63D CONGRESS, 2d Session } HOUSE OF REPRESENTATIVES { DOCUMENT No. 425

DEPARTMENT OF COMMERCE

BUREAU OF NAVIGATION

FORTY-FIFTH ANNUAL LIST OF

MERCHANT VESSELS OF THE UNITED STATES

WITH OFFICIAL NUMBERS AND SIGNAL LETTERS

AND

LISTS OF VESSELS BELONGING TO THE UNITED STATES GOVERNMENT

WITH DISTINGUISHING SIGNALS

FOR THE YEAR ENDED JUNE 30

1913

WASHINGTON
GOVERNMENT PRINTING OFFICE
1913

CONTENTS.

	Page.
Part I. Sailing vessels alphabetically arranged	1
Part II. Steam vessels alphabetically arranged	101
Part III. Unrigged vessels alphabetically arranged	333
Index to compound names (Parts I, II, and III)	401
Part IV. Loss of American vessels	421
Part V. Government vessels:	
United States Navy	428
United States Army—	
Quartermaster's Department	437
Engineer Department	440
Ordnance Department	452
Treasury Department—	
Revenue-Cutter Service	453
Public Health Service	454
Department of Commerce—	
Lighthouse Service	456
Coast and Geodetic Survey	458
Bureau of Fisheries	459
Bureau of Navigation	459
Department of Labor—	
Bureau of Immigration	460
Interior Department—	
Reclamation Service	460
Isthmian Canal Commission	461
Appendix:	
Official numbers awarded from July 1 to December 6, 1913	465

LETTER OF TRANSMITTAL.

DEPARTMENT OF COMMERCE,
BUREAU OF NAVIGATION,
Washington, D. C., September 16, 1913.

SIR: In compliance with the provisions of the act of Congress approved July 5, 1884, establishing the Bureau of Navigation, and directing the Commissioner of Navigation to "annually prepare and publish a list of vessels of the United States belonging to the commercial marine, specifying the official number, signal letters, name, rig, tonnage, home port, and place and date of building of every vessel, distinguishing in such list sailing vessels from such as may be propelled by steam or other motive power," the forty-fifth annual list of such vessels is herewith submitted, it being the thirtieth annual list prepared by the Bureau of Navigation, and bringing the record of the merchant vessels of the United States down to June 30, 1913.

This volume contains the names of vessels, classed as follows:

Sailing vessels. (Part I.)
Steam vessels. (Part II.)
Unrigged vessels. (Part III.)
Index to compound names. (Parts I, II, and III.)
Loss of American vessels. (Part IV.)

Government vessels: Vessels belonging to the Navy; the Quartermaster's Department, United States Army; the Engineer Department, United States Army; the Ordnance Department, United States Army; the Revenue-Cutter Service; the Public Health Service; the Lighthouse Service; the Coast and Geodetic Survey; the Bureau of Fisheries; the Bureau of Navigation; the Bureau of Immigration; the Reclamation Service; and the Isthmian Canal Commission. (Part V.)

The information relating to merchant vessels is arranged as follows:

1. Official number of the vessel.
2. Signal letters.
3. Rig.
4. Name.
5. Tonnage (*gross and net*).
6. Register dimensions (*length, breadth, and depth*).
7. Service, of steam vessels.
8. Crew, excluding master.
9. Indicated horsepower.
10. Year of building.
11. Place of building.
12. Home port (*where permanent document issues*).

Signal letters are assigned to seagoing vessels of the United States, and, upon application made through a collector of customs, they will be granted to yachts, and, in particular cases, to other vessels, if necessary. Such letters are requisite in order to afford the means of recognition by signals at sea.

A supplement to this volume, being Part VI, has been prepared, designed especially for the use of signal stations and of masters of seagoing vessels classed as follows and having distinguishing signal letters:

Merchant vessels of the United States, yachts, vessels belonging to the Navy; the Quartermaster's Department and Engineer Department, United States Army; the Revenue-Cutter Service; the Lighthouse Service; the Coast and Geodetic Survey; the Bureau of Fisheries; and the Isthmian Canal Commission.

Respectfully,

EUGENE TYLER CHAMBERLAIN,
Commissioner.

To Hon. WILLIAM C. REDFIELD,
Secretary of Commerce.

Original Plan Followed in Awarding Official Numbers.

Rigged Vessels.			Unrigged Vessels.		
Letter.	Original numbers.	New numbers.	Letter.	Original numbers.	New numbers.
A	1- 1999	105000-109999	A	29000-30999	
B	2000- 3999	160000-160999	B	31000-32999	
C	4000- 5999	125000-129999	C	33000-34999	
D	6000- 6999	157000-159999	D	35000-35999	
E	7000- 8999	135000-139999	E	36000-36999	
F	9000- 9999	120000-124999	F	37000-38999	
G	10000-10999	85000- 89999	G	39000-41999	
H	11000-11999	95000- 99999	H	42000-43999	
I	12000-12499	100000-104999	I	44000-44999	
J	12500-13999	75000- 79999	J	45000-46999	
K	14000-14499	161000-161499	K	47000-47999	
L	14500-15999	140000-144999	L	48000-49999	
M	16000-17999	90000- 94999	M	50000-51999	
N	18000-18799	130000-134999	N	52000-52999	67000
O	18800-19499	155000-156999	O	53000-53999	
P	19500-20499	150000-154999	P	54000-54999	
Q	20500-20999		Q	55000-55999	
R	21000-21999	110000-114999	R	56000-56999	
S	22000-23999	115000-119999	S	57000-58999	
T	24000-24999	145000-149999	T	59000-59999	
U	25000-25499		U	60000-60999	
V	25500-25999	161500-161999	V	61000-61999	
W	26000-26999	80000- 84999	W	62000-64499	
X	27000-27499		X	64500-64999	
Y	27500-27999		Y	65000-65999	
Z	28000-28999		Z	66000-66999	

Plan Adopted July 1, 1903.

Rigged Vessels.		Unrigged Vessels.	
Letter.	New number.	Letter.	New number.
A to Z	200000	A to Z	162000

STATUTORY LENGTH, BREADTH, DEPTH, AND HEIGHT OF VESSELS.

REVISED STATUTES, SECTION 4150.

The registry of every vessel shall express her length and breadth, together with her depth and the height under the third or spar deck, which shall be ascertained in the following manner: The tonnage deck, in vessels having three or more decks to the hull, shall be the second deck from below; in all other cases the upper deck of the hull is to be the tonnage deck. The length from the fore part of the outer planking on the side of the stem to the after part of the main stern-post of screw steamers and to the after part of the rudder-post of all other vessels measured on the top of the tonnage deck shall be accounted the vessel's length. The breadth of the broadest part on the outside of the vessel shall be accounted the vessel's breadth of beam. A measure from the underside of the tonnage-deck plank, amidships, to the ceiling of the hold (average thickness), shall be accounted the depth of hold. If the vessel has a third deck, then the height from the top of the tonnage-deck plank to the underside of the upper-deck plank shall be accounted as the height under the spar deck. All measurements to be taken in feet and fractions of feet; and all fractions of feet shall be expressed in decimals.

PART I.

ALPHABETICAL LIST

OF

MERCHANT SAILING VESSELS OF THE UNITED STATES.

1913.

ALPHABETICAL LIST

OF

MERCHANT SAILING VESSELS OF THE UNITED STATES.

[Steel vessels in SMALL CAPITALS, iron vessels in *italics*.]

ABBREVIATIONS:

Bk. = bark
Bkn. = barkentine
Bg. = brig
Bgn. = brigantine
Cat. = catboat
Ctn. = catamaran
Ctr. = cutter
Lgr. = lugger
Sch. = schooner
*Sch. = schooner-barge
Shp. = ship
Slp. = sloop
*Slp. = sloop-barge
Ywl. = yawl
y. = yacht
⊙ = equipped with wireless apparatus.

"Rebuilt," followed by year, indicates that year of building is unknown.

Official No.	Signal letters.	Rig.	Name of vessel.	Gross tonnage.	Net tonnage.	Length.	Breadth.	Depth.	Crew.	When built.	Where built.	Home port (where permanent document issues).
			A.			*Feet.*	*Feet.*	*Feet.*				
105929	.....	Sch.	A. Booth	71	56	82.2	23.4	5.9	3	1890	Talbot County, Md.	Baltimore, Md.
106779	.....	Sch.	A. Francis	5	5	42.2	10.0	2.9	1	1890	Atlantic, N. C.	Beaufort, N. C.
107481	.....	Slp.	A. Phillips	7	7	37.5	14.4	2.6	5	1899	Fishing Creek, Md.	Crisfield, Md.
106644	.....	Sch.	A. Stewart	533	511	172.0	32.4	12.1	6	1889	Mount Clemens, Mich.	Niagara Falls, N. Y.
107402	.....	Slp.	A. Wesley	5	5	36.0	13.0	3.0	2	1896	Fairmount, Md.	Annapolis, Md.
105978	.....	Sch.	A. A. Carpenter	540	524	165.5	33.0	12.2	3	1881	Manitowoc, Wis.	Milwaukee, Wis.
107553	K. Q. D. M.	Sch.	A. B. Johnson	529	460	165.3	37.0	11.8	8	1900	Aberdeen, Wash.	San Francisco, Cal.
106238	K. C. B. S.	Sch.	A. B. Sherman	611	510	154.5	35.5	15.4	7	1883	Boston, Mass.	Philadelphia, Pa.
106234	.....	Slp.	A. C. Hamett	17	16	47.0	17.1	4.1	3	1883	Charleston, S. C.	Charleston, S. C.
107251	.....	Slp.	A. C. Marshall	5	5	39.0	13.7	2.8	2	1896	James, Md.	Baltimore, Md.
106706	.....	*Sch.	A. C. Tuxbury	679	645	181.0	35.0	13.0	6	1890	West Bay City, Mich.	Chicago, Ill.
106657	.....	Slp.	A. E. Andrews	10	5	41.7	14.8	3.2	6	1889	Cambridge, Md.	Bridgeton, N. J.
107054	.....	Sch.	A. E. Parks	20	13	60.0	16.7	4.6	2	1893	Fairmount, Md.	Cape Charles, Va.
106996	.....	Sch.	A. E. Whitaker	20	12	47.0	17.2	5.1	4	1893	Bridgeton, N. J.	Bridgeton, N. J.
106534	K. F. C. W.	Sch.	A. E. Whyland (whaling)	130	96	89.8	24.1	9.6	7	1888	Essex, Mass.	New Bedford, Mass.
107702	K. R. G. P.	Sch.	A. F. Coats	617	541	172.3	37.9	13.5	9	1901	Hoquiam, Wash.	San Francisco, Cal.
649	H. B. R. L.	Sch.	A. F. Kindberg	226	196	112.3	29.3	10.2	5	1865	East Haven, Conn.	Bangor, Me.
555	H. B. P. G.	Sch.	A. G. Pease	74	71	81.0	25.7	6.4	3	1854	Middletown, Conn.	Hartford, Conn.
106318	K. C. S. Q.	*Sch.	A. G. Ropes	2,438	2,328	258.2	44.7	28.4	4	1884	Bath, Me.	New York, N. Y.
417	.....	Slp.	A. H. Purdy	6	6	29.8	12.0	3.1	2	1863	Stratford, Conn.	Bridgeport, Conn.
105403	.....	Sch.	A. H. Schulz	74	58	77.4	23.5	7.4	4	1872	Baltimore, Md.	Baltimore, Md.
105176	.....	Sch.	A. J. Collins	53	50	70.3	24.4	4.5	3	1872	Chester, Pa.	New York, N. Y.
105984	J. V. G. B.	Shp.	A. J. Fuller	1,848	1,673	229.3	41.5	17.8	11	1881	Bath, Me.	Port Townsend, Wash.
106217	.....	Sch.	A. J. Lawson	24	16	57.0	17.6	5.2	2	1883	Pocomoke City, Md.	Crisfield, Md.
105773	J. S. W. F.	Sch.	A. J. Miller	110	105	94.0	27.2	6.1	3	1878	Northport, N. Y.	New London, Conn.
105572	.....	Sch	A. J. Tubman	34	24	56.8	19.3	5.9	3	1875	Somerset County, Md.	Crisfield, Md.
107390	K. N. P. G.	Sch.	A. J. West	543	483	161.0	40.0	11.6	10	1898	Aberdeen, Wash.	San Francisco, Cal.
1932	J. H. W. M.	Sch.	A. K. Woodward	99	94	87.0	24.5	7.4	5	1869	Ellsworth, Me.	Boston, Mass.
1949	.....	Sch.	A. L. Barnett	45	43	70.5	21.5	5.4	2	1870	Oxford, Md.	Norfolk, Va.
106465	.....	Slp.	A. L. Beard	6	5	25.9	12.2	3.4	2	1883	Greenpoint, N. Y.	Bridgeport, Conn.
203436	.....	Sch.	A. L. Mangold	9	7	41.5	13.0	3.3	1	1906	Mobile, Ala.	Mobile, Ala.
107368	K. N. L. S.	Sch.	A. M. Baxter	516	430	162.7	37.0	12.4	8	1898	Fairhaven, Cal.	San Francisco, Cal.
826	.....	Slp.	A. M. Bliss	10	9	35.0	14.0	5.0	1	1865	Brooklyn, N. Y.	New York, N. Y.
107579	K. P. W. S.	Sch.	A. M. Nicholson	136	100	105.0	24.6	10.4	24	1900	Essex, Mass.	New Bedford, Mass.
107134	.....	Slp.	A. M. Townsend	7	7	40.7	13.5	3.2	2	1894	Fairmount, Md	Crisfield, Md.
107313	K. S. W. T.	Sch.	A. S. Caswell	72	46	80.8	22.2	8.4	17	1897	Essex, Mass.	New York, N. Y.
107052	.....	Slp.	A. V. H.	8	7	25.6	12.8	3.8	2	1893	New London, Conn.	Sag Harbor, N. Y.
1582	.....	Sch.	A. W. Luckey	311	296	147.8	26.2	9.9	7	1867	Oak Harbor, Ohio.	Chicago, Ill.
105862	.....	Sch.	A. W. Stewart	10	9	53.0	11.3	3.1	6	1879	Taylors Island, Md.	Baltimore, Md.
107635	.....	*Sch.	A. W. THOMPSON	2,279	2,125	300.0	41.6	21.0	10	1901	West Bay City, Mich.	Cleveland, Ohio.
105891	.....	Sch.	A. W. Wright	530	507	169.7	33.3	10.8	6	1880	East Saginaw, Mich.	Port Huron, Mich.
208634	.....	Sch.	A. Platt Andrew	141	92	105.0	25.0	11.8	20	1912	Essex, Mass.	Gloucester, Mass.
107490	.....	Sch.	A. B. C. Hill	9	7	43.8	13.0	3.0	1	1899	Atlantic, N. C.	Elizabeth City, N. C.
105113	.....	Slp.	A. C. N. Matthews	19	18	45.5	16.6	4.8	6	1872	Baltimore, Md.	Baltimore, Md.
106112	.....	Sch.	A. and A. Reeves	53	50	61.8	27.8	4.8	2	1882	Tuckahoe, N. J.	Patchogue, N. Y.
107061	.....	Sch.	A. and E. Blackman	23	14	47.0	17.0	4.8	6	1893	Port Norris, N. J.	Bridgeton, N. J.
106286	K. C. P. N.	Sch.	A. and M. Carlisle	350	302	135.4	32.6	10.8	6	1884	Milford, Del.	Philadelphia, Pa.
203528	.....	Sch.	A. von Nyvenheim	42	40	85.0	23.8	6.0	3	1906	Champ, Md.	Crisfield, Md.
1410	.....	Slp.	Abbagadasette	17	17	49.7	14.9	3.4	1	1867	Bowdoinham, Me.	Thomaston, Me.

MERCHANT **SAILING** VESSELS OF THE UNITED STATES—Continued.

Official No.	Signal letters.	Rig.	Name of vessel.	Gross tonnage.	Net tonnage.	Length.	Breadth.	Depth.	Crew.	When built.	Where built.	Home port (where permanent document issues).
						Feet.	*Feet.*	*Feet.*				
86485	.....	*Sch.	[1]*Abbie*.....	265	265	141.3	25.6	13.5	0	1899	New Brunswick, N. J.....	New York, N. Y.
106103	.....	Sch.	Abbie S.....	53	38	67.5	22.6	5.1	3	1882	Cedarville, N. J.....	Camden, N. J.
106788	K.H.R.F.	Sch.	Abbie Bowker.....	191	182	104.7	29.6	8.6	4	1890	Phippsburg, Me.....	Thomaston, Me.
1772	.....	Sch.	Abbie Dodge.....	59	34	69.0	20.7	7.7	13	1868	Essex, Mass.....	Tampa, Fla.
106903	.....	Sch.	Abbie Elizabeth.....	11	11	47.6	13.0	3.4	1	1891	Bogue, N. C.....	Beaufort, N. C.
106620	.....	Slp.	Abbie Louise.....	36	35	56.0	22.0	5.5	1	1885	Shooter Island, N. Y.....	New York, N. Y.
106060	J.V.W.F.	Sch.	Abbie C. Stubbs.....	345	295	130.0	32.2	12.0	7	1882	New Haven, Conn.....	Do.
106952	J.V.B.T.	Sch.	Abbie H. Gheen.....	266	253	128.0	30.8	9.0	7	1880	Frederica, Del.....	Philadelphia, Pa.
106218	K.B.S.W.	Sch.	Abbie S. Walker.....	190	154	103.7	28.7	8.5	4	1883	Jonesboro, Me.....	Vinalhaven, Me.
106843	.....	Slp.	Abby Jane.....	6	6	29.0	12.6	3.0	1	1876	Yonkers, N. Y.....	Bridgeport, Conn.
1138	.....	Sch.	Abdon Keene.....	53	50	67.0	20.4	7.0	3	1860	Essex, Mass.....	Vinalhaven, Me.
106318	J.N.P.V.	Sch.	Abel W. Parker.....	202	148	116.1	32.2	7.9	4	1873	Boothbay, Me.....	Seaford, Del.
107121	K.M.B.V.	Sch.	Abenaki.....	176	137	100.1	28.2	8.2	4	1894	Phippsburg, Me.....	Bath, Me.
107296	.....	Slp.	Abigail Christian.....	8	5	31.6	14.9	4.0	2	1897	Fairton, N. J.....	Alexandria, Va.
106117	J.W.N.F.	Shp.	Abner Coburn.....	1,972	1,878	225.0	43.2	18.5	19	1882	Bath, Me.....	Chicago, Ill.
107221	.....	Sch.	Abyssinia.....	2,037	1,916	288.6	44.6	19.1	7	1896	West Bay City, Mich.....	Duluth, Minn.
106253	.....	Sch.	Acacia.....	31	29	58.6	15.2	6.6	9	1884	Essex, Mass.....	Apalachicola, Fla.
202065	.....	Sch.	[2]Academy.....	114	87	85.0	23.5	8.5	10	1875	Baltimore, Md.....	San Francisco, Cal.
201152	.....	Sch.	Acadian.....	18	10	52.3	18.5	3.8	4	1904	Biloxi, Miss.....	Gulfport, Miss.
107144	.....	Slp.	Acme.....	6	5	25.4	10.2	5.8	1	1895	Vinalhaven, Me.....	Boston, Mass.
107345	.....	Cat.	Acme.....	5	5	23.4	11.4	3.5	0	1898	Osterville, Mass.....	Portland, Me.
107655	K.Q.V.T.	Shp.	ACME.....	3,288	2,987	332.2	45.4	26.1	34	1901	Bath, Me.....	San Francisco, Cal.
760	.....	Sch.	[4]Actæon.....	35	33	62.0	19.0	5.0	2	1867	Nyack, N. Y.....	South West Harbor, Me.
211094	L.C.V.B.	Slp. y.	Acushla.....	33	25	57.0	14.5	9.2	5	1913	Bristol, R. I.....	Bristol, R. I.
107406	.....	Slp. y.	Acushla 2d.....	29	24	54.2	15.2	6.1	3	1898	Quincy, Mass.....	Boston, Mass.
106100	.....	Sch. y.	Ada.....	16	15	39.0	13.5	7.5	1	1882	Gloucester, Mass.....	Do.
106880	.....	Slp.	Ada.....	6	5	38.0	14.3	3.1	2	1891	Solomons Island, Md.....	Cape Charles, Va.
107715	.....	Slp.	Ada.....	8	6	41.0	13.5	3.5	1	1901	Exmore, Va.....	Do.
202690	.....	Sch.	Ada.....	17	10	40.1	15.0	3.8	2	1905	Pascagoula, Miss.....	Gulfport, Miss.
107701	.....	Slp.	Ada Bozman.....	6	6	38.5	13.5	3.0	2	1901	Oriole, Md.....	Alexandria, Va.
106128	.....	Sch.	Ada Crockett.....	31	22	59.3	19.3	5.8	5	1882	Pocomoke City, Md.....	Baltimore, Md.
107431	.....	Sch.	Ada Elizabeth.....	13	13	37.6	15.3	3.8	7	1899	Key West, Fla.....	Key West, Fla.
106818	.....	Sch.	Ada Foster.....	7	7	44.0	11.9	3.3	1	1891	Smyrna, N. C.....	Beaufort, N. C.
205625	.....	Cat.	Ada J.....	5	5	28.5	11.8	3.0	1	1900	Atlantic City, N. J.....	Tuckerton, N. J.
107323	.....	Slp.	Ada May.....	8	8	42.0	14.0	3.2	4	1897	Pocomoke City, Md.....	Crisfield, Md.
106280	.....	Slp.	Ada Morton.....	10	10	33.2	14.6	3.7	1	1873	Darien, Conn.....	Bridgeport, Conn.
106138	.....	Slp.	Ada Rhame.....	14	14	42.0	16.4	4.0	2	1872	Port Jefferson, N. Y.....	New York, N. Y.
107717	.....	*Sch.	Ada Thompson.....	8	7	34.4	12.8	3.6	2	1901	Biloxi, Miss.....	Brashear, La.
107646	K.Q.V.G.	Sch.	Ada F. Brown.....	1,456	1,294	221.5	41.5	18.6	11	1901	Phippsburg, Me.....	Bath, Me.
106655	.....	Sch.	Ada J. Campbell.....	139	132	91.3	26.5	8.1	3	1889	Westerly, R. I.....	Baltimore, Md.
204202	.....	Slp.	Ada M. McNeil.....	9	8	36.2	14.6	3.5	2	1907	New Haven, Conn.....	New Haven, Conn.
915	.....	Sch.	Adaline B.....	56	54	70.3	23.3	4.6	3	1854	Dorchester, N. J.....	Perth Amboy, N. J.
107424	.....	Sch.	Adam Weber.....	64	64	73.9	24.2	5.6	3	1898	Tottenville, N. Y.....	Do.
735	.....	Slp.	Adams.....	46	46	51.4	23.0	6.8	1	1854	Port Richmond, N. Y.....	New York, N. Y.
106684	.....	Sch.	Adams.....	77	73	79.6	22.0	10.3	5	1889	Essex, Mass.....	Boston, Mass.
105748	.....	Sch.	Addie.....	10	6	57.0	11.0	3.5	2	1877	Essex County, Va.....	Tappahannock, Va.
106603	.....	Slp.	Addie.....	10	5	37.0	15.2	3.8	2	1888	Westmoreland County, Va.	Alexandria, Va.
107000	.....	Slp.	Addie B.....	26	25	52.6	17.3	3.9	1	1893	Woolwich, Me.....	Boothbay, Me.
107391	.....	Slp.	Addie Branford.....	7	7	42.1	14.2	3.4	2	1898	Inverness, Md.....	Alexandria, Va.
105853	.....	Sch.	Addie Eads.....	31	20	56.8	22.2	4.2	4	1879	St. Tammany Parish, La...	Gulfport, Miss.
106786	.....	Slp.	Addie G.....	6	5	29.5	13.2	3.3	1	1890	Patchogue, N. Y.....	Patchogue, N. Y.
107699	.....	Sch.	Addie Handy.....	6	6	45.1	12.7	3.4	2	1901	East Creek, Md.....	Alexandria, Va.
105803	.....	Slp.	Addie J.....	10	10	44.0	13.7	3.0	2	1878	Moriches, N. Y.....	Greenport, N. Y.
107600	.....	Sch.	Addie L.....	6	6	38.6	11.4	2.6	1	1900	Beaufort, N. C.....	Beaufort, N. C.
107532	.....	Sch.	Addie May.....	18	14	44.0	16.3	4.1	2	1900	Southport, N. C.....	Wilmington, N. C.
107840	.....	Sch.	Addie Mills.....	33	25	67.5	18.8	5.0	3	1903	Cambridge, Md.....	Baltimore, Md.
105350	.....	Slp.	Addie R.....	11	10	34.0	13.5	3.3	2	1853	Patchogue, N. Y.....	Bridgeport, Conn.
106766	.....	Sch.	Addie W.....	6	5	45.5	11.8	3.0	2	1883	St. Peters, Md.....	Annapolis, Md.
105017	.....	Slp.	Addie A. Hall.....	11	10	32.6	14.4	4.6	3	1871	New London, Conn.....	Chincoteague, Va.
107249	.....	Sch.	Addie A. Todd.....	6	5	40.5	12.3	2.7	4	1896	Bishops Head, Md.....	Crisfield, Md.
107626	.....	Sch.	Addie B. Robbins.....	35	22	56.0	19.4	5.5	6	1901	Greenwich, N. J.....	Bridgeton, N. J.
106577	.....	Sch.	Addie F. Marsh.....	7	7	41.0	13.8	3.3	1	1888	Smiths Island, Md.....	Newport News, Va.
107814	K.S.F.H.	Sch.	Addie M. Lawrence.....	2,807	2,195	292.4	48.3	22.2	13	1902	Bath, Me.....	Portland, Me.
106750	K.H.F.Q.	Sch.	Addie P. McFadden.....	251	199	125.2	30.1	8.1	5	1890	.....do.....	Bath, Me.
107384	.....	Sch.	Addie S. Riggin.....	33	20	56.0	18.8	4.7	6	1898	Mauricetown, N. J.....	Bridgeton, N. J.
201527	K.T.M.B.	Sch.	Addison E. Bullard.....	1,435	1,223	218.6	42.7	19.9	9	1904	Rockport, Me.....	Boston, Mass.
107408	.....	Slp.	Addranet.....	6	6	40.0	12.8	3.0	3	1899	Oriole, Md.....	Baltimore, Md.
1966	.....	Slp.	Adelaide.....	10	9	32.0	12.0	3.0	6	1870	Yorktown, Va.....	Do.
107718	K.R.J.P.	Sch.	Adelaide Barbour.....	1,336	1,171	184.4	40.6	18.4	9	1901	Newburyport, Mass.....	New York, N. Y.
201020	.....	Sch.	Adele Hobson.....	71	60	69.0	26.0	5.0	2	1904	San Francisco, Cal.....	San Francisco, Cal.
107320	.....	Sch.	Adele K. Bosley.....	54	54	71.9	23.5	5.2	4	1897	Taylors Island, Md.....	Crisfield, Md.
106401	.....	Sch.	Adelia.....	31	29	55.5	17.5	4.5	1	1886	San Francisco, Cal.....	San Francisco, Cal.
105497	.....	Sch.	Adelia Chase (whaling).....	84	80	79.7	22.5	8.5	14	1875	Bath, Me.....	New Bedford, Mass.
106192	.....	Sch.	Adelia Griffin.....	27	26	52.7	19.5	3.8	1	1883	San Francisco, Cal.....	San Francisco, Cal.
13330	.....	Sch.	[4]Adelia Hicks.....	31	29	68.0	19.4	4.8	2	1849	Marcus Hook, Pa.....	New York, N. Y.
106908	K.L.D.J.	Sch.	Adelia T. Carleton.....	247	208	111.6	28.4	11.6	6	1892	Rockport, Me.....	Rockport, Me.
1375	.....	Sch.	Adeline.....	37	35	53.0	22.0	5.2	2	1855	Nyack, N. Y.....	Norfolk, Va.

[1] Formerly schooner-barge George Hughes.
[2] Formerly U. S. Navy schooner Ernest
[3] Formerly sloop yacht {a Addie Voorhees. b Addie.
[4] Formerly schooner John M. Broomall.

MERCHANT SAILING VESSELS OF THE UNITED STATES—Continued.

Official No.	Signal letters.	Rig.	Name of vessel.	Gross tonnage.	Net tonnage.	Length.	Breadth.	Depth.	Crew.	When built.	Where built.	Home port (where permanent document issues).
						Feet.	*Feet.*	*Feet.*				
107050	.....	Sch.	Adeline	14	13	37.8	15.0	3.8	1	1893	Brooklyn, N. Y	Key West, Fla.
208905	L. C. B. K.	Sch.	Adeline	98	58	99.6	22.6	10.2	18	1911	Gloucester, Mass	Gloucester, Mass.
1320	.....	Sch.	Adeline Adams	27	25	47.8	17.1	6.6	6	1852	East Lyme, Conn	Boston, Mass.
205775	.....	Slp.	Adell Phoebus	9	8	43.0	14.2	3.0	4	1908	Oriole, Md	Crisfield, Md.
106229	.....	Sch.	Adella Maud	16	15	50.0	17.0	3.2	3	1883	Blackwater, Del	Wilmington, Del.
141803	.....	Slp. y.	[1]Adeltha	16	14	43.6	12.7	5.8	2	1902	Boston, Mass	New York, N. Y.
107704	.....	Slp.	Adith	6	6	37.3	13.6	2.7	4	1901	Crapo, Md	Crisfield, Md.
106359	.....	Sch.	Admiral	41	28	60.8	20.6	6.6	8	1885	Baltimore, Md	Camden, N. J.
107471	.....	Slp.	Admiral	6	6	25.0	11.6	3.6	1	1898	Osterville, Mass	Hyannis, Mass.
107509	.....	Sch.	Admiral	29	29	61.0	19.2	4.6	1	1899	Beaufort, N. C	Beaufort, N. C.
107389	.....	Slp.	Admiral Dewey	8	8	41.2	14.3	3.5	2	1898	Crisfield, Md	Annapolis, Md.
106862	.....	[2]Sch.	Adoua	25	18	50.0	19.8	4.5	2	1891	Fowl River, Ala	Gulfport, Miss.
106676	.....	Sch.	Adriatic	915	869	202.0	34.7	16.6	2	1889	West Bay City, Mich	Milwaukee, Wis.
107820	.....	Sch.	Adrienne G. D	40	27	65.7	20.6	4.9	5	1903	Madisonville, La	New Orleans, La.
105596	.....	Sch.	Advance	6	6	33.2	10.3	3.1	4	1875	Goshen, N. J	Bridgeton, N. J.
106681	.....	Slp.	Advance	11	10	33.4	14.1	3.9	1	1889	Bellmore, N. Y	Patchogue, N. Y.
107795	K. S. B. Q.	Sch.	Advance	281	265	139.8	34.4	9.4	7	1902	Parkersburg, Oreg	San Francisco, Cal.
107565	.....	Ywl. y.	Adventure	18	18	42.4	12.5	4.9	1	1900	New Rochelle, N. Y	New York, N. Y.
107516	.....	Sch.	Adventurer	14	8	45.8	15.4	3.6	1	1899	Lake Landing, N. C	Newbern, N. C.
206208	L. B. C. J.	Slp. y.	[†]Adventuress	27	18	49.0	13.0	8.5	3	1909	Bristol, R. I	New London, Conn.
206799	.....	Sch.	Aegina	18	13	47.0	15.9	5.9	7	1909	Tarpon Springs, Fla	Tampa, Fla.
209770	.....	Sch.	Aegina	40	30	57.0	22.5	8.0	4	1912	.....do	Do.
105822	.....	Sch.	Ætna	44	35	72.0	16.4	8.0	3	1878	San Francisco, Cal	San Francisco, Cal.
106813	K. J. G. V.	Sch.	Ætna	350	297	133.8	32.3	11.8	5	1891	Brewer, Me	New York, N. Y.
106151	.....	Sch. y.	Aggie	52	49	70.3	23.3	6.0	3	1880	Port Ludlow, Wash	San Francisco, Cal.
107366	.....	Cat. y.	Aglala	10	10	29.0	13.3	4.6	2	1898	Osterville, Mass	Nantucket, Mass.
1828	.....	Sch.	Agnes	10	8	41.0	13.7	4.2	1	1869	Hog Island, N. C	Newbern, N. C.
105463	K. C. V. R.	Sch. y.	Agnes	30	28	56.5	17.8	6.2	3	1871	New York, N. Y	New Haven, Conn.
106413	.....	Sch.	Agnes	44	42	62.4	22.8	4.9	1	1886	San Francisco, Cal	San Francisco, Cal.
106933	.....	Slp.	Agnes	8	7	27.8	11.7	6.0	2	1892	Bremen, Me	Deer Isle, Me.
106965	.....	Sch.	Agnes	10	9	50.5	13.7	3.4	2	1892	Fairmount, Md	Crisfield, Md.
107407	.....	Slp.	Agnes	10	10	45.5	14.4	3.6	6	1898	Tilghman Island, Md	Baltimore, Md.
107589	.....	Sch.	Agnes	108	75	90.2	24.9	9.8	18	1900	Essex, Mass	Gloucester, Mass.
105716	.....	Sch.	Agnes Belle	29	28	58.4	18.3	6.6	6	1877	Millbridge, Me	Tampa, Fla.
106674	.....	Sch.	Agnes Belle	7	7	43.0	11.2	3.0	2	1889	Fairmount, Md	Tappahannock, Va.
107215	.....	Sch.	Agnes C	17	9	48.9	17.1	3.5	2	1896	Gulfview, Miss	Gulfport, Miss.
105682	.....	Sch.	Agnes Jones	24	23	48.5	19.2	4.0	1	1877	San Francisco, Cal	San Francisco, Cal.
105089	.....	Sch.	Agnes Mabel	29	27	54.7	18.7	4.7	2	1871	Eden, Me	Mount Desert Ferry, Me.
106946	K. L. H. R.	Sch.	Agnes Manning	988	870	189.0	40.0	18.2	7	1892	Camden, N. J	Philadelphia, Pa.
906	.....	Sch.	[2]Agnes C. Ryan	54	54	70.4	23.2	5.1	4	1867	Nyack, N. Y	New York, N. Y.
107074	K. L. V. D.	Sch.	Agnes S. Quillin	197	187	126.5	23.9	7.8	4	1894	Bethel, Del	Seaford, Del.
105888	.....	Slp.	Agra	15	14	43.0	16.0	3.9	2	1880	Nyack, N. Y	Norfolk, Va.
433	.....	Sch.	Agricola	67	64	70.7	22.4	6.6	2	1836	Biddeford, Me	New London, Conn.
105805	.....	Sch.	Agu Naut	16	15	44.4	17.4	4.0	3	1878	Crisfield, Md	Crisfield, Md.
105129	.....	Sch.	Ahira Cobb	945	897	201.5	33.2	18.5	6	1872	Cleveland, Ohio	Cleveland, Ohio.
211205	L. C. W. G.	Sch. y.	Ahmakola	16	16	51.3	11.2	6.5	3	1913	New York, N. Y	New York, N. Y.
106922	.....	Slp.	Ajax	90	86	77.5	25.7	5.5	2	1892	Kennebunk, Me	Portland, Me.
107009	.....	Sch.	Alabama	43	32	61.5	23.5	5.1	1	1893	Portland, Fla	Pensacola, Fla.
201431	.....	Slp.	Alabama	6	6	39.0	13.7	3.0	3	1904	Hunting Creek, Va	Crisfield, Md
202761	.....	Sch.	Alabama	27	17	50.2	19.2	4.1	5	1906	Delisle, Miss	New Orleans, La.
209123	L. C. D. W.	[3]Sch.	[3]Alabama	881	828	201.4	35.0	14.7	3	1911	Elkton, Md	Baltimore, Md.
209459	L. C. G. K.	Sch.	Alabama	120	120	94.4	24.7	12.0	6	1911	Essex, Mass	Mobile, Ala.
106858	.....	Sch.	Alafia	10	10	38.9	12.6	3.2	1	1891	Cedar Keys, Fla	Tampa, Fla.
1172	.....	Sch.	Alameda	35	33	65.0	19.2	4.0	2	1861	San Francisco, Cal	San Francisco, Cal.
1561	J. F. B. V.	Sch.	Alaska	173	164	102.0	26.1	9.1	5	1867	East Machias, Me	Machias, Me.
107787	.....	Cat.	Alba	7	7	31.1	12.0	3.7	1	1902	Atlantic City, N. J	Somers Point, N. J.
208711	.....	Slp.	Al Baltz	21	12	51.5	16.5	5.0	2	1911	.....do	Do.
429	.....	[4]Slp.	[4]Albatross	433	414	156.4	30.0	7.0	2	1858	Mystic, Conn	Perth Amboy, N. J.
106758	.....	Slp.	Albatross	9	8	30.6	11.6	4.3	0	1890	Bluehill, Me	Boston, Mass.
107497	.....	Slp.	Albatross	10	10	40.0	15.8	2.7	7	1899	Cambridge, Md	Baltimore, Md.
106756	K. H. G. D.	Bk.	Albert	682	624	182.1	38.3	14.6	13	1890	Port Blakeley, Wash	San Francisco, Cal.
106747	K. H. F. M.	Slp.	Albert Baldwin	123	117	86.0	27.2	7.3	6	1890	Essex, Mass	Gloucester, Mass.
107142	.....	Sch.	Albert Baldwin	38	28	63.4	24.2	5.0	4	1895	Handsboro, Miss	Gulfport, Miss.
107053	.....	Sch.	Albert Geiger	56	53	72.4	19.9	8.0	6	1893	Gloucester, Mass	Pensacola, Fla.
107314	.....	Slp.	Albert Parks	6	6	40.0	13.7	3.0	4	1897	Wingate, Md	Crisfield, Md.
200968	.....	Lgr.	Albert Smith	7	5	31.0	11.4	3.2	1	1904	Morgan City, La	Brashear, La.
106713	.....	Sch.	Albert G. Mulford	15	9	44.7	16.0	4.4	4	1890	Bridgeton, N. J	Bridgeton, N. J.
106939	.....	Sch.	Albert W. Black	54	51	72.3	20.0	7.8	12	1892	East Boothbay, Me	Portland, Me.
106310	.....	Sch.	Albert W. Cook	10	9	43.1	14.6	3.1	6	1884	Cambridge, Md	Baltimore, Md.
204036	K. W. B. Q.	Sch.	Albert W. Robinson	498	423	163.0	34.7	12.0	7	1907	Sharptown, Md	Crisfield, Md.
106113	.....	Sch.	Alberta	77	73	78.2	25.3	6.3	4	1882	Baltimore, Md	Cape Charles, Va.
106289	.....	Sch.	Albertine	50	48	63.5	23.8	5.5	2	1884	San Francisco, Cal	San Francisco, Cal.
107158	.....	Sch.	Alblan	5	5	29.0	10.5	3.8	1	1895	Saugatuck, Mich	Port Huron, Mich.
106438	.....	Sch.	Albion	79	75	80.5	27.0	5.0	3	1886	San Francisco, Cal	San Francisco, Cal.
107447	.....	Sch.	Alcina	81	53	83.6	23.0	9.4	10	1899	Essex, Mass	Pensacola, Fla.
107198	.....	Sch.	Alcion	11	7	35.4	11.4	6.0	1	1895	Gouldsboro, Me	Castine, Me.

[1] Formerly sloop-yacht Lida Louise.
[2] Formerly schooner Augusta.
[3] Foundered Jan. 9, 1912, off Cape Hatteras, N. C.
[4] Formerly {a st. s. Albatross. b U. S. S. Albatross.
† Composite.

MERCHANT SAILING VESSELS OF THE UNITED STATES—Continued.

Official No.	Signal letters.	Rig.	Name of vessel.	Gross tonnage.	Net tonnage.	Length.	Breadth.	Depth.	Crew.	When built.	Where built.	Home port (where permanent document issues).
						Feet.	*Feet.*	*Feet.*				
107500	.....	Slp.	Aldeen	5	5	35.0	12.0	3.4	5	1899	Crisfield, Md	Crisfield, Md.
1991	J. K. P. F.	Bk.	Alden Besse	842	812	164.5	35.3	20.3	15	1871	Bath, Me	Los Angeles, Cal.
106877	.....	Sch.	Alena	21	15	50.7	16.8	3.5	3	1891	Biloxi, Miss	Gulfport, Miss.
105792	.....	Sch.	Alert	10	10	31.4	12.8	5.5	1	1878	Eastport, Me	Lubec, Me.
105846	.....	Sch.	Alert	18	18	49.6	12.9	4.2	2	1879	South Haven, Mich	Marquette, Mich.
106039	.....	Sch.	Alert	66	63	77.1	21.3	6.1	4	1881	Bethel, Del	Seaford, Del.
106599	.....	Slp.	Alert	10	10	35.0	14.7	3.4	2	1888	Atlantic City, N. J	New York, N. Y.
107794	K. S. B. J.	Sch.	Alert	623	548	174.5	37.9	13.9	8	1902	Hoquiam, Wash	San Francisco, Cal.
107428	.....	Slp.	Aleta	9	6	38.0	13.0	3.3	1	1898	Pocomoke City, Md	Cape Charles, Va.
106814	.....	Sch.	Alex	10	10	39.0	12.7	4.1	1	1891	Astoria, Oreg	Astoria, Oreg.
107582	.....	Slp.	Alex	10	10	45.7	15.2	2.9	3	1900	Winchester, Md	Baltimore, Md.
107130	.....	Sch.	Alexander	8	7	36.7	13.2	3.5	1	1894	Mobile, Ala	Mobile, Ala.
106928	.....	Sch.	Alex. Anderson	738	728	193.0	37.2	13.7	6	1892	Marine City, Mich	Port Huron, Mich.
107046	.....	Sch.	Alexander Bond	32	30	65.5	19.0	5.4	3	1893	St. Michaels, Md	Newport News, Va.
105985	.....	Sch.	Alexander Cook	12	12	45.0	16.0	4.0	2	1881	Perdido Bay, Fla	Tampa, Fla.
105741	J. S. Q. K.	*Sch.	Alex. Gibson	2,154	1,997	247.3	42.6	21.9	5	1877	Thomaston, Me	New York, N. Y.
107237	.....	*Sch.	ALEXANDER HOLLEY	2,721	2,553	361.5	46.0	22.0	8	1896	Superior Wis	Duluth, Minn.
115122	.....	Sch.	[1] Alexander McCullough	84	66	86.5	23.6	5.8	4	1873	Wicomico County, Md	Crisfield, Md.
1663	.....	Sch.	Alexander Wiley	64	61	75.4	24.0	6.5	4	1866	Somerset County, Md	Cape Charles, Va.
200265	K. S. Q. L.	Sch.	Alex. T. Brown	788	654	180.9	40.2	14.4	9	1903	Ballard, Wash	Port Townsend, Wash.
105912	.....	Sch.	Alexine	10	9	51.0	14.6	4.3	2	1880	Solomons Island, Md	Crisfield, Md.
105586	.....	Sch.	Alexis	54	51	63.0	21.8	5.7	2	1875	Goshen, N. J	Camden, N. J.
206236	.....	Sch.	Alfred	16	16	35.4	13.2	6.5	5	1909	Tacoma, Wash	Tacoma, Wash.
107242	.....	*Sch.	ALFRED KRUPP	3,259	3,124	352.0	44.2	22.3	9	1896	Chicago, Ill	Duluth, Minn.
106452	.....	Slp.	Alfred B. Johnson	6	6	33.0	10.6	2.6	2	1886	Parkers Creek, Va	Chincoteague, Va.
756	.....	Sch.	Alfred F. Kemp	43	40	60.5	21.7	5.0	2	1854	Perth Amboy, N. J	Port Jefferson, N. Y.
202518	.....	Slp.	Alfred J. Lewis	7	5	41.5	13.5	2.5	4	1905	Hopkins, Va	Cape Charles, Va.
106740	K. H. D. L.	Slp. y.	Alga	22	21	48.5	14.1	8.6	3	1888	Boston, Mass	Portland, Me.
107815	.....	Slp.	Alger	8	6	37.8	12.8	3.0	1	1902	Davis, N. C	Beaufort, N. C.
106015	.....	Sch.	Algeria	10	9	36.6	12.8	3.3	1	1881	Smyrna, N. C	Elizabeth City, N. C.
203722	.....	Slp.	Algie	9	7	42.5	14.5	3.2	1	1906	Chesconnessex, Va	Crisfield, Md.
202642	.....	Sch.	Algoma	44	18	75.0	19.4	8.2	7	1905	Milton, Fla	Pensacola, Fla.
202421	.....	Sch.	Algonquin	17	9	50.3	18.8	3.6	5	1905	Biloxi, Miss	New Orleans, La.
520	.....	Sch.	Alice	14	14	38.8	15.2	4.4	4	1866	Key West, Fla	Key West, Fla.
824	.....	Slp.	Alice	8	7	46.0	13.0	3.8	1	1867	New York, N. Y	Patchogue, N. Y.
105396	J. P. S. W.	Sch.	Alice	232	220	115.0	31.3	10.4	7	1874	Beans Point, Wash	Port Townsend, Wash.
105607	.....	Sch.	Alice	5	5	31.2	10.6	3.9	1	1876	Kennebunk, Me	Portsmouth, N. H.
105979	.....	Sch.	Alice	14	13	40.0	14.0	4.0	2	1881	Charleston, S. C	Charleston, S. C.
105999	.....	Sch.	Alice	307	291	137.3	30.3	9.8	6	1881	Manitowoc, Wis	Milwaukee, Wis.
106760	K. H. G. W.	*Sch.	Alice	639	615	169.4	33.8	15.3	3	1890	Boston, Mass	Boston, Mass.
107091	.....	Sch.	Alice	11	11	44.6	13.2	2.8	2	1894	Washington, N. C	Cape Charles, Va.
107569	K. N. T. B.	Sch. y.	Alice	40	36	66.2	16.8	9.0	2	1898	Green Bay, Wis	Chicago, Ill.
107800	.....	Slp.	Alice	9	5	47.0	15.6	3.5	4	1902	Belhaven, N. C	Edenton, N. C.
201986	.....	Slp. y.	Alice	26	19	54.9	13.4	7.5	3	1905	Bristol R. I	Bristol, R. I.
205754	.....	Sch.	Alice	6	6	40.0	11.3	3.0	1	1905	Marsheva, Alaska	Unalaska, Alaska.
205949	.....	Slp.	Alice	6	6	28.6	9.3	3.4	1	1908	Howkan, Alaska	Sulzer, Alaska.
206086	K. W. V. L.	Sch.	Alice	100	62	101.0	22.3	10.0	16	1909	Essex, Mass	Boston, Mass.
207414	L. B. M. H.	Slp. y.	Alice	17	14	47.0	12.0	7.0	2	1910	Boston, Mass	Do.
209262	.....	Slp.	Alice	8	7	38.0	13.6	3.3	4	1906	Hunting Creek, Va	Crisfield, Md.
106745	.....	Slp.	Alice A	7	6	29.2	11.0	3.9	0	1890	East Providence, R. I	Providence, R. I.
106959	.....	Slp.	Alice Booth	9	9	45.7	11.8	3.6	2	1892	Chisemans Creek, Va	Richmond, Va.
106124	.....	Sch.	Alice Bramble	10	9	40.0	13.0	3.6	6	1882	Easton, Md	Baltimore, Md.
106881	.....	Slp.	Alice C	6	6	29.0	12.0	3.5	2	1890	City Island, N. Y	Bridgeport, Conn.
105186	.....	Sch.	Alice Cory	45	34	61.5	22.0	5.8	4	1872	Baltimore, Md	Baltimore, Md.
106899	K. L. B. S.	Sch.	Alice Cooke	782	722	185.6	39.0	15.4	11	1891	Port Blakeley, Wash	San Francisco, Cal.
105258	.....	Sch.	Alice Hodges	69	66	76.0	23.2	6.5	3	1873	Baltimore, Md	Baltimore, Md.
106222	.....	Sch.	Alice Horner	18	17	44.8	16.7	4.6	2	1883	Sharptown, Md	Newport News, Va.
105839	J. T. H. W.	Bk.	Alice Knowles (whaling)	302	287	115.0	27.9	16.7	34	1878	Weymouth, Mass	New Bedford, Mass.
106663	.....	Sch.	Alice Langrall	10	9	53.4	14.6	3.0	5	1889	Madison, Md	Baltimore, Md.
107774	K. R. T. L.	Sch.	Alice Lord	373	291	134.1	32.0	10.3	7	1902	Millbridge, Me	Bangor, Me.
105652	.....	Slp.	Alice M	10	10	36.0	12.8	3.4	2	1876	Blue Point, N. Y	Perth Amboy, N. J.
106999	.....	Slp.	Alice Maud	6	6	29.2	10.2	5.0	2	1893	Rockland, Me	Deer Isle, Me.
1383	.....	Sch.	Alice McGuigin	32	21	60.6	21.8	4.2	4	1859	Pearl River, Miss	Gulfport, Miss.
107056	.....	Sch.	Alice Moore	28	27	64.5	17.5	5.3	6	1893	Baltimore, Md	Baltimore, Md.
90640	J. P. Q. F.	Sch.	[2] Alice Murphy	425	371	148.6	33.6	11.7	7	1874	Thomaston, Me	Thomaston, Me.
1199	.....	Sch.	Alice Stofen	18	17	40.5	17.5	4.4	1	1866	San Francisco, Cal	San Francisco, Cal.
105471	.....	*Sch.	Alice B. Norris	692	589	194.0	32.4	13.2	6	1872	Milwaukee, Wis	Chicago, Ill.
106185	K. B. M. V.	Sch.	Alice B. Phillips	621	451	160.6	35.8	16.5	7	1883	Portsmouth, N. H	New Haven, Conn.
105325	.....	Sch.	Alice C. Ogden	34	22	57.3	19.0	5.2	1	1873	Bridgeton, N. J	Norfolk, Va.
106820	K. J. L. V.	Sch.	Alice J. Crabtree	378	325	132.0	32.1	10.7	5	1891	Bath, Me	New York, N. Y.
117190	K. S. C. J.	Sch.	[3] Alice L. Pendleton	696	567	200.5	36.2	13.0	8	1902	Newcastle, Me	Do.
107799	.....	Slp.	Alice M. Bradley	9	5	47.0	15.6	3.5	4	1902	Belhaven, N. C	Edenton, N. C.
107211	K. M. P. L.	Sch.	Alice M. Colburn	1,603	1,434	225.1	43.3	20.4	10	1896	Bath, Me	Bath, Me.
107668	.....	Sch.	Alice M. Guthrie	88	57	87.0	23.0	9.2	17	1901	Gloucester, Mass	Boston, Mass.
203715	K. V. R. T.	Sch.	Alice M. Lawrence	3,132	2,230	305.1	48.2	22.6	13	1906	Bath, Me	Portland, Me.
107095	.....	Sch.	Alice M. Parsons	75	42	81.8	22.0	9.2	18	1894	Gloucester, Mass	New York, N. Y.
201918	K. T. S. P.	Sch.	Alice P. Turner	192	166	127.0	30.7	9.8	5	1905	Sharptown, Md	Stonington, Conn.
202520	.....	Sch.	Alice S. Wentworth	68	65	73.2	23.7	6.1	3	1905	Wells, Me	Kennebunk, Me.

[1] Formerly schooner Sidney A. White.

[2] Formerly schooner Melissa A. Willey.

[3] Formerly schooner Stanley H. Minor.

MERCHANT SAILING VESSELS OF THE UNITED STATES—Continued.

Official No.	Signal letters.	Rig.	Name of vessel.	Gross tonnage.	Net tonnage.	Length.	Breadth.	Depth.	Crew.	When built.	Where built.	Home port (where permanent document issues).
						Feet.	*Feet.*	*Feet.*				
107279	.....	Slp.	Alice V. Tawes	6	6	39.4	13.9	3.3	5	1897	Crisfield, Md	Crisfield, Md.
201655	K. T. P. C.	Sch.	Alice May Davenport	1,144	952	194.6	39.4	18.3	9	1905	Bath, Me	Bath, Me.
105343	.....	Sch.	Alice and Anna	49	33	69.5	22.5	5.5	3	1874	Milford Haven Va	Crisfield, Md.
107476	.....	Sch.	Alice and Mary	20	13	46.0	16.0	4.5	5	1899	Leesburg, N. J	Bridgeton, N. J.
208173	.....	Slp.	Alicelne	6	6	29.0	12.3	2.8	2	1910	St. Helena Island, S. C	Beaufort, S. C.
106682	K. G. Q. J.	Sch.	Alicia B. Crosby	1,113	1,016	204.4	40.3	18.5	10	1889	Bath, Me	Portland, Me.
724	.....	Slp.	Alida	30	29	54.2	20.5	4.5	1	1855	Perth Amboy, N. J	New York, N. Y.
205962	.....	Slp.	Alida	5	5	26.3	8.5	3.3	1	1908	Klawock, Alaska	Sulzer, Alaska.
106379	.....	Sch.	Alida Hearn	28	26	56.4	18.7	5.2	1	1885	Pocomoke City, Md	Patchogue, N. Y.
106628	.....	Slp.	Alida Wood	6	5	30.2	13.3	3.2	1	1889	Patchogue, N. Y	Bridgeport, Conn.
106307	K. C. R. L.	Bkn.	Allanwilde	638	564	153.9	34.0	12.2	10	1884	Verona, Me	Boston, Mass.
200133	.....	Slp.	Allard	9	9	35.0	13.0	4.2	1	1903	Atlantic City, N. J	Somers Point, N. J.
105295	.....	Sch.	Allegheny	689	599	187.0	33.0	13.1	7	1873	Erie, Pa	Toledo, Ohio.
201462	K. T. L. G.	*Sch.	ALLEGHENY	396	371	170.5	27.0	9.5	5	1904	Newburgh, N. Y	Port Arthur, Tex.
106521	K. F. C. B.	Sch.	Allen A	342	266	145.0	35.0	9.4	2	1888	Fairhaven, Cal	San Francisco, Cal.
1939	.....	Sch.	Allen Gurney	169	161	92.0	27.0	8.5	3	1867	Rondout, N. Y	Providence, R. I.
899	.....	Sch.	Allen Osborn	32	31	59.3	19.5	4.3	2	1864	Squan, N. J	Perth Amboy, N. J.
106522	.....	Slp.	Allena L. Gray	15	15	38.0	12.0	7.6	1	1889	Brooksville, Me	Machias, Me.
205508	K. W. Q. V.	*Sch.	Allentown	842	744	183.3	35.0	14.7	3	1908	Noank, Conn	New York, N. Y.
105253	.....	Slp.	Alletta L. Hamilton	97	92	84.4	25.5	6.6	3	1873	Yarmouth, Me	Boston, Mass.
76840	.....	Slp.	Alliance[1]	11	11	33.4	12.2	4.8	1	1887	Northport, Me	Boothbay, Me.
201253	.....	Ywl. y.	Alliance	14	14	38.0	12.4	4.8	3	1904	Erie, Pa	Erie, Pa.
106783	.....	Slp.	Allie C	20	19	50.0	14.0	4.2	1	1890	Clayton, N. Y	Cape Vincent, N. Y.
106332	.....	Slp.	Allie A. Rogers	6	5	30.5	14.2	2.8	4	1884	Sayville, N. Y	Greenport, N. Y.
106450	.....	Sch.	Allie I. Alger	79	75	76.0	25.0	8.5	5	1886	Seattle, Wash	Seattle, Wash.
107270	.....	Slp.	Allons	6	5	26.5	10.2	4.9	1	1897	Bremen, Me	Plymouth, Mass.
106463	.....	Slp.	Ally Ray	6	6	31.0	12.3	3.3	2	1887	Patchogue, N. Y	Bridgeport, Conn.
106618	.....	Slp.	Alma	5	5	26.2	12.2	2.7	1	1884	Turtle Creek, N. J	Somers Point, N. J.
106837	.....	Sch.	Alma	41	39	59.0	22.6	4.0	1	1891	San Francisco, Cal	San Francisco, Cal.
107262	.....	Sch.	Alma	14	11	47.0	14.8	3.9	2	1896	Bayou Labatre, Ala	Mobile, Ala.
107380	.....	Slp.	Alma	6	6	38.3	14.3	2.8	3	1898	Fishing Creek, Md	Crisfield, Md.
107672	.....	Sch.	Alma Stubbs	36	36	69.7	20.9	6.3	3	1901	Sharptown, Md	Alexandria, Va.
107510	.....	Sch.	Alma White	18	10	52.6	16.5	3.8	1	1899	Mount Pleasant, N. C	Newbern, N. C.
107241	K. M. T. R.	Sch.	Alma E. A. Holmes	1,208	1,069	202.1	41.0	18.3	8	1896	Camden, Me	Philadelphia, Pa.
207169	.....	Sch.	Alma and Alvin	41	29	68.0	21.0	5.5	7	1910	Greenwich, N. J	Bridgeton, N. J.
1265	.....	Sch.	Almedia	21	12	47.8	17.7	4.8	5	1853	Islip, N. Y	Do.
106265	.....	Sch.	Almira Cox	18	10	46.0	16.8	4.8	5	1884	Leesburg, N. J	Bridgeton, N. J.
201706	.....	Slp.	Almirante	6	6	23.0	8.6	4.1	2	1904	Naguabo, P. R	San Juan, P. R.
106542	.....	Sch.	Aloha	521	560	173.0	32.4	12.0	6	1888	Mount Clemens, Mich	Buffalo, N. Y.
106907	K. L. D. G.	Sch.	Aloha	814	742	190.4	40.2	15.3	9	1891	Port Blakeley, Wash	San Francisco, Cal.
107710	K. R. H. G.	Sch.	Aloha	138	100	107.8	25.1	11.2	23	1901	Essex, Mass	Gloucester, Mass.
107790	.....	Sch.	Aloha	44	44	72.5	19.6	8.6	8	1902	.....do	Galveston, Tex.
106778	.....	Sch.	Alonzo Taulane	11	5	42.2	15.0	4.3	1	1890	Smyrna, N. C	Elizabeth City, N. C.
107687	K. R. F. H.	Sch.	Alpena	970	833	206.0	40.7	16.5	10	1901	Port Blakeley, Wash	San Francisco, Cal.
107136	.....	*Sch.	Alphonse	25	15	54.0	21.2	3.9	3	1894	Moreau, Miss	Gulfport, Miss.
210412	.....	Sch.	Alphonsine	9	7	40.5	12.8	2.9	1	.....	.....	Port Lavaca, Tex.
109044	.....	Sch.	Alpine	95	91	82.0	26.0	6.1	3	1892	Benicia, Cal	San Francisco, Cal.
205477	.....	Sch.	Alson Miller	8	7	44.3	13.0	3.2	1	1908	Kinnekeet, N. C	Beaufort, N. C.
106847	.....	Slp.	Alta	7	7	31.2	12.0	3.2	1	1891	Bucksport, Me	Bucksport, Me.
107214	K. V. P. B.	Sch.	Altair	66	56	72.0	21.2	8.0	4	1896	Port Townsend, Wash	San Francisco, Cal.
107529	.....	Slp. y.	Altair	31	23	55.9	14.2	11.0	1	1900	Bristol, R. I	Boston, Mass.
106715	K. H. B. N.	Sch.	Altana M. Jagger	132	125	102.4	22.0	7.8	3	1890	Wilmington, Del	Providence, R. I.
202579	.....	Sch.	Althea	26	19	55.0	19.9	4.0	5	1905	Handsboro, Miss	Gulfport, Miss.
203518	.....	Ywl. y.	Althea	47	47	55.2	18.4	3.8	2	1906	Tottenville, N. Y	New York, N. Y.
202992	.....	Sch.	Alton	15	13	50.0	17.2	3.7	1	1906	Bon Secour, Ala	Mobile, Ala.
1856	.....	Sch.	Alton T. Miner	78	74	64.0	24.0	7.5	3	1869	Madison, Conn	Deer Isle, Me.
107630	K. Q. S. J.	Sch.	Alumna	696	644	189.1	40.0	15.6	9	1901	Northbend, Oreg	San Francisco, Cal.
107620	K. Q. P. B.	Sch.	Alvena	772	687	186.4	39.7	14.3	9	1901	Fairhaven, Cal	Do.
106608	.....	Slp.	Alwilda	7	7	35.3	12.9	2.7	1	1885	Port Republic, N. J	Somers Point, N. J.
105451	.....	Sch.	Alwilda Morse	18	17	45.8	15.9	5.7	2	1872	Bristol, Me	Portland, Me.
105802	.....	Sch.	Alwilda C. Eaton	68	65	72.0	23.6	6.2	4	1878	Cambridge, Md	Baltimore, Md.
105621	.....	Sch.	Amanda B. Lore	21	13	46.0	17.3	4.6	4	1876	Port Norris, N. J	Bridgeton, N. J.
106304	.....	Sch.	Amanda F. Lewis	47	33	67.0	22.3	6.5	4	1884	Madison, Md	Baltimore, Md.
107310	.....	Sch.	Amanda W. Fillmore	9	9	52.4	14.8	3.2	5	1897	Oriole, Md	Crisfield, Md.
107681	K. R. D. W.	Bkn.	Amaranth	1,109	1,062	209.0	42.5	18.0	12	1901	Benicia, Cal	San Francisco, Cal.
666	.....	Slp.	Amazon	48	46	55.0	23.5	6.1	1	1854	Greenpoint, N. Y	New York, N. Y.
107726	K. R. N. D.	Bkn.	Amazon	1,167	1,105	209.0	42.5	19.0	14	1902	Benicia, Cal	San Francisco, Cal.
106212	.....	Slp.	Ambition	6	5	29.1	12.0	3.0	4	1883	Cambridge, Md	Crisfield, Md.
106567	K. J. T. S.	Sch.	Ambrose Snow	80	76	82.5	21.5	9.8	6	1888	Brooklyn, N. Y	New York, N. Y.
1477	.....	Sch.	Ambrotype	8	8	32.0	11.0	4.1	0	1865	Boston, Mass	Boston, Mass.
585	.....	Sch.	Amelia	23	16	50.8	17.3	4.3	3	1866	St. Tammany Parish, La	Tampa, Fla.
105167	.....	Sch.	Amelia	52	50	69.4	20.0	6.0	3	1872	East Rockaway, N. Y	Boston, Mass.
105685	.....	Sch.	Amelia	24	23	46.0	20.0	4.1	1	1877	Vallejo, Cal	San Francisco, Cal.
105845	.....	Slp.	Amelia	6	5	27.0	12.0	3.3	1	1876	Old Mill Landing, N. Y	New York, N. Y.
107150	.....	Sch.	Amelia	11	11	46.4	13.4	3.1	5	1895	Havre de Grace, Md	Seaford, Del.
107505	.....	Slp.	Amelia	29	22	44.6	18.9	4.7	2	1899	Coffee Bluff, Ga	Savannah, Ga.
1723	.....	Sch.	Amelia Furman	41	39	59.0	22.0	5.0	4	1861	Washington, N. J	New York, N. Y.
105579	.....	Slp.	Amelia Powell	9	8	30.0	13.0	3.0	0	1871	Rockaway, N. Y	New Bedford, Mass.

[1] Formerly sloop Janette.

MERCHANT SAILING VESSELS OF THE UNITED STATES—Continued.

Official No.	Signal letters.	Rig.	Name of vessel.	Gross tonnage.	Net tonnage.	Length.	Breadth.	Depth.	Crew.	When built.	Where built.	Home port (where permanent document issues).
						Feet.	*Feet.*	*Feet.*				
1764	.....	Sch.	Amelia F. Cobb.....	85	81	73.4	22.6	8.0	4	1868	Essex, Mass.....	Boston, Mass.
1814	.....	Slp.	America.....	105	100[7]	84.8	26.1	7.5	4	1869	Salisbury, Mass.....	Gloucester, Mass.
106270	.....	Sch. y.	America.....	89	85	96.0	22.7	9.0	11	1851	New York, N. Y.....	Boston, Mass.
105439	J. Q. K. L.	*Sch.	America.....	2,054	1,908	232.8	43.1	19.3	4	1874	Quincy, Mass.....	Seattle, Wash.
106571	.....	Sch.	America.....	78	74	81.0	24.0	9.7	4	1888	Benicia, Cal.....	San Francisco, Cal.
107269	.....	Sch.	America.....	97	97	91.2	23.0	11.2	4	1897	Gloucester, Mass.....	Boston, Mass.
106656	.....	Sch.	America C.....	20	19	52.8	16.9	3.8	3	1889	Bonfouca, La.....	New Orleans, La.
107545	K. P. W. B.	Sch.	[1] AMERICANA.....	900	839	204.6	41.1	15.7	10	1892	Grangemouth, Scotland....	San Francisco, Cal.
16	.....	Slp.	American Eagle.....	8	7	32.5	11.5	3.5	3	1860	Baltimore, Md.....	Tappahannock, Va.
106444	.....	Sch.	American Eagle.....	15	14	43.8	15.2	4.0	2	1874	Accomac County, Va.....	Norfolk, Va.
107456	K. P. C. G.	Sch.	American Eagle.....	148	141	92.4	30.5	7.5	4	1899	Northport, N. Y.....	New Haven, Conn.
107581	.....	Sch.	American Girl.....	17	13	48.0	16.9	3.8	3	1900	Biloxi, Miss.....	Gulfport, Miss.
105609	J. R. S. T.	Sch.	American Team.....	376	307	121.2	31.4	11.0	5	1876	Lyme, Conn.....	Rockland, Me.
105830	.....	Slp.	Americus.....	8	7	35.0	12.5	3.1	1	1879	Newpoint, Va.....	Norfolk, Va.
107734	.....	Sch.	Amerigo.....	29	25	61.0	19.2	4.3	1	1902	Islip, N. Y.....	Patchogue, N. Y.
205281	.....	Slp.	Amistad.....	6	6	30.0	11.7	4.2	3	1906	Boqueron, P. R.....	San Juan, P. R.
106602	.....	Sch.	Amity.....	5	5	31.6	10.7	2.9	1	1888	Nelsons Bay, N. C.....	Newbern, N. C.
105678	.....	Slp.	Ammee.....	5	5	28.0	12.0	2.5	1	1874	Bayshore, N. Y.....	Greenport, N. Y.
1401	.....	Sch.	Amos Briggs.....	93	88	86.0	26.5	6.0	3	1868	Cornwall, N. Y.....	New York, N. Y.
106374	.....	Slp.	Amos C. Barstow.....	5	5	27.1	11.4	3.5	0	1880	East Providence, R. I.....	Providence, R. I.
209296	.....	Slp.	Amparito.....	6	6	33.4	10.7	4.6	2	1911	Catano, P. R.....	San Juan, P. R.
207205	.....	Slp.	Amparo.....	6	6	32.5	12.2	3.9	3	1910	Boqueron, P. R.....	Do.
202252	.....	*Sch.	AMPERE.....	698	628	156.0	34.5	16.0	3	1905	Newburgh, N. Y.....	New York, N. Y.
107642	.....	Slp.	Amy Goldstrom.....	8	8	43.0	14.5	3.2	6	1901	Deals Island, Md.....	Crisfield, Md.
105674	J. S. F. W.	Bk.	Amy Turner.....	991	900	174.0	35.4	21.6	10	1877	Boston, Mass.....	San Francisco, Cal.
105006	.....	Sch.	Amy Wixon.....	47	45	67.5	21.0	6.6	6	1870	Boothbay, Me.....	Pensacola, Fla.
106829	.....	Sch.	Anaconda.....	42	40	54.0	16.8	9.1	2	1891	Seattle, Wash.....	Seattle, Wash.
107703	.....	Sch.	[2] Ana Maria.....	28	26	60.0	15.0	5.0	4	1878	Vega Baja, P. R.....	San Juan, P. R.
1880	.....	Sch.	Anastasia.....	37	35	58.5	22.2	4.3	1	1870	San Francisco, Cal.....	San Francisco, Cal.
1379	J. B. P. D.	Bk.	Andrew Hicks (whaling)..	303	287	111.3	27.1	15.7	36	1867	Fairhaven, Mass.....	New Bedford, Mass.
105299	J. N. K. L.	Sch.	Andrew Neblinger.....	293	261	127.0	32.8	9.7	5	1873	Milford, Del.....	Bangor, Me.
107546	K. P. W. C.	Bk.	[3] *Andrew Welch*.....	903	863	178.5	36.0	18.5	13	1888	Port Glasgow, Scotland....	San Francisco, Cal.
106504	.....	Sch.	Andrew J. Evans.....	6	5	36.4	10.3	3.0	5	1887	Smith Island, Md.....	Crisfield, Md.
107305	.....	Slp.	Andrews Brothers.....	9	9	45.0	15.3	3.3	7	1897	Crapo, Md.....	Baltimore, Md.
161585	K. J. G. T.	Sch. y.	[4] Andromeda.....	48	45	68.0	18.6	9.9	3	1888	Marblehead, Mass.....	New York, N. Y.
107786	K. R. V. L.	Sch.	Andy Mahony.....	566	495	164.8	37.6	13.1	9	1902	Aberdeen, Wash.....	San Francisco, Cal.
107169	.....	Sch.	Aneta V.....	11	8	36.0	14.0	3.5	1	1895	Napa City, Cal.....	Do.
107776	.....	Slp.	Angel Maria.....	6	6	26.0	10.5	5.0	2	1901	Fajardo, P. R.....	San Juan, P. R.
106519	.....	Sch.	Angeline.....	41	28	67.5	20.5	4.8	5	1887	Bonfouca, La.....	New Orleans, La.
205418	.....	Sch.	Angelita.....	6	6	34.0	10.6	4.0	3	1908	Guanica, P. R.....	San Juan, P. R.
107536	.....	Sch.	Angielena.....	40	40	62.0	18.4	7.6	7	1900	Gloucester, Mass.....	Pensacola, Fla.
106214	.....	Sch.	Angie and Clena.....	10	9	45.6	14.6	3.4	5	1883	St. Michaels, Md.....	Crisfield, Md.
105111	.....	Sch.	Angie and Emma.....	35	33	56.5	18.9	6.8	12	1872	Noank, Conn.....	New York, N. Y.
211038	.....	Sch.	Anita.....	8	8	35.0	14.0	5.2	2	1913	Ponce, P. R.....	San Juan, P. R.
200442	.....	Sch.	Anita D.....	40	29	69.0	21.0	4.8	4	1903	Madisonville, La.....	New Orleans, La.
819	.....	Slp.	Ann Amelia.....	15	14	38.6	15.0	4.0	2	1867	Staten Island, N. Y.....	Perth Amboy, N. J.
418	.....	Slp.	Ann Gertrude.....	14	13	40.0	15.2	4.3	3	1851	Patchogue, N. Y.....	Bridgeport, Conn.
106219	.....	Sch.	Ann Matilda.....	10	9	46.5	12.9	3.7	5	1883	St. Michaels, Md.....	Baltimore, Md.
1727	.....	Slp.	Ann Virginia.....	12	6	37.5	13.0	3.9	3	1868	Crisfield, Md.....	Bridgeton, N. J.
107062	.....	Sch.	Ann C. Stuart.....	50	47	59.4	22.2	5.7	2	1893	Ellsworth, Me.....	Ellsworth, Me.
107232	.....	Sch.	Ann E. Maasch.....	30	20	63.2	19.0	5.2	4	1896	Solomons Island, Md.....	Baltimore, Md.
105065	.....	Slp.	Ann G. Goodsell.....	10	9	39.3	15.4	3.1	5	1871	Somerset County, Md.....	Do.
106031	J. V. Q. D.	Sch.	Ann J. Trainer.....	426	366	141.8	35.2	11.7	5	1881	Camden, N. J.....	Calais, Me.
1812	J. G. V. K.	Sch.	Ann Louisa Lockwood....	338	266	125.2	29.1	15.7	6	1869	Norwalk, Conn.....	New York, N. Y.
105562	.....	Slp.	Anna.....	8	8	34.5	16.4	3.8	4	1875	Tobacco Stick, Md.....	Baltimore, Md.
106771	.....	Sch.	Anna.....	28	26	70.0	17.0	5.0	2	1878	St. Michaels, Md.....	Newport News, Va.
105518	.....	Sch.	Anna Aden.....	35	33	54.0	21.0	4.3	1	1875	Vallejo, Cal.....	San Francisco, Cal.
107457	.....	Slp.	Anna Bell.....	8	6	37.9	12.5	3.1	2	1898	Green Run, Md.....	Cape Charles, Va.
739	.....	Sch.	Anna Brown.....	48	46	63.6	21.7	5.0	2	1866	Westfield, N. Y.....	Perth Amboy, N. J.
106165	.....	Sch.	Anna Camp.....	83	78	82.0	23.8	7.0	4	1883	Goshen, N. J.....	Baltimore, Md.
1839	.....	Slp.	Anna Cora.....	10	9	39.5	14.8	4.0	6	1869	Somerset County, Md.....	Do.
107603	.....	Sch.	Anna E.....	17	17	60.0	17.5	3.8	7	1900	St. Michaels, Md.....	Crisfield, Md.
105526	.....	Sch.	Anna Ellen.....	49	47	70.0	22.7	5.7	4	1875	Wicomico, Md.....	Baltimore, Md.
1726	.....	Sch.	Anna Frances.....	37	35	63.5	21.0	6.0	2	1868	Somerset County, Md.....	Do.
106980	.....	Sch.	Anna Lea.....	6	6	40.3	11.1	3.2	1	1892	Harlowe, N. C.....	Newbern, N. C.
1658	.....	Sch.	Anna Lloyd.....	60	57	80.0	22.0	5.0	3	1863	Somerset County, Md.....	Baltimore, Md.
107745	.....	Sch.	Anna Louise.....	9	8	39.0	13.8	2.9	1	1902	Bon Secour, Ala.....	Mobile, Ala.
107045	.....	Slp.	Anna St. Clair.....	8	8	39.0	12.7	3.3	1	1893	Patchogue, N. Y.....	Patchogue, N. Y.
106291	.....	Sch.	Anna Sherman.....	40	38	60.9	21.5	5.6	3	1884	Cambridge, Md.....	Crisfield, Md.
105062	.....	Sch.	Anna A. Croswell.....	40	38	61.8	20.5	6.1	3	1871	Somerset County, Md.....	Bridgeton, N. J.
203455	.....	Sch.	Anna C. Terry.....	22	13	51.0	18.4	4.9	7	1906	Dividing Creek, N. J.....	Do.
105093	.....	Sch.	Anna E. Chase.....	10	9	38.0	11.2	3.2	2	1872	Shelltown, Md.....	Alexandria, Va.
107090	.....	Sch.	Anna F. Mehrhof.....	52	50	73.0	23.5	5.4	4	1894	Grassy Point, N. Y.....	Newark, N. J.
106203	.....	Sch.	Anna L. Sanborn.....	34	17	56.0	17.2	5.8	3	1883	Salem, Mass.....	Boothbay, Me.
201396	K. T. J. P.	Sch.	Anna M. Hudson.....	338	299	133.5	31.8	10.0	4	1904	Bethel, Del.....	Seaford, Del.
106994	.....	Sch.	Anna M. Newcomb.....	24	15	51.6	16.7	4.9	4	1893	Leesburg, N. J.....	Bridgeton, N. J.
106014	.....	Sch.	Anna M. Robbins.....	25	14	52.5	17.8	5.3	4	1881	Dorchester, N. J.....	Do.

[1] Formerly Hawaiian schooner Americana.
[2] Formerly Spanish schooner Ana Maria.
[3] Formerly Hawaiian bark Andrew Welch.
[4] Formerly schooner-yacht {*a* Viator. *b* Kiwassa

MERCHANT SAILING VESSELS OF THE UNITED STATES—Continued.

Official No.	Signal letters.	Rig.	Name of vessel.	Gross tonnage.	Net tonnage.	Length.	Breadth.	Depth.	Crew.	When built.	Where built.	Home port (where permanent document issues).
						Feet.	*Feet.*	*Feet.*				
1386	.....	*Slp.	Anna P. Grover	246	234	137.0	26.0	9.7	5	1868	Vermilion, Ohio	Detroit, Mich.
207312	L. H. K. G.	Sch.	Anna R. Heldritter	694	610	185.0	37.1	13.5	7	1910	Sharptown, Md	Newark, N. J.
106392	.....	Sch.	Anna W. Neal	16	9	44.6	15.9	4.3	4	1885	Dorchester, N. J	Camden, N. J
205629	.....	Slp.	Anna May Rich	15	11	50.8	16.1	4.0	5	1908	Oriole, Md	Crisfield, Md.
209254	.....	Sch.	Anna and Helen	32	22	57.0	19.3	5.5	7	1911	Dorchester, N. J	Bridgeton, N. J.
206964	.....	Sch.	Anna and Marie	14	10	48.0	17.0	4.5	5	1909	Leesburg, N. J	Do.
22061	.....	Sch.	[1] Anna M. D. Roehle	63	60	79.0	23.5	5.0	4	1855	Dorchester County, Md	Baltimore, Md.
105865	.....	Slp.	Annabell	6	6	30.0	12.0	3.0	2	1879	Greenport, N. Y	Greenport, N. Y.
107049	.....	Slp.	Annah D. Stinson	6	5	30.0	10.8	4.0	4	1893	Surry, Me	Deer Isle, Me.
106208	K. B. R. Q.	Sch.	Anne Lord	287	246	125.0	32.7	8.9	5	1883	Brewer, Me	Thomaston, Me.
105859	.....	Sch.	Anne E. Wiley	25	23	52.4	18.8	4.8	2	1879	Dorchester County, Md	Baltimore, Md.
107825	.....	Slp.	Annetta	8	7	32.4	11.2	5.6	1	1903	Bristol, Me	Waldoboro, Me.
107804	.....	Slp.	Annette	6	6	34.2	12.6	2.7	1	1902	Golden Hill, Md	Crisfield, Md.
106582	.....	Sch.	Annghen	11	11	39.6	14.3	4.0	2	1888	Kinnekeet, N. C	Elizabeth City, N. C.
1206	.....	Slp.	Annie	12	11	34.0	12.5	4.5	1	.....	San Francisco, Cal	San Francisco, Cal.
1790	.....	Slp.	Annie	54	31	54.0	26.0	6.0	1	1869	Astoria, N. Y	New York, N. Y.
1876	.....	Sch.	Annie	25	24	54.4	19.0	4.9	2	1870	Mathews County, Va	Do.
1946	.....	Sch.	Annie	17	16	41.0	16.0	4.8	8	1870	Key West, Fla	Key West, Fla.
105442	.....	Slp.	Annie	18	17	53.0	15.0	4.8	3	1874	Islip, N. Y	Mobile, Ala.
106201	.....	Sch.	Annie	17	11	53.9	16.4	4.8	2	1883	Pocomoke City, Md	Tappahannock, Va.
106621	.....	Slp.	Annie	6	5	33.4	11.9	2.8	1	1880	Patchogue, N. Y	Bridgeport, Conn.
106675	.....	Slp.	Annie	15	14	41.0	15.6	4.4	7	1889	Fairhaven, Md	Washington, D. C.
106853	.....	Slp.	Annie	18	17	42.5	16.5	4.8	2	1887	Islip, N. Y	Bridgeton, N. J.
106935	.....	Slp.	Annie	6	6	35.5	11.8	2.6	1	1884	East Moriches, N. Y	Greenport, N. Y.
107297	.....	Slp.	Annie	7	7	38.3	13.2	3.2	5	1897	Whitehaven, Md	Ellzabeth City, N. C.
107708	K. R. H. D	Sch.	Annie	613	512	172.3	37.0	13.0	7	1901	Rockport, Me	Rockport, Me.
200426	K. S. R. H.	*Sch.	Annie	1,098	989	221.0	35.5	18.1	6	1903	Bath, Me	Boston, Mass.
107341	.....	Slp.	Annie A	12	9	36.6	14.2	4.8	1	1898	Half Moon, Ga	Savannah, Ga.
106196	K. B. Q. D.	Sch.	Annie Ainslie	303	250	128.2	31.8	10.1	5	1883	Philadelphia, Pa	Rockland, Me.
106171	.....	Sch.	Annie B	8	8	38.0	11.3	3.7	1	1883	Straits, N. C	Beaufort, N. C.
105108	.....	Slp.	Annie Bell	6	6	31.2	11.6	3.0	1	1872	Eastport, N. Y	New York, N. Y.
105144	.....	Sch.	Annie Belle	84	71	82.5	24.0	6.5	3	1872	Salisbury, Md	Tappahannock, Va.
105508	.....	Sch.	Annie Belle	63	59	77.8	23.0	5.7	3	1875	Federalsburg, Md	Baltimore, Md.
106917	.....	Slp.	Annie Belle	9	9	30.6	12.4	5.1	2	1892	Boothbay Harbor, Me	Portland, Me.
107356	.....	Slp.	Annie Bennett	10	10	46.6	15.8	3.6	7	1898	Inverness, Md	Crisfield, Md.
105023	.....	Slp.	Annie Colton	5	5	28.8	11.8	3.0	1	1871	Patchogue, N. Y	Manteo, N. C.
106929	.....	Slp.	Annie D	10	9	33.4	14.2	3.3	2	1885	Staten Island, N. Y	Greenport, N. Y.
106868	.....	Sch.	Annie E	72	68	71.0	25.6	5.9	2	1831	Alameda, Cal	San Francisco, Cal.
201160	.....	Sch.	Annie E	16	13	47.5	14.8	5.1	1	1904	Maribel, N. C	Newbern, N. C.
107580	.....	Sch.	Annie Edward	25	14	52.0	19.0	4.8	2	1900	Ellzabeth City, N. C	Elizabeth City, N. C.
106296	.....	*Sch.	Annie Eliza	30	28	54.8	20.3	3.8	1	1884	San Francisco, Cal	San Francisco, Cal.
200477	.....	Slp.	Annie Elwood	7	5	34.0	15.3	2.6	1	1903	Mount Pleasant, N. C	Newbern, N. C.
105736	.....	Sch.	Annie Emma	8	7	35.9	11.4	3.3	1	1877	Mathews County, Va	Newport News, Va.
107805	.....	Slp.	Annie F	7	7	36.0	14.1	3.6	5	1902	Ewell, Md	Crisfield, Md.
107621	.....	Sch.	Annie Fair	8	6	41.4	11.9	3.0	1	1901	Beaufort, N. C	Beaufort, N. C.
1417	.....	Sch.	Annie Farrow	39	29	58.4	16.7	4.7	2	1868	Ocracoke, N. C	Newbern, N. C.
106485	.....	Slp.	Annie Florence	8	8	33.7	13.6	3.4	1	1886	Speonk, N. Y	Greenport, N. Y.
105514	.....	Sch.	Annie Francis	9	8	39.0	14.0	3.0	2	1875	Norfolk, Va	Norfolk, Va.
106776	.....	Sch.	Annie G	31	29	61.0	17.7	4.9	1	1890	Nyack, N. Y	Patchogue, N. Y.
107802	.....	Slp.	Annie Gertrude	11	11	43.0	16.4	4.1	1	1902	Hopkins, Va	Crisfield, Md.
107217	K.M.Q.H.	Sch.	Annie Greenlaw	83	82	90.0	24.8	9.4	7	1896	Essex, Mass	Key West, Fla.
105263	J.M.W.D.	Sch.	Annie Gus	99	94	87.5	24.0	7.5	3	1871	Pembroke, Me	Machias, Me.
105177	.....	Sch.	Annie Hodges	47	45	61.5	21.8	6.1	10	1872	Baltimore, Md	Bridgeton, N. J.
107126	.....	Slp.	Annie James	6	5	37.3	11.9	3.1	1	1894	Crisfield, Md	Cape Charles, Va.
105916	J. T. S. M.	Sch.	[2] *Annie Johnson*	1,049	976	212.1	34.1	21.6	13	1872	Harrington, England	San Francisco, Cal.
106026	J.V. P. K.	Sch.	Annie Larsen	376	326	142.8	34.6	11.0	7	1881	Port Blakeley, Wash	Do.
210636	.....	Slp.	Annie Lee	13	7	42.0	15.4	3.5	2	1912	Youngs Creek, Va	Cape Charles, Va.
106236	.....	Slp.	Annie Lloyd	7	7	33.7	12.1	3.0	1	1883	Greenback, Va	Norfolk, Va.
106072	.....	Sch.	Annie Louise	49	47	66.5	21.8	4.4	2	1882	Kennebunk, Me	Patchogue, N. Y.
200080	.....	Slp.	Annie M	10	7	46.0	15.0	3.7	1	1903	Messongo, Va	Norfolk, Va.
107484	.....	Sch.	Annie Mackie	16	10	49.1	16.0	3.0	5	1899	Biloxi, Miss	Gulfport, Miss.
107609	.....	Sch.	Annie Mallena	17	12	47.0	16.2	3.8	3	1900	Pass Christian, Miss	Do.
106816	.....	Sch.	Annie Maria	33	32	57.0	20.3	4.0	1	1891	San Francisco, Cal	San Francisco, Cal.
1943	.....	Sch.	Annie May	29	19	63.2	22.3	4.7	4	1870	Accomac County, Va	Cape Charles, Va.
105293	.....	Sch.	Annie May	9	9	47.0	13.0	3.3	7	1873	Crisfield, Md	Baltimore, Md.
106372	.....	Slp.	Annie May	6	6	30.8	13.6	3.0	1	1885	Patchogue, N. Y	Patchogue, N. Y.
107444	.....	Slp.	Annie May	10	8	33.0	13.7	3.8	1	1899	Baldwin, N. Y	Do.
107521	.....	Sch.	Annie May	34	24	54.6	19.3	4.9	2	1899	Colonels Island, Ga	Savannah, Ga.
107606	.....	Slp.	Annie May	7	5	40.8	13.3	2.8	1	1900	Belhaven, N. C	Newbern, N. C.
107287	.....	Sch.	Annie Mills	15	15	54.5	15.6	3.8	2	1897	Taylors Island, Md	Crisfield, Md.
1873	.....	Slp.	Annie Neary	9	5	37.0	14.5	4.0	3	1870	Penngrove, N. J	Bridgeton, N. J.
106091	.....	Sch.	Annie P	19	18	49.5	18.0	3.4	2	1882	Back Bay, Miss	Gulfport, Miss.
105806	.....	Sch.	Annie Parks	6	6	43.0	11.0	2.6	4	1878	Crisfield, Md	Crisfield, Md.
200056	.....	Sch.	Annie Perry	116	75	97.0	24.1	11.3	21	1903	Essex, Mass	Provincetown, Mass.
107483	.....	Sch.	Annie Redding	17	11	49.0	16.7	3.6	3	1899	Biloxi, Miss	Gulfport, Miss.
105681	.....	Sch.	Annie Ross	9	9	50.4	11.0	2.8	3	1876	Somerset County, Md	Baltimore, Md.
201373	.....	Slp.	Annie S	15	10	40.2	15.3	3.4	1	1904	Thunderbolt, Ga	Savannah, Ga.

[1] Formerly schooner { *a* Sebastapol. *b* Hattie C. Wheatley.

[2] Formerly British ship Ada Iredale.

MERCHANT SAILING VESSELS OF THE UNITED STATES—Continued.

Official No.	Signal letters.	Rig.	Name of vessel.	Gross tonnage.	Net tonnage.	Length.	Breadth.	Depth.	Crew.	When built.	Where built.	Home port (where permanent document issues).
						Feet.	*Feet.*	*Feet.*				
107711	.....	Sch.	Annie Strong	21	19	51.2	17.5	3.2	3	1901	Shellbanks, Ala	Gulfport, Miss.
107033	.....	Sch.	Annie Thomas	12	11	43.0	12.8	3.6	1	1893	Ocracoke, N. C	Newbern, N. C.
106799	.....	Slp.	Annie V	6	6	29.5	13.4	4.0	1	1890	Patchogue, N. Y	Patchogue, N. Y.
107880	.....	Slp.	Annie White	5	5	38.7	12.9	3.0	3	1901	Oriole, Md	Crisfield, Md.
1719	.....	Slp.	Annie Williams	6	6	31.6	11.1	2.7	2	1868	Newark, Md	Cape Charles, Va.
106073	.....	Slp.	Annie Wilson	7	7	31.3	12.4	3.0	0	1873	Osterville, Mass	New Bedford, Mass.
105357	J. P. F. V.	Sch.	Annie A. Booth	202	165	113.8	29.0	9.0	5	1874	Port Jefferson, N. Y	Machias, Me.
106074	.....	Slp.	Annie A. Smith	10	10	36.0	14.0	3.8	2	1882	Freeport, N. Y	Perth Amboy, N. J.
106686	K. G. R. H.	Sch.	Annie B. Mitchell	463	397	145.3	34.1	11.9	6	1889	Madison, Conn	New London, Conn.
106831	.....	Sch.	Annie C. Johnson	32	21	59.0	20.6	5.4	3	1891	Solomon, Md	Bridgeton, N. J.
107319	.....	Slp.	Annie C. Johnson	7	7	33.0	12.4	3.4	1	1897	.....do	Annapolis, Md.
1269	.....	Sch.	Annie E. Derrickson	57	54	65.6	21.5	6.0	2	1867	Milton, Del	Cold Spring, N. Y.
107160	.....	Sch.	Annie E. Edwards	61	39	72.8	22.6	6.2	3	1895	Tottenville, N. Y	Patchogue, N. Y.
107315	.....	Slp.	Annie E. Todd	6	6	40.7	13.9	2.9	4	1897	Bishops Head, Md	Crisfield, Md.
105605	J. R. Q. W.	Sch.	Annie E. Webb	101	96	92.0	25.1	6.1	4	1876	Northport, N. Y	Baltimore, Md.
106109	J. W. K. S.	Sch.	Annie F. Conlon	501	519	147.6	34.5	16.9	6	1882	Portsmouth, N. H	Portsmouth, N. H.
106444	.....	Sch.	Annie F. Kimball	41	38	59.3	19.5	5.7	1	1886	Boothbay, Me	Southwest Harbor, Me.
106230	.....	Sch.	Annie F. Robinson	37	35	63.5	21.2	5.0	2	1883	Taylors Island, Md	Charleston, S. C.
105754	.....	Sch.	Annie F. Wahab	26	21	60.0	17.7	4.6	1	1877	Newbern, N. C	Newbern, N. C.
105661	J. S. F. H.	*Sch.	Annie H. Smith	1,467	1,465	200.0	40.0	24.5	3	1876	Calais, Me	New York, N. Y.
106894	.....	Slp.	Annie L. Clayter	7	7	33.0	10.9	5.0	1	1891	Brooksville, Me	Vinalhaven, Me.
107321	.....	Sch.	Annie L. Sterling	8	8	45.7	13.1	3.4	1	1897	Crisfield, Md	Perth Amboy, N. J.
107307	K. N. D. L.	Sch.	Annie M. Campbell	565	485	168.4	37.6	12.8	9	1897	Port Blakeley, Wash	San Francisco, Cal.
107686	K. R. F. V.	Sch.	Annie M. Parker	133	100	97.6	25.4	10.5	15	1901	Essex, Mass	Gloucester, Mass.
105472	.....	*Sch.	Annie M. Peterson	631	599	190.5	33.0	13.0	6	1874	Greenbay, Wis	Chicago, Ill.
106863	.....	Sch.	Annie M. Preble	102	97	82.5	24.2	7.3	3	1891	Addison, Me	Machias, Me.
106962	.....	Slp.	Annie N. Gott	7	7	34.2	11.1	4.7	2	1892	Brooksville, Me	Deer Isle, Me.
105273	J. N. B. P.	Sch.	Annie P. Chase	256	227	121.6	32.4	10.0	5	1873	Alna, Me	Bangor, Me.
105226	J. M. C. F.	Sch.	Annie R. Lewis	216	171	117.0	28.7	9.1	5	1873	Bucksport, Me	Boston, Mass.
1840	.....	Sch.	Annie R. Price	45	43	67.1	22.5	6.4	3	1869	Somerset County, Md	Bridgeton, N. J.
206121	.....	Sch.	Annie R. Shillingsburg	45	30	69.5	20.8	5.7	7	1909	Greenwich, N. J	Camden, N. J.
106784	.....	Sch.	Annie R. Todd	21	20	61.4	17.0	4.7	3	1890	St. Peters, Md	Tappahannock, Va.
106140	.....	Sch.	Annie R. Ward	21	20	52.0	16.5	2.9	2	1882	Franklin City, Va	Norfolk, Va.
106773	.....	Slp.	Annie V. Amory	10	10	46.0	12.8	4.0	3	1890	York County, Va	Newport News, Va.
105796	.....	Sch.	Annie V. Thomas	10	9	37.5	13.9	5.3	1	1878	North Haven, Me	Deer Isle, Me.
107519	.....	Sch.	Annie Lena White	13	7	45.0	16.0	3.1	1	1899	Lake Landing, N. C	Newbern, N. C.
106311	.....	Slp.	Annie and Maud	9	5	39.8	14.2	3.5	2	1884	Cambridge, Md	Bridgeton, N. J.
157308	.....	Slp.	[1]Annie and Nora	15	14	41.0	16.4	4.4	2	1890	Patchogue, N. Y	Greenport, N. Y.
106825	K. J. N. B.	Sch.	Annie and Reuben	128	122	87.1	26.4	6.8	5	1891	Bath, Me	Deer Isle, Me.
818	.....	Slp.	Ansley Bedell	10	9	36.0	13.8	3.9	2	.....	.....	Perth Amboy, N. J.
1832	.....	Sch.	Antelope	37	36	66.0	18.5	6.8	4	1861	Hampton, Va	Greenport, N. Y.
200718	K. S. W. J.	Sch.	Anthony D. Nichols	680	564	172.0	36.6	13.5	7	1904	Bath, Me	New York, N. Y.
204136	K. W. C. P.	Sch.	Antoinett	299	245	132.5	33.3	8.9	4	1907	Phippsburg, Me	Portland, Me.
201618	.....	Sch.	Apache	20	13	50.3	19.4	3.7	5	1904	Handsboro, Miss	Mobile, Ala.
107810	.....	Sch.	Appomattox	69	47	78.0	21.4	8.6	12	1902	Essex, Mass	Gloucester, Mass.
107806	.....	Sch.	Aqua Pura	10	6	35.4	13.5	3.0	2	1902	Handsboro, Miss	Gulfport, Miss.
209263	.....	Sch.	Arabelle	28	16	52.0	17.5	5.3	7	1911	Dorchester, N. J	Bridgeton, N. J.
107844	.....	Sch.	Arabia	123	86	103.6	24.6	10.8	22	1903	Essex, Mass	Gloucester, Mass.
106909	K. J. S. D.	Bkn.	Arago	498	476	176.4	38.8	12.2	9	1891	Northbend, Oreg	San Francisco, Cal.
107625	.....	Sch.	Araminta	27	15	50.5	18.0	5.1	6	1901	Mauricetown, N. J	Bridgeton, N. J.
202040	.....	Sch.	Arapahoe	16	7	49.6	18.1	3.2	5	1905	Biloxi, Miss	Mobile, Ala.
107224	.....	Sch.	Arbitrator	106	72	90.4	24.0	10.0	17	1897	Essex, Mass	Provincetown, Mass.
106606	.....	Slp.	Arbutus	7	7	32.8	11.0	2.4	1	1881	Smiths Landing, N. J	Somers Point, N. J.
106997	K. L. P. S.	Sch.	Arbutus	120	86	96.5	24.0	10.0	20	1893	Essex, Mass	Gloucester, Mass.
210839	.....	Sch.	Arcas	84	50	93.2	22.3	11.0	15	1912	Essex, Mass	Galveston, Tex.
107537	.....	Slp.	Archann T	6	6	28.2	10.8	4.9	1	1900	St. George, Me	St. George, Me.
210602	.....	Sch.	Arctic Chief	19	19	45.0	16.0	3.9	2	1912	Shaktolik, Alaska	St. Michael, Alaska.
107193	K. M. L. C.	*Sch.	Ardmore	821	782	174.3	35.3	16.1	3	1895	Bath, Me	Perth Amboy, N. J.
106549	.....	Sch.	Arenac	521	496	178.6	34.5	12.7	9	1888	St. Clair, Mich	Duluth, Minn.
106281	.....	Sch.	Arendal	207	198	123.4	26.0	9.3	7	1873	Sheboygan, Wis	Chicago, Ill.
204604	K. W. F. D.	Sch.	Arethusa	157	107	114.0	25.6	12.5	20	1907	Essex, Mass	Gloucester, Mass.
106433	.....	Slp.	Ariadne	18	17	41.2	15.4	5.8	4	1886	Brooklyn, N. Y	Greenport, N. Y.
107511	K. P. M. S.	*Slp.	[2]Ariadne	529	513	143.0	30.8	17.9	1	1890	Funfhausen, Germany	New York, N. Y.
105045	.....	Sch.	Arianna Bateman	63	60	77.0	23.4	6.2	5	1871	Oxford, Md	Baltimore, Md.
106985	.....	Sch.	Ariel	38	32	70.0	17.5	5.5	7	1892	Freeport, Fla	Tampa, Fla.
107029	K. L. R. M.	*Sch.	ARIEL	101	96	79.6	21.6	13.9	11	1893	Wilmington, Del	New York, N. Y.
107588	K. Q. J. G.	Sch.	Ariel	726	684	176.0	40.0	14.5	9	1900	Benicia, Cal	San Francisco, Cal.
107666	.....	Sch.	Ariel	17	16	60.7	17.4	4.7	8	1901	Oriole, Md	Crisfield, Md.
107454	.....	Sch.	Arilla	107	88	91.0	22.9	9.4	8	1899	Port Angeles, Wash	Seattle, Wash.
106427	.....	Sch.	Arintha A. Stevenson	10	9	48.4	12.6	3.7	7	1886	Somerset County, Md	Crisfield, Md.
201479	.....	Sch.	Ariola	50	20	73.3	20.0	8.2	6	1904	Milton, Fla	Pensacola, Fla.
107679	K. Q. P. D.	Sch.	Arkona	133	97	99.6	24.6	10.7	20	1901	Essex, Mass	Gloucester, Mass.
107674	.....	Slp.	Arlington	9	7	45.6	14.7	2.8	1	1901	Hopkins, Va	Cape Charles, Va.
107141	.....	Sch.	Armida	14	13	42.0	13.7	3.7	8	1895	Tampa, Fla	Key West, Fla.
202427	.....	Slp.	Arneta S. Robinson	6	5	36.2	11.8	2.9	3	1906	Oriole, Md	Crisfield, Md.
105555	.....	Sch.	Arrival	7	7	45.8	11.6	3.2	1	1875	Somerset County, Md	Newport News, Va.
106432	.....	Slp.	Arrow	8	7	28.2	13.4	3.5	2	1882	Mary Esther, Fla	Key West, Fla.

[1] Formerly sloop-yacht {a David B. / b Almee.

[2] Formerly German bark Ariadne.

MERCHANT SAILING VESSELS OF THE UNITED STATES—Continued.

Official No.	Signal letters.	Rig.	Name of vessel.	Gross tonnage.	Net tonnage.	Length.	Breadth.	Depth.	Crew.	When built.	Where built.	Home port (where permanent document issues).
						Feet.	*Feet.*	*Feet.*				
6697	.....	Sch.	[1] Arthur	937	891	217.0	35.3	14.2	6	1871	Detroit, Mich	Buffalo, N. Y.
105211	.....	Slp.	Arthur	7	7	27.0	11.7	3.3	1	1873	Leeds Point, N. J	Somers Point, N. J.
105384	.....	Sch.	Arthur	48	45	64.5	23.5	4.3	1	1874	San Francisco, Cal	San Francisco, Cal.
106123	.....	Sch.	Arthur Stewart	10	9	46.3	14.8	3.3	3	1882	St. Michaels, Md	Baltimore, Md.
106969	.....	Sch.	Arthur Stewart	25	24	61.1	17.7	4.5	2	1892	Tilghmans Island, Md	Do.
105971	.....	Sch.	Arthur Stuart	12	7	60.0	15.0	3.6	3	1880	Drum Cliff, Md	Crisfield, Md.
106395	K. D. G. P.	Sch.	Arthur D. Story	103	75	85.0	23.3	9.6	18	1885	Essex, Mass	Gloucester, Mass.
106541	K. F. D. H.	Sch.	Arthur V. S. Woodruff (whaling).	193	155	105.6	27.1	10.3	12	1888	.....do	New Bedford, Mass.
107040	K. L. R. Q.	Shp.	Aryan	2,123	1,939	248.6	42.2	17.4	21	1893	Phippsburg, Me	Boston, Mass.
105887	.....	Sch.	Asa M. Lowe	13	12	39.6	15.0	4.4	3	1880	Manatee, Fla	Tampa, Fla.
126607	K. G. V. H.	Sch.	[2] Ashury Fountain	1,032	929	190.9	38.2	18.8	8	1890	Thomaston, Me	New York, N. Y.
107607	.....	Slp.	Asenath R. Eaton	10	10	34.4	11.4	4.5	4	1900	Deer Isle, Me	Deer Isle, Me.
106412	.....	*Sch.	Ashland	991	956	218.4	37.8	15.0	6	1886	Trenton, Mich	Chicago, Ill.
107400	K. N. Q. J.	*Sch.	Ashland	901	838	194.0	35.0	17.6	4	1898	Noank, Conn	Philadelphia, Pa.
205011	.....	Sch.	Aspinet	126	83	102.5	23.7	12.2	16	1908	Essex, Mass	Portland, Me.
106919	.....	Slp.	Asterion	8	8	32.1	11.1	5.7	1	1892	Boothbay, Me	Do.
107791	.....	Lgr.	Astrea	11	7	41.0	14.0	3.5	2	1902	New Orleans, La	New Orleans, La.
210053	.....	Sch. y.	Astrild	46	46	69.0	17.2	9.7	7	1912	Port Chester, N. Y	New York, N. Y.
1154	.....	Sch.	Atalanta	52	50	45.5	18.2	7.6	2	1848	Gloucester, Mass	Castine, Me.
107105	K. M. B. G.	Sch.	Atalanta	103	74	93.0	23.5	10.0	2	1894	Essex, Mass	Gloucester, Mass.
106275	.....	Sch.	Athalie	70	67	73.3	25.0	6.1	4	1884	Newark, N. J	Perth Amboy, N. J.
107501	K. P. L. F.	Slp. y.	Athene	75	67	83.4	19.0	10.8	10	1899	Bristol, R. I	Boston, Mass.
107276	.....	Sch.	Athens	2,073	1,953	293.6	44.6	19.1	7	1897	West Bay City, Mich	Buffalo, N. Y
202752	K. V. M. P.	Sch.	Athlete	132	96	107.4	25.0	11.6	8	1906	Essex, Mass	Gloucester, Mass.
704	.....	Slp.	Atlantic	36	34	51.0	20.6	6.4	1	1858	New York, N. Y	New York, N. Y.
103536	.....	Sch.	Atlantic	7	5	42.0	10.8	2.9	1	1888	Smyrna, N. C	Beaufort, N. C.
202526	.....	Sch.	Atlantic	24	14	53.0	19.1	4.0	2	1905	Delisle, Miss	Gulfport, Miss.
202731	.....	Sch.	Atlantic	14	12	60.5	15.7	2.8	2	1905	Manteo, N. C	Manteo, N. C.
1130	.....	Slp.	Atlas	5	5	32.0	11.0	3.4	1	1857	New York, N. Y	Newport News, Va.
106851	.....	Slp.	Atlas	5	5	29.8	11.6	2.7	3	1890	Charlotte Harbor, Fla	Key West, Fla.
107051	.....	Slp.	Atlas	5	5	37.0	12.3	2.7	3	1893	Crisfield, Md	Crisfield, Md.
107078	.....	Slp.	Audella	9	8	36.8	13.2	6.0	1	1893	Machias, Me	Lubec, Me.
105035	.....	Sch.	Augusta	54	51	71.4	23.3	5.7	3	1871	Dorchester County, Md	Baltimore, Md.
201170	.....	Slp.	Augusta	7	6	39.0	13.0	2.9	1	1904	Hopkins, Va	Crisfield, Md.
107513	.....	Sch.	Augusta M	12	8	46.6	14.0	3.0	1	1899	Smyrna, N. C	Beaufort, N. C.
105329	K. T. Q. F.	Sch.	Augusta H. Johnson	65	62	75.5	21.7	7.5	11	1874	Gloucester, Mass	New York, N. Y.
201951	K. T. S. W.	Sch.	Augusta W. Snow	830	671	183.3	36.5	17.1	8	1905	Brewer, Me	Bangor, Me.
29061	.....	*Sch.	Augustus	64	59	77.0	20.0	5.9	2	1885	Spoonville, Mich	Milwaukee, Wis.
106678	K. G. P. V.	Sch.	Augustus Welt	1,221	1,111	203.9	40.9	21.5	9	1889	Waldoboro, Me	Boston, Mass.
201356	K. T. H. V.	Sch.	Augustus H. Babcock	1,589	1,299	216.5	41.0	19.0	9	1904	Brewer, Me	Do.
106115	.....	Sch.	Aurora	8	7	36.4	11.6	3.0	1	1882	Hunting Quarters, N. C	Newbern, N. C.
106493	.....	Sch.	Aurora	2,236	2,181	290.0	41.0	21.5	14	1887	Cleveland, Ohio	Detroit, Mich.
107707	K. R. H. B.	Bkn.	Aurora	1,211	1,070	221.3	42.4	17.7	13	1901	Everett, Wash	San Francisco, Cal.
204075	K. W. C. B.	Slp. y.	†Aurora	49	30	67.8	16.8	10.3	11	1907	Bristol, R. I	New York, N. Y.
25	.....	Sch.	[3] Australia	35	29	67.0	18.9	4.8	3	.....	Prize vessel	Crisfield, Md.
203519	.....	Sch.	Austrian Girl	11	5	44.4	15.9	3.1	4	1906	Biloxi, Miss	Gulfport, Miss.
106094	.....	Sch.	Avalon	57	42	79.1	22.2	6.1	3	1882	Pocomoke City, Md	Annapolis, Md.
106861	.....	Sch.	Avalon	22	17	59.0	18.1	4.8	2	1891	.....do	Do.
107231	.....	Sch.	Avalon	59	52	74.3	20.0	10.0	8	1896	East Boston, Mass	Galveston, Tex.
107858	.....	Sch.	Avalon	124	85	100.0	24.7	10.4	10	1903	Essex, Mass	Gloucester, Mass.
204194	K. W. D. J.	Slp. y.	Avenger	34	21	58.0	14.3	9.1	8	1907	Bristol, R. I	New York, N. Y.
106508	.....	Slp.	†Averick II	5	5	22.2	11.2	3.3	1	1887	Edgartown, Mass	Providence, R. I.
106979	.....	Slp.	Avis Gray	11	10	38.0	13.5	3.8	1	1892	Centerport, N. Y	Bridgeport, Conn.
201887	K. T. S. F.	*Sch.	AVONDALE	1,111	1,051	205.5	33.7	17.1	5	1905	Newburgh, N. Y	New York, N. Y.
106520	.....	Sch.	Axel	42	31	66.2	22.3	5.4	5	1888	East Bay, Fla	New Orleans, La.
106787	K. H. R. B.	Sch.	Azalea	344	327	150.0	35.0	11.0	8	1890	Eureka, Cal	San Francisco, Cal.
202360	.....	Sch.	Azelea	25	16	52.7	20.4	4.4	5	1905	Biloxi, Miss	Gulfport, Miss.
106991	.....	Slp.	Azor	15	15	41.5	16.7	5.0	3	1892	Charleston, S. C	Charleston, S. C.
107756	.....	Slp.	Azorian	20	20	43.4	15.1	6.6	9	1902	Gloucester, Mass	Gloucester, Mass.
			B.									
3328	.....	Sch.	B. Hufty	10	9	47.5	12.7	3.5	6	1885	Somerset County, Md	Crisfield, Md.
3265	.....	Cat.	B. L	6	5	28.0	12.4	3.8	0	1880	Newport, R. I	Boston, Mass.
3808	.....	Slp.	B. Phillips	7	7	39.0	14.5	2.8	5	1899	Fishing Creek, Md	Crisfield, Md.
3300	.....	Slp.	B. A. Evernham	9	9	37.5	14.7	3.3	3	1884	Cambridge, Md	Baltimore, Md.
2995	.....	Sch.	B. A. Wagner	53	50	68.4	22.5	7.3	4	1875	Dorchester County, Md	Baltimore, Md.
2417	.....	Slp.	B. C. Cartwright	14	13	37.3	16.4	4.0	1	.....	.....	Newport, R. I.
3253	.....	Sch.	B. F. Jayne	78	59	74.6	26.5	5.8	3	1883	Stonybrook, N. Y	Cold Spring, N. Y.
3719	.....	Slp.	B. F. Sulender	8	8	44.3	14.5	3.0	4	1897	Bishops Head, Md	Crisfield, Md.
3280	.....	Sch.	B. G. Rhode	36	22	63.9	21.4	4.3	4	1883	Rotten Bayou, Miss	Gulfport, Miss.
3102	.....	Slp.	B. H. Hegeman	12	11	36.4	14.4	4.2	1	1879	Port Jefferson, N. Y	Perth Amboy, N. J.
200099	.....	Sch.	B. H. Minch	21	14	49.5	17.7	4.8	5	1903	Dorchester, N. J	Bridgeton, N. J.
31221	.....	Sch.	B. H. Warford	203	193	109.4	30.8	7.2	3	1868	Tottenville, N. Y	Fall River, Mass.
2836	J. M. P. D.	Sch.	B. I. Hazard	392	349	131.8	31.1	8.4	6	1872	Port Jefferson, N. Y	New York, N. Y.
3074	.....	Sch.	B. L. Lavrana	11	6	33.4	14.2	3.5	2	1877	Wolf River, Miss	Gulfport, Miss.

[1] Formerly schooner D. P. Rhodes. [2] Formerly schooner Chas. L. Davenport. [3] Formerly British schooner Alma. † Composite.

MERCHANT SAILING VESSELS OF THE UNITED STATES—Continued.

Official No.	Signal letters.	Rig.	Name of vessel.	Gross tonnage.	Net tonnage.	Length.	Breadth.	Depth.	Crew.	When built.	Where built.	Home port (where permanent document issues).
						Feet.	*Feet.*	*Feet.*				
3431	.....	Sch.	B. L. Pennington	1,142	1,085	239.0	38.2	14.6	6	1889	Gibraltar, Mich.	Niagara Falls, N. Y.
2901	J. P. Q. B.	Bk.	B. P. Cheney	1,322	1,200	195.9	38.6	24.2	19	1874	Bath, Me.	San Francisco, Cal.
3563	.....	Sch.	B. P. Miles	10	9	52.5	14.1	3.2	7	1892	Monie, Md.	Crisfield, Md.
3049	.....	Sch.	B. T. Riggin	12	12	52.3	14.4	3.4	2	1877	Back Creek, Va.	Cape Charles, Va.
3169	.....	Sch.	B. W. Bramble	45	42	60.4	22.5	6.0	4	1881	Baltimore, Md.	Annapolis, Md.
2808	.....	Sch.	B. W. Jenness	356	339	155.0	29.6	10.5	6	1867	Detroit, Mich.	Chicago, Ill.
200148	.....	Sch.	B. W. Leigh	33	33	75.4	23.5	6.4	4	1903	Oriole, Md.	Crisfield, Md.
3837	K. P. T. Q.	Sch.	Bainbridge	566	496	170.4	37.6	12.8	9	1900	Port Blakeley, Wash.	San Francisco, Cal.
3902	K. R. F. S.	Sch.	Baker Palmer	2,792	2,240	284.9	46.5	21.9	10	1901	Waldoboro, Me.	Boston, Mass.
3881	K. Q. S. V.	Sch.	Balboa	777	651	185.4	38.9	14.8	11	1901	Port Blakeley, Wash.	San Francisco, Cal.
3463	.....	Sch.	Baltic	915	869	202.0	34.7	16.6	6	1890	West Bay City, Mich.	Milwaukee, Wis.
203381	.....	Slp.	Baltimore	8	8	29.2	10.1	3.4	2	1906	Catano, P. R.	San Juan, P. R.
2363	.....	Sch.	Banner	50	48	61.5	23.6	5.4	2	1839	Staten Island, N. Y.	Perth Amboy, N. J.
2991	.....	Sch.	Banshee	33	32	59.0	19.8	5.6	20	1875	Baltimore, Md.	Newport News, Va.
2374	.....	Slp.	Barbara	44	44	50.0	23.0	6.4	1	1860	New York, N. Y.	New York, N. Y.
206868	L. B. G. R.	Sch.	Barbara	838	746	185.5	38.0	17.9	7	1909	Chelsea, Mass.	Boston, Mass.
211095	L. C. V. D.	Slp. y.	Barbara	33	25	57.0	14.5	9.2	5	1913	Bristol, R. I.	New York, N. Y.
3242	.....	Sch.	Bar Bel	12	12	37.0	13.0	5.0	1	1883	Bristol, Me.	Rockland, Me.
2302	.....	Slp.	Barney Kayton	9	8	35.2	13.0	3.3	1	1865	Norfolk, Va.	Norfolk, Va.
201365	K. T. J. C.	*Sch.	Barry	954	865	193.6	35.0	17.6	4	1904	Noank, Conn.	Philadelphia, Pa.
3293	.....	Sch.	Bartie Bennett	21	13	58.0	17.0	4.6	7	1884	Barren Creek Springs, Md.	Wilmington, Del.
202651	.....	Sch.	Barton Dullon	23	15	53.9	19.8	3.7	5	1905	Biloxi, Miss.	Gulfport, Miss.
3670	K. M. N. P.	*Sch.	Bast	693	613	173.2	35.0	14.2	3	1896	Noank, Conn.	Philadelphia, Pa.
3500	K. J. N. D.	Sch.	Bayard Barnes	1,005	954	196.0	38.0	18.2	8	1891	New London, Conn.	New Haven, Conn.
3267	.....	Sch.	Bayard Hearn	14	14	46.0	10.5	4.5	2	1883	Wicomico County, Md.	Tappahannock, Va.
3662	K. M. L. N.	Sch.	Bayard Hopkins	269	212	118.0	30.1	9.1	5	1895	Bath, Me.	Baltimore, Md.
2881	.....	Sch.	Bay Queen	19	11	45.0	17.2	4.5	4	1873	Dorchester, N. J.	Bridgeton, N. J.
3782	.....	Slp.	Bayview	8	8	33.0	13.2	4.5	1	1899	Atlantic City, N. J.	Somers Point, N. J.
3745	K. N. H. B.	*Sch.	Bear Ridge	910	842	201.0	34.8	17.6	4	1898	Noank, Conn.	Philadelphia, Pa.
3315	K. M. V. P.	Sch. y.	Beatrice	24	23	49.4	16.5	5.8	4	1884	New York, N. Y.	Portland, Me.
3697	.....	Sch.	Beatrice	8	8	38.6	12.6	3.3	2	1896	Solomons, Md.	Annapolis, Md.
3944	.....	Sch.	Beatrice	14	14	41.0	13.6	4.8	4	1902	Unalaska, Alaska	St. Michael, Alaska.
125600	.....	Sch.	[1] Beatrice	60	57	78.5	21.8	7.7	3	1877	Stamford, Conn.	Tampa, Fla.
202561	.....	Sch.	Beatrice	22	14	49.0	17.1	4.8	6	1902	Leesburg, N. J.	Bridgeton, N. J.
200628	K. S. V. M.	*Sch.	Beattie	1,117	1,009	221.5	35.5	18.5	4	1904	Bath, Me.	Boston, Mass.
3886	.....	Sch.	Beaver Queen	19	19	40.4	13.2	3.4	1	1899	Michigan City, Ind.	Grand Haven, Mich.
3260	.....	Sch.	Bedsworth	23	22	57.6	17.4	4.9	2	1883	Pocomoke City, Md.	Baltimore, Md.
3466	K. H. B. Q.	*Sch.	Beechwood	841	824	186.5	35.0	16.0	3	1890	Perth Amboy, N. J.	Philadelphia, Pa.
201342	.....	Sch.	Belbina P. Domingos	97	71	91.0	23.1	10.4	20	1904	Gloucester, Mass.	Gloucester, Mass.
3459	.....	Slp.	Bell Buoy	6	5	26.0	10.0	3.5	2	1890	Charleston, S. C.	Charleston, S. C.
3927	.....	Slp.	Bell-Grade	6	6	26.3	10.5	5.3	1	1902	Bremen, Me.	Waldoboro, Me.
3598	.....	Slp.	Bell J. Trout	10	5	35.6	14.5	3.6	3	1893	Dorchester, N. J.	Bridgeton, N. J.
3526	.....	Sch.	Bella Chersina	11	11	39.0	13.7	3.7	2	1891	Handsboro, Miss.	Gulfport, Miss.
2344	.....	Slp.	Belle	28	27	48.0	18.0	4.4	2	1858	Browns Point, N. J.	Newark, N. J.
2783	.....	Sch.	Belle	16	9	44.5	16.3	4.1	4	1852	Patchogue, N. Y.	Bridgeton, N. J.
2894	.....	Slp.	Belle	5	5	29.0	12.5	3.3	1	1874	Rowayton, Conn.	Cold Spring, N. Y.
3973	.....	Sch.	Belle	5	5	26.8	8.1	3.6	1	1903	Ketchikan, Alaska	Ketchikan, Alaska.
2887	.....	Sch.	Belle Brown	217	207	124.5	27.4	9.3	6	1873	Chicago, Ill.	Milwaukee, Wis.
3775	.....	Sch.	Belle Creole	20	14	49.6	17.9	4.1	2	1899	Delisle, Miss.	Gulfport, Miss.
202683	.....	Sch.	Belle Foster	18	12	52.7	19.2	3.9	5	1905	Scranton, Miss.	Do.
3942	.....	Sch.	Belle France	11	7	38.8	15.2	3.1	2	1902	Delisle, Miss.	Do.
202168	.....	Slp.	Belle Mahone	19	19	49.0	14.2	4.9	1	1905	Grindstone Island, N. Y.	Cape Vincent, N. Y.
3445	.....	Sch.	Belle S. Byrd	10	9	54.0	13.7	3.5	7	1889	Monie, Md.	Crisfield, Md.
3724	.....	Sch.	Belle of Epoufette	19	17	54.3	13.1	4.3	2	1897	Epoufette, Mich.	Grand Haven, Mich.
3273	.....	Sch.	Belle of the Lake	14	10	42.2	16.5	3.2	3	1883	Biloxi, Miss.	Brashear, La.
3860	.....	Sch.	Belmont	34	31	70.0	19.3	4.3	2	1900	Occoquan, Va.	Alexandria, Va.
203532	K. V. R. B.	Sch. y.	[2] Beloved Vagabond	40	40	56.0	16.0	7.0	2	1906	Guilford, Conn.	Philadelphia, Pa.
203505	.....	Slp.	Ben Hur	10	8	48.5	15.9	3.3	4	1906	Champ, Md.	Crisfield, Md.
2722	.....	*Sch.	*Benefactor*	827	827	173.0	36.0	18.4	3	1870	Chester, Pa.	Philadelphia, Pa.
3610	.....	Slp.	Benefit	7	7	39.7	11.5	2.7	1	1893	North River, N. C.	Beaufort, N. C.
3498	.....	Sch.	Benicia	32	30	49.6	20.2	4.0	1	1891	Benicia, Cal.	San Francisco, Cal.
3810	K. P. L. R.	Bkn.	Benicia	674	653	169.0	40.0	14.0	9	1899	.....do	Do.
3811	.....	Slp.	Benjamin F	5	5	35.0	12.7	3.0	2	1899	Fairmount, Md.	Annapolis, Md.
2950	.....	Sch.	Benjamin Harrison	7	7	37.5	10.2	3.3	1	1875	New Haven, Conn.	New Haven, Conn.
3424	.....	Sch.	Benjamin Harrison	538	511	175.0	32.2	12.0	7	1889	Mount Clemens, Mich.	Buffalo, N. Y.
3903	K. R. G. J.	Sch.	Benjamin Russell	154	127	100.9	28.0	7.1	5	1901	Leesburg, N. J.	Lubec, Me.
201606	.....	Slp.	Benjamin Smith	6	6	31.7	12.0	3.3	2	1903	Dawfuskie Island, S. C.	Beaufort, S. C.
3508	K. J. Q. R.	Sch.	Benjamin A. Van Brunt	1,191	1,132	196.1	41.2	18.1	12	1891	Bath, Me.	Perth Amboy, N. J.
2239	.....	Sch.	Benjamin F. Brainerd	85	80	75.0	25.2	6.8	4	1851	Middletown, Conn.	Greenport, N. Y.
3270	K. B. V. T.	Shp.	Benj. F. Packard	2,156	2,013	244.2	43.2	18.2	15	1883	Bath, Me.	Port Townsend, Wash.
3353	K. D. M. G.	Sch.	Benjamin F. Poole	1,155	1,098	202.4	40.2	10.9	8	1886	.....do	Stonington, Conn.
201799	K. T. R. G.	Sch.	Benjamin M. Wallace	77	53	82.2	22.3	9.1	18	1905	Essex, Mass.	New York, N. Y.
3948	.....	Sch.	Benjamin W. Latham	72	47	84.0	21.4	9.8	19	1902	.....do	Do.
3885	.....	Slp.	Bennett	5	5	28.6	11.2	2.6	1	1894	Port Lavaca, Tex.	Port Lavaca, Tex.
3304	.....	Sch.	Bera Attious	15	14	41.4	15.0	3.7	1	1888	Boggy Bayou, Fla.	Pensacola, Fla.
201420	K. T. J. V.	*Sch.	Berkley	650	553	180.7	36.1	12.4	3	1904	Bath, Me.	Fall River, Mass
3223	J. W. M. V.	Shp.	Berlin	1,634	1,416	222.5	40.0	24.6	17	1882	Phippsburg, Me.	Portland, Oreg.
3600	.....	Sch.	Bernardine Williams	21	16	61.0	17.2	4.7	2	1893	Oriole, Md.	Cape Charles, Va.

[1] Formerly schooner-yacht Clytie.

[2] Formerly ga. y. Grey Dawn.

MERCHANT SAILING VESSELS OF THE UNITED STATES—Continued.

Official No.	Signal letters.	Rig.	Name of vessel.	Gross tonnage.	Net tonnage.	Length.	Breadth.	Depth.	Crew.	When built.	Where built.	Home port (where permanent document issues).
						Feet.	*Feet.*	*Feet.*				
201442	.....	Slp.	Bernice J	8	8	40.6	14.5	3.3	1	1904	Accomac, Va	Crisfield, Md.
3824	.....	Slp.	Bernice and Belle	12	12	34.0	12.8	6.4	1	1900	Friendship, Me	Rockland, Me.
3056	J. S. T. C.	Bk.	Bertha (whaling)	177	168	99.6	25.7	11.6	27	1877	New Bedford, Mass	New Bedford, Mass.
3250	.....	Slp.	Bertha	9	9	33.0	13.6	3.7	1	1883	Center Island, N. Y	New York, N. Y.
3612	.....	Sch.	Bertha	13	12	39.8	13.0	4.6	2	1894	Gig Harbor, Wash	Juneau, Alaska.
3780	.....	Sch.	Bertha	7	7	32.8	10.7	2.3	2	1899	Beaufort, S. C	Beaufort, S. C.
200735	.....	Slp.	Bertha	10	6	33.6	11.2	5.8	1	1904	Bremen, Me	New York, N. Y.
3877	.....	Slp.	Bertha B	10	10	34.6	11.6	5.2	2	1901	Bristol, Me	Deer Isle, Me.
3735	.....	Slp.	Bertha D	6	6	28.4	12.9	3.1	2	1897	Jamesport, N. Y	Greenport, N. Y.
3180	J. V. Q. H.	Sch.	Bertha Dolbeer	242	230	125.0	31.5	9.6	7	1881	Fairhaven, Cal	San Francisco, Cal.
3360	.....	Sch.	Bertha L	13	8	46.0	14.5	4.0	2	1886	Wolf River, Miss	Gulfport, Miss.
3018	.....	Sch.	Bertha May	37	36	59.5	22.3	5.7	3	1876	Dorchester County, Md	Alexandria, Va.
3107	.....	Sch.	Bertha May	8	8	47.5	11.3	3.0	1	1868	Somerset County, Md	Annapolis, Md.
3024	.....	Sch.	Bertha Reeder	38	36	58.0	21.2	5.4	2	1876	Baltimore, Md	Baltimore, Md.
3428	.....	Sch.	Bertha V	58	55	67.8	22.6	5.8	2	1889	Millbridge, Me	Machias, Me.
3234	K. B. C. W.	Sch.	Bertha D. Nickerson (whaling)	143	89	100.0	24.6	9.4	23	1883	Boothbay, Me	New Bedford, Mass.
3696	.....	Sch.	Bertha E. Dean	7	5	42.2	13.3	3.0	4	1896	Hooper Island, Md	Crisfield, Md.
3656	K. T. Q. G.	Sch.	Bertha L. Barker	85	58	80.1	22.7	9.2	17	1895	Essex, Mass	New York, N. Y.
204865	K. W. M. F.	Sch.	Bertha L. Downs	716	606	175.4	37.1	14.2	7	1908	Bath, Me	New Haven, Conn.
3857	.....	Sch.	Bertha L. Morton	10	6	46.7	13.0	3.0	1	1900	Morehead City, N. C	Newbern, N. C.
3585	.....	Sch.	Bertha M. Bailey	58	56	72.0	20.1	7.7	13	1893	Essex, Mass	Mobile, Ala.
3731	.....	Slp.	Bertha M. Dean	5	5	36.0	13.5	2.6	3	1897	Fishing Creek, Md	Crisfield, Md.
3343	.....	Sch.	Bertha M. Miller	45	42	63.0	18.8	7.2	8	1886	Essex, Mass	Apalachicola, Fla.
3922	K. V. G. C.	Sch.	Bertha and Pearl	114	77	95.5	24.8	9.8	19	1902	Gloucester, Mass	New York, N. Y.
2973	.....	Sch.	Bertie	61	46	75.9	23.6	5.5	4	1875	Dorchester County, Md	Baltimore, Md.
3678	.....	Sch.	Bertie	43	35	69.8	19.2	4.0	3	1896	Mount Clemens, Mich	Detroit, Mich.
3798	.....	Sch.	Bertie	12	8	47.2	14.2	3.0	1	1899	Smyrna, N. C	Beaufort, N. C.
3301	.....	Sch.	Bertie Baxter	55	52	61.4	23.2	5.3	4	1884	Bordentown, N. J	Philadelphia, Pa.
2915	.....	Sch.	Bertie Calkins	256	243	134.4	28.0	9.3	6	1874	Two Rivers, Wis	Oswego, N. Y.
3299	K. C. R. Q.	Sch.	Bertie Minor	273	230	130.3	32.5	9.8	7	1884	Fairhaven, Cal	Eureka, Cal.
201248	.....	Slp.	Bessicus	9	9	38.0	12.0	3.3	1	1904	Atlantic City, N. J	Somers Point, N. J.
3478	K. H. Q. T.	*Sch.	Bessie	640	626	168.9	33.7	15.1	3	1890	Boston, Mass	Boston, Mass.
3487	.....	*Slp.	Bessie	9	9	35.8	12.9	2.7	1	1890	Matagorda, Tex	Port Lavaca, Tex.
*3492	.....	Slp.	Bessie	6	6	29.0	13.0	3.4	1	1891	Patchogue, N. Y	Patchogue, N. Y.
3623	.....	Cat.	Bessie	6	5	26.0	11.8	3.1	1	1892	Port Republic, N. J	Somers Point, N. J.
3298	K. C. R. P.	Sch.	Bessie Brown	260	220	123.8	32.3	9.5	5	1884	Bethel, Del	New York, N. Y.
3496	.....	Sch.	Bessie D	7	7	44.1	11.5	3.0	1	1891	Smyrna, N. C	Elizabeth City, N. C.
3358	.....	Slp.	Bessie Ellen	7	7	27.9	11.1	4.9	1	1886	South Bristol, Me	Castine, Me.
3304	.....	Sch.	Bessie Ford	26	18	59.0	17.7	5.2	2	1884	Somerset County, Md	Alexandria, V.
3954	.....	Sch.	Bessie Hellen	7	7	40.5	12.0	2.4	1	1902	Beaufort, N. C	Beaufort, N. C.
3725	.....	Sch.	Bessie King	11	10	35.8	12.9	4.6	8	1897	Key West, Fla	Key West, Fla.
3174	.....	Sch.	Bessie Lafayette	17	12	59.3	15.3	3.6	1	1881	Crisfield, Md	Crisfield, Md.
3699	.....	Slp.	Bessie May	9	6	41.3	14.4	3.3	5	1896	Sharptown, Md	Do.
210718	.....	Sch.	Bessie May	13	10	45.6	13.2	3.2	2	1912	Shallotte, N. C	Wilmington, N. C.
3533	.....	Sch.	Bessie Moore	9	8	45.8	12.4	3.0	3	1891	Smyrna, N. C	Do.
3352	.....	Sch.	Bessie Reed	28	26	59.6	13.0	4.7	3	1886	St. Michaels, Md	Tappahannock, Va.
3850	.....	Sch.	Bessie Roberts	8	8	41.6	11.2	2.4	1	1900	Morehead City, N. C	Beaufort, N. C.
3214	.....	Sch.	Bessie Tankersley	23	22	56.7	17.5	5.4	2	1882	Annapolis, Md	Baltimore, Md.
3187	J. V. S. K.	Sch.	Bessie Whiting	559	475	149.8	32.1	16.8	7	1882	Port Jefferson, N. Y	Perth Amboy, N. J.
3128	.....	Sch.	Bessie L. Leach	30	28	54.4	20.6	5.8	4	1880	Somerset County, Md	Baltimore, Md.
3212	.....	Sch.	Bessie L. Stull	39	37	62.0	21.7	3.9	2	1882	Penn Grove, N. J	Philadelphia, Pa.
3733	.....	Sch.	Bessie M. Lewis	27	27	65.0	18.5	5.0	3	1897	Baltimore, Md	Baltimore, Md.
3176	.....	Sch.	Bessie M. Somers	13	9	51.5	14.7	3.8	1	1881	Crisfield, Md	Crisfield, Md.
3627	.....	Slp.	Bessie S. Kelley	7	7	30.0	13.2	4.5	1	1894	Portland, Me	Provincetown, Mass.
3297	.....	Sch.	Bessie and Lelia	69	52	77.2	23.4	6.3	3	1884	Sharptown, Md	New Haven, Conn.
202521	.....	Slp.	Bessie and Loleta	7	6	40.3	14.1	3.6	1	1905	Crisfield, Md	Cape Charles, Va.
3917	K. R. L. W	*Sch.	Bethayres	955	866	195.0	35.0	17.6	4	1902	Noank, Conn	Philadelphia, Pa.
3532	.....	Sch.	Bettie	8	7	44.6	11.5	3.3	1	1891	Davis, N. C	Newbern, N. C.
3905	.....	Slp.	Bettie A	9	7	44.6	15.0	3.1	1	1901	Marsh Market, Va	Crisfield, Md.
3450	.....	Sch.	Bettie May	7	7	34.0	13.0	3.2	3	1889	Liverpool, Tex	Port Lavaca, Tex.
201447	.....	Slp.	Bettie Smith	6	6	37.0	12.6	3.2	4	1904	Oriole, Md	Crisfield, Md.
3085	.....	Sch.	Bettie A. Goodman	15	14	47.0	14.0	3.6	2	1878	Patchogue, N. Y	Baltimore, Md.
3681	.....	Slp.	Betty E	8	7	38.2	13.3	3.6	1	1896	....do	Patchogue, N. Y.
200418	.....	Sch.	Beula D	25	16	58.8	18.7	4.0	4	1903	Biloxi, Miss	New Orleans, La.
3226	J. W. S. V.	Sch.	Beulah	356	339	146.0	35.5	10.9	7	1882	San Francisco, Cal	San Francisco, Cal.
3220	J. W. L. M.	Sch.	Beulah Land	165	157	122.0	23.7	8.0	5	1882	Bridgeton, N. J	Baltimore, Md.
3543	.....	Slp.	Beulah Maud	12	12	35.5	12.1	6.3	2	1902	North Haven, Me	Gloucester, Mass.
3294	.....	Sch.	Beulah C. Phoebus	12	12	52.0	16.0	3.4	8	1884	Tangier, Md	Seaford, Del.
3546	.....	Slp.	Bianca	11	11	35.6	13.2	3.8	1	1861	Burlington, N. J	Somers Point, N. J.
3285	.....	Sch.	Bicycle	16	8	42.5	16.0	4.5	5	1884	Bridgeboro, N. J	Bridgeton, N. J.
3142	.....	Sch.	Big Bazoo	12	11	40.7	14.6	5.9	2	1881	Pensacola, Fla	Apalachicola, Fla.
2974	J. R. D. H.	*Sch.	Big Bonanza	1,301	1,343	210.2	40.2	24.0	1	1875	Newburyport, Mass	Tacoma, Wash.
3868	.....	Slp. y.	Bijou	28	24	50.5	13.7	7.1	3	1900	Wollaston, Mass	New York, N. Y.
200446	.....	Sch.	Bill Arp	9	6	38.3	13.6	2.8	1	1903	Belhaven, N. C	Edenton, N. C.
3576	K. L. Q. B.	Sch.	Bill Nye	80	76	82.6	24.3	6.6	5	1893	Madison, Md	Cape Charles, Va.
3595	.....	Slp.	Bill Nye	6	5	36.0	12.2	2.7	4	1893	St. Peters, Md	Crisfield, Md.
2685	.....	Sch.	Billy Marcy	9	9	33.9	13.3	4.8	1	1868	Daphne, Ala	Mobile, Ala.
3475	.....	Sch.	Birdie May	28	19	56.0	17.8	4.4	3	1890	Pocomoke City, Md	Cape Charles, Va.

MERCHANT SAILING VESSELS OF THE UNITED STATES—Continued.

Official No.	Signal letters.	Rig.	Name of vessel.	Gross tonnage.	Net tonnage.	Length.	Breadth.	Depth.	Crew.	When built.	Where built.	Home port (where permanent document issues).
						Feet.	*Feet.*	*Feet.*				
3541	.....	Sch.	Bivalve	17	11	53.2	15.6	3.7	1	1892	Beaufort, N. C	Manteo, N. C.
3625	.....	*Sch.	Biwabik	1,401	1,332	240.0	41.0	17.0	4	1894	Marine City, Mich	Boston, Mass.
6920	J. S. D W.	Sch.	[1] Black Bird	124	96	103.0	27.0	8.5	3	1876	City Island, N. Y	Crisfield, Md.
2478	.....	Sch.	Black Diamond	41	39	62.0	22.0	4.2	1	1861	San Francisco, Cal	San Francisco, Cal.
206597	.....	Sch. y.	Black Duck	22	22	58.7	15.7	6.4	3	1909	East Boothbay, Me	Boston, Mass.
2418	.....	Slp.	Black Eagle	21	20	49.6	14.0	5.4	6	.....	.....	Greenport, N. Y.
201946	K. T. V. N.	Sch. y.	Black Hawk	27	21	43.2	14.8	8.3	2	1905	North Haven, Me	Boston. Mass.
205688	.....	Slp.	Black Hawk	8	8	40.0	13.9	2.7	4	1908	Hudson, Md	Baltimore, Md.
3940	K. R. W. T.	Sch.	Blakely	751	630	183.1	39.0	14.2	10	1902	Port Blakeley, Wash	San Francisco, Cal.
3538	.....	Sch.	Blanche	15	10	46.2	14.8	3.8	1	1892	Straits, N. C	Beaufort, N. C.
3566	.....	Sch.	Blanche	8	8	37.0	13.5	3.1	1	1892	St. Petersburg, Fla	Tampa, Fla.
3799	.....	Sch.	Blanche	109	78	92.6	23.8	10.0	18	1899	Essex, Mass	Gloucester, Mass.
3820	.....	Sch.	Blanche	45	42	69.7	20.0	4.5	5	1899	Scranton, Miss	Key West, Fla.
3931	.....	Sch.	Blanche	7	7	41.0	11.4	2.5	1	1902	Smyrna, N. C	Beaufort, N. C.
201264	.....	Slp.	Blanche	9	5	38.0	11.0	3.1	2	1904	Port Royal, Va	Tappahannock Va.
136833	K. Q. J. L.	Sch.	[2] Blanche C. Pendleton	1,446	1,277	210.0	41.6	21.6	9	1900	Verona, Me	New York, N. Y.
3392	K. F. B. B.	Sch.	Blanche H. King	1,156	1,021	192.0	42.1	17.1	9	1888	Bath, Me	New York, N. Y.
3659	.....	Slp.	Blanche and Ida	14	13	37.3	14.8	5.9	1	1895	East Boothbay, Me	Portland, Me.
210151	.....	Slp.	Blond	10	7	41.5	12.0	3.5	3	1909	Morgan City, La	Brashear, La.
201502	.....	Sch.	Blondelle	10	10	44.0	12.7	2.8	1	1904	Smyrna, N. C	Beaufort, N. C.
2179	.....	Sch.	Bloomer	51	48	64.3	21.8	6.2	2	1855	Eden, Me	Southwest Harbor, Me.
3580	.....	Sch.	Bloomer	6	6	42.8	11.4	2.3	1	1893	Morehead City, N. C	Beaufort, N. C.
2004	.....	Slp.	Blue Bell	10	9	42.0	14.5	3.0	2	.....	.....	Annapolis, Md.
3596	.....	Sch.	Blue Wing	19	19	62.0	18.0	4.6	3	1893	Solomons Island, Md	Baltimore, Md.
3760	.....	Sch.	Bob Evans	13	8	38.4	12.9	5.4	2	1898	Jacksonville, Fla	Beaufort, S. C.
3255	.....	Slp.	Bob Lee	6	6	43.0	10.0	2.6	1	1883	Gloucester County, Va	Newport News, Va.
2986	J. R. G. K.	Ship.	Bohemia	1,633	1,528	221.7	40.2	25.5	18	1875	Bath, Me	San Francisco, Cal.
3291	.....	Sch.	Bohemia	71	67	81.3	23.8	6.0	3	1884	St. Michaels, Md	Baltimore, Md.
3883	.....	Sch.	Bohemia	124	86	96.4	25.4	10.2	18	1901	Gloucester, Mass	Gloucester, Mass.
25811	K. D. C. G.	Sch. y.	[3] Bohemian	22	21	45.3	15.2	6.9	3	1880	Boston, Mass	Boston, Mass.
205886	.....	Sch.	Bonaventure	35	26	59.3	20.0	4.4	6	1908	Bay St. Louis, Miss	New Orleans, La.
2794	.....	Sch.	Bonfouca	21	10	51.2	18.4	4.1	3	1872	Bonfouca, La	Do.
2609	.....	Sch.	Bonita	20	19	52.0	15.2	4.8	7	1865	Fairhaven, Mass	Boston, Mass.
2843	.....	Sch.	Bonita	30	21	56.0	18.8	4.7	8	1872	Talbot County, Md	Baltimore, Md.
3347	.....	Sch.	Bonita	14	13	35.5	14.4	5.0	1	1896	San Francisco, Cal	San Francisco, Cal.
2512	.....	Sch.	Boquet	6	6	30.0	11.1	4.5	1	.....	.....	Deer Isle, Me.
203382	.....	Slp.	Borinqueño	12	12	37.2	10.6	4.0	2	1905	Cataño, P. R	San Juan, P. R.
3772	K. N. S. T.	*Slp.	Boyd	473	396	166.1	34.2	10.3	3	1898	Bath, Me	New York, N. Y.
3362	.....	Sch.	Boyd N. Sheppard	32	21	60.3	19.7	5.2	6	1886	Mauricetown, N. J	Bridgeton, N. J.
3632	.....	Sch.	Boyd & Leeds	69	37	79.2	21.2	8.5	16	1894	Essex, Mass	Salem, Mass.
3657	K. M. H. R.	*Sch.	Braddock	678	644	176.4	35.0	14.2	2	1895	Noank, Conn	Fall River, Mass.
3282	K. C. M. F.	Sch.	Bradford C. French	968	797	184.3	37.5	19.2	8	1884	Kennebunk Port, Me	Boston, Mass.
2895	.....	Slp.	Brandenburg	72	69	65.0	27.5	7.1	1	1874	Brooklyn, N. Y	New York, N. Y.
203569	.....	Slp.	Bray	7	6	41.9	14.4	2.9	1	1906	Deepcreek, Va	Cape Charles, Va.
2856	.....	Slp.	Brazil	9	8	31.5	11.2	3.8	1	1872	Newark, Md	Do.
3928	K. R. P. M.	Sch.	Brazos	226	190	131.5	26.5	8.6	7	1902	Baltimore, Md	Tampa, Fla.
206218	.....	Sch.	Brazos y Corazon	33	33	58.0	19.2	7.2	4	1908	Mayaquez, P. R	San Juan, P. R.
2009	.....	Sch.	Breaker	14	13	34.8	14.2	4.7	4	.....	.....	Key West, Fla.
3047	.....	Sch. y.	Breeze	18	17	40.0	14.0	5.0	1	1877	Boston, Mass	Bucksport, Me.
200474	.....	Sch.	Bride	27	17	58.4	20.1	4.1	4	1903	Delisle, Miss	Gulfport, Miss.
2876	J. N. L. V.	Sch.	Brigadier	310	274	118.3	29.1	9.7	5	1873	Stockton, Me	Rockland, Me.
2587	.....	Sch.	Brightie	600	570	182.0	33.2	13.0	6	1868	Cleveland, Ohio	Port Huron, Mich.
2075	.....	Sch.	Brilliant	22	21	45.0	14.0	6.0	4	1835	Essex, Mass	Deer Isle, Me.
3945	K. S. C. N.	Sch.	Brina P. Pendleton	933	821	192.6	38.0	19.0	8	1902	Belfast, Me	New York, N. Y.
3070	.....	Sch.	Broad Gauge	35	33	55.0	22.0	4.3	2	1878	San Francisco, Cal	San Francisco, Cal.
3796	K. P. G. W.	*Sch.	Brockton	567	499	175.0	34.6	11.7	3	1899	Noank, Conn	Fall River, Mass.
126177	K. C. B. J.	Sch.	[4] Brookline	541	485	139.0	35.0	14.9	7	1883	Mauricetown, N. J	Boston, Mass.
2656	.....	Sch.	Brooklyn	70	66	80.3	23.6	5.9	4	1869	Dorchester County, Md	Crisfield, Md.
3789	.....	Sch.	Brooklyn	15	10	49.0	15.2	2.6	1	1899	Smyrna, N. C	Newbern, N. C.
3461	K. G. W. M.	*Sch.	Brookside	841	824	186.5	35.0	16.0	3	1890	Perth Amboy, N. J	Philadelphia, Pa.
3065	.....	Sch.	Brothers	37	35	57.0	21.6	4.3	1	1878	Vallejo, Cal	San Francisco, Cal.
9860	J. G. W. L.	Sch.	[5] Brownstone	176	167	105.6	27.9	8.5	5	1869	Hartford, Conn	Hartford, Conn.
3446	K. G. P. T.	Bkn.	Bruce Hawkins	614	546	152.0	35.6	16.0	7	1889	East Boston, Mass	Philadelphia, Pa.
3589	.....	Slp.	Brunhilde	6	6	32.5	13.5	3.4	1	1893	Patchogue, N. Y	Patchogue, N. Y
3845	.....	*Sch.	BRYN MAWR	4,294	3,853	400.0	50.2	23.9	9	1900	Chicago, Ill	Duluth, Minn.
2858	.....	Sch.	Buckeye State	518	492	171.0	32.7	11.5	5	1873	East Saginaw, Mich	Buffalo, N. Y.
3747	K. N. H. Q.	*Sch.	Buck Ridge	915	847	195.0	34.8	17.6	4	1898	Noank, Conn	Philadelphia, Pa.
3562	.....	Sch.	Buel Muir	10	9	51.0	13.3	3.5	5	1892	Oriole, Md	Crisfield, Md.
2394	.....	Sch.	Buena Vista	32	30	57.5	21.2	3.6	2	1848	Carpenters Landing, N. J	Perth Amboy, N. J.
204957	.....	Slp.	Burning Rag	8	6	34.0	14.4	3.0	1	1908	Bluffton, S. C	Beaufort, S. C.
3331	.....	Sch.	Burtie	11	6	41.7	15.0	3.5	2	1885	Bayou Boisdore, Miss	New Orleans, La.
2583	.....	Sch.	Butcher Boy	348	308	147.0	29.0	11.4	6	1868	Depere, Wis	Chicago, Ill.
3335	.....	Sch.	Butcher Boy	10	9	50.0	14.4	2.8	1	1885	Cambridge, Md	Baltimore, Md.
26412	.....	Sch.	[6] Byam	58	51	71.5	21.0	4.5	4	1859	Westfield, N. Y	Do.

[1] Formerly schooner David Carll.
[2] Formerly schooner Edward T. Stotesbury.
[3] Formerly schooner-yacht Caroline.
[4] Formerly schooner Charles E. Schmidt.
[5] Formerly schooner {a Fannie G. Warner. b Gill and Baird. c Manchester & Hudson.
[6] Formerly schooner William G. Tufts.

MERCHANT SAILING VESSELS OF THE UNITED STATES—Continued.

Official No.	Signal letters.	Rig.	Name of vessel.	Gross tonnage.	Net tonnage.	Length.	Breadth.	Depth.	Crew.	When built.	Where built.	Home port (where permanent document issues).
			C.			*Feet.*	*Feet.*	*Feet.*				
204237	.....	Slp.	C. Corbin	6	5	40.0	12.3	3.0	1	1904	Sanford, Va	Cape Charles Va.
4108	.....	Sch.	C. Taylor, 3d	33	32	62.8	20.1	5.8	1	1853	Middletown, Conn	Ellsworth, Me.
125968	.....	Sch.	C. Virginia	5	5	42.4	10.5	2.8	2	1881	Crisfield, Md	Crisfield, Md.
126427	.....	Sch.	C. A. Fish	37	20	62.3	21.9	4.5	5	1887	Pearlington, Miss	Gulfport, Miss.
127619	.....	Slp.	C. A. Francis	6	5	30.8	10.2	5.3	1	1902	Bristol, Me	Rockland, Me.
201433	.....	Slp.	C. A. Parks	5	5	36.9	12.6	3.0	3	1904	Fairmount, Md	Crisfield, Md.
127097	K. M. H. V.	Sch.	C. A. Thayer	452	390	156.0	36.0	11.8	8	1895	Fairhaven, Cal	San Francisco, Cal.
6349	H. F. L. K.	Sch.	[1]C. B. Clark	194	162	105.4	27.4	8.4	5	1866	Camden, N. J	Bangor, Me.
5520	.....	Slp.	C. B. Timpson	21	20	47.5	17.5	4.3	2	1868	Atlantic, N. Y	Patchogue, N. Y.
125214	.....	Sch.	C. C. Barnes	489	460	168.0	31.0	12.6	6	1873	Manitowoc, Wis	Toledo, Ohio.
126250	.....	Sch.	C. C. Donoho	18	17	45.2	17.2	4.3	2	1884	Laurel, Del	Newbern, N. C.
126612	.....	Slp.	C. C. Pinckney	65	61	64.0	22.6	4.2	2	1890	Charleston, S. C	Charleston, S. C.
126452	K. D. W. J.	Sch.	C. C. Wehrum	395	337	139.0	36.0	10.1	6	1887	Wilmington, Del	New York, N. Y.
5999	.....	Sch.	C. C. Wheeler	61	58	75.0	23.0	5.8	3	1872	St. Michaels, Md	Tappahannock, Va.
125665	J. S. W. P.	Bk.	C. D. Bryant	929	823	172.7	37.0	21.0	13	1878	Searsport, Me	San Francisco, Cal.
127394	.....	Sch.	C. D. Maffitt	15	14	47.3	14.1	3.1	1	1899	Shallotte, N. C	Wilmington, N. C.
126609	.....	Sch.	C. E. Redfern	680	646	181.0	35.0	13.1	6	1890	West Bay City, Mich	Chicago, Ill.
127291	.....	Slp.	C. E. Spencer	6	6	40.0	13.6	2.8	2	1898	Oriole, Md	Baltimore, Md.
5828	.....	Slp.	C. E. Trumbull	99	94	87.0	24.6	6.5	6	1870	East Boston, Mass	Gloucester, Mass.
127564	.....	Slp.	C. F. Bosman	9	9	43.9	15.4	3.7	5	1901	Pocomoke City, Md	Crisfield, Md.
206789	.....	Sch.	C. F. Miles	22	19	75.0	22.0	5.0	2	1909	Oriole, Md	Cape Charles, Va.
127455	.....	Slp.	C. F. Richardson	9	9	43.0	15.4	3.5	7	1900	Pocomoke City, Md	Crisfield, Md.
125273	J. P. R. H.	*Sch.	C. F. Sargent	1,689	1,572	220.3	41.3	17.9	19	1874	Yarmouth, Me	New York, N. Y.
5847	.....	*Sch.	C. G. King	457	434	163.4	29.3	12.1	7	1870	South Saginaw, Mich	Cleveland, Ohio.
127339	.....	Slp.	C. G. Smithers	8	8	44.0	14.0	3.0	1	1899	Cape Charles, Va	Chincoteague, Va.
125396	.....	Slp.	C. H. Edwards	76	72	70.0	23.6	7.6	4	1875	Quincy, Mass	Rockland, Me.
5992	.....	Sch.	C. H. Hackley	207	197	124.8	27.2	8.4	5	1868	Milwaukee, Wis	Chicago, Ill.
127571	.....	Sch.	C. H. Mallison	20	19	65.0	17.7	4.9	2	1901	Oriole, Md	Cape Charles, Va.
127724	.....	Slp.	C. H. Roberts	15	11	36.8	15.6	4.2	1	1902	Harris Neck, Ga	Savannah, Ga.
204941	.....	Sch.	C. J. Peterson	40	27	66.0	20.0	5.5	7	1908	Greenwich, N. J	Bridgeton, N. J.
126789	.....	Sch.	C. J. Thomson	16	11	55.5	15.9	4.1	2	1891	St. Peters, Md	Cape Charles, Va.
127732	.....	Sch.	C. L. Bradford	35	22	56.0	19.4	5.5	6	1903	Greenwich, N. J	Bridgeton, N. J.
125079	.....	Slp.	C. L. Huested	9	9	34.5	13.5	3.4	2	1872	Glenwood, N. Y	New York, N. Y.
127702	.....	Slp.	C. L. Marie	7	7	40.0	15.1	2.9	5	1902	Wittman, Md	Baltimore, Md.
5165	.....	Sch.	C. L. Place	28	27	49.0	20.0	4.4	1	1858	San Francisco, Cal	San Francisco, Cal.
125517	.....	Sch.	C. M. Gillmor	43	40	62.5	19.0	6.8	2	1876	St. George, Me	Portland, Me.
126342	.....	Slp.	C. M. Howell	14	8	41.5	16.3	4.5	4	1885	Dividing Creek, N. J	Bridgeton, N. J.
125654	.....	Slp.	C. P. Woodworth	11	10	33.5	14.2	3.9	1	1878	East Rockaway, N. Y	Perth Amboy, N. J.
126450	.....	Sch.	C. R. Lewis	10	6	55.0	14.4	2.8	7	1887	Somerset County, Md	Crisfield, Md.
127406	.....	Sch.	C. R. Prouty	5	5	35.0	12.0	2.7	1	1899	Indianola, Tex	Eagle Pass, Tex.
126992	K. L. S. G.	Sch.	C. S. Holmes	430	376	162.8	37.0	11.5	8	1893	Port Blakeley, Wash	San Francisco, Cal.
125948	.....	Sch.	C. S. Tyler	14	9	56.4	13.0	4.2	6	1881	Crisfield, Md	Crisfield, Md.
5912	.....	Slp.	C. T. Derry	58	55	69.0	21.8	5.0	3	1871	Boston, Mass	Boston, Mass.
200637	.....	Sch.	C. T. Herman	13	10	49.8	13.0	3.3	2	1903	Shallotte, N. C	Wilmington, N. C.
126539	K. G. D. S.	Sch.	C. T. Hill	140	133	93.0	30.2	7.5	5	1889	San Francisco, Cal	San Francisco, Cal.
127160	.....	Slp.	C. T. Lankford	7	5	35.2	13.3	3.6	4	1896	Fairmount, Md	Crisfield, Md.
126217	.....	Slp.	C. V. Owens	7	7	30.0	12.0	3.0	2	1884	Norfolk County, Va	Norfolk, Va.
126448	.....	Slp.	C. W. Baker	5	5	28.2	13.2	3.3	1	1887	Patchogue, N. Y	Patchogue, N. Y.
126090	.....	Slp.	C. W. Barnes	7	6	37.0	13.3	3.4	4	1890	Somerset County, Md	Crisfield, Md.
127650	.....	Slp.	C. W. Crockett	9	9	45.0	15.8	3.9	5	1902	Pocomoke City, Md	Do.
4139	.....	Sch.	C. W. Dexter	91	77	79.7	21.2	7.1	3	1858	Bowdoinham, Me	Calais, Me.
127699	.....	Slp.	C. W. Roamer	7	5	44.0	12.0	3.0	1	1902	Dreka, Va	Cape Charles, Va.
125178	.....	Sch.	C. W. Willey	46	44	67.5	21.4	6.0	2	1873	Talbot County, Md	Baltimore, Md.
126343	.....	Slp.	C. and H. Elmer	11	6	35.2	15.2	4.0	3	1886	Fairton, N. J	Bridgeton, N. J.
126203	.....	Sch.	C. W. and S. Peace	21	13	47.3	18.0	4.9	5	1884	Cedarville, N. J	Do.
203447	K. V. P. D.	*Sch.	Cacoosing	721	623	177.0	35.0	14.2	3	1906	Noank, Conn	Philadelphia, Pa.
204436	K. W. G. P.	*Sch.	Cadosia	756	651	180.8	35.1	14.3	3	1907	Bath, Me	New York, N. Y.
200352	.....	*Sch.	Cairo	18	11	52.0	18.7	3.4	4	1903	Biloxi, Miss	Gulfport, Miss.
127741	.....	Slp.	Cake Walk	10	7	32.0	11.4	6.0	1	1903	Bremen, Me	Deer Isle, Me.
126449	.....	Sch.	Caldwell H. Colt	64	61	79.0	21.5	9.1	6	1887	Greenpoint, N. Y	Pensacola, Fla.
205278	K. W. Q. C.	Sch.	Calhoun E. Ross	438	375	160.0	35.2	12.2	6	1908	Milford, Del	Seaford, Del.
125817	.....	Slp.	Calista	7	7	32.0	13.0	3.1	2	1880	Bluepoint, N. Y	Greenport, N. Y.
126824	.....	Slp.	Calista R	5	5	27.0	12.0	3.0	1	1891	Patchogue, N. Y	Bridgeport, Conn.
126406	.....	Sch.	Calla	42	27	69.1	22.6	4.4	4	1886	Bonfouca, La	New Orleans, La.
125090	.....	Slp.	Callena	12	7	37.0	15.1	4.6	3	1872	Leesburg, N. J	Bridgeton, N. J.
127420	K. P. T. B.	Sch.	Calumet	1,241	1,094	190.4	40.1	18.9	14	1900	Bath, Me	Boston, Mass.
125199	.....	Sch.	Calvert	70	67	78.0	22.0	7.9	4	1873	Baltimore, Md	Baltimore, Md.
127573	.....	Slp.	Calvert	7	7	36.0	14.5	2.6	4	1901	Cambridge, Md	Do.
126207	.....	Sch.	Calvin Chesnut	57	54	76.0	24.0	6.2	4	1884	Pocomoke City, Md	Crisfield, Md.
5939	J. K. T. V.	Sch.	Calvin P. Harris	465	400	138.5	33.2	15.2	6	1871	Bath, Me	Marblehead, Mass.
126167	.....	Slp.	Calypso	9	8	40.0	13.8	3.5	6	1883	Cambridge, Md	Annapolis, Md.
126895	.....	Slp.	Calypso	6	6	30.0	10.1	5.4	2	1892	Bremen, Me	Deer Isle, Me.
127614	K. R. M. N.	Sch.	Camano	730	631	184.7	39.4	14.2	8	1902	Port Blakeley, Wash	Port Townsend, Wash.
125027	.....	*Sch.	Camden	694	659	190.2	33.5	14.5	4	1872	Cleveland, Ohio	Boston, Mass.
127038	.....	Sch.	Camelia A	14	13	45.8	14.4	3.6	3	1894	Biloxi, Miss	Gulfport, Miss.
125689	J. T. C. N.	Sch.	[2]Cameo (whaling)	243	200	111.5	27.1	10.5	23	1878	Bath, Me	New Bedford, Mass.
201935	K. T. S. V.	Sch.	Camilla May Page	688	567	175.9	36.5	14.2	7	1905	.....do	Portland, Me.

[1] Formerly schooner Dick Williams.

[2] Formerly {a schooner Cameo. b British schooner Cameo.}

MERCHANT SAILING VESSELS OF THE UNITED STATES—Continued.

Official No.	Signal letters.	Rig.	Name of vessel.	Gross tonnage.	Net tonnage.	Length.	Breadth.	Depth.	Crew.	When built.	Where built.	Home port (where permanent document issues).
						Feet.	*Feet.*	*Feet.*				
126912	.....	Sch.	Canary	13	9	41.8	17.8	3.7	4	1892	Hickory Point, Miss.	New Orleans, La.
207194	.....	Slp.	Canary	6	6	31.0	11.8	3.6	2	1900	Biloxi, Miss.	Apalachicola, Fla.
126853	.....	*Sch.	Canisteo	671	643	158.2	33.8	15.8	3	1891	Noank, Conn.	New York, N. Y.
127478	.....	Slp.	Cannon	5	5	35.6	12.9	2.3	2	1900	Cambridge, Md.	Crisfield, Md.
127316	K. N. V. L.	*Sch.	Canton	531	448	167.0	34.6	11.5	4	1899	Noank, Conn.	Fall River, Mass.
126326	.....	Sch.	Cape Charles	29	20	60.6	18.3	5.5	2	1885	Pocomoke City, Md.	Newbern, N. C.
200308	.....	Sch.	Cape Horn	77	51	85.5	21.3	10.0	8	1903	Essex, Mass.	Galveston, Tex.
201120	.....	*Sch.	Capitola	31	31	49.2	16.2	3.0	0	1904	New Baltimore, Mich.	Detroit, Mich.
204245	.....	Slp.	Capricho	7	7	33.5	12.0	5.0	3	1907	Culebra, P. R.	San Juan, P. R.
126199	.....	Sch.	Captain	41	39	65.9	18.4	6.5	3	1884	Baltimore, Md.	Cape Charles, Va.
126901	.....	Sch.	Captain Sam	8	8	41.8	11.2	3.5	2	1892	Cedar Keys, Fla.	Cedar Keys, Fla.
125936	.....	Sch.	Caradora	56	53	74.1	22.6	5.7	3	1881	St. Michaels, Md.	Baltimore, Md.
127525	K. Q. S. N.	*Sch.	Cardenas	1,576	1,428	245.9	43.2	19.0	5	1901	Bath, Me.	Fall River, Mass.
4435	.....	Sch.	Caressa	53	51	68.0	20.0	6.2	2	1846	Seaville, Me.	Deer Isle, Me.
200737	.....	Sch.	Carey	31	21	57.0	19.0	5.4	11	1904	Dorchester, N. J.	Camden, N. J.
125844	.....	Sch.	Carey Saddler	19	18	53.0	15.7	4.5	1	1880	St. Michaels, Md.	Baltimore, Md.
210656	.....	Slp.	Caribe	5	5	26.0	9.4	4.1	2	1912	Catano, P. R.	San Juan, P. R.
127669	.....	Sch.	Carl	7	7	36.3	12.0	2.3	1	1902	Beaufort, N. C.	Beaufort, N. C.
5605	.....	Sch.	Carl W. Keach	21	15	52.2	18.7	5.7	1	1857	Somerset County, Md.	Crisfield, Md.
126344	L. D. H. Q.	Sch.	Carleton Bell (whaling)	139	104	93.7	24.5	9.3	21	1886	Bath, Me.	New Bedford, Mass.
127660	.....	Sch.	[1]Carmelita	26	24	45.0	13.6	5.5	4	1882	Mayaguez, P. R.	San Juan, P. R.
127596	.....	Slp.	Carmen	18	17	38.0	13.0	6.0	4	1883	Humacao, P. R.	Do.
204031	.....	Slp.	Carolina	6	6	35.8	11.0	2.6	2	1907	Puntagorda, Fla.	Key West, Fla.
211176	L. C. V. R.	Slp. y.	Carolina	33	25	57.0	14.5	9.2	5	1913	Bristol, R. I.	New York, N. Y.
126830	.....	Sch.	Caroline	13	13	36.0	12.6	5.7	2	1892	Tacoma, Wash.	Port Townsend, Wash.
127676	K. R. V. G.	Sch.	Caroline	511	434	163.1	38.0	11.6	7	1902	Port Blakeley Wash.	San Francisco, Cal.
203451	.....	*Sch.	Caroline Anderson	33	22	57.0	20.8	4.5	2	1906	Madisonville, La.	Gulfport, Miss.
126633	.....	Sch.	Caroline Butler	49	47	68.0	23.9	6.8	2	1890	New London, Conn.	New London, Conn.
125642	.....	Sch.	Caroline Dixon	47	45	59.0	22.0	4.7	1	1878	San Francisco, Cal.	San Francisco, Cal.
5798	J. H. M. N.	Sch.	Caroline Gray	327	277	115.7	26.8	14.1	5	1869	Rockland, Me.	Rockland, Me.
4737	.....	Sch.	Caroline Krelscher	36	34	56.4	20.6	4.9	2	1854	Staten Island, N. Y.	Bucksport, Me.
126341	.....	Sch.	Caroline Vought	83	59	79.5	23.0	8.0	6	1886	Boothbay, Me.	Tampa, Fla.
5981	.....	Sch.	Caroline H. Mears	32	20	55.6	18.8	5.0	7	1871	Bridgeton, N. J.	Cape Charles, Va.
127393	.....	Sch.	Carolyn	15	10	48.0	14.0	3.6	2	1899	Beaufort, N. C.	Wilmington, N. C.
125856	.....	Sch.	Carrie	8	8	52.0	14.0	4.0	3	1879	Calvert County, Md.	Annapolis, Md.
126060	.....	Sch.	Carrie	101	96	93.1	23.7	6.6	4	1882	Cambridge, Md.	Seaford, Del.
126202	.....	Sch.	Carrie	13	8	42.0	14.0	4.1	4	1884	Goshen, N. J.	Wilmington, Del.
126478	.....	Slp.	Carrie	6	5	23.5	12.3	4.3	1	1888	Noank, Conn.	New Haven, Conn.
126659	.....	Sch.	Carrie	8	8	38.5	13.6	3.0	1	1890	Currituck County, N. C.	Elizabeth City, N. C.
127017	.....	Slp.	Carrie	7	6	26.0	12.6	4.1	2	1893	Groton, Conn.	New London, Conn.
126526	.....	Sch.	Carrie A	9	8	41.0	14.5	3.4	3	1888	Dauphin Island, Ala.	Mobile, Ala.
125989	.....	Sch.	Carrie C	75	71	73.2	22.2	7.7	16	1882	Essex, Mass.	Gloucester, Mass.
125309	J. Q. L. P.	*Sch.	[2]Carrie Clark	1,298	1,260	188.0	39.6	24.1	3	1874	Waldoboro, Me.	New York, N. Y.
127159	.....	Sch.	Carrie Coulbourn	24	16	63.2	16.5	4.9	8	1896	Oriole, Md.	Crisfield, Md.
127070	.....	Slp.	Carrie D	7	6	28.7	10.8	3.0	2	1889	St. Augustine, Fla.	Key West, Fla.
126654	.....	Slp.	Carrie Egner	8	7	33.6	12.6	4.1	1	1890	Camden, N. J.	Somers Point, N. J.
5889	.....	Sch.	Carrie Farson	32	22	65.0	20.0	4.4	3	1870	Marcus Hook, Pa.	Newbern, N. C.
126972	.....	Slp.	Carrie H	5	5	29.2	9.5	4.6	2	1893	Brooksville, Me.	Castine, Me.
126280	.....	Sch.	Carrie Haley	13	8	44.0	15.8	4.1	4	1885	Leesburg, N. J.	Wilmington, Del.
91547	.....	Slp.	Carrie L	7	6	30.2	13.4	3.2	1	1883	Bayshore, N. Y.	Patchogue, N. Y.
126084	.....	Sch.	[3]Carrie L	75	71	83.8	25.4	6.4	4	1882	Church Creek, Md.	Tappahannock, Va.
125066	.....	Slp.	Carrie Louise	13	6	40.2	14.2	3.8	2	1872	Perth Amboy, N. J.	Newport News, Va.
127161	.....	Slp.	Carrie Marie	8	8	39.6	14.3	3.1	3	1896	Wittman, Md.	Baltimore, Md.
5868	.....	Slp.	Carrie May	7	6	34.0	14.0	3.0	1	1866	Boothbay, Me.	Salem, Mass.
126293	.....	Sch.	Carrie May	35	33	56.8	20.7	5.1	1	1885	Jonesboro, Me.	Ellsworth, Me.
127681	.....	Slp.	Carrie Mears	14	10	53.5	16.3	3.5	1	1902	Pocomoke City, Md.	Crisfield, Md.
127009	.....	Sch.	Carrie Moore	28	26	64.5	17.5	5.2	7	1893	Baltimore, Md.	Baltimore, Md.
125659	.....	Slp.	Carrie N	6	5	30.6	12.4	2.8	1	1875	Sayville, N. Y.	Greenport N. Y.
126735	.....	Slp.	Carrie O	8	7	29.2	13.1	3.4	2	1891	Port Jefferson, N. Y.	Bridgeport, Conn.
127209	.....	Slp.	Carrie Price	7	7	39.5	14.3	3.5	5	1897	Hollands Island, Md.	Crisfield, Md.
5774	.....	Sch.	Carrie Revell	26	18	54.6	19.9	5.1	2	1869	Somerset County, Md.	Alexandria, Va.
126068	J. W. N. K.	Sch.	Carrie Strong	473	412	151.0	35.3	12.2	8	1882	Thomaston, Me.	Thomaston, Me.
125798	J. T. Q. L.	Bk.	Carrie Winslow	943	825	173.7	34.5	20.7	10	1880	Deering, Me.	Boston, Mass.
126069	K. B. C. F.	Sch.	Carrie A. Bucknam	287	235	128.0	29.2	10.5	6	1882	Verona, Me.	Bucksport, Me.
126413	K. D. Q. W.	Sch.	Carrie A. Lane	802	703	178.2	35.9	17.3	8	1887	Bath, Me.	Sag Harbor, N. Y.
203750	.....	Sch.	Carrie B. Belle	12	7	47.5	13.6	3.0	2	1906	Avon, N. C.	Manteo, N. C.
126794	.....	Sch.	Carrie B. Welles	41	39	66.2	18.7	7.8	7	1891	Boothbay, Me.	Pensacola, Fla.
126260	K. C. R. N.	Sch.	Carrie C. Ware	185	155	105.4	28.7	8.4	5	1884	Cherryfield, Me.	Machias, Me.
126651	K. H. C. M.	Sch.	Carrie E. Look	530	457	154.6	35.2	12.0	6	1890	Rockland, Me.	Rockland, Me.
24229	.....	Sch.	[4]Carrie E. McClean	77	73	73.5	26.0	6.0	3	1851	Poughkeepsie, N. Y.	New York, N. Y.
5584	.....	Sch.	Carrie E. Wright	58	44	77.5	23.4	5.6	3	1868	Church Creek, Md.	Newport News, Va.
4545	.....	Sch.	Carrie F. Roberts	52	49	69.4	19.9	7.3	3	1866	Bath, Me.	Newport, R. I.
5919	.....	Sch.	Carrie S. Allen	24	22	47.9	16.4	5.8	3	1871	Harpswell, Me.	Tampa, Fla.
126471	.....	Sch.	Carrie S. Morse	56	42	84.0	22.5	5.7	4	1888	Pocomoke City, Md.	Crisfield, Md.
126834	.....	Slp.	Carrie S. Rogers	6	5	25.8	10.4	4.4	1	1890	Vinalhaven, Me.	Vinalhaven, Me.
4136	.....	Sch.	Carrie T. Rogers	12	12	39.0	13.9	4.4	3	1867	Georgetown, Me.	Rockland, Me.
126423	.....	Sch.	Carrie W. Babson	90	62	80.8	23.4	8.6	6	1887	Boothbay, Me.	Tampa, Fla.

[1] Formerly Spanish schooner Carmelita.

[2] Formerly (a) ship Carrie Clark. (b) German bark Anna.

[3] Formerly sloop Montauk.

[4] Formerly schooner Thomas Jefferson.

MERCHANT SAILING VESSELS OF THE UNITED STATES—Continued.

Official No.	Signal letters.	Rig.	Name of vessel.	Gross tonnage.	Net tonnage.	Length.	Breadth.	Depth.	Crew.	When built.	Where built.	Home port (where permanent document issues).
						Feet.	*Feet.*	*Feet.*				
126152	.....	Sch.	Carrie and Belle	104	99	88.8	24.0	6.6	4	1883	Cambridge, Md	Crisfield, Md.
4334	.....	Sch.	Carrier	187	177	123.0	26.0	8.6	7	1865	Marine City, Mich	Chicago, Ill.
5147	.....	Sch.	Carrier Dove	54	51	69.0	22.7	5.3	3	1864	San Francisco, Cal	San Francisco, Cal.
126675	K.H.P.N.	Sch.	Carrier Dove	707	634	188.7	39.0	14.2	9	1890	Port Blakeley, Wash	Do.
127172	.....	*Sch.	CARRINGTON	3,180	2,861	352.0	44.2	21.8	9	1897	Chicago, Ill	Duluth, Minn.
127601	.....	Sch.	Carroll C	17	11	48.6	16.9	3.4	5	1901	Biloxi, Miss	Gulfport, Miss.
127206	.....	Slp.	Carroll T	7	7	37.5	14.5	3.6	2	1897	Fairmont, Md	Tappahannock, Va.
127211	.....	Slp.	Carrol Todd	6	6	39.7	12.9	3.0	3	1897	Holland Island, Md	Crisfield, Md.
15823	.....	Sch.	[1]Casella	33	31	60.7	17.8	6.9	4	1872	Bristol, R. I	Boothbay, Me.
5286	.....	Sch.	Cashier	24	15	48.5	16.5	4.7	4	1849	Cedarville, N. J	Bridgeton, N. J.
4809	.....	Sch.	Casta Diva	13	13	40.9	12.7	4.6	2	1860	Newtown, N. Y	Tampa, Fla.
5251	H.T.L.W.	Sch.	Catawamteak	148	119	88.0	22.8	8.8	4	1864	Rockland, Me	Rockland, Me.
127540	.....	Slp.	Catharina	5	5	28.9	11.9	2.4	3	1879	Galveston, Tex	Port Lavaca, Tex.
126694	.....	Lgr.	Catharine	6	5	27.0	9.3	3.3	1	1890	Morgan City, La	Brashear, La.
209798	.....	Slp.	Catharine	26	23	34.4	13.9	3.3	2	1912	St. Catherines Island, Ga	Savannah, Ga.
126926	.....	Sch.	Catharine E. Shores	10	9	52.5	14.2	3.2	5	1892	Oriole, Md	Crisfield, Md.
4437	.....	Sch.	Catherine	82	78	78.6	23.2	7.0	2	1833	Belfast, Me	Ellsworth, Me.
126527	.....	Slp.	Catherine	7	7	31.5	11.6	3.7	2	1888	Charleston, S. C	Charleston, S. C.
127589	.....	Slp.	Catherine	12	12	49.5	15.5	4.2	1	1901	Pocomoke City, Md	Crisfield, Md.
209260	.....	Sch.	Catherine	51	51	65.2	22.1	6.1	5	1911	Solomons, Md	Annapolis, Md.
201004	.....	Sch.	Catherine Burke	130	92	101.0	24.2	11.2	20	1904	Essex, Mass	Gloucester, Mass.
5154	.....	Sch.	Catherine Miller	35	33	61.0	18.7	4.4	1	1850	San Rafael, Cal	San Francisco, Cal.
126965	.....	Slp.	Caution	6	6	32.8	12.4	3.5	2	1886	Centerport, N. Y	Bridgeport, Conn.
126464	.....	Slp.	Cavalier	8	5	38.0	12.3	3.0	3	1887	Northumberland County, Va	Tappahannock, Va.
126469	.....	Sch.	Cavalier	50	48	65.0	20.1	9.3	6	1887	Glen Cove, N. Y	Pensacola, Fla.
200899	K.T.F.Q.	Sch.	Cavalier	135	96	105.2	25.0	11.2	20	1904	Essex, Mass	Gloucester, Mass.
206641	.....	Sch.	Cavalier	18	11	49.8	18.2	3.7	4	1909	Biloxi, Miss	Mobile, Ala.
126781	.....	Sch.	Caviare	62	59	74.3	20.7	8.7	7	1891	Essex, Mass	Pensacola, Fla.
200192	.....	*Sch.	Cayuga	16	11	47.0	17.1	3.7	4	1903	Biloxi, Miss	Mobile, Ala.
125958	.....	Sch.	Cazador	31	30	60.1	19.5	4.2	2	1881	Wolf River, Miss	Brashear, La.
125188	.....	Sch.	Cecelia	6	5	33.0	11.0	3.0	1	1873	Mobile, Ala	Mobile, Ala.
125352	.....	Sch.	Cecelia	16	15	43.8	16.0	4.9	2	1874	Santa Rosa County, Fla	Tampa, Fla.
126673	.....	Sch.	Cecelia	47	44	66.3	21.2	6.0	3	1890	Chestertown, Md	Tappahannock, Va.
127385	.....	Sch.	Cecil	11	7	49.6	15.6	4.5	1	1899	Mount Pleasant, N. C	Newbern, N. C.
126059	.....	Sch.	Cecil H. Low	79	75	78.6	22.2	8.1	12	1882	Essex, Mass	Gloucester, Mass.
127197	.....	Cat.	Cecile	6	6	29.5	12.9	3.5	1	1897	Patchogue, N. Y	Patchogue, N. Y.
126234	.....	Sch.	Cecile Delpit	29	18	56.2	20.7	4.0	3	1884	Madisonville, La	New Orleans, La.
127715	K.S.D.M.	Sch.	Cecilia Sudden	643	545	172.0	38.3	13.2	9	1902	Fairhaven, Wash	San Francisco, Cal.
5982	.....	Sch.	Cecilia B. Sheppard	29	18	52.8	19.2	4.8	5	1870	Dorchester, N. J	Baltimore, Md.
127484	.....	Slp.	Cecrops	7	7	36.5	13.6	2.7	2	1900	Hoopers Island, Md	Alexandria, Va.
126615	K.H.B.G.	Sch.	Cella F	412	353	145.7	34.4	12.0	6	1890	Brewer, Me	Boston, Mass.
127622	.....	*Sch.	Cellena L	13	8	43.5	15.8	2.8	4	1902	Handsboro, Miss	Gulfport, Miss.
125279	.....	Sch.	Celt	11	10	39.6	10.8	4.3	0	1867	Lapointe, Wis	Duluth, Minn.
125415	J.R.C.M.	Bkn.	Centennial	1,286	1,138	190.4	38.0	24.0	16	1875	East Boston, Mass	San Francisco, Cal.
125476	J.R.P.K.	Sch.	Centennial	115	86	88.0	23.5	8.8	4	1876	Essex, Mass	Lubec, Me.
125479	.....	Sch.	Centennial	17	16	43.6	15.1	4.0	9	1876	Key West, Fla	Key West, Fla.
125482	.....	Slp.	Centennial	24	23	50.3	16.2	2.9	1	1876	Bath, Me	Boston, Mass.
125544	.....	Sch.	Centennial	14	13	48.9	13.4	3.2	1	1876	Beaufort, N. C	Newbern, N. C.
125692	.....	Sch.	Centennial	9	6	51.5	13.8	3.0	2	1878	Crisfield, Md	Crisfield, Md.
4761	.....	Sch.	Centurion	44	42	60.0	22.8	5.5	2	1857	Westfield, N. Y	Newport News, Va.
5935	.....	Sch.	Challenge	18	17	40.0	15.5	4.3	1	1871	San Francisco, Cal	San Francisco, Cal.
125556	.....	Sch.	Challenge	10	9	41.4	14.1	3.4	2	1876	Crisfield, Md	Norfolk, Va.
126142	.....	Slp.	Challenge	6	6	36.7	13.0	3.1	1	1883	Cape Lookout, N. C	Cape Charles, Va.
126339	.....	Sch.	Challenge	39	37	62.5	17.4	6.1	3	1885	Seattle, Wash	Nome, Alaska.
5936	.....	Sch.	Champion	34	33	58.0	20.7	5.5	5	1870	Key West, Fla	Key West, Fla.
127621	.....	Sch.	Champion	41	30	64.6	22.0	4.2	1	1902	Boggy Bayou, Fla	Gulfport, Miss.
127059	.....	Sch.	Champion Splitter	21	12	57.2	19.5	4.5	3	1894	Jordan River, Miss	New Orleans, La.
127494	.....	Sch.	Charles Alfred	30	23	53.0	20.6	4.2	2	1900	Portland, Fla	Pensacola, Fla.
4951	.....	Sch.	Charles Atkinson	68	64	71.9	21.6	5.5	3	1862	Milton, Del	New York, N. Y.
202612	.....	Sch.	Charles Buckingham	16	7	48.0	18.1	3.3	5	1905	Biloxi, Miss	New Orleans, La.
126143	.....	Sch.	Charles Butler	56	53	79.3	23.8	5.9	3	1883	Taylors Island, Md	Baltimore, Md.
127075	.....	Sch.	Charles Chambers	90	85	67.0	22.0	7.2	3	1895	Grosse Isle, Mich	Detroit, Mich.
126624	K.H.C.Q.	Sch.	Charles Davenport	1,297	1,157	199.2	41.8	20.8	10	1890	Bath, Me	Portland, Me.
126940	.....	Sch.	Chas. Feahney	24	18	49.7	20.0	4.1	2	1893	Bayou Talla, Miss	Gulfport, Miss.
209223	.....	Sch.	Charles Johnson	7	7	36.0	10.5	3.2	1	1905	Ugashak, Alaska	Umlaska, Alaska.
5547	.....	Sch.	Charles Lawrence	21	20	46.2	17.8	4.7	2	1868	Bass River, N. J	Annapolis, Md.
125232	J.P.C.G.	Sch.	Charles Lawrence	436	396	130.4	32.9	9.7	6	1874	Mays Landing, N. J	New York, N. Y.
125215	.....	Sch.	Charles Luling	195	185	123.0	25.6	9.6	4	1873	Manitowoc, Wis	New London, Conn.
127616	.....	Sch.	Charles Pankey	9	8	32.0	13.3	3.8	3	1902	Scranton, Miss	Gulfport, Miss.
127470	.....	Sch.	Charles Redding, jr	14	10	47.4	15.2	3.8	3	1900	Biloxi, Miss	Do.
125210	.....	Slp.	Charles Tonjes	66	62	62.1	27.2	7.0	1	1873	Brooklyn, N. Y	New York, N. Y.
127651	.....	Sch.	Charles W	80	71	75.5	27.0	5.6	2	1902	San Francisco, Cal	San Francisco, Cal.
4372	.....	Sch.	Charles Wall	629	597	194.6	34.0	13.2	6	1866	Cleveland, Ohio	Sandusky, Ohio.
202377	K.V.B.N.	Sch.	Charles Whittemore	693	582	177.9	38.2	14.0	6	1905	Mystic, Conn	Boston, Mass.
126628	K.H.D.G.	Sch.	Charles A. Campbell	1,586	1,493	228.3	46.4	21.6	9	1890	Bath, Me	Perth Amboy, N. J.
5597	.....	Sch.	Charles A. Pryor	10	5	39.0	14.5	4.0	2	1867	Crisfield, Md	Alexandria, Va.
125510	.....	Slp.	Charles B. Britton	9	9	34.5	12.1	3.3	1	1875	Keyport, N. J	Perth Amboy, N. J.
125691	J.T.D.F.	Bk.	Charles B. Kenney	1,128	1,014	179.3	37.2	22.8	14	1878	Bath, Me	San Francisco, Cal.

[1] Formerly schooner-yacht Latona.

MERCHANT SAILING VESSELS OF THE UNITED STATES—Continued.

Official No.	Signal letters.	Rig.	Name of vessel.	Gross tonnage.	Net tonnage.	Length.	Breadth.	Depth.	Crew.	When built.	Where built.	Home port (where permanent document issues).
						Feet.	*Feet.*	*Feet.*				
127495	.....	Slp.	Charles B. Mason	8	6	40.0	14.0	3.0	1	1900	Hopkins, Va.	Cape Charles, Va.
126164	K. B. S. L.	Sch.	Charles C. Lister	280	266	127.0	33.0	9.3	5	1893	Milford, Del.	New York, N. Y.
126070	J. W. P. Q.	Ship.	Charles E. Moody	2,003	1,734	233.9	43.4	18.2	20	1882	Bath, Me.	Port Townsend, Wash.
126006	.....	Sch.	Charles E. Wyman	234	222	132.4	29.2	8.7	5	1882	Grand Haven, Mich.	Bangor, Me.
126702	K. J. C. Q.	Bkn.	Charles F. Crocker	855	762	204.0	40.0	15.0	11	1890	Alameda, Cal.	San Francisco, Cal.
201265	K. T. H. B.	*Sch.	Charles F. Pritchard	861	753	190.0	35.3	16.1	3	1904	Bath, Me.	Philadelphia, Pa.
126135	.....	Sch.	Charles F. Roehle	67	64	76.5	23.6	6.7	6	1883	Pocomoke City, Md.	Tappahannock, Va.
127200	K. N. D. J.	Sch.	Charles G. Endicott	856	751	171.6	38.0	18.7	7	1897	Bath, Me.	Perth Amboy, N. J.
126078	J. W. R. T.	Sch.	Chas. G. Joyce	122	116	97.9	26.9	7.6	4	1882	Baltimore, Md.	Baltimore, Md.
125758	J. T. L. V	Bk.	Charles G. Rice	697	599	154.3	32.4	18.3	29	1879	Yarmouth, Me.	New Bedford, Mass.
125970	.....	Slp.	Charles H. Atkins	9	5	36.3	12.6	3.3	5	1881	Onancock, Va.	Crisfield, Md.
125309	.....	Sch.	Charles H. Daiger	7	6	47.8	11.3	2.8	2	1875	Dorchester County, Md.	Newport News, Va.
126356	.....	Slp.	Charles H. Davis	6	6	30.0	13.1	3.6	2	1896	Patchogue, N. Y.	Greenport, N. Y.
125551	.....	Sch.	Charles H. Gibson	43	30	67.6	20.8	5.4	3	1876	Oxford, Md.	Crisfield, Md.
127597	K. H. J. W.	Sch.	Charles H. Klinck	522	444	150.3	35.0	12.6	6	1901	Noank, Conn.	New London, Conn.
125605	.....	Sch.	Charles H. Richardson	53	51	66.8	22.3	5.7	3	1877	St. Michaels, Md.	Baltimore, Md.
126050	J. W. H. Q.	Sch.	Charles H. Sprague	318	260	122.0	30.7	9.5	4	1882	Madison, Conn.	New York, N. Y.
125719	J. T. H. P.	Sch.	Charles H. Trickey	281	266	120.1	32.2	8.1	5	1879	Bath, Me.	Portland, Me.
127730	.....	Sch.	Charles I. Covert	33	20	55.0	18.8	5.2	6	1903	Dorchester, N. J.	Bridgeton, N. J.
123979	.....	Sch.	Charles J. String	60	57	64.0	22.0	4.5	2	1893	Milford, Del.	Patchogue, N. Y.
126691	K. H. V. B.	Sch.	Charles K. Buckley	507	430	153.4	34.2	12.0	7	1890	Millbridge, Me.	Newark, N. J.
127695	K. S. B. V.	*Sch.	Charles K. Nichols	820	772	203.6	35.5	13.2	3	1902	Bath, Me.	Wilmington, Del.
126554	K. G. J. M.	Sch.	Charles K. Schull	894	827	176.3	38.0	18.2	7	1889	Camden, N. J.	Philadelphia, Pa.
125923	J. V. H. S.	Sch.	Charles L. Jeffrey	348	296	129.5	30.5	11.7	5	1881	Boston, Mass.	Wiscasset, Me.
126732	K. J. M. B.	Sch.	[1]Charles L. Rohde	215	186	125.2	23.8	8.4	4	1891	Sharptown, Md.	Washington, D. C.
125971	.....	Sch.	Charles P. Finney	41	39	65.6	21.9	5.6	5	1881	Finneys Wharf, Va.	Baltimore, Md.
126821	K. L. D. C.	Sch.	Charles R. Wilson	345	328	150.0	35.0	11.0	7	1891	Fairhaven, Cal.	Seattle, Wash.
203861	.....	*Sch.	Charles S. Hearne	657	580	177.0	34.5	13.3	3	1907	Bethel, Del.	Seaford, Del.
126384	.....	Sch.	Charles T. Beauchamp	10	6	52.0	14.0	3.2	3	1886	Somerset County, Md.	Newport News, Va.
125203	.....	Sch.	Charles T. Sheppard	14	8	46.0	15.5	4.2	4	1872	Bridgeton, N. J.	Bridgeton, N. J.
125143	J. M. W. F.	Sch.	Charles W. Alcott	290	281	132.3	36.0	9.0	6	1873	Greenport, N. Y.	New York, N. Y.
126230	K. C. N. S.	Sch.	Charles W. Church	844	718	179.3	37.9	15.5	8	1884	Bath, Me.	Fall River, Mass.
5380	J. B. P. N.	Bk.	Charles W. Morgan (whaling).	313	298	105.6	27.7	17.6	38	1841	New Bedford, Mass.	New Bedford, Mass.
125972	J. V. Q. S.	Sch.	Charles Noble Simmons	753	716	168.0	35.5	15.7	8	1881	Bath, Me.	New York, N. Y.
126577	.....	Slp.	Charley Thomas	7	7	40.8	10.2	3.6	1	1899	Justisville, Va.	Cape Charles, Va.
127014	.....	Sch.	Charley C. Weaver	27	25	56.3	18.5	5.3	3	1903	Cappahosic, Va.	Richmond, Va.
5290	.....	Sch.	Charlie Smith	19	11	46.1	16.8	4.5	4	1861	Williamsburg, N. Y.	Bridgeton, N. J.
126383	.....	Sch.	Charlie R. Lewis	10	9	40.5	13.0	3.6	3	1886	Pocomoke City, Md.	Crisfield, Md.
5241	H. T. L. V.	Sch.	Charlie and Willie	123	117	86.9	24.0	8.2	4	1849	Damariscotta, Me.	Rockland, Me.
127575	.....	Slp.	Charlotte	7	7	42.0	13.7	2.9	5	1901	Hudson, Md.	Baltimore, Md.
127701	.....	Sch.	Charlotte	6	6	44.6	11.9	2.8	3	1902	Tilghman, Md.	Do.
127077	.....	Slp. y.	Charlotte R.	18	17	44.0	12.9	5.3	2	1895	Chicago, Ill.	Chicago, Ill.
126077	J. W. R. M.	Sch.	Charlotte T. Sibley	376	358	140.2	32.4	10.8	6	1882	Belfast, Me.	Belfast, Me.
126780	K. J. T. M.	Sch.	Charlotte W. Miller	295	248	128.0	32.8	9.0	5	1891	Waterford, Conn.	Providence, R. I.
125952	J. V. M. D.	*Sch.	Charmer	1,885	1,727	221.7	42.4	17.8	17	1881	Bath, Me.	Perth Amboy, N. J.
5559	.....	Sch.	Charry M.	11	11	37.6	13.6	4.2	4	1866	Moriches, N. Y.	Key West, Fla.
5245	.....	Sch.	Chase	94	89	79.1	25.6	7.4	4	1851	Setauket, N. Y.	Rockland, Me.
127729	.....	Sch.	Chase	7	7	40.8	11.5	2.5	1	1903	Morehead City, N. C.	Beaufort, N. C.
126091	.....	Sch.	Chasseur	24	14	56.2	19.6	4.0	3	1882	Biloxi, Miss.	Gulfport, Miss.
209563	L. C. H. J.	*Sch.	Chatham	1,812	1,581	263.5	44.3	19.7	4	1912	Bath, Me.	Fall River, Mass.
127255	.....	Sch.	Chattanooga	2,339	2,266	308.0	45.0	21.5	19	1898	West Bay City, Mich.	Marquette, Mich.
127617	.....	Sch.	Chauncey T.	16	13	53.0	13.6	3.5	2	1902	Shallotte, N. C.	Wilmington, N. C.
200172	.....	Sch.	Cheechaco	9	9	34.0	12.2	4.0	3	1902	Nome, Alaska.	Nome, Alaska.
126969	.....	Sch.	Cheehegen	37	35	54.0	21.0	5.6	2	1893	Montville, Conn.	Newport, R. I.
126791	.....	Sch.	Chelton Brothers	10	5	50.5	13.5	3.4	1	1891	Somerset County, Md.	Elizabeth City, N. C.
126854	.....	*Sch.	Chemung	671	643	158.2	33.8	15.8	3	1891	Noank, Conn.	New York, N. Y.
126855	.....	*Sch.	Chenango	671	643	158.2	33.8	15.8	3	1891	.....do.	Do.
127481	.....	Slp. y.	Cherokee	16	16	39.5	13.0	5.0	2	1900	Quincy Point, Mass.	Philadelphia, Pa.
126698	.....	Sch.	Cherso	18	17	48.3	17.2	3.7	2	1890	Wolf River, Miss.	Gulfport, Miss.
126108	.....	Slp.	Cherub	12	12	35.2	13.2	3.1	4	1883	St. Andrews Bay, Fla.	Key West, Fla.
125179	.....	Sch.	Cherubim	98	93	87.8	24.7	7.2	4	1873	Sussex County, Del.	Baltimore, Md.
127474	.....	Sch.	Cherubim	10	6	45.5	13.0	2.6	1	1900	Beaufort, N. C.	Beaufort, N. C.
5318	.....	Sch.	Chesapeake	48	46	70.0	21.6	5.6	3	1857	Somerset County, Md.	Annapolis, Md.
203702	.....	Sch.	Chester	25	16	69.0	19.7	4.7	6	1906	Bay St. Louis, Miss.	Gulfport, Miss.
125159	.....	Sch.	Chester B. Jones	493	470	167.0	30.3	12.0	6	1873	East Saginaw, Mich.	Cleveland, Ohio.
125351	.....	Sch.	Chester R. Lawrence	123	116	82.0	23.4	8.4	3	1874	Essex, Mass.	Rockport, Me.
126099	.....	Sch.	Chesterfield	66	63	79.6	22.4	5.3	3	1878	Talbot County, Md.	Baltimore, Md.
127259	.....	Sch.	Chickamauga	2,472	2,399	322.0	45.0	21.5	9	1898	West Bay City, Mich.	Cleveland, Ohio.
127580	.....	*Sch	Chickasaw	9	6	40.1	14.8	2.8	2	1901	Biloxi, Miss.	Brashear, La.
5027	.....	Slp.	Chicopee	5	5	31.0	11.4	3.0	1	1871	Springs, N. Y.	New Haven, Conn.
206963	.....	Sch.	Chicopee	55	29	72.8	21.0	8.2	8	1909	Milton, Fla.	Pensacola, Fla.
125301	.....	Sch.	Chicora	21	20	54.6	16.0	5.9	3	1874	Charleston, S. C.	Do.
5669	.....	Slp.	Chieftain	9	9	33.0	12.6	4.0	2	1869	Staten Island, N. Y.	Perth Amboy, N. J.
126632	.....	Slp. y.	Chieftain	11	10	32.0	13.1	4.7	0	1890	Gloucester, Mass.	Boston, Mass.
127703	.....	Sch.	Chieftain	2,704	2,602	342.0	46.0	21.6	7	1902	West Bay City, Mich.	Duluth, Minn.
126396	K. D. N. V.	Sch.	Childe Harold	781	674	179.6	36.0	12.1	7	1886	Bath, Me.	New Haven, Conn.
127582	.....	*Sch.	Choctaw	8	6	36.2	14.0	2.9	3	1901	Biloxi, Miss.	New Orleans, La.

[1] Formerly schooner Chas. T. Strann.

MERCHANT **SAILING** VESSELS OF THE UNITED STATES—Continued.

Official No.	Signal letters.	Rig.	Name of vessel.	Gross tonnage.	Net tonnage.	Length.	Breadth.	Depth.	Crew.	When built.	Where built.	Home port (where permanent document issues).
						Feet.	*Feet.*	*Feet.*				
204661	.....	Slp.	Chonita	12	9	35.0	14.4	3.6	3	1907	Bluffton, S. C	Savannah, Ga.
200256	.....	Sch.	Christabel	12	12	42.0	15.2	4.0	2	1903	Deer Isle, Me	Rockland, Me.
126308	.....	Slp.	Christeen	11	10	38.4	15.1	3.9	1	1883	Glenwood, N. Y	Greenport, N. Y.
125353	.....	Sch.	Christiana	32	31	64.9	13.9	5.1	2	1874	Chicago, Ill	Milwaukee, Wis.
127149	.....	Slp.	Christina	8	6	38.0	12.5	3.8	1	1896	Cape May, N. J	Bridgeton, N. J.
5015	.....	Sch.	Christina L	44	42	66.7	19.5	6.3	4	1867	Duxbury, Mass	Jacksonville, Fla.
127498	.....	Slp.	Christine	10	7	35.4	12.7	2.8	1	1900	Thunderbolt, Ga	Savannah, Ga.
127153	.....	Slp.	Chrysanthemum	7	7	31.6	14.1	3.6	2	1896	Bridgeport, Conn	Bridgeport, Conn.
127408	K. P. S. C.	Sch.	Churchill	655	600	178.2	38.3	14.6	9	1900	North Bend, Oreg	San Francisco, Cal.
127633	K. R. N. W.	*Sch.	Cienfuegos	1,915	1,757	271.4	40.2	19.3	4	1902	Bath, Me	Fall River, Mass.
5148	.....	Sch.	Cinderella	26	25	52.0	18.4	4.2	1	1860	San Francisco, Cal	San Francisco, Cal.
126768	.....	Slp.	Circe	5	5	33.5	12.0	3.0	1	1891	Mobile, Ala	Mobile, Ala.
5515	.....	Sch.	Circle	42	39	58.0	21.0	5.3	3	1867	Port Jefferson, N. Y	Castine, Me.
5486	.....	Lgr.	Citizen	5	5	34.8	9.4	3.0	1	1856	Grand Caillou, La	Brashear, La.
125819	J. T. R. M.	Sch.	City of Augusta	580	514	149.6	35.3	15.6	7	1880	Bath, Me	Bath, Me.
126190	K. C. D. L.	Sch.	City of Baltimore	357	286	137.9	33.4	9.4	7	1884	.....do	Tampa, Fla.
33869	.....	*Sch.	City of Grand Haven	200	190	127.0	26.0	9.0	4	1872	Grand Haven, Mich	Milwaukee, Wis.
126991	.....	Lgr.	City of New Orleans	9	9	40.4	12.7	3.7	2	1893	Biloxi, Miss	New Orleans, La.
126138	K. H. L. N.	Sch.	City of Papeete	389	370	145.6	32.1	12.6	8	1883	Fairhaven, Cal	San Francisco, Cal.
125040	J. L. P. S.	*Sch.	*City of San Antonio*	1,223	1,223	228.0	36.6	20.3	7	1872	Chester, Pa	Port Arthur, Tex.
125218	.....	Sch.	City of Sheboygan	248	210	135.2	27.4	10.0	6	1871	Sheboygan, Wis	Milwaukee, Wis.
125625	J. S. R. H.	*Sch.	City of Washington	2,410	2,283	300.5	38.4	19.2	5	1877	Chester, Pa	New York, N. Y.
205190	.....	Sch.	Clain	8	8	32.3	10.8	3.6	0	1908	Port Madison, Wash	Port Townsend, Wash.
4940	.....	Sch.	Clara	7	7	32.7	12.1	3.7	2	1866	Pensacola, Fla	Apalachicola, Fla.
125855	.....	Slp.	Clara	9	9	40.0	13.6	3.2	3	1880	Madison, Md	Baltimore, Md.
126394	.....	Slp.	Clara	8	7	32.0	12.4	3.5	1	1886	Galveston, Tex	Galveston, Tex.
126878	.....	Slp.	Clara	8	5	29.6	13.9	4.0	3	1892	Greenwich, N. J	Bridgeton, N. J.
127010	.....	Sch.	Clara	7	7	31.5	13.2	3.0	1	1893	Hackberry, La	Brashear, La.
127158	K. M. V. C.	*Sch.	Clara	823	748	184.2	35.1	16.8	3	1896	Bath, Me	Boston, Mass.
127279	.....	Sch.	Clara	24	20	55.8	14.8	4.3	2	1898	Manistee, Mich	Grand Haven, Mich.
127497	.....	Sch.	Clara Barton	54	45	72.6	23.1	5.2	3	1900	Holley, Fla	New Orleans, La.
125714	.....	Slp.	Clara Bell	10	10	36.0	13.9	3.9	1	1879	Port Jefferson, N. Y	Bridgeport, Conn.
125039	.....	Slp.	Clara Belle	7	7	34.8	11.8	3.3	1	1877	York County, Va	Norfolk, Va.
126395	.....	Slp.	Clara Combs	14	13	40.0	13.0	4.0	1	1886	Cobbs Island, Va	Cape Charles, Va.
127024	.....	Slp.	Clara Cummin	8	8	34.5	13.6	3.3	1	1894	Great River, N. Y	Patchogue, N. Y.
202511	K. V. C. H.	Sch.	Clara Davis	680	544	178.8	38.6	13.6	7	1905	Mystic, Conn	Stonington, Conn.
127591	.....	Slp.	Clara Dunnock	11	10	44.3	14.5	4.0	3	1901	Golden Hill, Md	Crisfield, Md.
204811	.....	Slp.	Clara E	12	12	30.5	14.6	4.4	1	1907	St. Petersburg, Fla	Tampa, Fla.
127302	.....	Sch.	Clara Estell	12	10	45.0	13.7	3.6	2	1898	North Harlow, N. C	Newbern, N. C.
126232	.....	Sch.	Clara Garrett	42	32	68.8	20.7	5.7	3	1884	Pocomoke City, Md	Baltimore, Md.
126589	.....	Sch.	Clara J	90	73	78.7	24.5	6.3	3	1889	Cherryfield, Me	Machias, Me.
127479	.....	Slp.	Clara J	10	7	33.7	13.6	3.9	1	1900	Thunderbolt, Ga	Savannah, Ga.
200461	.....	Sch.	Clara L	23	16	60.3	18.5	3.9	4	1903	Biloxi, Miss	New Orleans, La.
125762	.....	Sch.	Clara Lacoste	14	12	46.7	15.1	3.9	2	1879	Bon Secour, Ala	Mobile, Ala.
208732	.....	Slp.	Clara Mar	8	8	32.5	12.9	5.0	2	1911	Culebra, P. R	San Juan, P. R.
125778	.....	Slp.	Clara May	7	7	29.7	11.9	3.9	1	1879	Westcreek, N. J	Tuckerton, N. J.
125884	.....	Slp.	Clara S	12	11	39.3	14.0	3.4	2	1880	Brooklyn, N. Y	Perth Amboy, N. J.
126183	.....	Sch.	Clara Tiusley	11	11	50.0	14.0	3.5	1	1883	Mathews County, Va	Norfolk, Va.
125889	.....	Sch.	Clara Waples	74	71	80.5	25.5	5.2	3	1881	Milton, Del	Perth Amboy, N. J.
5225	.....	Sch.	Clara A. Benner	38	36	59.3	20.9	7.9	2	1867	Friendship, Me	Rockland, Me.
126003	K. G. R. P.	Sch.	Clara A. Donnell	1,177	990	203.8	41.1	20.0	9	1889	Bath, Me	Boston, Mass.
126079	K. H. P. T.	Sch.	Clara A. Phinney	480	388	152.0	34.4	11.4	7	1890	.....do	Mobile, Ala.
126370	.....	Sch.	Clara B. Kennard	79	75	77.3	25.2	6.3	2	1886	North Weymouth, Mass	Deer Isle, Me.
127056	K. M. C. R.	Sch.	Clara E. Randall	950	863	182.7	37.2	18.5	8	1894	Bath, Me	Portland, Me.
203764	.....	Sch.	Clara G. Silva	81	50	85.2	21.5	9.6	8	1906	Essex, Mass	Pensacola, Fla.
4037	.....	Sch.	Clara H. Cowart	34	33	58.4	19.0	4.7	2	1856	Dorchester County, Md	Washington, D. C.
125315	.....	Sch.	Clara J. Bewley	40	26	59.8	22.0	6.0	2	1874	Smyrna, Del	Newport News, Va.
125073	.....	Sch.	Clara J. Howeth	28	28	63.0	20.0	5.5	4	1872	Somerset County, Md	Crisfield, Md.
126857	.....	Slp.	Clara M. Delano	5	5	25.5	9.6	4.6	1	1892	Friendship, Me	Vinalhaven, Me.
126718	.....	Slp.	Clara M. Gross	6	5	24.4	9.1	5.1	1	1890	Deer Isle, Me	Do.
125431	.....	Sch.	Clara M. Leonard	56	53	73.8	22.0	5.9	3	1875	Oxford, Md	Alexandria, Va.
126825	.....	Sch.	Clara M. Littlefield	63	60	71.8	20.5	9.0	9	1892	Gloucester, Mass	Pensacola, Fla.
207375	.....	Sch.	Clara N. Havens	9	6	46.0	13.6	3.0	3	1910	Millville, N. J	Bridgeton, N. J.
127020	.....	Sch.	Clara P. Sewall	52	50	75.8	19.6	8.0	6	1894	Gloucester, Mass	Pensacola, Fla.
126727	.....	Sch.	Clara R. Harwood	58	55	71.0	20.4	8.5	7	1891	.....do	Do.
12594	.....	Sch.	[1]Clara and Mabel	34	32	54.0	18.3	5.6	2	1848	Rockaway, N. Y	Rockland, Me.
127010	.....	Sch.	Clarance H	17	14	54.0	14.2	4.0	2	1901	Shallotte, N. C	Wilmington, N. C.
126550	.....	Sch.	Clarance J. Fillmore	410	389	161.0	31.0	10.3	6	1889	West Bay City, Mich	Port Huron, Mich.
126588	.....	Sch.	Clarance and Eva	10	9	45.3	14.4	3.2	2	1889	Cambridge, Md	Baltimore, Md.
126057	.....	Slp.	Claremont	6	5	32.0	10.5	4.1	2	1879	Bristol, Me	Belfast, Me.
126031	.....	Sch.	Clarence	7	6	36.0	10.0	3.1	2	1882	Stratford, Conn	Bridgeport, Conn.
126317	.....	Sch.	Clarence	10	9	56.2	15.2	2.6	5	1885	Cambridge, Md	Baltimore, Md.
205726	.....	Slp.	Clarence Crockett	9	7	44.6	14.7	3.0	4	1908	Deep Creek, Va	Cape Charles, Va.
126984	K. L. S. B.	Sch.	Clarence A. Holland	200	179	126.5	23.9	8.2	4	1893	Bethel, Del	Seaford, Del.
126605	K. G. T. V.	Sch.	Clarence H. Venner	934	814	184.7	38.0	20.4	8	1890	Newburyport, Mass	Dennis, Mass.
26129	H. S. J. R.	Sch. y.	[2]Clarina	171	171	87.9	24.4	8.6	3	1861	Searsport, Me	Boston, Mass.
127584	.....	Sch.	Clarissa	12	10	43.3	14.3	3.2	3	1901	Biloxi, Miss	Mobile, Ala.
127632	K. R. P. S.	Sch. y	Clarissa	43	38	67.0	17.0	8.1	7	1901	East Boothbay, Me	Philadelphia, Pa.

[1] Formerly schooner John A. Dix.

[2] Formerly schooner William Butman.

MERCHANT SAILING VESSELS OF THE UNITED STATES—Continued.

Official No.	Signal letters.	Rig.	Name of vessel.	Gross tonnage.	Net tonnage.	Length.	Breadth.	Depth.	Crew.	When built.	Where built.	Home port (where permanent document issues).
						Feet.	*Feet.*	*Feet.*				
130032	.....	Slp.	[1]Clark Brothers	13	12	37.8	15.0	4.4	1	1875	Noank, Conn	Perth Amboy, N. J.
202546	.....	Sch.	Clark and Willie	24	21	66.0	18.9	4.6	7	1905	Oriole, Md	Crisfield, Md.
209266	.....	Slp.	Claud W. Somers	8	6	42.6	14.0	3.0	2	1911	Youngs Creek, Va	Cape Charles, Va.
126796	.....	Slp.	Claude	11	6	36.6	14.5	3.7	3	1891	Dividing Creek, N. J	Bridgeton, N. J.
127477	.....	Slp.	Claudia	5	5	36.0	11.6	2.7	4	1900	Wittman, Md	Annapolis, Md.
127692	.....	Sch.	Claudia	113	79	97.0	24.6	10.4	18	1902	Gloucester, Mass	Gloucester, Mass.
125490	.....	Sch.	Claudia V	22	21	46.8	16.5	4.1	3	1878	Islip, N. Y	Richmond, Va.
126405	.....	Sch.	Claudy May	10	9	58.0	14.0	4.2	4	1886	Solomons Island, Md	Crisfield, Md.
126788	.....	Sch.	Clem	8	5	44.4	11.2	2.8	1	1891	Smyrna, N. C	Beaufort, N. C.
126314	.....	Sch.	Clemmie Travers	85	81	85.9	23.8	7.0	4	1885	Mathews County, Va	Baltimore, Md.
127048	.....	Slp.	Cleo	6	6	32.4	12.2	3.2	2	1894	Flamingo, Fla	Key West, Fla.
205045	K.W.N.L.	*Sch.	Cleona	956	869	193.2	35.0	17.6	4	1908	Noank, Conn	Philadelphia, Pa.
206624	L.B.F.N.	Slp. y.	Cleona	32	32	59.4	15.5	7.1	2	1902	City Island, N. Y	New York, N. Y.
126367	.....	Sch.	Cleopatra	11	10	34.0	14.4	3.3	0	1880	Long Point Island, Cal	San Francisco, Cal.
126116	.....	Sch.	Cleveland	10	9	43.5	11.2	1.1	3	1883	Key West, Fla	Key West, Fla.
126306	.....	Sch.	Cleveland	9	9	43.0	13.9	3.4	3	1885	Pocomoke City, Md	Tappahannock, Va.
127217	.....	Slp.	Clifford C	16	12	36.8	14.9	4.2	1	1897	Colonels Island, Ga	Savannah, Ga.
205691	.....	Slp.	Clifford Oscar	15	12	49.8	16.7	4.0	5	1908	Deals Island, Md	Crisfield, Md.
126600	K.G.R.J.	Sch.	Clifford I. White	305	259	122.2	32.5	10.4	4	1889	Harrington, Me	Machias, Me.
126456	.....	Slp.	Climax	7	6	31.0	11.0	3.2	1	1867	Bellport, N. Y	Hartford, Conn.
126348	.....	Sch.	Clinton	23	22	50.8	17.2	4.6	2	1898	Millbridge, Me	Castine, Me.
127214	K.N.F.P.	*Sch.	[2]*Clintonia*	1,876	1,796	282.0	37.0	21.2	4	1881	Newcastle, England	New York, N. Y.
204263	K.W.D.S.	Sch.	Clintonia	147	105	109.0	25.1	11.9	2	1907	Gloucester, Mass	Gloucester, Mass.
202216	.....	Sch. y.	Clio	23	21	46.0	15.5	6.3	2	1905	Boston, Mass	Boston, Mass.
4042	.....	Sch.	Clipper	24	13	50.0	17.2	5.8	2	1848	Somerset County, Md	Camden, N. J.
125577	.....	Lgr.	Clodillier	5	5	33.8	10.5	3.1	1	1877	Little Calliou, La	Brashear, La.
126995	.....	Slp.	Clover	15	14	33.0	11.3	3.1	2	1888	Alexandria Bay, N. Y	Cape Vincent, N. Y.
125380	.....	Sch.	Clyde	13	12	37.1	16.1	4.5	5	1875	Indian Key, Fla	Key West, Fla.
125647	.....	Sch.	Clyde	10	9	58.0	14.1	4.2	6	1876	Solomons Island, Md	Baltimore, Md.
126377	.....	Sch.	Clyde	9	8	50.0	12.6	3.2	2	1886	Cambridge, Md	Do.
127377	.....	Slp.	Clyde	14	10	37.0	16.1	3.8	2	1899	Shipyard, Ga	Beaufort, S. C.
127576	.....	Sch.	Clyde	7	7	49.0	12.4	3.3	1	1901	Oriole, Md	Richmond, Va.
127212	.....	Slp.	Clytie	7	7	30.5	10.0	4.5	2	1887	Little Deer Isle, Me	Deer Isle, Me.
127585	.....	Sch.	Clytie	40	36	81.0	21.0	6.5	3	1901	Solomons Island, Md	Tappahannock, Va.
5810	.....	Slp.	Coal Oil John	7	7	43.5	14.7	3.3	5	.....	.....	Crisfield, Md.
207355	L.B.K.N.	*Sch.	Coaldale	831	733	182.8	35.0	14.7	3	1910	Noank, Conn	New York, N. Y.
127630	.....	Sch.	Coaster	5	5	39.4	10.8	2.4	1	1902	Morehead City, N. C	Beaufort, N. C.
206899	.....	*Slp.	Coax Me	6	6	29.7	10.8	2.5	2	1905	Matagorda, Tex	Port Lavaca, Tex.
204844	K.W.L.T.	*Sch.	Cocalico	956	869	193.2	35.0	17.6	4	1907	Noank, Conn	Philadelphia, Pa.
127031	.....	Slp.	Cocheco	5	5	25.9	9.8	4.6	1	1894	Cushing, Me	St. George, Me.
200855	.....	Slp. y.	Cock Robin	18	13	45.0	12.4	6.1	1	1904	Bristol, R. I	New Haven, Conn.
126856	.....	*Sch.	Cohocton	671	643	158.2	33.8	15.8	3	1891	Noank, Conn	New York, N. Y.
127760	.....	Sch.	Coler	7	5	42.0	12.0	2.5	1	1903	Beaufort, N. C	Beaufort, N. C.
127341	K.P.C.H.	*Sch.	Coleraine	954	865	193.6	35.0	17.6	5	1899	Noank, Conn	Philadelphia, Pa.
125093	J.M.R.K.	Sch.	Colin C. Baker	410	389	132.5	31.6	14.7	3	1873	Bath, Me	Boston, Mass.
127489	.....	*Sch.	Colombo	8	6	35.7	13.9	2.7	2	1900	Delisle, Miss	Gulfport, Miss.
5143	.....	Sch.	Col. Baker	76	72	74.0	26.0	5.4	2	1864	San Francisco, Cal	San Francisco, Cal.
126712	.....	Sch.	Col. S. A. Graham	20	14	62.0	16.6	4.6	6	1891	Shad Point, Md	Crisfield, Md.
5879	.....	Slp.	Col. S. H. Gover	8	7	33.0	13.9	3.3	4	1870	Baltimore, Md	Baltimore, Md.
126410	.....	Sch.	Col. R. Johnson Colton	10	9	56.0	12.2	4.1	4	1886	Solomons Island, Md	Do.
92350	.....	Sch.	[3]Columbia	59	56	66.0	21.9	9.1	14	1891	Greenport, N. Y	New York, N. Y.
127354	K.P.D.V.	Slp. y.	†Columbia	145	118	104.8	24.2	18.1	2	1899	Bristol, R. I	Bristol, R. I.
127363	.....	Sch.	Columbia	21	13	47.5	16.5	4.5	5	1899	Dividing Creek, N. J	Bridgeton, N. J.
127369	K.P.J.N.	Sch.	Columbia	663	584	181.0	38.5	13.7	10	1899	Hoquiam, Wash	San Francisco, Cal.
127375	.....	Slp.	Columbia	7	7	39.5	14.5	3.4	4	1899	Fairmount, Md	Crisfield, Md.
127389	.....	Sch.	Columbia	55	45	68.2	22.3	4.9	2	1899	Norfolk, Va	Norfolk, Va.
127396	.....	Sch.	Columbia	26	25	51.2	16.8	5.2	7	1900	Key West, Fla	Tampa, Fla.
127441	.....	Slp.	Columbia	9	6	45.0	15.0	3.0	1	1900	Pocomoke City, Md	Baltimore, Md.
127572	.....	Slp.	Columbia	6	6	39.3	13.9	3.7	4	1901	Hunting Creek, Va	Crisfield, Md.
127594	.....	Sch.	Columbia	15	12	50.0	15.6	3.6	1	1901	Belhaven, N. C	Newbern, N. C.
127615	.....	Slp.	Columbia	6	6	28.5	10.6	4.0	1	1901	Ketchikan, Alaska	Sulzer, Alaska.
200018	.....	Slp.	Columbia	8	6	41.5	16.2	2.7	1	1903	Wysocking, N. C	Crisfield, Md.
125285	.....	Sch.	Columbia F. C	49	46	79.0	22.8	6.3	4	1874	Mundy Point, Va	Tappahannock, Va.
5145	.....	Sch.	Columbus	36	34	57.0	21.0	4.6	1	1861	San Francisco, Cal	San Francisco, Cal.
201619	.....	Sch.	Comanche	20	13	50.3	19.4	3.7	5	1904	Handsboro, Miss	New Orleans, La.
4708	.....	Slp.	Comet	37	37	49.0	20.5	6.2	0	1852	Brooklyn, N. Y	New York, N. Y.
4744	.....	Sch.	Comet	54	52	63.0	23.0	5.5	3	1825	Brookhaven, N. Y	Do.
5907	.....	Slp.	Comet	9	9	35.0	14.0	4.0	2	1867	Greenport, N. Y	Sag Harbor, N. Y.
127520	.....	Sch.	Comet	12	10	43.2	13.9	3.2	2	1901	Bayou Labatre, Ala	Gulfport, Miss.
206987	.....	*Sch.	Comet	7	5	35.0	12.8	2.4	1	1907	Matagorda, Tex	Corpus Christi, Tex.
4980	.....	Slp.	Comfort	29	27	51.6	16.6	4.2	3	1867	Camden, N. J	Tuckerton, N. J.
127126	.....	Cat.	Comfort	5	5	24.9	11.3	3.5	1	1896	Osterville, Mass	Chatham, Mass.
127464	K.Q.H.B.	Sch.	Commerce	658	621	184.0	38.6	13.6	9	1900	Alameda, Cal	San Francisco, Cal.
125805	.....	Sch.	Commodore	550	510	170.8	33.8	11.8	6	1880	Carrollton, Mich	Buffalo, N. Y.
126973	.....	Sch.	Commodore	8	8	36.0	13.8	3.6	2	1893	Galveston, Tex	Eagle Pass, Tex.
126160	.....	Slp.	Commodore J. G. Hill	15	14	37.7	15.2	4.1	4	1883	Bayport, N. Y	New York, N. Y
205940	.....	Sch.	Comrade	33	25	50.4	17.9	4.8	2	1908	Pocomoke City, Md	Do.
208823	.....	Slp.	Concepcion	6	6	28.6	11.8	6.0	2	1911	Naguabo, P. R	San Juan, P. R.

[1] Formerly sloop Nettie. [2] Formerly British st. s. Clintonia. [3] Formerly schooner Mary F. Kelly. † Composition bronze.

MERCHANT SAILING VESSELS OF THE UNITED STATES—Continued.

Official No.	Signal letters.	Rig.	Name of vessel.	Gross tonnage.	Net tonnage.	Length.	Breadth.	Depth.	Crew.	When built.	Where built.	Home port (where permanent document issued).
						Feet.	*Feet.*	*Feet.*				
126222	.....	Slp.	Concord	22	21	51.0	17.0	5.0	3	1880	New London, Conn	Marblehead, Mass.
4640	.....	Sch.	Concordia	27	18	56.5	19.3	4.0	3	1853	Bonfouca, La	Gulfport, Miss.
127607	.....	Sch.	Concordia	17	10	46.9	16.2	3.6	3	1902	Biloxi, Miss	New Orleans, La.
106456	K.D.Q.B.	*Sch.	[1] *Conemaugh*	1,774	1,714	254.0	40.5	24.3	10	1879	Liverpool, England	Port Arthur, Tex.
204692	K.W.J.R.	*Sch.	Conewago	956	869	193.2	35.0	17.6	4	1907	Noank, Conn	Philadelphia, Pa.
127626	.....	Sch.	Confidence	9	8	38.8	14.9	2.6	2	1902	Biloxi, Miss	Mobile, Ala.
4745	.....	Slp.	Congress	36	34	47.0	20.5	6.0	2	1853	Brooklyn, N. Y	New York, N. Y.
2972	J.R.C.T.	*Sch.	[2] *Conneaut*	1,690	1,620	280.0	38.1	20.2	10	1875	Wilmington, Del	Port Arthur, Tex.
127130	.....	*Sch.	Connelly Bros	751	694	201.0	36.0	13.5	6	1898	Marine City, Mich	Chicago, Ill.
202127	K.T.W.B.	Sch.	Conqueror	139	104	107.6	25.4	11.4	23	1905	Essex, Mass	Gloucester, Mass.
200447	.....	Sch.	Constance	18	10	45.0	17.2	4.2	2	1903	Belhaven, N. C	Edenton, N. C.
202345	.....	Sch.	Constancia	9	8	30.2	9.8	4.0	3	1905	Cabo Rojo, P. R	San Juan, P. R.
126571	K.G.N.T.	Sch. y	CONSTELLATION	157	149	123.7	24.9	12.9	21	1889	City Island, N. Y	Boston, Mass.
127175	.....	Sch.	CONSTITUTION	3,862	3,629	451.8	44.2	22.3	10	1897	Superior, Wis	Cleveland, Ohio.
126462	.....	Sch.	Consuela	12	11	40.3	15.9	3.4	2	1887	Fowl River, Ala	Mobile, Ala.
5606	.....	Sch.	Cooper	64	61	68.4	23.3	6.5	3	1865	Sharptown, Md	Washington, D. C.
127434	.....	Slp.	Cook	5	5	25.2	10.4	4.0	1	1900	Bridgeport, Conn	Bridgeport, Conn.
125820	.....	Sch.	Copia	11	11	35.6	13.4	5.2	0	1880	Somerset, Mass	Annapolis, Md.
5553	.....	Sch.	Copy	86	61	73.6	24.7	8.2	3	1854	Port Jefferson, N. Y	Greenport, N. Y.
126100	.....	Sch.	Coquelle	103	97	92.9	29.5	6.4	5	1883	Coquelle River, Oreg	Coos Bay, Oreg.
5886	.....	Slp.	Coquette	5	5	30.6	11.0	2.8	1	1870	Norfolk, Va	Norfolk, Va.
5921	.....	Sch.	Coquette	12	11	39.6	11.9	5.3	6	1870	Boothbay, Me	Southwest Harbor, Me.
125750	.....	Sch.	Cora	44	41	70.0	17.2	6.2	3	1879	Benton Harbor, Mich	Marquette, Mich.
125998	.....	Sch.	Cora	12	7	57.5	14.0	4.0	7	1882	Calvert County, Md	Seaford, Del.
127226	.....	Sch.	Cora	9	7	35.8	13.1	3.2	1	1897	Calcasieu Pass, La	Brashear, La.
126566	.....	Sch.	Cora A	370	327	146.4	31.5	11.2	6	1889	Manitowoc, Wis	Chicago, Ill.
127690	.....	Cat.	Cora B	7	7	30.5	12.0	3.0	1	1897	Port Republic, N. J	Somers Point, N. J.
126843	.....	Slp.	Cora F	8	7	32.0	11.0	4.8	2	1892	Bremen, Me	Castine, Me.
125459	J.R.K.D.	Sch.	Cora Green	247	235	117.0	28.0	10.0	5	1875	Bangor, Me	Bangor, Me.
126810	.....	Slp.	Cora Lee	9	8	33.1	12.7	3.4	2	1891	Key West, Fla	Key West, Fla.
126921	K.L.M.F.	Sch.	[3] Cora M	143	136	97.8	26.5	7.8	4	1892	Cherryfield, Me	Machias, Me.
127108	.....	Slp.	Cora S	9	9	35.8	11.3	3.1	1	1895	Newell, Wash	Ketchikan, Alaska.
126812	.....	Slp.	Cora A. Baker	11	6	38.2	13.3	4.5	3	1891	Chincoteague, Va	Crisfield, Md.
126182	.....	Sch.	Cora E. Moore	23	22	60.2	17.0	5.1	2	1883	Green Hill, Md	Do.
127634	K.R.P.C.	Sch.	Cora F. Cressy	2,499	2,089	273.0	45.4	27.9	11	1902	Bath, Me	Bath, Me.
5830	.....	Slp.	Cora L. Griffing	11	10	38.0	15.0	3.7	2	1870	Greenport, N. Y	Greenport, N. Y.
125535	.....	Sch.	Cora L. McKenney	21	20	50.8	17.7	4.6	2	(†)	Alexandria, Va	Alexandria, Va.
100584	K.L.W.R.	Sch.	[4] Corapeake	234	222	134.8	23.9	8.8	4	1804	Bethel, Del	Norfolk, Va.
127536	.....	Sch.	[5] Corazon de Maria	34	27	59.6	17.7	6.6	5	1877	San Juan, P. R	San Juan, P. R.
205885	.....	Slp.	Cordie S	7	6	43.0	14.0	3.0	1	1908	Cashville, Va	Cape Charles, Va.
4505	.....	Sch.	Corinna M	41	39	62.6	19.9	6.6	1	1857	Middletown, Conn	Bangor, Me.
127466	.....	Lgr.	Corinne	6	5	36.0	11.3	3.5	1	1900	Morgan City, La	Brashear, La.
125744	.....	Slp.	Cornelia	5	5	30.2	12.0	3.1	0	1874	Brooklyn, N. Y	New York, N. Y.
125865	.....	Sch.	Cornelia	100	95	86.0	21.0	8.2	4	1880	Clayton, N. Y	Oswego, N. Y.
4726	.....	Slp.	Cornelius Britton	25	23	49.4	17.0	4.6	2	1852	Browns Point, N. J	Newport News, Va.
5873	.....	Sch.	Cornelius H. Delamater	50	47	68.0	22.9	5.0	5	1870	Washington, N. J	New York, N. Y.
126956	K.L.Q.P.	Sch. y.	[6] CORONA	136	129	104.3	24.0	16.4	23	1893	Bristol, R. I	Do.
77461	K.Q.T.B.	Bkn.	[7] *Coronado*	1,058	970	210.5	34.1	19.2	13	1874	Sunderland, England	St. Paul, Minn.
126346	K.D.J.B.	Sch. y.	Coronet	160	152	118.7	27.0	11.7	14	1885	Brooklyn, N. Y	Portland, Me.
126455	.....	Sch.	Coronet	10	9	52.0	13.4	3.0	4	1887	Somerset County, Md	Crisfield, Md.
126519	.....	Sch.	Coronet	12	5	53.2	15.1	3.4	2	1888	Fishing Island, Md	Baltimore, Md.
125916	.....	Sch. y.	Coronilla	23	22	45.6	15.6	5.6	1	1881	Bath, Me	Boston, Mass.
127383	.....	Sch.	Corsair	111	78	95.5	24.0	9.8	8	1899	Essex, Mass	Gloucester, Mass.
125286	.....	Sch.	Corsica	61	58	77.6	23.2	5.1	3	1874	St. Michaels, Md	Baltimore, Md.
126964	.....	Sch.	Corsica	5	5	29.2	11.7	2.8	3	1893	Chokoloskee, Fla	Key West, Fla.
126549	.....	Sch.	Cosatinporte	5	5	30.7	10.9	2.7	1	1889	Corpus Christi, Tex	Port Lavaca, Tex.
5234	.....	Sch.	Cosmopolitan	41	20	59.9	19.7	7.2	12	1866	St. George, Me	Boston, Mass.
127648	K.T.C.M.	Slp. y.	Cossack	16	14	43.9	12.1	7.2	2	1902	Boston, Mass	New York, N. Y.
126782	K.J.G.Q.	Sch.	[8] Cottonfield	450	381	146.6	34.1	11.2	7	1891	Bath, Me	Mobile, Ala.
201105	.....	Slp.	Country Girl	8	8	31.3	14.0	3.8	1	1903	La Porte, Tex	Galveston, Tex.
211433	L.D.C.G.	Sch.	Courtney C. Houck	1,627	1,357	218.9	42.7	24.6	9	1913	Bath, Me	Bath, Me.
127670	.....	Sch.	Covina	83	74	77.0	28.0	5.8	3	1902	San Francisco, Cal	San Francisco, Cal.
125930	J.V.H.W.	Sch.	Cox & Green	591	501	164.3	35.8	15.7	7	1881	Newburyport, Mass	Boston, Mass.
203572	.....	Slp.	Cozy	12	9	40.8	12.9	3.3	4	1906	Sanford, Va	Cape Charles, Va.
126553	.....	*Slp.	Crazy Boy	23	23	46.7	14.0	5.4	1	1889	Fishers Landing, N. Y	Cape Vincent, N. Y.
126169	K.B.W.D.	Sch.	Crescent	465	400	150.8	34.8	12.4	5	1883	New London, Conn	Newburyport, Mass.
126375	.....	Slp.	Crescent	12	11	32.0	13.8	3.9	1	1898	Brooklyn, N. Y	Patchogue, N. Y.
209589	K.S.V.D.	Sch.	Crescent	1,443	1,334	240.4	44.0	19.0	13	1904	Fairhaven, Cal	San Francisco, Cal.
201435	.....	Slp.	Creston W. Ford	6	6	38.0	14.0	3.3	4	1904	Fairmount, Md	Crisfield, Md.
127180	.....	Sch.	Crete	2,083	1,910	288.6	44.6	19.1	7	1897	West Bay City, Mich	Cleveland, Ohio.
5582	.....	Slp.	Cricket	8	5	35.5	12.4	3.1	2	1868	Baltimore, Md	Wilmington, Del.
126765	.....	Slp.	Cricket	10	9	29.0	10.5	6.2	2	1881	Boston, Mass	Boston, Mass.
205782	.....	Sch.	Criolla	9	9	38.5	13.3	4.0	3	1908	Mayaguez, P. R	San Juan, P. R.

[1] Formerly {a British ship Lornty. b schooner-barge Atlas.
[2] Formerly {a st. s. Brashear. b schooner-barge Lone Star.
[3] Formerly {a schooner Cora M. b British schooner Cora M.
[4] Formerly schooner Ivy Blades.
[5] Formerly Spanish schooner Corazon de Maria.
[6] Formerly schooner-yacht Colonia.
[7] Formerly {a British ship Walkato. b German bark J. C. Pfluger. c bark J. C. Pfluger.
[8] Formerly schooner Collins W. Walton.
† Rebuilt, 1875.

MERCHANT SAILING VESSELS OF THE UNITED STATES—Continued.

Official No.	Signal letters.	Rig.	Name of vessel.	Gross tonnage.	Net tonnage.	Length.	Breadth.	Depth.	Crew.	When built.	Where built.	Home port (where permanent document issues).
						Feet.	*Feet.*	*Feet.*				
127237	.....	Sch.	Cristine	15	15	35.3	14.3	5.2	2	1898	Port Blakeley, Wash	Juneau, Alaska.
127523	.....	Sch.	Crockett	62	56	65.0	24.2	5.3	2	1901	San Francisco, Cal	San Francisco, Cal.
125176	.....	Slp.	Crosby	6	6	26.4	11.0	4.9	0	1873	Scituate, Mass	Boston, Mass.
127569	.....	Sch.	Cruiser	11	11	35.6	12.1	4.9	1	1901	St. Petersburg, Fla	Tampa, Fla.
127128	.....	Cat.	Crusader	7	6	25.0	11.6	3.5	1	1896	Osterville, Mass	Nantucket, Mass.
127740	K.S.H.W.	Sch. y.	Crusader II	66	66	83.1	20.1	8.9	10	1903	New York, N. Y	New London, Conn.
4901	.....	Slp.	Crystal Palace	16	15	43.3	15.0	4.4	1	1853	Patchogue, N. Y	New Haven, Conn.
127224	.....	Sch.	Crystal Wave	32	32	52.5	16.8	6.2	2	1898	Wilmington Island, Ga	Savannah, Ga.
127684	.....	Sch.	Cuba	44	44	72.5	19.6	8.6	7	1902	Essex, Mass	Galveston, Tex.
127496	.....	*Sch.	Cuevas	11	7	39.0	16.3	2.9	3	1900	Biloxi, Miss	Gulfport, Miss.
209268	.....	Sch.	Culebra	70	35	77.1	21.1	9.7	8	1911	Pensacola, Fla	Pensacola, Fla.
201673	K.T.P.H.	*Sch.	Cumru	1,780	1,672	256.0	43.0	20.0	6	1905	Noank, Conn	Philadelphia, Pa.
5469	.....	Sch.	Curlew	13	12	39.9	13.0	3.9	1	1868	Bath, Me	New Haven, Conn.
126170	.....	Sch.	Curlew	32	26	66.0	19.6	5.5	3	1883	Pocomoke City, Md	Crisfield, Md.
210810	.....	Slp.	Curry	7	7	30.5	11.3	4.2	1	1912	Key West, Fla	Key West, Fla..
126734	.....	Slp.	Cursive	9	9	28.0	11.4	6.0	1	1891	North Haven, Me	Rockport, Me.
126030	.....	Sch.	Curtis	19	18	54.1	15.6	4.5	1	1882	St. Michaels, Md	Crisfield, Md.
127659	K.R.S.D.	Sch. y.	Cygnet	29	26	58.1	15.0	7.7	5	1902	Boston, Mass	New York, N. Y.
127511	.....	Slp.	Cynthia	11	8	33.8	14.8	3.8	1	1901	Buzzard Island, Ga	Savannah, Ga.
202956	.....	Sch.	Cynthia	137	98	105.5	24.5	11.0	18	1906	Gloucester, Mass	Gloucester, Mass.
126530	.....	Sch.	Cynthia Jane	14	11	43.9	15.6	3.5	1	1888	St. Andrews Bay, Fla	Pensacola, Fla.
125424	.....	Slp.	Cyrus F. Pell	15	15	38.0	15.8	4.1	1	1875	City Island, N. Y	New Haven, Conn.
			D.									
6921	.....	Sch.	D. Hebert	17	16	50.0	17.0	3.8	2	1876	Biloxi, Miss	Brashear, La.
6222	.....	Sch.	D. P	82	78	81.0	23.1	7.2	3	1849	Belfast, Me	Machias, Me.
6542	.....	Slp.	D. A. Newings	8	8	34.9	12.9	3.5	2	1856	New York, N. Y	Norfolk, Va.
6843	.....	Sch.	D. A. Wells	56	53	62.0	18.3	6.6	2	1874	Sack Bay, Mich	Grand Haven, Mich.
157650	.....	Sch.	D. B. Wade	9	9	43.0	12.0	2.7	1	1902	Morehead City, N. C	Beaufort, N. C.
6801	.....	Sch.	D. C. Adams	29	19	56.5	18.2	5.5	3	1873	Mauricetown, N. J	Newport News, Va.
157046	.....	Sch.	D. F. Collier	5	5	46.4	10.9	2.8	2	1876	Crisfield, Md	Baltimore, Md.
157285	K.H.R.J.	Sch.	D. H. Rivers	1,072	963	190.8	38.7	19.1	8	1890	Thomaston, Me	Thomaston, Me.
157286	K.H.R.N.	Sch.	D. J. Sawyer	343	288	136.8	32.4	10.8	7	1890	Jonesport, Me	San Juan, P. R.
6861	.....	Sch.	D. J. Whealton	48	35	63.5	19.8	6.0	2	1875	Swansgut, Va	Norfolk, Va.
6732	.....	Sch.	D. K. Clint	729	692	168.6	32.0	18.8	6	1872	East Saginaw, Mich	Toledo, Ohio.
35311	.....	*Sch.	D. L. Filer	357	339	156.6	30.0	10.0	6	1871	Manistee, Mich	Chicago, Ill.
157417	.....	Sch.	D. L. Trafton	40	38	65.5	18.0	8.0	8	1895	Essex, Mass	Mobile, Ala.
6924	.....	Sch.	D. P. Mulford	30	24	54.0	18.3	4.4	3	1876	Bridgeton, N. J	Alexandria, Va.
157523	.....	Slp.	D. W. White	6	6	38.4	12.3	3.2	4	1898	Deals Island, Md	Crisfield, Md.
157101	.....	Sch.	D. Neer Taylor	24	16	56.1	15.8	4.3	2	1883	Messongo, Va	Do.
6174	.....	Sch.	Dacotah	57	54	67.0	19.0	6.2	2	1858	Essex, Mass	Boston, Mass.
157369	.....	Sch. y.	DAGMAR	62	58	88.7	20.9	9.1	7	1887	City Island, N. Y	New York, N. Y.
6752	J.M.H.Q.	Bg.	Daisy (whaling)	439	383	123.0	31.6	17.1	13	1872	Brook Haven, N. Y	New Bedford, Mass.
157016	.....	Slp.	Daisy	7	6	30.0	11.4	3.9	2	1881	Greenport, N. Y	Sag Harbor, N. Y.
157176	.....	Slp.	Daisy	5	5	26.6	11.3	2.8	1	1886	Matagorda, Tex	Eagle Pass, Tex.
200257	.....	Sch.	Daisy	8	8	35.0	12.8	3.8	0	1903	Cedar Bayou, Tex	Galveston, Tex.
157317	K.J.S.G.	Sch.	Daisy Farlin	466	384	151.6	34.2	11.3	7	1891	Bath, Me	Bath, Me.
157081	J.W.N.P.	Bkn.	Daisy Read	468	364	136.3	33.1	13.0	8	1882	Harrington, Me	New York, N. Y.
157232	.....	Sch.	Daisy S	5	5	28.1	11.0	3.0	2	1888	Bay Point, Fla	Apalachicola, Fla.
157247	.....	Sch.	Daisy Woods	26	24	60.0	20.0	3.7	2	1889	Bayou Terrebonne, La	Gulfport, Miss.
157254	.....	Slp.	Daisy M. Tall	10	9	42.2	15.3	3.3	2	1889	Madison, Md	Baltimore, Md.
201522	.....	Sch.	Dakotah	22	11	53.1	20.0	3.5	5	1904	Biloxi, Miss	New Orleans, La.
202745	.....	Sch.	Dale	11	11	45.2	13.0	4.5	1	1905	Atlantic, N. C	Beaufort, N. C.
53274	L.B.Q.C.	*Sch.	[1] DALLAS	1,148	1,148	264.0	36.0	22.0	8	1892	West Superior, Wis	Port Arthur, Tex.
210441	.....	Slp.	Dama	11	11	40.0	13.6	4.4	2	1912	Mayaguez, P. R	San Juan, P. R.
157673	.....	*Sch.	Damascus	19	12	49.0	16.9	3.1	4	1902	Biloxi, Miss	Gulfport, Miss.
157283	K.H.N.W.	Sch.	Damietta and Joanna	330	273	132.5	31.8	10.6	6	1890	Yarmouth, Me	Portland, Me.
157323	.....	Sch.	Dan	22	21	58.5	17.0	4.7	2	1891	St. Michaels, Md	Baltimore, Md.
157608	.....	*Sch.	Daniel	60	48	64.0	21.5	4.5	3	1901	Alexandria, Va	Alexandria, Va.
201284	K.T.H.J.	Sch.	[2] Daniel Bailey	281	234	134.2	29.6	9.2	4	1904	Noank, Conn	New York, N. Y.
157646	.....	Slp.	Daniel Cressle	15	10	45.6	17.5	3.9	1	1901	Belhaven, N. C	Newbern, N. C.
10634	J.C.D.T.	Sch.	[3] Daniel McLoud	295	253	117.6	31.0	9.0	5	1867	Port Jefferson, N. Y	Rockland, Me.
157026	.....	Sch.	Daniel Sharp	20	13	46.3	16.5	4.4	6	1881	Bridgeton, N. J	Camden, N. J.
6565	.....	Sch.	Daniel Tompkins	79	75	80.5	25.5	5.5	3	1867	Stonypoint, N. Y	Perth Amboy, N. J.
6366	.....	Sch.	Daniel Webster	24	22	42.9	17.9	4.5	4	1867	Bath, Me	Machias, Me.
157200	.....	Slp.	Daniel H. Mayne	6	6	33.3	13.2	3.3	3	1887	Cambridge, Md	Crisfield, Md.
6504	.....	Sch.	Daniel J. Ballard	16	8	46.0	17.0	5.8	3			Alexandria, Va.
157597	.....	Sch.	Daniel M. Bateman	18	10	44.4	16.2	4.4	5	1901	Leesburg, N. J	Bridgeton, N. J.
6586	.....	Sch.	Daniel W. Jones	27	26	49.8	16.9	5.0	2	1855	Somerset County, Md	Tappahannock, Va.
157045	.....	Sch.	Daniel W. Jones	14	13	58.2	14.5	3.6	4	1881	Crisfield, Md	Crisfield, Md.
6303	.....	Slp.	Daniel W. Teller	71	68	65.5	26.5	7.0	2	1859	Greenpoint, N. Y	New York, N. Y.
157631	.....	Slp.	Danville	7	7	38.1	13.7	2.9	4	1901	Hudson, Md	Baltimore, Md.
208668	.....	Ywl.	Darling	20	19	41.4	18.2	3.4	1	1906	Port Orange, Fla	St. Augustine, Fla.
157230	.....	Slp.	Dart	11	6	38.2	14.6	3.9	3	1888	Goshen, N. J	Bridgeton, N. J.
157218	.....	Sch.	Dashaway	16	15	51.6	15.3	2.2	2	1883	Washington, D. C	Washington, D. C.
6812	.....	Slp.	Dauntless	20	28	53.6	17.8	3.8	2	1874	Georgetown, Me	Boston, Mass.
6891	.....	Sch.	Dauntless	7	7	31.7	12.6	4.5	2	1876	Newport, R. I	Newport, R. I.

[1] Formerly {a barge 127. / b schooner-barge Jeanie.

[2] Formerly schooner Andrew G. Pierce, jr.

[3] Formerly schooner George H. Mills.

MERCHANT SAILING VESSELS OF THE UNITED STATES—Continued.

Official No.	Signal letters.	Rig.	Name of vessel.	Gross tonnage.	Net tonnage.	Length.	Breadth.	Depth.	Crew.	When built.	Where built.	Home port (where permanent document issues).
						Feet.	*Feet.*	*Feet.*				
157074	.....	Slp.	Dauntless	69	69	65.5	26.0	6.3	1	1882	Brooklyn, N. Y	New York, N. Y.
157334	.....	Slp.	Dauntless	9	8	44.7	12.0	2.8	1	1891	Cape Banks, N. C	Beaufort, N. C.
157472	.....	Sch.	Dauntless	50	33	77.8	20.8	6.4	2	1896	Wallville, Md	Annapolis, Md.
157484	.....	Sch.	Dauntless	38	38	60.2	17.2	7.6	7	1897	Essex, Mass	Galveston, Tex.
201367	.....	Sch.	Dauntless	15	9	48.6	18.4	3.4	3	1904	Biloxi, Miss	Gulfport, Miss.
140330	J. W. C. P.	Sch.	David Baird	665	632	151.8	35.8	15.9	7	1882	Bath, Me	Philadelphia, Pa.
157341	.....	Sch. y.	David Dixon	25	24	41.6	15.4	4.8	0	1892	Detroit, Mich	Detroit, Mich.
157627	.....	Sch.	David Goldstrom	21	20	62.2	17.9	5.1	8	1901	Oriole, Md	Crisfield, Md.
157128	.....	*Sch.	David Wallace	1,103	1,075	216.8	36.4	17.8	3	1884	Cleveland, Ohio	New York, N. Y.
157073	.....	Sch.	David R. Lake	24	15	50.6	17.4	4.6	5	1882	Bridgeton, N. J	Bridgeton, N. J.
157437	.....	Sch.	Dawn	5	5	26.5	8.0	6.2	2	1895	Middleburg, Fla	Jacksonville, Fla.
6449	.....	Sch.	Dawning Light	23	16	78.6	17.3	4.9	6	1861	Dorchester, N. J	Bridgeton, N. J.
6912	.....	Slp.	Day	5	5	30.3	12.5	3.0	2	1872	Bayport, N. Y	Greenport, N. Y.
157084	J. W. P. H.	Sch.	Daylight	660	571	157.2	35.4	15.9	7	1882	Belfast, Me	New York, N. Y.
35372	.....	Sch.	Dayton	462	439	184.2	30.0	9.8	6	1871	Marine City, Mich	Port Huron, Mich.
204658	K. W. J. M.	Sch.	Dean E. Brown	719	621	182.7	38.0	13.7	5	1907	Rockland, Me	New Haven, Conn.
157438	.....	Sch.	Defender	10	9	46.0	12.8	3.2	2	1895	Tampa, Fla	Tampa, Fla.
157457	K. M. T. L.	Sch.	Defender	446	382	156.0	36.0	11.2	7	1896	Fairhaven, Cal	San Francisco, Cal.
157469	.....	Slp.	Defender	12	8	37.0	15.3	3.5	2	1896	River Landing, N. C	Elizabeth City, N. C.
157676	.....	Sch.	Defender	10	10	44.0	12.6	3.0	1	1902	Smyrna, N. C	Beaufort, N. C.
201939	.....	Slp.	Defender	9	7	33.0	11.4	5.6	1	1905	Cushing, Me	Vinalhaven, Me.
157114	.....	Sch.	Defiance	9	9	38.5	12.0	3.3	1	1883	Smyrna, N. C	Newbern, N. C.
157467	.....	Sch.	Defiance	7	6	29.5	12.4	3.8	3	1896	Key West, Fla	Key West, Fla.
157487	K. N. D. R.	Sch.	Defiance	604	526	179.8	37.7	13.7	7	1897	Hoquiam, Wash	San Francisco, Cal.
205643	.....	Slp.	Defiance	7	7	40.0	12.6	2.6	2	1908	Fairbank, Md	Baltimore, Md.
207004	L. B. H. S.	*Sch.	DELAWANNA	1,290	1,290	207.3	34.6	20.5	3	1909	Camden, N. J	New York, N. Y.
6352	.....	Sch.	Delaware	19	16	48.8	15.2	5.0	4	1866	Philadelphia, Pa	Bridgeton, N. J.
6492	.....	Sch.	Delaware	524	487	173.6	30.4	13.0	6	1868	Detroit, Mich	Port Huron, Mich.
6652	.....	Slp.	Delaware Oak	8	7	38.2	13.3	3.1	1	1869	Cannon Ferry, Del	Norfolk, Va.
200428	K. S. R. L.	Sch.	[1] DELAWARE SUN ⊙	3,708	3,470	316.0	48.0	28.9	15	1903	Quincy, Mass	Philadelphia, Pa.
157080	.....	Sch.	Delight	7	7	41.2	11.9	3.3	2	1882	Queen Anne County, Md	Baltimore, Md.
157575	.....	Slp.	Della Fox	7	5	31.4	12.8	3.5	1	1900	Sullivan Island, S. C	Charleston, S. C.
157555	.....	Slp.	Della Griffin	5	5	37.5	12.8	3.0	4	1899	Holland Island, Md	Crisfield, Md.
157223	.....	Sch.	Della Townsend	12	7	52.0	14.5	3.8	3	1888	Oriole, Md	Do.
157156	.....	Sch.	Dellie	26	25	52.4	16.4	5.0	3	1885	Key West, Fla	Tampa, Fla.
157672	.....	Lgr.	Delmacja	7	5	33.6	12.5	3.5	1	1902	Wax Bayou, La	Brashear, La.
201368	.....	Slp.	Delma W	6	6	39.8	13.3	2.8	3	1904	Oriole, Md	Crisfield, Md.
210848	.....	Sch.	Delphine Cabral	119	77	101.6	23.0	11.5	19	1912	Essex, Mass	Provincetown, Mass.
157276	.....	*Sch.	Delta	269	266	134.0	28.9	10.3	6	1890	Algonac, Mich	Chicago, Ill.
201136	K. T. G. C.	*Sch.	Dendron	592	559	198.0	30.1	11.8	5	1904	Elkton, Md	Baltimore, Md.
6614	.....	Slp.	Dennis Kelley	9	9	39.8	10.6	2.0	2	.....	Worcester County, Md	Chincoteague, Va.
157195	.....	Sch.	Denver	33	31	62.0	16.2	5.3	1	1887	Sacketts Harbor, N. Y	Cape Vincent, N. Y.
201990	.....	Sch.	Dependen	51	51	58.8	21.5	5.9	4	1905	Holly, Fla	Key West, Fla.
157136	.....	Sch.	Depré Bros	19	11	51.4	18.0	3.9	2	1884	Madisonville, La	New Orleans, La.
202993	K. V. H. D.	Sch. y.	Dervish	49	43	65.6	18.0	10.4	6	1906	Boston, Mass	New York, N. Y.
157606	.....	Sch.	[2] Deseada	37	35	56.9	15.8	5.0	4	1879	Vega Baja, P. R	San Juan, P. R.
210091	.....	Sch.	Desengano	26	26	64.3	17.3	7.2	4	1912	Boqueron, P. R	Do.
6898	.....	Slp.	Desire	7	7	30.6	12.5	3.9	0	1876	Groton, Conn	Cold Spring, N. Y.
203520	.....	Sch.	De Soto	37	27	59.0	20.8	4.9	6	1906	Bay St. Louis, Miss	Gulfport, Miss.
157361	.....	Slp.	Despatch	10	10	30.0	14.0	4.5	1	1892	San Francisco, Cal	San Francisco, Cal.
200091	.....	Slp.	Detrust	6	5	30.0	13.4	3.6	2	1904	Bluffton, S. C	Beaufort, S. C.
157431	K. M. J. D.	*Sch.	Devon	724	667	174.0	35.3	14.3	2	1895	Bath, Me	Perth Amboy, N. J.
157684	.....	Slp.	Dew Drop	8	7	40.5	12.7	3.3	1	1902	Chesconnessex, Va	Cape Charles, Va.
157511	.....	Cat.	Dewey	6	6	26.2	11.9	3.6	1	1898	Harwich Port, Mass	Marblehead, Mass.
157520	.....	Slp.	Dewey	6	6	42.8	13.7	2.8	3	1898	Deals Island, Md	Crisfield, Md.
6302	.....	Slp.	De Witt	35	33	46.6	19.0	6.5	1	1850	Brooklyn, N. Y	New York, N. Y.
6711	.....	Sch.	Dexter	51	51	75.2	22.8	5.4	3	1871	Greensboro, Md	Beaufort, N. C.
157358	.....	Sch.	Diadem	9	9	47.3	12.9	3.1	3	1892	North River, N. C	Cape Charles, Va.
200569	.....	Slp.	Diamond	6	5	30.0	13.0	3.2	2	1898	Goshen, N. J	Bridgeton, N. J.
157574	K. P. W. H.	Bk.	[4] *Diamond Head* ⊙	1,012	952	194.2	31.2	20.2	4	1866	London, England	San Francisco, Cal.
157687	.....	Sch.	Diana	123	89	103.0	24.4	10.8	18	1903	Essex, Mass	Gloucester, Mass.
157348	.....	Sch.	Dickie Bird	6	5	41.5	11.5	2.8	1	1892	Morehead City, N. C	Beaufort, N. C.
157138	.....	Slp.	Dictator	9	8	35.9	13.4	3.7	2	1884	Charleston, S. C	Charleston, S. C.
157493	.....	Sch.	Dido	5	5	26.0	10.3	4.0	2	1894	Marco, Fla	Key West, Fla.
157590	.....	Slp.	Digby	7	7	32.8	10.7	2.3	2	1900	Beaufort, S. C	Beaufort, S. C.
157444	K. M. R. N.	*Slp.	Dighton	282	252	142.4	31.3	8.1	2	1896	Bath, Me	Fall River, Mass.
6538	.....	Sch.	Dime	7	7	39.8	10.5	2.8	1	1868	Straits, N. C	Newbern, N. C.
157036	.....	Cat.	Dionis	6	5	26.7	11.8	4.0	1	1881	Hyannis, Mass	Nantucket, Mass.
202907	.....	Sch.	Director	27	10	48.2	16.6	7.2	2	1906	East Boothbay, Me	Portland, Me.
157395	K. L. V. C.	Slp.	DIRIGO	3,004	2,845	312.0	45.1	25.6	28	1894	Bath, Me	Bath, Me.
157186	.....	Slp.	Diver	144	137	89.0	28.2	7.5	1	1886	Noank, Conn	New London, Conn.
157018	.....	Sch.	Dixie	17	16	48.4	15.3	5.5	6	1880	Beverly, Mass	Gloucester, Mass.
157496	.....	Sch. y	Dixie	55	55	72.2	20.6	5.6	4	1897	Pocomoke City, Md	New York, N. Y.
157665	.....	Slp.	Dixie	12	12	50.0	13.0	3.0	1	1898	Champlain, N. Y	Plattsburg, N. Y.
157463	.....	Sch.	Dola May	8	6	46.8	11.5	3.1	4	1896	Monie, Md	Baltimore, Md.
157682	.....	Sch.	Doll	12	9	37.8	13.0	4.2	1	1897	Brunswick, Ga	Savannah, Ga.
6881	.....	Sch.	Dolly Maria	9	7	49.6	12.1	3.0	5	1875	Somerset County, Md	Crisfield, Md.

[1] Formerly schooner Lucinda G. Potter.
[2] Formerly schooner William L. Douglas.
[3] Formerly Spanish schooner Deseada.
[4] Formerly (a British bark Gainsborough. (b Hawaiian bark Diamond Head.

MERCHANT SAILING VESSELS OF THE UNITED STATES—Continued.

Official No.	Signal letters.	Rig.	Name of vessel.	Gross tonnage.	Net tonnage.	Length.	Breadth.	Depth.	Crew.	When built.	Where built.	Home port (where permanent document issued).
						Feet.	*Feet.*	*Feet.*				
157645	.....	Sch.	[1] Dolores	33	31	61.6	16.4	6.0	5	1871	Arecibo, P. R.	San Juan, P. R.
157660	.....	Sch.	Dolores	18	12	51.2	17.2	3.8	2	1902	New Orleans, La.	New Orleans, La.
157033	.....	Sch.	Dolphin	7	7	34.0	11.6	4.2	1	1881	Millbridge, Me.	Deer Isle, Me.
157079	.....	Sch.	Dolphin	19	18	55.0	15.0	3.3	1	1882	Red Bluff, Tex.	Galveston, Tex.
157256	.....	Sch.	Dolphin	7	6	43.5	10.5	3.0	3	1889	Annamessex, Md.	Tappahannock, Va
157643	.....	Slp.	Dolphin	9	9	29.3	13.2	2.7	1	1900	Port Orange, Fla.	St. Augustine, Fla.
200914	.....	Slp.	Dolphin	12	8	36.4	15.2	2.9	1	1904	Montgomery, Ga.	Beaufort, S. C.
206070	.....	Slp.	Dominga	5	5	27.8	9.3	4.3	2	1908	Fajardo, P. R.	San Juan, P. R.
6950	J. S. T. M.	*Sch.	Dom Pedro II	489	465	136.0	30.6	15.6	4	1878	Baltimore, Md.	Philadelphia, Pa.
209317	.....	Slp.	Dona	6	5	44.4	11.4	2.6	1	1906	Lawsonia, Md.	Tappahannock, Va.
157593	.....	Slp.	Donald H. Warner	9	5	43.0	14.7	3.0	1	1900	Belhaven, N. C.	Edenton, N. C.
6094	.....	Sch.	Donaldson	420	399	155.8	31.0	12.5	5	1867	Buffalo, N. Y.	Cleveland, Ohio.
157533	K. N. V. B.	Sch.	Donna Christina	174	165	115.0	29.3	8.6	6	1899	Tampa, Fla.	Pensacola, Fla.
209232	.....	Slp.	Donna Forester	24	18	55.0	18.3	5.2	5	1911	Oriole, Md.	Baltimore, Md.
157290	K. J. C. R.	Sch.	Donna T. Briggs	204	158	111.2	29.3	8.6	4	1891	Mystic, Conn.	Stonington, Conn.
157106	.....	Sch.	Donzella	8	7	49.4	12.2	3.5	4	1883	Somerset County, Md.	Bridgeton, N. J.
6317	.....	Slp.	Dora	54	43	48.9	24.6	6.6	2	1858	Brooklyn, N. Y.	New York, N. Y.
6818	.....	Sch.	Dora	42	40	57.0	21.5	5.1	1	1874	San Francisco, Cal.	San Francisco, Cal
157134	.....	Sch.	Dora	44	42	59.5	23.3	4.8	2	1884	.....do	Do.
157137	.....	Sch.	Dora	17	16	58.4	15.8	4.4	2	1884	Annapolis, Md.	Annapolis, Md.
157468	K. M. Q. B.	*Sch.	Dora	825	745	184.7	35.1	16.5	3	1896	Bath, Me.	Boston, Mass.
157561	.....	Sch.	Dora	14	11	52.0	16.5	4.0	2	1899	Belhaven, N. C.	Richmond, Va.
206844	.....	Slp.	Dora	8	8	35.3	12.6	3.2	1	1908	Port Arthur, Tex.	Brashear, La.
157125	K. C. M. J.	Sch.	Dora Allison	339	275	134.5	33.7	10.1	6	1884	Tottenville, N. Y.	Mobile, Ala.
206898	.....	*Slp.	Dora C.	6	6	31.8	12.5	2.3	2	1907	Seadrift, Tex.	Port Lavaca, Tex.
6161	.....	Slp.	Dora Dean	16	15	40.0	16.8	3.9	3	1863	Norwalk, Conn.	Bridgeport, Conn.
157466	.....	Slp.	Dora Hall	7	5	39.0	13.3	3.1	4	1896	Fairmount, Md.	Crisfield, Md.
157449	.....	Cat.	Dora E. Hunt	6	6	25.7	12.3	3.8	0	1893	Newport, R. I.	Newport, R. I.
157124	.....	Sch.	Dorcas Pendell	407	389	148.0	30.9	11.0	6	1884	East Saginaw, Mich.	Buffalo, N. Y.
157059	.....	Sch.	Dorchester	56	40	80.0	24.0	5.6	3	1882	Madison, Md.	Cape Charles, Va.
6373	H. F. L. N.	*Sch.	Doris	728	719	222.0	36.2	16.0	3	1864	New York, N. Y.	New York, N. Y.
157447	.....	Sch.	Doris	26	15	51.4	18.3	5.3	6	1896	Bridgeton, N. J.	Philadelphia, Pa.
157690	K. S. J. C.	Sch.	Doris	382	310	142.4	35.2	10.0	6	1903	Phippsburg, Me.	Gulfport, Miss.
201963	K. T. V. B.	Slp. y.	Doris	41	28	61.2	15.1	10.0	5	1905	Bristol, R. I.	Boston, Mass.
157492	.....	Sch.	Dorkesie Emily	12	9	44.4	14.9	3.7	2	1897	Biloxi, Miss.	Gulfport, Miss.
157482	.....	Sch.	Dorothy	38	38	60.2	17.2	7.6	7	1897	Essex, Mass.	Galveston, Tex.
200633	.....	Sch.	Dorothy	70	44	79.0	21.3	8.6	9	1904	.....do	Pensacola, Fla.
202501	.....	Slp.	Dorothy	10	8	47.6	15.7	3.6	6	1905	Deals Island, Md.	Crisfield, Md.
201228	K. T. G. V.	Sch.	Dorothy Belle	488	447	163.8	36.0	12.0	6	1904	Leesburg, N. J.	Bridgeton, N. J.
205481	.....	Cat.	Dorothy C.	5	5	27.0	11.7	2.8	0	1908	Port Republic, N. J.	Tuckerton, N. J.
210401	.....	Sch.	Dorothy Hilzheim	16	11	50.0	17.4	3.8	5	1912	Biloxi, Miss.	Gulfport, Miss.
157695	K. S. L. V.	Sch.	Dorothy Palmer	2,872	2,315	294.6	46.2	22.8	12	1903	Waldoboro, Me.	Boston, Mass.
157622	.....	Sch.	Dorothy A. Parsons	19	14	62.0	17.3	4.2	1	1901	Oriole, Md.	Cape Charles, Va.
201637	K. T. N. R.	Sch.	Dorothy B. Barrett	2,068	1,799	259.5	45.4	25.1	10	1904	Bath, Me.	Bath, Me.
157614	.....	Slp.	[2] Dos Hermanos	20	18	46.6	13.9	5.0	3	1889	St. Thomas, D. W. I.	San Juan, P. R.
6387	.....	Sch.	Dove	16	9	44.6	15.0	4.2	2	1856	Hunting Creek, Va.	Alexandria, Va.
6906	.....	Slp.	Dove	7	7	30.8	12.8	3.4	1	1876	Bayridge, N. Y.	New York, N. Y.
157407	K. M. G. F.	*Sch.	Draper	855	823	192.3	34.7	16.0	3	1894	Noank, Conn.	Philadelphia, Pa.
6425	.....	Sch.	Dreadnaught	40	38	60.0	23.0	4.3	1	1866	San Francisco, Cal.	San Francisco, Cal.
6995	.....	Sch.	Dreadnaught	6	5	45.5	10.2	2.6	3	1880	Nanticoke, Md.	Baltimore, Md.
157392	.....	Sch.	Drummer	22	21	41.4	14.5	4.3	3	1893	New Berlin, Fla.	Key West, Fla.
157423	.....	Slp.	Drusilla	8	7	44.8	9.5	3.9	0	1892	Bristol, R. I.	Stonington, Conn.
206798	.....	Sch.	Duchess	26	26	56.0	16.3	3.6	3	1909	Tarpon Springs, Fla.	Tampa, Fla.
201315	.....	Slp.	Duncan	6	5	32.3	11.5	3.0	1	1904	Collington, N. C.	Manteo, N. C.
157524	K. N. R. D.	*Sch.	Dunlo	840	739	183.9	35.3	16.1	2	1898	Bath, Me.	Fall River, Mass.
202381	.....	*Sch.	[3] Dunmore	581	538	167.8	30.2	13.0	3	1905	Solomons, Md.	New York, N. Y.
157527	.....	Slp.	Dunnock	7	7	41.8	14.9	3.0	2	1898	Hoopers Island, Md.	Annapolis, Md.
210255	L. C. M. H	Sch.	Dustin G. Cressy	862	726	182.3	38.2	15.0	7	1912	Bath, Me.	Bath, Me.
			E.									
8275	.....	Sch.	E. Blessey	31	21	61.6	21.3	4.6	3	1866	Fish River, Ala.	New Orleans, La.
135196	.....	Sch.	E. Charley	10	8	40.5	12.8	3.7	1	1876	Hunting Quarter, N. C.	Newbern, N. C.
135530	.....	Sch.	E. Wheeler	11	7	38.5	13.0	3.1	1	1881	Piney Point, N. C.	Do.
135534	.....	Sch.	E. A. Cranmer	23	21	45.8	17.3	5.2	4	1881	Greenbank, N. J.	Bridgeton, N. J.
136295	.....	Sch.	E. A. Whitmore	38	36	55.1	18.5	5.4	1	1892	Millbridge, Me.	Mount Desert Ferry, Me.
136954	K. R. J. D.	Sch.	E. B. Jackson	682	615	182.7	38.5	14.6	10	1901	Aberdeen, Wash.	San Francisco, Cal.
136686	.....	Sch.	E. B. Shull	9	5	42.0	12.5	3.2	1	1898	Beaufort, N. C.	Newbern, N. C.
135516	J. V. K. Q.	*Sch.	E. B. Sutton	1,800	1,671	227.8	41.8	17.4	4	1881	Bath, Me.	Perth Amboy, N. J.
207902	.....	Slp.	E. C. Collier	19	14	52.0	17.0	4.3	6	1910	Deals Island, Md.	Crisfield, Md.
136552	.....	Sch.	E. C. Hussey	81	41	82.0	22.0	9.4	15	1896	Essex, Mass.	Salem, Mass.
135149	.....	Sch.	E. C. Knight	71	68	85.2	20.5	8.6	4	1875	Brooklyn, N. Y.	Brunswick, Ga.
136814	.....	Slp.	E. C. Lilly	9	6	44.6	14.8	3.0	4	1900	Marsh Market, Va.	Crisfield, Md.
136621	K. N. C. T.	Bk.	[4] *E. C. Mowatt*	1,123	1,026	215.0	34.3	20.3	14	1868	Glasgow, Scotland	Philadelphia, Pa.
130918	.....	Sch.	E. E. Moore	22	15	62.4	17.0	5.1	2	1901	Oriole, Md.	Cape Charles, Va.
136619	.....	Sch.	E. F. Anderson	12	9	34.0	14.7	3.7	2	1897	Allmondsville, Va.	Richmond, Va.
8452	.....	Sch.	E. F. Mead	40	38	62.0	21.8	4.7	2	1868	Nyack, N. Y.	Perth Amboy, N. J.
136714	.....	Sch.	E. H. Taylor	63	45	74.0	22.5	6.0	3	1898	Pocomoke City, Md.	Baltimore, Md.
200654	.....	Sch.	E. L. Fay	35	25	54.6	22.9	4.0	1	1904	Portland, Fla.	Pensacola, Fla.

[1] Formerly Spanish schooner Dolores.
[2] Formerly Spanish sloop Dos Hermanos.
[3] Formerly schooner-barge Patuxent.
[4] Formerly British bark Janet Court.

MERCHANT SAILING VESSELS OF THE UNITED STATES—Continued.

Official No.	Signal letters.	Rig.	Name of vessel.	Gross tonnage.	Net tonnage.	Length.	Breadth.	Depth.	Crew.	When built.	Where built.	Home port (where permanent document issues).
						Feet.	*Feet.*	*Feet.*				
208213	.....	Slp.	E. L. Lowe	5	5	26.5	11.2	3.5	2	1910	Key West, Fla	Key West, Fla.
136711	.....	Slp.	E. M. Hubbard	8	8	41.0	13.5	2.9	4	1898	Hudson, Md	Baltimore, Md.
135728	.....	Sch.	E. M. Skinner	76	72	84.7	24.0	6.2	4	1883	Churchcreek, Md	Do.
136235	.....	Sch.	E. M. Tilley	15	14	53.0	17.5	3.7	3	1891	Washington, N. C	Newport News, Va.
135451	.....	Cat.	E. O. Matthews	6	6	28.8	12.1	4.4	0	1880	Newport, R. I	Newport, R. I.
135539	.....	Sch.	E. P. Evans	36	34	62.5	20.2	5.6	3	1881	Pungoteague, Va	Tappahannock, Va.
135812	.....	Slp.	E. R. Gandy	10	7	46.2	14.4	3.5	1	1884	Somerset County, Md	Cape Charles, Va.
135294	.....	Slp.	E. R. Tilton	6	5	27.0	11.8	3.0	1	1875	Bluepoint, N. Y	New York, N. Y.
136708	.....	Slp.	E. S. Creswell	10	10	41.7	14.8	3.8	2	1898	Fairmount, Md	Crisfield, Md.
135617	.....	Sch.	E. S. Johnson	90	71	88.5	24.0	7.3	5	1882	Baltimore, Md	Newport News, Va.
8769	.....	Sch.	E. S. Wilson	24	23	50.0	16.7	5.2	2	1871	Millbridge, Me	Deer Isle, Me.
136010	.....	Sch.	E. S. Wilson	44	42	69.4	20.8	6.0	4	1888	Madison, Md	Baltimore, Md.
136066	.....	Sch.	E. T. Hamor	52	50	63.8	21.8	5.9	2	1889	Eden, Me	Portland, Me.
8938	.....	Sch.	E. T. Judd	389	369	149.5	29.6	11.4	6	1872	Bay City, Mich	Toledo, Ohio.
136096	.....	Sch.	E. T. Mace	7	7	46.0	11.5	3.0	2	1899	Dorchester County, Md	Annapolis, Md.
136707	.....	Slp.	E. T. Riggin	6	6	38.0	13.5	2.8	1	1898	Crisfield, Md	Cape Charles, Va.
135353	.....	Sch.	E. V. Capitola	17	16	46.0	16.7	4.4	2	1878	.....do	Newport News, Va.
135776	.....	Slp.	E. W. Stateman	7	6	29.3	11.0	3.4	1	1884	Jersey City, N. J	Philadelphia, Pa.
135924	.....	Sch.	E. W. Tunnell	63	60	76.3	20.5	8.6	8	1887	Brooklyn, N. Y	Key West, Fla.
200413	K. S. R. F.	Sch.	E. Marie Brown	456	378	152.9	35.6	11.5	6	1903	Thomaston, Me	Thomaston, Me.
201543	K. T. M. H.	Sch.	E. Starr Jones	916	788	185.8	38.1	19.2	7	1904	.....do	Do.
136017	.....	Sch.	E. Vannah Smith	10	9	53.5	14.0	3.7	1	1888	Somerset County, Md	Newport News, Va.
8024	.....	Sch.	E. and S. Mayhew	37	35	59.5	19.5	5.3	6	1866	Leesburg, N. J	Baltimore, Md.
135293	J. S. K. B.	Sch.	Eagle	102	97	83.4	26.5	6.5	3	1877	Steuben, Me	Bangor, Me.
135560	.....	Slp.	Eagle	10	9	37.0	13.6	3.6	1	1882	Woodsburg, N. Y	New York, N. Y.
136788	.....	Slp.	Eagle	7	5	29.5	14.2	3.7	1	1897	Hartford, Conn	New Haven, Conn.
136934	.....	Sch.	Eagle	9	9	43.2	11.7	2.2	1	1901	Morehead City, N. C	Wilmington, N. C.
137021	.....	Sch.	Eagle	14	14	37.5	12.6	3.5	1	1902	Friday Harbor, Wash	Port Townsend, Wash.
136798	.....	Slp.	Eaglet	12	12	38.1	15.0	4.2	2	1900	New Haven, Conn	Bridgeport, Conn.
136680	K. N. J. S.	*Sch.	Eagle Hill	911	843	195.0	34.8	17.6	4	1898	Noank, Conn	Philadelphia, Pa.
136199	K. J. M. P.	Sch.	Eagle Wing	1,232	1,076	219.7	40.1	20.8	8	1891	Kennebunk Port, Me	New York, N. Y.
136377	.....	Slp.	Earl	8	8	30.0	11.5	5.2	1	1893	Seattle, Wash	Ketchikan, Alaska.
136828	.....	Slp.	Earl	5	5	36.1	13.5	2.3	4	1899	Cambridge, Md	Baltimore, Md.
203553	.....	Slp.	Earl	7	6	41.8	14.0	3.0	4	1906	Deepcreek, Va	Crisfield, Md.
135982	.....	Sch.	Earl Biscoe	41	39	79.5	22.0	3.6	2	1888	Washington, D. C	Washington, D. C.
135507	.....	Sch.	Early Bird	58	46	74.8	22.3	6.2	3	1880	Solomons Island, Md	Baltimore, Md.
135719	.....	Sch.	East Lynne	25	24	52.0	18.3	5.2	2	1883	Dorchester County, Md	Crisfield, Md.
136373	.....	Slp.	Eastern Belle	7	7	34.5	10.5	5.4	2	1893	Deer Isle, Me	Deer Isle, Me.
136727	K. N. V. M.	*Sch.	Easton	531	448	167.0	34.6	11.5	3	1899	Noank, Conn	Fall River, Mass.
205366	K. W. Q. M.	*Sch.	Easton	830	732	180.2	35.0	14.7	3	1908	.....do	New York, N. Y.
209231	.....	Slp.	Eben	27	21	54.3	18.7	5.2	6	1911	Oriole, Md	Crisfield, Md.
135108	.....	Sch.	Eben Parsons	91	86	80.5	22.6	8.4	4	1875	Gloucester, Mass	Boston, Mass.
135912	.....	Slp.	Echo	6	6	26.7	12.6	2.6	2	1880	Guilford, Conn	Sag Harbor, N. Y.
136573	K. M. T. V.	Bkn.	Echo	707	650	183.0	39.4	15.0	9	1906	North Bend, Oreg	San Francisco, Cal.
8333	.....	Sch.	Eclipse	67	64	73.5	23.4	6.6	4	1863	Northport, N. Y	Bridgeport, Conn.
136590	.....	Sch.	Eclipse	22	19	52.0	17.2	3.4	2	1896	Dauphin Island, Ala	Mobile, Ala.
136739	.....	*Sch.	Eclipse	30	26	54.0	17.5	4.0	4	1888	Oshkosh, Wis	Marquette, Mich.
203215	.....	Sch. y.	Eclipse	65	55	74.0	19.9	10.7	8	1906	Gloucester, Mass	New York, N. Y.
136363	.....	Sch.	Ed McWilliams	743	706	200.0	35.0	13.6	6	1903	West Bay City, Mich	Detroit, Mich.
135051	J. Q. C. P.	Sch.	Eddie	119	113	104.0	26.6	7.0	5	1874	Dorchester County, Md	Newport News, Va.
135249	.....	Slp.	Eddie	6	6	27.0	12.5	3.0	1	1876	Patchogue, N. Y	Norfolk, Va.
137022	.....	Slp.	Eddie Collier	9	9	46.4	15.2	3.6	4	1902	Deals Island, Md	Crisfield, Md.
135692	.....	Sch.	Eddie Cook	10	9	43.1	14.5	3.3	6	1883	Cambridge, Md	Baltimore, Md.
137034	.....	Slp.	Eddie Lee	8	6	44.0	13.0	3.4	1	1902	Dreka, Va	Cape Charles, Va.
135126	.....	Slp.	Edgar Bernard	16	15	41.5	15.7	4.3	2	1875	Glenwood, N. Y	Perth Amboy, N. J.
136430	.....	Sch.	Edgar Randall	62	59	75.3	20.0	8.2	8	1894	Essex, Mass	Mobile, Ala.
208029	.....	Slp.	Edgar W	6	5	34.5	12.1	2.6	3	1908	Saxis, Va	Crisfield, Md.
137031	K. S. C. G.	Sch.	Edgar W. Murdock	1,451	1,215	217.3	42.7	19.9	9	1902	Rockport, Me	Rockport, Me.
130493	K. H. L. S.	*Sch.	[1] Edgewater	864	845	176.0	36.8	17.3	3	1890	Brooklyn, N. Y	New York, N. Y.
135973	.....	Slp.	Edison	14	8	42.0	15.5	4.3	4	1888	Dividing Creek, N. J	Bridgeton, N. J.
205676	.....	Sch.	Edison	8	5	38.5	15.5	3.2	3	1908	New Orleans, La	New Orleans, La.
8633	.....	Slp.	Edith	16	16	40.8	17.4	4.4	1	1870	Greenport, N. Y	Sag Harbor, N. Y.
136371	.....	Slp.	Edith	5	5	26.9	10.5	4.5	2	1893	Deer Isle, Me	Castine, Me.
136737	K. P. C. D.	*Sch.	Edith	516	466	169.8	34.4	11.6	3	1899	Noank, Conn	New London, Conn.
136768	K. P. M. D.	*Sch.	Edith	859	766	185.8	35.2	17.1	3	1899	Bath, Me	Boston, Mass.
136861	K. Q. N. S.	Sch.	[2] Edith	1,263	1,051	196.9	40.4	18.4	8	1901	.....do	New York, N. Y.
136960	.....	Slp.	Edith	7	7	30.0	12.0	4.0	2	1901	Beaufort, S. C	Beaufort, S. C.
203704	.....	Sch.	Edith	135	119	87.0	31.5	6.0	3	1906	San Francisco, Cal	San Francisco, Cal.
200222	.....	Sch.	Edith A	8	7	32.0	12.0	5.4	2	1903	Haverhill, Mass	Newburyport, Mass.
136932	.....	Slp.	Edith Bozman	6	6	41.0	13.6	3.5	3	1901	Oriole, Md	Baltimore, Md.
203571	.....	Slp.	Edith C	6	6	39.6	13.5	2.8	3	1906	Deepcreek, Va	Cape Charles, Va.
205832	.....	Slp.	Edith Clark	6	5	28.5	11.4	3.0	1	1908	Lowland, N. C	Newbern, N. C.
136638	.....	Slp.	Edith Creighton	6	6	39.0	13.7	2.8	2	1897	Fishing Creek, Md	Crisfield, Md.
135959	.....	Sch.	Edith M	6	6	46.4	11.4	3.0	2	1865	St. Peters Creek, Md	Tappahannock, Va.
136763	.....	Slp.	Edith M	8	8	38.0	13.8	3.8	2	1899	Tyaskin, Md	Do.
203554	.....	Slp.	Edith M	7	7	32.8	10.2	3.4	2	1906	Ludington, Mich	Grand Haven, Mich.
135683	K. B. H. R.	Sch.	Edith McIntyre	160	96	99.4	24.9	9.5	5	1883	Bath, Me	Portland, Me.
136497	.....	Sch.	Edith Marey	37	26	69.0	19.0	5.7	3	1895	Solomons Island, Md	Newport News, Va.
136998	.....	Cat.	Edith May	7	7	33.6	12.0	3.4	1	1897	Port Republic, N. J	Tuckerton, N. J.

[1] Formerly schooner-barge N. & W. 6.

[2] Formerly schooner Edith G. Folwell.

MERCHANT SAILING VESSELS OF THE UNITED STATES—Continued.

Official No.	Signal letters.	Rig.	Name of vessel.	Gross tonnage.	Net tonnage.	Length.	Breadth.	Depth.	Crew.	When built.	Where built.	Home port (where permanent document issues).
						Feet.	*Feet.*	*Feet.*				
136403	.....	Sch.	Edith Muir	13	9	54.0	14.8	4.0	2	1893	St. Peters, Md	Annapolis, Md.
204724	K.W.L.D.	Sch.	Edith Silveira	86	54	83.0	21.4	10.8	14	1907	Essex, Mass	Boston, Mass.
8336	.....	Slp.	Edith Thurber	9	8	34.0	13.4	3.8	1	1857	Port Jefferson, N. Y	New York, N. Y.
136546	.....	Sch.	Edith E. Dennis	102	97	86.6	26.5	6.8	4	1896	Greenport, N. Y	Greenport, N. Y.
136922	.....	Sch.	Edith F. Todd	20	19	63.4	18.2	4.6	8	1901	Oriole, Md	Crisfield, Md.
136837	K.Q.J.T.	Sch.	Edith H. Symington	962	881	184.7	39.0	18.6	22	1900	Newburyport, Mass	New York, N. Y.
136953	.....	Sch.	Edith H. Verrall	53	51	80.0	21.0	4.4	3	1901	Accotink, Va	Washington, D. C.
136081	.....	Slp.	Edith L. Leonard	10	9	42.5	14.8	3.3	4	1889	Cambridge, Md	Baltimore, Md.
136706	.....	Slp.	Edith M. Clarke	14	14	53.0	16.5	4.2	6	1898	Inverness, Md	Crisfield, Md.
136253	K.L.B.R.	Sch.	Edith M. Prior	111	78	90.8	23.4	9.7	21	1891	Essex, Mass	New York, N. Y.
110833	K.G.M.W.	Sch.	[1] Edith S. Cummins	641	544	174.5	37.5	13.3	7	1889	Thomaston, Me	Philadelphia, Pa.
135767	.....	Sch.	Edith W. Scott	42	39	61.0	21.4	5.5	7	1884	Cambridge, Md	Baltimore, Md.
7018	.....	Sch.	Edmond S. Conner	20	12	49.6	15.9	4.6	3	1841	Philadelphia, Pa	Newport News, Va.
7668	.....	Sch.	Edmund Driggs	41	39	66.0	18.5	7.6	3	1864	Brooklyn, N. Y	Jacksonville, Fla.
136098	K.G.R.C.	Sch.	Edna	325	282	122.5	32.7	10.4	6	1899	Columbia Falls, Me	Machias, Me.
136167	.....	Sch.	Edna	7	7	43.2	10.4	2.6	1	1890	Harkers Island, N. C	Beaufort, N. C.
136509	.....	Sch.	Edna	10	10	48.0	12.5	2.9	1	1895	Cedarrun, N. J	Somers Point, N. J.
136541	.....	Slp.	Edna	12	8	36.5	13.4	5.9	2	1896	Beverly, Mass	Salem, Mass.
136652	.....	Slp.	Edna	8	5	29.0	10.7	3.7	1	1897	Savannah, Ga	Savannah, Ga.
136944	.....	Slp.	Edna	8	6	39.8	12.3	3.8	2	1901	Greenback, Va	Cape Charles, Va.
136107	.....	Slp.	Edna B	7	7	31.3	13.2	3.5	1	1890	Patchogue, N. Y	Bridgeport, Conn.
136527	.....	Sch.	Edna B	7	5	35.2	11.5	3.2	2	1895	Longbeach, Miss	Mobile, Ala.
136629	.....	Sch.	Edna B	5	5	38.0	13.0	2.6	4	1896	Elliott, Md	Crisfield, Md.
200453	.....	Sch.	Edna D	20	12	57.0	17.4	3.5	4	1903	Biloxi, Miss	New Orleans, La.
136764	.....	Slp.	Edna J	6	6	37.0	13.6	3.2	1	1899	Fairmount, Md	Alexandria, Va.
136979	.....	Sch.	Edna Louise	47	45	60.8	20.1	5.8	6	1902	Key West, Fla	Tampa, Fla.
136688	.....	Sch.	Edna Watts	20	20	43.1	16.2	5.3	2	1898	Port Blakeley, Wash	Unalaska, Alaska.
135766	.....	Slp.	Edna E. Brown	14	8	38.4	15.6	4.6	3	1884	Bayport, N. Y	Cape Charles, Va.
136088	.....	Sch.	Edna E. Lockwood	10	9	53.6	15.3	2.7	2	1889	Tilghmans Island, Md	Baltimore, Md.
201403	.....	Slp.	Edna G. Croswell	6	5	37.5	13.4	3.2	4	1904	Oriole, Md	Crisfield, Md.
136644	.....	Slp.	Edna J. Cox	6	6	37.4	13.7	2.8	2	1897	Fairmount, Md	Annapolis, Md.
135225	.....	Sch.	Edna M. Lore	33	21	54.5	19.3	5.5	10	1876	Mauricetown, N. J	Camden, N. J.
136227	.....	Sch.	Edna and Alice	22	21	53.4	17.0	4.6	2	1891	Rockhall, Md	Baltimore, Md.
136085	.....	Sch.	Edna and Nellie	13	12	51.0	14.8	3.7	2	1889	Pocomoke City, Md	Annapolis, Md.
136177	.....	Slp.	Edna and Zadok	10	5	36.0	14.0	3.5	3	1891	Leesburg, N. J	Wilmington, Del.
136176	.....	Sch.	Edward Corrigan	16	15	47.9	16.6	4.6	3	1891	Bon Secour, Ala	Mobile, Ala.
210820	.....	Sch.	Edward Foster	20	13	55.1	18.7	3.4	5	1912	Pascagoula, Miss	New Orleans, La.
7273	.....	Slp.	Edward Home	6	6	32.0	13.3	2.9	1	.....	.....	Cape Charles, Va.
202507	.....	Sch.	Edward L	18	16	51.3	15.8	3.2	2	1905	Mon Louis Island, Ala	Mobile, Ala.
8390	.....	Sch.	Edward Leary	33	22	60.0	20.7	5.8	2	1866	Somerset County, Md	Annapolis, Md.
136915	.....	Slp.	Edward McDaniel	7	7	38.9	14.8	3.7	5	1901	Oriole, Md	Crisfield, Md.
136037	.....	Slp.	Edward Preston	6	6	29.9	12.8	3.5	1	1889	Patchogue, N. Y	Greenport, N. Y.
136762	K.P.L.B.	Ship.	EDWARD SEWALL	3,206	2,916	332.0	45.3	25.5	26	1899	Bath, Me	Bath, Me.
136532	K.M.P.G.	Sch.	Edward Smith	440	358	147.9	36.2	10.6	6	1896	.....do	New York, N. Y.
135714	K.B.Q.W.	Sch.	Edward Stewart	398	353	140.9	33.1	12.2	7	1883	Brewer, Me	Machias, Me.
135730	.....	Sch.	Edward Trevoy	93	66	81.4	22.8	7.8	4	1883	Boothbay, Me	Boston, Mass.
205872	K.W.S.L.	Sch.	Edward B. Winslow	3,424	2,482	318.4	50.0	23.7	12	1908	Bath, Me	Portland, Me.
135885	.....	Slp.	Edward C. Burton	15	10	40.0	15.0	4.5	3	1886	Marcus Hook, Pa	Wilmington, Del.
135899	.....	Sch.	Edward C. Vannaman, jr.	15	10	41.5	16.1	4.2	3	1886	Mauricetown, N. J	Bridgeton, N. J.
136597	.....	Slp.	Edward D. Potts	9	5	33.0	13.6	3.7	3	1897	Leesburg, N. J	Wilmington, Del.
135742	.....	Sch.	Edward E. Barrett	69	65	83.2	21.2	8.5	6	1883	Brooklyn, N. Y	Gulfport, Miss.
136575	K.M.V.B.	Sch.	Edward E. Briry	1,613	1,408	228.5	42.9	20.3	7	1896	Bath, Me	Bath, Me.
76264	.....	.....	[2] Edward E. Skeele	199	189	122.9	26.9	9.0	6	1881	Milwaukee, Wis	Chicago, Ill.
207181	L.B.J.G.	[3] Sch.	Edward F. Clark	601	549	161.7	35.5	14.1	6	1910	New London, Conn	New London, Conn.
7731	.....	Sch.	Edward F. Williams	52	50	76.0	21.7	7.0	9	1863	Brooklyn, N. Y	Galveston, Tex.
210477	L.C.N.P.	Sch.	Edwin G. Farrar	556	484	156.2	34.6	14.2	6	1912	Phippsburg, Me	Boston, Mass.
115801	J.W.T.Q.	Sch.	[4] Edward G. Hight	491	467	132.5	34.5	16.9	6	1883	Pettys Island, N. J	Tampa, Fla.
136122	K.H.F.C.	Sch.	Edward H. Blake	544	484	154.7	34.6	13.0	8	1890	Millbridge, Me	Bangor, Me.
200662	K.S.W.B.	Sch.	Edward H. Cole	1,791	1,395	228.0	43.2	20.7	8	1904	Rockland, Me	Boston, Mass.
205024	K.W.N.D.	Sch.	Edward J. Lawrence	3,350	2,483	320.2	50.0	23.9	12	1908	Bath, Me	Portland, Me.
136468	.....	Sch.	Edward J. Roberts	14	12	55.0	5.6	2.7	0	1894	Fish River, Ala	Mobile, Ala.
135629	.....	Sch.	Edward L. Martin	84	80	87.2	23.6	6.8	9	1882	Sussex County, Del	Tappahannock, Va.
137061	K.S.H.N.	Sch.	Edward R. Baird, jr	279	238	132.0	28.3	9.8	6	1903	Bethel, Del	Seaford, Del.
209252	L.C.F.J.	Sch.	Edward R. Smith	565	492	158.2	34.5	14.1	6	1911	Phippsburg, Me	Boston, Mass.
137018	K.R.W.H.	Sch.	Edward R. West	835	762	196.0	40.0	14.5	9	1902	Aberdeen, Wash	San Francisco, Cal.
135662	.....	Sch.	Edward S. Eveleth	88	61	83.2	22.5	8.2	4	1883	Essex, Mass	Boston, Mass.
136892	.....	Sch.	Edward V. Hendrixson	95	82	80.0	26.0	5.3	3	1901	Milford, Del	Baltimore, Md.
203877	.....	Sch.	Edwin	14	11	43.2	12.6	2.5	1	1907	Bettie, N. C	Wilmington, N. C.
135491	.....	Sch.	Edwin C	79	75	84.0	23.9	6.5	3	1881	Cambridge, Md	Baltimore, Md.
136347	.....	Sch.	Edwin Wilson	26	25	50.0	15.0	4.5	2	1892	Cappahosic, Va	Newport News, Va.
7841	.....	Sch.	Edwin L. Pearce	41	39	60.5	20.8	4.6	1	1865	Brick, N. J	Mount Desert Ferry, Me.
136328	K.L.M.G.	Sch.	Edwin R. Hunt	1,132	1,005	191.8	38.9	19.4	8	1892	Bath, Me	Bath, Me.
7740	H.G.B.S.	Sch.	Edwin R. Kirk	264	224	126.0	31.0	10.1	6	1864	Keyport, N. J	New York, N. Y.
136156	K.P.R.T.	Sch.	Edwin and Maud	208	178	126.5	23.8	8.6	4	1900	Bethel, Del	Seaford, Del.
130156	J.T.L.B.	Sch.	[5] Edwina	459	389	143.9	33.1	12.4	6	1879	Bath, Me	Charleston, S. C.
135951	.....	Sch.	Edwina H. Redmond	56	53	61.1	21.5	9.1	16	1887	Greenport, N. Y	New York, N. Y.
136433	.....	Slp.	Effie	9	9	34.0	11.0	7.0	1	1894	Camden, Me	Rockport, Me.

[1] Formerly schooner Robert McFarland.
[2] Formerly schooner John Mee.
[3] Formerly schooner Samuel B. Vrooman.
[4] Formerly schooner Nellie T. Morse.

MERCHANT SAILING VESSELS OF THE UNITED STATES—Continued.

Official No.	Signal letters.	Rig.	Name of vessel.	Gross tonnage.	Net tonnage.	Length.	Breadth.	Depth.	Crew.	When built.	Where built.	Home port (where permanent document issues).
						Feet.	*Feet.*	*Feet.*				
136513	.....	Slp.	Effie	8	8	29.7	10.6	5.5	1	1895	Brooklin, Me.	Brooklin, Me.
136736	.....	Slp.	Effie	6	6	35.3	13.0	3.1	1	1899	Rock Creek, Md.	Bridgeton, N. J.
136825	.....	Slp.	Effie B.	7	7	40.3	13.5	3.4	3	1900	Oriole, Md.	Crisfield, Md.
135230	.....	Sch.	Effie Estelle	32	31	58.0	19.6	4.9	2	1876	Talbot County, Md.	Newport News, Va.
136577	.....	Slp.	Effie K.	9	7	40.3	14.5	3.0	2	1896	Fairmount, Md.	Alexandria, Va.
136952	.....	Slp.	Effie May	7	5	41.0	14.0	3.0	4	1900	Chesconnessex, Va.	Crisfield, Md.
135524	.....	Sch.	Effie A. Chase	22	21	53.5	18.2	4.8	4	1881	Pocomoke City, Md.	Annapolis, Md.
135813	.....	Sch.	Effie E. Mace	10	9	43.6	14.5	3.5	3	1884	Madison, Md.	Bridgeton, N. J.
136334	.....	Sch.	Effie M. Laird	18	17	60.0	16.1	4.5	7	1892	Oriole, Md.	Crisfield, Md.
136423	K. L. V. F.	Sch.	Effie M. Morrissey	120	83	93.6	23.8	10.2	25	1894	Essex, Mass.	Marblehead, Mass.
136478	.....	Slp.	Effie and Lena	6	5	38.5	12.0	3.4	1	1894	Mount Vernon, Md.	Richmond, Va.
136405	.....	Sch. y.	Efterple	28	27	54.2	15.3	6.1	3	1893	Baltimore, Md.	New York, N. Y.
8585	.....	Slp. y.	Elaine	35	33	51.9	18.5	5.9	3	1868	New Bedford, Mass.	Boston, Mass.
136700	.....	Cat.	Elaine	6	6	28.5	12.2	3.3	1	1898	Atlantic City, N. J.	Somers Point, N. J.
36590	.....	Sch.	Elba	24	15	55.4	18.4	4.0	3	1875	Wolf River, Miss.	Gulfport, Miss.
136928	.....	Slp.	Elbert	6	6	34.6	13.1	3.0	3	1901	Oxford, Md.	Baltimore, Md.
200483	.....	Sch.	Elbert D.	23	14	57.0	17.4	3.9	4	1903	Biloxi, Miss.	New Orleans, La.
201052	.....	Slp.	El Cazador	17	16	38.0	13.3	4.5	3	1904	Mayaguez, P. R.	San Juan, P. R.
200101	.....	Sch.	Elda	17	12	51.0	14.2	3.8	2	1903	Drummond, Mich.	Grand Haven, Mich.
203608	.....	Slp.	Eldora	8	7	42.3	14.4	2.9	3	1906	Deepcreek, Va.	Crisfield, Md.
136890	K. R. B. M.	Sch.	Eldorado	881	794	196.0	40.0	14.9	11	1901	Aberdeen, Wash.	San Francisco, Cal.
135636	.....	Slp.	El Dorado	14	14	42.0	14.6	4.0	1	1882	Tottenville, N. Y.	Perth Amboy, N. J.
135833	.....	Sch.	Eleanor	421	400	161.6	32.2	11.0	6	1885	Mount Clemens, Mich.	Niagara Falls, N. Y.
135992	.....	Slp.	Eleanor	27	26	47.2	17.0	7.1	2	1888	Greenpoint, N. Y.	Norfolk, Va.
136593	.....	Sch.	Eleanor	24	24	45.5	17.0	7.4	2	1897	Port Orange, Fla.	St. Augustine, Fla.
136929	.....	Slp.	Eleanor	6	6	37.2	13.0	2.9	5	1901	Oxford, Md.	Baltimore, Md.
135920	.....	Slp.	Eleanor Dayton	6	6	29.8	13.8	3.2	1	1886	Patchogue, N. Y.	Greenport, N. Y.
136844	K. Q. L. M.	Sch.	Eleanor A. Percy	3,401	3,062	323.5	50.0	24.8	15	1900	Bath, Me.	Bath, Me.
208437	.....	Sch.	Eleanor De Costa	114	74	96.7	24.0	11.4	22	1911	Essex, Mass.	Boston, Mass.
200427	K. S. R. J.	Sch.	Eleanor F. Bartram	1,114	920	202.4	38.8	18.9	8	1903	East Boothbay, Me.	Do.
8131	.....	Slp.	Electa Ann	5	5	31.3	11.4	3.4	2	1858	Perth Amboy, N. J.	Perth Amboy, N. J.
136338	K. L. N. B.	Sch.	Elector	119	84	95.4	24.0	10.4	18	1892	Essex, Mass.	Gloucester, Mass.
136789	.....	Slp. y.	Electra	16	12	44.0	14.8	4.2	3	1900	Bristol, R. I.	New York, N. Y.
136231	.....	Sch.	Electricity	17	9	48.0	17.4	4.2	3	1891	Bay St. Louis, Miss.	Mobile, Ala.
211194	L. C. W. B.	Sch. y.	Elemah	16	16	51.3	11.2	6.5	3	1913	New York, N. Y.	New York, N. Y.
208534	L. B. V. H.	Sch. y.	ELENA	206	158	112.0	26.7	17.6	22	1911	Bristol, R. I.	New London, Conn.
136042	.....	Sch.	Elenora Russell	15	15	60.0	16.0	4.9	2	1889	Solomons Island, Md.	Annapolis, Md.
135868	.....	Slp.	Elevator	22	21	50.0	16.0	4.0	3	1885	Greenport, N. Y.	Greenport, N. Y.
135394	.....	Sch. y.	Elfin	23	22	46.2	15.0	6.3	3	1879	Bath, Me.	Bangor, Me.
136206	.....	Sch.	Elgin	41	39	59.0	16.0	4.0	2	1891	Washington, N. C.	Newbern, N. C.
208190	.....	Sch.	Elijah S. Adkins	82	66	88.7	23.8	6.4	3	1910	Salisbury, Md.	Crisfield, Md.
209393	.....	Slp.	Ellse	8	7	35.6	13.6	3.3	2	1911	Port Royal, S. C.	Beaufort, S. C.
203423	K. V. N. T.	Sch.	Elisha Atkins	1,259	1,049	202.0	40.9	21.1	9	1906	Bath, Me.	Bath, Me.
135795	.....	Slp.	Elisha Saxton	8	7	32.3	14.1	3.7	1	1884	Patchogue, N. Y.	Bridgeport, Conn.
8995	.....	Sch.	Eliza Bennett	14	13	54.8	14.8	4.1	2	1874	Jacksonville, Fla.	Key West, Fla.
8793	.....	Sch.	Eliza Day	139	132	97.5	25.4	8.4	3	1869	Green Bay, Wis.	Port Huron, Mich.
8174	.....	Sch.	Eliza Jane	29	27	52.5	17.2	5.3	2	1867	New Bedford, Mass.	New Bedford, Mass.
135878	.....	Sch.	Eliza Lena	10	9	43.4	18.4	2.9	4	1886	Bayou Caddy, Miss.	New Orleans, La.
135506	J. V. W. T.	Sch.	Eliza Levensaler	159	141	90.1	25.3	8.9	5	1882	Thomaston, Me.	Thomaston, Me.
7254	.....	Sch.	Eliza Mary	10	9	37.0	11.3	4.9	1	1838	Essex, Mass.	Rockland, Me.
8925	.....	Slp.	Eliza Snedlker	5	5	33.7	11.7	3.2	1	1873	Chelsea, N. Y.	Patchogue, N. Y.
136988	.....	Slp.	Eliza T.	7	6	42.0	13.3	3.0	1	1902	Justisville, Va.	Crisfield, Md.
8543	.....	Slp.	Eliza A. Miller	15	15	37.3	15.8	4.1	1	1869	Patchogue, N. Y.	New York, N. Y.
8839	J. L. S. H.	Sch.	Eliza A. Scribner	398	350	128.4	32.0	9.2	7	1872	Milford, Del.	Philadelphia, Pa.
8239	.....	Slp.	Eliza A. West	9	8	35.8	13.7	3.8	2	1865	Boston, Mass.	Bucksport, Me.
3817	K. W. J. P.	Sch. y.	Elizabeth	16	16	41.0	13.7	5.6	2	1899	Gloucester, Mass.	New Haven, Conn.
135749	.....	Sch.	Elizabeth	11	11	39.0	13.0	3.5	2	1883	Hunting Quarters, N. C.	Elizabeth City, N. C.
136778	.....	*Sch.	Elizabeth	228	205	112.8	30.0	9.5	5	1900	Wilmington, Del.	San Juan, P. R.
136854	.....	*Sch.	Elizabeth	288	262	123.4	31.0	10.0	3	1900	.....do.....	Philadelphia, Pa.
7741	.....	Sch.	Elizabeth Ann	29	25	55.5	17.0	5.2	8	1839	Guilford, Conn.	Tampa, Fla.
135452	.....	Sch.	Elizabeth Ann	68	65	80.2	23.8	6.4	4	1880	Barren Creek Springs, Md.	Tappahannock, Va.
210700	.....	Sch.	Elizabeth Carter	35	32	63.0	18.1	5.1	3	1912	Alexandria, Va.	Washingron, D. C.
209891	.....	Sch.	Elizabeth Clarke	38	29	69.3	19.2	5.5	3	1912	Washington, D. C.	Do.
202646	K. V. D. F.	Sch.	[1] *Elizabeth Dantzler*	424	361	134.0	25.9	15.4	6	1867	Glasgow, Scotland	Gulfport, Miss.
135768	K. C. L. S.	Sch.	[1] Elizabeth Gilbert	576	482	148.3	35.0	12.6	8	1884	Bath, Me.	New York, N. Y.
8635	.....	Slp.	Elizabeth Grafton	8	8	32.0	13.0	3.0	2	1870	Port Jefferson, N. Y.	Greenport, N. Y.
136075	.....	Sch.	Elizabeth Hughes	10	9	51.8	13.2	3.6	4	1889	St. Peters Creek, Md.	Baltimore, Md.
136866	K. Q. R. C.	Sch	Elizabeth N.	138	102	99.0	24.4	10.7	18	1901	Essex, Mass.	Bucksport, Me.
200201	K. S. P. W.	Sch.	Elizabeth Palmer	3,065	2,446	300.4	s. 3	28.3	7	1903	Bath, Me.	Boston, Mass.
136084	.....	Sch.	Elizabeth A. Rowe	13	8	53.6	14.5	3.8	4	1889	St. Peters, Md.	Tappahannock, Va.
135797	.....	Sch.	Elizabeth H. Raabe	26	19	57.5	17.9	4.1	3	1884	Back Bay, Miss.	Gulfport, Miss.
135063	J. Q. M. C.	Sch.	Elizabeth M. Cook	252	231	124.8	30.4	10.9	6	1874	Calais, Me.	Boothbay, Me.
200259	K. S. Q. J.	Sch.	Elizabeth T. Doyle	781	660	174.3	36.0	18.4	7	1903	Boston, Mass.	Providence, R. I.
136536	.....	Sch.	Elk	6	6	28.4	10.2	4.0	1	1896	Ballard, Wash.	Port Townsend, Wash.
208253	L. B. R. W.	Sch.	Elk	123	83	102.0	24.7	11.2	19	1910	Essex, Mass.	Boston, Mass.
136780	K. P. Q. M.	*Sch.	Elk Garden	847	749	185.7	35.3	16.2	3	1900	Bath, Me.	Philadelphia, Pa.
135563	.....	Sch.	Ella	19	18	52.1	15.5	4.7	2	1882	Baltimore, Md.	Crisfield, Md.

[1] Formerly schooner-yacht Betsey.

[2] Formerly British barkentine {a Dania. b Gallovidian.}

[3] Formerly schooner Edward P. Avery.

MERCHANT SAILING VESSELS OF THE UNITED STATES—Continued.

Official No.	Signal letters.	Rig.	Name of vessel.	Gross tonnage.	Net tonnage.	Length.	Breadth.	Depth.	Crew.	When built.	Where built.	Home port (where permanent document issues).
						Feet.	*Feet.*	*Feet.*				
135716	.....	Sch.	Ella	26	18	62.0	18.4	5.0	3	1883	Pocomoke City, Md	Alexandria, Va.
135835	.....	Slp.	Ella	17	16	39.8	13.9	3.1	1	1885	Portland, Me	Portland, Me.
136139	.....	Sch.	Ella	60	57	73.0	22.5	5.6	2	1889	Baltimore, Md	Patchogue, N. Y.
135562	.....	Slp.	Ella A	10	9	35.5	13.5	3.3	1	1882	East Rockaway, N. Y	Do.
135638	.....	Sch.	Ella Agnes	10	9	46.7	14.5	2.8	7	1882	Cambridge, Md	Baltimore, Md.
136266	.....	*Sch.	Ella Barnard	34	32	63.8	16.8	4.1	4	1892	Madison, Md	Do.
21865	.....	Sch.	[1]Ella Belle	23	22	60.5	16.6	4.7	1	1869	Greenport, N. Y	Patchogue, N. Y.
135632	J. W. Q. P.	Sch.	[2]Ella Clifton	108	92	89.0	23.9	7.3	4	1872	St. John, New Brunswick	Boston, Mass.
136184	.....	Sch.	Ella Covington	16	15	55.0	16.6	4.1	1	1891	Currioman, Va	Seaford, Del.
135457	.....	Sch.	Ella Dail	9	6	47.0	11.9	3.4	2	1880	Dorchester County, Md	Annapolis, Md.
8863	.....	Sch.	Ella Davis	26	18	54.5	18.2	5.6	3	1872	Somerset County, Md	Crisfield, Md.
136162	.....	Sch.	Ella Estelle	5	5	23.5	12.4	3.4	2	1890	Key West, Fla	Key West, Fla.
8725	.....	Sch.	Ella Eudora	31	29	52.2	19.0	4.9	1	1871	Mount Desert, Me	Bucksport, Me.
135625	.....	Sch.	Ella Flaherty	32	22	58.4	19.5	5.5	2	1882	Baltimore, Md	Cape Charles, Va.
203587	.....	Slp.	Ella Frances	8	6	43.0	14.0	3.5	1	1906	Hopkins, Va	Crisfield, Md.
210552	.....	Sch.	Ella G	13	9	42.9	16.2	3.5	3	1912	Hollywood, Md	Annapolis, Md.
136339	.....	Sch.	Ella Gray	9	6	44.7	11.6	2.7	1	1892	Smyrna, N. C	Beaufort, N. C.
135998	.....	Sch.	Ella Horton	7	7	42.4	10.0	3.5	1	1888	Morehead City, N. C	Do.
135887	.....	Sch.	Ella K	31	21	56.6	20.8	4.4	2	1886	Jordan River, Miss	Gulfport, Miss.
136150	.....	Sch.	Ella Larmore	10	9	48.5	15.2	3.3	3	1890	Cambridge, Md	Crisfield, Md.
136041	.....	Cat.	Ella Louise	5	5	28.0	12.5	3.8	0	1885	Hyannis, Mass	Providence, R. I.
135266	.....	Sch.	Ella M	15	9	42.0	16.8	4.4	3	1876	Long Island, N. Y	Bridgeton, N. J.
136420	.....	Sch.	Ella May	10	7	44.0	11.2	2.3	1	1894	Smyrna, N. C	Beaufort, N. C.
136720	.....	Slp.	Ella Myrtle	20	11	48.0	17.6	4.4	2	1898	Straits, N. C	Newbern, N. C.
135044	.....	Sch.	Ella Strickland	41	26	60.5	21.5	5.3	3	1874	New London, Conn	Cape Charles, Va.
136920	.....	Slp.	Ella Wilson	7	7	41.0	14.1	3.8	4	1901	Oriole, Md	Baltimore, Md.
8924	.....	Sch.	Ella Worden	38	36	71.8	18.2	4.9	3	1873	Brooklyn, N. Y	Newport News, Va.
136355	.....	Sch.	Ella A. Call	59	56	60.0	22.0	5.0	2	1893	Milford, Del	Camden, N. J.
135395	.....	Sch.	Ella C. Andrews	53	38	59.0	22.0	4.7	5	1878	Pearlington, Miss	Gulfport, Miss.
136851	.....	Sch.	Ella F. Crippa	47	47	69.2	21.9	5.8	3	1900	St. Michaels, Md	Baltimore, Md.
7180	H. F. N. V	Sch.	Ella F. Crowell	164	135	93.8	26.4	7.0	5	1864	East Haven, Conn	Rockland, Me.
135844	.....	Sch.	Ella G. King	75	52	77.1	21.0	8.0	18	1885	Essex, Mass	Gloucester, Mass.
136307	.....	Sch.	Ella G. Pride	29	27	67.5	20.7	4.8	3	1892	Pocomoke City, Md	Crisfield, Md.
200959	.....	Sch.	Ella L. Collins	5	5	26.7	11.0	3.1	2	1904	Pine Key, Fla	Key West, Fla.
136182	K. J. G. H.	Sch.	Ella L. Davenport	543	470	151.4	34.6	12.9	7	1891	Bath, Me	Boston, Mass.
1[illegible]642	.....	Sch.	Ella L. Sterling	8	8	46.6	13.2	3.6	1	1897	Parsonville, Md	Bridgeton, N. J.
135757	.....	Sch.	Ella M. Doughty	75	51	80.0	22.7	7.6	13	1884	Kennebunk, Me	Portland, Me.
8946	J. N. F. G.	Sch.	Ella M. Storer	449	426	135.7	32.0	14.7	6	1873	Waldoboro, Me	New York, N. Y.
13[illegible]22	K. J. R. L.	Sch.	Ella M. Willey	841	735	184.6	37.8	17.2	8	1891	Thomaston, Me	Thomaston, Me.
8953	.....	Sch.	Ella R. Hill	46	34	71.0	23.0	5.1	3	1873	Beaufort, N. C	Newbern, N. C.
135966	.....	Sch.	Ella R. Simpson	83	79	81.0	23.4	5.6	2	1887	Milford, Del	New York, N. Y.
137032	.....	Slp.	Ella S. Henderson	9	5	47.0	15.6	3.5	4	1902	Belhaven, N. C	Edenton, N. C.
136989	.....	Sch.	Ella T. Nelson	9	9	44.3	12.4	2.6	1	1902	Morehead City, N. C	Beaufort, N. C.
8837	.....	Sch.	Ella Y. Daniel	36	25	62.2	21.5	6.0	10	1872	Dorchester County, Md	Crisfield, Md.
135183	.....	Sch.	Ella and Carrie	51	37	69.0	22.8	5.4	3	1875	....do	Do.
135901	.....	Sch.	Ella and Nora	9	9	45.0	11.6	3.7	1	1886	Wicomico County, Md	Newport News, Va.
8781	.....	Sch.	Ellanora	33	20	53.8	19.5	5.0	4	1868	Bridgeton, N. J	Bridgeton, N. J.
135914	.....	Sch.	Ellaralnia	15	14	51.6	14.8	4.2	2	1886	Sharptown, Md	Newport News, Va.
135838	.....	Sch.	[3]Ellen	12	12	36.9	14.5	5.0	2	1885	San Francisco, Cal	San Diego, Cal.
200540	.....	Sch.	Ellen	84	72	82.0	28.5	4.5	2	1903	....do	San Francisco, Cal.
137056	.....	Sch.	Ellen C	70	62	75.0	24.2	6.3	4	1902	Perdido, Fla	Mobile, Ala.
136207	.....	Sch.	Ellen Cue	40	25	68.7	23.7	4.4	4	1891	Klin, Miss	Gulfport, Miss.
135553	.....	Sch.	Ellen G	30	28	62.0	20.8	5.8	1	1881	Mary Esther, Fla	Pensacola, Fla.
8327	.....	Sch.	Ellen Gunderson	35	34	58.5	22.0	4.5	1	1868	San Francisco, Cal	San Francisco, Cal.
201394	K. T. J. M.	Sch.	Ellen Little	999	807	188.2	39.2	11.7	9	1904	Rockland, Me	Boston, Mass.
8613	.....	Sch.	Ellen M	6	6	39.7	11.1	3.9	2	1868	Scituate, Mass	Salem, Mass.
7084	.....	Sch.	Ellen Maria	32	30	59.7	17.5	5.2	1	1852	Falmouth, Mass	Castine, Me.
136669	.....	Sch.	Ellen W	23	23	52.8	13.8	5.6	2	1898	Holly, Wash	Port Townsend, Wash.
7890	.....	Sch.	Ellen A. Richardson	29	19	52.2	18.4	5.1	2	1864	Marcus Hook, Pa	Tappahannock, Va.
135574	J. W. C. G.	Sch.	Ellen A. Swift	131	125	88.5	24.0	9.1	20	1882	Essex, Mass	New Bedford, Mass.
137019	.....	Sch.	Ellen C. Burke	92	60	90.5	23.8	10.6	19	1902	....do	Galveston, Tex.
8964	J. N. S. M.	Sch.	Ellen M. Golder	651	572	152.5	35.0	17.1	8	1873	Bath, Me	Boston, Mass.
135268	.....	Sch.	Ellen and Alice	38	36	63.0	20.0	5.8	2	1877	Gloucester County, Va	Baltimore, Md.
209738	.....	Sch.	Ellen and Mary	142	97	109.7	25.5	12.2	18	1912	Essex, Mass	Boston, Mass.
136570	K. M. T. P.	*Sch.	Ellenville	858	757	194.4	34.8	16.0	3	1896	Bath, Me	New York, N. Y.
92649	.....	Slp.	Ellida	9	9	31.6	14.3	3.5	1	1895	Patchogue, N. Y	Do.
204910	.....	*Slp.	Elliot V	8	8	36.0	12.3	2.8	1	1907	Booth Bay Harbor, Me	Boothbay, Me.
137041	.....	Slp.	Elmer C	6	6	35.0	12.2	2.8	5	1902	Oxford, Md	Baltimore, Md.
137074	.....	Sch.	Elmer E. Gray	121	84	106.5	24.0	11.2	19	1903	Essex, Mass	Boston, Mass.
202059	K. T. V. J.	Sch. y.	ELMINA	135	120	103.5	25.0	14.7	22	1905	South Boston, Mass	New Haven, Conn.
136540	.....	Slp.	Elmo	7	7	34.6	15.6	3.0	1	1893	St. Augustine, Fla	St. Augustine, Fla.
137036	.....	Sch.	Elmo	44	44	72.5	19.6	8.6	7	1902	Essex, Mass	Galveston, Tex.
205884	.....	Sch.	Eloise	38	29	59.1	18.5	9.2	3	1908	Newbern, N. C	Newbern, N. C.
209213	.....	Slp.	Eloise	24	20	54.0	18.8	4.9	6	1911	Oriole, Md	Crisfield, Md.
206172	.....	Sch.	El Pipila	11	11	36.4	10.7	4.4	2	1909	San Diego, Cal	San Diego, Cal.
210320	.....	Sch.	El Roy	20	13	48.7	18.0	3.8	5	1912	Biloxi, Miss	Gulfport, Miss.
137065	.....	Sch.	Elsa	11	10	34.5	11.3	6.7	3	1903	Erie, Pa	Erie, Pa.

[1] Formerly schooner Rosanna.
[2] Formerly British schooner Ella Clifton.
[3] Formerly { a schooner Ellen. / b Mexican schooner Ellen.

MERCHANT SAILING VESSELS OF THE UNITED STATES—Continued.

Official No.	Signal letters.	Rig.	Name of vessel.	Gross tonnage.	Net tonnage.	Length.	Breadth.	Depth.	Crew.	When built.	Where built.	Home port (where permanent document issues).
						Feet	*Feet.*	*Feet.*				
135020	.....	Slp.	Elsie	22	21	56.4	14.6	4.0	2	1874	Philadelphia, Pa	Baltimore, Md.
136939	.....	Slp.	Elsie	8	8	40.3	14.4	3.6	4	1901	Wittman, Md	Do.
207475	L. B. M. S.	Sch.	Elsie	137	98	106.5	25.0	11.5	22	1910	Essex, Mass	Boston, Mass.
136832	.....	Slp.	Elsie E	8	8	41.0	14.5	4.0	6	1900	Hopewell, Md	Crisfield, Md.
7628	.....	Slp.	Elsie May	23	22	50.4	19.0	4.2	3	1864	Northport, N. Y	Do.
207848	.....	Slp.	Elsie May	6	6	35.8	12.6	3.0	3	1910	Oriole, Md	Do.
205528	.....	Slp.	Elsie N	13	10	36.2	15.0	4.7	1	1908	New Haven, Conn	New Haven, Conn.
135733	K. B. T. P	Sch.	Elsie A. Bayles	296	252	115.5	30.5	14.0	6	1883	Port Jefferson, N. Y	Bangor, Me.
136210	.....	Sch.	Elsie F. Rowe	58	35	73.0	20.5	8.4	6	1891	Essex, Mass	Tampa, Fla.
136099	.....	Sch.	Elsie M. Reichert	18	9	46.2	17.1	4.7	4	1898	Bridgeton, N. J	Bridgeton, N. J.
107543	.....	Sl. y.	[1]Elske	18	18	49.6	13.3	7.0	2	1900	Marblehead, Mass	New York, N. Y.
136930	.....	Slp.	Elsworth	8	8	39.9	14.3	3.1	5	1901	Hudson, Md	Baltimore, Md.
135071	.....	Sch.	Elvina English	27	17	55.0	18.5	4.9	4	1873	Bridgeton, N. J	Bridgeton, N. J.
135872	.....	Sch.	Elvina E. Schoch	24	14	51.6	18.0	5.1	5	1886	Port Norris, N. J	Somers Point, N. J.
203684	.....	Slp.	Elvira C	7	7	41.3	14.1	3.0	3	1906	Deepcreek, Va	Crisfield, Md.
135173	J. R. L. N.	Shp.	Elwell	1,461	1,356	212.3	39.1	24.7	15	1875	Damariscotta, Me	Seattle, Wash.
136212	.....	Sch.	Emeline	5	5	38.0	10.0	3.3	1	1887	Erie, Pa	Cape Charles, Va.
8293	.....	Sch.	Emerald	21	20	50.0	16.0	4.1	1	1868	San Francisco, Cal	San Francisco, Cal.
135782	.....	Sch.	Emerald	42	40	62.8	19.0	6.8	12	1884	Essex, Mass	New Bedford, Mass.
137050	.....	Slp.	Emerson	10	8	43.5	14.3	3.4	3	1902	Broomes Island, Md	Crisfield, Md.
7806	.....	Slp.	Emery Susan	6	6	32.3	10.8	3.0	2	1865	Norfolk, Va	Norfolk, Va.
137051	.....	Sch.	Emilia Enos	97	66	89.0	23.9	9.5	18	1902	Essex, Mass	Provincetown, Mass.
200301	.....	Sch.	Emilia Gloria	59	59	76.5	20.0	9.2	6	1903	.....do	Mobile, Ala.
135259	.....	Slp.	Emilie	6	5	28.9	11.4	4.0	1	1876	Charleston, S. C	Charleston, S. C.
137038	K. S. C. T.	*Sch.	Emilie	1,069	939	216.5	35.2	18.3	4	1902	Bath, Me	Boston, Mass.
8438	.....	Sch.	Emilie Belle	27	25	51.8	18.4	4.6	2	1868	Patchogue, N. Y	Castine, Me.
8811	.....	Sch.	Emilie Martin	19	18	48.5	17.8	3.3	1	1872	San Francisco, Cal	San Francisco, Cal.
8666	.....	Slp.	Emily	5	5	27.4	11.6	3.1	1	1870	Seaford, N. Y	Cold Spring, N. Y.
135181	.....	Slp.	Emily	6	6	37.9	13.6	3.9	2	1875	Wicomico County, Md	Crisfield, Md.
136578	.....	Slp.	Emily	8	5	42.9	14.2	2.7	3	1896	Royal Oak, Md	Bridgeton, N. J.
136941	.....	Slp.	Emily	6	6	36.5	12.8	2.5	2	1901	Tilghman, Md	Baltimore, Md.
136982	.....	Sch.	Emily Cooney	73	44	77.6	21.0	9.4	10	1902	Essex, Mass	Pensacola, Fla.
7052	.....	Sch.	Emily Jane	17	11	39.1	16.5	4.9	4	1842	Somerset County, Md	Philadelphia, Pa.
136524	.....	Lgr.	Emily L	9	7	38.5	14.1	3.5	1	1895	Terrebonne, La	Brashear, La.
7987	.....	Sch.	Emily Lundt	34	32	58.3	20.7	4.5	1	1861	San Francisco, Cal	San Francisco, Cal.
201310	.....	Sch.	Emily T	9	7	38.7	14.0	4.0	1	1903	Green Bay, Wis	Milwaukee, Wis.
8765	.....	Sch.	Emily E. Burton	88	83	85.5	24.0	6.4	3	1871	Lewisville, Del	Baltimore, Md.
7980	.....	Sch.	Emily F. Bichard	50	44	63.5	22.3	5.0	1	1867	San Francisco, Cal	San Francisco, Cal.
135732	K. B. T. N.	Sch.	Emily F. Northam	332	315	131.2	33.0	10.5	6	1883	Portland, Conn	New York, N. Y.
135408	J. T. W. Q.	Bk.	[2]Emily F. Whitney	1,317	1,207	193.5	37.8	23.5	13	1880	Boston, Mass	San Francisco, Cal.
136917	K. R. D. S.	Sch.	Emily I. White	352	296	130.7	33.7	10.7	6	1901	Machias, Me	Machias, Me.
135771	.....	Sch.	Emily P. Wright	97	92	86.4	22.8	8.6	17	1884	Essex, Mass	New York, N. Y.
135805	K. D. F. H.	*Sch.	Emily S. Baymore	256	231	124.0	27.0	9.0	1	1884	Dennisville, N. J	Do.
135659	.....	Slp.	Emlen Hewes Green	9	5	34.0	13.0	4.1	2	1883	Marcus Hook, Pa	Wilmington, Del.
7276	.....	Sch.	Emma	28	27	65.8	14.0	4.6	2	1853	Charleston, S. C	Charleston, S. C.
7643	.....	Sch.	Emma	64	61	74.0	24.4	5.9	3	1864	Cornwall, N. Y	Hartford, Conn.
8734	.....	Sch.	Emma	54	46	63.5	23.7	5.4	4	1871	Stockton, Me	Boston, Mass.
8914	.....	Slp.	Emma	6	6	29.7	11.5	3.0	3	1873	Newark, Md	Cape Charles, Va.
135254	.....	Sch.	Emma	47	45	59.0	22.5	4.7	2	1876	San Rafael, Cal	San Francisco, Cal.
135290	.....	Slp.	Emma	11	11	37.4	14.4	3.7	2	1877	South Norwalk, Conn	Newark, N. J.
136036	.....	Slp.	Emma	8	7	35.5	13.5	3.4	1	1889	Dividing Creek, N. J	Bridgeport, Conn.
136128	.....	Sch.	Emma	34	33	64.0	17.0	6.0	2	1890	Benicia, Cal	Unalaska, Alaska.
136370	.....	Sch.	Emma	22	21	47.0	14.7	5.2	2	1892	Shokan, Alaska	Juneau, Alaska.
136945	.....	Slp.	Emma	6	6	37.8	12.4	2.7	4	1901	Oriole, Md	Crisfield, Md.
137039	.....	Slp.	Emma	15	15	38.1	13.6	5.0	1	1902	Port Ludlow, Wash	Port Townsend, Wash.
205995	.....	Sch.	Emma	9	6	34.6	14.4	2.9	1	1908	Vincent, La	Brashear, La.
206408	.....	Sch.	Emma	80	65	65.7	23.6	7.2	7	1909	San Diego, Cal	San Diego, Cal.
135750	.....	Sch.	Emma B	20	19	55.0	15.6	7.0	5	1883	Pascagoula, Miss	New Orleans, La.
7685	.....	Slp.	Emma Bird	9	9	33.5	14.5	3.3	1	1864	Patchogue, N. Y	New York, N. Y.
135780	.....	Cat.	Emma C	5	5	25.6	11.8	3.3	1	1884	Greenbank, N. J	Somers Point, N. J.
8731	.....	Sch.	Emma Clara	18	18	43.9	16.6	3.5	1	1871	Rockport, Tex	Brashear, La.
136565	.....	Slp.	Emma Clyde	8	6	39.6	10.0	3.3	1	1896	Poquoson, Va	Newport News, Va.
136910	.....	*Sch.	Emma Crawford	26	18	60.1	24.5	3.7	4	1901	Cllo, La	Gulfport, Miss.
136569	.....	Slp.	Emma E	5	5	29.2	11.4	3.5	1	1896	Bridgeport, Conn	Bridgeport, Conn.
136715	.....	Slp.	Emma Frances	7	7	41.0	14.0	2.8	5	1898	Hoopers Island, Md	Crisfield, Md.
135775	.....	Sch.	Emma Hand	16	9	51.8	17.0	3.5	3	1884	Wolftown, Miss	Mobile, Ala.
136256	.....	Sch.	Emma Harvey	11	11	37.0	14.0	3.5	3	1891	Back Bay, Miss	Gulfport, Miss.
136444	.....	Cat.	Emma J	5	5	22.5	11.0	3.5	1	1891	Osterville, Mass	Nantucket, Mass.
201897	.....	Sch.	Emma J	10	10	42.0	13.0	3.2	1	1905	Davis, N. C	Beaufort, N. C.
8729	.....	Sch.	Emma Jane	42	40	67.5	20.1	6.5	6	1871	Gloucester, Mass	Pensacola, Fla.
135207	.....	Sch.	Emma Jane	25	24	52.4	16.0	4.5	2	1876	Bayport, N. Y	Cold Spring, N. Y.
135464	.....	Sch.	Emma Langhammer	28	20	57.6	18.2	5.4	8	1880	Dorchester County, Md	Crisfield, Md.
136082	.....	Sch.	Emma Lawrence	10	9	52.2	13.5	3.0	5	1899	St. Peters, Md	Do.
136849	.....	Sch.	Emma M	7	5	35.9	12.6	2.9	2	1900	Bay St. Louis, Miss	Gulfport, Miss.
136003	.....	Sch.	Emma May	23	22	60.3	18.2	4.0	2	1888	Crisfield, Md	Tappahannock, Va.
136925	.....	Slp.	Emma May	7	7	41.8	14.1	3.6	4	1901	Oriole, Md	Baltimore, Md.
8917	J. M. T. N.	Sch.	Emma McAdam	166	145	101.0	27.4	8.6	3	1872	Calais, Me	Boston, Mass.
202424	.....	Slp.	Emma Newbill	9	6	38.2	13.7	2.9	1	1900	Crisfield, Md	Richmond, Va.

[1] Formerly steam yacht {a Agatha. b Amer'a.

[2] Formerly {a ship Emily F. Whitney. b British ship Emily F. Whitney.

MERCHANT SAILING VESSELS OF THE UNITED STATES—Continued.

Official No.	Signal letters.	Rig.	Name of vessel.	Gross tonnage.	Net tonnage.	Length.	Breadth.	Depth.	Crew.	When built.	Where built.	Home port (where permanent document issues).
						Feet.	*Feet.*	*Feet.*				
136421	.....	Sch.	Emma Reis	26	25	50.0	18.0	4.4	2	1894	Milford, Del	Wilmington, Del.
136375	.....	Sch.	Emma S	7	7	33.0	11.0	3.7	1	1893	Newbern, N. C	Newbern, N. C.
135300	.....	Sch.	Emma Southard	72	68	76.6	25.3	5.4	3	1877	Port Jefferson, N. Y	New York, N. Y.
135247	.....	Sch.	Emma Temple	48	45	69.7	21.4	5.3	6	1876	Queen Anne County, Md	Baltimore, Md
7339	.....	Sch.	Emma Virginia	41	39	72.4	20.7	5.4	8	1845	Dorchester County, Md	Crisfield, Md.
135414	.....	Slp.	Emma W	12	11	37.5	14.7	5.1	1	1879	Weeksville, N. J	Somers Point, N. J.
8528	.....	Sch.	Emma A. Chesebro	86	81	85.1	26.1	6.0	3	1869	Westerly, R. I	New York, N. Y.
136926	.....	Sch.	Emma A. Faulkner	52	52	71.4	23.1	6.3	8	1901	Tilghmans Island, Md	Baltimore, Md.
7971	.....	Sch.	Emma C. Berry	15	14	39.2	14.6	5.7	2	1866	Noank, Conn	Portland, Me.
8900	.....	Sch.	Emma C. Hutchinson	736	699	195.7	34.2	14.0	6	1873	Port Huron, Mich	Chicago, Ill.
8014	.....	Sch.	Emma C. Lore	18	10	50.3	16.5	4.6	5	1861	Newport, N. J	Wilmington, Del.
135865	.....	Sch.	Emma C. Titus	44	42	63.6	22.3	5.4	2	1885	City Island, N. Y	Cold Spring, N. Y.
136244	.....	Sch.	Emma E. Laird	6	6	43.0	11.2	3.3	1	1891	St. Peters, Md	Annapolis, Md.
136158	.....	Sch.	Emma E. Overton	46	43	61.0	21.0	4.2	2	1890	Bellport, N. Y	Patchogue, N. Y.
36427	.....	Sch.	Emma E. Tyson	356	338	157.2	30.6	9.5	6	1871	Manistee, Mich	Detroit, Mich.
135676	K. B. G. M.	Sch.	Emma F. Angell	862	819	174.9	37.3	15.4	8	1883	Bath, Me	New York, N. Y.
8625	.....	Sch.	Emma F. Chase	69	65	73.7	22.5	7.6	2	1870	East Boston, Mass	Machias, Me.
202857	.....	Sch.	Emma F. Newcomb	43	26	63.0	19.8	5.5	7	1906	Greenwich, N. J	Bridgeton, N. J.
135934	.....	Sch.	Emma J. Mestler	24	13	62.0	20.3	4.1	4	1887	Madisonville, La	New Orleans, La.
136713	.....	Slp.	Emma M. Bradshaw	6	6	38.0	11.6	3.3	1	(†)	Crisfield, Md	Newport News, Va.
135522	.....	Sch.	Emma M. Robinson	63	44	76.5	23.6	5.8	2	1881	Milford, Del	Patchogue, N. Y.
136274	.....	Sch.	Emma P. Clemens	11	10	37.5	14.0	3.4	3	1892	Biloxi, Miss	Gulfport, Miss.
136996	.....	Sch.	Emma R. Faunce	13	10	42.7	14.9	4.4	3	1902	Palmers, Md	Annapolis, Md.
135614	J. W. L. N.	Sch.	Emma S. Briggs	294	244	123.7	33.0	9.0	5	1882	Wiscasset, Me	Bath, Me.
200095	K. S. P. D.	Sch.	Emma S. Lord	374	300	139.8	32.2	10.5	6	1903	Millbridge, Me	Bangor, Me.
135741	.....	Sch.	Emma V. Wills	45	43	64.9	22.1	6.3	3	1883	St. Michaels, Md	Baltimore, Md.
8774	.....	Sch.	Emma W. Day	96	81	78.5	24.0	8.4	2	1871	Pembroke, Me	Machias, Me.
136076	.....	Sch.	Emma W. Somers	15	9	55.0	15.0	4.2	2	1889	St. Peters Creek, Md	Tappahannock, Va.
136232	K. T. Q. H.	Sch.	Emma and Helen	94	62	84.7	23.0	9.2	17	1891	Essex, Mass	New York, N. Y.
210626	.....	Slp.	Emmer	6	6	32.0	11.5	3.0	1	1912	Key West, Fla	Key West, Fla.
136894	.....	Sch.	[1] Encarnacion	58	55	60.5	18.9	6.1	0	1892	Liverpool, England	San Juan, P. R.
208667	L. B. V. T.	Sch. y.	ENCHANTRESS	191	171	118.4	27.1	16.6	24	1911	Neponset, Mass	New York, N. Y.
136612	K. N. C. D.	Sch.	Encore	651	572	181.9	36.4	14.0	9	1897	North Bend, Oreg	San Francisco, Cal.
136341	.....	Sch.	Endeavour	7	7	46.0	11.6	3.6	2	1892	Hellens Creek, Md	Annapolis, Md.
136779	K. P. Q. L.	Sch. y.	Endymion	144	116	111.6	24.4	12.7	18	1899	South Boston, Mass	Bridgeport, Conn.
8621	.....	Sch.	Energy	24	22	50.5	18.6	3.6	3	1870	Gallinas Creek, Cal	San Francisco, Cal.
135808	.....	Slp.	Energy	9	8	35.4	13.6	3.0	2	1884	Norfolk County, Va	Norfolk, Va.
200355	.....	Sch.	Engracia	17	15	37.6	11.8	4.0	3	1903	Mayaguez, P. R	San Juan, P. R.
8508	.....	Slp.	Enola	19	10	51.0	18.5	4.5	3	1869	Westhaven, Conn	Alexandria, Va.
8591	J. H. L. G.	*Sch.	Enos Soule	1,386	1,317	198.4	38.1	18.5	3	1869	Freeport, Me	Perth Amboy, N. J.
8632	.....	Sch.	Enterprise	22	21	48.0	19.4	4.3	7	1869	Wicomico County, Md	Crisfield, Md.
136691	K. N. P. H.	*Sch.	Enterprise	901	838	194.0	35.0	17.6	4	1898	Noank, Conn	Philadelphia, Pa.
202373	.....	Sch.	Enterprise	13	10	42.3	15.0	3.1	1	1905	Bon Secour, Ala	Mobile, Ala.
206146	.....	Sch.	Enterprise	38	32	71.7	21.4	5.3	2	1909	Deer Isle, Me	Deer Isle, Me.
205649	.....	Slp.	Entusiasmo	7	7	35.0	13.0	3.8	3	1908	Mayaguez, P. R	San Juan, P. R.
136845	.....	Slp.	Envy	18	14	43.2	17.3	3.5	3	1900	Thunderbolt, Ga	Savannah, Ga.
136030	.....	Sch.	Ephraim Mulford	33	20	60.0	19.3	5.8	4	1889	Bridgeton, N. J	Bridgeton, N. J.
136767	K. P. M. C.	*Sch.	Ephrata	954	865	193.6	35.0	17.6	4	1899	Noank, Conn	Philadelphia, Pa.
7851	.....	Sch.	Era	26	25	47.0	17.6	4.6	2	1849	Staten Island, N. Y	Perth Amboy, N. J.
137009	.....	Slp.	Eretha Jackson	14	14	46.4	17.5	4.1	2	1902	Whitehaven, Md	Newport News, Va.
136641	.....	Slp.	Eretha Murray	7	7	44.8	14.6	3.0	4	1897	Mount Vernon, Md	Annapolis, Md.
136681	K. N. J. T.	Sch.	Eric	574	498	174.0	37.6	12.8	9	1898	Port Blakeley, Wash	San Francisco, Cal.
200705	.....	Sch.	Erma	94	79	82.5	29.2	5.0	3	1904	San Francisco, Cal	Do.
136633	.....	Slp.	Ernestine	5	5	36.0	12.6	2.9	4	1897	Hopewell, Md	Bridgeton, N. J.
136914	.....	Slp.	Ernie	6	6	37.2	14.5	3.0	3	1901	Cambridge, Md	Baltimore, Md.
136426	.....	Sch.	Ernst Langhammer	17	16	57.0	17.0	4.2	4	1894	Pocomoke City, Md	Do.
8961	J. N. P. G.	Sch.	Ernst T. Lee	173	139	104.0	27.5	9.0	4	1873	Calais, Me	Calais, Me.
136697	K. N. Q. F.	Shp.	ERSKINE M. PHELPS	2,998	2,715	312.1	45.2	25.6	22	1898	Bath, Me	Los Angeles, Cal.
136275	.....	Sch.	Ervin J. Luce	127	121	91.0	27.4	8.4	6	1892	New London, Conn	Gloucester, Mass.
136963	K. R. M. C.	Sch.	Espada	777	686	192.0	40.7	14.2	10	1902	Fairhaven, Cal	San Francisco, Cal.
203281	.....	Sch.	Esperanto	140	91	107.4	25.4	11.4	28	1900	Essex, Mass	Gloucester, Mass.
136528	.....	Sch.	Esperanza	8	7	26.0	12.5	2.8	2	1895	Tampa, Fla	Key West, Fla.
137007	.....	Sch.	[2] Esperanza	32	28	44.0	14.5	8.5	4	1881	Fajardo, P. R	San Juan, P. R.
135246	.....	Sch.	Espinosa	19	18	44.0	17.8	4.0	1	1876	San Francisco, Cal	San Francisco, Cal.
136416	.....	Sch.	Essay	12	11	39.8	14.9	3.5	2	1893	Matagorda, Tex	Port Lavaca, Tex.
135916	.....	Sch.	Essex	22	17	49.6	17.0	4.6	1	1837	Hunting Quarters, N. C	Newbern, N. C.
136097	K. G. Q. W.	Sch.	Essex	116	84	88.7	23.8	10.2	8	1889	Essex, Mass	Gloucester, Mass.
135053	.....	Sch.	Estella	40	38	59.0	21.4	5.5	3	1874	Absecon, N. J	Elizabeth City, N. C.
135199	.....	Slp.	Estella	6	6	26.7	11.7	3.8	1	1876	Mystic, Conn	Bridgeport, Conn.
135274	.....	Sch.	Estella	38	36	54.8	18.3	7.2	7	1877	Noank, Conn	Galveston, Tex.
135762	.....	Sch.	Estella	10	9	46.1	14.0	3.3	2	1884	St. Michaels, Md	Tappahannock, Va.
205576	.....	Cat.	Estella	5	5	25.9	12.2	2.8	1	1904	Atlantic City, N. J	Tuckerton, N. J.
209119	.....	Sch.	[3] Estella	58	49	74.0	18.4	8.0	2	1898	Tawara, Japan	Unalaska, Alaska.
135030	K. B. D. S.	Sch. y	Estelle	63	59	80.0	22.9	6.8	5	1874	South Norwalk, Conn	Baltimore, Md.
135879	.....	Sch.	Estelle	15	14	42.5	14.5	3.6	5	1886	Key West, Fla	Key West, Fla.
136172	.....	Sch.	Estelle	7	7	36.9	13.2	3.5	1	1891	Bon Secour, Ala	Mobile, Ala.
136236	.....	Slp.	Estelle	9	8	41.0	11 0	3 5	2	1891	Back Creek, Va	Newport News, Va.

[1] Formerly Spanish schooner Encarnacion.
[2] Formerly Spanish schooner Esperanza.
[3] Formerly Japanese schooner Tenyn Maru.
† Rebuilt, 1898.

MERCHANT SAILING VESSELS OF THE UNITED STATES—Continued.

Official No.	Signal letters.	Rig.	Name of vessel.	Gross tonnage.	Net tonnage.	Length.	Breadth.	Depth.	Crew.	When built.	Where built.	Home port (where permanent document issues).
						Feet.	*Feet.*	*Feet.*				
136255	K.L.B.W.	Sch.	Estelle	444	342	149.5	33.1	12.3	6	1891	Bucksport, Me	Sag Harbor, N. Y.
136826		Sch.	Estelle	11	7	40.3	14.6	3.2	3	1900	Biloxi, Miss	New Orleans, La.
200200		Sch.	Estelle	7	7	33.6	12.4	3.2	2	1902	Carabelle, Fla	Apalachicola, Fla.
135722		Slp.	Estelle Gordy	7	7	32.4	10.3	2.5	2	1883	Boxiron, Md	Cape Charles, Va.
92077	K. P. J. G.	Sch.	[1] Estelle Krieger	1,172	1,047	184.8	40.3	18.8	10	1899	Thomaston, Me	Boston, Mass.
136245		Sch.	Ester	10	9	51.5	13.8	3.2	5	1891	St. Peters, Md	Crisfield, Md.
136663		Sch.	Ester Anita	105	71	92.0	24.4	9.6	20	1898	Essex, Mass	New York, N. Y.
136140		Sch.	Esther	11	9	41.0	11.6	2.7	1	1890	Unkey Island, N. C	Cape Charles, Va
202256		Slp.	Esther	6	6	34.0	11.5	3.0	1	1905	Somers Point, N. J	Somers Point, N. J.
206162	L. B. C. D.	Sch.	Esther Ann	753	631	181.2	37.1	14.4	7	1909	Bath, Me	Hartford, Conn.
135946	K.D.W.B.	Sch.	Esther Bulme	290	245	134.6	34.0	9.0	7	1857	Eureka, Cal	Eureka, Cal.
203515		Slp.	Esther Hur	10	8	48.5	15.8	3.3	4	1900	Champ, Md	Crisfield, Md.
137027		Sch.	Esther Redding	22	13	54.0	18.1	3.9	4	1902	Biloxi, Miss	Gulfport, Miss.
135950		Sch.	Ethel	7	6	28.0	12.0	4.4	2	1887	Yarmouth, Mass	Marblehead, Mass.
136228		Slp.	Ethel	7	7	38.5	13.4	3.6	2	1891	Pocomoke City, Md	Crisfield, Md.
136323		Sch.	Ethel	42	40	51.0	20.6	5.0	2	1892	Milford, Del	Wilmington, Del.
136491		Slp.	Ethel	5	5	27.7	10.4	4.5	1	1894	Waldoboro, Me	Portland, Me.
136645		Slp.	Ethel	9	9	40.7	14.0	3.2	1	1897	Royaloak, Md	Baltimore, Md.
136703		Slp.	Ethel	5	5	28.8	11.4	2.9	1	1898	Friday Harbor, Wash	Port Townsend, Wash.
136773		Sch.	Ethel	7	5	37.0	13.3	2.8	1	1899	Mobile, Ala	Mobile, Ala.
136990		Sch.	Ethel	10	7	32.6	14.4	3.8	4	1902	Scranton, Miss	Gulfport, Miss.
208196		Slp.	Ethel	6	5	27.0	11.5	2.5	1	1904	Key West, Fla	Key West, Fla.
206326		Sch.	Ethel D	15	7	48.0	16.3	3.4	4	1909	Biloxi, Miss	New Orleans, La.
136584		Slp.	Ethel E	6	6	36.2	13.7	3.0	4	1896	Oxford, Md	Bridgeton, N. J.
203592		Slp.	Ethel Lewis	8	6	42.5	14.0	3.0	4	1906	Chesconnessex, Va	Crisfield, Md.
136188		Slp.	Ethel Maud	8	7	31.0	11.1	5.4	3	1891	Bremen, Me	Rockport, Me.
200281		Slp.	Ethel May	6	5	35.0	12.0	3.5	1	1903	Jamesville, Va	Cape Charles, Va.
201745	K. T. Q. S.	Sch.	Ethel Mildred	96	62	86.8	22.7	10.6	20	1905	Essex, Mass	New York, N. Y.
136273		Slp.	Ethel R	5	5	29.3	12.6	2.5	1	1882	Islip, N. Y	Greenport, N. Y.
205776		Slp.	Ethel Ray	11	11	34.0	13.4	3.4	1	1907	Camden, N. J	Somers Point, N. J.
202611		Sch.	Ethel Redding	18	10	52.4	18.8	3.6	5	1905	Biloxi, Miss	Gulfport, Miss.
202492		Sch.	Ethel Ruth	24	15	59.7	19.7	2.0	3	1905	Solomons, Md	Tappahannock, Va.
201810		Sch.	Ethel Vall	18	12	54.0	16.3	4.6	2	1905	.....do	Annapolis, Md.
136197	K. J. L. S.	Sch.	Ethel Zane	498	407	165.0	36.5	11.8	8	1891	Eureka, Cal	San Francisco, Cal.
205791		Sch.	Ethel B. Penny	93	59	99.5	22.7	9.8	16	1908	Gloucester, Mass	Boston, Mass.
136055		Sch.	Ethel F. Merriam	78	74	72.3	21.7	6.8	4	1889	Boothbay, Me	Do.
136931		Sch.	Ethel M. Wright	30	22	59.0	17.9	5.3	3	1901	Elizabeth City, N. C	Elizabeth City, N. C.
136142	K. H. L. B.	Bkn.	Ethel V. Boynton	739	654	161.3	34.0	16.2	8	1890	Harrington, Me	New York, N. Y.
137012		Sch.	Ethelbert	22	22	48.6	15.2	4.3	1	1902	St. Petersburg, Fla	Tampa, Fla.
136943		Slp.	Ethelyn Dryden	9	9	45.0	15.5	3.9	6	1901	Pocomoke City, Md	Crisfield, Md.
137057		Sch.	Ether	16	12	47.6	15.7	4.6	1	1902	Newbern, N. C	Newbern, N. C.
202026		Slp.	Etna	6	6	38.0	13.7	3.0	2	1905	Crisfield, Md	Tappahannock, Va.
8686		Sch.	Etta	37	35	56.8	18.4	4.9	2	1870	Swansboro, N. C	Charleston, S. C.
135144		Sch.	Etta	31	30	62.0	20.5	4.6	2	1875	St. Michaels, Md	Annapolis, Md.
135533		Sch.	Etta	6	6	47.8	11.0	2.8	4	1881	Crisfield, Md	Crisfield, Md.
135881		Sch.	Etta	45	36	71.5	22.5	4.7	3	1886	Barren Creek Springs, Md	Richmond, Va.
136940		Slp.	Etta	7	7	38.5	14.0	2.7	6	1901	Cambridge, Md	Crisfield, Md.
135187		Sch.	Etta B	25	17	48.4	17.8	4.9	4	1875	Millville, N. J	Bridgeton, N. J.
136995		Cat.	Etta C	5	5	28.3	11.4	3.0	1	1900	Port Republic, N. J	Somers Point, N. J.
136585		Slp.	Etta Lee	7	5	39.5	13.0	3.0	3	1896	Crisfield, Md	Crisfield, Md.
136974		Sch.	Etta Mildred	72	45	82.0	21.5	8.6	17	1902	Essex, Mass	Gloucester, Mass.
135994		Cat.	Etta W	6	6	23.1	10.3	4.0	1	1880	Mattapoisett, Mass	Edgartown, Mass.
136660		Sch.	Etta L. Thompson	24	22	48.8	17.6	4.7	9	1898	Key West, Fla	Key West, Fla.
136632		Slp.	Etta and Acie	5	5	37.8	13.5	3.0	3	1897	Wingate, Md	Crisfield, Md.
136521		Slp.	Ettie	6	6	28.8	12.7	3.3	1	1895	Ossabaw Island, Ga	Savannah, Ga.
135257		Sch.	Ettie A. Lee	43	41	68.0	21.0	5.2	1	1876	Freeport, Fla	Pensacola, Fla.
8573		Sch.	Etwl	37	35	64.2	20.9	6.6	3	1869	Annamessex, Md	Baltimore, Md.
136896		Sch.	Eudora T. Wallace	6	6	39.8	12.0	3.0	1	1901	Morehead City, N. C	Beaufort, N. C.
136257		Slp.	Eugene	8	5	30.0	9.5	3.4	1	1891	Kitty Hawk, N. C	Elizabeth City, N. C.
205939	K.W.T.C.	Sch.	Eugenia	100	66	89.5	22.8	10.9	18	1908	Gloucester, Mass	Gloucester, Mass.
209241	L. C. F. H.	*Sch.	Eugenia Hooper	730	688	198.6	32.1	12.7	3	1911	Chesapeake City, Md	Wilmington, Del.
135681		Sch.	Eugenie	94	89	79.2	24.1	6.8	3	1883	Millbridge, Me	Machias, Me.
200791		Sch.	Eugenie	11	11	46.0	13.6	2.7	1	1904	Smyrna, N. C	Beaufort, N. C.
8868		Sch.	Eugie	82	64	94.0	24.0	5.9	3	1872	Dorchester County, Md	Baltimore, Md.
135635		Slp.	Eugie Preston	10	9	42.3	14.5	3.5	4	1882	Cambridge, Md	Crisfield, Md.
209164		Slp.	Eula C	8	6	35.2	13.5	3.4	2	1909	Wysocking, N. C	Newbern, N. C.
137006		Sch.	Eula K	13	10	50.0	16.8	4.6	1	1902	Elizabeth City, N. C	Elizabeth City, N. C.
136396		Sch.	Eulalia	40	38	59.8	19.8	5.2	7	1893	Cambridge, Md	Baltimore, Md.
135440		Cat.	Eunice	6	6	30.0	13.0	3.1	1	1880	Patchogue, N. Y	Patchogue, N. Y.
136746		Slp.	Eunice	8	8	30.5	11.8	5.0	1	1889	Friendship, Me	Provincetown, Mass.
136635		Slp.	Eunice S	5	5	35.7	12.5	2.8	1	1897	Hopewell, Md	Annapolis, Md.
8267		Slp.	Euphemia	18	17	45.8	17.8	4.2	1	1868	Tottenville, N. Y	Patchogue, N. Y.
8976		Sch.	Euphemia	10	10	32.9	13.8	4.4	3	1873	Indian Key, Fla	Key West, Fla.
8687		Slp.	Eureka	18	17	47.3	17.5	4.0	4	1870	Sayville, N. Y	Tappahannock, Va.
8878		Sch.	Eureka	19	18	45.4	17.3	4.6	4	1872	Laurel, Del	Seaford, Del.
136157		Sch.	Eureka	19	11	47.7	17.7	3.8	3	1890	Biloxi, Miss	New Orleans, La.
136038		Sch.	Eva	36	35	64.0	22.3	3.2	2	1889	San Francisco, Cal	San Francisco, Cal.
136460		Sch.	Eva	29	28	53.0	17.0	4.2	1	1894	Astoria, Oreg	Astoria, Oreg.

[1] Formerly schooner Mary T. Quinby.

MERCHANT SAILING VESSELS OF THE UNITED STATES—Continued.

Official No.	Signal letters.	Rig.	Name of vessel.	Gross tonnage.	Net tonnage.	Length.	Breadth.	Depth.	Crew.	When built.	Where built.	Home port (where permanent document issues).
						Feet.	*Feet.*	*Feet.*				
136634	.....	Slp.	Eva	5	5	37.0	13.1	2.6	3	1897	Fairmount, Md.	Crisfield, Md.
136704	.....	Sch.	Eva	6	6	48.0	11.4	3.2	4	1898	Oriole, Md.	Annapolis, Md.
136840	.....	Sch.	Eva	7	7	39.1	12.9	3.1	4	1890	Cambridge, Md.	Baltimore, Md.
135408	.....	Sch.	Eva Alice	24	23	55.0	18.3	5.3	2	1879	Somerset County, Md.	Do.
200358	.....	Slp.	Eva Avina	17	17	43.0	15.4	6.2	7	1903	Gloucester, Mass.	Gloucester, Mass.
135571	.....	Sch.	Eva Bell	19	18	58.4	15.7	4.3	2	1882	Dorchester County, Md.	Cape Charles, Va.
8551	.....	Slp.	Eva C	7	7	30.8	12.6	3.9	2	1869	Greenwich, Conn.	Bridgeport, Conn.
135952	.....	Sch.	Eva Clarence	10	10	50.0	13.4	3.2	2	1887	Somerset County, Md.	Baltimore, Md.
135965	.....	Sch.	Eva Ellen	5	5	35.6	10.7	2.5	4	1887	Smith Island, Md.	Crisfield, Md.
202684	.....	Sch.	Eva Foster	18	12	52.7	19.2	3.9	5	1905	Scranton, Miss.	Gulfport, Miss.
206877	.....	Slp.	Eva G	11	11	32.9	13.9	3.8	2	1909	Darien, Ga.	Brunswick, Ga.
136410	.....	Lgr.	Eva Ida	6	6	36.0	11.6	3.4	1	1893	Bayou Lafourche, La.	Brashear, La.
200462	.....	Slp.	Eva M	7	5	31.2	13.3	3.2	1	1903	Belhaven, N. C.	Edenton, N. C.
136201	K.J.M.T.	Sch.	Eva May	158	130	100.5	27.8	7.7	3	1891	Millbridge, Me.	Machias, Me.
135864	.....	Sch.	Eva N	9	9	34.7	12.7	4.6	3	1885	Eastport, Me.	Eastport, Me.
135804	.....	Slp.	Eva Sullivan	9	9	41.6	14.5	3.2	6	1884	Tilghmans Island, Md.	Crisfield, Md.
135594	J.W.G.S.	Sch.	Eva A. Dauenhower	228	216	110.6	30.2	8.7	4	1882	Camden, N. J.	Boston, Mass.
136579	.....	Sch.	Eva A. Roberts	6	5	39.9	12.2	2.7	2	1896	Bishop Head, Md.	Crisfield, Md.
135886	K.D.L.G.	Sch.	Eva B. Douglass	1,093	910	194.6	40.5	18.3	7	1886	Bath, Me.	New York, N. Y.
135473	J.V.C.D.	Sch.	Eva D. Rose	104	99	89.3	23.6	7.3	4	1880	Mauricetown, N. J.	Baltimore, Md.
136387	.....	Sch.	Eva E. Evans	12	8	51.0	13.9	3.3	1	1893	Fairmount, Md.	Newport News, Va.
135919	.....	Slp.	Eva M. Robbins	7	5	34.0	12.9	3.4	2	1887	Dividing Creek, N. J.	Bridgeton, N. J.
136016	.....	Sch.	Eva S. Cullison	47	45	70.5	21.0	6.2	8	1888	Baltimore, Md.	Crisfield, Md.
136268	.....	Sch.	Evalyn	27	26	46.7	20.6	4.3	1	1892	Mary Esther, Fla.	Pensacola, Fla.
135227	.....	Sch.	Evaline	40	38	58.5	23.0	4.0	1	1876	San Rafael, Cal.	San Francisco, Cal.
136240	.....	Sch.	Evelyn	6	6	43.7	11.0	2.9	1	1891	Smyrna, N. C.	Newbern, N. C.
136933	.....	Slp.	Evelyn	7	7	39.2	15.2	2.8	4	1901	Wittman, Md.	Baltimore, Md.
202586	.....	Cat.	Evelyn	8	8	32.0	12.5	3.5	1	1905	Port Republic, N. J.	Tuckerton, N. J.
210317	.....	Sch.	Evelyn Desporte	22	13	52.7	18.0	3.8	5	1912	Biloxi, Miss.	Gulfport, Miss.
137046	.....	Sch.	Evelyn Harford	8	8	32.1	12.2	3.9	2	1902	Apalachicola, Fla.	Apalachicola, Fla.
201677	K.T.P.J.	Sch.	Evelyn W. Hinkly	698	558	179.4	37.1	12.5	7	1905	Bath, Me.	Portland, Me.
136337	.....	Cat.	Everett	5	5	24.0	11.5	3.2	1	1882	Atlantic City, N. J.	Somers Point, N. J.
201584	.....	Sch.	Everett	8	8	34.5	15.5	3.6	2	1894	Tieton, S. C.	Beaufort, S. C.
136278	.....	Sch.	Everett Hays	39	37	60.0	19.2	6.0	4	1892	Benecia, Cal.	Unalaska, Alaska.
135481	.....	Sch.	Everett Pierce	67	64	73.5	21.5	7.6	14	1881	Essex, Mass.	Savannah, Ga.
136654	.....	Slp.	Everett A. Conary	5	5	28.0	9.5	5.0	2	1894	Friendship, Me.	Deer Isle, Me.
136248	.....	Slp.	Evie	5	5	34.9	11.0	2.8	1	1891	Somerset County, Md.	Newbern, N. C.
135679	K.B.G.Q.	Sch.	Evie B. Hall	425	360	148.0	33.9	11.5	5	1883	Waldoboro, Me.	Rockland, Me.
8546	.....	Sch.	Evva	57	54	72.8	23.1	5.7	4	1869	Dorchester County, Md.	Crisfield, Md.
136924	.....	Slp.	Ewell	6	6	40.0	13.0	2.5	5	1901	Cambridge, Md.	Baltimore, Md.
136615	.....	Slp.	Ewing Bradshaw	7	7	38.0	13.0	3.2	4	1897	Crisfield, Md.	Crisfield, Md.
8209	.....	Slp.	Excalibur	12	11	35.6	17.3	4.0	2	1867	Georgetown, Me.	Portland, Me.
136060	.....	Sch.	Excel	44	34	68.0	22.3	4.5	4	1889	Handsboro, Miss.	Gulfport, Miss.
136271	.....	Slp.	Excel	8	5	36.0	15.4	4.4	2	1892	Goshen, N. J.	Bridgeton, N. J.
135610	.....	Slp.	Exchange	5	5	29.5	10.0	2.5	2	1882	Jersey City, N. J.	Perth Amboy, N. J.
136061	.....	*Sch.	Exilda	56	53	72.6	20.0	4.8	2	1889	Mount Clemens, Mich.	Port Huron, Mich.
8183	.....	Sch.	Exile	387	368	152.5	29.8	11.2	6	1867	Huron, Ohio.	Detroit, Mich.
136783	K.P.R.C.	Sch.	Expansion	545	512	170.0	36.8	12.2	9	1900	Alameda, Cal.	San Francisco, Cal.
135575	.....	Slp.	Expert	12	7	37.0	15.4	4.1	1	1882	Bayport, N. Y.	Cape Charles, Va.
7337	.....	Slp.	Express	8	8	37.0	14.4	3.5	1	.....	.....	Crisfield, Md.
135416	.....	Sch.	Extenuate	5	5	35.7	8.7	2.9	3	1879	Queen Annes County, Md.	Baltimore, Md.
7662	.....	Sch.	Extra	53	50	63.0	24.0	5.4	3	1827	Brook Haven, N. Y.	Perth Amboy, N. J.
206076	.....	Sch.	Extra	15	10	52.4	15.9	3.6	2	1909	New Orleans, La.	New Orleans, La.
			F.									
120957	.....	Sch.	F. Kuppersmith	10	9	37.0	13.0	3.2	3	1893	Dauphin Island, Ala.	Brashear, La.
121078	.....	Sch.	F. Maker	8	6	31.0	11.0	3.0	2	1897	Millville, N. J.	Bridgeton, N. J.
121241	.....	Sch.	F. Orsini	17	9	46.6	16.3	3.8	3	1902	Biloxi, Miss.	Gulfport, Miss.
8857	J.N.H.G.	Sch.	[1] F. A. Allen	535	462	145.0	34.8	15.2	7	1872	Kennebunkport, Me.	Philadelphia, Pa.
9841	.....	Sch.	F. A. Smith	77	73	79.0	28.0	8.0	4	1869	Newburyport, Mass.	Boston, Mass.
204564	.....	Slp.	F. C. Lewis, jr.	6	6	39.0	14.6	3.0	1	1907	Hopkins, Va.	Crisfield, Md.
120503	J.W.L.K.	Sch.	F. C. Pendleton	408	340	145.7	33.2	12.3	7	1882	Bangor, Me.	Belfast, Me.
120236	.....	Sch.	F. C. Todd	21	19	54.0	19.0	4.6	1	1875	Pocomoke City, Md.	Crisfield, Md.
121209	.....	Slp.	F. F. Carpenter	9	9	46.0	15.9	3.9	5	1901	Deals Island, Md.	Do.
9997	J.L.F.D.	Sch.	F. H. Odlorne	323	307	121.6	31.0	12.7	5	1871	Newburyport, Mass.	New York, N. Y.
121244	.....	Slp.	F. M. Douglas	6	6	29.6	13.5	4.0	1	1899	Quincy Point, Mass.	St. George, Me.
120354	.....	Sch.	F. M. Jones	26	25	54.4	14.8	6.2	3	1878	Savannah, Ga.	Beaufort, S. C.
120003	.....	Sch.	F. M. Knapp	384	365	155.0	29.6	11.6	6	1867	Ferrysburg, Mich.	Port Huron, Mich.
121169	K.Q.N.D.	Sch.	F. M. Slade	737	650	189.8	39.6	14.3	10	1900	Aberdeen, Wash.	San Francisco, Cal.
120923	K.L.N.R.	Sch.	F. R. Sharp	199	189	124.3	26.0	8.7	5	1892	Tottenville, N. Y.	New York, N. Y.
85255	J.M.B.V.	Sch.	[2] F. P. Murphy	137	123	104.0	27.0	7.0	4	1873	Baltimore, Md.	Baltimore, Md.
9911	.....	Sch.	F. W. Homans	66	43	73.6	21.1	7.7	5	1870	Essex, Mass.	Apalachicola, Fla.
120731	K.G.B.W.	Sch.	F. and T. Lupton	922	797	188.6	40.0	17.1	7	1888	Wilmington, Del.	Perth Amboy, N. J.
9792	.....	Sch.	Fairfield	7	7	31.9	11.1	2.8	2	1867	Worcester County, Md.	Cape Charles, Va.
121223	K.R.S.P.	Sch.	Fairfield	564	478	159.8	35.4	13.5	7	1902	Bath, Me.	New York, N. Y.
120046	.....	Sch.	Fairmount	6	6	42.4	11.2	3.1	3	1872	Somerset County, Md.	Baltimore, Md.
120099	.....	Slp.	Fairy	8	8	35.4	13.5	2.5	1	1873	Easthaven, Conn.	Annapolis, Md.

[1] Formerly schooner Earl T. Mason.

[2] Formerly schooner Gen. E. A. Travers.

MERCHANT SAILING VESSELS OF THE UNITED STATES—Continued.

Official No.	Signal letters.	Rig.	Name of vessel.	Gross tonnage.	Net tonnage.	Length.	Breadth.	Depth.	Crew.	When built.	Where built.	Home port (where permanent document issues).
						Feet.	*Feet.*	*Feet.*				
209611	.....	Sch.	Fairy Queen	21	13	53.6	18.0	3.7	5	1912	Biloxi, Miss.	Gulfport, Miss.
9543	.....	Slp.	Faithful	6	6	31.0	13.0	2.5	2	.....	.....	Norfolk, Va.
120244	.....	Sch.	Falcon	21	14	48.5	16.4	4.6	3	1876	Mauricetown, N. J.	Bridgeton, N. J.
121024	.....	Slp.	Falcon	8	8	34.7	8.3	7.6	1	1895	Seattle, Wash.	Port Townsend. Wash.
209403	L. C. G. F.	*Sch.	Fall River	1,759	1,545	262.4	44.1	19.5	4	1911	Bath, Me.	Fall River, Mass.
121138	K. P. W. L.	Shp.	[1] *Falls of Clyde*	1,809	1,748	266.1	40.0	23.5	16	1878	Port Glasgow, Scotland	San Francisco, Cal.
9892	.....	*Sch.	Fannie	40	38	63.1	20.5	4.1	2	1869	Bayou Labatre, Ala.	Brashear, La.
120066	.....	Sch.	Fannie	11	11	45.0	16.2	3.4	4	1873	Baltimore, Md.	Crisfield, Md.
120425	.....	Slp.	Fannie	6	6	31.5	12.6	3.6	1	1878	Bellport, N. Y.	Norfolk, Va.
120598	.....	Slp.	Fannie	9	8	40.7	14.3	3.2	1	1884	Cambridge, Md.	Tappahannock, Va.
120660	.....	Sch.	Fannie	7	7	44.2	10.3	2.6	1	1886	Smyrna, N. C.	Beaufort, N. C.
120707	.....	Sch.	Fannie	6	6	41.4	9.9	2.4	1	1888	Beaufort, N. C.	Do.
203385	.....	Slp.	Fannie Eden	30	27	49.3	22.1	4.4	3	1906	Crescent, Ga.	Savannah, Ga.
121014	.....	Slp.	Fannie F.	38	29	59.2	20.0	4.2	4	1896	Wiscasset, Me.	Portland, Me.
120324	.....	Sch.	Fannie Hodgkins	88	83	75.0	24.4	7.5	4	1878	Bath, Me.	Eastport, Me.
120565	.....	Sch.	Fannie Insley	59	56	78.0	23.2	6.0	3	1883	Church Creek, Md.	Baltimore, Md.
120229	.....	Slp.	Fannie May	9	9	39.0	14.2	3.5	6	1875	Dorchester County, Md.	Crisfield, Md.
120726	.....	Sch.	Fannie May	8	8	33.2	11.9	5.2	1	1888	Harpswell, Me.	Rockland, Me.
204125	K. W. C. N.	Sch.	Fannie Palmer	2,233	1,726	263.7	45.6	21.3	13	1907	Bath, Me.	Boston, Mass.
203122	K. V. J. W.	Sch.	Fannie Prescott	404	316	142.4	36.0	11.2	7	1906	Stonington, Conn.	Stonington, Conn.
9846	.....	Sch.	Fannie A. Fowler	60	57	75.0	24.5	5.3	3	1868	Nyack, N. Y.	Bridgeport, Conn.
121261	K. S. F. T.	Sch.	Fannie A. Smith	122	87	103.5	24.4	10.8	22	1903	Essex, Mass.	Gloucester Mass.
120723	.....	Slp.	Fannie C. Northern	7	6	37.0	13.4	3.4	2	1888	Solomons Island, Md.	Annapolis, Md.
120603	.....	Sch.	Fannie E. Hayward	23	22	60.0	16.8	4.7	3	1883	.....do.....	Do.
201580	.....	Sch.	Fannie E. Prescott	124	87	101.0	24.0	11.4	22	1904	Essex, Mass.	Boston, Mass.
121088	.....	Slp.	Fannie F. Bradshaw	6	6	36.7	12.4	3.2	5	1898	Ewell, Md.	Cape Charles, Va.
9849	J. G. B.	Sch.	Fannie F. Hall	93	89	88.0	25.2	6.9	2	1867	Stockton, Me.	Bucksport Me.
120529	.....	Sch.	Fannie H. Stewart	351	333	136.0	33.0	11.0	5	1882	Yorktown, Va.	New York, N. Y.
201328	.....	Slp.	Fannie L. Daugherty	8	8	41.3	15.0	3.6	1	1904	Crisfield, Md.	Crisfield, Md.
121271	.....	Sch.	Fannie Belle Atwood	126	82	99.6	24.3	11.6	21	1903	Essex, Mass.	Boston, Mass.
120627	K. D. F. P.	Sch.	Fannie and Fay	233	198	117.5	30.8	8.8	6	1885	New London, Conn.	Deer Isle, Me.
9010	.....	*Sch.	Fanny	74	71	77.5	23.5	6.2	4	1864	Baltimore Md.	Washington, D. C.
120820	.....	Slp.	Fanny Bell	7	6	30.0	10.9	3.1	1	1885	Patchogue, N. Y.	Savannah, Ga.
120508	J. W. M. R.	Sch.	Fanny Dufard	265	252	126.5	31.0	10.8	7	1882	San Francisco, Cal.	Port Townsend Wash.
121104	.....	Sch.	Fanny Fitzsimmons	20	15	50.6	18.6	3.7	2	1899	New Orleans, La.	New Orleans, La.
120728	.....	Sch.	Fanny Lowery	16	15	58.0	16.6	4.4	8	1888	Tilghmans Island, Md.	Norfolk, Va.
121056	.....	Sch.	Fanny Myers	35	21	57.0	19.0	5.2	2	1897	Dorchester, N. J.	Annapolis, Md.
120382	.....	Slp.	Fanny Shepherd	10	7	40.0	15.0	3.4	3	1879	St. Marys, Md.	Crisfield, Md.
120833	K. J. F. M.	Sch.	Fanny C. Bowen	1,007	892	202.2	38.2	16.2	8	1891	Bath, Me.	Fall River, Mass.
202291	.....	Sch.	Farewell	18	11	51.6	18.8	3.7	4	1906	Biloxi, Miss.	Gulfport, Miss.
9715	.....	Sch.	Farmers' Friend	47	44	70.6	21.0	6.8	4	1848	Talbot County, Md.	Washington, D. C.
208247	.....	Slp.	Faster	6	6	29.0	12.0	3.6	2	1911	Everett, Wash.	Port Townsend, Wash.
121050	.....	Slp.	Father and Son	7	7	38.6	13.0	3.2	4	1897	Crisfield, Md.	Crisfield, Md.
121053	.....	Slp.	Father and Son	6	6	38.7	13.5	2.8	4	1897	Toddsville, Md.	Do.
9942	.....	Sch.	Father and Sons	24	23	45.9	17.5	4.6	2	1870	Newtown, Md.	Alexandria, Va.
121255	.....	Sch.	Faustina	114	78	100.0	24.4	10.5	19	1902	Gloucester, Mass.	New York, N. Y.
37336	.....	Slp.	Favorite	7	7	30.3	13.0	4.2	5	1856	Newport, R. I.	Newport, R. I.
120652	.....	Sch.	Favorite	9	8	34.0	11.6	3.0	1	1886	Smyrna, N. C.	Beaufort, N. C.
120921	.....	Sch.	Favorite	46	44	68.9	19.2	8.8	6	1892	East Boothbay, Me.	Pensacola, Fla.
121161	.....	Sch.	Fawn	29	29	44.2	16.1	8.0	1	1900	Pierson, Wash.	San Diego, Cal.
121163	.....	Slp.	Fawn	12	7	39.0	14.5	4.0	3	1900	Ocean View, Del.	Bridgeton, N. J.
203549	.....	Slp.	Fay	7	6	42.0	14.0	3.0	1	1906	Deepcreek, Va.	Crisfield, Md.
120573	.....	Sch.	Fayette N. Bradford	32	21	65.5	20.0	5.2	5	1882	Annapolis, Md.	Do.
120539	.....	Slp.	Fayolne	5	5	23.4	12.0	3.3	0	1883	Noank, Conn.	New London, Conn.
9606	.....	Slp.	Fearless	22	20	45.0	17.6	3.8	1	1867	California City, Cal.	San Francisco, Cal.
120004	.....	Sch.	Fearless	165	156	120.0	24.0	8.0	5	1867	Ferrysburg, Mich.	Chicago, Ill.
120823	.....	*Slp.	Fearless	6	6	35.4	12.5	2.2	1	1890	Matagorda, Tex.	Port Lavaca, Tex.
121159	K. Q. L. C.	Sch.	Fearless	736	653	182.5	38.5	14.5	9	1900	Hoquiam, Wash.	San Francisco, Cal.
9769	.....	Sch.	Federal Hill	72	68	84.1	23.4	6.5	4	1856	Baltimore, Md.	Tappahannock, Va.
120121	.....	*Sch.	Felicitons	216	205	117.7	26.8	8.7	5	1873	Manitowoc, Wis.	Milwaukee, Wis.
121011	K. M. P. D.	*Sch.	[2] FELIX	1,174	1,146	217.0	35.0	21.0	3	1891	Port Glasgow, Scotland	Perth Amboy, N. J.
120167	J. Q. M. K.	Bk.	Ferris S. Thompson	531	480	141.5	32.0	17.0	9	1874	Setauket, N. Y.	San Francisco, Cal.
206653	L. B. F. W.	Ywl. y.	Feu-Follet	24	24	43.0	14.8	6.1	2	1909	New York, N. Y.	New York, N. Y.
120620	.....	Sch.	Fidelity	53	50	64.0	23.0	5.0	1	1885	San Francisco, Cal.	San Francisco, Cal.
207083	L. B. H. W.	*Sch.	Fiji	368	291	145.0	32.1	8.9	5	1910	Quincy, Mass.	New York, N. Y.
120097	.....	Sch.	Finback	5	5	46.7	11.0	2.7	4	1873	Somerset County, Md.	Crisfield, Md.
210957	.....	Sch.	Finnette Hornhurst	17	13	48.0	17.6	4.8	3	1913	Dividing Creek, N. J.	Bridgeton, N. J.
9447	.....	Slp.	Fire Fly	6	6	28.6	10.3	3.0	2	.....	.....	Norfolk, Va.
121251	.....	Sch.	Fish Hawk	91	60	86.2	24.4	10.2	13	1902	Quincy, Mass.	Pensacola, Fla.
155445	.....	Ywl. y.	[3] Fish Hawk	16	15	41.5	13.0	5.0	1	1902	South Boston, Mass.	Boston, Mass.
121156	.....	Slp.	Fitz Larkin	6	6	30.7	11.7	3.0	2	1900	Jamesport, N. Y.	Greenport, N. Y.
120913	.....	Sch.	Fitz A. Oakes	24	23	51.0	15.4	6.8	8	1892	Gloucester, Mass.	Gloucester, Mass.
9959	.....	Sch.	Fitz J. Babson	69	65	74.9	21.1	7.6	4	1871	Essex, Mass.	New York, N. Y.
120119	.....	Sch.	Five Sisters	33	32	81.8	19.1	3.2	3	1872	Occoquan, Va.	Alexandria, Va.
9412	H. G. R. Q.	Sch.	Fleetwing	111	111	104.9	23.3	9.3	4	1865	New York, N. Y.	Boston, Mass.
120267	.....	Slp.	Fleetwing	9	9	35.5	13.9	3.5	2	1876	Oxford, Md.	Baltimore, Md.

[1] Formerly {a British ship Falls of Clyde. b Hawaiian ship Falls of Clyde.

[2] Formerly German bark Felix.

[3] Formerly yawl-yacht Oulal.

MERCHANT SAILING VESSELS OF THE UNITED STATES—Continued.

Official No.	Signal letters.	Rig.	Name of vessel.	Gross tonnage.	Net tonnage.	Length.	Breadth.	Depth.	Crew.	When built.	Where built.	Home port (where permanent document issues).
						Feet.	*Feet.*	*Feet.*				
120875	.....	Sch.	Fleetwood	26	25	50.4	17.0	5.5	7	1891	Marco, Fla	Key West, Fla.
121206	.....	Slp.	Fletcher J. Barnes	6	5	41.0	13.2	2.6	1	1901	Hopkins, Va	Tappahannock, Va.
120809	K.H.Q.C.	Sch. y.	Fleur-de-lys	90	86	90.6	21.9	11.8	12	1890	Bath, Me	New York, N. Y.
9627	.....	Slp.	Flirt	10	15	45.5	16.0	4.8	2	1866	East Lyme, Conn	Perth Amboy, N. J.
9807	.....	Slp.	Flirt	10	5	37.0	12.1	3.6	3	1866	Crisfield, Md	Wilmington, Del.
121188	K.R.C.S.	Sch.	Flirt	119	82	101.0	24.9	10.6	22	1901	Essex, Mass	Gloucester, Mass.
121135	K.P.V.L.	*Sch.	Flora	865	769	185.2	35.1	17.3	3	1900	Bath, Me	Boston, Mass.
120936	.....	Slp.	Flora B	6	5	29.9	11.1	2.9	2	1893	Jamesport, N. Y	Greenport, N. Y.
201273	.....	Slp.	Flora B	7	6	39.5	13.2	3.0	4	1904	Fairmount, Md	Crisfield, Md.
120044	J.M.G.R.	Sch.	Flora Condon	230	219	123.0	29.3	9.3	5	1872	Belfast, Me	Boston, Mass.
121106	.....	Slp.	Flora Ellen	10	6	42.5	15.0	3.8	1	1899	Pocomoke City, Md	Cape Charles, Va.
120420	.....	Slp.	Flora Elsie	35	26	65.2	19.8	5.4	2	1880	Islip, N. Y	Alexandria, Va.
120918	.....	Sch.	Flora Kirwan	67	51	80.0	23.8	6.6	4	1892	Baltimore, Md	Baltimore, Md.
120674	.....	Slp.	Flora May	7	7	30.6	10.2	5.2	2	1891	Deer Isle, Me	Deer Isle, Me.
9801	.....	Sch.	Flora Temple	35	23	63.5	21.0	6.6	3	1866	Somerset County, Md	Baltimore, Md.
121196	.....	Slp.	Flora Vangilder	13	7	39.6	15.6	3.9	3	1901	South Dennis, N. J	Bridgeton, N. J.
201051	K.T.F.B	Sch.	Flora A. Kimball	401	321	140.7	32.3	11.4	6	1904	Millbridge, Me	Bangor, Me.
208064	.....	Slp.	Flora A. Price	23	18	56.2	18.4	4.8	6	1910	Champ, Md	Crisfield, Md.
200804	.....	Sch.	Flora J. Sears	77	46	81.4	21.5	9.4	15	1904	Essex, Mass	Pensacola, Fla.
120961	K.L.V.G.	Sch.	Flora L. Nickerson	104	63	92.8	24.2	9.8	17	1894	.....do	New York, N. Y.
209517	.....	Sch.	Flora L. Oliver	114	71	102.6	23.2	11.4	19	1912	.....do	Gloucester, Mass.
120400	.....	Sch.	Flora and Agnes	71	56	80.0	23.6	6.2	3	1880	Pocomoke City, Md	Tappahannock, Va.
9372	.....	Slp.	Florence	93	89	68.3	27.0	6.0	1	1865	Brooklyn, N. Y	New York, N. Y.
9975	.....	Sch.	Florence	75	71	78.6	26.0	5.5	3	1871	Northport, N. Y	Do.
21836	.....	Sch.	Florence	45	43	71.0	21.6	5.1	3	1867	Somerset County, Md	Baltimore, Md.
121144	.....	Sch.	Florence	44	33	73.0	21.2	6.0	3	1900	Solomons, Md	Do.
121178	.....	Sch.	Florence	6	6	33.6	11.2	2.4	1	1900	Mitchells Point, Tex	Port Lavaca, Tex.
200131	.....	Slp.	Florence	15	12	42.8	14.2	4.6	2	1903	Bushy, Va	Tappahannock, Va.
201896	.....	Slp.	Florence	12	10	31.6	14.5	4.5	2	1905	Charleston, S. C	Charleston, S. C.
204054	.....	Slp.	Florence	7	7	32.0	12.0	3.2	1	1907	Patchogue, N. Y	Patchogue, N. Y.
120804	K.H.M.D.	Sch.	Florence A	154	126	96.5	27.4	7.2	6	1890	Cherryfield, Me	Tappahannock, Va.
120848	.....	Slp.	Florence B	8	8	32.0	13.7	3.0	1	1889	Bayport, N. Y	Patchogue, N. Y.
120595	.....	Slp.	Florence Cox	5	5	30.2	12.6	3.2	1	1884	Patchogue, N. Y	Greenport, N. Y.
120791	K.G.T.J.	Sch.	Florence Creadick	732	657	164.4	35.0	13.3	7	1890	Milton, Del	Philadelphia, Pa.
121121	.....	Slp.	Florence Elsie	7	5	34.0	14.5	2.8	1	1900	Davis, N. C	Beaufort, N. C.
207249	.....	Sch.	Florence Errickson	38	30	60.0	20.0	6.2	7	1910	Leesburg, N. J	Bridgeton, N. J.
206664	L.B.G.C.	Sch.	Florence Howard	863	683	190.2	40.0	14.0	7	1909	Stonington, Conn	Stonington, Conn.
9307	.....	Slp.	Florence Kettinger	18	17	44.0	15.2	4.5	2	1866	Saybrook, Conn	Norfolk, Va.
120742	.....	Slp.	Florence L	6	5	28.6	11.9	3.1	1	(†)	Somers Point, N. J	Somers Point, N. J.
121173	.....	Slp.	Florence May	8	5	35.0	13.3	2.8	3	1898	Hoopers Island, Md	Bridgeton, N. J.
120803	.....	Sch.	Florence Northam	26	24	65.0	17.0	5.0	2	1890	Solomons Island, Md	Crisfield, Md.
120954	.....	Sch.	Florence Rosenbaum	31	19	63.5	18.2	5.1	2	1893	Oriole, Md	Newport News, Va.
120819	.....	Sch.	Florence Russell	60	41	71.2	23.6	5.0	3	1890	Leesburg, N. J	New York, N. Y.
120453	.....	Slp.	Florence Ward	6	5	29.0	12.9	3.0	1	1881	Patchogue, N. Y	Greenport, N. Y.
120900	.....	*Slp.	Florence A. Harnden	27	25	50.9	17.3	3.8	2	1892	Woolwich, Me	Thomaston, Me.
120892	.....	Sch.	Florence E. Stream	95	66	86.6	23.2	9.2	17	1892	Essex, Mass	New York, N. Y.
204722	K.W.L.C.	Sch.	Florence M. Belding	569	492	171.7	35.5	14.5	7	1907	Portland, Me	Newark, N. J.
121260	K.S.H.P.	Sch.	Florence M. Penley	1,154	937	195.5	40.9	20.6	8	1903	Bath, Me	Bath, Me.
120115	J.N.T.P.	Sch.	Florence and Lillian	252	211	124.0	30.3	8.9	5	1874	Leesburg, N. J	Bangor, Me.
121091	K.N.R.Q.	*Sch.	[1] *Florida*	1,071	943	220.4	34.8	25.4	3	1871	Port Glasgow, Scotland	Perth Amboy, N. J.
121175	.....	Sch.	Florida	26	19	49.3	15.9	8.0	6	1901	Gloucester, Mass	Boston, Mass.
121117	.....	Slp.	Flossie May	8	8	26.7	10.5	5.5	1	1899	Deer Isle, Me	Belfast, Me.
121005	.....	Sch.	Flossie D. Lee	18	15	47.0	14.9	4.5	2	1895	Dunhams Creek, N. C	Newbern, N. C.
9838	.....	Coh.	Flour Bluff	12	12	41.2	14.0	2.9	2	1862	Flour Bluff, Tex	Corpus Christi, Tex.
9331	.....	Sch.	Flower	37	22	59.7	21.0	4.6	4	1865	Bay St. Louis, Miss	New Orleans, La.
121143	.....	Sch.	Floyd Ella	7	7	33.0	12.6	2.8	1	1900	Galveston, Tex	Galveston, Tex.
9482	H.G.S.V.	Sch.	Fly	113	108	90.5	26.1	6.7	6	1856	Camden, N. J	New York, N. Y.
207969	.....	Slp.	Fly	9	9	36.0	11.2	4.6	1	1896	Hoboken, N. J	Bridgeport, Conn.
204192	.....	Slp.	Flyaway	7	5	29.5	13.0	4.3	2	1906	Whitemarsh Island, Ga	Savannah, Ga.
208244	.....	Sch.	Flyer	18	10	41.8	16.7	3.5	1	1910	San Francisco, Cal	San Francisco, Cal.
208493	L.B.T.W.	Slp. y.	‡Flying Cloud	28	23	50.0	14.0	9.6	4	1911	Bristol, R. I	Bristol, R. I.
9767	.....	Sch.	Flying Fish	26	17	55.2	17.7	4.8	4	1859	Baltimore, Md	Wilmington, Del.
120989	.....	Slp.	Flying Leader	6	6	36.5	10.7	5.0	1	1895	Friendship, Me	Portsmouth, N. H.
9280	.....	Sch.	Foam of the Sea	18	17	46.8	14.9	4.9	6	1866	Philadelphia, Pa	Key West, Fla.
9783	.....	Slp.	Fog-Eater	7	7	34.5	9.4	2.9	2	1858	Point Breeze, Va	Cape Charles, Va.
121139	K.P.W.M.	Bk.	[2] FOOHNG SUEY	1,048	961	203.5	34.0	19.0	14	1888	Glasgow, Scotland	Port Arthur, Tex.
9780	.....	Slp.	Force	53	35	54.0	25.0	6.6	1	1867	Brooklyn, N. Y	New York, N. Y.
9882	.....	Sch.	Forest Belle	81	77	75.9	22.7	7.1	3	1869	Winterport, Me	Machias, Me.
121000	K.M.J.F.	*Sch.	Forest Belle	1,333	1,271	224.6	42.1	18.2	4	1895	Bath, Me	New York, N. Y.
201500	K.T.L.P.	Sch.	[3] Forest City	1,498	1,294	219.7	41.7	19.2	8	1904	Millbridge, Me	Savannah, Ga.
121149	K.Q.G.T.	Sch.	Forest Home	763	682	173.4	40.0	15.2	9	1900	Marshfield, Oreg	San Francisco, Cal.
120994	.....	Cat.	Forest Prince	5	5	23.2	11.2	3.2	1	1895	Osterville, Mass	Nantucket, Mass.
121165	K.Q.M.G.	Sch.	Forester	663	598	184.0	38.6	13.6	10	1900	Alameda, Cal	San Francisco, Cal.
120745	.....	Sch.	Forrest G. Howell	23	14	53.3	18.7	4.9	5	1889	Dividing Creek, N. J	Bridgeton, N. J.
206253	.....	*Sch.	FORSTER W. MITCHELL	513	405	142.0	32.0	12.3	5	1909	Cleveland, Ohio	Duluth, Minn,

[1] Formerly schooner Remedy.
[2] Formerly { a British ship Colmonell. b British ship Cape Wrath. c German bark Lina.
[3] Formerly Hawaiian bark Foohng Suey.
[4] Formerly schooner Myrtle Tunnell.
† Rebuilt, 1888.
‡ Composite.

MERCHANT SAILING VESSELS OF THE UNITED STATES—Continued.

Official No.	Signal letters.	Rig.	Name of vessel.	Gross tonnage.	Net tonnage.	Length.	Breadth.	Depth.	Crew.	When built.	Where built.	Home port (where permanent document issues).
						Feet.	*Feet.*	*Feet.*				
120547	.....	Sch.	Fortuna	85	80	98.8	22.5	11.9	9	1883	Brooklyn, N. Y.	New York, N. Y.
120640	K. D. J. V.	Sch.	Fortuna	145	138	102.6	29.6	8.3	20	1886	Fairhaven, Cal.	Tacoma, Wash.
121236	.....	Sch.	Fortuna	44	44	72.5	19.6	8.6	8	1902	Essex, Mass.	Galveston, Tex.
121080	K. N. P. M.	*Sch.	Foster	841	741	183.8	35.2	16.1	2	1898	Bath, Me.	Fall River, Mass.
207136	.....	Sch.	Foucher D	14	7	47.8	16.3	3.4	4	1910	Biloxi, Miss.	New Orleans, La.
120524	.....	Sch.	Four Boys	10	9	40.0	13.5	2.4	2	1882	Cambridge, Md.	Richmond, Va.
9961	.....	Slp.	Four Brothers	11	10	37.0	14.2	3.6	1	1871	Manahawkin, N. J.	New York, N. Y.
120289	.....	Slp.	Four Brothers	7	5	33.0	13.4	4.0	3	1877	Lopers Landing, Del.	Wilmington, Del.
120688	.....	Slp.	Four Brothers	7	6	35.0	10.6	2.7	2	1887	Stockton, Md.	Cape Charles, Va.
203596	.....	Slp.	Four Brothers	7	7	41.6	14.0	3.0	1	1906	Deepcreek, Va.	Do.
9970	.....	Sch.	Four Sisters	19	14	47.4	16.5	4.0	2	1869	Eastville, Va.	Tappahannock, Va.
9597	.....	Sch.	Fourth of July	49	47	60.0	22.0	5.5	1	1861	San Francisco, Cal.	San Francisco, Cal.
121055	.....	Sch.	Fram	7	7	29.3	9.5	3.3	1	1897	Edison, Wash.	Tacoma, Wash.
120615	.....	Sch.	Franc Miner	45	43	68.0	17.3	5.0	2	1885	Fort Howard, Wis.	Milwaukee, Wis.
120624	.....	Sch.	Frances	8	8	50.8	15.4	3.1	1	1885	Somerset County, Md.	Norfolk, Va.
141226	.....	Sch.	[1] Frances	20	12	60.0	17.0	4.5	3	1892	Solomons Island, Md.	Annapolis, Md.
201838	.....	Sch.	Frances	12	6	32.6	12.3	6.6	2	1905	Winthrop, Mass.	Plymouth, Mass.
120215	.....	Sch.	Frances Dow	16	9	40.5	15.7	4.0	5	1875	Islip, N. Y.	Bridgeton, N. J.
121006	.....	Sch.	Frances Ellena	8	6	40.4	12.0	3.0	2	1895	Bon Secour, Ala.	New Orleans, La.
121009	K. M. N. W.	Sch.	Frances M	1,228	1,096	204.0	39.2	18.4	10	1896	Phippsburg, Me.	Bath, Me.
204270	.....	Slp.	Frances Y	15	7	29.5	14.7	3.7	1	1907	Thunderbolt, Ga.	Savannah, Ga.
121210	K. R. H. C.	Sch.	Frances C. Tunnell	1,476	1,239	217.1	41.0	19.6	8	1901	Millbridge, Me.	Philadelphia, Pa.
9834	.....	Slp.	Frances E. Webster	7	7	30.5	11.8	3.3	2	1868	Whitestone, N. Y.	Bridgeport, Conn.
120887	.....	Slp.	Frances M. Parker	13	12	40.0	13.4	6.0	3	1891	Swans Island, Me.	Kennebunk, Me.
201744	.....	Sch.	Frances P. Mesquita	105	71	92.6	23.2	10.2	16	1905	Gloucester, Mass.	Gloucester, Mass.
120743	.....	Sch.	Frances S. DuBois	23	13	52.6	17.0	4.6	5	1889	Leesburg, N. J.	Bridgeton, N. J.
204693	K. W. J. S.	Sch.	Frances V. Sawyer	399	324	144.7	32.2	10.8	6	1907	Millbridge, Me.	Boston, Mass.
208260	.....	Sch.	Francis	14	11	43.0	13.7	4.4	2	1910	Tarpon Springs, Fla.	Tampa, Fla.
120576	.....	Slp.	Francis B	6	6	29.0	13.2	3.4	2	1875	Amityville, N. Y.	Perth Amboy, N. J.
120088	.....	Sch.	Francis Cox	13	11	44.3	15.2	3.7	3	1873	Mon Louis Island, Ala.	Mobile, Ala.
121022	.....	Slp.	Francis G	6	6	27.8	11.8	4.1	3	1896	Atlantic City, N. J.	Somers Point, N. J.
120805	K. H. M. L.	Sch.	Francis Goodnow	359	341	134.4	33.3	10.7	6	1890	Harbor View, Mass.	Boston, Mass.
120517	.....	Sch.	Francis A. Hall	17	16	52.5	16.3	4.2	2	1882	Fairmount, Md.	Newport News, Va.
120442	.....	Sch.	Francis C. B	8	7	41.5	14.5	3.2	1	1880	Milton, Fla.	Pensacola, Fla.
9813	.....	Slp.	Francis J. Campbell	11	7	36.0	14.8	3.7	2	1868	Staten Island, N. Y.	Bridgeton, N. J.
121101	.....	Sch.	Francis J. Daniels	15	10	50.2	15.4	3.6	2	1899	Smyrna, N. C.	Beaufort, N. C.
201313	.....	Sch.	Francis J. O'Hara, jr.	117	83	104.0	24.0	11.2	22	1904	Essex, Mass.	Gloucester, Mass.
120011	.....	Sch.	Francis J. Ruth	60	57	73.0	23.2	6.7	3	1871	Dorchester County, Md.	Baltimore, Md.
120641	.....	Slp.	Francis R. Lake	12	7	39.5	14.7	3.8	4	1885	Camden, N. J.	Bridgeton, N. J.
125894	J. V. F. M.	*Sch.	[2] Francis S. Hampshire	1,055	909	178.6	35.7	21.2	3	1881	Richmond, Me.	Perth Amboy, N. J.
120293	.....	Sch.	Francis T. Nicholls	27	19	59.7	18.8	3.9	3	1877	Biloxi, Miss.	Gulfport, Miss.
201610	.....	Sch.	Francis V. Sylvia	95	64	85.0	21.7	10.2	21	1904	Essex, Mass.	Provincetown, Mass.
200155	.....	Slp.	Francisca	7	7	25.2	9.7	5.0	3	1898	Mayaguez, P. R.	San Juan, P. R.
9239	H. G. P. F.	Sch.	Franconia	136	129	92.0	25.5	8.3	3	1862	Surry, Me.	Machias, Me.
120556	.....	Sch.	Frank Bateman	45	43	70.4	20.6	5.1	4	1883	Oxford, Md.	Annapolis, Md.
205707	K. W. R. C.	Sch.	Frank Brainerd	254	198	123.4	30.9	8.7	4	1908	Rockland, Me.	Hartford, Conn.
121252	.....	Sch.	Frank Canizas	36	24	55.9	17.1	6.7	6	1902	Mobile, Ala.	Mobile, Ala.
120788	.....	Sch.	Frank Folsom	15	11	59.5	17.5	4.0	3	1889	Solomons Island, Md.	Crisfield, Md.
200233	K. S. Q. F.	Sch.	Frank Hucklns	545	457	152.8	35.8	13.2	7	1903	Bath, Me.	New York, N. Y.
120633	.....	Sch.	Frank Lawrence	57	54	63.0	24.0	4.5	2	1886	Benicia, Cal.	San Francisco, Cal.
120114	J. N. T. H.	Sch.	Frank Leaming	257	205	120.0	32.0	9.0	5	1873	Dennisville, N. J.	New York, N. Y.
120156	J. Q. G. F.	*Sch.	Frank Pendleton	1,393	1,342	200.0	39.0	25.0	3	1874	Belfast, Me.	Do.
120441	.....	Sch.	Frank Pfeiffer	6	6	35.0	11.0	3.0	2	1881	Norfolk, Va.	Tappahannock, Va.
120836	.....	Sch.	Frank Sanborn	8	8	36.3	12.2	3.7	0	1891	Astoria, Oreg.	Astoria, Oreg.
120132	.....	Sch.	Frank Whittington	10	6	43.8	14.9	3.6	4	1874	Newtown, Md.	Newport News, Va.
9853	.....	Sch.	Frank A. Williams	66	37	72.5	21.0	7.7	6	1869	Essex, Mass.	Georgetown, S. C.
121199	.....	Sch.	Frank B. Legg	6	6	46.5	11.6	2.4	6	1901	Chester, Md.	Baltimore, Md.
205748	K. W. R. M.	Sch.	Frank B. Witherbee	504	444	151.8	33.9	13.7	6	1908	Phippsburg, Me.	Boston, Mass.
206120	K. W. V. R.	Sch.	Frank E. Swain	433	348	139.2	32.0	13.0	5	1909	Camden, Me.	Do.
202652	.....	Sch.	Frank L. Lowis	17	8	53.3	19.3	3.4	5	1905	Biloxi, Miss.	Gulfport, Miss.
200738	.....	Sch.	[3] Frank S. Anderson	56	42	70.7	25.1	4.7	1	1904	Freeport, Fla.	Do.
22284	.....	*Slp.	[4] Frank S. Keeler	515	490	177.1	31.4	12.4	1	1862	Cleveland, Ohio.	New York, N. Y.
121065	.....	Slp.	Frank V. Bateman	10	7	36.4	13.4	4.0	3	1898	Mauricetown, N. J.	Bridgeton, N. J.
121239	K. S. B. F.	Sch.	Frank W. Benedict	534	434	155.6	35.3	12.7	5	1902	Bath, Me.	New Haven, Conn.
121125	.....	Sch.	Frank and Theresa	25	15	50.5	16.8	4.8	5	1900	Leesburg, N. J.	Bridgeton, N. J.
121075	K. N. L. C.	*Sch.	Franklin	910	842	194.0	34.8	17.6	4	1898	Noank, Conn.	Philadelphia, Pa.
121202	.....	Slp.	Franklin	7	7	38.7	13.4	2.7	3	1901	Hudson, Md.	Baltimore, Md.
120787	.....	Slp.	Franklin Broere	8	8	33.4	14.0	3.7	1	1889	Patchogue, N. Y.	Patchogue, N. Y.
200668	.....	Sch.	Franklin D. Bell	6	5	33.2	11.6	3.0	2	1900	Avon, N. C.	Manteo, N. C.
120828	.....	Slp.	Fred Allen	8	8	38.5	14.0	3.4	2	1891	Portsmouth, Va.	Norfolk, Va.
120559	.....	Sch.	Fred Carney	361	342	152.2	30.4	10.5	5	1883	Milwaukee, Wis.	Ogdensburg, N. Y.
120714	.....	Sch.	Fred Gross	18	12	49.3	17.0	4.3	2	1888	Bayou de Lile, Miss.	New Orleans, La.
120891	.....	Sch.	Fred Leland	10	10	31.0	13.2	6.3	2	1892	Bristol, Me.	Eastport, Me.
18127	H. N. V. K.	Sch.	[5] Fred Snow	105	99	78.6	26.6	7.9	3	1855	Athens, N. Y.	New York, N. Y.
9477	H. G. S. T.	Sch.	Fred Tyler	114	108	98.0	21.2	7.9	2	1848	Philadelphia, Pa.	Do.
121243	K. S. B. R.	Sch.	Fred A. Davenport	746	634	173.3	36.5	13.9	7	1902	Bath, Me.	Philadelphia, Pa.
120795	K. H. B. T.	Sch.	Fred A. Emerson	122	98	85.0	26.5	7.6	3	1890	Boothbay Harbor, Me.	Bangor, Me.

[1] Formerly schooner Lulu and Sadie.
[2] Formerly bark C. Southard Hurlbert.
[3] Formerly schooner Dawn.
[4] Formerly sloop-barge S. V. R. Watson.
[5] Formerly schooner Niagara.

MERCHANT SAILING VESSELS OF THE UNITED STATES—Continued.

Official No.	Signal letters.	Rig.	Name of vessel.	Gross tonnage.	Net tonnage.	Length.	Breadth.	Depth.	Crew.	When built.	Where built.	Home port (where permanent document issues).
						Feet.	*Feet.*	*Feet.*				
120821	K.H.V.D.	Sch.	Fred B. Balano	263	214	117.1	30.3	9.3	5	1890	St. George, Me	Lubec, Me.
120076	J.L.W.K.	Sch.	Fred C. Holden	137	113	96.8	27.2	7.9	5	1872	Tremont, Me	Machias, Me.
120690	K.D.V.F.	Sch.	Fred E. Sander	463	389	157.0	37.1	11.3	9	1887	Port Blakeley, Wash	San Francisco, Cal.
121109	K.P.H.L.	Sch.	Fred J. Wood	681	601	181.0	38.1	14.0	9	1899	Hoquiam, Wash	Do.
200501	K.S.T.J.	Sch.	Fred W. Ayer	387	314	142.5	35.3	10.1	6	1903	Phippsburg, Me	Bangor, Me.
121048		Slp.	Freda C. Naylor	10	6	34.0	12.4	3.6	3	1897	Bridgeton, N. J	Bridgeton, N. J.
121203		Slp.	Freddie	7	7	38.6	13.1	2.8	4	1901	Hudson, Md	Annapolis, Md.
120143		Sch.	Freddie Eaton	89	72	84.0	23.6	7.4	3	1874	Calais, Me	Calais, Me.
120639		Sch.	Freddie Hayward	25	24	58.0	16.0	4.0	3	1883	Solomons, Md	Baltimore, Md.
120914	K.L.M.B.	Sch.	Freddie Hencken	500	475	146.2	36.0	12.4	7	1892	Bath, Me	Nogales, Ariz.
121099		Slp.	Freddie L. Bennett	8	8	42.0	14.5	3.2	5	1899	Inverness, Md	Crisfield, Md.
9950		Sch.	Freddie L. Hamblen	42	29	67.5	22.7	5.5	3	1871	Somerset County, Md	Manteo, N. C.
121266	K.S.L.B.	Sch.	Frederic A. Duggan	1,137	981	195.5	39.4	18.2	9	1903	Bath, Me	New York, N. Y.
120793	K.G.W.D.	Sch.	Frederick Roessner	406	326	144.6	33.0	11.1	7	1890	.....do	Do.
121192	K.R.B.W.	Sch.	Frederick W. Day	613	519	172.9	35.8	13.2	8	1901	.....do	Bath, Me.
13469		Slp, y.	Fredonia	22	21	48.2	18.6	4.8	3	1867	Greenport, N. Y	New York, N. Y.
120646		Lgr.	Free Press	5	5	29.8	10.8	3.2	1	1886	Wax Bayou, La	Brashear, La.
120658		Sch.	Freeman	13	7	39.7	14.6	4.5	3	1886	Smiths Landing, N. J	Bridgeton, N. J.
9842		Sch.	Freighter	8	7	39.0	10.0	5.0	2	1856	Boothbay, Me	Lubec, Me.
121158		Sch.	Frenchy	20	20	61.5	17.8	4.5	3	1900	Oriole, Md	Crisfield, Md.
120125	J.P.F.L.	Sch.	Fresno	1,244	1,149	197.2	38.6	23.1	6	1874	Bath, Me	San Francisco, Cal.
9962		Slp.	Friendly	17	10	40.0	17.0	4.0	3	1871	Riverhead, N. Y	Bridgeton, N. J.
120522		Slp.	Friendship	9	5	36.0	14.0	3.9	4	1882	Rio Grande, N. J	Do.
120551		Slp.	Frolic	7	7	27.8	11.7	3.8	2	1883	Key West, Fla	Key West, Fla.
121234		Slp.	Frolic	21	13	43.5	17.0	3.8	1	1902	Skidaway Island, Ga	Savannah, Ga.
200699	K.S.W.D.	Sch.	Frontenac	1,704	1,457	225.5	43.9	19.8	10	1904	Bath, Me	Boston, Mass.
205850	K.W.S.D.	Sch.	Fuller Palmer	3,060	2,361	309.4	48.9	27.4	12	1908	.....do	Do.
121230	K.R.T.S.	Bkn.	Fullerton	1,554	1,494	235.0	42.5	18.5	13	1902	Alameda, Cal	San Francisco, Cal.
207903		Slp.	Fulton T. Mister	20	14	52.8	18.1	4.5	6	1910	Deals Island, Md	Crisfield, Md.
120849		Slp.	Fung Hi	18	17	54.5	14.2	3.4	2	1891	San Mateo, Cal	San Francisco, Cal.
120953		Slp.	Fussy	8	7	26.8	12.8	4.2	2	1893	New London, Conn	Bridgeport, Conn.
			G.									
86168		Slp.	G. Bransford, sr	5	5	26.5	12.0	2.9	2	1891	Patchogue, N. Y	Greenport, N. Y.
86306		Slp.	G. Vikingen	15	14	41.3	14.7	4.3	1	1894	Pensacola, Fla	Pensacola, Fla.
205816		Sch.	G. A. Anderson	7	7	43.5	14.3	2.9	4	1908	Bishops Head, Md	Crisfield, Md.
85735		Sch.	G. A. Kirwan	44	42	66.3	21.8	6.4	3	1882	Madison, Md	Baltimore, Md.
207036		Slp.	G. A. Rayner	6	5	39.0	13.0	3.0	1	1909	Harborton, Va	Cape Charles, Va.
85865		Sch.	G. A. Somers	5	5	45.3	10.9	2.8	2	1882	Somerset County, Md	Baltimore, Md.
86590		Sch.	G. A. Zirckle	10	10	54.3	14.8	3.6	5	1901	Oriole, Md	Crisfield, Md.
86446		Slp.	G. C. Bradshaw	8	8	42.0	13.9	3.3	5	1898	Ewell, Md	Do.
86596		Slp.	G. C. Williams	8	8	41.3	15.7	4.2	4	1901	Crisfield, Md	Do.
201257		*Slp.	G. F. Burgess	6	5	32.5	12.0	2.3	1	1904	Olivia, Tex	Port Lavaca, Tex.
205616		Slp.	G. G. Vetra	8	8	39.9	13.8	3.1	3	1908	Wenona, Md	Crisfield, Md.
85881		Sch.	G. H. Fields	9	8	43.8	12.0	3.5	1	1885	Oxford, Md	Cape Charles, Va.
85850		Sch.	G. J. Boyce	319	303	136.9	30.0	10.3	6	1884	Manitowoc, Wis	Milwaukee, Wis.
206985	L.B.H.C.	Sch.	G. J. Cherry	533	468	150.3	33.7	13.9	8	1909	Phippsburg, Me	Seaford, Del.
10143		Sch.	G. M. Hopkins	73	69	77.0	21.4	7.8	4	1865	Essex, Mass	Boston, Mass.
85324	J.P.K.C.	Sch.	G. M. Porter	143	120	98.0	26.7	8.0	6	1871	Calais, Me	Calais, Me.
85714		Sch.	G. N. Warren	6	6	40.4	9.6	3.0	2	1882	New Haven, Conn	Bridgeport, Conn.
86013		Sch.	G. P. Leatherbury	8	8	53.6	11.7	3.0	5	1882	St. Peters Creek, Md	Newport News, Va.
85518		Sch.	G. T. Atkinson	6	6	50.0	13.2	3.0	2	1877	Somerset County, Md	Tappahannock, Va.
86583		Sch.	G. W. Bennett	27	26	68.8	20.8	5.6	4	1901	Inverness, Md	Crisfield, Md.
85366		Sch.	G. W. Crist	21	14	40.3	17.4	4.7	5	1874	Bridgeton, N. J	Bridgeton, N. J.
85872		Sch.	G. W. Glenn	16	12	52.6	16.5	3.6	1	1884	Accomac County, Va	Crisfield, Md.
86573		Sch.	G. W. McNear	99	88	68.0	27.5	5.8	2	1901	San Francisco, Cal	San Francisco, Cal.
86480		*Sch.	G. W. Wilkes	20	13	46.8	18.0	3.8	4	1899	Biloxi, Miss	New Orleans, La.
86537		Slp.	G. M. D. Meek	6	6	40.5	13.4	3.2	3	1900	St. Peters, Md	Baltimore, Md.
86268		Sch.	G. Frank Miles	10	6	52.0	13.5	3.2	4	1893	Oriole, Md	Crisfield, Md.
202138		Sch.	Galatea	65	65	76.0	20.5	9.5	16	1905	Gloucester, Mass	Boston, Mass.
204780		Slp.	Gale	6	6	25.0	8.2	2.8	7	1907	Burton, Wash	Tacoma, Wash.
86131	K.J.D.M.	Sch.	Galilee	354	328	132.5	33.5	12.7	7	1891	Benicia, Cal	San Francisco, Cal.
86289		Slp.	Galilee	10	9	33.0	14.4	3.5	1	1894	Patchogue, N. Y	Patchogue, N. Y.
86576	K.R.B.Q.	Sch.	Gamble	726	626	183.7	38.0	13.8	8	1901	Port Blakeley, Wash	Port Townsend, Wash.
85273		Sch.	Game Cock	72	68	73.8	23.6	6.6	3	1873	Port Jefferson, N. Y	Cold Spring, N. Y.
86311		Sch.	Gannet	9	9	36.3	12.9	3.9	2	1894	Freeport, Fla	Tampa, Fla.
201424		Sch.	Gant	9	6	39.5	12.3	3.5	1	1904	Morgan City, La	Brashear, La.
86076	K.G.S.T.	Bkn.	Gardiner City	475	451	169.0	39.0	12.0	9	1889	North Bend, Oreg	San Francisco, Cal.
86663	K.S.H.L.	Sch.	Gardiner G. Deering	1,982	1,714	251.6	44.4	25.1	9	1903	Bath, Me	Bath, Me.
85411		Sch.	Gardner W. Tarr	66	62	72.6	21.0	7.4	6	1875	Essex, Mass	Tampa, Fla.
10854		*Sch.	Garibaldi	9	8	36.9	13.8	3.7	3	1867	Wolf River, Miss	Gulfport, Miss.
39382		Sch.	Garibaldi	88	83	78.0	24.3	6.4	4	1869	New Liverpool, Mich	Detroit, Mich.
85349		Sch.	Gaslight	39	37	55.5	22.3	4.4	1	1874	San Francisco, Cal	San Francisco, Cal.
85449		Sch.	Gatherer	95	67	84.6	22.6	8.6	3	1876	Bath, Me	Boston, Mass.
85341		Slp.	Gauntlet	11	10	34.0	13.4	4.4	2	1874	Boston, Mass	Key West, Fla.

[1] Formerly { *a* sloop Josie R. Smith. *b* sloop-yacht Sunbeam.

MERCHANT SAILING VESSELS OF THE UNITED STATES—Continued.

Official No.	Signal letters.	Rig.	Name of vessel.	Gross tonnage.	Net tonnage.	Length.	Breadth.	Depth.	Crew.	When built.	Where built.	Home port (where permanent document issues).
						Feet.	*Feet.*	*Feet.*				
85494	J. S. L. D.	Bk.	Gay Head (whaling)	265	252	110.7	26.9	15.1	31	1877	Mattapoisett, Mass.	San Francisco, Cal.
85851		Slp.	Gem	6	6	23.0	11.8	2.6	1	1884	Jarvisburg, N. C.	Elizabeth City, N. C.
86337		Cat.	General Gruhb	5	5	29.5	12.0	3.0	1	1891	Beechhaven, N. J.	Tuckerton, N. J.
85643		Sch.	General Hancock	16	16	44.7	15.6	5.5	7	1880	Key West, Fla	Tampa, Fla.
86030		Slp.	Gen'l Harrison	6	6	30.0	12.6	3.6	2	1889	Cape May, N. J.	Cape Charles, Va.
86049		Sch.	General Joubert	9	6	35.0	14.4	3.1	3	1902	Biloxi, Miss.	Gulfport, Miss.
85699	J. V. R. M.	*Sch.	Gen. Knox	1,587	1,550	251.1	42.4	21.8	4	1881	Thomaston, Me.	New York, N. Y.
85897		Sch.	Gen'l Logan	9	9	55.7	14.6	2.3	6	1885	Madison, Md	Crisfield, Md.
10696		Sch.	General McClellan	23	14	49.6	18.4	4.5	8	1861	Leesburg, N. J.	Philadelphia, Pa.
210896	L. C. S. H.	*Sch.	GENL. PETTIBONE	775	768	202.6	36.4	13.9	6	1912	Galveston, Tex	Galveston, Tex.
10481		Slp.	General Putnam	11	11	37.0	13.8	3.6	8	1850	New York, N. Y.	Perth Amboy, N. J.
10797		Sch.	General Torbert	99	94	90.5	24.4	6.2	3	1866	Greensboro, Md	New York, N. Y.
201321	K. T. H. P.	Sch.	General Whiting	490	421	150.7	35.3	10.0	7	1904	Mobile, Ala	Nogales, Ariz.
86291	K. L. W. P.	Sch.	Gen'l E. S. Greeley	1,306	1,198	218.9	40.6	18.2	9	1894	Westhaven, Conn	New Haven, Conn.
85795		Slp.	Gen'l W. S. Hancock	7	6	32.0	13.0	2.6	1	1881	Highlands, N. J.	Greenport, N. Y.
85697	J. V. Q. T.	Sch.	Gen'l Adelbert Ames	476	452	144.5	33.0	12.0	6	1881	Camden, Me.	New York, N. Y.
85896		Sch.	Gen'l Joseph B. Seth	13	6	47.7	15.4	3.7	1	1885	Cambridge, Md	Newport News, Va.
85020		Sch.	Gen'l Levi Harris	47	45	76.0	23.0	4.2	2	1869	Milford, Del	Tappahannock, Va.
85899		Sch.	Genesta	10	5	49.6	13.6	3.3	3	1885	Somerset County, Md	Cape Charles, Va.
85910		Sch.	Genesta	10	9	47.4	15.8	2.8	6	1885	Cambridge, Md	Baltimore, Md.
85929		Sch.	Genesta	9	8	49.0	12.5	3.2	1	1886	Somerset County, Md	Newport News, Va.
86318		Sch.	Genesta	13	12	44.0	13.0	3.9	1	1895	Poquoson, Va	Do.
201480		Sch.	Genesta	89	56	90.0	22.8	9.8	15	1904	Gloucester, Mass	Boston, Mass.
86230	K. L. N. D.	Bgn.	Geneva	495	451	150.0	36.3	14.0	9	1892	Benicia, Cal	San Francisco, Cal.
205630		Slp.	Geneva May	15	11	49.8	16.6	3.9	5	1908	Wenona, Md	Crisfield, Md.
85437		Sch.	Geneva Mertis	51	51	72.0	20.4	7.0	13	1876	Salisbury, Mass.	New York, N. Y.
86448		Sch.	Geneva Moore	20	13	50.3	16.0	4.3	2	1898	Straits, N. C.	Wilmington, N. C.
85856		Sch.	Geneva Newcomb	9	9	46.8	14.0	3.6	6	1884	Taylors Island, Md.	Crisfield, Md.
86551		Slp.	Geneva R. Poland	5	5	26.5	10.5	5.1	1	1901	Friendship, Me.	Machias, Me.
85063		Sch.	Genevieve	9	9	33.3	10.5	5.1	1	1853	Camden, Me.	Boston, Mass.
10557		Sch.	Genoa	27	25	54.6	18.0	3.5	1	1859	Fourmile Landing, Fla.	Pensacola, Fla.
85276		Sch.	Genoa	730	694	188.9	34.1	13.2	7	1873	Cleveland, Ohio	Niagara Falls, N. Y.
86400		Slp.	George	10	5	33.0	12.5	3.1	1	1897	New Haven, Conn	Bridgeport, Conn.
86403		Sch.	George	5	5	43.7	13.7	2.2	5	1897	Goldenhill, Md.	Crisfield, Md.
86010		Slp.	George A	9	9	33.0	14.0	4.0	2	1888	Thunderbolt, Ga.	Savannah, Ga.
85485		Slp.	George Bishop	5	5	30.0	11.7	2.8	0	1876	Bayport, N. Y.	Patchogue, N. Y.
85371	J. Q. N. W.	Sch.	George Churchman	281	242	120.6	31.1	9.7	5	1874	Greensboro, Md	New York, N. Y.
85868	K. C. S. W.	Bk.	George Curtis	1,837	1,680	240.7	42.4	25.2	17	1884	Waldoboro, Me.	San Francisco, Cal.
150359		Sch.	George Guss	67	64	79.5	25.5	6.0	4	1885	Athens, N. Y.	Greenport, N. Y.
10407		Slp.	George Henry	46	43	53.0	22.8	6.6	1	1854	Northport, N. Y.	New York, N. Y.
85992		Slp.	George Jayne	7	5	32.1	13.4	3.5	2	1888	Patchogue, N. Y.	Cape Charles, Va.
85737		Sch.	George Knapp	68	65	74.4	24.6	5.6	3	1882	Haverstraw, N. Y.	New York, N. Y.
86372		*Sch.	George Lee	19	12	48.5	16.4	3.7	2	1896	Madisonville, La.	New Orleans, La.
86505		*Slp.	George Leslie	29	21	52.9	17.5	4.1	1	1900	Woolwich, Me.	Bath, Me.
85783		Sch.	George Lock	32	30	59.0	19.3	5.2	2	1883	Lake Charles, La.	Morgan City, La.
85250		Slp.	George Milner	16	16	42.2	14.6	4.3	3	1873	Northport, N. Y.	Norfolk, Va.
85348	J. Q. B. G.	*Slp.	George Moon	917	881	172.6	36.0	20.4	3	1874	Mystic Bridge, Conn.	New York, N. Y.
85586		Slp.	George Ross	5	5	27.0	12.0	2.8	0	1879	Patchogue, N. Y.	Greenport, N. Y.
86508		Sch.	Geo. Slover	22	16	53.5	18.0	4.5	2	1900	Smyrna, N. C.	Wilmington, N. C.
86660		Slp.	George Smith	6	5	39.0	12.0	3.0	1	1902	Hopkins, Va.	Tappahannock, Va.
10756		Sch.	George Temple	47	44	64.0	19.9	7.8	9	1866	New London, Conn.	Portland, Me.
85818		Sch.	George Todd	10	9	52.6	14.1	3.5	6	1883	Crisfield, Md.	Crisfield, Md.
10736		Sch.	George Washington	23	22	50.0	20.0	3.7	1	1863	San Francisco, Cal.	San Francisco, Cal.
86366		Sch.	George A. Albaugh	28	18	66.0	18.0	5.0	2	1896	Oriole, Md.	Newport News, Va.
85944	K. D. N. G.	Sch.	George A. Lawry	108	102	85.7	23.8	7.6	5	1886	Jonesboro, Me.	New York, N. Y.
85727		Sch	George A. Marsh	202	192	135.0	26.6	9.0	5	1882	Muskegon, Mich.	Chicago, Ill.
10753		Slp.	George B. McClellan	20	19	40.7	16.4	5.2	2	1864	New London, Conn.	Stonington, Conn.
86264		Sch.	Geo. B. Owen	744	706	196.0	34.0	13.2	6	1893	West Bay City, Mich.	Cleveland, Ohio.
85811		Sch.	George C. Vandersliee	28	21	61.0	19.3	4.8	3	1883	Mathews County, Va.	Elizabeth City, N. C.
200634	K. S. V. P.	Sch.	George D. Edmands	541	438	158.7	35.5	13.6	6	1904	Mystic, Conn.	Boston, Mass.
86665	K. S. H. M.	Sch.	George E. Billings	1,260	1,103	224.0	42.4	18.3	12	1903	Port Blakeley, Wash.	San Francisco, Cal.
86174	K. J. V. F.	Sch.	George E. Dudley	407	387	148.0	35.0	11.0	8	1891	Madison, Conn.	New Haven, Conn.
86348		*Sch.	GEORGE E. HARTNELL	3,265	3,154	352.0	44.2	22.3	10	1896	Chicago, Ill.	Detroit, Mich.
201214	K. T. G. R.	Sch.	George E. Klinck	560	460	152.6	36.4	12.6	6	1904	Mystic, Conn.	New London, Conn.
86343		Sch.	George E. Lane, jr.	73	73	82.0	22.1	8.8	16	1896	Gloucester, Mass.	Savannah, Ga.
10105	H. J. B. M.	Sch.	George E. Prescott	139	109	89.5	24.0	8.0	4	1848	Camden, Me.	Rockland, Me.
86116	K. H. R. W.	Sch.	George E. Walcott	1,553	1,388	212.7	44.1	19.6	10	1890	Bath, Me.	Portland, Me.
10918		Sch.	George F. Carman	36	34	55.7	19.1	6.0	3	1865	Patchogue, N. Y.	Greenport, N. Y.
201658	K. T. P. F.	Sch.	George F. Scanneli	590	475	169.2	36.5	13.3	8	1904	Mystic, Conn.	New York, N. Y.
85741	J. W. K. Q.	Sch.	George H. Ames	443	378	150.0	34.0	11.6	6	1882	Waldoboro, Me.	Deer Isle, Me.
86363		*Sch.	GEORGE H. CORLISS	3,259	3,124	352.0	44.2	22.3	9	1896	Chicago, Ill.	Duluth, Minn.
85223		Sch.	George H. Meekins	80	62	82.5	24.0	6.7	3	1872	Dorchester County, Md.	Tappahannock, Va.
86586		Slp.	Geo. L. Hardester	7	7	42.6	14.7	3.6	4	1901	Oriole, Md.	Baltimore, Md.
86065	K. G. N. D.	Sch.	George M. Grant	1,254	1,148	211.8	40.3	17.8	7	1889	Westhaven, Conn.	New Haven, Conn.
208508	L. B. V. F.	Sch.	George N. Reed	493	429	156.5	35.1	13.4	6	1911	Seaford, Del.	Seaford, Del.
121164	K. Q. L. P.	Sch.	George P. Hudson	2,258	2,075	266.1	44.6	25.1	11	1900	Waldoboro, Me.	Boston, Mass.
86314	K. M. G. T.	Sch.	George R. Bradford	142	135	96.4	27.4	8.0	6	1895	Essex, Mass.	Gloucester, Mass.
85905		Sch.	Geo. R. Marshall	9	9	50.7	14.3	3.0	3	1885	Monie, Md	Crisfield, Md.

[1] Formerly schooner Peter Merhoff.

[2] Formerly schooner Fannie Palmer.

MERCHANT SAILING VESSELS OF THE UNITED STATES—Continued.

Official No.	Signal letters.	Rig.	Name of vessel.	Gross tonnage.	Net tonnage.	Length.	Breadth.	Depth.	Crew.	When built.	Where built.	Home port (where permanent document issues).
						Feet.	*Feet.*	*Feet.*				
85891	K.D.C.M.	*Sch.	George R. Skolfield	1,728	1,646	232.1	39.9	24.6	4	1885	Brunswick, Me	New York, N. Y.
18477	J. B. V. K.	Sch.	[1] George R. Smith	136	129	89.2	25.8	8.0	3	1867	Orrington, Me	Plymouth, Mass.
201520	K. T. L. S.	*Sch.	George R. Stetson	675	577	175.8	35.1	14.1	3	1904	Bath, Me	Philadelphia, Pa.
10420		Sch.	George S. Allison	114	108	88.1	27.5	6.3	4	1866	Stony Point, N. Y	New York, N. Y.
86562		Sch.	George S. McCready	37	37	71.5	23.0	6.0	3	1901	Crisfield, Md	Crisfield, Md.
10972		Sch.	George S. Page	55	52	70.0	24.6	5.1	2	1868	Astoria, N. Y	Patchogue, N. Y.
10958		Sch.	George S. Richardson	72	68	77.8	23.7	6.0	4	1866	Snow Hill, Md	Tappahannock, Va.
85838		Sch.	George T. Davis	16	15	46.0	15.2	3.8	3	1884	Isle of Wight County, Va	Norfolk, Va.
85867		Sch.	George T. Duncan	10	9	56.3	15.2	3.8	1	1884	Mill Creek, Md	Crisfield, Md.
85731		Sch.	George T. Garrison	35	25	64.7	21.8	4.8	3	1882	Baltimore, Md	Baltimore, Md.
85747		Sch.	George T. Phillips	32	31	65.5	18.1	5.5	5	1882	Solomons Island, Md	Do.
86641		Sch.	Geo. W. Allen	19	18	41.0	16.3	4.6	8	1902	Big Pine Key, Fla	Key West, Fla.
85285	J. N. G. C.	Sch.	George W. Anderson	224	169	115.4	32.2	9.0	4	1873	Newburgh, N. Y	New York, N. Y.
86535		Sch.	George W. Bond	28	28	69.5	20.6	5.5	3	1900	Oriole, Md	Cape Charles, Va.
85978		Sch.	George W. Chisley	21	20	66.0	17.0	5.0	2	1887	Greenpoint, Va	Newport News, Va.
86530		Slp.	George W. Collier	9	9	45.5	15.2	3.5	4	1900	Deals Island, Md	Crisfield, Md.
85442		Sch.	George W. Collins	84	79	79.0	24.3	7.0	2	1876	Lamoine, Me	Rockland, Me.
86679	K.S.M.P.	Sch.	George W. Elzey, jr	690	577	183.7	37.2	13.0	7	1903	Bath, Me	Seaford, Del.
86110		Slp.	George W. Jackson	10	9	41.0	15.2	3.1	2	1890	Cambridge, Md	Bridgeton, N. J.
86146		*Sch.	George W. Lister	20	14	52.3	19.9	3.8	3	1891	Logtown, Miss	Gulfport, Miss.
86439		Sch.	George W. McCowan	12	7	41.3	15.0	3.6	3	1898	Cedarville, N. J	Bridgeton, N. J.
85805		Sch.	George W. Moss	25	16	64.6	16.0	5.0	3	1883	Annapolis, Md	Tappahannock, Va.
85387		Slp.	George W. Moger	7	7	35.0	12.2	3.0	2	1875	Patchogue, N. Y	New York, N. Y.
201535	K.T.M.F.	Sch.	George W. Truitt, jr	779	647	187.0	38.1	13.3	6	1904	Bath, Me	Seaford, Del.
86523	K.Q.G.L.	Sch.	George W. Wells	2,970	2,743	319.3	48.5	23.0	13	1900	Camden, Me	Boston, Mass.
10335		Sch.	Geo. W. Wescott	122	116	111.6	24.8	7.8	3	1863	Sacketts Harbor, N. Y	Milwaukee, Wis.
85857		Slp.	George W. Woolford	9	8	39.6	14.7	3.3	1	1884	Cambridge, Md	Alexandria, Va.
208201		Sch.	George Y. Schoch	37	21	62.0	20.0	6.0	9	1910	Leesburg, N. J	Wilmington, Del.
203131		Sch.	George and Albert	14	11	49.0	14.5	4.2	2	1906	Deer Isle, Me	Deer Isle, Me.
85237		Slp.	George and Morton	16	10	42.8	15.5	4.3	4	1872	Bridgeton, N. J	Bridgeton, N. J.
85045	J.G.W.M.	Sch.	Georgetta Lawrence	315	299	122.6	31.7	15.1	6	1869	Brookhaven, N. Y	Bangor, Me.
85117		Slp.	Georgia	6	5	36.4	13.8	3.5	1	1870	Yorktown, Va	Norfolk, Va.
85941		Sch.	Georgia	10	9	59.9	15.3	2.9	1	1886	Tilghmans Island, Md	Cape Charles, Va.
86279		Slp.	Georgia	9	8	27.6	12.5	4.5	0	1878	Kittery, Me	Boston, Mass.
206224	L.B.C.K.	Sch.	Georgia	102	65	105.8	22.6	10.2	16	1909	Essex, Mass	Gloucester, Mass.
208068		Sch.	Georgia	25	15	49.0	15.0	4.5	2	1910	Savannah, Ga	Savannah, Ga.
86119	K.H.S.P.	Sch.	Georgia Gilkey	641	571	158.2	36.0	12.4	7	1890	Searsport, Me	Mobile, Ala.
86018		Slp.	Georgia H	7	7	36.8	12.7	3.0	1	1888	Galveston, Tex	Galveston, Tex.
85269		Slp.	Georgia Lee	7	6	31.0	12.5	3.0	2	1873	Metomkin, Va	Cape Charles, Va.
10862		Sch.	Georgia Woods	60	57	71.0	21.3	5.4	2	1868	San Francisco, Cal	San Francisco, Cal.
200402		Sch.	Georgia A. Gaskins	13	11	51.1	14.2	3.4	1	1903	Elizabeth City, N. C	Elizabeth City, N. C.
200202	K.S.Q.B.	Sch.	Georgia D. Jenkins	471	393	149.6	34.3	11.8	6	1903	Phippsburg, Me	New York, N. Y.
86068		Sch.	Georgia E. Wheatley	13	12	54.6	14.7	4.0	2	1889	St. Peter Creek, Md	Cape Charles, Va.
86396		Slp.	Georgia and Inez	6	6	36.0	13.4	2.9	3	1897	Fairmount, Md	Baltimore, Md.
85412		Sch.	Georgiana	7	7	39.5	12.6	3.3	1	1875	Somerset County, Md	Norfolk, Va.
202162		Sch.	Georgiana	122	87	102.7	24.4	11.6	21	1905	Essex, Mass	Boston, Mass.
86362		Slp. y.	Georgianna	16	16	42.0	14.3	6.1	1	1896	Sedgwick, Me	Deer Isle, Me.
86585		Slp.	Georgie	7	7	40.5	14.0	2.8	5	1901	Hudson, Md	Baltimore, Md.
86639		Sch.	Georgie Avalon	7	7	41.4	14.0	3.3	1	1902	Crocheron, Md	Crisfield, Md.
86253	K.L.Q.W.	Sch.	Georgie Campbell	111	78	94.8	24.3	10.0	18	1893	Essex, Mass	Gloucester, Mass.
86201		Slp.	Georgie O	6	5	28.0	13.3	3.0	2	1892	Patchogue, N. Y	Bridgeport, Conn.
85107		Sch.	Georgietta	141	134	99.0	27.0	8.1	4	1870	Ellsworth, Me	Mount Desert Ferry, Me.
86597	K.R.G.H.	Bkn.	Georgina	998	870	210.0	41.0	15.7	12	1901	Fairhaven, Cal	San Francisco, Cal.
85248		Sch.	Geranium	6	6	32.4	11.3	3.4	1	1873	Norfolk, Va	Norfolk, Va.
86241		Slp.	Geranium	12	7	40.5	15.7	4.1	5	1893	Millville, N. J	Bridgeton, N. J.
85542	J.S.W.R.	Bk.	Gerard C. Tobey	1,459	1,389	208.7	39.1	23.6	10	1878	Bath, Me	San Francisco, Cal.
96460		Sch. y.	[2] Gerfalcon	23	17	48.1	13.6	7.6	3	1897	East Boothbay, Me	Boston, Mass.
86203		Sch.	Gertie	10	9	37.0	13.2	4.0	2	1892	Handsboro, Miss	Gulfport, Miss.
86003		Sch.	Gertie Lord	6	6	41.6	10.4	2.9	1	1888	Morehead City, N. C	Newbern, N. C.
200683		Sch.	Gertie Rodes	12	10	41.8	15.4	3.4	2	1904	Bon Secour, Ala	Mobile, Ala.
86458		Slp.	Gertie E. Collier	7	7	38.0	13.5	3.0	3	1899	Deals Island, Md	Crisfield, Md.
85575		Slp.	Gertrude	8	8	28.9	11.5	5.0	1	1879	Rockland, Me	Belfast, Me.
85645		Slp.	Gertrude	8	7	28.4	11.4	3.0	1	1880	Ocean City, N. J	Somers Point, N. J.
85942		Slp.	Gertrude	7	5	36.9	12.2	3.4	3	1896	Port Norris, N. J	Bridgeton, N. J.
86284		Slp.	Gertrude	8	8	38.2	10.4	3.3	2	1894	Chincoteague, Va	Cape Charles, Va.
86327		Sch.	Gertrude	9	6	43.6	11.2	3.0	2	1895	Morehead City, N. C	Beaufort, N. C.
86003		Slp.	Gertrude	8	6	41.0	13.5	3.5	1	1901	Exmore, Va	Cape Charles, Va.
203902		*Slp.	Gertrude	8	6	36.0	13.4	2.4	1	1906	Matagorda, Tex	Eagle Pass, Tex.
210418		Sch.	Gertrude B	24	16	50.7	18.4	4.2	5	1912	Biloxi, Miss	Gulfport, Miss.
200946		Slp.	Gertrude H	6	6	34.0	12.0	3.5	1	1904	Atlantic City, N. J	Tuckerton, N. J.
86606		Sch.	Gertrude Leaner	15	10	43.5	16.8	3.3	3	1902	Biloxi, Miss	Mobile, Ala.
86474		Slp.	Gertrude Wands	8	8	42.6	14.3	3.4	5	1899	Inverness, Md	Crisfield, Md.
86607		Sch.	Gerty Rhodes	21	12	51.8	16.0	3.6	4	1902	Biloxi, Miss	Gulfport, Miss.
86434	K.N.Q.D.	*Sch.	Gibson	839	736	183.7	35.2	16.2	14	1898	Bath, Me	Fall River, Mass.
85026		Sch.	Gilbert Stancliff	117	111	90.5	26.0	6.6	3	1869	Middletown, Conn	Machias, Me.
86117		Slp.	Ginesta	7	7	37.2	13.9	3.9	1	1890	Clearcreek, Tex	Galveston, Tex.
85124		Slp.	Gipsy	9	9	36.0	13.0	3.4	2	1871	Greenport, N. Y	Greenport, N. Y.
85300		Slp.	Gipsey	6	6	30.0	12.0	2.9	2	1873	New Suffolk, N. Y	Sag Harbor, N. Y.

[1] Formerly schooner Nellie Doe.

[2] Formerly schooner-yacht Halcyon.

MERCHANT SAILING VESSELS OF THE UNITED STATES—Continued.

Official No.	Signal letters.	Rig.	Name of vessel.	Gross tonnage.	Net tonnage.	Length.	Breadth.	Depth.	Crew.	When built.	Where built.	Home port (where permanent document issues).
						Feet.	*Feet.*	*Feet.*				
85738	K.C.N. D.	Sch. y.	Gltana	98	93	102.0	20.5	11.2	10	1882	Boston, Mass	New York, N. Y.
200135		Sch. y.	Gltana	16	16	46.0	13.0	5.5	3	1903	Erie, Pa	Buffalo, N. Y.
85710		Sch.	Gladiator	11	10	36.4	13.9	3.8	3	1882	Key West, Fla	Key West, Fla.
86134	K.J.F.W.	Sch.	Gladiator	112	75	92.6	24.3	10.0	18	1891	Essex, Mass	Bucksport, Me.
202207		Sch.	Gladiola	17	11	47.6	17.3	3.4	5	1905	Biloxi, Miss	Gulfport, Miss.
85918	K.D.H.N.	Sch.	Gladstone	102	74	82.4	23.2	8.8	8	1886	Essex, Mass	Gloucester, Mass.
86512		Slp.	Gladys	11	7	50.0	15.6	3.6	3	1900	Pocomoke City, Md	Tappahannock, Va.
86593		Slp.	Gladys	5	5	36.8	13.4	2.1	2	1901	Cambridge, Md	Baltimore, Md.
110939	K.J.R.T.	Sch.	[1] Gladys	726	646	163.5	35.0	17.3	7	1891	East Deering, Me	New York, N. Y.
200366		Slp.	Gladys	7	5	41.5	13.3	3.1	1	1903	Justisville, Va	Crisfield, Md.
204297		Cat.	Gladys	6	6	23.9	11.6	4.0	1	1907	Osterville, Mass	Chatham, Mass.
208030		Sch.	Gladys Marie	9	5	41.0	14.8	4.0	5	1910	Pocomoke City, Md	Cape Charles, Va.
86444		Slp.	Gladys White	5	5	37.8	12.0	2.7	4	1896	Deals Island, Md	Crisfield, Md.
86408		Slp.	Gladys and Leroy	6	5	26.4	9.6	4.8	0	1898	Bristol, Me	Vinalhaven, Me.
207030		Sch.	Gladys and Nellie	107	64	104.8	22.9	10.6	15	1909	Gloucester, Mass	Boston, Mass.
86406		Slp.	Gladys and Newell	6	5	26.4	9.6	4.6	1	1898	Bristol, Me	Waldoboro, Me.
85561		Sch.	Glance	10	5	46.8	13.4	3.9	5	1878	Somerset County, Md	Crisfield, Md.
85986	K.F.C.G.	Sch.	Glendale	296	281	142.2	34.0	9.0	9	1888	Fairhaven, Cal	San Francisco, Cal.
86296	K.M.B.S.	Sch. y.	Glendoveer	40	38	62.2	17.6	6.8	3	1894	Tottenville, N. Y	Boston, Mass.
86303	K.M.G.J.	*Sch.	Glendower	855	823	192.2	34.7	16.0	3	1894	Noank, Conn	Philadelphia, Pa.
86357		Sch. y.	Glenesk	17	17	43.8	15.2	5.7	2	1896	Kennebunk Port, Me	Boston, Mass.
10350		Sch.	Glide	28	27	60.1	16.4	6.6	4	.....	Prize	Port Arthur, Tex.
86227		Sch.	Glide	7	7	30.0	11.6	3.0	1	1892	Washington, N. C	Newbern, N. C.
86643		Slp.	Glorlana	7	7	28.8	10.8	6.0	3	1902	Friendship, Me	Deer Isle, Me.
86452		Slp.	Gloucester	18	16	41.6	18.3	4.4	1	1898	Shipyard, Ga	Savannah, Ga.
86471		Slp.	Gloucester	10	10	42.5	14.2	3.5	5	1899	Hudson, Md	Baltimore, Md.
86334		Sch.	Gold Bug	22	15	58.0	17.2	3.5	4	1895	Killian, La	Gulfport, Miss.
100734	K.Q.W.D.	Sch.	[2] Goldfield	730	625	167.6	36.0	13.4	8	1901	Bath, Me	Mobile, Ala.
10651		Sch.	Gold Hunter	54	51	65.7	21.6	5.7	3	1860	York, Me	Castine, Me.
85827		Sch.	Gold Spray	10	9	53.0	13.0	3.2	5	1883	Fox Creek, Md	Crisfield, Md.
85785		Sch.	Golden Age	1,846	1,763	278.0	38.8	20.0	5	1882	Abbotts Bridge, Ohio	Cleveland, Ohio.
85914		Lgr.	Golden Arrow	6	6	33.0	11.0	3.5	1	1885	Terrebonne, La	Brashear, La.
86401		Sch.	Golden Gate	5	5	40.8	11.8	2.6	4	1896	Fishing Creek, Md	Crisfield, Md.
86497		Slp.	Golden Hope	7	7	25.3	10.8	5.0	0	1900	Friendship, Me	Boston, Mass.
86513		Slp.	Golden Rod	9	9	37.6	10.6	5.8	1	1900	Brooksville, Me	Bangor, Me.
86620		Slp.	Golden Rod	7	7	26.1	10.6	5.0	1	1902	Friendship, Me	Plymouth, Mass.
86479		Slp. y.	Goldenrod	20	20	47.0	13.2	4.9	2	1899	Quincy Point, Mass	Boston, Mass.
85218		Slp.	Golden Rule	14	8	44.2	16.2	4.4	2	1872	Brookhaven, N. Y	Newport News, Va.
86584		Slp.	Golden Rule	9	7	36.0	14.2	4.0	4	1901	Accomac County, Va	Cape Charles, Va.
86046	K.G.L.C.	Sch.	Golden Shore	699	626	185.1	38.5	14.2	9	1889	Port Blakeley, Wash	San Francisco, Cal.
86449		Sch.	Goldie	36	28	64.5	18.0	4.5	5	1898	Scranton, Miss	Mobile, Ala.
86522		Sch.	Goldie C	22	22	66.0	18.5	5.4	2	1900	Fishing Island, Md	Crisfield, Md.
86370		Sch.	Goldie I. Lewis	7	5	41.0	13.5	3.1	4	1896	Applegarth, Md	Do.
85120		Lgr.	Good Brother	7	6	36.6	11.8	3.1	1	1870	Chenier Carminada, La	Brashear, La.
203026		Sch.	Good Luck	106	66	94.2	23.6	9.5	18	1906	East Boothbay, Me	Gloucester, Mass.
86394		Sch.	Good-bye	12	9	39.9	13.0	3.6	3	1897	Bayou Lebatre, Ala	Gulfport, Miss.
86359	K.M.T.F.	Sch.	Goodwin Stoddard	887	758	183.5	38.2	15.7	8	1896	Bath, Me	Bridgeport, Conn.
86196		Sch.	Gorman C	17	13	63.0	17.4	4.0	6	1892	Solomons, Md	Crisfield, Md.
10224		Sch.	Goshawk	501	461	180.0	32.4	11.5	6	1866	Cleveland, Ohio	Duluth, Minn.
86538	K.P.N.S.	Sch.	Gossip	122	91	101.7	24.4	10.4	18	1900	Essex, Mass	Gloucester, Mass.
86200		Ywl. y.	†Gossoon	18	17	46.4	12.0	8.8	2	1890	Boston, Mass	New York, N. Y.
204742	K.W.L.G.	Sch.	Governor Brooks	2,628	2,019	280.7	45.8	21.5	11	1907	Bath, Me	Bath, Me.
85581		Cat.	Governor Cook	5	5	28.5	12.5	3.0	0	1879	Patchogue, N. Y	Patchogue, N. Y.
208640	L.B.V.S.	Sch.	Gov. Foss	130	88	105.9	24.6	10.8	22	1911	Essex, Mass	Gloucester, Mass.
201735	K.T.Q.R.	Sch.	Governor Powers	1,962	1,579	237.2	44.3	20.8	9	1905	Rockland, Me	Boston, Mass.
85770	K.B.D.M.	*Sch.	Governor Robie	1,712	1,481	224.1	41.0	23.8	3	1883	Bath, Me	San Francisco, Cal.
86189	K.L.D.V.	Sch.	Gov. Russell	135	129	94.6	25.0	10.4	17	1892	Essex, Mass	Provincetown, Mass.
85789		Sch.	Governor Stockley	44	42	65.5	22.5	4.0	1	1883	Milford, Del	New York, N. Y.
85508		Sch.	Governor Stone	9	7	39.0	12.6	3.3	2	1877	Pascagoula, Miss	Mobile, Ala.
86416		Slp.	Grace	7	6	34.6	11.0	3.3	1	1898	Portsmouth, Va	Norfolk, Va.
86432		Cat.	Grace	8	8	30.6	14.2	4.4	1	1898	Port Republic N. J	Somers Point, N. J.
86514	K.Q.F.C.	*Sch.	Grace	877	781	186.5	35.3	17.5	3	1900	Bath, Me	Boston, Mass.
86376		Sch.	Grace Darling	75	47	84.2	21.0	9.4	20	1896	Essex, Mass	Salem, Mass.
85137	J.N.B.V.	Sch.	Grace Davis	401	352	127.7	31.1	11.3	6	1873	Yarmouth, Me	Bangor, Me.
86528		Slp.	Grace E	5	5	28.0	8.7	5.0	2	1900	Brooklin, Me	Brooklin, Me.
85859		Sch.	Grace Ellena	16	14	51.4	15.4	3.0	3	1884	Shellbanks, Ala	Mobile, Ala.
39633		Sch.	Grace Holland	629	597	189.0	33.0	12.8	7	1880	Marine City, Mich	Buffalo, N. Y.
86326		Sch.	Grace Otis	62	35	87.0	22.5	8.5	19	1895	Newburyport, Mass	Gloucester Mass.
85998	K.F.D.S.	Sch.	Grace Seymour	633	493	166.0	34.2	16.0	8	1888	Hadlyme, Conn	Crisfield, Md.
85336	J.P.Q.M.	Sch.	Grace Van Dusen	303	243	125.6	33.1	9.0	5	1874	Millbridge, Me	New York, N. Y.
10562		Sch.	Grace A. Hoffmire	29	28	54.8	19.8	4.0	3	1866	Nyack, N. Y	Perth Amboy, N. J.
201187	K.T.G.N.	Sch.	Grace A. Martin	3,129	2,624	302.0	48.1	28.6	14	1904	Bath, Me	Bath, Me.
12819		Sch.	[3] Grace E. Stevens	87	71	71.8	24.0	7.8	2	1853	Brookhaven, N. Y	Castine, Me.
86242	K.L.P.N.	Sch.	Grace G. Bennett	210	199	135.5	23.9	7.8	5	1893	Bethel, Del	Seaford, Del.
85312		Sch.	Grace M. Filer	237	216	128.9	27.5	9.0	5	1874	Chicago, Ill	Chicago, Ill.
86157	K.J.R.F.	Sch.	Grace P. Willard	107	101	86.9	24.6	6.9	2	1891	West Mystic, Conn	Providence, R. I.
85802		Slp.	Grace S. Mackey	15	14	38.7	15.1	4.2	1	1883	Port Washington, N. Y	Cold Spring, N. Y.
85787		Slp.	Grace V. Mills	10	9	35.5	14.5	3.5	5	1882	Cambridge, Md	Baltimore, Md.

[1] Formerly schooner Rhode Island. [2] Formerly schooner Inez N. Carver. [3] Formerly schooner John Henry. † Composite.

MERCHANT SAILING VESSELS OF THE UNITED STATES—Continued.

Official No.	Signal letters.	Rig.	Name of vessel.	Gross tonnage.	Net tonnage.	Length.	Breadth.	Depth.	Crew.	When built.	Where built.	Home port (where permanent document issues).
						Feet.	*Feet.*	*Feet.*				
206016	.....	Sch.	Grace and Amy	44	33	65.2	22.6	3.7	1	1909	Redwood City, Cal.	San Francisco, Cal.
85919	.....	Sch.	Gracie	45	43	60.1	19.1	8.1	11	1886	Noank, Conn.	New York, N. Y.
86033	.....	Slp.	Gracie	11	7	38.6	15.0	4.1	4	1889	Goshen, N. J.	Bridgeton, N. J.
86107	.....	Sch.	Gracie	26	25	58.0	17.7	5.0	2	1890	St. Michaels, Md.	Baltimore, Md.
86255	.....	Sch.	Gracie	7	7	44.6	11.3	2.6	1	1893	Smyrna, N. C.	Beaufort, N. C.
86319	.....	Slp.	Gracie	5	5	27.8	9.7	4.5	2	1894	Brooklin, Me.	Brooklin, Me.
85759	.....	Sch.	Gracie Bell	32	20	56.0	17.3	5.0	4	1882	Freeport, Fla.	Gulfport, Miss.
86402	.....	Sch.	Gracie Delmay	6	6	40.3	12.4	2.4	2	1897	Fishing Creek, Md.	Crisfield, Md.
86155	.....	Sch.	Gracie J	58	55	69.6	22.1	5.8	2	1891	Harrington, Me.	Rockland, Me.
86226	.....	Slp.	Gracie Lee	6	5	35.7	10.0	3.5	1	1892	Quanecock, Va.	Annapolis, Md.
206853	.....	Sch.	Gracie May	104	104	99.8	25.5	6.6	3	1909	Seaford, Del.	Baltimore, Md.
86275	.....	Sch.	Gracie S	91	86	83.0	24.7	10.2	4	1893	San Francisco, Cal.	San Francisco, Cal.
86270	.....	Sch.	Gracie C. Wallace	20	13	59.0	16.3	4.6	2	1893	Oriole, Md.	Tappahannock, Va.
90857	J. R. P. F.	Sch.	[1]Gracie D. Chambers	379	297	133.5	33.0	9.7	6	1875	Guilford, Conn.	New York, N. Y.
86631	.....	Sch.	Gracie and Salome Post	31	28	55.0	19.0	5.6	2	1902	Westpoint, Va.	Richmond, Va.
203260	.....	Sch.	Grady S	19	13	47.5	15.7	4.0	1	1905	Boggy, Fla.	Pensacola, Fla.
86293	.....	Sch.	Gramplan	844	802	218.0	38.0	13.2	6	1894	West Bay City, Mich.	Duluth, Minn.
10624	.....	Slp.	Grampus	14	13	40.0	15.6	4.4	1	1866	Portsmouth, N. H.	Patchogue, N. Y.
86276	K.N.M.H.	Sch. y.	Grampus	47	45	72.6	18.0	9.8	8	1893	Essex, Mass.	Houston, Tex.
86317	.....	Sch.	Granada	1,729	1,643	247.0	40.0	21.6	6	1895	West Bay City, Mich.	Duluth, Minn.
209184	L. C. F. B.	Sch.	Granville R. Bacon	385	339	133.6	31.6	11.8	6	1911	Bethel, Del.	Seaford, Del.
10947	.....	Sch.	Grape Shot	29	28	51.8	18.5	5.6	3	1856	Sayville, N. Y.	Alexandria, Va.
10566	.....	Sch.	Gratitude	23	14	53.2	16.3	5.6	5	1855	Philadelphia, Pa.	Bridgeton, N. J.
211096	L. C. V. F.	Slp. y.	Grayling	33	25	57.0	14.5	9.2	5	1913	Bristol, R. I.	New York, N. Y.
85886	.....	Sch.	Grazia Cerino	9	9	42.0	15.2	3.4	2	1885	Biloxi, Miss.	Port Arthur, Tex.
207084	L. B. J. C.	*Sch.	GRAZIELA	368	291	145.0	32.1	8.9	5	1910	Quincy, Mass.	New York, N. Y.
86133	K. J. L. C.	Sch.	Greenleaf Johnson	390	322	141.5	35.0	12.6	6	1891	Bridgeport, Conn.	Perth Amboy, N. J.
205552	K. W. R. B.	*Sch.	Greenwood	967	880	195.6	35.0	17.6	4	1908	Noank, Conn.	New York, N. Y.
10361	H. J. F. L.	Bk.	Grey Hound (whaling)	177	169	95.0	24.4	12.2	22	1851	New Bedford, Mass.	New Bedford, Mass.
85226	.....	Sch.	Grey Hound	13	13	44.0	15.0	4.0	2	1872	Mathews County, Va.	Newport News, Va.
202264	.....	Sch.	Grey Hound	7	6	38.4	12.0	2.6	4	1905	Tampa, Fla.	Key West, Fla.
77113	K. L. T. F.	Sch.	[2]Griffin	367	305	131.5	33.1	10.7	7	1893	Phippsburg, Me.	Gulfport, Miss.
86669	K. S. J. M.	Sch.	Griswold I. Keeney	100	63	90.0	25.0	9.8	20	1903	Essex, Mass.	New York, N. Y.
86517	.....	Slp.	[3]Grit	7	5	38.5	13.4	5.4	2	1896	La Tete, New Brunswick	Lubec, Me.
85911	.....	Lgr.	Grover Cleveland	9	5	40.9	13.0	3.7	2	1885	New Orleans, La.	New Orleans, La.
86099	.....	Sch.	Grover Cleveland	35	22	59.1	19.4	5.7	5	1890	Bridgeton, N. J.	Bridgeton, N. J.
86206	.....	Sch.	Growler	5	5	26.0	11.0	3.9	5	1892	Boston, Mass.	Boston, Mass.
85340	.....	Sch.	Guide	15	14	42.3	15.5	5.5	6	1874	Marco, Fla.	Tampa, Fla.
85506	.....	Slp.	Guiding Star	11	11	33.9	14.6	3.9	2	1877	Greenwich, Conn.	New York, N. Y.
86578	.....	Sch.	[4]Guillermito	38	38	52.0	17.4	6.6	5	.....	Curaçao, D. W. I.	San Juan, P. R.
86166	K. J. S. P.	Slp. y.	Guinare	23	22	46.0	15.2	6.3	3	1891	Mariner Harbor, N. Y.	New York, N. Y.
85985	.....	Sch. y.	Gundred	19	18	48.3	14.2	7.5	4	1887	Boston, Mass.	Boston, Mass.
86217	.....	Sch.	Gus Simpson	27	18	55.4	21.2	4.0	3	1892	Bayou Talla, Miss.	Gulfport, Miss.
86481	.....	Slp.	Gussie	6	6	39.5	13.4	2.8	5	1899	Oriole, Md.	Crisfield, Md.
200387	.....	Sch.	Gussie C	21	21	55.0	20.6	5.3	2	1903	Fairmount, Md.	Do.
86395	.....	Cat.	Gussie Speck	6	6	29.8	12.2	3.4	1	1897	Port Republic, N. J.	Tuckerton, N. J.
86304	.....	Slp.	Guy	5	5	36.2	11.3	2.7	2	1894	Marion, Md.	Crisfield, Md.
85002	J. T. N. M.	Bk.	Guy C. Goss	1,572	1,430	213.9	39.8	24.0	20	1879	Bath, Me.	Port Townsend, Wash.
204195	.....	Ywl.y.	Gwendolyn II	17	17	40.7	13.7	6.8	3	1907	Georgetown, Wash.	Do.
85888	.....	Sch.	Gypsy	10	9	48.1	14.2	3.0	2	1885	St. Michaels, Md.	Norfolk, Va.
86071	.....	Slp.	Gypsy	16	10	40.3	16.6	4.5	4	1889	Dividing Creek, N. J.	Bridgeton, N. J.
			H.									
95295	.....	Sch.	H. Bendel	73	70	71.5	25.6	5.5	2	1874	San Francisco, Cal.	San Francisco, Cal.
96571	.....	*Sch.	H. Eppinger	96	89	80.0	27.5	6.2	2	1901	.....do	Do.
96383	.....	Slp. y.	H. Lindsay	17	17	36.7	14.5	6.3	1	1897	Chelsea, Mass.	Boston, Mass.
96286	.....	Slp.	H. McDonald	9	8	34.2	10.4	5.6	1	1876	East Boston, Mass.	Bucksport, Me.
95958	.....	Sch.	H. B. Lane	10	7	42.0	13.4	3.7	1	1888	Newbern, N. C.	Newbern, N. C.
96426	.....	Slp.	H. C. Townsend	5	5	39.2	11.9	2.7	1	1898	Upper Fairmount, Md.	Do.
96393	K. N. H. J.	Sch.	H. D. Bendixsen	641	570	173.5	37.4	13.5	9	1898	Fairhaven, Cal.	San Francisco, Cal.
95895	.....	Sch.	H. F. Lankford	10	9	53.0	14.3	3.2	6	1886	Somerset County, Md.	Crisfield, Md.
204559	.....	Slp.	H. G. Alexander	10	8	47.5	16.0	3.6	4	1907	Wenona, Md.	Do.
95663	.....	Sch.	H. H. Meekins	19	11	46.8	15.8	4.7	4	1881	Cambridge, Md.	Bridgeton, N. J.
95051	.....	Sch.	H. J. Bishop	22	21	49.4	16.9	4.4	1	1870	South Haven, N. Y.	Patchogue, N. Y.
96614	K. R. Q. C.	Sch.	H. K. Hall	1,237	1,105	225.4	42.4	18.1	12	1902	Port Blakeley, Wash.	San Francisco, Cal.
95841	.....	Slp.	H. K. Mulford	16	9	40.1	15.5	4.6	5	1885	Bridgeton, N. J.	Bridgeton, N. J.
95778	.....	Sch.	H. K. Price	52	39	65.2	23.2	6.4	2	1883	Pocomoke City, Md.	Annapolis, Md.
96333	.....	Slp.	H. K. Roe	6	6	28.2	12.0	3.1	2	1883	Islip, N. Y.	Greenport, N. Y.
95377	.....	Sch.	H. L. James	115	109	93.0	27.0	7.2	3	1875	Dorchester County, Md.	Norfolk, Va.
95945	.....	Sch.	H. L. Steelman	19	11	43.1	16.5	4.1	4	1888	Estelville, N. J.	Bridgeton, N. J.
95719	.....	Sch.	H. M. Rowe	39	37	66.0	21.4	5.6	4	1882	Dorchester County, Md.	Crisfield, Md.
42287	.....	*Slp.	H. N. Conklin	484	463	146.0	35.8	12.0	1	1878	New Baltimore, N. Y.	New London, Conn.
96282	.....	Sch.	H. P. Brown	10	8	45.0	13.5	3.3	1	1894	Avon, N. C.	Manteo, N. C.
11223	.....	Sch.	H. S. Boynton	86	82	74.0	21.6	9.5	3	1858	Trenton, Me.	Providence, R. I.
96536	.....	Slp.	H. S. Dulany	8	8	39.5	14.5	4.4	5	1897	Chesconnessex, Va.	Crisfield, Md.
95792	K. C. H. V.	Sch.	H. S. Lanfair	402	346	138.0	32.7	10.0	7	1884	Baltimore, Md.	Tuckerton, N. J.
95587	.....	Sch.	H. T. Beacham	41	39	65.0	20.0	5.5	2	1880	.....do	Baltimore, Md.

[1] Formerly schooner Mary C. Arnold.
[2] Formerly schooner James H. Dudley.
[3] Formerly British sloop Mary and Alice.
[4] Formerly Spanish schooner Guillermito.

MERCHANT SAILING VESSELS OF THE UNITED STATES—Continued.

Official No.	Signal letters.	Rig.	Name of vessel.	Gross tonnage.	Net tonnage.	Length.	Breadth.	Depth.	Crew.	When built.	Where built.	Home port (where permanent document issues).
						Feet.	*Feet.*	*Feet.*				
95122	.....	Sch.	H. V. Duryea	53	50	72.0	22.2	5.0	2	1871	Nyack, N. Y.	New York, N. Y.
96380	.....	Sch.	H. Hansel Tyler	5	5	39.2	13.3	2.0	4	1896	Fishing Creek, Md	Crisfield, Md.
96092	.....	Sch.	H. J. E. Levy	17	16	54.2	20.1	4.0	2	1890	New Orleans, La	Gulfport, Miss.
96128	K. M. R. P.	*Sch.	Hackensack	875	791	192.0	34.7	16.4	3	1896	Noank, Conn	New York, N. Y.
95738	.....	Sch.	Haddle	32	22	57.0	20.4	4.9	2	1883	Goshen, N. J	Elizabeth City, N. C.
95068	J. V. R. C.	Sch.	Halcyon	293	278	133.2	32.0	10.0	7	1881	Eureka, Cal	San Francisco, Cal.
95961	.....	Sch.	Halcyon	27	26	52.4	14.8	5.9	6	1888	Essex, Mass	Pensacola, Fla.
96188	.....	Slp.	Halcyon	6	6	30.9	13.0	2.9	1	1885	Amityville, N. Y	Patchogue, N. Y.
201000	.....	Ywl. y.	Halcyon	17	17	42.0	13.0	5.8	3	1904	East Boothbay, Me	New York, N. Y.
204035	.....	Sch.	Halcyon	12	10	41.0	12.0	4.8	3	1907	Dias Creek, N. J	Bridgeton, N. J.
11616	.....	Slp.	Half Moon	41	39	47.0	21.0	6.6	1	1853	New York, N. Y	New York, N. Y.
95260	.....	*Sch.	Halsted	496	471	171.1	33.4	12.4	6	1873	Little Sturgeon, Wis	Chicago, Ill.
96131	.....	Sch.	Hallie K	10	9	53.0	15.6	4.0	2	1891	Solomons, Md	Annapolis, Md.
96587	.....	Slp.	Hambleton	7	7	38.1	13.9	2.6	5	1901	St. Michaels, Md	Baltimore, Md.
11879	.....	Sch.	Hamlet	26	24	49.0	17.5	4.8	1	1867	Bellport, N. Y	New York, N. Y.
96319	K. M. N. H.	*Sch.	Hammond	693	613	173.2	35.0	14.2	3	1895	Noank, Conn	Philadelphia, Pa.
96490	K. P. T. F.	*Sch.	Hampshire	830	735	185.5	35.3	16.4	3	1900	Bath, Me	Do.
95283	.....	*Sch.	Handy Boy	26	25	61.0	17.2	3.0	0	1874	Harrison, Mich	Duluth, Minn.
11333	.....	Sch.	Hannah Grant	71	67	73.0	20.3	8.2	2	1847	Newburyport, Mass	Machias, Me.
208411	.....	Sch.	Hannah H	71	59	82.2	25.3	5.4	2	1911	Greenport, N. Y	Patchogue, N. Y.
95677	.....	Sch.	Hannah M	7	6	34.3	11.6	2.6	1	1882	English Creek, N. J	Somers Point, N. J.
96422	.....	Slp.	Hannah M	14	13	50.0	16.3	3.2	1	1898	New Gretna, N. J	Tuckerton, N. J.
96162	.....	Sch.	Hannah Mulford	18	11	44.4	10.4	5.0	4	1892	Dividing Creek, N. J	Wilmington, Del.
95150	.....	Sch.	Hannah E. Brown	97	92	98.0	27.1	8.1	4	1871	Newburgh, N. Y	New York, N. Y.
95186	.....	Sch.	Hannah and Ida	29	27	61.5	20.1	5.2	5	1872	Mauricetown, N. J	Baltimore, Md.
96257	.....	Slp.	Hannie B. Gibson	14	8	37.3	15.8	3.1	4	1893	Port Norris, N. J	Bridgeton, N. J.
95916	K. D. S. L.	Sch. y.	Harbinger	45	43	67.8	19.3	7.9	3	1884	South Boston, Mass	Rochester, N. Y.
11099	.....	Slp.	Hardscrabble	46	43	57.0	20.4	5.7	2	1850	Quincy, Mass	Boston, Mass.
200484	.....	Sch.	Harmony	119	80	99.5	24.6	11.6	22	1903	Essex, Mass	Do.
96114	.....	*Sch.	Harold	718	682	190.0	34.0	13.0	6	1891	West Bay City, Mich	Chicago, Ill.
110554	J. W. N. C.	Sch.	[1] Harold Blekum	192	185	112.5	30.5	8.9	6	1882	Eureka, Cal	Seattle, Wash.
96529	.....	Slp.	Harold Clark	10	5	43.0	14.7	3.0	1	1900	Belhaven, N. C	Newport News, Va.
95730	J. W. R. V.	Sch.	Harold B. Cousens	379	360	139.0	34.0	11.6	7	1882	Boston, Mass	Portland, Me.
95768	K. B. P. L.	Sch.	Harold C. Beecher	363	306	127.0	33.0	12.4	4	1883	Madison, Conn	New York, N. Y.
95215	.....	Slp.	Harp	13	12	37.6	16.0	4.0	2	1873	Darien, Conn	Bridgeport, Conn.
95498	.....	Slp.	Harp	5	5	30.4	11.2	2.4	1	1877	Norfolk, Va	Manteo, N. C.
96359	.....	Cat.	Harriet	5	5	26.4	12.0	3.3	1	1891	Cape May, N. J	Bridgeton, N. J.
207238	.....	Sch.	Harriett	95	58	100.0	22.7	10.0	18	1910	Gloucester, Mass	Gloucester, Mass.
96011	.....	Slp.	Harriet C	10	9	33.0	12.8	4.0	1	1889	Keyport, N. J	New York, N. Y.
95504	J. S. T. H.	Bg.	Harriet G	252	188	130.2	28.0	10.5	7	1878	Norfolk, Va	Port Townsend, Wash.
95061	.....	Sch.	Harriet Howarth	41	39	62.2	20.7	6.6	8	1870	Somerset County, Md	Baltimore, Md.
11273	.....	Sch.	Harriet Rogers	56	54	64.7	21.1	6.3	2	1846	Freeport, Me	Rockland, Me.
11784	.....	Slp.	Harriet Smith	27	26	52.0	18.0	6.0	7	1861	Islip, N. Y	Baltimore, Md.
96651	.....	*Slp.	Harriet B. Shelbier	25	13	49.0	17.6	3.7	1	1902	Pittston, Me	Bath, Me.
96161	K. L. F. N.	Sch.	Harriet C. Whitehead	222	211	119.6	31.3	8.0	4	1892	Waterford, Conn	Providence, R. I.
95224	.....	Sch.	Harriet H. Lippincott	27	17	50.5	18.5	5.2	6	1873	Salem, N. J	Bridgeton, N. J.
11295	.....	Sch.	Harriet P. Ely	62	58	70.6	23.5	5.9	3	1862	Norwalk, Conn	Baltimore, Md.
95267	J. P. C. S.	*Sch.	*Harrisburg*	1,283	1,283	248.4	37.1	18.3	3	1874	Philadelphia, Pa	Philadelphia, Pa.
204611	.....	Sch.	Harrison	28	19	56.4	21.1	4.0	2	1907	De Lisle, Miss	Gulfport, Miss.
202715	K. V. D. S.	Sch.	Harrison T. Beacham	299	266	143.0	29.0	9.0	5	1905	Baltimore, Md	Baltimore, Md.
95280	.....	Slp.	Harrison T. Smith	10	10	42.8	13.0	3.0	1	1873	Islip, N. Y	Perth Amboy, N. J.
95426	.....	Sch.	Harry	24	23	52.0	19.0	3.5	1	1876	San Francisco, Cal	San Francisco, Cal.
96640	.....	Sch.	Harry	19	19	47.0	18.2	2.9	1	1902	Smiths Point, Tex	Galveston, Tex.
96471	.....	Slp.	Harry Anderson	8	8	44.3	15.2	3.1	5	1899	Deals Island, Md	Crisfield, Md.
96457	.....	Slp.	Harry Collins	10	8	33.0	15.7	3.9	3	1899	Charleston, S. C	Charleston, S. C.
203475	.....	*Sch.	Harry E	33	21	63.7	20.7	4.0	3	1906	Madisonville, La	New Orleans, La.
96581	.....	Slp.	Harry Ford	9	8	41.0	15.7	4.4	2	1901	Crisfield, Md	Annapolis, Md.
96281	.....	Sch.	Harry Lay	9	9	37.0	14.2	3.4	2	1894	Fowl River, Ala	Mobile, Ala.
95101	J. K. S. M.	*Sch.	Harry Morse	1,365	1,241	198.2	37.5	23.8	7	1871	Bath, Me	Port Arthur, Tex.
95746	.....	Sch.	Harry C. Chester	75	71	74.7	23.0	6.9	2	1883	East Machias, Me	Boston, Mass.
95055	J. K. D. P.	Sch.	Harry C. Shepherd	213	203	108.6	29.8	8.7	5	1870	Mays Landing, N. J	Do.
96628	.....	Slp.	Harry D. Cook	8	8	41.4	14.7	3.4	4	1902	Oriole, Md	Crisfield, Md.
95369	.....	Slp.	Harry D. Hazard	5	5	29.0	11.5	3.0	0	1872	Patchogue, N. Y	Patchogue, N. Y.
207022	.....	Slp.	Harry F. Albaugh	24	19	56.4	18.4	4.8	6	1910	Champ, Md	Crisfield, Md.
209568	L. C. H. M.	*Sch.	Harry F. Hooper	726	680	199.0	32.0	12.7	2	1912	Chesapeake City, Md	Wilmington, Del.
96077	K. H. Q. L.	Sch.	Harry W. Haynes	295	250	129.3	31.0	9.8	7	1890	Ellsworth, Me	Ellsworth, Me.
96211	.....	Sch.	Harry and Charlie	15	9	42.0	16.2	4.7	5	1893	Leesburg, N. J	Bridgeton, N. J.
96213	.....	Sch.	Harry and Willie	14	8	39.6	15.7	4.0	4	1893	.....do	Do.
96139	K. L. B. M.	Sch.	Harvard	112	76	95.4	23.6	10.4	17	1891	Essex, Mass	Gloucester, Mass.
115975	K. C. D. G.	*Sch.	[2] Harvard	1,603	1,435	218.7	39.9	24.2	5	1884	Brunswick, Me	Boston, Mass.
96557	.....	Sch.	Harvest Home	9	7	45.2	11.9	3.4	1	1901	Lahan, Va	Newport News, Va.
11674	.....	Sch.	Harvest Queen	32	30	56.0	21.2	4.0	1	1861	San Francisco, Cal	San Francisco Cal.
95084	J. K. P. M.	Bk.	[3] Harvester	754	716	156.6	32.7	19.9	16	1871	Newburyport, Mass	Port Townsend, Wash.
95819	.....	Sch.	Harvester	80	76	75.3	23.5	6.9	3	1884	Jonesboro, Me	Vinalhaven, Me.
96189	K. L. J. P.	Sch.	Harvester	106	76	90.4	23.6	9.6	17	1892	Essex, Mass	Eastport, Me.
95976	.....	Slp.	Harvey M	5	5	28.0	11.5	3.2	1	1887	Glenwood, N. Y	Bridgeport, Conn.
95912	.....	Sch.	Harvey Ransom	28	27	59.0	16.4	5.3	1	1887	South Haven, Mich	Grand Haven, Mich.

[1] Formerly schooner Ruby A. Cousins.
[2] Formerly ship Sam Skolfield, 2d.
[3] Formerly { a bark Harvester. / b British bark Harvester.

MERCHANT SAILING VESSELS OF THE UNITED STATES—Continued.

Official No.	Signal letters.	Rig.	Name of vessel.	Gross tonnage.	Net tonnage.	Length.	Breadth.	Depth.	Crew.	When built.	Where built.	Home port (where permanent document issues).
						Feet.	*Feet.*	*Feet.*				
96463	.....	Slp.	Harvey A. Parks	8	8	42.0	16.0	2.8	4	1899	Holland Island, Md	Baltimore, Md.
201549	K.T.M.N.	Sch.	Harwood Palmer	2,885	2,400	301.7	46.3	27.8	11	1904	Waldoboro, Me	Boston, Mass.
207945	.....	Slp.	Hasel C	9	7	43.0	14.0	3.6	2	1910	Enoch, Va	Tappahannock, Va.
11477	H.K.D.B.	*Sch.	Hatteras	788	754	171.5	33.5	18.8	3	1865	Brooklyn, N. Y	New York, N. Y.
200209	.....	Sch.	Hatteras	78	50	85.5	21.4	9.8	8	1903	Essex, Mass	Galveston, Tex.
96067	.....	Slp.	Hattie	20	19	46.9	14.7	3.8	1	1890	Erie, Mich	Detroit, Mich.
96395	.....	Slp.	Hattie	8	8	39.5	12.1	3.0	3	1898	Havre de Grace, Md	Philadelphia, Pa.
96683	K.S.L.P.	*Sch.	Hattie	1,286	1,163	230.3	39.0	17.3	4	1903	Bath, Me	Boston, Mass.
95657	.....	Sch.	Hattie Alma	28	27	67.5	17.6	5.2	2	1881	Somerset County, Md	Baltimore, Md.
95795	.....	Slp.	Hattie B	11	7	37.6	13.7	3.7	3	1884	Bridgeboro, N. J	Wilmington, Del.
95955	.....	Slp.	Hattie Bell	5	5	28.8	13.2	3.1	2	1873	Canoe Place, N. Y	Greenport, N. Y.
204600	.....	Cat.	Hattie C	8	8	32.0	12.0	3.0	1	1901	Somers Point, N. J	Somers Point, N. J.
95827	.....	Sch.	Hattie Duncan	9	9	52.6	14.8	2.6	4	1884	Holland Point, Md	Crisfield, Md.
95815	K.C.P.M.	Sch.	Hattie Dunn	435	365	145.1	35.1	11.6	6	1884	Thomaston, Me	Thomaston, Me.
96346	.....	Slp.	Hattie Elizabeth	7	5	37.2	12.6	3.1	1	1896	Marion, Md	Annapolis, Md.
95927	.....	Sch.	Hattie Estelle	17	16	55.0	15.4	4.2	4	1880	St. Michaels, Md	Baltimore, Md.
95159	.....	Slp.	Hattie J	5	5	32.5	12.2	2.8	1	1872	Sayville, N. Y	Bridgeport, Conn.
210197	.....	Slp.	Hattie J	10	10	30.5	15.4	3.3	1	1912	Darien, Ga	Brunswick, Ga.
95225	.....	Slp.	Hattie Jenks	10	6	41.0	13.4	3.7	3	1873	Port Washington, N. Y	Bridgeton, N. J.
96360	.....	Cat.	Hattie L	5	5	26.5	12.0	2.9	2	1895	Cape May, N. J	Do.
11557	.....	Sch.	Hattie Lewis	50	48	60.2	21.8	5.1	2	1864	Guilford, Conn	Deer Isle, Me.
96382	.....	Slp.	Hattie Lloyd	11	11	48.0	16.0	3.5	2	1897	Whitehaven, Md	Annapolis, Md.
95593	.....	Slp.	Hattie Lulu	6	6	29.6	12.3	3.1	1	1880	Glenwood, N. Y	Bridgeport, Conn.
96044	.....	Slp.	Hattie Nelson	6	6	37.0	13.2	3.2	5	1902	Fruitland, Md	Bridgeton, N. J.
95635	J.V.F.R.	Sch.	Hattie Nickerson	172	163	112.0	23.0	9.7	5	1881	Dennisville, N. J	Baltimore, Md.
96641	.....	Slp.	Hattie S	7	5	37.0	13.0	3.0	2	1902	Bushy, Va	Tappahannock, Va.
96320	K.M.N.R.	*Sch.	Hattie A. Heckman	105	72	90.0	24.6	10.0	16	1895	Essex, Mass	Gloucester, Mass.
95993	.....	Slp.	Hattie A. Peterson	8	5	35.0	12.0	3.7	1	1889	Cape Hatteras, N. C	Newbern, N. C.
11844	.....	Slp.	Hattie A. Wallace	21	20	44.5	17.7	4.4	1	1867	Setauket, N. Y	New York, N. Y.
96550	.....	*Slp.	Hattie B. Hovey	25	18	49.4	17.6	3.8	1	1901	Pittston, Me	Portland, Me.
95947	.....	Sch.	Hattie B. Robbins	18	11	49.1	16.7	4.3	5	1888	Port Norris, N. J	Bridgeton, N. J.
202508	.....	Slp.	Hattie C. Laird	13	9	46.0	15.0	3.2	1	1905	Pocomoke City, Md	Tappahannock, Va.
96427	.....	Slp.	Hattie E. Travers	7	7	41.0	14.0	2.8	5	1898	Hoopers Island, Md	Baltimore, Md.
95749	K.B.F.W.	Sch.	Hattie H. Barbour	301	266	121.5	32.5	11.6	5	1883	Brewer, Me	Bangor, Me.
96292	.....	Sch.	Hattie L. Trask	74	48	82.0	22.2	8.5	15	1895	Essex, Mass	Gloucester, Mass.
96129	K.J.S.F.	Sch.	Hattie P. Simpson	1,295	1,177	210.2	41.4	21.6	9	1891	Waldoboro, Me	Boston, Mass.
95551	.....	Sch.	Hattie R. Johnson	29	18	56.4	18.5	5.1	5	1879	Bridgeton, N. J	Bridgeton, N. J.
95934	.....	Slp.	Hattie W. Mills	14	7	42.7	15.4	4.3	4	1887	Cape May, N. J	Do.
96595	.....	Slp.	Hattie and Eliza	11	11	33.1	12.4	6.4	2	1901	Friendship, Me	Boothbay, Me.
95026	.....	Sch.	Hattie and Frances	28	26	53.3	17.4	5.5	2	1880	Madison, Md	Alexandria, Va.
205150	K.W.P.L.	*Sch.	Hauto	830	732	180.2	35.0	14.7	4	1908	Noank, Conn	New York, N. Y.
96535	K.Q.N.C.	*Sch.	Havana	1,617	1,464	245.4	43.3	19.3	5	1900	Bath, Me	Fall River, Mass.
96314	K.M.J.V.	*Sch.	Haverford	678	644	176.4	35.0	14.2	2	1895	Noank, Conn	Perth Amboy, N. J.
96659	K.S.F.B.	Bkn.	[1] Hawaii	1,085	923	195.7	42.3	17.9	13	1900	Dumbarton, Scotland	San Francisco, Cal.
205146	.....	Sch. y.	Hawaii	34	34	60.8	16.9	7.5	7	1908	Honolulu, Hawaii	Honolulu, Hawaii.
96565	.....	Slp.	Hawk	6	5	39.0	12.0	2.8	1	1900	Port Haywood, Va	Cape Charles, Va.
202549	.....	Slp.	Hawk	6	6	30.3	14.5	3.2	1	1905	Valona, Ga	Brunswick, Ga.
96242	.....	Sch. y.	Hawthorne	29	28	63.4	14.8	7.4	3	1893	Benton Harbor, Mich	Chicago, Ill.
150725	K.M.S.J.	*Sch.	[2] Hawthorne	680	608	176.4	35.0	14.2	3	1896	Noank, Conn	New York, N. Y.
11746	.....	Sch.	Haze	51	48	63.9	25.0	4.9	3	1862	Petersburg, N. Y	Bridgeport, Conn.
95066	.....	Slp.	Haze	6	6	34.5	13.6	3.8	1	1870	Yorktown, Va	Norfolk, Va.
96441	.....	Cat.	Hazel	5	5	23.4	11.2	3.6	1	1899	Osterville, Mass	Nantucket, Mass.
200292	.....	Sch.	Hazel	21	14	54.8	18.9	4.1	4	1903	De Lisle, Miss	New Orleans, La.
96137	K.L.B.D.	Sch.	Hazel Dell	157	112	93.8	28.4	8.5	4	1891	East Bluehill, Me	Boston, Mass.
96599	.....	Slp.	Hazel May	8	6	40.2	12.6	4.0	2	1901	Willis Wharf, Va	Cape Charles, Va.
205085	.....	Slp.	Hazel S	12	10	34.2	13.2	4.3	1	1907	San Francisco, Cal	San Francisco, Cal.
96519	.....	Sch.	Hazel P. Hawkins	9	5	44.3	12.0	2.8	1	1900	Morehead City, N. C	Beaufort, N. C.
200668	.....	Sch.	Hazel R. Hines	121	79	101.0	25.0	10.8	18	1904	Essex, Mass	Gloucester, Mass.
96343	.....	Sch.	Hazel and Marion	5	5	43.3	10.0	2.8	4	1893	Tilghmans Island, Md	Baltimore, Md.
93892	.....	Sch.	Hazellean	10	9	51.4	14.2	2.8	2	1886	Somerset County, Md	Annapolis, Md.
95274	.....	Sch.	Heckla	46	43	62.5	22.0	4.6	1	1874	San Francisco, Cal	San Francisco, Cal.
95486	J.S.M.K.	Bk.	Hecla	1,529	1,435	210.5	40.2	24.3	15	1877	Bath, Me	Do.
96049	.....	Slp.	Hector	6	6	29.5	11.8	4.4	1	1888	Bristol, Me	Mount Desert Ferry, Me.
11328	H.J.V.G.	Sch.	Helen	149	122	97.9	27.7	8.0	4	1864	New Bedford, Mass	Rockland, Me.
91892	.....	Sch.	[3] Helen	27	13	51.5	17.8	5.0	4	1886	Leesburg, N. J	Wilmington, Del.
95647	.....	Sch.	Helen	40	29	57.5	20.3	5.3	3	1881	Cambridge, Md	Baltimore, Md.
95767	.....	Slp.	Helen	7	6	28.0	11.4	3.7	1	1883	Noank, Conn	Bridgeport, Conn.
96165	.....	Sch.	Helen	29	27	45.6	17.2	6.5	2	1892	Seattle, Wash	Seattle, Wash.
96173	.....	Slp. y.	Helen	16	15	34.1	12.7	6.3	1	1880	East Boston, Mass	Newark, N. J.
96552	.....	Sch.	Helen	15	9	37.0	15.0	5.5	3	1901	Sausalito, Cal	Juneau, Alaska.
96633	.....	Sch.	Helen	7	7	40.8	12.3	2.6	1	1902	Marshallberg, N. C	Beaufort, N. C.
96671	.....	Sch.	Helen	10	10	42.7	12.4	3.1	2	1903	St. Petersburg, Fla	Tampa, Fla.
209020	L.C.D.G.	*Sch.	Helen	1,285	1,153	228.5	37.5	19.3	4	1911	Bath, Me	Boston, Mass.
209687	.....	Sch.	[4] Helen	7	7	29.0	8.8	3.7	2	1901	New York, N. Y	Key West, Fla.
96525	.....	Slp.	Helen Barnes	8	8	41.5	14.4	3.8	5	1900	Hopewell, Md	Crisfield, Md.
95774	.....	Sch.	Helen Gertrude	8	7	48.3	12.0	3.4	2	1883	Somerset County, Md	Baltimore, Md.
95054	J.K.C.P.	Sch.	Helen Hasbrouck	325	260	130.0	32.5	10.7	5	1870	East Haven, Conn	New York, N. Y.
11873	.....	Slp.	Helen Hurd	12	7	38.5	14.6	3.6	3	1857	Greenport, N. Y	Bridgeton, N. J.

[1] Formerly Chilean bark Hawaii. [2] Formerly schooner-barge Paterson. [3] Formerly schooner Melvinia Cordiff. [4] Formerly U. S. Navy launch Y. 382.

MERCHANT SAILING VESSELS OF THE UNITED STATES—Continued.

Official No.	Signal letters.	Rig.	Name of vessel.	Gross tonnage.	Net tonnage.	Length.	Breadth.	Depth.	Crew.	When built.	Where built.	Home port (where permanent document issues).
						Feet.	*Feet.*	*Feet.*				
207984	.....	Slp.	Helen Louise	7	6	37.2	12.7	3.0	3	1910	Landonville, Md.,	Crisfield, Md.
96289	.....	Slp.	Helen M	5	5	25.9	9.1	4.7	0	1895	Penobscot, Me.	Thomaston, Me.
95659	J. V. M. N.	Sch.	Helen Montague	407	344	134.2	32.5	12.4	6	1881	Rockland, Me.	Boston, Mass.
11291	H. J. T. L.	Sch.	Helen P	145	101	104.0	28.2	7.6	4	1864	East Haddam, Conn.	Hartford, Conn.
96654	.....	Slp.	Helen Roe	6	6	37.0	13.0	2.8	1	1902	Bellevue, Md.	New York, N. Y.
90520	.....	Sch.	Helen Windsor	18	18	61.2	16.9	4.5	2	1900	Oriole, Md.	Cape Charles, Va.
11883	.....	Sch.	Helen A. Brown	44	42	61.0	23.7	5.0	3	1866	Northport, N. Y.	New York, N. Y.
96902	.....	Sch.	Helen B. Thomas	76	48	94.2	21.6	9.2	13	1902	Essex, Mass.	Boston, Mass.
204812	.....	Slp.	Helen E. Godfrey	11	7	39.6	16.4	4.4	2	1907	Charleston, S. C.	Charleston, S. C.
96256	.....	Slp.	Helen F. Leaming	15	9	37.1	15.6	4.1	3	1894	Cape May, N. J.	Bridgeton, N. J.
203603	.....	Sch.	Helen G. Justice	28	25	57.6	19.0	5.0	8	1906	Pocomoke City, Md	Baltimore, Md.
11777	J. D. L. T	Sch.	Helen G. King	147	126	93.0	25.3	9.0	4	1867	Calais, Me.	Boston, Mass.
96215	.....	Sch.	Helen G. Wells	95	66	91.2	24.8	9.4	18	1893	Gloucester, Mass.	Gloucester, Mass.
95658	J. V. M. H.	Sch.	Helen H. Benedict	770	697	164.6	35.1	10.8	9	1881	Bath, Me.	New Haven, Conn.
200057	.....	Sch.	Helen M. Fairlamb	74	59	70.0	23.6	6.0	5	1903	Milford, Del.	Philadelphia, Pa.
11061	.....	Sch.	Helen S. Barnes	60	57	68.8	22.3	6.4	2	1848	Westbrook, Conn.	Ellsworth, Me.
96482	K. P. R. J.	Sch.	Helen W. Martin	2,265	2,020	281.6	44.8	20.9	11	1900	Bath, Me.	Bath, Me.
205029	.....	Sch.	Helen and Rhodella	33	21	63.0	21.2	5.0	7	1906	Dorchester, N. J.	Bridgeton, N. J.
95906	.....	Sch.	Helen and Sallie	16	11	41.5	16.6	4.3	4	1887	Estelville, N. J.	Do.
95846	.....	Slp.	Helena	27	25	54.6	18.5	3.2	2	1885	Alna, Me.	Thomaston, Me.
90480	K. P. Q. N.	Sch.	Helene	927	828	202.2	40.2	15.9	11	1899	Port Blakeley, Wash.	Honolulu, Hawaii.
205674	.....	Slp.	Heliotrope	12	7	40.6	12.6	5.0	1	1908	Lincolnville, Me.	Rockport, Me.
95213	.....	*Sch.	Helvetia	793	753	204.5	35.6	13.8	6	1873	Tonawanda, N. Y.	Chicago, Ill.
202235	K. T. W. P.	Sch.	Helvetia	499	425	157.4	36.2	12.8	6	1905	Rockland, Me.	Rockland, Me.
96225	.....	Slp.	Hempstead	5	5	28.0	12.4	3.0	1	1889	Patchogue, N. Y.	Patchogue, N. Y.
11204	.....	Slp.	Henrietta	8	8	30.0	13.0	3.0	4	.....	.....	Baltimore, Md.
11403	.....	Sch.	Henrietta	36	34	58.0	20.8	4.6	3	1867	Westfield, N. Y.	New York, N. Y.
11987	.....	Slp.	Henrietta	44	42	66.6	19.7	4.7	3	1869	Brunswick, Me.	Boston, Mass.
96576	.....	Sch.	Henrietta	7	7	35.0	10.4	4.0	1	1901	Jacksonville, Fla.	St. Marys, Ga.
95785	.....	Sch.	Henrietta Bach	44	32	66.5	22.0	5.7	3	1883	Cambridge, Md.	Annapolis, Md.
95881	.....	Slp.	Henrietta Bransford	7	7	30.2	13.0	3.4	1	1881	Patchogue, N. Y.	Patchogue, N. Y.
13386	.....	Sch.	Henrietta C	25	15	48.6	18.5	5.2	4	1850	Southport, N. Y.	Wilmington, Del.
95586	.....	Sch.	Henrietta Collyer	58	55	77.5	22.6	5.1	2	1880	Nyack, N. Y.	New Haven, Conn.
95040	.....	Slp.	Henrietta J	7	6	30.6	13.0	3.2	1	1870	Westcreek, N. J.	Somers Point, N. J.
96306	.....	Sch.	Henrietta M	54	45	66.0	24.5	4.9	2	1895	South San Francisco, Cal.	San Francisco, Cal.
11821	J. D. G. F.	Sch.	Henrietta Simmons	228	217	112.4	28.7	9.1	4	1865	Leesburg, N. J.	Portland, Me.
96298	K. M. H. D.	Sch.	Henrietta A. Whitney	217	186	115.5	28.4	8.1	4	1895	Ellsworth, Me.	Ellsworth, Me.
95833	.....	Sch.	Henrietta C. Sharit	17	16	46.1	16.0	4.6	5	1884	Apalachicola, Fla.	Tampa, Fla.
95781	K. B. V. H.	Sch	Henrietta J. Powell	316	244	132.3	30.3	9.4	6	1883	Bath, Me.	Gulfport, Miss.
96589	.....	Slp.	Henry B	7	7	36.1	14.2	2.7	3	1901	Cambridge, Md.	Crisfield, Md.
11562	.....	Sch.	Henry Clay	86	82	73.6	24.4	8.2	3	1838	Perth Amboy, N. J.	Albany, N. Y.
96078	K. H. Q. N.	*Sch.	Henry Clay	841	824	186.5	35.0	16.0	3	1890	....do.	Philadelphia, Pa.
200752	.....	Sch.	Henry Crocker	43	40	66.0	24.8	4.8	2	1904	Patchogue, N. Y.	Patchogue, N. Y.
95814	K. C. P. J.	Sch.	Henry Crosby	411	346	144.6	33.5	12.7	7	1884	Brewer, Me.	Bangor, Me.
95644	.....	Sch.	Henry Disston	41	26	73.0	19.8	5.2	4	1881	Portsmouth, Va.	Norfolk, Va.
205188	.....	*Sch.	Henry Endicott	866	758	190.6	35.1	16.2	4	1908	Bath, Me.	Boston, Mass.
95689	J. W. B. Q.	*Sch.	Henry Failing	1,976	1,824	230.6	43.1	8.3	5	1882	.....do.	Perth Amboy, N. J.
209973	.....	Slp.	Henry H	11	8	36.6	13.7	3.4	2	1908	Lacey, Ga.	Savannah, Ga.
95114	.....	Slp.	Henry Kreiner	8	6	38.0	12.7	4.0	3	1870	Bridgeboro, N. J.	Somers Point, N. J.
96313	K. M. J. Q.	Sch.	Henry Lippitt	895	790	182.4	37.2	17.8	7	1895	Thomaston, Me.	Philadelphia, Pa.
200009	.....	Sch.	Henry M	16	9	49.4	17.2	3.6	4	1903	Biloxi, Miss.	Gulfport, Miss.
96155	.....	Slp.	Henry R	6	6	28.4	9.8	3.4	2	1892	Mount Sinai, N. Y.	Norfolk, Va.
96208	.....	Slp.	Henry Ruppell	7	6	32.5	13.4	3.3	2	1892	Patchogue, N. Y.	Bridgeport, Conn.
96095	K. J. B. S.	*Sch	Henry Seymour	169	160	91.0	30.7	8.3	6	1890	Tottenville, N. Y.	New York, N. Y.
95688	J. W. B. P.	Shp.	Henry Villard	1,552	1,452	219.2	39.8	24.1	9	1882	Bath, Me.	San Francisco, Cal.
95408	.....	Sch.	Henry Westermann	15	14	45.0	16.8	4.8	4	1875	Bald Head, N. C.	Charleston, S. C.
95326	J. Q. K. M.	Sch.	Henry Withington	527	482	146.2	34.2	19.1	7	1874	Newburyport, Mass.	Boston, Mass.
96470	K. P. L. H.	Sch.	Henry Wilson	499	430	157.8	37.1	11.3	8	1899	Aberdeen, Wash.	San Francisco, Cal.
95590	.....	Sch.	Henry Witbeck	498	473	167.5	33.1	11.0	5	1880	Manitowoc, Wis.	Ogdensburg, N. Y.
95081	.....	Sch.	Henry A. Jordan	61	47	70.5	23.6	5.5	3	1882	Bridgeton, N. J.	Wilmington, Del.
11205	.....	Sch.	Henry A. Wise	17	11	57.2	15.0	4.9	2	.....	.....	Tappahannock, Va.
95933	.....	Sch.	Henry A. Wise	8	8	41.0	11.6	3.4	1	1887	York County, Va.	Newport News, Va.
95106	J. L. B. F.	Sch.	Henry D. May	278	264	121.0	29.5	11.3	5	1871	Milford, Del.	Philadelphia, Pa.
95772	.....	Sch.	Henry F. Adams	8	8	46.9	12.2	4.1	5	1883	Somerset County, Md.	Crisfield, Md.
96075	.....	Sch.	Henry F. Barnes	18	12	59.5	17.0	4.5	2	1890	Jones Creek, Md.	Do.
200572	K. S. T. V.	Sch.	Henry F. Kreger	1,250	991	203.4	40.1	21.8	9	1903	Bath, Me.	Portland, Me.
96126	K. J. R. V.	Sch.	Henry H. Chamberlain	245	204	122.3	30.6	8.4	6	1891	Phippsburg, Me.	Boston, Mass.
11996	.....	Slp.	Henry H. Christie	17	16	42.9	16.7	4.0	2	1869	Westfield, N. Y.	Bridgeport, Conn.
95397	J. R. H. C.	Sch.	Henry H. Grant	248	235	123.5	29.8	8.6	6	1875	Rockyhill, Conn.	New York, N. Y.
95733	.....	Sch.	Henry I. Phillips	26	25	54.1	18.2	5.0	2	1882	Cambridge, Md.	Baltimore, Md.
96421	.....	Sch.	Henry J. Marsh	23	18	48.7	17.3	5.5	2	1898	Fairport, Va.	Alexandria, Va.
96085	K. H. S. M.	Sch.	Henry J. Smith	1,108	998	199.1	38.8	19.2	8	1890	Thomaston, Me.	New York, N. Y.
96447	K. P. C. T.	Sch.	Henry O. Barrett	1,807	1,564	244.7	42.9	24.0	12	1899	Bath, Me.	Bath, Me.
95219	J. M. W. G.	Sch.	Henry P. Hallock	138	131	90.8	27.8	6.5	3	1873	South Norwalk, Conn.	New York, N. Y.
95316	J. Q. B. T.	Sch.	Henry P. Havens	300	285	130.0	30.2	9.6	6	1874	Newburgh, N. Y.	Bucksport, Me.
95344	J. Q. P. V.	Sch.	Henry R. Tilton	492	467	152.0	25.0	16.0	6	1875	Wilmington, Del.	Belfast, Me.
95013	.....	Sch.	Henry S. Lawson	40	38	64.5	20.8	6.0	3	1869	Somerset County, Md.	Baltimore, Md.
96010	K. G. L. B.	Sch.	Henry S. Little	1,096	984	195.2	41.0	19.1	8	1889	Bath, Me.	New York, N. Y.

[1] Formerly schooner Joshua Liviness.

MERCHANT SAILING VESSELS OF THE UNITED STATES—Continued.

Official No.	Signal letters.	Rig.	Name of vessel.	Gross tonnage.	Net tonnage.	Length.	Breadth.	Depth.	Crew.	When built.	Where built.	Home port (where permanent document issued).
						Feet.	*Feet.*	*Feet.*				
95432	.....	Slp.	Henry S. Lutts	10	6	36.0	13.9	3.6	3	1872	Newport, N. J	Wilmington, Del.
96397	.....	Slp.	Henry S. Robbins	18	10	45.0	15.0	4.5	4	1897	Greenwich, N. J	Do.
96329	K. M. R. Q.	Sch.	Henry W. Cramp	1,629	1,448	231.8	44.2	19.7	10	1896	Camden, Me	Boston, Mass.
95826	.....	Slp.	Henry W. Ruark	10	9	30.0	15.0	3.3	6	1884	Taylor Island, Md	Crisfield, Md.
95646	.....	Slp.	Hera	15	15	37.9	13.6	6.7	2	1881	Nahant, Mass	Boston, Mass.
95737	J. W. V. S.	Sch.	Herald	499	439	144.0	33.3	12.2	5	1883	Belfast, Me	New York, N. Y.
95752	K. B. G. L.	Sch.	Herbert	114	108	91.6	26.1	6.5	6	1883	East Boston, Mass	Gloucester, Mass.
207913	.....	*Slp.	Herbert	327	290	128.4	30.9	10.1	4	1910	Noank, Conn	Boston, Mass.
206574	.....	Sch.	Herbert B	22	16	48.0	16.3	3.5	4	1909	Biloxi, Miss	New Orleans, La.
203581	K. V. Q. G.	Sch.	Herbert May	384	318	140.0	33.4	10.4	5	1906	Phippsburg, Me	Portland, Me.
204767	.....	Sch.	Herbert A. Creef	7	5	36.6	14.2	3.0	1	1907	Manteo, N. C	Manteo, N. C.
202593	K. V. C. T.	Sch.	Herbert D. Maxwell	772	640	185.9	38.4	14.0	7	1905	Bath, Me	Seaford, Del.
95360	.....	Sch.	Herbert M. Rogers	77	73	78.7	22.2	8.0	4	1875	.....do	Boston, Mass.
95037	J. H. R. W	*Sch.	*Hercules*	755	737	200.4	37.0	13.5	3	1870	Chester, Pa	Philadelphia, Pa.
95528	.....	Sch.	Hercules	47	45	57.0	23.0	4.7	1	1878	San Francisco, Cal	San Francisco, Cal.
95287	.....	Sch.	Hereward	90	85	81.0	22.3	8.5	6	1874	Essex, Mass	Tampa, Fla.
95714	.....	Sch.	Herman Ellis	23	22	62.3	17.7	5.1	1	1882	Wicomico County, Md	Norfolk, Va.
95954	K. F. D. T.	Sch.	Herman F. Kimball	125	100	84.6	26.5	7.1	4	1888	Boothbay, Me	Rockport, Me.
95917	.....	Sch.	Hermine Blum	52	50	60.2	23.3	4.7	2	1887	San Francisco, Cal	San Francisco, Cal.
96609	K. R. P. H.	*Sch.	Herndon	1,763	1,651	252.0	43.0	20.0	6	1902	Noank, Conn	Philadelphia, Pa.
11988	.....	Sch.	Hero	19	18	46.4	16.2	5.0	4	1868	Key West, Fla	Tampa, Fla.
96322	.....	Sch.	Hero	17	17	42.2	13.4	5.1	2	1896	Tacoma, Wash	Valdez, Alaska.
200539	.....	Sch.	Heron	39	36	58.0	19.0	4.3	2	1903	Marco, Fla	New York, N. Y.
95601	K. C. T. M.	Slp. y.	Hesper	25	23	50.8	16.0	6.5	3	1880	Brooklyn, N. Y	Boston, Mass.
95830	K. C. T. M.	Sch. y.	Hesper	98	93	92.0	22.0	12.0	6	1884	Chelsea, Mass	Do.
96190	.....	Ywl.	Hesperus	23	21	51.5	15.5	4.4	5	1883	Roslyn, N. Y	Key West, Fla.
95025	.....	Sch.	Hester Ann	26	24	50.0	18.5	5.5	3	1869	Dorchester County, Md	Annapolis, Md.
96384	.....	Slp.	Hettie	11	8	30.2	14.4	3.3	3	1897	Montgomery, Ga	Savannah, Ga.
95347	.....	Slp.	Hettie Mary	9	9	36.0	12.1	2.9	4	1873	Berlin, Md	Chincoteague, Va.
42544	.....	Slp.	Heywood	38	36	48.4	20.2	6.4	1	1873	New York, N. Y	New York, N. Y.
95824	.....	Sch.	Hiawatha	8	5	37.0	14.0	3.5	2	1884	Pocomoke City, Md	Crisfield, Md.
11994	.....	Sch.	Highland	51	49	77.4	22.7	4.4	3	1869	Roslyn, N. Y	Perth Amboy, N. J.
96670	.....	Slp.	Highland Belle	14	10	39.3	13.1	6.6	1	1903	Bremen, Me	Nantucket, Mass.
95871	.....	Sch.	Hilda	9	9	37.1	13.8	3.9	3	1885	Clear Creek, Tex	Port Lavaca, Tex.
96509	.....	Sch.	Hilda	8	6	30.0	14.3	3.4	2	1900	Scranton, Miss	Mobile, Ala.
96591	.....	Slp.	Hilda	8	6	42.5	13.9	3.2	1	1901	Hallwood, Va	Crisfield, Md.
201259	.....	Slp.	Hilda	5	5	35.3	11.9	2.8	2	1904	Crisfield, Md	Do.
96469	.....	Slp.	Hilda D	6	6	38.5	13.0	3.0	2	1899	Oriole, Md	Alexandria, Va.
96532	.....	Sch.	Hilda S	13	11	43.5	14.4	3.0	3	1900	Biloxi, Miss	Gulfport, Miss.
202528	.....	Slp.	Hilda M. Willing	8	6	40.0	14.0	3.1	5	1905	Oriole, Md	Crisfield, Md.
96432	.....	Sch.	Hildeblank	41	35	63.0	20.1	4.4	3	1898	Biloxi, Miss	New Orleans, La.
130070	K. C. F. S	Slp. y.	Hildegarde	42	40	64.0	19.2	6.5	2	1876	Islip, N. Y	New York, N. Y
96376	K. N. D. B.	Sch. y.	HILDEGARDE	184	145	105.0	26.0	19.5	25	1897	Wilmington, Del	Philadelphia, Pa.
207313	.....	Sch.	Hildur Mabel	19	14	52.0	16.5	5.0	7	1910	Greenwich, N. J	Tuckerton, N. J.
200710	.....	Sch.	Hilma	9	7	32.6	12.2	2.4	2	1903	Lake Charles, La	Brashear, La.
203548	.....	Slp.	Hilray	6	5	38.6	10.8	2.9	1	1906	Deep Creek, Va	Tappahannock, Va.
11514	.....	Sch.	Hiram	67	57	69.5	22.0	6.8	3	1819	Biddeford, Me	Calais, Me.
96160	K. L. F. M.	Sch.	Hiram Lowell	127	95	95.5	24.0	11.0	8	1892	Gloucester, Mass	Bucksport, Me.
96513	.....	Slp. y.	Hiwa	11	9	35.2	13.3	5.8	1	1900	South Portland, Me	Portland, Me.
96577	.....	Slp.	Hobart	5	5	38.7	14.4	2.6	4	1901	Fishing Creek, Md	Baltimore, Md.
11903	.....	Sch.	Hoboken	299	284	139.5	26.0	11.0	5	1868	Clayton, N. Y	Ogdensburg, N. Y.
96453	.....	Sch.	Hobson	10	6	36.0	14.0	3.0	1	1899	Avon, N. C	Manteo, N. C.
11377	.....	Slp.	Holland	45	36	50.5	22.9	6.4	1	1862	Greenpoint, N. Y	New York, N. Y.
96206	K. L. N. M.	Sch.	Hollinswood	1,141	1,084	185.8	38.0	19.2	12	1893	Boston, Mass	Galveston, Tex.
207861	.....	Slp.	Hombre Libre	14	14	38.0	14.9	7.0	3	1910	Fajardo, P. R	San Juan, P. R.
96418	K. N. P. F.	Sch.	Honolpu	564	520	162.5	36.8	12.8	8	1898	Alameda, Cal	San Francisco, Cal.
207461	.....	Slp.	Hoo-Hoo	8	5	35.7	13.0	2.4	3	1905	Matagorda, Tex	Port Lavaca, Tex.
96506	.....	Sch. y.	Hookah	16	16	42.2	14.1	5.4	2	1900	Gloucester, Mass	Edgartown, Mass.
96168	.....	*Sch.	Hopatcong	843	804	192.1	35.3	15.3	4	1890	Noank, Conn	New York, N. Y.
11022	.....	Sch.	Hope	30	22	56.2	19.2	5.6	3	1866	Baltimore, Md	Baltimore, Md.
42690	.....	*Slp.	Hope	449	427	151.0	32.5	11.0	2	1887	New London, Conn	New London, Conn.
95380	.....	Slp.	Hope	7	7	35.0	11.6	3.2	1	1875	New York, N. Y	Perth Amboy, N. J.
96099	.....	*Sch.	Hope	12	12	41.0	14.5	3.5	2	1891	Fowl River, Ala	Mobile, Ala.
96386	.....	Slp.	Hope	7	6	33.8	15.6	3.5	2	1883	Mount Pleasant, S. C	Charleston, S. C.
96656	.....	Slp.	Hope	6	5	32.0	11.8	3.2	1	1901	Franklin, La	Brashear, La.
202575	.....	Sch.	Hope	72	54	84.4	21.6	9.8	10	1905	Essex, Mass	Pensacola, Fla.
95875	K. N. B. T.	Sch. y.	Hope Leslie	47	40	71.9	16.5	8.6	5	1886	Bath, Me	Boston, Mass.
96661	K. S. F. Q.	Sch.	Hope Sherwood	686	522	172.8	36.6	14.0	8	1903	.....do	Stonington, Conn.
96448	.....	Slp.	Hopeful	16	16	41.0	17.2	3.9	1	1899	Shipyard, Ga	Savannah, Ga.
211195	L. C. W. D.	Sch. y.	Hopewell	16	16	51.3	11.2	6.5	3	1913	New York, N. Y	New York, N. Y.
95201	.....	Slp.	Horace Greeley	5	5	27.6	12.8	3.0	2	1873	Greenport, N. Y	Greenport, N. Y.
95249	.....	Sch.	Horace Templeton	42	40	58.0	22.2	4.9	2	1873	San Francisco, Cal	San Francisco, Cal.
201154	K. T. G. D.	*Sch.	Horace A. Allyn	859	748	190.6	35.2	16.3	3	1904	Bath, Me	Philadelphia, Pa.
200470	K. S. R. W	Sch.	Horace A. Stone	1,376	1,237	208.5	38.6	20.7	9	1903	Brewer, Me	Boston, Mass.
204717	K. W. J. V.	Sch.	Horace M. Bickford	503	445	147.7	33.5	13.7	8	1907	Phippsburg, Me	Boston, Mass.
95609	J. T. V. S.	Sch.	Horatio	408	388	135.1	32.2	13.7	6	1880	Bath, Me	New Bedford, Mass.
96310	.....	Cat.	Horatio	5	5	25.5	12.1	3.0	1	1895	Cape May, N. J	Bridgeton, N. J.
205197	K. W. P. N.	Sch.	Horatio G. Foss	846	747	182.0	38.0	17.0	8	1908	Camden, N. J	Boston, Mass.
11890	.....	Sch.	Horatio Seymour	24	17	54.2	18.6	5.3	2	1868	Talbot County, Md	Alexandria, Va.

[1] Formerly sloop-yacht Niantic.

MERCHANT SAILING VESSELS OF THE UNITED STATES—Continued.

Official No.	Signal letters.	Rig.	Name of vessel.	Gross tonnage.	Net tonnage.	Length.	Breadth.	Depth.	Crew.	When built.	Where built.	Home port (where permanent document issues).
						Feet.	*Feet.*	*Feet.*				
95978	K. G. B. C.	Sch.	Horatio L. Baker	829	720	180.1	35.8	18.1	8	1888	Bath, Me.	Bath, Me.
11527	H. K. D. P.	Sch.	Horizon	109	104	102.2	21.7	7.2	3	1857	Stratford, Conn.	New York, N. Y.
42678		Slp.	Hornet	578	566	160.0	33.0	13.6	2	1883	Mystic River, Conn.	New London, Conn.
95837		Sch.	Hortanse	5	5	33.7	13.0	3.3	3	1884	Crystal River, Fla.	Cedar Keys, Fla.
95652		Sch.	Hortense	24	13	56.6	18.7	4.0	3	1881	Ocean Springs, Miss.	New Orleans, La.
202836		Sch.	Hortense	90	52	83.4	21.6	10.5	17	1906	Essex, Mass.	Boston, Mass.
11747	J. B. R. M.	Sch.	Hortensia	189	161	105.4	29.0	9.2	5	1868	East Machias, Me.	Machias, Me.
11968		Sch.	Howard	73	69	82.0	25.2	4.4	2	1869	San Francisco, Cal.	San Francisco, Cal.
206890		Slp.	Howard	10	8	45.0	15.3	3.1	5	1909	Deep Creek, Va.	Crisfield, Md.
95192		Sch.	Howard Dall	77	73	85.6	23.6	5.9	3	1872	Church Creek, Md.	Baltimore, Md.
95619		Sch.	Howard Russell	63	46	72.0	23.7	5.7	2	1881	Leesburg, N. J.	New York, N. Y.
95858		Slp.	Howard T. Leach	10	6	40.0	14.3	3.6	3	1885	Somerset County, Md.	Bridgeton, N. J.
95713		Sch.	Hudgins and Hurst	9	9	44.6	11.0	2.8	2	1876	Chuckatuck, Va.	Cape Charles, Va.
207630	L. B. N. T.	Sch.	Hugh de Payens	416	342	144.0	35.9	10.1	6	1910	Rockland, Me.	Rockland, Me.
201550	K. T. M. P.	Sch.	Hugh Hogan	392	355	160.0	38.8	9.8	8	1904	Marshfield, Oreg.	Portland, Oreg.
96204	K. L. N. H.	Sch.	Hugh Kelly	792	698	173.2	35.6	17.4	7	1892	Millbridge, Me.	New Haven, Conn.
96170		Sch.	Hugh S. Orem	10	9	46.0	14.5	3.8	2	1892	Pocomoke City, Md.	Baltimore, Md.
96091	K. S. N. G.	Slp. y.	Huguenot	35	35	61.1	16.1	5.2	1	1901	New Rochelle, N. Y.	Philadelphia, Pa.
95981		Sch.	Hulda	66	52	75.5	23.5	6.0	4	1888	Cambridge Md.	Baltimore, Md.
100344	K. B. W. J.	Sch.	Hummrock	455	399	133.5	33.4	14.3	6	1883	Columbia Falls, Me.	Philadelphia, Pa.
11590		Sch.	Humboldt	57	54	68.0	19.7	7.6	2	1857	Essex, Mass.	Boston, Mass.
11720		Sch.	Hume	84	80	68.5	22.0	7.2	3	1843	Smithtown, N. Y.	Do.
96556		Slp. y.	Humma	25	21	55.5	14.3	8.0	5	1901	Bristol, R. I.	Bristol, R. I.
11264		Slp.	Hunter	14	7	36.4	14.7	4.2	4	1861	Great Egg Harbor, N. J.	Bridgeton, N. J.
95429	J. R. T. L.	Sch.	Hunter	197	187	105.2	28.1	9.2	6	1876	Orland, Me.	Boston, Mass.
95540		Slp.	Hunter	6	6	33.0	13.3	3.3	1	1878	Amityville, N. Y.	Patchogue, N. Y.
96454		Slp.	Hunts Point	7	7	37.5	13.5	2.9	1	1898	Hunts Point, Va.	Cape Charles, Va.
95742		Sch.	Huron	15	14	41.2	14.9	3.9	3	1883	Key West, Fla.	Key West, Fla.
96665		*Sch.	Huron	21	16	45.5	18.0	3.8	4	1902	Biloxi, Miss.	New Orleans, La.
11850		Slp.	Hurricane	6	5	32.0	11.0	2.0	2	1868	Greenwich, Conn.	Norfolk, Va.
96467		*Sch.	Hustler	13	9	40.8	15.9	3.1	3	1899	Handsboro, Miss.	Gulfport, Miss.
96369		*Sch.	Hy. Zollinger	28	18	54.3	21.7	4.0	2	1897	Kiln, Miss.	Do.
200551		Sch.	Hyacinth	25	15	52.8	18.5	4.2	4	1903	Biloxi, Miss.	Do.
200533		Sch.	Hypnotist	19	11	43.2	16.7	5.0	4	1903	Scranton, Miss.	Pensacola, Fla.
			I.									
200552	L. B. F. T.	*Sch.	I. D. FLETCHER ⓒ	1,034	1,034	215.6	35.0	15.7	2	1909	Sparrows Point, Md.	New York, N. Y.
100316	J. W. N. H.	*Sch.	I. F. Chapman	2,146	1,995	237.5	42.7	19.2	3	1882	Bath, Me.	Perth Amboy, N. J.
100760		Slp.	I. G. Adams	7	7	37.0	12.5	3.0	1	1902	Pleasantville, N. J.	Somers Point, N. J.
100748		Sch.	I. H. Tawes	34	33	72.0	21.0	6.4	7	1901	Oriole Md.	Cape Charles, Va.
100404		Slp.	I. T. Nichols	8	5	36.8	13.6	3.5	2	1886	Port Norris, N. J.	Wilmington, Del.
100479		*Sch.	I. X. L.	7	7	36.5	12.5	2.4	2	1890	Matagorda, Tex.	Eagle Pass, Tex.
100437		Sch.	I. Z. Graves	9	5	50.0	12.3	3.0	1	1888	Mundy Point, Va.	Newport News, Va.
100515		Slp.	I Take It	6	5	29.2	12.0	3.0	0	1891	East Moriches, N. Y.	Patchogue, N. Y.
100002		Sch. y.	Ianthe	19	18	49.0	14.0	4.0	3	1870	Bristol, R. I.	Boston, Mass.
100469	K. H. D. C.	Sch. y.	Ibis	18	17	45.0	16.5	4.4	2	1886	Bayport, N. Y.	Tampa, Fla.
200189		Sch. y.	Ibis	24	23	56.0	14.0	5.0	1	1903	Olcott, N. Y.	Buffalo, N. Y.
100045		Slp.	Ida	15	11	39.5	16.0	4.4	1	1872	San Francisco, Cal.	San Francisco, Cal.
100060		Sch.	Ida	8	6	36.2	12.5	3.5	1	1873	Piney Point, N. C.	Newbern, N. C.
100166		Sch.	Ida	42	40	65.0	20.8	5.6	4	1875	Talbot County, Md.	Crisfield, Md.
100195		Sch.	Ida	72	68	74.0	24.0	5.8	2	1877	Cherryfield, Me.	Portland, Me.
100290		Sch.	Ida	8	7	43.2	12.0	3.1	5	1881	Rockhall, Md.	Baltimore, Md.
100311		Slp.	Ida	7	7	32.9	12.9	3.5	1	1882	Charleston, S. C.	Charleston, S. C.
202989		Slp.	[1] Ida B.	9	9	34.7	14.9	3.0	1	1864	New Bedford, Mass.	New Bedford, Mass.
100745		Slp.	Ida Bedsworth	7	7	39.5	14.5	3.7	4	1901	Oriole, Md.	Baltimore, Md.
100645		Sch.	Ida C.	27	18	58.0	20.4	3.9	4	1897	Delisle, Miss.	Mobile, Ala.
44283		*Sch.	Ida Corning	444	422	168.0	31.3	10.9	2	1881	East Saginaw, Mich.	Milwaukee, Wis.
100500		Slp.	Ida Florence	7	7	32.1	11.9	3.4	2	1883	Norwalk, Conn.	Bridgeport, Conn.
100110		Sch.	Ida Keith	489	465	163.3	30.6	13.0	6	1873	Saugatuck, Mich.	Port Huron, Mich.
206020		Slp.	Ida Lawrence	10	7	31.2	13.7	3.5	1	1909	Wingstee Crossing, Ga.	Savannah, Ga.
100621		Slp.	Ida M.	6	5	35.8	13.3	3.1	1	1896	Lawsonia, Md.	Richmond, Va.
12039		Sch.	Ida May	8	7	32.5	12.8	4.0	2			Bucksport, Me.
12111		Slp.	Ida May	63	59	71.0	23.3	6.4	3	1855	Gloucester, Mass.	Deer Isle, Me.
100657		Sch.	Ida May	70	54	72.0	21.4	7.4	4	1898	Urbana, Va.	Baltimore, Md.
203560		Slp.	Ida May	7	6	41.7	14.0	2.9	1	1906	Deepcreek, Va.	Crisfield, Md.
210586		Slp.	Ida May	5	5	29.3	8.4	3.2	1	1906	Green Bay, Wis.	Milwaukee, Wis.
100693		Sch.	Ida May II	15	10	46.4	16.1	3.4	3	1899	Biloxi, Miss.	New Orleans, La.
100337		Slp.	Ida Newcombe	7	6	30.3	11.5	3.6	1	1883	Navesink, N. J.	Perth Amboy, N. J.
100236		Slp.	Ida Ross	7	6	34.6	12.1	3.0	3	1879	Onancock, Va.	Tappahannock, Va.
100675		Sch.	Ida V.	18	11	44.2	14.2	3.0	1	1899	Swan Quarter, N. C.	Newbern, N. C.
100273		Slp.	Ida Virginia	12	11	37.7	14.4	4.4	2	1881	Staten Island, N. Y.	Perth Amboy, N. J.
100094		Slp.	Ida Wake	7	6	30.8	12.8	3.5	1	1873	Elizabeth City, Va.	Newbern, N. C.
12192		Sch.	Ida A. Thayer	35	24	62.0	20.3	5.1	2	1867	Islip, N. Y.	Crissfield, Md.
100111	J. P. B. C.	Sch.	Ida B. Gibson	235	223	121.0	32.6	9.0	6	1874	Chester, Pa.	Bangor, Me.
100432		Slp.	Ida C. Brown	8	7	42.0	14.0	3.3	3	1888	Smith Island, Md.	Norfolk, Va.
100362		Sch.	Ida F. Bosman	8	7	36.6	13.8	3.8	5	1884	Pocomoke City, Md.	Annapolis, Md.
100482		Slp.	Ida L. Eaton	6	6	44.3	11.9	2.9	1	1891	Smyrna, N. C.	Beaufort, N. C.

[1] Formerly schooner Isaac Carlton.

[2] Formerly U. S. custom sloop (no name).

MERCHANT SAILING VESSELS OF THE UNITED STATES—Continued.

Official No.	Signal letters.	Rig.	Name of vessel.	Gross tonnage.	Net tonnage.	Length.	Breadth.	Depth.	Crew.	When built.	Where built.	Home port (where permanent document issues).
						Feet.	*Feet.*	*Feet.*				
100454	.....	Sch.	Ida L. Miller	30	29	54.2	17.2	6.5	8	1889	Kennebunk, Me	Fernandina, Fla.
100670	.....	Slp.	Ida M. Prout	6	6	29.3	13.2	3.0	1	1893	Patchogue, N. Y	Patchogue, N. Y.
200388	.....	Sch.	Ida M. Silva	55	55	70.3	19.7	9.0	8	1903	Essex, Mass	Pensacola, Fla.
95312	J. F. W. S.	Sch.	[1] Ida O. Robinson	134	128	110.5	23.7	7.5	4	1874	Lewisville, Del	Crisfield, Md.
100740	.....	Sch.	Ida S. Brooks	72	47	80.0	21.6	8.6	7	1901	Gloucester, Mass	Pensacola, Fla.
100689	.....	Slp.	Ida V. Beauchamp	7	7	38.6	13.3	3.0	1	1899	Oriole, Md	Crisfield, Md.
12188	.....	Slp.	Idaho	86	81	69.0	28.0	7.3	1	1864	Brooklyn, N. Y	New York, N. Y.
12498	.....	Sch.	Idaho	42	39	60.6	20.7	5.5	4	1871	Dorchester County, Md	Crisfield, Md.
115228	J. N. W. S.	*Sch.	[2] *Idaho*	1,376	1,244	243.5	30.0	20.7	4	1874	Chester, Pa	Boston, Mass.
202291	K. V. H. C.	Sch. y.	[3] Idalia	34	31	59.4	16.0	8.3	5	1906	Boston, Mass	New York, N. Y.
100365	.....	Slp.	Idella	10	5	40.2	14.5	3.4	4	1884	Cambridge, Md	Wilmington, Del.
12487	.....	Sch.	Idella A. Moore	55	52	69.5	22.3	6.9	2	1870	Somerset County, Md	Crisfield, Md.
100408	.....	Slp.	Idle Hour	9	5	29.0	12.3	3.9	1	1875	Newport, R. I	Boothbay, Me.
100674	.....	Sch.	Idle Times	12	9	43.0	15.0	3.5	1	1898	Mathews, Va	Cape Charles, Va.
201115	.....	Cat.	Idler	6	6	28.2	13.0	3.2	1	1904	Patchogue, N. Y	Patchogue, N. Y.
100259	.....	Slp.	Idlewild	5	5	29.6	12.0	3.0	1	1880	Oyster Bay, N. Y	Cold Spring, N. Y.
100561	.....	Slp.	Iduna	5	5	25.1	11.2	4.5	1	1890	Westport, Me	Boothbay, Me.
100367	.....	Sch.	I Go	47	44	68.4	21.3	7.3	4	1884	Charleston, S. C	Charleston, S. C.
100580	.....	Slp.	Ignatius Enos	13	12	41.2	14.1	5.5	7	1894	Essex, Mass	Gloucester, Mass.
202569	.....	*Slp.	Ikarios	7	5	32.0	12.0	2.6	2	1905	Port Lavaca, Tex	Eagle Pass, Tex.
100496	.....	Slp.	Ilelka	10	10	34.0	13.0	3.2	3	1890	Amityville, N. Y	Tampa, Fla.
111237	K. P. H. B.	Sch. y.	[4] Ilikamo	51	44	61.1	17.5	7.0	4	1899	East Boothbay, Me	New York, N. Y.
205933	.....	Sch.	Imelda Campbell	30	20	58.4	19.4	5.0	5	1908	Dorchester, N. J	Bridgeton, N. J.
100719	.....	Sch.	Imp	8	5	35.5	13.6	3.3	3	1899	Cambridge, Md	Do.
209853	.....	Sch.	Imperator	146	99	106.0	25.0	11.8	20	1912	Essex, Mass	Gloucester, Mass.
100232	.....	Slp.	Imperial	9	9	35.0	12.6	3.6	1	1866	New Lots, N. Y	Sag Harbor, N. Y.
100624	K. M. V. S.	Sch.	Inca	1,014	901	215.5	41.3	16.5	11	1896	Port Blakeley, Wash	San Francisco, Cal.
100417	.....	Slp.	Independence	5	5	39.0	9.8	2.8	0	1887	Nelson Bay, N. C	Beaufort, N. C.
201102	K. T. F. M.	Sch.	Independence II	145	109	111.0	25.4	11.8	23	1904	Essex, Mass	Gloucester, Mass.
100782	.....	*Slp.	Independent	13	8	41.1	14.4	2.8	1	1902	Arrowsic, Me	Bath, Me.
210993	.....	Slp.	Independent	12	12	37.0	11.2	4.8	2	1913	San Diego, Cal	San Diego, Cal.
100727	.....	Sch.	[5] India	69	64	67.7	19.6	7.1	6	1894	Catano, P. R	San Juan, P. R.
201230	.....	Sch.	Indian Girl	17	13	47.2	17.5	3.9	3	1904	Biloxi, Miss	Gulfport, Miss.
100648	K. N. G. F.	*Sch.	Indian Ridge	910	842	194.0	34.8	17.6	4	1897	Noank, Conn	Philadelphia, Pa.
100189	J. S. C. Q.	Shp.	Indiana	1,487	1,413	208.9	40.0	23.9	14	1876	Bath, Me	San Francisco, Cal.
100565	K. L. S. C.	Sch.	Indiana	122	88	106.0	24.4	10.6	18	1893	Essex, Mass	Boston, Mass.
100710	K. P. V. T.	*Sch.	Indiana	1,626	1,506	236.3	43.3	20.6	4	1900	Bath, Me	New York, N. Y.
12268	.....	Sch.	Industry	21	20	48.0	17.0	3.0	2	1867	San Francisco, Cal	San Francisco, Cal.
100023	.....	Sch.	Industry	55	52	73.5	18.5	6.0	1	1870	Manitowoc, Wis	Grand Haven, Mich.
100307	.....	Sch.	Inez	66	63	70.0	22.5	6.3	2	1882	Millbridge, Me	Bangor, Me.
201703	.....	Sch.	Inez	7	6	35.4	12.3	2.8	2	1904	Navy Cove, Ala	Mobile, Ala.
100560	.....	Sch.	Infanta	20	14	58.0	16.4	4.0	3	1893	Madison, Md	Bridgeton, N. J.
100788	K. S. N. J.	Sch. y.	INGOMAR	142	113	97.0	24.2	11.0	21	1903	Bristol, R. I	New York, N. Y.
201383	K. T. J. H.	Sch.	Ingomar	143	103	104.8	25.7	11.4	20	1904	Essex, Mass	Gloucester, Mass.
208265	.....	Sch.	Inocencia	23	23	50.0	17.0	6.5	4	1910	Mayaguez, P. R	San Juan, P. R.
100554	.....	Sch.	Interlaken	567	538	170.0	34.2	11.0	6	1893	Algonac, Mich	Chicago, Ill.
200466	.....	Sch.	Intrepide	20	12	57.0	17.4	3.5	4	1903	Biloxi, Miss	New Orleans, La.
202306	K. V. B. F.	Sch. y.	INVADER	155	141	112.7	25.6	13.5	22	1905	Boston, Mass	New York, N. Y.
100013	.....	Slp.	Invincible	8	7	30.4	13.4	3.1	1	1871	Fire Island, N. Y	Perth Amboy, N. J.
210425	.....	Slp.	Iola II	9	9	30.1	11.7	3.6	1	1908	Boston, Mass	Boston, Mass.
204888	.....	Slp.	Ioma	11	8	32.8	15.3	4.0	2	1908	Thunderbolt, Ga	Savannah, Ga.
100692	K. P. M. B.	Sch.	Iona Tunnell	1,315	1,118	208.8	41.1	18.6	8	1899	Millbridge, Me	Philadelphia, Pa.
100387	.....	Slp.	Ione	10	9	41.4	14.9	3.3	6	1885	Taylor Island, Md	Baltimore, Md.
100669	.....	Sch.	Iowa	15	9	53.0	15.0	3.1	1	1898	Beaufort, N. C	Beaufort, N. C.
100673	.....	Sch.	Iowa	14	13	49.0	16.3	2.7	3	1899	Tarpon Springs, Fla	Tampa, Fla.
100690	K. P. Q. B.	*Sch.	Iowa	1,606	1,473	237.4	43.5	19.8	4	1900	Bath, Me	Boston, Mass.
100459	K. G. S. Q.	Sch.	Ira B. Ellems	305	264	123.0	28.6	8.6	6	1889	Rockland, Me	Boothbay, Me.
100219	.....	Sch.	Ira L. Crockett	12	12	43.9	15.2	3.5	2	1878	Pocomoke City, Md	Alexandria, Va.
204576	.....	Slp.	Ira T. Croswell	10	8	48.0	15.7	3.7	5	1907	Oriole, Md	Crisfield, Md.
12349	.....	Sch.	Ira W. Hover	50	47	64.2	22.5	5.5	4	1868	New Bridge, N. J	Perth Amboy, N. J.
12080	.....	Sch.	Irene	23	12	61.0	18.5	5.6	2	1852	Port Jefferson, N. Y	Elizabeth City, N. C.
100178	.....	Slp.	Irene	12	11	38.3	15.2	3.4	2	1876	Darien, Conn	Bridgeport, Conn.
100248	.....	Sch.	[6] Irene	78	74	84.0	23.9	5.6	4	1853	Cambridge, Md	Washington, D. C.
100280	.....	Sch.	Irene	5	5	47.0	11.6	2.6	4	1876	Crisfield, Md	Crisfield, Md.
100444	.....	Cat.	Irene	7	7	26.3	12.5	4.2	1	1889	Noank, Conn	Chatham, Mass.
100480	.....	Slp.	Irene	8	8	43.5	15.0	4.1	1	1890	Norfolk, Va	Norfolk, Va.
100721	K. Q. M. P.	Sch.	Irene	772	687	186.4	39.7	14.3	11	1900	Fairhaven, Cal	San Francisco, Cal.
100772	.....	Sch.	Irene	7	7	37.4	11.6	4.0	1	1902	Cooty River, Fla	Tampa, Fla.
100361	.....	Sch.	Irene Cox	11	7	51.8	13.4	3.6	2	1884	Somerset County, Md	Norfolk, Va.
100456	.....	Slp.	Irene M	8	7	29.0	14.3	3.2	2	1889	Mariner Harbor, N. Y	Bridgeport, Conn.
12356	J. D. B. S.	Sch.	Irene E. Meservey	244	232	114.2	29.0	10.0	5	1866	Waldoboro, Me	Bangor, Me.
100686	.....	Slp.	Irene and Ruth	8	8	41.0	14.7	3.4	5	1899	Fairmount, Md	Crisfield, Md.
12357	.....	Slp.	Iris	11	10	37.2	14.5	5.2	1	1855	East Bunion, Mass	Boston, Mass.
116981	K. S. R. P.	Sch. y.	[7] Iris	32	30	54.0	20.5	4.7	4	1900	Bayport, N. Y	Do.
100590	.....	Sch.	Irma Darling	12	11	39.0	12.0	4.0	1	1894	Newbern, N. C	Newbern, N. C.
100457	K. G. R. T.	Bkn.	Irmgard	670	614	176.6	37.8	14.4	10	1889	Port Blakeley, Wash	San Francisco, Cal.

[1] Formerly schooner Hattie E. Giles.
[2] Formerly st. s. State of Texas.
[3] Formerly schooner-yacht Shiyessa.
[4] Formerly schooner-yacht (a Regina. (b Sita.
[5] Formerly Spanish schooner India.
[6] Formerly lighthouse schooner Maggie.
[7] Formerly schooner-yacht Shawondasee.

MERCHANT SAILING VESSELS OF THE UNITED STATES—Continued.

Official No.	Signal letters.	Rig.	Name of vessel.	Gross tonnage.	Net tonnage	Length.	Breadth.	Depth.	Crew.	When built.	Where built.	Home port (where permanent document issues).
						Feet.	*Feet.*	*Feet.*				
203165	K. V. L. F.	Sch. y.	[1]Rolita	160	97	92.0	24.8	15.1	18	1906	Bristol, R. I.	Philadelphia, Pa.
100275		Sch.	Iron Cliff	1,116	1,077	212.4	35.0	18.0	6	1881	Detroit, Mich.	Cleveland, Ohio.
100413		*Sch.	Iron Queen	1,384	1,321	242.0	38.7	17.6	6	1887	....do	New York, N. Y.
203636	K. V. R. F.	Slp. y.	Irondequoit	20	20	50.6	13.2	7.4	2	1903	New York, N. Y.	Boston, Mass.
211139	L. C. V. K.	Slp. y.	Iroquois II.	33	25	57.0	14.5	9.2	5	1913	Bristol, R. I.	New York, N. Y.
211218	L. C. W. T.	*Sch.	Irwin	1,304	1,150	228.4	38.3	19.5	3	1913	Bath, Me.	Philadelphia, Pa.
100159	J. R. G. D.	Bk.	Isaac Reed	1,541	1,488	212.0	40.0	24.2	15	1875	Waldoboro, Me.	San Francisco, Cal.
12371		Sch.	Isaac Sherwood	73	70	76.0	26.0	6.0	4	1868	Haverstraw, N. Y.	New York, N. Y.
100244		Sch.	Isaac Stephenson	461	438	163.3	32.1	11.1	5	1879	Manitowoc, Wis.	Ogdensburg, N. Y.
100386		Sch.	Isaac H. Keeler	13	9	56.5	14.6	3.9	6	1885	Somerset County, Md.	Crisfield, Md.
100401		Sch.	Isaac T. Parks	10	5	53.0	14.9	2.9	3	1886	....do	Wilmington, Del.
202848	K. V. F. S.	Sch.	Isabel B. Wiley	776	611	160.3	37.3	17.3	7	1906	Bath, Me.	Bath, Me.
12253		Sch.	Isabella	14	13	36.6	13.4	6.0	2	1865	Noank, Conn.	Stonington, Conn.
100335		Slp.	Isabella	9	8	33.3	14.5	4.0	1	1883	Cold Spring, N. Y.	Cold Spring, N. Y.
200498		Slp.	Isebella	9	8	32.4	12.0	3.5	2	1903	St. Helena Island, S. C.	Beaufort, S. C.
100319	J. W. P. S.	Sch.	Isaiah K. Stetson	313	271	136.9	31.3	10.3	6	1882	Brewer, Me.	New York, N. Y.
100560		Slp. y.	Isem	16	15	38.6	14.1	4.5	1	1893	Marion, Mass.	New Bedford, Mass.
100643		Slp.	Isidore Shores	7	7	42.3	14.0	3.3	5	1897	Chance, Md.	Crisfield, Md.
12317		Slp.	Island Belle	69	65	73.6	24.5	6.0	2	1859	Yarmouth, Me.	Mount Desert Ferry, Me.
12031		Sch.	Island Home	43	41	64.0	20.9	6.3	1	1860	Middletown, Conn.	Gloucester, Mass.
100785		Sch.	Island Home	45	43	58.9	20.6	4.8	3	1903	Plantation Key, Fla.	Key West, Fla.
100126		Slp.	Island Queen	13	13	37.5	16.4	4.2	1	1874	Sayville, N. Y.	Patchogue, N. Y.
100688		Sch.	Isle de Cuba	6	6	43.5	13.5	2.6	3	1899	Hoopers Island, Md.	Crisfield, Md.
100274		*Sch.	Isolda Rock	70	66	76.2	21.5	6.2	3	1881	Manitowoc, Wis.	Grand Haven, Mich.
203929	K. V. W. M.	Slp. y.	†Istalena	49	30	67.8	16.8	10.3	3	1907	Bristol, R. I.	New York, N. Y.
100239		Sch.	Itasca	75	71	72.2	24.3	5.9	2	1879	Cherryfield, Me.	Fall River, Mass.
200813		Slp.	Iva	5	5	35.8	12.8	2.8	3	1902	Hunting Creek, Va.	Crisfield, Md.
100571		Sch.	Iva Manifold	28	26	53.5	18.2	5.7	2	1893	Herring Bay, Md.	Annapolis, Md.
100687		Slp.	Iva Pearl	6	6	38.5	14.3	3.0	5	1899	Elliott, Md.	Crisfield, Md.
100516		Sch.	Ivalon	13	9	51.8	13.5	3.8	1	1891	Beaufort, N. C.	Beaufort, N. C.
100583		Sch.	Ivanhoe	64	61	77.0	19.0	8.0	5	1894	Northport, N. Y.	New York, N. Y.
100691		Sch.	Ivy	11	7	46.0	13.7	3.0	1	1899	Smyrna, N. C.	Beaufort, N. C.
100743		Sch.	Ivy L. Leonard	31	21	64.2	18.1	4.8	8	1883	Madison, Md.	Crisfield, Md.
12926	H. K. G. M.	Sch.	Izetta	199	189	107.0	27.5	9.0	5	1865	Brewer, Me.	Bangor, Me.
			J.									
12999		Slp.	J. Brown	9	9	34.0	12.6	3.8	1	.....	.....	New York, N. Y.
77075		Sch.	J. Chrutfl	9	8	35.0	15.0	3.6	3	1892	Biloxi, Miss.	New Orleans, La.
76512		Slp.	J. Gordon	10	6	36.8	14.0	4.0	2	1884	Bridgeton, N. J.	Bridgeton, N. J.
9231		Sch.	[2]J. Kennedy	98	83	79.0	24.0	7.0	5	1847	Surry, Me.	Calais, Me.
76826		Sch.	J. Manko	10	6	51.6	13.8	3.3	1	1889	St. Peters Creek, Md.	Newbern, N. C.
76021		Sch.	J. McCaffrey	23	16	52.6	18.4	4.1	2	1878	Stonewall, Miss.	Gulfport, Miss.
77145		Sch.	J. Peterson	27	17	55.2	18.6	4.2	3	1894	Bonfouca, La.	New Orleans, La.
76301		Slp.	J. Shaw	6	6	34.0	11.0	2.6	1	1874	Smiths Landing, N. J.	Somers Point, N. J.
77382		Sch.	J. Tolley	7	7	39.0	14.4	2.6	3	1899	Fishing Creek, Md.	Crisfield, Md.
76430		Sch.	J. A. Chelton	46	34	66.0	22.5	6.0	4	1883	Pocomoke City, Md.	Baltimore, Md.
205848		Sch.	J. A. Croswell	56	47	78.2	22.4	5.9	3	1908	White Haven, Md.	Crisfield, Md.
77181		Slp.	J. A. Gault	5	5	26.0	12.4	3.4	1	1895	Atlantic City, N. J.	Bridgeton, N. J.
76475		Sch.	J. A. Holland	22	15	56.0	17.4	5.0	2	1883	Pocomoke City, Md.	Alexandria, Va.
12760		Sch.	J. A. Holmes	167	159	112.3	26.5	8.7	6	1867	Mears, Mich.	Port Huron, Mich.
13245		Slp.	J. A. Mora	50	48	49.4	24.3	6.4	1	1857	Brooklyn, N. Y.	New York, N. Y.
76868		Sch.	J. B. Lozen	565	538	178.0	32.6	12.4	5	1890	Mount Clemens, Mich.	Detroit, Mich.
75366		Sch.	J. B. Newland	157	149	111.4	26.2	7.7	4	1870	Manitowoc, Wis.	Milwaukee, Wis.
76359	J. W. N. T.	Bkn.	J. B. Rabel	450	389	143.9	33.2	12.4	7	1882	Columbia Falls, Me.	New York, N. Y.
205631		Slp.	J. B. Vetra	15	12	50.0	16.6	4.0	5	1908	Wenona, Md.	Baltimore, Md.
76092	J. T. M. C.	*Sch.	J. B. Walker	2,136	1,984	247.1	42.2	30.0	29	1879	Thomaston, Me.	New York, N. Y.
76892		Sch.	J. C. Armiger	9	9	55.0	15.0	3.6	2	1890	Solomons Island, Md.	Baltimore, Md.
77329		Sch.	J. C. Causey	6	6	44.1	10.9	2.8	3	.....	Deals Island, Md.	Crisfield, Md.
76901		Sch.	J. C. Lake	10	6	51.0	13.8	3.2	5	1890	St. Peters, Md.	Do.
75295		Sch.	J. C. Townsend	35	34	58.5	20.7	4.5	2	1871	Indian River, Del.	Bridgeton, N. J.
12661		Slp.	J. C. Wood	5	5	30.9	9.9	3.3	1	.....	.....	Cape Charles, Va.
76355		Sch.	J. D. Mason	11	7	39.3	12.6	3.1	1	1882	Hunting Quarters, N. C.	Beaufort, N. C.
75909	J. R. L. F.	*Sch.	J. D. Peters	1,085	1,030	182.2	36.1	21.8	5	1875	Bath, Me.	Seattle, Wash.
200504		Sch.	J. D. Porter	9	7	40.0	12.0	3.2	2	1903	Shallotte, N. C.	Wilmington, N. C.
200336		Sch.	J. E. Davis	31	19	62.7	20.1	3.3	2	1903	Grafton, Va.	Newport News, Va.
76911	K. H. R. D.	Sch.	J. E. du Bignon	542	458	157.7	35.0	13.4	7	1890	Boston, Mass.	Boston, Mass.
77215		Sch.	J. E. Grady	12	9	37.5	10.7	5.4	3	1896	Apalachicola, Fla.	Apalachicola, Fla.
77487		Sch.	J. E. Hovah	6	5	36.2	10.3	2.9	2	1901	Atlantic, N. C.	Newbern, N. C.
75878		Sch.	J. E. Hutson	7	7	40.0	10.3	2.8	1	1876	Yorktown, Va.	Newport News, Va.
76278		Sch.	J. E. Skylight	10	10	50.0	13.6	3.2	2	1881	Crisfield, Md.	Alexandria, Va.
77381		Slp.	J. E. Sterling	7	7	38.0	13.6	3.4	2	1899	....do	Cape Charles, Va.
76303		Sch.	J. E. Walker	19	18	40.6	14.7	3.7	10	1882	Cedar Keys, Fla.	Key West, Fla.
77379		Sch.	J. F. Hearn	7	7	42.0	15.0	3.0	4	1899	Wingate, Md.	Crisfield, Md.
76444		Sch.	J. F. Langhammer	31	23	60.0	19.0	5.8	2	1883	Pocomoke City, Md.	Annapolis, Md.
76442		Sch.	J. F. Morris	14	13	41.5	13.8	3.7	2	1883	Hunting Quarters, N. C.	Newbern, N. C.
77082		Sch.	J. F. P.	15	14	33.0	11.0	4.0	1	1893	Waukegan, Ill.	St. Augustine, Fla.
76548		Slp.	J. F. Penney	14	9	38.7	16.0	4.2	3	1884	Moriches, N. Y.	Bridgeton, N. J.

[1] Formerly schooner-yacht Queen.

[2] Formerly schooner Francis Ellen.

† Composite.

MERCHANT SAILING VESSELS OF THE UNITED STATES—Continued.

Official No.	Signal letters.	Rig.	Name of vessel.	Gross tonnage.	Net tonnage.	Length.	Breadth.	Depth.	Crew.	When built.	Where built.	Home port (where permanent document issues).
						Feet.	*Feet.*	*Feet.*				
76128	.....	Sch.	J. G. Ruge.....	15	14	37.5	15.6	4.8	9	1880	Apalachicola, Fla.....	Tampa, Fla.
75823	.....	Sch.	J. G. Wall.....	98	93	80.5	27.0	7.0	12	1875	Eureka, Cal.....	San Francisco, Cal.
77549	K.R.V.Q.	Sch	J. H. Lunsmann.....	1,090	952	215.6	40.8	17.6	11	1902	Everett, Wash.....	Do.
75722	.....	Sch.	J. H. Mead.....	409	388	171.0	29.0	11.0	7	1874	Sheboygan, Wis.....	Chicago, Ill.
75504	.....	*Sch.	J. H. Rutter.....	1,224	1,212	212.1	35.9	14.0	3	1873	Marine City, Mich.....	New York, N. Y.
76817	.....	Slp.	J. H. Still.....	31	29	58.2	17.8	5.0	1	1889	Bayport, N. Y.....	Patchogue, N. Y.
75720	.....	Sch.	J. I. Case.....	827	786	208.0	34.5	14.5	6	1874	Manitowoc, Wis.....	Chicago, Ill.
77374	K.N.V.P.	Sch.	J. J. Flaherty.....	162	124	110.8	25.4	12.0	21	1899	Essex, Mass.....	Gloucester, Mass.
13217	.....	Sch.	J. J. Morrow.....	37	35	60.0	20.0	5.0	3	1855	Staten Island, N. Y.....	Newport News, Va.
77498	.....	Sch.	J. J. Saunders.....	30	22	66.0	18.9	5.3	4	1901	Solomons, Md.....	Annapolis, Md.
76016	.....	Sch.	J. J. Stofen.....	32	30	53.0	21.0	4.3	1	1878	San Francisco, Cal.....	San Francisco, Cal.
76463	.....	Sch.	J. J. Taylor.....	10	10	37.1	12.6	3.5	1	1883	Hunting Quarters, N. C....	Newbern, N. C.
77052	.....	Sch.	J. J. Underhill.....	35	33	68.1	20.3	4.8	4	1892	Madison, Md.....	Annapolis, Md.
75146	J. G. V. M.	Sch.	J. K. Manning.....	297	228	111.0	29.2	9.7	8	1899	Dennisville, N. J.....	Gloucester, Mass.
75777	.....	Sch.	J. L. Green.....	89	85	90.1	27.2	6.4	4	1875	Port Clinton, Ohio.....	Port Huron, Mich.
77344	.....	Slp.	J. L. Ingersoll.....	13	8	39.5	14.2	4.2	5	1899	Dividing Creek, N. J.....	Bridgeton, N. J.
77115	.....	Sch.	J. L. Sandlin.....	18	17	49.4	14.0	5.8	5	1893	Punta Gorda, Fla.....	Key West, Fla.
77575	.....	Sch.	J. M. Flechas.....	33	24	57.1	22.2	3.7	3	1903	Scranton, Miss.....	Gulfport, Miss.
76302	J.W. P. D.	Bkn.	J. M. Griffith.....	606	529	162.5	39.6	13.5	9	1882	Seabeck, Wash.....	San Francisco, Cal.
76907	K. H. Q. P.	Sch.	J. M. Weatherwax.....	384	365	140.0	27.8	11.4	8	1890	Aberdeen, Wash.....	Do.
75782	.....	Sch.	J. O. Smith.....	18	10	41.9	17.5	4.0	4	1875	Norwalk, Conn.....	Bridgeton, N. J.
76291	.....	Sch.	J. P. Robinson.....	53	50	71.0	23.0	5.0	3	1882	Alexandria, Va.....	Alexandria, Va.
75050	J. P. T. C.	Sch.	J. R. Bodwell.....	224	174	100.3	26.9	8.5	5	1874	Stockton, Me.....	Rockland, Me.
76321	.....	Sch.	J. R. Carroll.....	14	14	45.6	14.7	4.0	1	1882	Baltimore, Md.....	Newport News, Va.
76098	.....	Sch.	J. R. Dixon.....	15	9	42.0	17.2	4.5	2	1879	Somerset County, Md.....	Annapolis, Md.
76393	.....	Sch.	J. R. Edwards.....	435	413	175.2	30.6	12.2	6	1883	Marine City, Mich.....	Port Huron, Mich.
77100	.....	Sch.	J. R. Moffett.....	44	30	70.0	21.0	5.4	3	1893	Pocomoke City, Md.....	Tappahannock, Va.
76843	K. G. Q. C.	*Sch.	J. R. Teel.....	870	756	177.6	38.0	19.3	5	1889	Newburyport, Mass.....	Philadelphia, Pa.
13759	.....	Sch.	J. S. Glover.....	56	53	72.0	20.0	7.0	2	1868	Ipswich, Mass.....	Rockland, Me.
77197	.....	Slp.	J. S. Heyward.....	29	26	51.6	19.8	5.9	2	1895	Charleston, S. C.....	Charleston, S. C.
75433	J. M. H. N.	Sch.	J. S. Lamprey.....	306	250	130.0	31.0	12.0	5	1872	Salem, Mass.....	New York, N. Y.
75415	.....	Sch.	J. S. Smith.....	20	17	55.0	19.0	5.6	2	1872	Somerset County, Md.....	Baltimore, Md.
13240	H. L. K. D.	Sch.	J. S. Terry.....	124	118	104.4	22.4	7.2	3	1864	East Haddam, Conn.....	Stonington, Conn
206999	.....	Slp.	J. T. Hicks.....	7	5	33.0	13.6	2.0	1	1909	Palacios, Tex.....	Port Lavaca, Tex.
76343	.....	Slp.	J. T. Leonard.....	10	9	45.4	16.6	2.8	5	1882	Dorchester County, Md....	Crisfield, Md.
77059	.....	Sch.	J. T. Parks.....	10	9	51.0	13.5	3.6	1	1892	Oriole, Md.....	Newport News, Va.
77331	.....	Slp.	J. T. Tyler.....	7	7	35.5	13.0	3.2	4	1898	Ewell, Md.....	Crisfield, Md.
13874	.....	Sch.	J. V. Taylor.....	199	189	125.0	26.2	8.9	5	1867	Winneconne, Wis.....	Chicago, Ill.
77545	.....	Sch.	J. W. Booth.....	11	11	48.5	13.6	3.3	3	1902	Punta Gorda, Fla.....	Key West, Fla.
75309	.....	Sch.	J. W. Bradley.....	48	45	68.4	20.5	6.7	12	1871	Bristol, Me.....	New Bedford, Mass.
75057	.....	Sch.	J. W. Brooks.....	47	35	64.5	21.1	6.1	10	1868	Dorchester County, Md....	Bridgeton, N. J.
200939	K. T. D. F.	Sch.	J. W. Clise.....	845	715	185.6	41.0	14.0	10	1904	Ballard, Wash.....	Port Townsend, Wash.
76923	.....	Sch.	J. W. Cox.....	16	15	66.0	16.0	4.0	2	1890	Mathews County, Va.....	Newport News, Va.
76103	.....	Sch.	J. W. Evans.....	10	10	34.0	14.2	2.9	2	1879	York County, Va.....	Do.
12505	.....	Sch.	J. W. Fennimore.....	15	8	49.7	17.7	4.7	6	1853	Burlington, N. J.....	Bridgeton, N. J.
77514	.....	Sch.	J. W. Knowles.....	57	52	83.0	23.0	5.8	4	1901	Sharptown, Md.....	Baltimore, Md.
76758	.....	Sch.	J. W. Lewis.....	19	18	45.0	14.6	4.6	5	1888	Green Point, Va.....	Do.
77481	.....	Slp.	J. W. Walker.....	7	7	42.0	14.4	4.0	4	1901	Oriole, Md.....	Crisfield, Md.
204073	.....	Sch.	J. W. Wilson.....	16	11	53.3	17.5	4.2	2	1907	Salisbury, Md.....	Do.
76377	.....	Sch.	J. B. W. Curet.....	40	28	61.1	21.6	4.7	3	1882	Jordan River, Miss.....	Gulfport, Miss.
77412	K. Q. D. H.	Sch.	[1]J. Arthur Lord.....	212	189	102.3	27.5	11.6	5	1881	Kempt, Nova Scotia.....	New York, N. Y.
75227	.....	Sch.	J. Calhoun Johnson.....	26	18	59.1	19.1	4.8	8	1870	Accomac County, Va.....	Bridgeton, N. J.
200273	K. S. Q. N.	*Sch.	J. Carlton Hudson.....	880	823	198.5	36.4	14.6	3	1903	Bath, Me.....	Wilmington, Del.
76221	.....	Sch.	J. Chester Wood.....	69	66	68.6	23.0	6.5	2	1881	Cherryfield, Me.....	Deer Isle, Me.
13249	.....	Sch.	J. Clark Curtin.....	23	22	67.2	13.8	4.5	1	1862	Bridgeport, Conn.....	New York, N. Y.
77433	K. Q. H. M.	Sch.	J. Edward Drake.....	910	789	182.6	37.3	17.5	7	1900	Bath, Me.....	Philadelphia, Pa.
111429	.....	Sch.	[2]J. Edwin Kirwan.....	138	110	105.0	28.9	8.7	6	1902	Gloucester, Va.....	Baltimore, Md.
76742	K. F. H. B.	Sch.	J. Frank Seavey.....	412	336	144.0	33.9	10.2	6	1888	Bath, Me.....	Rockland, Me.
77155	K. M. B. P.	Sch.	J. Holmes Birdsall.....	1,520	1,368	218.0	43.0	22.1	9	1894	Camden, Me.....	Philadelphia, Pa.
76273	J. V. P. S.	Sch.	J. Howell Leeds.....	414	393	134.5	34.8	11.5	6	1881	Mauricetown, N. J.....	Do.
202432	.....	Sch.	J. Lloyd Hawkridge.....	121	88	89.6	26.6	6.4	3	1905	Milford, Del.....	Cold Spring, N. Y.
76586	K. D. C. P.	Sch.	J. Manchester Haynes.....	795	683	179.6	35.8	20.2	8	1885	Waldoboro, Me.....	Boston, Mass.
77360	K. P. F. N.	*Sch.	J. B. King & Co., No. 19..	1,166	1,116	206.3	34.9	19.0	4	1899	Port Richmond, N. Y.....	New York, N. Y.
77385	K. P. L. D.	*Sch.	J. B. King & Co., No. 20..	1,170	1,119	206.3	35.0	19.0	3	1899	.....do.....	Do.
77390	K. P. M. G.	*Sch.	J. B. King & Co., No. 21..	1,166	1,111	206.3	35.2	19.0	3	1899	.....do.....	Do.
12901	.....	Sch.	J. and C. Merritt.....	35	33	55.0	21.1	5.4	2	1866	English Creek, N. J.....	Somers Point, N. J.
209334	.....	Slp.	Jack Johnson.....	7	5	33.0	13.1	3.2	2	1911	St. Helena Island, S. C.....	Beaufort, S. C.
76526	.....	Slp.	Jack O'Lantern.....	7	6	34.8	13.2	4.5	6	1884	Harpswell, Me.....	Boston, Mass.
77180	.....	Slp.	Jack and Jim.....	11	9	46.0	11.3	3.6	1	1895	San Mateo, Cal.....	San Francisco, Cal.
203820	K. V. T. G.	Sch.	Jacksonville.....	620	547	179.4	36.2	13.8	8	1906	Jacksonville, Fla.....	Jacksonville, Fla.
76983	.....	Sch.	Jacob Goldstrom.....	10	6	50.5	13.5	3.4	5	1891	Somerset County, Md.....	Crisfield, Md.
77534	.....	Sch.	Jacob Moock.....	20	12	47.6	18.0	4.1	3	1902	Bonfouca, La.....	Gulfport, Miss.
75361	.....	Sch.	Jacob Rivell.....	35	23	55.3	19.0	5.1	2	1868	Bridgeton, N. J.....	Somers Point, N. J.
13118	H. L. F. G.	Shp.	Jacob A. Stamler.....	1,198	1,198	175.0	37.0	23.3	9	1856	Brooklyn, N. Y.....	New York, N. Y.
77478	K. R. C. L.	Sch.	Jacob M. Haskell.....	1,778	1,362	226.8	43.2	20.5	9	1901	Rockland, Me.....	Boston, Mass.
76649	.....	Sch.	Jacob S. Barnes.....	8	7	44.7	11.5	2.6	1	1886	Dorchester County, Md....	Annapolis, Md.

[1] Formerly British schooner Christina Moore.

[2] Formerly schooner Ruby and Bessie.

MERCHANT SAILING VESSELS OF THE UNITED STATES—Continued.

Official No.	Signal letters.	Rig.	Name of vessel.	Gross tonnage.	Net tonnage.	Length.	Breadth.	Depth.	Crew.	When built.	Where built.	Home port (where permanent document issues).
						Feet.	*Feet.*	*Feet.*				
76805	K.G.H.Q.	Sch	Jacob S. Winslow	910	823	180.4	36.9	18.0	9	1889	Bath, Me.	Portland, Me.
77325		Slp.	Jacob T. Bradshaw	7	7	36.9	13.8	3.6	4	1898	Ewell, Md	Crisfield, Md.
75178		Sch.	James Byrnes	34	32	58.7	21.2	4.2	2	1870	San Francisco, Cal.	San Francisco, Cal.
76970		Slp.	James Crocker	5	5	29.5	11.7	3.1	1	1887	Bayport, N. Y.	Patchogue, N. Y.
76169	J.V.C.N.	*Sch.	James Drummond	1,520	1,476	216.0	40.0	24.2	5	1881	Phippsburg, Me.	Tacoma, Wash.
200320		Slp.	James Edson	6	5	39.0	13.0	2.9	1	1903	Hopkins, Va.	Cape Charles, Va.
12987		Sch.	James Freeman	60	57	71.0	19.8	6.0	3	1852	Portsmouth, N. H.	Machias, Me.
77462	K.Q.T.C.	Bkn.	James Johnson	1,149	993	214.0	41.3	16.6	12	1901	Seattle, Wash.	San Francisco, Cal.
77184		*Slp.	James M	31	31	58.1	18.2	4.0	1	1895	Woolwich, Me.	Bath, Me.
75307		Sch.	James Manning	8	7	34.5	11.0	4.2	1	1871	Harpswell, Me.	Castine, Me.
77161		Sch.	James McLaughlin	48	46	64.0	24.3	5.0	2	1894	Tottenville, N. Y.	Perth Amboy, N. J.
76518		Sch	James Mowatt	523	497	166.4	33.1	13.0	6	1884	Milwaukee, Wis.	Detroit, Mich.
77016		Slp.	James Mulvey	18	11	42.0	16.4	4.1	4	1892	Greenwich, N. J.	Bridgeton, N. J.
202613		Sch.	James Munroe	25	12	53.7	19.0	4.1	5	1905	Biloxi, Miss.	Gulfport, Miss.
77231		*Sch.	JAMES NASMYTH	3,422	3,162	365.5	45.8	23.2	9	1896	West Bay City, Mich.	Duluth, Minn.
75963	J.S.Q.T.	Bk.	James Nesmith	1,735	1,632	228.1	40.3	26.3	15	1877	Bath, Me.	San Francisco, Cal.
75063		Sch.	James Patterson	47	45	69.0	22.0	4.5	2	1868	Nyack, N. Y.	Patchogue, N. Y.
75287		Sch.	James Potter	40	38	55.0	18.1	7.0	7	1871	Noank, Conn.	Tampa, Fla.
76539		Sch.	James Preston	10	9	50.0	14.0	3.6	5	1884	Somerset County, Md.	Baltimore, Md.
77388		Sch.	James Raymond	7	7	42.2	11.8	2.7	1	1899	Straits, N. C.	Newbern, N. C.
76514	K.C.P.V.	Sch.	James Rothwell	498	473	151.1	35.0	14.3	6	1884	Yarmouth, Me.	Boston, Mass.
75960		Sch.	James Rumley	12	8	45.6	13.7	3.6	1	1877	Smyrna, N. C.	Newbern, N. C.
75627	J.P.N.H.	Sch.	James Slater	311	266	118.1	30.5	10.2	6	1874	Port Jefferson, N. Y.	Boston, Mass.
77454	K.Q.P.J.	Bkn.	James Tuft	1,274	1,043	215.5	42.5	17.4	12	1901	Port Blakeley, Wash.	San Francisco, Cal.
13605	J.D.Q.N.	Sch.	James Young	261	225	110.8	29.5	10.3	5	1866	Thomaston, Me.	Bath, Me.
76200		Sch.	James A. Garfield	73	50	74.5	22.0	8.0	8	1881	Bath, Me.	Gloucester, Mass.
76226		Sch.	James A. Garfield	64	61	77.0	25.5	5.2	4	1881	Nyack, N. Y.	Patchogue, N. Y.
76260		Sch.	James A. Garfield	28	20	67.5	17.6	5.6	3	1881	Solomons Island, Md.	Baltimore, Md.
76271		Sch.	James A. Garfield	61	45	78.2	23.3	6.3	4	1881	Baltimore, Md.	Tappahannock, Va.
75024		Sch.	James A. Parsons	219	208	113.9	28.4	8.8	5	1860	Millville, N. J.	Baltimore, Md.
76875		Sch.	James A. Webster	74	70	86.0	27.0	6.6	3	1890	Brooksville, Me.	Vinal Haven, Me.
75326		Sch.	James A. Whiting	35	23	61.0	20.6	6.3	2	1871	Somerset County, Md.	Tappahannock, Va.
75351	J.L.G.N.	Sch.	James B. Anderson	163	135	101.0	27.6	8.2	4	1871	Frederica, Del.	Crisfield, Md.
00599	K.S.V.G.	Sch.	James B. Drake	1,153	991	196.3	39.6	18.4	8	1904	Bath, Me.	Bath, Me.
75239		Sch.	James C. Clark	41	33	62.8	22.1	5.4	5	1870	Baltimore, Md.	Baltimore, Md.
76367		Sch.	James C. Leonard	21	13	48.8	18.3	4.9	3	1882	James Island, Md	Bridgeton, N. J.
76662		Sch.	James E. Jouett	20	19	43.1	13.0	8.0	3	1880	Manatee, Fla.	Key West, Fla.
77109		Sch.	James E. Kirwan	22	14	64.0	17.7	4.3	2	1895	Kent Island, Md.	Annapolis, Md.
75188		Sch.	James E. Trott	59	56	73.8	22.9	6.2	3	1870	Baltimore, Md.	Baltimore, Md.
77528		Sch.	Jas. F. McKenna	95	81	78.0	27.6	6.3	2	1902	San Francisco, Cal.	San Francisco, Cal.
76363		Sch.	James G. Blaine	20	12	62.8	17.0	4.2	8	1882	Somerset County, Md.	Crisfield, Md.
77306		Sch.	James H. Beach	23	20	53.0	18.5	5.6	2	1898	Alexandria, Va.	Do.
77321	K.N.Q.T.	Sch.	James H. Bruce	533	476	166.2	37.0	12.5	9	1898	Fairhaven, Cal.	San Francisco, Cal.
200150		Slp.	James H. Cullen	6	6	38.6	12.6	3.4	3	1903	Crisfield, Md.	Crisfield, Md.
76957		Sch.	James H. Dashiell	52	49	79.0	23.5	5.7	3	1891	Madison, Md.	Do
77106	K.L.S.F.	Sch.	James H. Hargrave	184	138	128.0	23.6	9.8	5	1893	Sharptown, Md.	Baltimore, Md.
13234		Sch.	James H. Holdane	52	50	59.4	23.4	5.7	2	1857	Greenwich, Conn.	Cold Spring, N. Y.
75622	J.P.K.Q.	Sch.	James H. Hoyt	414	393	133.4	33.0	10.3	6	1874	Easthaven, Conn.	Hyannis, Mass.
13155		Slp.	James H. Larkin	10	9	35.0	13.0	3.0	1	1866	Staten Island, N. Y.	Norfolk, Va.
76146		Sch.	James H. Lewis	37	35	63.6	22.7	5.6	4	1880	Pocomoke City, Md.	Baltimore, Md.
75579		Sch.	James H. Nixon	32	21	58.0	19.0	4.9	5	1873	Mauricetown, N. J.	Bridgeton, N. J.
76360		Sch.	James H. O'Neill	26	18	52.0	18.4	5.2	7	1882	Somerset County, Md.	Do.
76513		Sch.	James H. Phillips	10	9	50.0	12.0	3.0	5	1884	Taylors Island, Md.	Crisfield, Md.
76898		Slp.	James H. Turner	10	5	36.5	13.3	3.8	3	1890	Cambridge, Md.	Bridgeton, N. J.
76481		Sch.	James J. Lemon	25	15	54.2	18.9	4.4	3	1884	Wolf River, Miss.	New Orleans, La.
75328		Sch.	James K. Rayfield	6	6	39.3	9.6	3.4	1	1871	Crisfield, Md.	Cape Charles, Va.
13398	H.L.P.K.	Sch.	James L. Maloy	174	147	102.0	28.5	7.9	5	1864	Milton, Del.	Bath, Me.
75626		Sch.	James M. Carey	59	56	68.5	24.1	5.5	3	1874	.....do	Camden, N. J.
207999		Sch.	James O. Sheppard	43	26	63.0	19.8	5.5	7	1910	Greenwich, N. J.	Bridgeton, N. J.
77492		Sch.	James O. Wright	17	17	60.0	17.8	4.7	2	1901	Oriole, Md.	Alexandria, Va.
12590		Sch.	James P. Foster, jr.	34	32	58.9	18.5	6.2	3	1862	East Haddam, Conn.	Provincetown, Mass.
76613		Sch.	James P. Nieukirk	25	15	51.5	18.0	5.1	2	1886	Bridgeton, N. J.	Bridgeton, N. J.
76502		Sch.	James P. Thurston	16	15	45.7	15.7	4.6	2	1884	Berkley, Va.	Newport News, Va.
77141		Sch.	James R. Clark	70	43	80.0	20.5	8.6	15	1894	Essex, Mass.	Salem, Mass.
76337		Sch.	Jas. R. Teal	69	66	81.0	24.0	5.8	3	1882	Milton, Md.	Baltimore, Md.
76368		Sch.	James T. Daniel	9	9	47.6	12.5	3.8	5	1882	Monie, Md.	Bridgeton, N. J.
76837		Sch.	James T. Dennis	14	9	54.8	15.3	4.0	2	1889	Oriole, Md.	Cape Charles, Va.
203539	K.V.P.R.	Sch.	James T. Maxwell, jr.	589	481	165.4	36.1	12.9	9	1906	Millbridge, Me.	New York, N. Y.
75520		Sch.	Jas. V. Dafger	33	22	55.2	19.3	6.2	4	1871	Somerset County, Md.	Tappahannock, Va.
77069	K.L.M.V.	Sch.	James W. Elwell	1,192	1,081	196.4	39.9	18.3	8	1892	Bath, Me.	Portland, Me.
13903		Sch.	James W. Lee	20	14	43.5	18.2	4.5	4	1868	English Creek, N. J.	Bridgeton, N. J.
202519		Sch.	James W. Parker	132	96	101.0	24.4	11.6	21	1905	Essex, Mass.	Boston, Mass.
77502	K.R.H.P.	Sch.	James W. Paul, jr.	1,808	1,653	250.0	43.0	21.9	12	1901	Verona, Me.	Portland, Me.
76480		Sch.	James and Ella	90	85	82.9	23.4	8.2	4	1884	Essex, Mass.	Boston, Mass.
76967		Slp.	James and Margaret	32	30	59.5	21.8	3.8	2	1887	Marcus Hook, Pa.	Bridgeton, N. J.
3893		Slp. y.	[1] Jane	16	13	45.0	12.5	6.0	2	1901	South Boston, Mass.	Salem, Mass.
12926		Sch.	Jane Ann	10	10	37.3	13.5	4.8	6	1846	Key Vaccas, Fla.	Key West, Fla.
12633		Sch.	Jane Brindle	26	25	53.7	18.0	5.4	2	1854	Somerset County, Md.	Brooklin, Me.

[1] Formerly sloop-yacht Bacchante.

MERCHANT SAILING VESSELS OF THE UNITED STATES—Continued.

Official No.	Signal letters.	Rig.	Name of vessel.	Gross tonnage.	Net tonnage.	Length.	Breadth.	Depth.	Crew.	When built.	Where built.	Home port (where permanent document issues).
						Feet.	*Feet.*	*Feet.*				
201484	K.T.L.M.	Sch.	Jane Palmer	3,138	2,823	308.6	49.0	22.4	13	1904	Boston, Mass.	Boston, Mass.
76624	.....	Sch.	Jane A. Smith	16	9	42.0	16.0	4.0	4	1886	Goshen, N. J.	Bridgeton, N. J.
77070	K.L.M.W.	Bkn.	Jane L. Stanford	970	861	215.5	41.0	17.0	13	1892	Fairhaven, Cal.	San Francisco, Cal.
75779	.....	Slp.	Jane and Elizabeth	11	11	36.7	14.5	3.0	2	1875	Tottenville, N. Y.	Bridgeport, Conn.
76516	.....	Sch.	Janet	58	44	79.2	22.7	5.6	3	1884	Oxford, Md.	Tappahannock, Va.
77504	.....	Sch.	Janice	10	6	38.5	14.3	2.9	3	1901	Biloxi, Miss.	Gulfport, Miss.
76754	.....	Sch.	Janie	11	8	46.2	12.2	3.1	1	1888	Smyrna, N. C.	Beaufort, N. C.
200123	.....	Sch.	Janie	11	11	41.5	13.5	3.0	2	1903	Sneads Ferry, N. C.	Wilmington, N. C.
77506	.....	Slp.	Janie F.	11	7	34.2	14.9	3.4	1	1901	Harris Neck, Ga.	Savannah, Ga.
77366	.....	Slp.	Jannett	8	6	38.0	12.0	3.0	1	1898	Leonardtown, Md.	Cape Charles, Va.
204891	.....	Slp.	Jannie	14	11	34.7	14.9	4.5	2	1908	Pin Point, Ga.	Savannah, Ga.
76652	.....	Sch.	Jay	18	11	46.0	17.2	4.3	5	1886	Goshen, N. J.	Wilmington, Del.
76538	.....	Sch.	Jay Eye See	7	7	45.5	12.8	3.4	5	1884	Somerset County, Md.	Bridgeton, N. J.
77027	.....	Slp.	Jay Eye See	7	6	30.4	11.4	3.6	2	1887	Jamesport, N. Y.	Greenport, N. Y.
75020	.....	Sch.	Jean Pegeal	9	8	40.0	11.0	3.0	0	1867	Galveston, Tex.	Galveston, Tex.
208228	L. B. R. P.	Sch.	Jeanette	97	66	99.0	22.5	10.1	18	1910	Gloucester, Mass.	Gloucester, Mass.
76508	.....	Slp.	Jennie	5	5	29.5	13.4	3.0	1	1884	Islip, N. Y.	Patchogue, N. Y.
76607	.....	Slp.	Jennie	6	5	25.1	12.3	3.4	1	1887	Marshallville, N. J.	Bridgeton, N. J.
76867	.....	Sch.	Jennie	5	5	40.7	10.3	2.6	1	1890	Lenoxville, N. C.	Newbern, N. C.
77178	.....	Cat.	Jennie	5	5	26.9	12.5	3.6	1	1895	Port Republic, N. J.	Somers Point, N. J.
75992	.....	Sch.	Jennie B	10	9	34.8	11.9	4.8	1	1878	Scituate, Mass.	Mount Desert Ferry, Me.
76611	.....	Sch.	Jennie Dawsey	18	17	52.9	10.3	3.1	2	1886	Jordan River, Miss.	Gulfport, Miss.
202420	.....	Sch.	Jennie Johnson	17	9	55.9	17.7	3.5	5	1905	Biloxi, Miss.	Do.
76992	.....	Sch.	Jennie K.	18	17	48.0	17.5	3.0	2	1891	Logtown, Miss.	New Orleans, La.
75618	.....	Sch.	Jennie Mathews	332	316	138.0	26.0	12.0	5	1874	Port Huron, Mich.	Ogdensburg, N. Y.
77040	.....	Slp.	Jennie P.	6	6	31.0	12.3	2.6	1	1892	New Orleans, La.	Tampa, Fla.
76488	.....	Slp.	Jennie R.	10	9	34.5	14.5	3.7	1	1884	Patchogue, N. Y.	Stamford, Conn.
77196	.....	Slp.	Jennie R.	9	8	27.0	11.4	5.5	2	1895	Bristol, Me.	Boothbay, Me.
76295	.....	Sch.	Jennie Reeves	15	11	44.0	15.8	4.5	5	1882	Dorchester, N. J.	Bridgeton, N. J.
76558	.....	Slp.	Jennie Treadwell	8	8	33.8	14.0	3.5	2	1885	Patchogue, N. Y.	Greenport, N. Y.
76948	.....	Slp.	Jennie V.	6	6	28.0	12.2	2.9	2	1882	.....do.	New Haven, Conn.
76306	.....	Sch.	Jennie Weaver	88	83	97.5	22.6	7.0	5	1882	South Haven, Mich.	Port Huron, Mich.
76699	.....	Sch.	Jennie Z.	19	18	44.7	17.0	4.3	2	1884	Cherryhill, N. J.	Bristol, R. I.
75965	J. S. R. G.	Sch.	Jennie A. Stubbs	198	159	111.8	27.6	10.7	0	1877	Lamoine, Me.	New York, N. Y.
76989	K. J. W. G.	Sch.	Jennie B. Hodgdon	118	85	95.4	23.4	10.4	18	1891	Gloucester, Mass.	Gloucester, Mass.
76403	.....	Slp.	Jennie C. Brown	24	23	45.5	17.5	5.1	9	1883	Bayshore, N. Y.	Patchogue, N. Y.
77312	K. N. P. D.	Sch.	Jennie D. Bell	194	171	125.0	23.5	7.5	3	1898	Bethel, Del.	Seaford, Del.
76497	.....	Sch.	Jennie D. Blocksom	9	5	40.0	12.5	3.8	3	1884	Lebanon, Del.	Wilmington, Del.
76707	K. F. B. L.	Sch.	Jennie E. Righter	647	565	171.0	35.4	14.6	11	1887	Madison, Conn.	New Haven, Conn.
77096	.....	Slp.	Jennie M. Chance	14	8	41.6	16.3	4.3	4	1893	Mauricetown, N. J.	Bridgeton, N. J.
76438	.....	Sch.	Jennie R. Foote	36	34	56.5	20.6	5.6	2	1883	Cambridge, Md.	Baltimore, Md.
76265	J. V. N. S.	Sch.	Jennie S. Hall	450	388	143.0	33.2	12.0	5	1881	Waldoboro, Me.	Boston, Mass.
76509	.....	Sch.	Jennie and Edna	63	60	70.0	24.0	5.5	3	1884	Benicia, Cal.	San Francisco, Cal.
75947	.....	Slp.	Jennie and Julia	14	13	45.6	14.0	4.9	1	1877	Kennebunk Port, Me.	Eastport, Me.
75206	.....	Slp.	Jennie and Kate	6	5	29.5	10.4	2.2	2	1870	Sinepuxent, Md.	Chincoteague, Va.
200235	.....	Slp.	Jennings B. Rowe	7	6	38.0	14.5	2.9	1	1903	Shadyside, Va.	Newport News, Va.
13094	.....	Sch.	Jenny Lind	52	41	66.0	21.1	5.7	3	1855	Biddeford, Me.	Deer Isle, Me.
76211	.....	Sch.	Jeremiah Godfrey	653	620	177.0	34.9	14.0	5	1881	Port Huron, Mich.	Detroit, Mich.
76767	K. G. B. V.	Sch.	Jeremiah Smith	409	336	143.9	35.0	10.3	6	1888	New London, Conn.	New Haven, Conn.
77505	.....	Sch.	Jeremiah N. Ogden	35	22	56.0	19.4	5.5	5	1901	Greenwich Pier, N. J.	Bridgeton, N. J.
76959	.....	Slp.	Jesse Arther	6	6	42.6	11.2	2.8	1	1891	Smyrna, N. C.	Beaufort, N. C.
13091	.....	Slp.	Jesse Carll	59	56	58.4	23.0	6.9	1	1862	Brooklyn, N. Y.	New York, N. Y.
13600	H. V. Q. L.	Sch.	Jesse Hart 2d	255	212	117.0	28.9	10.2	4	1866	Waldoboro, Me.	Calais, Me.
3271	.....	Sch.	[1] Jessie Lee	46	32	79.0	24.0	5.1	2	1883	Madison, Md.	Elizabeth City, N. C.
13942	.....	Slp.	Jesse Smith	13	12	47.1	14.0	3.9	2	1866	Patchogue, N. Y.	Perth Amboy, N. J.
13080	.....	Slp.	Jesse E. Folk	31	29	45.5	22.0	5.5	1	1864	Madison, Conn.	New York, N. Y.
13388	H. L. P. B.	Sch.	Jesse L. Leach	247	235	110.0	30.0	9.7	5	1863	Baltimore, Md.	Do.
75197	.....	Slp.	Jessie	7	6	29.6	11.9	3.5	0	.....	.....	Boston, Mass.
76503	.....	Slp.	Jessie	10	9	35.5	14.2	3.7	2	1884	Tottenville, N. Y.	New York, N. Y.
77022	.....	Sch.	Jessie	21	20	51.0	14.6	5.7	1	1892	Essex, Mass.	Newport, R. I.
202274	.....	Sch.	Jessie Costa	130	89	102.5	24.6	11.6	25	1905	.....do.	Boston, Mass.
80529	.....	Slp.	[2] Jessie Deane	24	14	44.8	16.0	6.0	2	1875	Middletown, Conn.	Newbern, N. C.
13552	.....	Sch.	Jessie Fremont	29	28	54.0	13.1	4.4	1	1858	San Francisco, Cal.	San Diego, Cal.
12910	.....	Sch.	Jessie Irving	45	35	71.6	23.6	5.0	3	1866	Absecon, N. J.	Elizabeth City, N. C.
77067	.....	Slp.	Jessie L.	9	6	34.5	13.3	2.7	1	1892	Burnt Pot Island, Ga.	Savannah, Ga.
76050	.....	Sch.	Jessie May	6	5	31.0	11.2	3.2	2	1879	Apalachicola, Fla.	Apalachicola, Fla.
76554	.....	Sch.	Jessie P.	10	10	34.6	13.8	4.0	1	1884	The Narrows, Fla.	Pensacola, Fla.
205628	.....	Slp.	Jessie Price	15	12	50.9	16.3	4.3	5	1908	Oriole, Md.	Baltimore, Md.
77010	.....	Sch.	Jessie M. Bell	14	10	50.0	14.0	3.6	1	1892	Beaufort, N. C.	Newbern, N. C.
77386	.....	Slp.	Jewel	8	6	37.7	10.8	3.1	4	1899	Sinnickson, Va.	Cape Charles, Va.
76524	.....	Sch.	Jim	9	8	48.5	12.6	3.5	6	1884	Highmans Island, Md.	Annapolis, Md.
203984	.....	Slp.	Joanna	9	9	29.7	14.1	2.8	1	1907	Inverness, Ga.	Brunswick, Ga.
77564	.....	Sch.	Joanna Durgain	59	52	68.0	21.6	7.1	2	1902	Brooksville, Me.	Castine, Me.
76087	.....	Sch.	Joe Sanna	11	10	46.0	15.9	3.8	3	1879	Madisonville, La.	Mobile, Ala.
77556	.....	Slp.	Joe Wheeler	6	5	38.0	13.0	3.0	1	1900	Mappsburg, Va.	Cape Charles, Va.
76823	K. G. L. T.	Sch.	Joel Cook	401	319	146.0	34.2	10.4	5	1889	Bath, Me.	New York, N. Y.
77093	K. L. R. D.	Sch.	John A.	282	235	131.7	32.0	9.8	5	1893	Eureka, Cal.	Seattle, Wash.

[1] Formerly sch. {a Brown & Murphy. b Ida G. Fulton.

[2] Formerly sloop Wm. W. Hulse.

MERCHANT SAILING VESSELS OF THE UNITED STATES—Continued.

Official No.	Signal letters.	Rig.	Name of vessel.	Gross tonnage.	Net tonnage.	Length.	Breadth.	Depth.	Crew.	When built.	Where built.	Home port (where permanent document issues).
						Feet.	*Feet.*	*Feet.*				
76721	.....	Slp.	John B.....	8	8	32.4	12.3	4.3	2	1884	Patchogue, N. Y.....	Sag Harbor, N. Y.
76779	.....	Sch.	John B.....	8	7	44.0	11.0	3.1	1	1888	Smyrna, N. C.....	Wilmington, N. C.
13365	.....	Sch.	John Birely.....	27	17	56.7	17.2	6.3	8	1859	Philadelphia, Pa.....	Bridgeton, N. J.
201579	K. T. N. B.	Sch.	John Bossert.....	601	492	170.7	36.0	12.8	7	1904	Bath, Me.....	New York, N. Y.
75999	J. S. W. M.	Sch.	John Bracewell.....	224	194	113.6	29.2	9.1	5	1878	.....do.....	Rockland, Me.
75007	.....	Sch.	John Bradley.....	41	39	66.0	21.3	5.7	3	1854	Dorchester County, Md....	Annapolis, Md.
77436	.....	Sch.	John Branford.....	24	24	67.0	18.6	5.5	3	1900	Fairmount, Md.....	Alexandria, Va.
13218	.....	Slp.	John Bridge.....	48	48	49.5	20.4	8.2	1	1848	Brooklyn, N. Y.....	New York, N. Y.
76017	.....	Slp.	John Buzby.....	12	7	43.0	16.5	4.2	3	1878	Burlington, N. J.....	Bridgeton, N. J.
77223	.....	Sch.	John Clonghen.....	71	46	65.0	25.0	5.0	2	1896	Milford, Del.....	New York, N. Y.
13941	.....	Slp.	John Cornwell.....	24	23	48.0	18.0	4.7	1	1847	Cow Bay, N. Y.....	Patchogue, N. Y.
76496	.....	Sch.	John D.....	12	11	41.6	14.2	2.3	1	1883	Wading River, N. J.....	Tuckerton, N. J.
77417	K. Q. B. G.	Shp.	[1]JOHN ENA.....	2,842	2,706	312.9	48.1	25.0	28	1892	Glasgow, Scotland.....	San Francisco, Cal.
76459	.....	Sch.	John Ethridge.....	10	9	51.0	12.5	3.0	2	1883	Dames Quarter, Md.....	Tappahannock, Va.
76566	.....	Sch.	John Feeney.....	47	45	59.2	20.4	8.3	14	1885	Noank, Conn.....	New York, N. Y.
76950	.....	Sch.	John Fogarty.....	10	10	42.0	12.0	3.5	2	1886	Manatee, Fla.....	Tampa, Fla.
209753	.....	Sch.	John Fogarty.....	30	22	55.4	17.9	4.6	3	1912	Fogartyville, Fla.....	Do.
201630	K. T. N. P.	*Sch.	John Forsyth.....	2,198	2,067	279.4	47.4	21.5	7	1904	New London, Conn.....	New London, Conn.
77252	K. M. W. S.	Sch.	John Francis.....	322	285	126.0	32.2	9.0	6	1897	Tottenville, N. Y.....	Galveston, Tex.
77308	.....	Sch.	JOHN FRITZ.....	4,693	4,447	436.0	50.0	24.0	9	1898	West Bay City, Mich.....	Duluth, Minn.
77353	.....	Slp.	John Golligon.....	8	8	42.6	13.1	3.0	1	1899	Cape Charles, Va.....	Cape Charles, Va.
75834	.....	Sch.	John Green.....	27	15	52.0	17.4	5.5	2	1876	Mystic, Conn.....	Newport News, Va.
12539	.....	Sch.	John Guyant.....	36	23	58.6	18.7	5.4	5	1866	Camden, N. J.....	Philadelphia, Pa.
76578	K. D. B. S.	Sch.	John Hagerty.....	235	223	129.3	28.7	9.0	10	1885	Tottenville, N. Y.....	New York, N. Y.
77276	.....	Sch.	John Henry.....	7	7	41.6	14.7	2.9	4	1897	Fishing Creek, Md.....	Crisfield, Md.
75688	.....	Sch.	John Kelso.....	51	48	71.8	24.0	5.7	4	1872	Accomac County, Va.....	Baltimore, Md.
75662	.....	Slp.	John Lansdale.....	13	13	46.4	15.3	4.0	2	1874	Wading River, N. J.....	Tuckerton, N. J.
76507	.....	Sch.	John Martin.....	45	33	69.8	20.4	6.2	3	1884	Baltimore, Md.....	Baltimore, Md.
202718	.....	Slp.	John Martin.....	20	16	45.0	17.4	3.9	2	1905	Bluffton, S. C.....	Beaufort, S. C.
13831	.....	Sch.	John Nagel.....	66	62	71.5	24.5	5.0	2	1867	San Francisco, Cal.....	San Francisco, Cal.
12703	.....	Sch.	John Nye.....	66	38	73.7	21.1	7.7	6	1865	Essex, Mass.....	Tampa, Fla.
77435	K. Q. H. V.	Bkn.	John Palmer.....	1,187	1,080	223.9	42.4	17.2	12	1900	Fairhaven, Cal.....	San Francisco, Cal.
76958	K. J. P. L.	Sch.	John Paul.....	410	352	137.4	32.7	12.3	6	1891	Franklin, Me.....	Ellsworth, Me.
76735	K. F. G. J.	Sch.	John Peirce.....	405	353	147.0	34.3	10.0	6	1888	Bath, Me.....	New York, N. Y.
76494	.....	Sch.	John Schmults.....	59	56	70.4	24.7	5.1	3	1884	Nyack, N. Y.....	Perth Amboy, N. J.
77358	.....	*Sch.	JOHN SMEATON.....	5,049	4,725	458.0	50.2	25.0	9	1899	West Superior, Wis.....	Duluth, Minn.
76313	J. W. B. S.	Bkn.	John Smith.....	588	525	159.3	37.2	14.4	9	1882	Port Blakeley, Wash.....	San Francisco, Cal.
208888	.....	*Sch.	John Taylor.....	57	52	75.0	20.0	6.5	2	(†)	Alexandria, Va.....	Alexandria, Va.
76952	K. J. N. R.	Sch.	John Twohy.....	1,019	908	193.2	39.0	20.3	9	1891	Newburyport, Mass.....	Boston, Mass.
77377	.....	Slp.	John W.....	6	6	32.0	12.4	2.6	1	1898	Long Beach, N. J.....	Somers Point, N. J.
13922	.....	Slp.	John Wesley.....	15	14	42.2	16.2	4.2	3	1868	Linwood, N. J.....	Cape Charles, Va.
75006	.....	Sch.	John Wethered.....	69	66	76.5	23.7	6.5	4	1867	Talbot County, Md.....	Crisfield Md.
75856	J. R. V. F.	Sch.	John A. Beckerman.....	485	376	140.7	34.2	16.1	7	1870	Boston, Mass.....	Boston, Mass.
77194	K. M. J. S.	Sch.	John A. Campbell.....	545	462	161.2	36.7	12.8	8	1895	Port Blakeley, Wash.....	San Francisco, Cal.
75589	J. N. V. S.	Sch.	John A. Curtis.....	155	147	111.2	23.6	8.5	4	1874	Laurel, Del.....	Baltimore, Md.
76406	.....	Sch.	John A. English.....	25	24	51.0	17.3	5.0	3	1883	Leesburg, N. J.....	Tappahannock, Va.
77131	K. T. R. N.	Sch.	John A. Ericsson.....	60	57	75.5	20.0	8.4	10	1894	Essex, Mass.....	Savannah, Ga.
76815	.....	Sch.	John A. Francomb.....	658	625	180.0	36.0	13.0	6	1889	West Bay City, Mich.....	Buffalo, N. Y.
77310	.....	Sch.	JOHN A. ROEBLING.....	4,693	4,447	436.0	50.0	24.0	9	1898	.....do.....	Duluth, Minn.
76180	.....	Slp.	John A. Russell.....	22	21	58.3	15.9	3.0	3	1880	Havre de Grace, Md.....	Tappahannock, Va.
77588	K. S. M. Q.	Sch.	John B. Blemiller.....	1,077	858	188.3	38.2	21.8	8	1903	Bath, Me.....	Bath, Me.
75675	J. Q. G. L.	Sch.	John B. Carrington.....	388	315	133.5	33.0	14.0	6	1874	Guilford, Conn.....	Bangor, Me.
76932	K. J. G. M.	Sch.	John B. Coyle.....	685	607	155.3	34.8	16.8	7	1891	Bath, Me.....	Portland, Me.
75629	.....	Sch.	John B. Hegeman.....	26	17	52.0	16.0	5.0	4	1872	City Island, N. Y.....	Bridgeton, N. J.
76814	K. G. L. F.	Sch.	John B. Manning.....	1,190	955	198.9	40.1	17.4	7	1889	Wilmington, Del.....	Philadelphia, Pa.
13799	.....	Sch.	John B. Norris.....	49	46	66.5	20.2	6.3	2	1868	Fairhaven Mass.....	Edgartown, Mass.
75404	.....	Sch.	John C. Bowers.....	54	51	69.2	22.8	4.9	2	1871	Tottenville, N. Y.....	New York, N. Y.
76919	.....	Slp.	John C. Davis.....	6	5	32.4	12.2	3.5	1	1899	Straits, N. C.....	Beaufort, N. C.
77572	K. S. H. D.	Bkn.	John C. Meyer.....	932	794	200.0	40.0	15.4	11	1902	Tacoma, Wash.....	San Francisco, Cal.
76441	.....	Sch.	John C. Smith.....	8	8	49.2	12.0	3.1	3	1884	Somerset County, Md.....	Baltimore, Md.
76184	.....	Sch.	John C. Walker.....	8	7	52.5	13.1	3.2	5	1880	Crisfield, Md.....	Crisfield, Md.
203149	K. V. L. C.	Sch.	John D. Colwell.....	1,042	946	191.6	39.2	12.1	9	1906	Rockland, Me.....	Boston, Mass.
75399	J. L. Q. F.	*Slp.	John D. Paige.....	397	377	127.0	31.5	9.6	2	1872	Camden, N. J.....	Wilmington, Del.
76373	.....	Sch.	John E. Bright.....	27	26	54.9	18.0	4.8	5	1882	St. Michaels, Md.....	Tappahannock, Va.
77024	.....	*Slp.	John E. Du Bois.....	32	30	59.3	17.0	4.8	2	1892	Havre de Grace, Md.....	Baltimore, Md.
75739	.....	Sch.	John E. Mehrer.....	25	15	50.8	17.2	4.9	5	1875	Bridgeton, N. J.....	Bridgeton, N. J.
77209	.....	Slp.	John E. Mehrer II.....	15	13	46.0	16.2	4.5	2	1898	Toms River, N. J.....	Somers Point, N. J.
77384	.....	Slp.	John F. Daugherty.....	6	6	37.5	13.0	3.5	2	1899	Crisfield, Md.....	Cape Charles, Va.
77311	.....	Slp.	John F. Mitchell.....	8	8	41.0	14.8	3.6	1	1898	.....do.....	Crisfield, Md.
76404	.....	Sch.	John G. Pettis.....	26	25	47.0	18.4	4.6	1	1883	Islip, N. Y.....	Patchogue, N. Y.
13380	.....	Sch.	John G. Whilldin.....	51	48	78.3	18.8	6.9	8	1839	Philadelphia, Pa.....	Mobile, Ala.
76206	.....	Sch.	John H. Hoffman.....	13	13	35.0	14.0	4.0	2	1881	Apalachicola, Fla.....	Tampa, Fla.
76698	.....	Sch.	John H. Hoffman.....	5	5	37.0	11.6	2.8	4	1887	Smiths Island, Md.....	Crisfield, Md.
203779	.....	Sch.	John H. Orr.....	27	17	50.5	18.0	4.6	7	1906	Greenwich, N. J.....	Bridgeton, N. J.
76316	.....	Slp.	John H. Trusty.....	9	9	33.4	13.6	3.8	1	1882	Patchogue, N. Y.....	Stamford, Conn.
210838	L. C. R. V.	*Sch.	John H. Winstead.....	841	790	197.7	35.9	14.5	3	1912	Bath, Me.....	Wilmington, Del.
76014	.....	Sch.	John J. Barlum.....	1,184	1,125	222.5	40.5	16.3	5	1890	Toledo, Ohio.....	Cleveland, Ohio.
76610	.....	Sch.	John J. Driscoll.....	17	17	53.3	16.6	4.4	4	1886	Biloxi River, Miss.....	Mobile, Ala.

[1] Formerly Hawaiian ship John Ena.

† Rebuilt, 1911.

MERCHANT SAILING VESSELS OF THE UNITED STATES—Continued.

Official No.	Signal letters.	Rig.	Name of vessel.	Gross tonnage.	Net tonnage.	Length.	Breadth.	Depth.	Crew.	When built.	Where built.	Home port (where permanent document issues).
						Feet.	*Feet.*	*Feet.*				
205662	K.W.R.D.	Sch.	John J. Fallon	125	77	103.0	24.0	12.0	18	1908	Essex, Mass	Boston, Mass.
76549	K.C.T.W.	Sch.	John J. Hanson	628	556	149.0	34.4	17.5	8	1885	Bath, Me	Portsmouth, N. H.
77250	K.M.W.H.	Sch.	John J. Perry	152	138	93.2	26.5	10.2	4	1897	Rockland, Me	Rockland, Me.
209417		Slp.	John L. Lawrence	7	5	39.0	12.9	3.2	1	1911	Deep Creek, Va	Cape Charles, Va.
77061		Slp.	John L. Mills	5	5	37.0	9.0	2.5	2	1892	Chincoteague, Va	Chincoteague, Va.
76396		Sch.	John L. Spedden	38	28	64.2	21.1	4.7	3	1833	Cambridge, Md	Baltimore, Md.
77328		Slp.	John L. Thomas	5	5	37.6	12.0	3.0	4	1897	Hollands Island, Md	Crisfield, Md.
76484	K.C.H.F.	Sch.	John L. Treat	500	436	155.0	34.0	11.5	7	1884	Madison, Conn	Marblehead, Mass.
77143		Sch.	John M. Keen	64	33	78.8	20.0	8.6	6	1894	Essex, Mass	Pensacola, Fla.
77262		Slp.	John O. Davis	6	6	36.6	11.8	3.0	1	1896	Marion, Md	Tappahannock, Va.
76596		Sch.	John P. Bradshaw	9	6	39.8	12.4	3.3	1	1885	Somerset County, Md	Cape Charles, Va.
76764	K.G.B.R.	Sch.	John Q. Ferguson	129	122	105.2	21.0	7.6	3	1888	Sharptown, Md	Baltimore, Md.
210576		Sch.	John R. Benton	13	13	55.8	14.1	3.5	2	1912	Stevensville, Md	Do.
77439	K.P.R.N.	Sch.	John R. Bradley	112	80	96.8	24.5	9.8	18	1900	Essex, Mass	Gloucester, Mass.
76125	J.T.R.C.	Sch.	John R. Fell	354	281	131.8	34.1	10.4	5	1880	Bath, Me	Boston, Mass.
77281		Slp.	John R. Jones	6	6	36.5	13.3	3.2	1	1897	Pocomoke City, Md	Cape Charles, Va.
200880		Sch.	John R. Manta (whaling)	147	98	101.8	24.9	10.2	20	1904	Essex, Mass	Provincetown, Mass.
76386	K.B.C.M.	Sch.	John R. Penrose	455	432	148.0	34.6	12.2	7	1883	Milford, Del	New York, N. Y.
207001		Sch.	John R. Platter	29	29	58.4	16.6	5.8	3	1909	Key Largo, Fla	Key West, Fla.
75887		Sch.	John R. Walter	8	8	33.0	14.3	3.2	1	1876	Nashville, Va	Cape Charles, Va.
75706	J.Q.P.B.	Sch.	John S. Beacham	231	199	107.4	28.6	8.4	5	1874	Baltimore, Md	Richmond, Va.
76863	K.G.T.S.	Bkn.	John S. Emery	919	803	167.7	35.7	22.1	11	1890	Boston, Mass	Boston, Mass.
75253	J.K.G.T.	Sch.	John S. Gilmore	117	111	87.9	27.2	7.1	2	1870	Mays Landing, N. J	New Haven, Conn.
77330		Slp.	John S. Harvey	5	5	34.5	12.9	2.9	1	1898	Guilford, Va	Cape Charles, Va.
75732		Slp.	John S. Johnson	13	7	32 4	14.2	3.9	3	1874	Nashville, Va	Bridgeton, N. J.
75111		Slp.	John S. Morgan	23	22	47.5	17.4	5.2	2	1869	Greenport, N. Y	New York, N. Y.
76701		Sch.	John S. Myers	25	15	54.4	17.9	5.0	9	1887	Bridgeton, N. J	Bridgeton, N. J.
207891	L.B.Q.G.	*Sch.	John S. Pancake	836	762	203.0	35.5	13.5	5	1910	Seaford, Del	Richmond, Va.
76669		*Sch.	John S. Wilson	46	44	69.1	19.1	4.6	3	1887	Havre de Grace, Md	Elizabeth City, N. C.
203687	K.V.R.N.	*Sch.	John T. Donohue	630	590	199.0	32.1	11.7	2	1906	Elkton, Md	Wilmington, Del.
76673		Slp.	John T. Mills	15	14	38.9	14.5	3.2	4	1887	Sharptown, Md	Newport News, Va.
75582		Sch.	John T. Russell	36	34	66.2	22.2	4.7	3	1872	Onancock, Va	Bridgeport, Conn.
76982		Sch.	John T. White	10	9	52.0	14.3	3.3	2	1891	St. Peters, Md	Cape Charles, Va.
13494		Sch.	John W. Bell	90	80	86.1	22.8	6.9	4	1848	New York, N. Y	Seaford, Del.
77438	K.Q.J.F	*Sch.	John W. Chittenden	235	180	128.2	27.0	8.7	3	1900	Tottenville, N. Y	New York, N. Y.
77432	K.Q.H.D.	Sch.	John W. Dana	556	478	159.9	35.5	12.8	6	1900	Phippsburg, Me	Boston, Mass.
76479		Sch.	John W. Dean	30	28	59.8	18.8	4.8	3	1883	Taylors Island, Md	Baltimore, Md.
77372		Slp.	John W. Dize	5	5	48.0	12.3	2.6	1	1896	Crisfield, Md	Cape Charles, Va.
77488		Slp.	John W. Parker	6	6	33.3	14.3	3.0	4	1901	Fishing Creek, Md	Crisfield, Md.
13374		Sch.	John W. Paul	28	26	60.3	19.1	3.6	2	1855	Bridgeboro, N. J	Perth Amboy, N. J.
75644		Sch.	John W. Stout	41	39	66.6	22.4	4.5	2	1874	Nyack, N. Y	Patchogue, N. Y.
76208		Sch.	John W. Wright	26	24	52.0	13.7	5.6	2	1869	Oshkosh, Wis	Milwaukee, Wis.
76227		Slp.	John W. Wright	5	5	31.0	11.4	2.6	2	1881	Isle of Wight County, Va	Norfolk, Va.
75905		Sch.	John E. A. Cunningham	24	15	52.7	16.8	4.8	2	1876	Somerset County, Md	Alexandria, Va.
75917		Sch.	John R. P. Moore	99	94	86.7	27.0	6.5	3	1877	Snowhill, Md	Seaford, Del.
204292		Sch.	John Hays Hammond	132	92	101.9	24.5	11.8	20	1907	Essex, Mass	Gloucester, Mass.
75841	J.R.S.M.	Bk.	John and Winthrop (whaling).	338	321	114.4	28.5	16.2	35	1876	Bath, Me	San Francisco, Cal.
77437		Sch.	Jolly Traveler	13	11	43.8	15.8	3.2	2	1900	Biloxi, Miss	Gulfport, Miss.
12581	H.K.P.F.	Sch.	Jonathan Cone	122	116	101.6	23.6	8.0	3	1855	Camden, N. J	New York, N. Y.
13843		Slp.	Jordan	25	24	45.0	17.5	5.0	2	1868	Patchogue, N. Y	Somers Point, N. J.
208428	L.B.T.P.	Sch.	Jorgina	103	62	103.3	22.6	10.4	20	1911	Essex, Mass	Gloucester, Mass.
210728		Slp	Joselin	7	7	33.0	13.6	4.2	4	1912	Boqueron, P. R	San Juan, P. R.
13956		Sch.	Joseph Allen	56	39	74.5	24.1	5.6	4	1865	Accomac County, Va	Cape Charles, Va.
201439		Sch.	Joseph Dixon	61	57	63.0	22.8	5.7	4	1904	Anclote, Fla	New York, N. Y.
75821		Sch.	Joseph Franklin	7	7	50.0	10.2	3.5	4	1875	Somerset County, Md	Crisfield, Md.
209009		Sch.	Jos. Lawrence, jr	19	12	51.3	18.4	3.4	4	1911	Seymour, Miss	Gulfport, Miss.
77335		Sch.	Jos. Mazzini	12	8	40.8	13.6	3.4	3	1898	Biloxi, Miss	Do.
77137		Sch.	Joseph Murray	69	66	63.0	24.6	4.9	2	1894	Milford, Del	Patchogue, N. Y.
76262	J.V.N.M.	*Sch.	Joseph B. Thomas	1,938	1,781	234.3	42.3	19.2	4	1881	Thomaston, Me	Perth Amboy, N. J.
201649		*Sch.	Joseph F. Clinton	553	534	188.0	30.0	12.6	3	1904	Pocomoke City, Md	Philadelphia, Pa.
13946		Sch.	Joseph L. Mott	18	17	42.0	16.5	4.2	1	1867	Patchogue, N. Y	Norfolk, Va.
201647		Sch.	Joseph L. Mulford, jr	34	19	65.0	20.0	6.0	4	1904	Milton, Del	Bridgeton, N. J.
202680	K.V.D.L.	Sch.	Joseph P. Cooper	315	288	150.4	28.2	10.2	6	1905	Sharptown, Md	Seaford, Del.
77158		Sch.	Joseph S. Faulkner	30	29	69.3	19.3	4.6	2	1894	Tilghmans Island, Md	Crisfield, Md.
76422		Sch.	Joseph T. Brenan	27	26	54.0	17.7	5.3	1	1883	Madison, Md	Tappahannock, Va.
76164		Sch.	Joseph W. Brooks	24	23	66.0	15.8	4.1	3	1880	Dorchester County, Md	Baltimore, Md.
76477		Sch.	Jos. W. Brooks	10	9	43.6	14.6	3.2	6	1883	Madison, Md	Do.
76987	K.J.V.S.	Sch.	Joseph W. Hawthorn[1]	585	516	159.5	35.1	13.2	7	1891	Bath, Me	Thomaston, Me.
75840		Slp.	Josephine	8	8	32.4	14.3	3.3	1	1876	Christian Hook, N. Y	Patchogue, N. Y.
76230		Sch.	Josephine	19	18	54.8	16.0	4.4	3	1881	St. Michaels, Md	Baltimore, Md.
76631		Sch.	Josephine	15	14	49.5	14.0	3.2	4	1886	Meyers, Fla	Key West, Fla.
76897		Sch.	Josephine	7	7	37.5	13.3	3.8	3	1890	Hog Island, Tex	Port Lavaca, Tex.
76994		Lgr.	Josephine	5	5	29.0	9.7	2.8	1	1890	Terrebonne Parish, La	Brashear, La.
77218	K.M.Q.T.	Sch.	Josephine	940	842	189.0	36.8	17.2	7	1896	Belfast, Me	Philadelphia, Pa.
77421		Slp.	Josephine	8	8	31.0	11.4	5.9	1	1900	Friendship, Me	Boston, Mass.
96277		Slp. y.	[2]Josephine	32	31	49.2	17.9	6.9	2	1894	Northport, N. Y	New York, N. Y.
76765		Sch.	Josephine Byrd	10	10	49.9	15.1	3.8	6	1888	Crisfield, Md	Crisfield, Md.

[1] Formerly schooner Joseph W. Lufkin.

[2] Formerly sloop-yacht Hallie.

MERCHANT SAILING VESSELS OF THE UNITED STATES—Continued.

Official No.	Signal letters.	Rig.	Name of vessel.	Gross tonnage.	Net tonnage.	Length.	Breadth.	Depth.	Crew.	When built.	Where built.	Home port (where permanent document issues).
						Feet.	*Feet.*	*Feet.*				
207219	.....	Sch.	Josephine De Costa	114	84	96.5	24.0	11.4	18	1910	Essex, Mass.	Boston, Mass.
202580	.....	Sch.	Josephine Delmas	26	19	55.0	19.9	4.0	5	1906	Handsboro, Miss.	Gulfport, Miss.
77209	.....	Sch.	Josephine Keas	22	17	47.6	15.0	4.4	2	1895	Bishopville, Md.	Alexandria, Va.
77248	.....	Sch.	Josephine Lopez	44	35	65.0	22.3	4.8	4	1896	Handsboro, Miss.	Mobile, Ala.
77086	.....	Sch.	Josephine Mestler	41	26	68.2	23.7	4.1	5	1893	.....do	New Orleans, La.
13852	.....	Slp.	Josephine Otis	13	13	41.0	14.9	4.0	2	1867	Saybrook, Conn.	Norfolk, Va.
75771	.....	Sch.	Josephine Smith	13	9	45.0	16.0	3.9	2	1875	Bellport, N. Y.	Cape Charles, Va.
75888	J. S. B. Q.	*Sch.	Josephus	1,406	1,340	213.0	39.2	24.4	4	1876	Newcastle, Me.	New York, N. Y.
13015	.....	Sch.	Joses	120	114	99.8	24.0	7.1	4	1866	Holland, Mich.	Milwaukee, Wis.
13359	.....	Sch.	Joshua Green	20	19	44.0	16.4	4.4	2	1860	Philadelphia, Pa.	Newport News, Va.
76225	.....	Sch.	Josiah S. Newcomb	32	21	57.0	19.0	5.0	5	1881	Bridgeton, N. J.	Bridgeton, N. J.
13878	.....	Slp.	Josie	6	6	34.0	12.0	3.0	1	1868	New York, N. Y.	Norfolk, Va.
75213	.....	Sch.	Josie	83	78	75.1	25.3	6.6	2	1870	Columbia Falls, Me.	Machias, Me.
201743	.....	Sch.	Josie D	14	11	50.0	15.4	3.6	1	1904	Lockwood Folly, N. C.	Wilmington, N. C.
205752	K.W.R.N.	Sch.	Josie and Phebe	137	88	107.9	25.8	12.2	27	1908	Essex, Mass.	Boston, Mass.
205280	.....	Slp.	Joven Carolina	7	7	35.5	12.1	4.4	3	1908	Fajardo, P. R.	San Juan, P. R.
211039	.....	Sch.	Joven Dolores	8	8	38.9	9.7	5.1	2	1912	Barceloneta, P. R.	Do.
201705	.....	Slp.	Joven Naulina	12	11	27.5	12.7	4.3	3	1904	Fajardo, P. R.	Do.
208629	.....	Slp. y.	Joyant	16	10	48.0	11.5	7.2	2	1911	Bristol, R. I.	New York, N. Y.
20029	.....	Sch.	[1]Joyce Rebecca	32	30	49.0	16.0	7.9	1	1837	New London, Conn.	Rockland, Me.
77235	.....	Sch.	Juanita	8	8	31.0	11.4	3.2	5	1896	Bay Point, Fla.	Key West, Fla.
200492	.....	Sch.	Juanita	17	17	48.5	14.0	5.4	4	1903	Culebra, P. R.	San Juan, P. R.
77103	K. L. R.V.	Slp. y.	JUBILEE	100	95	104.1	22.8	8.5	18	1893	Boston, Mass.	Boston, Mass.
77132	.....	Sch.	Jubilee	92	61	85.0	22.4	9.6	18	1894	Gloucester, Mass.	Gloucester, Mass.
77234	.....	Slp.	Jubilee	12	8	40.3	18.7	4.5	2	1890	Charleston, S. C.	Charleston, S. C.
201533	K.T. M. D.	Sch.	Judge Boyce	698	558	177.8	37.4	13.5	6	1904	Bath, Me.	Seaford, Del.
12898	.....	Sch.	Judge Harrington	52	50	66.8	21.5	5.5	2	1849	Jones Creek, Del.	Cold Spring, N. Y.
77001	K. L. C. R.	Sch.	Judique	121	89	98.2	24.0	10.8	20	1891	Essex, Mass.	Eastport, Me.
77198	.....	Slp.	Judy	7	5	37.7	13.1	3.0	4	1895	Hopewell, Md.	Crisfield, Md.
12513	.....	Sch.	Julia	82	78	85.5	23.8	6.3	3	1854	Dorchester County, Md.	Annapolis, Md.
75347	.....	Sch.	Julia	15	9	51.0	18.7	3.2	3	1871	Shieldsboro, Miss.	New Orleans, La.
77302	.....	Sch.	Julia	12	8	49.0	14.3	3.5	1	1898	Smyrna, N. C.	Beaufort, N. C.
77455	.....	Slp.	Julia	8	6	32.0	13.3	3.7	2	1901	Charleston, S. C.	Charleston, S. C.
209339	.....	Sch.	Julia	16	16	47.0	15.9	4.9	4	1911	Mayaguez, P. R.	San Juan, P. R.
204155	.....	Slp.	Julia A.	10	6	27.0	12.8	4.9	2	1907	Skidaway Island, Ga.	Savannah, Ga.
77057	.....	Sch.	Julia Adeline	13	9	53.5	14.4	4.0	6	1892	Monie, Md.	Newport News, Va.
77404	.....	Slp.	Julia Bel	6	5	34.3	12.7	3.5	1	1900	Calhoy, S. C.	Beaufort, S. C.
205286	.....	Sch.	Julia Davis	48	32	69.0	22.3	5.7	3	1908	Essex, Mass.	Greenport, N. Y.
76825	K.G. L.V.	Sch.	Julia Frances	183	174	112.9	27.8	8.6	4	1889	Kennebunk Port, Me.	Ellsworth, Me.
77055	.....	Sch.	Julia Frances	26	24	49.0	16.9	3.8	4	1892	Brunswick, Ga.	Key West, Fla.
77393	.....	Sch.	Julia H	23	14	50.5	18.7	4.3	3	1899	Madisonville, La.	New Orleans, La.
76519	.....	Slp.	Julia Hamilton	8	8	36.0	14.2	3.4	3	1884	Barren Creek Springs, Md.	Baltimore, Md.
206843	.....	Sch.	Julia Hamilton	26	23	56.0	17.4	4.8	5	1885	Solomons Island, Md.	Annapolis, Md.
77569	.....	Sch.	Julia L	18	12	46.8	17.2	3.1	4	1903	Biloxi, Miss.	New Orleans, La.
76550	K. C. V. G.	*Sch.	Julia Rollins	616	569	146.4	34.9	16.9	4	1884	Baltimore, Md.	Philadelphia, Pa.
13025	H. L. C. G.	Sch.	Julia A. Berkele	168	160	105.5	25.0	7.9	4	1866	East Haven, Conn.	New York, N. Y.
76073	.....	Sch.	Julia A. Brown	15	9	52.8	14.5	3.7	1	1879	Baltimore, Md.	Newport News, Va.
76155	.....	Sch.	Julia A. Lawson	10	6	51.8	12.8	3.4	5	1880	Crisfield, Md.	Crisfield, Md.
76504	.....	Sch.	Julia A. Newcomb	33	21	57.3	19.2	5.3	5	1884	Bridgeton, N. J.	Bridgeton, N. J.
76082	.....	Slp.	Julia A. Reid	11	6	40.4	14.1	3.7	3	1879	Absecon, N. J.	Do.
3127	J. T. S. W.	Sch.	[2]Julia A. Trnbee	412	373	146.0	32.9	11.9	6	1880	Bath, Me.	New York, N. Y.
77275	.....	Sch.	Julia E. Ruark	6	6	45.3	14.0	2.8	4	1897	Applegarth, Md.	Crisfield, Md.
76478	.....	Sch.	Julia F. Hill	10	9	44.8	12.8	3.3	1	1883	Core Sound, N. C.	Newbern, N. C.
200751	.....	*Sch.	Julia R. Dempsey	833	833	191.5	35.0	15.0	3	1904	Elkton, Md.	Boston, Mass.
75164	.....	Sch.	Julia and Annie	42	31	64.5	21.5	6.4	2	1869	Talbot County, Md.	Annapolis, Md.
75376	.....	Slp.	Julian	6	5	27.6	11.2	3.3	2	1871	Greenwich, Conn.	Bridgeport, Conn.
77491	.....	Sch.	Julian T. Bradshaw	34	32	72.6	21.5	6.2	3	1901	Oriole, Md.	Crisfield, Md.
202551	.....	Slp.	Juliet	8	8	29.5	15.5	3.2	1	1904	Valona, Ga.	Brunswick, Ga.
76533	.....	Sch.	Juliet L. Hopkins	78	74	83.0	24.0	6.2	3	1884	Cambridge, Md.	Baltimore, Md.
13758	.....	Sch.	Julietta Terry	73	70	77.2	25.4	5.9	3	1868	Nyack, N. Y.	Cold Spring, N. Y.
76647	.....	Sch.	Juliette	15	14	40.2	17.3	3.6	1	1886	Navy Cove, Fla.	Pensacola, Fla.
13236	.....	Slp.	Julita	30	28	43.5	22.0	5.5	2	1864	Madison, Conn.	New York, N. Y.
209040	.....	Sch.	July	13	7	47.0	15.8	3.0	4	1911	Biloxi, Miss.	Gulfport, Miss.
12574	H. K. N.V.	Sch.	July Fourth	120	114	89.9	26.2	8.0	3	1863	Brewer, Me.	Rockland, Me.
77201	.....	Sch.	Juniata	78	49	85.0	23.0	10.0	13	1898	Essex, Mass.	Boston, Mass.
77073	.....	Slp.	Juno	5	5	27.7	10.4	2.7	1	1892	Lopez, Wash.	Port Townsend, Wash.
202581	K. T.Q.M.	Sch.	Juno	119	85	96.0	24.0	10.8	18	1905	Gloucester, Mass.	Gloucester, Mass.
75308	.....	Slp.	Jupiter	8	7	35.0	13.3	3.3	3	1871	Boothbay, Me.	Deer Isle, Me.
			K.									
126047	K. Q. B. J.	Sch.	[3]Ka Moi	108	108	95.0	27.5	7.6	5	1882	San Francisco, Cal.	Honolulu, Hawaii.
161151	.....	Slp.	[4]Kalulani	13	12	35.3	12.7	4.8	2	1892	.....do	Do.
200324	.....	Sch.	Kangaroo	9	5	42.0	14.8	2.8	3	1903	Biloxi, Miss.	Gulfport, Miss.
208603	L. B. V. N.	Sch. y.	KARINA	521	521	168.2	33.5	18.5	26	1911	Port Richmond, N. Y.	Boston, Mass.
14004	.....	Sch.	Kate	81	77	81.5	23.5	6.8	2	1864	Kent County, Md.	Tappahannock, Va.
14301	.....	Sch.	Kate	39	37	65.4	22.6	3.4	3	1872	Freeport, Fla.	Pensacola, Fla.
161047	.....	Sch.	Kate	16	11	38.8	14.7	3 4	2	1893	Pass Christian, Miss.	Gulfport, Miss.
161147	.....	Slp.	Kate	24	24	46.0	12.4	3.6	1	1900	Clayton, N. Y.	Cape Vincent, N. Y.
14140	.....	Sch.	Kate Church	57	54	66.0	20.0	8.2	11	1866	New London, Conn.	Savannah, Ga.

[1] Formerly schooner Planter.
[2] Formerly schooner Belle Higgins.
[3] Formerly (a) American schooner Canute. (b) Hawaiian schooner Ka Moi.
[4] Formerly Hawaiian sloop Kalulani.

MERCHANT SAILING VESSELS OF THE UNITED STATES—Continued.

Official No.	Signal letters.	Rig.	Name of vessel.	Gross tonnage.	Net tonnage.	Length.	Breadth.	Depth.	Crew.	When built.	Where built.	Home port (where permanent document issues).
						Feet.	*Feet.*	*Feet.*				
14487	K.G.N.H.	Sch.	Kate Darlington	135	128	97.8	28.0	7.1	5	1889	Baltimore, Md.	Baltimore, Md.
14023	H.L.T.C.	Bk.	Kate Davenport	1,248	1,175	189.4	37.0	24.0	10	1866	Bath Me	Seattle, Wash.
14270		Sch.	Kate Johnson	21	20	49.4	10.9	5.4	2	1872	Somerset County, Md	Norfolk, Va.
203975		Slp.	Kate Spencer	19	13	39.2	14.9	5.0	2	1907	Shipyard, Ga	Savannah, Ga.
14100		Slp.	Kate Wade	10	9	43.0	13.0	4.0	1	1850	Sag Harbor, N Y	New York, N. Y.
14335		Sch.	Kate Woodall	63	60	70.0	23.8	6.2	3	1875	Baltimore, Md.	Baltimore, Md.
14419	K.B.P.Q	Sch.	Kate B. Ogden	625	541	148.0	35.0	16.1	7	1883	Millbridge, Me	Philadelphia, Pa.
14287		Sch.	Kate F. Vickery	42	40	65.1	21.6	6.0	0	1873	Somerset County, Md	Baltimore, Md.
14403		Sch.	Kate H. Tilghman	67	64	85.0	24.0	5.8	3	1881	Wicomico County, Md	Tappahannock, Va.
14431		Sch.	Kate L. Gerdes	28	26	64.6	18.8	4.2	2	1884	Oxford, Md	Baltimore, Md.
14446		Sch.	Kate L. Pray	59	56	68.0	21.3	6.5	2	1888	Eden, Me	Machias, Me.
14299		Sch.	Kate R. Waters	38	37	65.1	21.1	4.9	4	1873	Accomac County, Va	Baltimore, Md.
161200		Slp.	Katherine Mario	10	10	38.7	11.4	6.5	2	1902	Cushing, Me	Deer Isle, Me.
14464		Slp.	Kathleen	5	5	28.2	11.0	4.7	2	1887	Friendship, Me	Charleston, S. C.
161063		Sch.	Kathleen	18	13	58.0	17.2	4.4	2	1894	Fairmount, Md	Alexandria, Va.
161187		Slp.	Kathleen	6	6	37.4	14.0	3.3	3	1901	Fishing Creek, Md	Crisfield, Md.
200787		Sch.	Kathleen	11	11	46.2	12.8	2.5	1	1904	Morehead City, N. C	Beaufort, N. C.
200891		Slp.	Kathleen	9	9	33.0	12.5	3.6	1	1904	Somers Point, N. J	Somers Point, N. J.
161189		Slp.	Kathryn	12	12	50.0	16.8	4.2	6	1901	Crisfield, Md	Tappahannock, Va.
200513		Sch.	Kathryn B	32	24	54.8	22.0	3.9	1	1903	Bagdad, Fla	Pensacola, Fla.
206718		Sch.	Kathryn E. Riggin	22	17	52.0	18.4	4.6	6	1909	Whitehaven, Md	Crisfield, Md.
210908		Slp.	Katie	7	6	30.5	10.5	3.3	1	1913	Beaufort, S. C	Beaufort, S. C.
161006		Sch.	Katie Allmond	43	41	65.9	19.3	4.7	3	1890	Sharptown, Md	Do.
14306		Sch.	Katie Burton	27	18	52.6	19.1	4.7	4	1874	Marcushook, Pa	Bridgeton, N. J.
14457		Sch.	Katie C	25	16	53.0	18.8	5.0	4	1887	Lebanon, Del	Wilmington, Del.
161190		Slp.	Katie Cannon	6	6	37.5	14.0	3.2	4	1901	Fishing Creek, Md	Crisfield, Md.
206907		Sch.	Katie Durm	26	17	53.3	17.0	5.1	2	1909	Baltimore, Md	Baltimore, Md.
209599		Slp.	Katie Estelle	10	5	32.9	13.5	3.8	1	1900	Belhaven, N. C	Newbern, N. C.
161045		Sch.	Katie Everett	9	9	53.5	11.4	3.2	6	1893	Nanticoke, Md	Crisfield, Md.
14425		Slp.	Katie G	14	13	36.2	14.5	3.9	2	1884	City Island, N. Y	Bridgeport, Conn.
14421		Slp.	Katie Maria	13	13	39.0	14.6	3.6	1	1883	East Rockaway, N. Y	Crisfield, Md.
161166		Sch.	Katie May	6	6	41.5	13.0	2.8	2	1900	Bishops Head, Md	Do.
161113		Sch.	Katie Rafield	6	6	36.0	13.8	2.8	2	1898	Bon Secour, Ala	Mobile, Ala.
209214		Slp.	Katie Rowe	28	21	56.3	18.8	5.4	6	1911	Oriole, Md	Crisfield, Md.
161051		Sch.	Katie S	78	74	78.5	27.0	5.4	2	1894	San Francisco, Cal	San Francisco, Cal.
161091		Slp.	Katie and Edith	9	6	46.0	15.0	3.7	6	1896	Whitehaven, Md	Baltimore, Md.
14414		Sch.	Katie and Ella	33	32	65.2	19.3	5.2	5	1883	Solomons Island, Md	Do.
14473	K.G.H.M.	Sch. y.	KATRINA	62	59	73.0	20.1	10.3	4	1888	City Island, N. Y	New York, N. Y.
161182		Slp.	Kattie W	27	21	47.1	17.8	5.8	2	1901	Isle of Hope, Ga	Savannah, Ga.
161032		Sch.	Katy	18	17	37.5	18.0	4.6	3	1892	Shipyard, Ga	Do.
161050	K.L.V.W.	Sch.	Kearsarge	106	73	90.8	24.3	9.6	20	1894	Essex, Mass	New York, N. Y.
161059		Slp.	Keewaydin	7	6	27.4	13.1	3.7	1	1894	Port Washington, N. Y	Cold Spring, N. Y.
161212		Cat.	Kenderton	7	7	34.0	12.0	3.5	1	1901	Atlantic City, N. J	Patchogue, N. Y.
14422	K.B.S.C.	*Sch.	Kennebec	2,048	1,850	237.7	43.3	26.0	6	1883	Bath, Me	New York, N. Y.
14447	K.D.L.F.	Sch.	Kennebec	187	157	103.7	27.4	9.4	3	1886	Brewer, Me	Calais, Me.
161220		Slp.	Kenneth Page	9	5	47.0	15.6	3.5	4	1902	Belhaven, N. C	Edenton, N. C.
14115		Slp.	Kensington	16	10	40.5	15.4	4.5	5	1842	Philadelphia, Pa	Philadelphia, Pa.
14008		Sch.	Kent Island	43	34	64.9	21.1	5.3	2	1865	Kent Island, Md	Annapolis, Md.
161111	K.N.M.L.	*Sch.	Kentucky	1,575	1,472	245.2	44.3	19.2	4	1898	Bath, Me	Boston, Mass.
161138		Sch.	Kentucky	124	91	103.0	24.4	10.8	17	1900	Essex, Mass	New York, N. Y.
161192	K.R.J.Q.	Sch.	Kenwood	929	797	184.5	37.3	18.6	8	1901	Boston, Mass.	Boston, Mass.
14477		Sch.	Kessie C. Price	25	17	55.6	18.6	5.0	7	1888	Rock Creek, Md	Crisfield, Md.
161096	K.T.R.P.	Slp. y.	Kestrel	18	14	52.0	12.3	8.6	3	1897	City Island, N. Y	New York, N. Y.
14065		Sch.	Kewaunee	206	172	123.8	27.4	8.3	5	1866	Port Huron, Mich	Marquette, Mich.
86101		Ywl. y.	Klaora	16	15	43.9	12.9	8.0	2	1889	Boston, Mass.	New York, N. Y.
161181	K.Q.W.L.	*Sch.	Kimberton	955	866	195.0	35.0	17.6	4	1901	Noank, Conn	Philadelphia, Pa.
161216	K.R.P.J.	Sch.	Kineo	119	83	98.0	24.0	10.6	18	1902	Gloucester, Mass	Gloucester, Mass.
161227	K.S.L.F.	Sch.	KINEO	2,128	1,867	259.5	45.3	22.9	11	1903	Bath, Me	Bath, Me.
161003	K.H.N.D.	Sch.	King Cyrus	717	630	188.5	38.4	14.7	9	1890	Port Blakeley, Wash	San Francisco, Cal.
14437		Slp.	King Fisher	7	7	37.6	10.8	3.3	1	1885	Patchogue, N Y	Savannah, Ga.
161081		Slp.	Kingfisher	14	11	34.9	15.1	3.9	2	1896	Wilmington Island, Ga	Do.
161029		Lgr.	King Kutter	5	5	34.3	11.0	4.3	1	1892	Morgan City, La	Brashear, La.
14482		Slp.	Kinney	8	8	35.0	14.0	3.0	1	1889	Astoria, Oreg	Juneau, Alaska.
161129		Slp.	Kip	5	5	25.0	9.6	5.5	1	1899	Jonesport, Me	Machias, Me.
161084		Sch.	Kirk Daugherty	24	17	66.8	18.6	4.9	8	1896	Pocomoke City, Md	Baltimore, Md.
14331		Slp.	Kit Carson	15	14	45.5	15.5	4.5	2	1869	Huntington, N. Y	Savannah, Ga.
14352	J.S.K.W.	Sch.	Kit Carson	211	176	108.3	27.8	9.4	5	1877	Bucksport, Me	Bangor, Me.
161076		Slp.	Kittiewink	7	7	31.0	12.0	3.0	1	1890	Waveland, Fla	St. Augustine, Fla.
161223		Slp.	Kittiwake	6	6	26.7	12.0	3.9	1	1902	Osterville, Mass	Chatham, Mass.
161064		Cat.	Kitty Clover	5	5	26.6	12.5	3.3	1	1894	Westcreek, N. J	Somers Point, N. J.
161139		Slp.	Klondike	7	7	41.5	13.5	3.0	4	1897	Pocomoke City, Md	Baltimore, Md.
47145		*Sch.	Knickerbocker	2,381	2,360	262.1	51.1	23.6	5	1893	Bath, Me	Perth Amboy, N. J.
161120	K.P.G.S.	*Sch.	Knickerbocker	954	865	193.6	35.0	17.6	3	1899	Noank, Conn	Philadelphia, Pa.
161075	K.M.J.G.	Sch.	Kodiak	146	125	105.0	25.3	9.3	7	1895	Benicia, Cal	San Francisco, Cal.
161184	K.R.B.N.	Bkn.	Kohala	891	776	194.8	39.9	15.8	11	1901	Fairhaven, Cal	Do.
14497	K.H.C.W.	*Sch.	Kohinoor	841	824	186.5	35.0	16.1	3	1890	Perth Amboy, N. J	Philadelphia, Pa.
161195	K.R.M.P.	Bkn.	Koko Head	1,084	1,011	221.0	42.0	17.0	13	1902	Oakland, Cal	San Francisco, Cal.
14092	H.L.V.S.	Sch.	Kolon	150	142	95.5	25.3	8.5	4	1866	East Machias, Me	Machias, Me.

[1] Formerly sloop-yacht {a Gossip. b Kathelmina.

MERCHANT SAILING VESSELS OF THE UNITED STATES—Continued.

Official No.	Signal letters.	Rig.	Name of vessel.	Gross tonnage.	Net tonnage.	Length.	Breadth.	Depth.	Crew.	When built.	Where built.	Home port (where permanent document issues).
						Feet.	*Feet.*	*Feet.*				
161180	K.Q.W.B.	Sch.	Kona	679	642	184.0	38.5	14.0	11	1901	Alameda, Cal.	San Francisco, Cal.
200717		Sch.	Korea	12	8	37.0	15.6	3.6	1	1904	East Bay, Fla.	Pensacola, Fla.
161188		Ywl. y.	Kraken	22	21	47.5	14.9	6.5	2	1896	Fairhaven, Mass.	Greenport, N. Y.
161005	K. H. P. J.	Bkn.	Kremlin	786	698	161.6	36.2	17.3	10	1890	Bath, Me.	Boston, Mass.
136011		Sch -	[1] Kwasind	65	62	78.5	21.9	9.0	6	1888	City Island, N. Y.	Pensacola, Fla.
			L.									
140466		Slp.	L. Drew	8	5	35.5	13.8	3.2	3	1881	Somers Point, N. J.	Bridgeton, N. J.
141310		Sch.	L. Faries	16	16	41.6	18.5	4.2	1	1893	Santa Rosa Sound, Fla.	Pensacola, Fla.
140398		Cat.	L. Roberts	5	5	26.5	11.9	3.2	1	1876	Osterville, Mass.	Nantucket, Mass.
203960		Slp.	L. Witt	12	12	44.6	14.0	3.0	0	1907	Peletier, N. C.	Beaufort, N. C.
140551	J. W. G. T.	Sch.	L. A. Plummer	394	336	129.7	32.2	12.4	7	1882	Bath, Me.	New Bedford, Mass.
14746		Sch.	L. A. Stetser	23	22	48.1	17.6	4.8	2	1864	Somers Point, N. J.	Deer Isle, Me.
15970		Sch.	L. B. Coates	189	179	116.1	25.5	8.1	5	1874	Saugatuck, Mich.	Port Huron, Mich.
15944		Sch.	L. B. Platt	39	27	61.6	22.2	6.3	3	1873	Dorchester County, Md.	Baltimore, Md.
15703		Sch.	L. C. Spencer	44	42	64.0	20.8	6.4	3	1870	....do	Crisfield, Md.
140166		Slp.	L. C. Wallace	16	8	40.9	15.8	4.5	5	1876	Tuckerton, N. J.	Bridgeton, N. J.
140571		Sch.	L. E. Coulbourn	19	13	59.0	16.3	4.3	7	1882	Somerset County, Md.	Crisfield, Md.
140130	J. R. G. Q.	Sch.	L. E. Williams	100	95	95.5	23.1	7.5	4	1875	Wicomico County, Md.	Baltimore, Md.
206028		Sch.	L. E. Yates	40	27	66.0	20.0	5.5	7	1909	Greenwich, N. J.	Bridgeton, N. J.
141434		Sch.	L. F. Petty	35	25	65.5	18.7	5.0	4	1896	Madison, Md.	Baltimore, Md.
15916		Sch.	L. J. Cox	44	31	61.0	20.5	6.2	3	1873	Wilmington, Del.	Annapolis, Md.
140372		Slp.	L. J. Dayton	12	11	36.4	14.4	4.2	1	1879	Port Jefferson, N. Y.	Perth Amboy, N. J.
140846		Sch.	L. J. Muir	10	9	51.0	13.1	3.5	5	1886	Somerset County, Md.	Crisfield, Md.
140852		Sch.	L. J. Oliver	25	14	55.0	17.3	4.6	2	1886	Portsmouth, Va.	Newbern, N. C.
15753	J. K. V. M.	Sch.	L. L. Hamlin	147	140	105.0	26.6	6.8	4	1871	Calais, Me.	Bridgeport, Conn.
141846		Slp.	L. T. Boggs	8	6	44.0	13.5	3.0	1	1903	Onancock, Va.	Crisfield, Md.
15980	J. P. H. K.	Sch.	L. T. Whittmore. [3]	296	240	120.9	30.1	10.6	6	1874	Rockland, Me.	Deer Isle, Me.
140432		Sch.	L. W. Bethel	7	6	29.4	11.8	4.3	5	1880	Key West, Fla.	Key West, Fla.
140974		Sch.	L. W. Courtney	7	5	48.0	11.8	3.0	2	1888	Mundy Point, Va.	Tappahannock, Va.
140848		Sch.	L. E. P. Dennis	10	6	52.7	14.7	2.9	1	1886	Somerset County, Md.	Newport News, Va.
140336		Sch.	L. Atwood Bennett	8	8	49.8	11.4	2.4	6	1875	Crisfield, Md.	Baltimore, Md.
126892		*Sch.	[2] L. & W.-B. C. Co., No. 1	852	817	192.1	24.6	16.0	3	1892	Noank, Conn.	New York, N. Y.
200291		*Sch.	[2] L. & W.-B. C. Co., No. 2	958	866	193.9	35.0	17.6	3	1903	.....do	Do.
126873		*Sch.	[2] L. & W.-B. C. Co., No. 3	852	817	192.1	34.6	16.0	3	1892	.....do	Do.
126890		*Sch.	[2] L. & W.-B. C. Co., No. 4	685	654	159.8	33.9	16.0	3	1892	.....do	Do.
126891		*Sch.	[2] L. & W.-B. C. Co., No. 5	685	654	159.8	33.9	16.0	3	1892	.....do	Do.
126906		*Sch.	[2] L. & W.-B. C. Co., No. 6	685	654	159.8	33.9	16.0	3	1892	.....do	Do.
126907		*Sch.	[2] L. & W.-B. C. Co., No. 7	685	654	159.8	33.9	16.0	3	1892	.....do	Do.
127357	K. P. F. W.	*Sch.	[2] L. & W.-B. C. Co., No. 8	953	861	193.7	35.0	17.6	3	1899	.....do	Do.
126920		*Sch.	[2] L. & W.-B. C. Co., No. 9	685	654	159.8	33.9	16.0	3	1892	.....do	Do.
126987		*Sch.	[2] L. & W.-B. C. Co., No. 10	862	828	194.6	34.6	16.0	3	1893	.....do	Do.
126997		*Sch.	[2] L. & W.-B. C. Co., No. 11	862	828	194.6	34.6	16.0	3	1893	.....do	Do.
127002		*Sch.	[2] L. & W.-B. C. Co., No. 12	862	828	192.6	34.6	16.0	3	1893	.....do	Do.
127366		*Sch.	[2] L. & W.-B. C. Co., No. 14	953	861	192.7	35.0	17.6	3	1899	.....do	Do.
127433	K. Q. D. B.	*Sch.	[2] L. & W.-B. C. Co., No. 15	953	861	193.7	35.0	17.6	3	1900	.....do	Do.
141588	K. V. J. Q.	Sch. y.	La Paloma	26	20	42.0	15.5	6.1	5	1894	San Francisco, Cal.	Honolulu, Hawaii.
204296		Sch. y.	La Viajera	35	35	57.0	17.5	7.3	2	1907	Dockton, Wash.	Tacoma, Wash.
141842		Sch.	Lacey	9	8	43.7	14.5	2.7	1	1902	Wit, N. C.	Beaufort, N. C.
15851		Slp.	Laconic	19	18	56.6	14.1	4.4	1	1872	Sayville, N. Y.	Greenport, N. Y.
141029		Sch.	Lacy Thoroughgood	16	15	63.0	16.6	4.0	1	1889	St. Peters, Md.	Newport News, Va.
201948		Slp. y.	[3] Ladrone	19	14	44.8	12.4	5.3	3	1905	Bristol, R. I.	Salem, Mass.
140610	K. S. W. L.	Sch.	Lady Elgin	75	45	77.2	21.8	7.8	15	1883	Boothbay, Me.	Norfolk, Va.
200529		Sch.	Lady Florence	8	7	33.0	13.1	3.3	2	1903	Mandeville, La.	New Orleans, La.
141186		Sch.	Lady Grant	10	7	38.3	13.7	3.5	1	1891	Atlantic, N. C.	Beaufort, N. C.
140736		Slp.	Lady Harrington	8	8	43.5	14.5	3.5	6	1884	Madison, Md.	Crisfield, Md.
141567		Sch.	Lady Jones	7	7	45.0	13.5	2.7	5	1898	Elliott, Md.	Baltimore, Md.
141770		Sch.	Lady Moulton	11	7	45.6	10.6	2.6	0	1901	San Diego, Cal.	San Diego, Cal.
140836		Sch.	Lady of Fox Creek	9	8	48.0	12.0	3.0	3	1874	Dorchester County, Md.	Crisfield, Md.
14514		Sch.	Lady of the Lake	21	13	50.1	17.7	6.0	7	1846	Somerset County, Md.	Wilmington, Del.
140268		Slp.	Lady of the Lake	7	6	33.8	14.0	3.4	3	1877	Dorchester County, Md.	Baltimore, Md.
206957		Slp.	Lady of the Lake	8	5	32.0	11.3	3.0	2	1909	Morgan City, La.	Brashear, La.
206347	L. B. D. J.	Sch.	Laforrest L. Simmons	132	104	88.9	27.8	7.5	4	1909	Milford, Del.	Fall River, Mass.
141150	K. J. R. B.	Sch.	Laguna	385	328	125.2	33.0	14.0	6	1891	Port Jefferson, N. Y.	Port Jefferson, N. Y.
141722	K. Q. W. F.	Bkn.	Lahaina	1,067	994	217.0	42.0	17.0	13	1901	Oakland, Cal.	San Francisco, Cal.
141589		*Sch.	Lakeside	39	32	68.4	18.6	3.8	2	1899	Mount Clemens, Mich.	Detroit, Mich.
15984	J. P. K. F.	*Sch.	*Lancaster*	1,283	1,204	248.4	37.1	18.3	4	1874	Philadelphia, Pa.	Boston, Mass.
15847		Sch.	Lanciott	34	33	56.2	21.3	5.3	5	1872	Baltimore, Md.	Washington, D. C.
141765	K. R. H. W.	*Sch.	Langhorne	955	866	195.0	35.0	17.6	4	1901	Noank, Conn.	Philadelphia, Pa.
15990	J. P. M. D.	Sch.	Lanle Cobb	243	200	120.4	29.1	9.6	4	1874	Brewer, Me.	Calais, Me.
205074	K. W. N. V.	*Sch.	Lansford	830	732	180.2	35.0	14.7	3	1908	Noank, Conn.	New York, N. Y.
141505		Sch.	Laona	6	6	36.5	11.7	3.1	2	1897	Whittman, Md.	Baltimore, Md.
203497	K. V. Q. D.	Ywl. y.	Lasca	32	32	57.3	15.4	7.2	3	1906	Gloucester, Mass.	New York, N. Y.
201266		Slp.	Lasey Thirgue	8	5	48.0	10.6	3.4	2	1904	Yorktown, Va.	Newport News, Va.
141350	K. M. C. G.	Sch.	Latona	109	71	95.2	23.6	9.6	22	1894	Essex, Mass.	New York, N. Y.
14510		Sch.	Laura	37	35	63.8	20.0	5.7	3	1836	Dorchester County, Md.	Annapolis, Md.

[1] Formerly schooner Elbridge T. Gerry.
[2] Formerly *schooners C. R. R. of N. J., Nos. 1 to 12, 14 and 15, respectively.
[3] Formerly sloop-yacht Suzetta III.

MERCHANT SAILING VESSELS OF THE UNITED STATES—Continued.

Official No.	Signal letters.	Rig.	Name of vessel.	Gross tonnage.	Net tonnage.	Length.	Breadth.	Depth.	Crew.	When built.	Where built.	Home port (where permanent document issues).
						Feet.	*Feet.*	*Feet.*				
141531	.....	Slp.	Laura	6	6	30.6	9.6	3.4	2	1898	New Whatcom, Wash	Juneau, Alaska
140532	.....	Slp.	Laura B	10	9	34.8	14.0	4.0	1	1882	Patchogue, N. Y	Bridgeport Conn.
15705	.....	Slp.	Laura Collins	9	8	36.0	12.6	3.0	2	1870	Norfolk, Va	Norfolk, Va.
140863	.....	Slp.	Laura E	6	5	28.5	13.0	3.3	1	1884	Patchogue, N. Y	Greenport, N. Y.
15582	.....	Slp.	Laura Frances	7	7	33.2	13.2	3.3	1	1867	....do	Stamford, Conn.
140820	.....	Slp.	Laura G	13	8	42.2	15.7	4.3	4	1886	Port Norris, N. J	Bridgeton, N. J.
76369	J.W.R.H.	Sch.	Laura Haldt	522	452	152.5	35.0	13.5	6	1882	Wilmington, Del	Philadelphia, Pa.
15039	.....	Sch.	Laura White	39	37	58.4	19.6	5.0	2	1856	Browns Point, N. J	Perth Amboy, N. J.
15615	.....	Sch.	Laura A. Muir	2	27	54.5	18.5	5.7	2	1869	Somerset County, Md	Baltimore, Md.
141106	K.H.W.N.	Sch.	Laura C. Anderson	960	766	183.2	38.5	17.6	7	1891	Bath, Me	Philadelphia, Pa.
140813	.....	Sch.	Laura F. B	7	7	37.4	13.4	3.3	1	1886	Blackwater, Fla	Pensacola, Fla.
141761	.....	Slp.	Laura J. Barkley	6	6	37.0	13.9	3.0	3	1901	Fishing Creek, Md	Crisfield, Md.
141063	K.H.D.V.	Sch.	Laura L. Sprague	594	508	154.4	36.2	11.2	7	1890	Rockland, Me	Mobile, Ala.
141246	.....	Sch.	Laura M. Buckson	28	17	55.4	19.2	5.5	5	1892	Greenwich, N. J	Bridgeton, N. J.
209249	.....	Slp.	Laura M. Evans	10	8	42.7	15.3	3.6	5	1911	Crisfield, Md	Crisfield, Md.
141108	K.H.W.S.	Sch.	Laura M. Lunt	567	507	149.2	34.8	12.4	7	1890	Rockland, Me	New York, N. Y.
15321	.....	Sch.	Laura S. Hatch	124	118	101.0	24.0	7.3	3	1867	Hartford, Conn	Fall River, Mass.
15650	.....	Sch.	Laura and Marion	49	46	61.9	19.2	6.0	2	1867	Bristol, Me	Portland, Me.
140540	.....	Slp.	Laurel	5	5	28.2	12.4	4.0	1	1882	Northport, N. Y	Bridgeport, Conn.
140685	.....	Sch.	Laurel	6	6	26.5	11.4	3.7	5	1884	Key West, Fla	Key West, Fla.
141223	K.T.V.G.	Sch.	Laurena Clayton	79	75	95.0	24.0	7.0	5	1892	Cambridge, Md	Baltimore, Md.
140016	.....	Sch.	Laurena E. Bramble	50	47	64.5	22.2	6.3	2	1874	Dorchester County, Md	Annapolis, Md.
48562	.....	*Slp.	Laurence	449	427	151.0	32.5	11.0	2	1887	New London, Conn	New London, Conn.
140591	.....	Sch.	Laurence F. Corbitt	42	30	66.3	20.8	6.1	6	1882	Baltimore, Md	Bridgeton, N. J.
141120	.....	Slp.	Lauretta	14	13	39.9	14.1	4.4	3	1891	Greenport, N. Y	Greenport, N. Y.
208931	L.C.B.P.	Sch.	Laverna	141	95	106.1	25.2	12.0	22	1911	Essex, Mass	Gloucester, Mass.
15938	.....	Sch.	Lavinia Thoms	12	8	39.1	12.5	3.7	1	1873	Straits, N. C	Beaufort, N. C.
141257	K.L.P.H.	Sch.	Lavinia M. Snow	354	292	133.0	31.7	10.9	6	1893	Rockland, Me	Rockland, Me.
15680	J.K.B.C.	Sch.	Lavolta	204	173	104.0	28.0	11.4	4	1870	Ellsworth, Me	Ellsworth, Me.
140586	.....	Sch.	Lawrence Murdock	67	42	75.6	21.2	7.2	3	1882	Essex, Mass	Castine, Me.
141195	.....	*Sch.	Leader	31	30	57.5	15.8	4.0	2	1892	Algonac, Mich	Detroit, Mich.
141365	.....	Sch.	Leader	21	20	45.6	15.9	5.0	7	1894	Marco, Fla	Tampa, Fla.
141468	.....	Sch.	Leader	8	6	40.3	11.3	3.9	1	1897	South River, N. C	Beaufort, N. C.
141578	.....	Slp.	Leader	33	23	47.4	18.6	5.0	2	1898	Burnt Pot Island, Ga	Savannah, Ga.
202628	.....	Slp.	Leader	6	5	31.0	13.0	2.4	1	1905	Hilton Head, S. C	Beaufort, S. C.
14924	.....	Slp.	Leander	14	13	39.2	14.7	4.6	3	1865	Perth Amboy, N. J	Perth Amboy, N. J.
15625	.....	Sch.	Leander Jane	22	15	51.4	18.1	4.2	2	1869	Shieldsboro, Miss	New Orleans, La.
141515	.....	Slp.	Lee	5	5	42.1	12.0	2.4	3	1896	Fishing Creek, Md	Crisfield, Md.
210389	L.C.N.G.	*Sch.	Leesport	963	876	195.0	35.0	17.6	4	1912	Noank, Conn	Philadelphia, Pa.
140315	.....	Sch.	Lehl	6	6	31.0	12.5	4.3	1	1878	Bear Island, Me	Brooklin, Me.
140495	.....	Sch.	Lehman Blum	29	20	63.0	18.6	4.8	2	1881	Sussex County, Del	Crisfield, Md.
211332	L.D.B.P.	Sch. y.	Lehua	16	16	51.3	11.2	6.5	2	1913	New York, N. Y	New York, N. Y.
141577	.....	Sch.	Leila	8	7	31.0	10.0	2.5	3	1898	Georgetown, S. C	Georgetown, S. C.
141746	K.R.D.P.	Sch.	Lejok	371	297	134.6	32.0	10.6	6	1901	Millbridge, Me	Ellsworth, Me.
141101	.....	Sch.	Lela Boyle	23	15	48.5	17.3	5.1	4	1890	Millville, N. J	Bridgeton, N. J.
141553	.....	Slp.	Lella Gunby	6	6	39.1	13.4	2.9	1	1898	Crisfield, Md	Cape Charles, Va.
140740	.....	Slp.	Lella Wyandotte	9	8	41.7	14.4	3.6	4	1884	Cambridge, Md	Baltimore, Md.
141694	.....	Sch.	Lemuel Kirwan	39	39	75.5	21.1	5.0	2	1901	Chester, Md	Crisfield, Md.
15891	.....	Sch.	Lena	24	20	54.3	16.8	4.5	2	1873	Ocracoke, N. C	Elizabeth City, N. C.
140797	.....	Sch.	Lena	7	5	49.3	10.8	2.8	2	1881	Somerset County, Md	Tappahannock, Va.
200204	.....	Sch.	Lena	6	6	32.5	10.6	3.4	2	1903	Carrabelle, Fla	Apalachicola, Fla.
207521	.....	Sch.	Lena	13	13	44.8	12.9	3.8	1	1910	Turtle Bayou, Tex	Galveston, Tex.
207279	.....	Sch.	Lena D	58	48	76.0	25.2	5.4	2	1910	Pocomoke City, Md	Patchogue, N. Y.
141612	.....	Slp.	Lena Louise	7	7	39.5	13.8	3.4	4	1899	Fairmount, Md	Baltimore, Md.
140379	.....	Sch.	Lena M	8	8	32.4	12.2	4.8	2	1879	New Shoreham, R. I	Newport, R. I.
141563	.....	Slp.	Lena May	5	5	36.0	13.4	2.6	4	1898	Hopewell, Md	Crisfield, Md.
141019	.....	Slp.	Lena Power	7	6	43.6	10.0	3.3	1	1889	Back Creek, Va	Tappahannock, Va.
200665	.....	Slp.	Lena Schroder	5	5	36.8	11.8	2.8	3	1903	Oriole, Md	Crisfield, Md.
140673	.....	Sch.	Lena Willing	53	50	72.7	22.7	5.7	3	1883	Bethel, Del	Do.
140672	.....	Slp.	Lena G. Bateman	14	9	41.0	15.2	4.2	4	1883	Bridgeton, N. J	Wilmington, Del.
200692	.....	Sch.	Lena M. H	18	12	47.7	16.6	3.7	2	1904	Pearlington, Miss	Gulfport, Miss.
140418	.....	Slp.	Lena S. Mills	10	9	41.4	14.8	3.5	3	1880	Cambridge, Md	Baltimore, Md.
140869	.....	Slp.	Lena and Lina Cosler	8	5	40.0	15.2	4.0	3	1887	Solomons Island, Md	Bridgeton, N. J.
140960	.....	Slp.	Lenie	10	7	39.1	15.1	3.1	1	1888	Cambridge, Md	Cape Charles, Va.
141037	.....	Sch.	Lenora	16	15	57.0	15.2	4.2	2	1889	Chance, Md	Crisfield, Md.
204498	.....	Slp.	Lenora	8	6	41.3	14.3	3.0	4	1907	Deep Creek, Va	Do.
141178	.....	Sch.	Leo	11	10	41.0	13.5	3.1	1	1891	Southport, N. C	Wilmington, N. C.
141312	.....	Sch.	Leo	8	7	31.4	11.7	3.2	8	1893	Everglade, Fla	Key West, Fla.
141570	.....	Slp.	Leo	12	8	36.0	13.0	4.0	1	1898	Pocomoke City, Md	Tappahannock, Va.
141513	.....	Sch.	Leo H. Talley	6	6	40.1	13.7	2.8	4	1897	Fishing Creek, Md.	Baltimore, Md.
200975	.....	Sch.	Leon	7	6	44.0	12.5	2.5	1	1904	Newpoint, Va	Tappahannock, Va.
206988	.....	*Slp.	Leon	6	6	34.4	12.0	2.2	2	1905	Matagorda, Tex	Port Lavaca, Tex.
207033	.....	*Sch.	Leon S. Corbeau	37	24	61.7	22.6	3.6	3	1909	Scranton, Miss	Gulfport, Miss.
205755	.....	Slp.	Leonard	7	6	38.4	12.5	3.1	2	1908	Oriole, Md	Cape Charles, Va.
14883	.....	Slp.	Leonida	38	36	56.0	21.5	5.2	2	1864	Centerport, N. Y	Cold Spring, N. Y.
140269	.....	Sch.	Leonora	17	16	51.0	13.8	3.8	2	1877	Mathews County, Va	Newport News, Va.
141873	.....	Sch.	Leonora	13	10	44.6	14.3	4.6	1	1903	Elizabeth City, N. C	Newbern, N. C.
141626	.....	Sch.	Leonora C	11	7	35.9	14.8	3.8	2	1899	Bay St. Louis, Miss	Gulfport, Miss.

[1] Formerly schooner Job H. Jackson.

MERCHANT SAILING VESSELS OF THE UNITED STATES—Continued.

Official No.	Signal letters.	Rig.	Name of vessel.	Gross tonnage.	Net tonnage.	Length.	Breadth.	Depth.	Crew.	When built.	Where built.	Home port (where permanent document issues).
						Feet.	*Feet.*	*Feet.*				
209775	.....	Sch.	Leonora Silveira	106	63	92.6	23.4	11.0	24	1912	Essex, Mass.	Boston, Mass.
209897	.....	*Slp.	Leonore F	8	8	31.7	13.2	3.0	2	1909	Port Lavaca, Tex	Brownsville, Tex.
141157	K.J.S.C.	Sch.	Leora M. Thurlow	213	178	106.8	29.0	8.3	5	1891	Bath, Me	Machias, Me.
141831	.....	Slp.	Lero	7	5	38.5	13.0	3.5	1	1899	Justisville, Va	Tappahannock, Va.
140467	.....	Sch.	Leroy	27	25	53.3	18.7	4.7	2	1881	St. Michaels, Md	Alexandria, Va.
141336	.....	Sch.	Leslie	9	9	36.6	13.3	4.0	2	1894	Newport, Oreg	Valdez Alaska.
141498	.....	Slp.	Leslie C. Thompson	9	9	29.2	11.5	5.4	2	1897	Bristol, Me	Deer Isle, Me.
141328	.....	Sch.	Leta	22	13	67.8	21.9	3.5	4	1894	Logtown, Miss	Gulfport, Miss.
140203	.....	Sch.	Letter D	26	26	48.0	14.0	5.7	3	1876	Gloucester, Mass	Marblehead, Mass.
141132	.....	Sch.	Lettie	29	28	53.3	17.2	9.1	4	1888	Kodiak, Alaska	Unalaska, Alaska.
206409	.....	Sch.	Lettie	27	27	57.0	16.5	5.2	4	1909	.....do	Do.
141261	.....	Sch.	Lettie G. Howard	59	56	74.6	21.0	8.4	6	1893	Essex, Mass	Pensacola, Fla.
14633	H.M.D.K.	Sch.	Lettitia (whaling)	245	233	112.0	28.5	10.4	25	1867	Salem, Mass	San Francisco, Cal.
14615	.....	Sch.	Levi Rawson	361	343	144.0	30.0	11.0	5	1861	Black River, Ohio	Port Huron, Mich.
140745	.....	Sch.	Levi B. Phillips	10	9	43.0	15.1	3.1	4	1884	Taylors Island, Md	Baltimore, Md.
141194	.....	Sch.	Levi B. Phillips	87	66	86.7	23.8	7.0	4	1892	Cambridge, Md	Do.
140279	J.S.N.V.	Bk.	Levi G. Burgess	1,616	1,475	217.5	41.2	24.5	16	1877	Thomaston, Me	Portland, Oreg.
140489	J.V.M.W.	Sch.	Levi S. Andrews	669	599	163.1	34.0	17.0	7	1881	.....do	Philadelphia, Pa.
140007	.....	Sch.	Levin Woolford	16	15	50.0	17.6	4.0	2	1874	Somerset County, Md	Alexandria, Va.
141175	K.J.W.Q.	Sch.	Levin J. Marvel	183	174	125.5	23.8	7.5	4	1891	Bethel, Del	Seaford, Del.
15777	.....	Sch.	Levin S. Wallace	23	22	50.2	17.4	5.4	4	1871	Somerset County, Md	Tappahannock, Va.
140013	.....	Sch.	Lew Young	33	31	52.0	21.0	4.2	1	1874	Oakland, Cal	San Francisco, Cal.
15808	.....	Sch.	Lewis Hess	30	28	55.0	19.2	4.7	2	1871	Port Norris, N. J	Bridgeton, N. J.
140159	.....	Sch.	Lewis Taulane	34	22	67.0	19.4	5.7	9	1876	Bridgeton, N. J	Do.
141739	.....	Sch.	Lewis C. Leaming	52	39	63.0	20.6	5.7	2	1901	South Dennis, N. J	Camden, N. J.
207552	.....	Sch.	Lewis C. Worrell	55	47	74.0	21.6	5.1	2	1910	Compton, Md	Washington, D. C.
141401	K.M.J.N.	Sch.	Lewis H. Goward	1,191	1,054	205.6	39.4	19.6	8	1895	Bath, Me	Bath, Me.
201886	K.T.S.D.	*Sch.	[1] Lewis H. St. John	1,741	1,620	225.4	42.3	23.7	4	1885	Parrsboro, Nova Scotia	New York, N. Y.
140616	K.B.J.G.	Sch.	Lewis K. Cottingham	524	464	142.5	34.0	13.1	6	1883	Camden, N. J	Philadelphia, Pa.
141814	.....	Sch.	Lewis M. Thomas	66	37	77.0	22.0	6.0	4	1902	Pocomoke City, Md	Baltimore, Md.
15801	.....	Sch	Lewis R. French	35	33	54.7	18.8	5.4	2	1871	Bristol, Me	Southwest Harbor, Me.
205708	K.W.R.H.	Sch.	Lewiston	814	711	190.5	39.5	14.9	7	1908	Rockland, Me	Boston, Mass.
203635	.....	Sch.	Lexington	25	16	69.0	19.7	4.7	6	1906	Bay St. Louis, Miss	Gulfport, Miss.
140083	.....	Slp.	Libbie H	10	10	36.9	13.3	4.0	1	1868	Brooklyn, N. Y	Sag Harbor, N. Y.
14808	.....	Sch.	Libbie Nau	236	198	129.0	26.6	10.0	1	1867	Greenbay, Wis	Milwaukee, Wis.
140516	.....	Slp.	Libbie W	5	5	27.3	12.0	2.8	1	1882	Patchogue, N. Y	Patchogue, N. Y.
207782	.....	Sch.	Libertad	23	23	57.0	16.0	5.3	4	1910	Mayaguez, P. R	San Juan, P. R.
15690	.....	Sch.	Liberty	16	15	42.5	17.3	4.2	5	1870	Key West, Fla	Key West, Fla.
140174	.....	Sch.	Liberty	13	12	34.6	13.8	4.1	1	1876	Vallejo, Cal	San Francisco, Cal.
141280	.....	Slp.	Liberty	5	5	29.4	10.8	3.5	1	1893	Galveston, Tex	Galveston, Tex.
141438	K.M.S.W.	*Sch.	Liberty	856	756	193.3	35.0	16.0	3	1896	Bath, Me	New York, N. Y.
141868	K.S.M.C.	*Sch.	Liberty	1,587	1,441	246.2	43.3	19.3	4	1903	.....do	Do.
203154	.....	Sch.	Liberty	39	34	57.5	19.9	5.4	2	1906	Bluffton, S. C	Charleston, S. C.
140920	.....	Slp.	Lida Carr	8	8	41.4	9.9	2.4	1	1888	Beaufort, N. C	Newbern, N. C.
208094	.....	Slp.	Lieutenant	6	6	35.8	12.0	2.8	3	1910	Bedsworth, Md	Annapolis, Md.
140279	.....	Sch.	Lightning	31	21	60.3	18.2	5.5	7	1877	Smyrna, Del	Baltimore, Md.
140819	K.T.Q.J.	Sch.	Lilla B. Fernald	82	48	81.4	22.5	8.2	15	1886	Boothbay, Me	New York, N. Y.
15892	.....	Sch.	Lillian	99	94	86.4	24.6	7.0	3	1873	Belfast, Me	Machias, Me.
140167	.....	Sch.	Lillian	39	37	56.0	18.0	6.6	3	1876	Boothbay, Me	Southwest Harbor, Me.
140719	.....	Slp.	Lillian	7	7	31.5	14.4	3.2	2	1884	Patchogue, N. Y	Greenport, N. Y.
140935	.....	Cat.	Lillian	8	8	29.6	14.0	4.6	1	1888	Hyannis, Mass	Nantucket, Mass.
140952	.....	Sch.	Lillian	39	37	57.5	22.7	3.5	1	1888	Alameda Point, Cal	San Francisco, Cal.
141233	.....	Sch.	Lillian	10	6	50.5	13.7	3.4	2	1892	Fairmount, Md	Annapolis, Md.
141544	.....	Slp.	Lillian	7	7	41.6	13.0	2.8	2	1898	Whitehaven, Md	Cape Charles, Va.
141760	.....	Slp.	Lillian	8	8	40.1	14.5	3.1	6	1901	St. Michaels, Md	Bridgeton, N. J.
202457	.....	Sch.	Lillian	129	95	100.9	24.0	11.6	22	1905	Essex, Mass	Boston, Mass.
141424	.....	Sch.	Lillian A	29	21	59.6	17.4	4.8	3	1896	Scranton, Miss	Gulfport, Miss.
141647	.....	Sch.	Lillian C	19	10	54.9	17.1	3.9	2	1900	Biloxi, Miss	New Orleans, La.
209175	.....	Slp.	Lillian and Earl	10	7	43.4	15.0	4.0	5	1911	Inverness, Md	Crisfield, Md.
15716	.....	Slp.	Lillie	11	11	36.9	14.0	4.2	2	1871	Lynn, Mass	Boston, Mass.
15937	.....	Sch.	Lillie	43	41	67.8	24.4	6.0	4	1873	Key West, Fla	Key West, Fla.
140839	.....	Sch.	Lillie	10	9	45.2	14.2	3.7	4	1883	Tilghmans Island, Md	Baltimore, Md.
141051	.....	Slp.	Lillie	6	6	43.6	10.7	2.7	1	1890	Smyrna, N. C	Newbern, N. C.
141324	.....	Slp.	Lillie	8	5	33.7	11.3	3.2	2	1893	Snowhill, Md	Cape Charles, Va.
204150	.....	Sch.	Lillie	11	6	36.6	12.3	4.3	1	1906	San Francisco, Cal	Unalaska, Alaska.
141058	.....	Sch.	Lillie Alice	29	28	51.5	17.2	4.2	1	1890	Harpswell, Me	Portland, Me.
141825	.....	Cat.	Lillie Amanda	6	6	30.0	12.0	3.5	1	1897	Port Republic, N. J	Somers Point, N. J.
141040	.....	Slp.	Lillie Anderson	18	12	43.1	16.4	4.3	6	1889	Camden, N. J	Bridgeton, N. J.
140879	.....	Sch.	Lillie Bell	5	5	43.2	10.0	2.6	1	1886	Morehead City, N. C	Beaufort, N. C.
202441	.....	Slp.	Lillie C	11	9	30.4	14.4	3.3	2	1905	Crescent, Ga	Savannah, Ga.
140201	.....	Sch.	Lillie Clark	8	8	52.0	13.2	3.0	5	1876	Somerset County, Md	Baltimore, Md.
141796	.....	Slp.	Lillie D	28	28	61.4	15.5	4.6	1	1902	Grindstone Island, N. Y	Cape Vincent, N. Y.
15837	.....	Sch.	Lillie Ernestine	68	56	74.0	24.2	6.4	2	1872	Port Jefferson, N. Y	New Haven, Conn.
140791	.....	Sch.	Lillie Francis	9	9	49.0	13.0	3.0	2	1884	Somerset County, Md	Baltimore, Md.
141242	.....	Slp.	Lillie H	10	10	31.0	14.2	4.1	1	1892	Montgomery, Ga	Savannah, Ga.
140110	.....	Sch.	Lillie Hellen	16	9	44.9	16.3	4.5	2	1873	Towncreek, Md	Wilmington, Del.
141527	.....	Slp.	Lillie Lewis	7	7	41.0	13.6	3.2	4	1898	Crisfield, Md	Crisfield, Md.
141458	.....	Sch.	Lillie Long	9	5	49.5	12.9	3.4	2	1896	Lawsonia, Md	Philadelphia, Pa.

[1] Formerly British ship Charles S. Whitney.

MERCHANT SAILING VESSELS OF THE UNITED STATES—Continued.

Official No.	Signal letters.	Rig.	Name of vessel.	Gross tonnage.	Net tonnage.	Length.	Breadth.	Depth.	Crew.	When built.	Where built.	Home port (where permanent document issues).
						Feet.	*Feet.*	*Feet.*				
141321	.....	Sch.	Lillie May	11	10	44.0	12.6	3.8	2	1894	Accotink, Va	Newport News, Va.
15933	.....	Sch.	Lillie Schmidt	33	14	65.1	23.2	3.7	4	1873	Bonfouca, La	New Orleans, La.
140801	.....	Sch.	Lillie Sterling	10	9	42.0	14.1	3.7	1	1885	Pocomoke City, Md	Newport News, Va.
141616	.....	Sch.	Lillie W	11	7	41.8	14.2	3.2	2	1899	Biloxi, Miss	Gulfport, Miss.
140987	.....	Slp.	Lillie D. Dayton	6	6	33.4	9.6	2.5	2	1888	Chincoteague, Va	Cape Charles, Va.
140966	.....	Sch.	Lillie D. Smith	14	9	56.6	15.3	3.8	2	1888	Somerset County, Md	Do.
205717	.....	Slp.	Lillie E. Shores	14	10	51.8	16.6	3.3	6	1908	Oriole, Md	Crisfield, Md.
200777	.....	Slp.	Lillie F. Evans	8	7	47.0	15.0	3.5	2	1904	Alexandria, Va	Tappahannock, Va.
200342	.....	Slp.	Lillie G. Spicer	7	7	38.2	15.0	3.1	3	1903	Taylors Island, Md	Baltimore, Md.
15836	J. L. Q. W.	Sch.	Lillie O. Wells	174	165	100.6	28.6	8.1	3	1872	Stonybrook, N. Y	Tappahannock, Va.
141558	.....	Slp.	Lillie R. Parker	7	7	40.0	14.6	2.6	5	1898	Hoopers Island, Md	Baltimore, Md.
140608	.....	Sch.	Lillie W. Owings	69	66	51.5	21.0	6.2	4	1883	Baltimore, Md	Richmond, Va.
15799	.....	Slp.	Lilliletta	5	5	29.6	11.8	2.9	1	1869	Bluepoint, N. Y	Greenport, N. Y.
140088	.....	Slp.	Lilly	5	5	26.8	11.4	3.6	1	1875	Providence, R. I	Newport, R. I.
140555	.....	Sch.	Lilly Belle	35	30	58.2	20.1	4.8	3	1882	Freeport, Fla	Pensacola, Fla.
15872	.....	Sch.	[1]Lilly E.....	191	182	123.6	25.6	8.0	5	1869	Manitowoc, Wis	Chicago, Ill.
14845	.....	Slp.	Lilly Merle	6	6	29.1	11.3	2.9	1	1866	Brookhaven, N. Y	Norfolk, Va.
140556	J. W. K. H.	Sch.	Lily	142	135	102.5	28.8	8.8	5	1882	San Francisco, Cal	San Francisco, Cal.
141163	.....	Sch.	Lily	5	5	28.0	10.2	2.5	1	1884	Cedar Island, N. C	Newbern, N. C.
141383	.....	Sch.	Lily P	9	7	34.0	14.0	3.4	1	1895	Kinnekeet, N. C	Elizabeth City, N. C.
141030	.....	Sch.	Lily of the Valley	10	6	52.0	15.8	2.7	5	1889	Tilghmans Island, Md	Crisfield, Md.
81686	.....	Sch. y.	[2]Limit	38	36	57.0	18.0	4.5	7	1900	Miami, Fla	Key West, Fla.
208093	.....	Slp.	Lina	7	6	43.0	14.6	3.0	1	1910	Deep Creek, Va	Crisfield, Md.
140972	.....	Sch.	Lina James	10	10	47.6	15.3	4.1	2	1888	Crisfield, Md	Cape Charles, Va.
140564	.....	Sch.	Lina McLaughlin	17	16	58.0	13.0	4.5	1	1882	Wicomico County, Md	Elizabeth City, N. C.
205577	.....	Cat.	Lina Sprague	6	5	27.3	12.3	2.9	1	1905	Manahawkin, N. J	Tuckerton, N. J.
141148	.....	Slp.	Lina and Elsey	5	5	34.5	12.0	2.5	3	1891	Crisfield, Md	Crisfield, Md.
140582	J. W. R. D.	Sch.	Linah C. Kaminski	443	421	132.3	33.2	14.4	6	1882	Bath, Me	Bath, Me.
140702	.....	Sch.	Lincoln	41	39	54.3	19.3	5.9	1	1883	Millbridge, Me	Ellsworth, Me.
141359	K. M. G. N.	*Sch.	Lincoln	855	823	192.2	34.7	16.0	3	1894	Noank, Conn	Philadelphia, Pa.
141367	.....	Slp. y.	Linda	9	8	36.9	14.0	5.5	1	1888	Benicia, Cal	Tacoma, Wash.
200423	.....	Sch.	Linda D	27	17	69.0	18.7	4.2	4	1903	Biloxi, Miss	New Orleans, La.
141047	.....	Slp.	Linie B	6	6	42.5	10.5	3.0	1	1890	North River, N. C	Beaufort, N. C.
206674	.....	Sch	†Linnea	32	25	47.9	18.8	7.0	2	1908	San Francisco, Cal	San Francisco, Cal.
141363	.....	Slp.	Linnet	7	7	28.4	10.6	3.2	2	1894	Chuckatuck, Va	Tappahannock, Va.
140375	.....	Slp.	Linnie Norcross	8	8	30.2	13.3	3.1	3	1879	Bakersville, N. J	Cape Charles, Va.
140890	.....	Sch.	Linton	10	9	42.0	11.0	2.8	2	1884	Key West, Fla	Key West, Fla.
163197	.....	*Slp.	Linwood	15	8	39.7	15.8	2.7	1	1907	Bath, Me	Bath, Me.
204614	.....	Sch.	Linwood Fountain	10	10	43.0	13.4	3.4	1	1907	Sherwood, Md	Baltimore, Md.
15560	.....	Sch.	Lion	18	17	39.9	12.5	6.7	2	1836	Essex, Mass	Mt. Desert Ferry, Me.
202748	.....	Slp.	Lion	7	6	31.7	12.4	3.1	1	1905	St. Helena Island, S. C	Beaufort, S. C.
140928	.....	Sch.	Little Annie	18	10	48.7	16.3	3.6	4	1888	Freeport, Fla	Gulfport, Miss.
140961	.....	Sch.	Little Belt	8	7	32.3	11.8	5.5	3	1888	Bremen, Me	Plymouth, Mass.
140491	.....	Sch.	Little Blanche	7	6	43.0	11.6	3.6	1	1881	York County, Va	Cape Charles, Va.
15865	.....	Slp.	Little Brother	10	9	35.8	13.2	4.9	2	1873	Charleston, S. C	Charleston, S. C.
141001	.....	Sch.	Little Charley	7	6	33.0	14.0	3.2	1	1889	Galveston, Tex	Port Lavaca, Tex.
141176	.....	Sch.	Little Dora	9	8	37.5	14.6	2.8	1	1891	Smithpoint, Tex	Galveston, Tex.
140500	.....	Slp.	Little Edward	7	7	34.4	13.6	3.6	2	1881	Charleston, S. C	Charleston, S. C.
140333	.....	Sch.	Little Ella	7	7	46.6	11.2	2.8	1	1878	Crisfield, Md	Newbern, N. C.
140198	.....	Sch.	Little Elva	6	6	31.0	12.2	4.2	1	1876	Eagle Island, Me	Machias, Me.
141620	.....	Slp.	Little Esther	12	6	38.0	13.0	4.0	2	1898	Ophelia, Va	Tappahannock, Va.
141509	.....	Sch.	Little Gertie	10	10	50.5	15.6	3.1	4	1897	Elliotts, Md	Crisfield, Md.
141104	.....	Slp.	Little Henry	5	5	36.6	13.7	3.5	1	1890	Woodsville, S. C	Charleston, S. C.
204255	.....	Slp. y.	Little Hope	15	15	45.1	12.0	5.0	2	1906	Marblehead, Mass	Marblehead, Mass.
140825	.....	Sch.	Little Jennie	9	9	54.0	15.6	3.6	7	1884	Calvert County, Md	Baltimore, Md.
141676	.....	*Sch.	Little John	11	7	40.2	14.4	3.2	3	1900	Biloxi, Miss	Gulfport, Miss.
204262	.....	Slp.	Little Julia	12	11	33.4	15.0	5.0	2	1907	Charleston, S. C	Charleston, S. C.
200303	.....	Sch.	Little Mart	17	15	44.0	13.4	4.3	1	1903	Fulchers Landing, N. C	Wilmington, N. C.
140866	.....	Sch.	Little May	10	9	38.0	14.5	4.5	6	1887	Milford, Del	Baltimore, Md.
141823	.....	Sch.	Little May	6	6	33.9	11.2	3.4	2	1901	Apalachicola, Fla	Apalachicola, Fla.
141581	.....	Sch.	Little Willie	8	5	42.6	13.2	2.8	2	1899	Biloxi, Miss	Gulfport, Miss.
200424	.....	Sch.	Livelihood	40	36	71.7	21.4	5.1	3	1903	Deer Isle, Me	Bangor, Me.
140429	.....	Sch.	Live Oak	10	5	42.9	15.6	3.1	2	1880	New Orleans, La	Gulfport, Miss.
140775	.....	Slp.	Lizzie	10	9	43.8	14.9	3.5	5	1885	Madison, Md	Baltimore, Md.
141049	.....	Sch.	Lizzie	11	10	40.7	10.6	2.6	1	1890	Smyrna, N. C	Beaufort, N. C.
141679	.....	Slp.	Lizzie	5	5	30.5	11.8	3.0	2	1896	Cambridge, Md	Baltimore, Md.
141506	.....	Slp.	Lizzie B	7	7	37.3	14.0	3.7	4	1897	Fairmount, Md	Crisfield, Md.
141516	.....	Slp.	Lizzie B	6	6	36.8	12.9	3.1	2	1897	Pocomoke City, Md	Cape Charles, Va.
15648	.....	Sch.	Lizzie Bell	30	29	53.3	19.5	5.1	2	1870	Somerset County, Md	Tappahannock, Va.
140711	.....	Sch.	Lizzie Bell	44	41	56.0	20.3	5.6	3	1884	New Gretna, N. J	Tuckerton, N. J.
15787	.....	Slp.	Lizzie Brown	5	5	31.0	12.2	3.5	1	1871	Spotwater, Oreg	Port Townsend, Wash.
15859	.....	Sch.	Lizzie Burt	27	18	55.0	18.8	4.5	2	1872	Dividing Creek, N. J	Seaford, Del.
141614	.....	Sch.	Lizzie Catherine	11	8	41.2	14.6	3.1	2	1899	Biloxi, Miss	New Orleans, La.
141329	.....	Cat.	Lizzie Gilmon	5	5	23.0	11.0	3.3	1	1899	Osterville, Mass	Nantucket, Mass.
141062	.....	Sch.	Lizzie Godfrey	77	73	81.5	26.0	5.8	3	1890	Northport, N. Y	Cold Spring, N. Y.
141116	K. J. C. H.	Sch.	Lizzie Griffin	107	71	95.3	24.0	10.0	18	1891	Essex, Mass	Bangor, Me.
140001	.....	Slp.	Lizzie Jane	10	10	36.5	13.3	3.9	3	1874	Greenback, Va	Chincoteague, Va.

[1] Formerly schooner Louisa McDonald.

[2] Formerly schooner Wahlelu.

† Composite.

MERCHANT SAILING VESSELS OF THE UNITED STATES—Continued.

Official No.	Signal letters.	Rig.	Name of vessel.	Gross tonnage.	Net tonnage.	Length.	Breadth.	Depth.	Crew.	When built.	Where built.	Home port (where permanent document issues).
						Feet.	*Feet.*	*Feet.*				
15965	J. P. B. R.	Sch.	Lizzie Lane	231	219	115.8	29.8	9.2	6	1874	Searsport, Me	Belfast, Me.
15338	.....	Sch.	Lizzie Lee	92	87	79.0	23.0	8.1	3	1868	Trenton, Me	Bucksport, Me.
206606	.....	Sch.	Lizzie Lee	45	36	68.8	22.7	5.5	2	1909	Inverness, Md	Crisfield, Md.
140445	.....	Slp.	Lizzie May	10	5	36.0	14.5	3.4	3	1881	Bayshore, N. Y	Bridgeton, N. J.
140169	.....	Slp.	Lizzie Myrtle	5	5	28.0	10.0	3.0	2	1876	Kittery, Me	Machias, Me.
140749	.....	Sch.	Lizzie Prien	95	91	94.8	30.6	6.4	6	1884	Parkersburg, Oreg	San Francisco, Cal.
140213	.....	Sch.	Lizzie Theresa	56	53	67.5	25.0	5.6	2	1876	Vallejo, Cal	Do.
140876	K. D. V. T.	Sch.	Lizzie Vance	442	383	139.5	36.1	11.3	8	1887	Port Blakeley, Wash	Do.
141829	.....	Slp.	Lizzie A. Stanley	6	6	25.5	9.7	4.7	3	1902	Friendship, Me	Brooklin, Me.
141221	K. L. J. S.	Sch.	Lizzie A. Williams	188	179	125.0	23.7	7.5	4	1892	Bethel, Del	Seaford, Del.
141191	.....	Sch.	Lizzie B. Adams	61	58	75.5	20.2	9.4	7	1892	Essex, Mass	Galveston, Tex.
140485	J. V. L. S.	Sch.	Lizzie B. Willey	573	522	150.4	34.1	10.6	6	1881	Thomaston, Me	Thomaston, Me.
140449	.....	Sch.	Lizzie C. Rich	92	87	70.4	24.5	7.3	3	1881	Brewer, Me	Eastport, Me.
140687	.....	Slp.	Lizzie D. Bell	16	15	38.3	16.0	4.3	2	1883	City Island, N. Y	New York, N. Y.
15065	H. M. N. G.	Sch.	Lizzie D. Small	190	167	109.3	27.2	8.2	5	1866	Camden, N. J	Bangor, Me.
141102	K. H. V. F.	Sch.	Lizzie E. Dennison	528	452	141.5	33.0	14.9	7	1900	East Deering, Me	Mobile, Ala.
141231	.....	Sch.	Lizzie F. Stowe	17	16	42.5	15.6	4.2	1	1892	Goose Creek Island, N. C	Newbern, N. C.
140854	.....	Sch.	Lizzie J. Call	206	180	110.9	30.4	8.2	5	1886	Portsmouth, N. H	Portsmouth, N. H.
15310	.....	Sch.	Lizzie J. Clark	48	46	66.5	20.8	6.1	2	1867	Pembroke, Me	Castine, Me.
202376	.....	Sch.	Lizzie J. Cox	23	17	67.6	18.5	5.0	2	1905	Fishing Island, Md	Crisfield, Md.
140101	.....	Sch.	Lizzie J. Jones	63	60	76.0	21.9	7.9	15	1875	Gloucester, Mass	Savannah, Ga.
140767	.....	Sch.	Lizzie J. Robbins	16	9	45.8	16.4	4.8	5	1885	Mauricetown, N. J	Bridgeton, N. J.
140822	.....	Sch.	Lizzie J. White	9	7	50.0	12.2	3.0	2	1884	Woodland, Del	Annapolis, Md.
141769	K. R. L. G.	Sch.	Lizzie M. Parsons	655	571	171.9	35.3	13.3	7	1902	Bath, Me	Cape Charles, Va.
15490	.....	Sch.	Lizzie M. Spicer	44	41	67.0	21.0	4.9	2	1858	Dorchester County, Md	Newport News, Va.
141455	.....	Slp.	Lizzie S. Fifield	8	8	27.5	10.8	5.9	2	1896	Friendship, Me	Vinalhaven, Me.
141632	.....	Slp.	Lizzie S. Johnson	8	6	43.2	14.0	3.4	1	1896	Pocomoke City, Md	Crisfield, Md.
15206	.....	Sch.	Lizzie T. Adams	26	25	52.3	17.0	4.8	1	1860	San Francisco, Cal	San Francisco, Cal.
140332	J. T. D. C.	Sch.	Lizzie V. Hall	195	185	116.0	30.0	8.5	3	1878	Frederica, Del	Elizabeth City, N. C.
140258	J. S. L. V.	Ship.	Llewellyn J. Morse	1,392	1,271	198.2	36.6	24.2	18	1877	Brewer, Me	San Francisco, Cal.
141562	.....	Slp.	Lloyd Cox	6	6	37.8	13.2	2.6	2	1898	Upper Fairmount, Md	Tappahannock, Va.
141297	.....	Slp.	[1] Lloyd Hudgins	5	5	32.0	9.3	3.0	1	1893	Norfolk, Va	Norfolk, Va.
141834	.....	Slp.	Lockwood	6	6	36.7	12.4	2.9	4	1902	Oxford, Md	Baltimore, Md.
141435	.....	Slp. y.	Lodona	25	24	48.0	14.8	6.7	3	1896	Port Jefferson, N. Y	New York, N. Y.
14723	H. M. D. W.	Sch.	Loduskia	108	102	86.0	24.3	8.2	3	1851	Freeport, Me	Bangor, Me.
141748	K. R. F. D.	*Sch.	Logan	955	866	195.0	35.0	17.6	4	1901	Noank, Conn	Philadelphia, Pa.
141287	.....	Sch.	Lois	42	28	72.2	24.4	3.9	5	1893	Logtown, Miss	Gulfport, Miss.
141757	.....	Slp.	Lois	6	6	36.6	13.4	2.6	5	1901	Oxford, Md	Crisfield, Md.
141448	.....	Slp.	Lois B	7	5	38.8	13.1	3.1	2	1896	St. Peters, Md	Annapolis, Md.
141668	.....	Slp.	Lois S	9	6	45.8	15.3	3.2	1	1900	Pocomoke City, Md	Crisfield, Md.
210421	.....	Sch.	Lois M. Candage	44	38	59.0	19.6	6.8	1	1912	Bluehill, Me	Castine, Me.
141447	.....	Slp.	Lola	8	5	40.5	13.4	3.2	2	1896	Inverness, Md	Crisfield, Md.
201422	.....	Slp.	Lola	9	7	42.0	14.0	3.5	1	1904	Mearsville, Va	Do.
140844	.....	Sch.	Lola Taylor	10	5	56.0	16.2	2.3	5	1886	Westmoreland County, Va	Cape Charles, Va.
141817	.....	Sch.	Lola E. Bennett	28	28	69.0	20.8	5.8	3	1902	Inverness, Md	Baltimore, Md.
140804	.....	Slp.	Lola H. Cobb	19	19	43.5	14.7	3.3	4	1885	Bishopville, Md	Cape Charles, Va.
135587	.....	Sch.	[2] Lolita	28	26	58.0	20.7	4.2	3	1882	Jordan River, Miss	New Orleans, La.
202720	.....	Slp.	Lon V. Stephens	13	10	41.6	14.9	4.6	1	1905	Port Republic, N. J	Somers Point, N. J.
140305	.....	Sch.	Lone Star	12	12	37.1	14.1	4.2	3	1878	Key West, Fla	Tampa, Fla.
141036	.....	Sch.	Lone Star	6	6	37.0	9.6	2.8	3	1889	Chincoteague, Va	Chincoteague, Va.
202842	.....	Sch.	Lonesome Girl	11	7	32.7	14.2	3.3	1	1906	Holley, Fla	Pensacola, Fla.
140733	.....	Sch.	Longfellow	10	5	49.6	15.5	2.9	4	1885	Cambridge, Md	Wilmington, Del.
141025	K. G. N. M.	Sch.	Longfellow	267	228	127.6	30.5	9.1	6	1899	Bath, Me	New Bedford, Mass.
140750	.....	Sch.	Lorena	16	11	48.0	14.8	3.6	1	1884	Core Sound, N. C	Elizabeth City, N. C.
141303	.....	Slp.	Lorena B	8	8	36.6	12.5	3.6	2	1893	South Norwalk, Conn	Bridgeport, Conn.
141729	.....	Sch.	Lorena D	14	9	48.8	15.0	3.3	1	1901	Beaufort, N. C	Newbern, N. C.
15203	.....	Sch.	Lorenz and William	23	21	48.0	18.0	4.0	1	1866	San Francisco, Cal	San Francisco Cal.
140717	K. C. P. W.	Sch.	Loring C. Ballard	660	627	149.6	35.4	18.4	6	1884	Bath, Me	Boston, Mass.
141712	.....	Slp.	Lorna Doone	9	6	39.0	11.5	3.0	1	1901	Whealton, Va	Tappahannock, Va.
141028	.....	Sch.	Lottie	9	8	39.7	14.1	3.0	1	1899	Old River, Tex	Galveston, Tex.
141256	.....	Sch.	Lottie	8	8	44.8	12.3	2.8	1	1893	Smyrna, N. C	Beaufort, N. C.
141622	.....	Slp.	Lottie	8	6	38.6	12.3	3.5	1	1899	Oriole, Md	Newport News, Va.
141207	.....	Slp.	Lottie B	5	5	30.7	11.5	2.7	2	1891	Jamesport, N. Y	Greenport, N. Y.
14880	H. M. G. K.	Sch.	Lottie Beard	303	288	118.1	29.1	9.2	5	1866	Fairhaven, Mass	Bangor, Me.
207904	.....	Slp.	Lottie Bell	20	14	53.0	18.0	4.8	6	1910	Deals Island, Md	Crisfield, Md.
141625	K. P. L. T.	Sch.	Lottie Bennett	566	496	170.4	37.6	12.8	8	1899	Port Blakeley, Wash	San Francisco, Cal.
140792	.....	Sch.	Lottie G	10	9	48.0	12.8	3.5	4	1885	Somerset County, Md	Baltimore, Md.
140324	.....	Sch.	Lottie Marshall	5	5	41.4	10.4	2.6	2	1878	Crisfield, Md	Crisfield, Md.
141009	.....	Sch.	Lottie May	6	5	30.0	11.0	3.6	1	1883	Bristol, Me	New London, Conn.
141169	.....	Sch.	Lottie May	10	9	51.0	14.3	3.6	5	1891	St. Peters, Md	Crisfield, Md.
140738	.....	Sch.	Lottie E. White	42	40	64.9	23.0	5.7	4	1884	Wicomico County, Md	Baltimore, Md.
140621	.....	Sch.	Lottie L. Thomas	24	16	65.6	17.3	4.9	3	1883	Madison, Md	Annapolis, Md.
141452	.....	Sch.	Lottie M. Leach	30	21	65.2	18.8	5.0	3	1896	Solomons Island, Md	Baltimore, Md
141404	K. M. L. D.	Sch.	Lottie R. Russell	304	262	122.8	32.6	9.9	6	1895	Leesburg, N. J	Bridgeton, N. J.
141056	.....	Sch.	Lottie S. Haskins	58	55	70.5	20.4	8.5	6	1890	Essex, Mass	Pensacola, Fla.
140509	.....	Sch.	Lottie S. Morton	67	44	73.2	21.4	7.7	16	1882	.....do	New York, N. Y.
140107	.....	Sch.	Lottie and Annie	96	91	86.0	26.5	6.6	3	1875	St. Michaels, Md	Baltimore, Md.
14674	.....	Sch.	Lotus	270	241	136.0	28.6	9.0	5	1867	Depere, Wis	Grand Haven, Mich.

[1] Formerly U. S. Navy yawl (no name).

[2] Formerly schooner E. T. C. Gaspard.

MERCHANT SAILING VESSELS OF THE UNITED STATES—Continued.

Official No.	Signal letters.	Rig.	Name of vessel.	Gross tonnage.	Net tonnage.	Length.	Breadth.	Depth.	Crew.	When built.	Where built.	Home port (where permanent document issues).
						Feet.	*Feet.*	*Feet.*				
22269	H. Q. S. R.	Sch. y.	[1] Lotus	27	26	56.0	16.9	5.6	3	1867	Bristol, R. I.	New London, Conn.
140879	.....	Sch.	Lou	12	12	38.3	12.2	3.0	1	1883	San Diego, Cal.	San Diego, Cal.
140847	.....	Sch.	Lou Sullivan	10	9	48.2	14.3	3.0	5	1886	Tilghmans Island, Md.	Baltimore, Md.
206891	.....	Sch.	Lou C. Ross	7	5	40.7	10.5	2.1	1	1909	Kitty Hawk, N. C.	Manteo, N. C.
141073	.....	Slp.	Louie	6	5	31.3	13.3	2.9	2	1885	Amityville, N. Y.	Greenport, N. Y.
203294	.....	Slp.	Louis	11	11	39.6	11.7	4.4	0	1908	Ballard, Wash.	Seattle, Wash.
200961	K. T. D. L.	Sch.	Louis Bossert	605	488	169.6	36.2	12.8	7	1904	Bath, Me.	New York, N. Y.
15516	.....	Sch.	Louis Dalsen	14	14	42.0	16.0	3.0	2	1867	Morgans Point, Tex.	Galveston, Tex.
141232	.....	Sch.	Louis Felber	18	12	59.2	16.0	4.4	2	1892	Oriole, Md.	Newport News, Va.
141756	.....	*Sch.	Louis G.	9	6	38.4	14.6	2.9	2	1901	Biloxi, Miss.	Gulfport, Miss.
201258	.....	Slp.	Louis Hunter	6	5	34.0	12.7	2.7	2	1904	Bluffton, S. C.	Beaufort, S. C.
210830	.....	Slp.	Louis Paul	8	7	36.6	13.1	3.0	6	1912	Port Royal, S. C.	Do.
140221	.....	Sch.	Louis and Rosie	77	48	78.9	22.7	7.7	17	1877	Bath, Me.	New York, N. Y.
15691	.....	Sch.	Louisa	17	16	38.8	15.1	4.4	6	1870	Key West, Fla.	Tampa, Fla.
140567	.....	Sch.	Louisa	31	29	54.6	19.6	5.4	3	1882	Madison, Md.	Annapolis, Md.
140833	.....	Slp.	Louisa	6	6	32.0	12.4	3.4	1	1886	Goat Island, S. C.	Charleston, S. C.
209263	.....	Sch.	Louisa	5	5	29.0	10.2	3.2	3	1910	Golovin Bay, Alaska	Nome, Alaska.
140779	.....	Sch.	Louisa A.	11	11	43.4	13.8	3.8	1	1885	Thunderbolt, Ga.	Savannah, Ga.
15607	.....	Sch.	Louisa Francis	73	61	72.0	21.9	5.6	2	1866	Carteret County, N. C.	Machias, Me.
141145	.....	Slp.	Louisa M.	6	6	28.8	9.7	5.6	1	1891	Bremen, Me.	Do.
140545	.....	Sch.	Louisa Polleys	72	69	76.2	22.2	7.6	5	1882	Essex, Mass.	Bridgeport, Conn.
141836	.....	Slp.	Louisa Wyatt	11	7	34.9	14.9	3.3	1	1902	Belhaven, N. C.	Newbern, N. C.
140776	.....	Slp.	Louisa J. Evans	6	6	30.2	12.0	3.6	1	1885	Bayville, N. Y.	Cold Spring, N. Y.
201602	.....	Sch.	Louisa R. Sylva	131	92	101.0	24.4	11.4	22	1904	Essex, Mass.	Provincetown, Mass.
15105	.....	Slp.	Louise	11	11	30.0	14.2	3.9	2	.....	.....	Greenport, N. Y.
15688	.....	Sch.	Louise	24	23	51.5	20.2	3.8	1	1870	Kings Ranch, Cal.	San Francisco, Cal.
15973	.....	Sch.	Louise	45	43	68.5	23.0	4.8	4	1874	Nyack, N. Y.	New York, N. Y.
85808	.....	Sch.	[2] Louise	66	62	79.6	23.4	6.3	4	1883	Baltimore, Md.	Baltimore, Md.
140962	.....	Slp.	Louise	6	5	36.5	11.4	2.9	2	1888	Crisfield, Md.	Tappahannock, Va.
141201	K. L. G. D.	Sch.	Louise	345	328	150.0	35.0	10.0	7	1892	Fairhaven, Cal.	San Francisco, Cal.
141671	.....	Slp.	Louise	8	8	41.0	14.3	4.0	4	1900	Hopewell, Md.	Crisfield, Md.
141021	.....	Slp.	Louise Miles	6	6	40.0	12.6	3.0	3	1899	Crab Island, Md.	Do.
141457	.....	Sch.	Louise Travers	32	25	70.0	19.5	5.7	4	1896	Solomons Island, Md.	Baltimore, Md.
140867	.....	Sch.	Louise F. Harper	62	62	80.1	22.5	9.2	6	1887	Harkers Island, N. C.	Pensacola, Fla.
141086	.....	Sch.	Louise M. Willard	10	9	50.5	13.3	3.5	2	1890	St. Peters, Md.	Annapolis, Md.
15941	J. N. M. T.	Bk.	Louisiana	1,436	1,343	202.4	40.0	24.4	14	1873	Bath, Me.	Port Townsend, Wash.
200414	.....	Sch.	Louisiana	20	12	57.0	17.4	3.5	4	1903	Biloxi, Miss.	New Orleans, La.
15812	.....	Sch.	Love D. Cobb	23	21	45.0	16.5	4.2	2	1871	Cape Hatterns, N. C.	Newbern, N. C.
141759	.....	Slp.	Loveldell	14	9	36.9	14.1	4.0	1	1901	Shipyard, Ga.	Savannah, Ga.
140565	.....	Sch.	Lovenia North	21	14	57.6	16.0	4.5	2	1882	Dorchester County, Md.	Annapolis, Md.
203564	.....	Sch.	Lovie Gustavus	16	11	45.0	14.0	3.8	1	1904	Chester, Fla.	Fernandina, Fla.
141276	.....	Sch. y.	Loyal	47	44	68.1	19.2	7.0	5	1893	Brooklyn, N. Y.	New York, N. Y.
200922	K. T. C. V.	Sch.	Lucania	147	104	108.9	25.0	11.8	18	1904	Gloucester, Mass.	Gloucester, Mass.
141342	.....	Sch.	Lucanna	5	5	35.0	11.3	3.3	2	1894	Cedar Bush Creek, Va.	Newport News, Va.
140498	J. V. Q. L.	Sch.	Lucia Porter	332	284	130.1	31.7	10.4	6	1881	Belfast, Me.	Portland, Me.
140097	.....	Sch.	Lucia A. Simpson	227	215	127.0	28.0	8.7	5	1875	Manitowoc, Wis.	Milwaukee, Wis.
140069	J. Q. S. B.	Sch.	Lucie Wheatley	189	180	113.8	29.5	8.2	5	1875	Frederica, Del.	New York, N. Y.
140245	.....	Slp.	Lucille	8	8	34.0	13.3	3.0	1	1877	Bayshore, N. Y.	Do.
204705	.....	Slp.	Lucille	11	8	38.0	13.8	3.8	1	1907	Cappahosic, Va.	Newport News, Va.
14703	.....	Sch.	Lucinda	25	23	48.0	15.3	6.5	3	1851	Bristol, Me.	Deer Isle, Me.
204797	.....	Slp.	Lucinda	7	5	28.7	11.9	3.9	2	1907	Charleston, S. C.	Charleston, S. C.
141152	K. J. R. G.	Sch.	Lucinda Sutton	1,486	1,330	225.0	40.9	18.6	0	1891	Westhaven, Conn.	Boston, Mass.
141613	K. N. V. Q.	Sch.	Lucinda I. Lowell	110	77	93.0	24.0	9.7	21	1899	Essex, Mass.	Gloucester, Mass.
15771	.....	Sch.	Lucretia	17	12	50.0	15.3	4.0	2	1871	Ocracoke, N. C.	Newbern, N. C.
15860	.....	Sch.	Lucy	14	9	49.8	15.4	4.5	3	1872	Marcushook, Pa.	Bridgeton, N. J.
141112	K. J. B. H.	Sch.	Lucy	309	294	142.0	34.0	9.0	7	1890	Fairhaven, Cal.	San Francisco, Cal.
141574	.....	Slp.	Lucy	8	5	36.0	11.4	3.6	2	1898	Irvington, Va.	Tappahannock, Va.
141819	.....	*Sch.	Lucy	73	65	100.6	23.8	5.2	2	1902	Delray, Mich.	Detroit, Mich.
141807	.....	*Slp.	Lucy D.	9	5	35.3	13.5	2.3	1	1902	Woolwich, Me.	Portland, Me.
15805	.....	Sch.	Lucy Graham	61	58	74.9	19.3	6.7	2	1867	Sturgeon Bay, Wis.	Milwaukee, Wis.
140562	.....	*Sch.	Lucy Gurney	62	59	70.2	23.5	5.2	2	1882	South Rondout, N. Y.	Albany, N. Y
140969	K. G. B. P.	Sch.	Lucy May	104	98	84.8	25.4	6.5	3	1888	Cherryfield, Me.	Machias, Me.
201501	.....	Sch.	Lucy May	12	12	48.0	11.9	3.0	1	1904	Smyrna, N. C.	Newbern, N. C.
15182	.....	Sch.	Lucy Turner	16	10	43.3	15.4	4.6	4	1862	Newport, N. J.	Bridgeton, N. J.
141510	.....	Slp.	Lucy V.	10	10	44.0	15.1	3.9	4	1897	Wittman, Md.	Crisfield, Md.
15467	.....	Sch.	Lucy J. Stewart	27	25	51.6	19.1	5.8	4	1869	Somerset County, Md.	Tappahannock, Va.
210618	.....	Slp.	Lucy M. Tyler	7	5	36.0	13.2	2.8	4	1906	Hoopers Island, Md.	Crisfield, Md.
140518	.....	Sch.	Lucy V. Fletcher	30	29	57.1	18.1	5.4	6	1882	Solomons Island, Md.	Baltimore, Md.
140747	.....	Sch.	Lucy and Willie	17	9	48.0	17.0	4.3	6	1884	Leesburg, N. J.	Bridgeton, N. J.
141661	K. Q. F. W.	Sch.	Ludlow	762	643	189.4	38.9	14.3	9	1900	Port Blakeley, Wash.	San Francisco, Cal.
200285	.....	*Sch.	Lue Ella	8	8	37.7	13.5	2.4	2	1903	Seadrift, Tex.	Eagle Pass, Tex.
140684	.....	Sch.	Luella Nickerson	26	25	48.4	18.0	4.9	1	1884	Port Jefferson, N. Y.	Barnstable, Mass.
205282	.....	Slp.	Luisito	6	6	26.5	11.2	4.4	3	1908	Vieques, P. R.	San Juan, P. R.
141875	.....	Sch.	Lula B.	5	5	27.0	11.6	2.9	2	1900	Horse Island, Fla.	Key West, Fla.
141824	.....	Slp.	Lula Bell	7	6	40.0	13.4	3.0	1	1902	Justisville, Va.	Crisfield, Md.
141352	.....	Lgr.	Lula D.	6	6	35.6	11.8	3.1	1	1894	Little Caillou, La.	Brashear, La.
141630	.....	Slp.	Lula Marion	8	8	30.0	11.2	5.4	1	1899	Friendship, Me.	Castine, Me.
140789	.....	Sch.	Lula Rea	9	9	55.0	14.1	2.9	6	1885	Cambridge, Md.	Baltimore, Md.

[1] Formerly sloop-yacht Sadie.

[2] Formerly schooner Gen'l E. L. F. Hardcastle.

MERCHANT SAILING VESSELS OF THE UNITED STATES—Continued.

Official No.	Signal letters.	Rig.	Name of vessel.	Gross tonnage.	Net tonnage.	Length.	Breadth.	Depth.	Crew.	When built.	Where built.	Home port (where permanent document issues).
						Feet.	*Feet.*	*Feet.*				
140655	.....	Slp.	Lula Scott	7	7	36.5	10.6	2.2	2	1883	Georges Island, Md	Cape Charles, Va.
141258	.....	Slp.	Lula and Bertha	11	7	36.5	14.4	4.5	3	1893	Dividing Creek, N. J	Bridgeton, N. J.
141673	.....	Slp.	Lula and Emma	9	6	44.5	15.4	3.8	4	1900	Pocomoke City, Md	Crisfield, Md.
15728	.....	Slp.	Lulu	24	23	49.2	18.4	5.0	1	1871	Greenport, N. Y	Newbern, N. C.
15912	.....	Slp.	Lulu	10	9	36.0	14.0	3.5	2	1873	Glenwood, N. Y	Bridgeport, Conn.
141289	.....	Sch.	Lulu	6	6	31.6	10.9	2.7	1	1892	Anglesea, N. J	Tappahannock, Va.
210892	.....	Sch.	Lula M. Phillips	61	53	77.5	22.0	5.6	3	1913	Bethel, Del	Seaford, Del.
21739	.....	Sch.	[1] Lulu M. Quillin	129	122	106.0	19.1	8.6	3	1863	Hamburg, Pa	Baltimore, Md.
141410	.....	Sch.	Lulu W. Eppes	81	70	61.8	23.7	6.7	2	1895	Ellsworth, Me	Ellsworth, Me.
141437	.....	Slp.	Luly	10	8	41.5	10.5	3.0	2	1896	Timberneck Creek, Va	Newport News, Va.
15761	.....	Slp.	Luoma	9	8	35.5	12.4	3.5	1	1871	New York, N. Y	Perth Amboy, N. J.
140202	.....	Sch.	Lupton	8	8	35.9	12.5	3.2	1	1876	Hog Island, N. C	Elizabeth City, N. C.
141234	.....	Sch.	Lutray	19	14	59.5	16.3	4.5	2	1892	Oriole, Md	Cape Charles, Va.
141590	.....	Sch.	Lurena	8	6	41.0	12.0	2.8	1	1899	Smyrna, N. C	Beaufort, N. C.
140905	J. W. V. K.	Sch. y.	Lurline	49	47	75.0	21.2	6.9	5	1883	San Francisco, Cal	San Diego, Cal.
140884	K. D. S. N.	Bgn.	Lurline	358	336	135.0	34.0	13.0	7	1887	Benicia, Cal	San Francisco, Cal.
141197	.....	Sch.	Luther Bateman	34	21	56.4	19.3	5.7	5	1891	Bridgeton, N. J	Bridgeton, N. J.
141167	.....	Sch.	Luther Hornsby	16	9	57.0	15.2	4.3	6	1891	St. Peters, Md	Crisfield, Md.
140091	K. C. J. W.	Sch.	Luther T. Garretson	572	491	146.0	34.6	15.6	7	1884	Millville, N. J	Boston, Mass.
141379	.....	Sch.	Luvenia Richard	13	11	46.0	15.0	3.2	1	1895	Mitchell Creek, N. C	Newbern, N. C.
140450	J. V. F. H.	*Sch.	Luzon	1,358	1,182	205.8	40.2	24.0	20	1881	Boston, Mass	Baltimore, Md.
111642	K. P. T. V.	Sch.	Luzon	545	512	170.0	36.8	12.2	9	1900	Alameda, Cal	San Francisco, Cal.
14649	.....	Sch.	Lycenia	28	27	49.5	19.3	4.8	1	1850	Westfield, N. Y	Machias, Me.
141034	.....	Slp.	Lydia	7	7	29.7	11.0	4.4	1	1889	Atlantic City, N. J	Providence, R. I.
140737	.....	Sch.	Lydia Beauchamp	7	6	47.0	12.3	3.4	2	1884	Somerset County, Md	Newport News, Va.
140357	.....	Sch.	Lydia Grant	26	24	47.6	17.0	5.2	1	1879	Kennebunk, Me	Machias, Me.
140138	J. R. H. M.	Sch.	Lydia Middleton	197	187	120.0	33.3	9.9	6	1875	Barnegat, N. J	New York, N. Y.
140377	.....	Slp.	Lydia Van Name	12	11	38.7	16.4	4.4	1	1879	Tottenville, N. Y	Perth Amboy, N. J.
140084	J. Q. T. N.	Sch.	Lydia H. Roper	321	305	146.0	34.0	10.5	6	1875	Norfolk County, Va	Norfolk, Va.
141016	K. G. M. Q.	Sch.	Lydia M. Deering	1,224	1,063	204.7	41.1	21.1	9	1889	Bath, Me	Bath, Me.
140880	.....	Slp.	Lydia M. Post	20	19	43.8	17.6	4.2	2	1887	Keyport, N. J	Perth Amboy, N. J.
140539	.....	Sch.	Lydia M. Webster	47	45	58.5	21.2	6.1	1	1882	Castine, Me	Bucksport, Me.
208276	L. B. S. F.	Sch.	Lydia McLellan Baxter	1,352	1,153	209.2	40.3	21.8	9	1911	Bath, Me	Bath, Me.
141239	K. L. M. H.	Sch.	Lyman D. Foster	777	692	184.0	39.0	15.4	12	1892	Port Blakeley, Wash	San Francisco, Cal.
141081	K. H. M. Q.	Sch.	Lyman M. Law	1,300	1,154	211.1	40.3	18.1	9	1890	Westhaven, Conn	New Haven, Conn.
140317	.....	Sch.	Lynn Haven	6	6	49.0	10.6	2.6	5	1878	Crisfield, Md	Baltimore, Md.
			M.									
93047	.....	Slp.	M. Eugenia	7	5	30.6	12.5	3.4	1	1900	St. Simons Mills, Ga	Savannah, Ga.
91738	.....	Slp.	M. Gardner	14	9	35.7	16.2	4.9	2	1884	Millenbeck, Va	Annapolis, Md.
92682	.....	Sch.	M. Garibaldi	23	15	53.3	19.6	3.9	3	1895	Jordan River, Miss	New Orleans, La.
90556	.....	Sch.	M. Geoghegan	10	9	50.0	12.0	3.8	2	1873	Dorchester County, Md	Tappahannock, Va.
200499	.....	Slp.	M. Louise	10	9	33.0	16.8	3.6	2	1903	Dawfuskie Island, S. C	Beaufort, S. C.
93294	K. R. V. H.	Sch.	M. Turner	816	763	185.0	42.2	15.0	10	1902	Benicia, Cal	San Francisco, Cal.
91196	J. T. M. V.	Sch.	M. A. Achorn	308	257	127.5	30.9	11.0	7	1879	Rockland, Me	Mobile, Ala.
91060	.....	Sch.	M. A. Baston	47	45	70.0	18.7	6.7	10	1878	Newburyport, Mass	Savannah, Ga.
91185	.....	Sch.	M. A. Coulbourn	10	10	56.4	14.3	3.4	6	1879	Somerset County, Md	Crisfield, Md.
91722	.....	Sch.	M. A. Glover	10	10	52.7	15.6	2.9	1	1884	Cambridge, Md	Bridgeton, N. J.
92241	.....	Sch.	M. A. Roberts	9	9	53.0	15.0	3.8	3	1890	Solomons Island, Md	Alexandria, Va.
204639	.....	Sch.	M. A. Shanklin	11	11	46.0	13.3	2.9	1	1907	Smyrna, N. C	Beaufort, N. C.
92230	.....	Sch.	M. A. Sommers	38	26	68.5	18.0	5.0	3	1890	Madison, Md	Baltimore, Md.
211005	.....	Sch.	M. B. Davis	18	18	53.0	15.9	3.4	1	1913	Davis, N. C	Beaufort, N. C.
92816	.....	Sch.	M. C. Hill	7	5	42.0	11.6	3.1	1	1897	Hunting Quarters, N. C	Newbern, N. C.
91989	.....	Slp.	M. C. Richardson	5	5	34.6	11.0	2.4	1	1888	Sarahs Creek, Va	Norfolk, Va.
92935	K. P. B. R.	Sch.	M. D. Cressy	2,114	1,884	264.4	43.9	21.6	9	1899	Bath, Me	Bath, Me.
92452	.....	Sch.	M. E. Chelton	23	16	58.4	18.4	4.8	5	1892	Pocomoke City, Md	Richmond, Va.
91519	.....	Sch.	M. E. Dennis	31	30	60.3	18.8	5.7	5	1883	.....do	Baltimore, Md.
91087	J. T. B. V.	Sch.	M. E. Eldridge	252	240	101.7	30.2	10.8	5	1878	Portsmouth, N. H	Dennis, Mass.
92579	.....	Sch.	M. I. Wilcox	41	41	76.4	16.5	5.5	3	1894	Chaumont, N. Y	Cape Vincent, N. Y.
93268	.....	Sch.	M. J. Daugherty	17	17	49.0	17.2	5.2	5	1902	Crisfield, Md	Crisfield, Md.
92573	.....	Sch.	M. J. Fitzsimmons	39	39	58.6	21.3	4.8	3	1894	Tottenville, N. Y	New York, N. Y.
91728	.....	Sch.	M. J. Lee	28	27	65.5	18.0	4.0	2	1884	Norfolk, Va	Norfolk, Va.
17246	.....	Sch.	M. J. Sewall	44	42	58.8	18.5	6.0	2	1860	Boothbay, Me	Machias, Me.
90639	J. P. Q. D.	Sch.	M. K. Rawley	302	287	125.0	32.0	10.4	4	1874	St. George, Me	Rockland, Me.
92491	.....	Sch.	M. L. Clarke	23	15	54.2	18.0	4.4	3	1893	New Orleans, La	Tampa, Fla.
92182	.....	Sch.	M. M. Davis	9	9	55.6	15.3	5.5	3	1890	Solomons Island, Md	Crisfield, Md.
90079	J. H. D. L.	Slp.	M. M. Hamilton	111	105	84.8	26.2	7.2	4	1869	Harpswell, Me	Portland, Me.
91726	.....	Slp.	M. M. Travers	10	9	43.5	15.0	3.1	5	1884	Taylors Island, Md	Baltimore, Md.
92312	.....	Slp.	M. S. Quay	12	11	38.4	15.4	4.2	2	1891	Atlantic City, N. J	Somers Point, N. J.
202789	.....	Slp.	M. S. Quay II	17	12	60.0	16.0	4.9	3	1906	.....do	Do.
91908	.....	Slp.	M. V. I	9	8	29.5	13.7	4.0	2	1887	Noank, Conn	Bridgeport, Conn.
91469	J. W. H. B.	Sch.	M. V. B. Chase	457	380	143.3	35.5	12.5	6	1882	Bath, Me	New York, N. Y.
92352	.....	Sch.	M. D. and Bella Mulford	30	18	55.2	19.1	5.5	9	1891	Bridgeton, N. J	Bridgeton, N. J.
76061	.....	Sch.	[2] Mabel	27	26	60.0	20.0	4.5	2	1879	Berkeley, Va	Beaufort, N. C.
91315	.....	Sch.	Mabel	40	37	54.0	18.7	6.8	1	1881	Millbridge, Me	Machias, Me.
91661	.....	Slp.	Mabel	12	11	42.0	16.3	3.8	2	1884	Bayport, N. Y	Crisfield, Md.
91715	.....	Sch.	Mabel	51	48	70.2	21.9	6.3	3	1884	Baltimore, Md	Baltimore, Md.

[1] Formerly schooner Reading R. R. No. 34.

[2] Formerly schooner Joseph Allen.

MERCHANT SAILING VESSELS OF THE UNITED STATES—Continued.

Official No.	Signal letters.	Rig.	Name of vessel.	Gross tonnage.	Net tonnage.	Length.	Breadth.	Depth.	Crew.	When built.	Where built.	Home port (where permanent document issues).
						Feet.	*Feet.*	*Feet.*				
92439	.....	Slp.	Mabel	7	6	26.4	10.3	5.4	1	1892	Bremen, Me	Vinalhaven, Me.
93089	.....	Slp.	Mabel	6	6	38.2	13.7	2.6	2	1900	Cambridge, Md	Baltimore, Md.
93343	K. S. F. J.	Sch.	Mabel Gale	762	619	183.5	39.4	15.0	10	1902	Port Blakeley, Wash	San Francisco, Cal.
92750	.....	Slp.	Mabel Somers	5	5	36.5	12.0	3.0	4	1896	Crisfield, Md	Crisfield, Md.
91080	.....	Sch.	Mabel C. Snow	15	14	41.2	15.0	3.7	1	1878	Camden, Me	Deer Isle, Me.
92310	.....	Sch.	Mabel E. Judlin	46	31	68.5	23.4	4.8	5	1891	Handsboro, Miss	Gulfport, Miss.
91819	.....	Sch.	Mabel E. Lore	16	10	43.6	15.6	4.2	4	1885	Bridgeton, N. J	Wilmington, Del.
92376	K. J. V. Q.	Bkn.	Mabel I. Meyers	750	668	168.4	34.5	17.3	9	1891	Searsport, Me	Searsport, Me.
91199	J. T. N. D.	*Sch.	Mabel L. Phillips	980	838	172.8	40.1	17.4	2	1879	Bath, Me	New York, N. Y.
90046	.....	Sch.	Mabel and Edith	48	46	64.0	23.0	5.1	2	1868	San Francisco, Cal	San Francisco, Cal.
92691	K. M. P. Q.	Sch.	Mabel and Ruth	190	166	125.3	23.8	7.6	3	1896	Bethel, Del	Seaford, Del.
93027	.....	Sch.	Mabelle E. Leavitt	21	19	47.8	15.2	7.1	6	1900	Bristol, Me	Boston, Mass.
200622	.....	*Slp.	[1] McCormick	68	57	70.5	22.2	5.6	2	1904	Bath, Me	Bath, Me.
204365	K. W. G. C.	*Sch.	Macungie	956	869	193.2	35.0	17.6	4	1907	Noank, Conn	Philadelphia, Pa.
91116	J. T. G. D.	Shp.	McLaurin	1,374	1,312	200.8	39.0	24.0	15	1879	Newburyport, Mass	San Francisco, Cal.
92966	.....	Sch.	McLean	13	9	47.6	14.3	3.3	2	1899	Little River, Ala	Mobile, Ala.
93306	K. R. W. Q.	Sch.	Madeleine	463	394	147.0	34.8	12.1	5	1902	Phippsburg, Me	New York, N. Y.
201448	.....	Slp.	Madelene	6	6	28.5	11.5	3.0	1	1904	Anclote, Fla	Cedar Keys, Fla.
92429	.....	Sch.	Madge A. Burke	7	7	45.2	11.4	2.6	3	1892	Punta Gorda, Fla	Key West, Fla.
90158	.....	Sch.	Maggie	23	22	48.0	17.6	4.5	2	1870	Westerly, R. I	Hyannis, Mass.
95251	J. N. R. Q.	Sch.	[2] Madison	229	182	103.0	30.5	9.0	5	1873	Rondout, N. Y	Baltimore, Md.
90717	.....	Sch.	Madonna	76	72	79.8	24.4	6.2	4	1871	Milwaukee, Wis	Milwaukee, Wis.
93229	.....	Sch.	Maeander	7	6	34.0	9.7	2.7	2	1901	Key Largo, Fla	Sag Harbor, N. Y.
17273	.....	Sch.	Maggie	18	17	50.4	14.0	3.1	3	1867	Swansboro, N. C	Charleston, S. C.
17941	.....	Slp.	Maggie	8	7	35.2	11.4	2.9	2	1866	Worcester County, Md	Chincoteague, Va.
90276	.....	Sch.	Maggie	72	69	87.0	23.9	5.0	3	1871	Dorchester County, Md	Baltimore, Md.
90538	.....	Slp.	Maggie	7	7	30.2	13.0	3.1	2	1873	Annapolis, Md	Do.
91071	.....	Sch.	Maggie	43	41	50.4	20.1	7.1	2	1878	Boston, Mass	Boston, Mass.
91115	.....	Sch.	Maggie	8	5	48.3	12.5	3.0	2	1878	Easton, Md	Annapolis, Md.
92146	.....	Sch.	Maggie	8	8	32.4	12.6	3.8	3	1889	Scranton, Miss	Appalachicola, Fla.
92946	.....	Slp.	Maggie	10	6	32.8	12.1	4.6	1	1891	Alna, Me	Bath, Me.
93184	.....	Slp.	Maggie	7	6	43.0	13.5	3.0	1	1901	Hopkins, Va	Crisfield, Md.
93311	.....	Sch.	Maggie	12	6	37.6	15.6	3.5	4	1902	Pensacola, Fla	Gulfport, Miss.
93325	.....	Sch.	Maggie	8	8	44.0	12.7	2.5	1	1902	Smyrna, N. C	Beaufort, N. C.
93212	.....	Sch.	Maggie Andrews	9	7	47.0	13.6	3.1	1	1901	Wit, N. C	Do.
204412	.....	Slp.	Maggie Beaman	9	5	40.0	15.5	2.7	1	1906	Wysocking, N. C	Manteo, N. C.
92635	.....	Sch.	Maggie C	32	27	63.0	18.0	4.9	3	1895	Drawbridge, Md	Baltimore, Md.
92978	.....	Slp.	Maggie C	7	5	39.0	13.7	3.0	1	1899	Guilford, Va	Alexandria, Va.
90822	.....	Sch.	Maggie Clarke	36	26	62.0	20.5	5.7	10	1875	Baltimore, Md	Crisfield, Md.
17280	.....	Sch.	Maggie D	9	5	35.0	12.0	3.0	3	1867	Bridgeton, N. J	Bridgeton, N. J.
91827	.....	Sch.	Maggie Daniels	21	12	53.3	16.5	4.4	4	1886	Mauricetown, N. J	Wilmington, Del.
90636	J. P. N. C.	Sch.	Maggie Ellen	217	185	110.0	28.8	8.6	4	1874	Cape Elizabeth, Me	New London, Conn.
92893	.....	Sch.	Maggie F	12	7	44.8	15.8	3.0	2	1898	Logtown, Miss	New Orleans, La.
93320	.....	Slp.	Maggie Florence	6	6	39.5	13.3	2.9	4	1902	Hopkins, Va	Crisfield, Md.
90922	.....	Sch.	Maggie J	8	7	38.4	14.0	3.0	2	1876	Kinnekeet, N. C	Do.
93329	.....	Sch.	Maggie K	37	27	57.9	21.9	4.1	3	1902	Biloxi, Miss	Gulfport, Miss.
92061	.....	Sch.	Maggie Lee	6	6	40.0	10.2	3.1	1	1888	Fishneck, Va	Newport News, Va.
93289	.....	Slp.	Maggie Lee	8	6	38.5	14.5	3.2	2	1901	Pungoteague, Va	Alexandria, Va.
93354	.....	Slp.	Maggie Lee	10	8	51.0	16.0	3.8	1	1903	Pocomoke City, Md	Crisfield, Md.
207836	.....	Slp.	Maggie Lee	5	5	36.6	11.6	2.9	1	1908	Inverness, Md	Cape Charles, Va.
93128	.....	Slp.	Maggie May	9	7	32.8	13.6	3.0	1	1901	Harris Neck, Ga	Savannah, Ga.
91718	.....	Slp.	Maggie Mitchell	9	8	32.7	14.5	3.9	1	1884	Black Island, S. C	Charleston, S. C.
92038	.....	Sch.	Maggie Pearl	12	10	59.0	14.3	3.6	6	1888	Hollands Island, Md	Crisfield, Md.
200326	.....	Slp.	Maggie Ruth	7	6	39.0	13.5	3.0	1	1903	Chesconnessex, Va	Do.
91192	.....	Sch.	Maggie Sutphen	16	9	41.8	14.4	4.5	1	1879	Port Republic, N. J	Norfolk, Va.
90659	J. P. T. M.	Sch.	Maggie Todd	136	129	103.0	26.8	8.3	4	1873	Calais, Me	Calais, Me.
90843	.....	Sch.	Maggie E. Corbitt	31	24	57.0	19.9	4.9	2	1875	Newtown, Md	Seaford, Del.
91534	.....	Sch.	Maggie E. Davis	44	31	66.5	21.3	6.1	3	1883	Baltimore, Md	Richmond, Va.
92180	.....	Slp.	Maggie E. Hines	8	8	31.0	13.5	3.2	1	1890	Keyport, N. J	Perth Amboy, N. J.
92333	.....	Sch.	Maggie E. Smith	10	9	51.0	14.3	3.4	2	1891	St. Peters, Md	Tappahannock, Va.
91637	.....	Slp.	Maggie K. Moler	10	9	38.7	14.2	3.3	6	1883	Cambridge, Md	Crisfield, Md.
92522	.....	Sch.	Maggie S. Myers	24	14	50.0	18.1	5.2	5	1893	Bridgeton, N. J	Bridgeton, N. J.
17699	.....	Sch.	Maggie V. Hartman	35	34	57.0	22.0	4.4	1	1867	San Francisco, Cal	San Francisco, Cal.
93124	.....	Sch.	Maggie W. Wade	9	9	43.6	13.4	2.4	1	1901	Morehead City, N. C	Beaufort, N. C.
92675	.....	Sch.	Maggie and Ruth	7	5	42.0	10.8	2.4	2	1895	Dorchester, N. J	Bridgeton, N. J.
90372	.....	Sch.	Magie	50	48	76.0	20.8	6.2	8	1870	City Island, N. Y	Key West, Fla.
91800	.....	Slp.	Magie	10	9	43.1	14.9	3.2	3	1885	Dorchester County, Md	Baltimore, Md.
92740	.....	*Sch.	MAGNA	3,259	3,124	252.0	44.2	22.3	9	1896	Chicago, Ill	Duluth, Minn.
91496	.....	Sch.	Magnet	5	5	41.1	10.0	2.7	3	1882	Crisfield, Md	Crisfield, Md.
92192	.....	Slp.	Magnet	12	12	33.9	13.5	5.6	2	1882	Boston, Mass	Boston, Mass.
91497	.....	*Sch.	Magnetic	1,946	1,770	264.0	38.5	22.4	6	1882	Cleveland, Ohio	Port Huron, Mich.
90015	.....	Sch.	Magnolia	47	44	61.0	22.6	4.5	1	1869	San Francisco, Cal	San Francisco, Cal.
90939	.....	Sch.	Magnolia	10	9	38.1	12.1	3.4	1	1876	Hunting Quarters, N. C	Newbern, N. C.
91571	.....	Sch.	Magnolia	51	48	66.3	22.8	5.9	3	1883	Cambridge, Md	Baltimore, Md.
92098	.....	Sch.	Magnolia	16	15	40.3	15.0	6.1	3	1889	Gloucester, Mass	Salem, Mass.
92496	.....	Sch.	Magnolia	46	44	64.9	20.3	5.1	4	1893	Key West, Fla	Key West, Fla.
93078	.....	Lgr.	Magnolia	5	5	33.6	11.6	2.6	1	1900	Morgan City, La	Brashear, La.
203028	K. V. H. R.	*Sch.	MAGNOLIA	681	663	171.0	31.0	15.0	6	1906	Camden, N. J	Port Arthur, Tex.

[1] Formerly *sloop Umbajejus.

[2] Formerly schooner Henry H. Pitts.

MERCHANT SAILING VESSELS OF THE UNITED STATES—Continued.

Official No.	Signal letters.	Rig.	Name of vessel.	Gross tonnage.	Net tonnage.	Length.	Breadth.	Depth.	Crew.	When built.	Where built.	Home port (where permanent document issues).
						Feet.	*Feet.*	*Feet.*				
200778	K. T. B. C.	Sch.	Magnus Manson	1,751	1,526	223.0	43.2	22.0	12	1904	Bath, Me	New Haven, Conn.
92481		Sch.	Maguire	9	9	49.0	16.3	3.3	2	1892	Northumberland Co., Va	Newport News, Va.
91191		Sch.	[1]Mahala Frances	8	7	42.6	12.4	3.0	2	1865	New Orleans, La	Mobile, Ala.
92611	K. M. G. H.	*Sch.	Mahanoy	855	823	192.3	34.7	16.0	3	1894	Noank, Conn	Philadelphia, Pa.
206345		Slp. y.	Mah-Pé	18	18	48.6	11.5	4.8	5	1909	Terminal Island, Cal	Los Angeles, Cal.
93110	K. Q. P. W.	Sch.	Mahukona	738	653	182.5	38.5	14.5	9	1901	Hoquiam, Wash	San Francisco, Cal.
92894		*Sch.	MAIA	3,804	3,442	376.0	48.2	22.4	10	1898	Chicago, Ill	Duluth, Minn.
90539		Sch.	Maid of Erin	30	17	58.5	19.0	5.7	6	1873	Baltimore, Md	Wilmington, Del.
91507	J. W. Q. C.	Sch.	Maid of Orleans	180	171	110.2	29.5	9.8	7	1882	San Francisco, Cal	Port Townsend, Wash.
17908		Slp.	Maid of the Mist	6	5	29.3	11.7	2.6	1	1868	Galveston, Tex	Galveston, Tex.
91160		Sch.	Maid of the Mist	15	15	41.2	14.9	4.2	1	1879	Franklin, Me	Savannah, Ga.
92814		Sch.	MAIDA	3,474	3,210	375.2	46.2	22.5	9	1898	West Superior, Wis	Duluth, Minn.
17279		Slp.	Mail	13	8	38.8	14.9	4.3	6	1846	Camden, N. J	Bridgeton, N. J.
16239		Sch.	Maine	24	14	46.4	13.7	6.6	4	1845	Essex, Mass	Brooklin, Me.
18415		Sch.	[2]Maine	25	12	42.6	18.5	4.0	4	1865	Leesburg, N. J	Bridgeton, N. J.
91861	K. D. M. P.	Sch.	Maine	190	181	105.4	28.0	8.5	6	1886	Bath, Me	Washington, D. C.
210751	L. C. Q. P.	*Sch.	Maine	1,110	1,046	217.7	40.0	14.7	3	1912	Bath, Me	Baltimore, Md.
92290		Slp. y.	Majel	6	5	28.8	9.6	5.0	0	1887	South Boston, Mass	Rochester, N. Y.
92644		Cat.	Majel	6	5	25.2	11.5	3.5	1	1895	Monument Beach, Mass	Edgartown, Mass.
93182		Sch.	Majestic	26	25	67.3	19.6	5.5	3	1901	Fairmount, Md	Alexandria, Va.
92200	K. H. J. D.	Sch.	Major Pickands	984	873	184.2	37.9	12.1	8	1890	East Deering, Me	Portland, Me.
91808		Sch.	Major Todd	10	9	50.3	13.7	2.9	6	1885	Somerset County, Md	Annapolis, Md.
93264	K. R. Q. P.	Bkn.	Makawell	899	821	194.0	39.5	17.5	12	1902	Oakland, Cal	San Francisco, Cal.
92694		Sch.	Maksoutoff	64	57	74.5	22.7	7.6	8	1896	Benicia, Cal	Tacoma, Wash.
93011	K. P. S. D.	Sch.	Malcolm Baxter, jr	1,732	1,479	226.3	45.0	20.8	9	1900	Camden, Me	Boston, Mass.
202250		Sch.	Malroo	12	10	41.3	13.6	4.4	3	1905	Unalakleet, Alaska	Nome, Alaska.
91874		Sch.	Maltby	26	25	47.0	16.4	4.6	5	1886	Norfolk County, Va	Norfolk, Va.
92924	K. N. W. M.	*Sch.	Malvern	844	745	185.4	35.3	16.2	3	1899	Bath, Me	Perth Amboy, N. J.
200556		Sch.	Malvina	17	16	43.0	15.8	4.4	3	1903	Key West, Fla	Key West, Fla.
92404		Sch.	Malvina S. Anderson	43	28	73.2	23.3	4.3	5	1892	Handsboro, Miss	New Orleans, La.
92420		Sch.	Mamie	11	11	36.7	14.7	3.4	3	1892	Bagdad, Fla	Key West, Fla.
93337		Slp.	Mamie Lee	7	6	39.0	12.2	3.4	1	1902	Bayford, Va	Cape Charles, Va.
207920		Slp.	Mamie Mister	24	19	56.2	18.4	4.8	3	1910	Champ, Md	Crisfield, Md.
91208		Sch	Mamie A. D	12	11	45.9	15.4	3.8	2	1880	Madisonville, La	Gulfport, Miss.
92706		Sch.	Mamie C. Daniels	9	6	43.8	11.4	2.8	1	1896	Morehead City, N. C	Beaufort, N. C.
93252		Slp.	Mamie E. McClain	6	6	26.7	10.5	5.8	1	1902	Bremen, Me	Waldoboro, Me.
91737		Slp.	Mamie E. Robinson	9	9	39.2	14.3	3.5	3	1884	Taylors Island, Md	Baltimore, Md.
91716		Cat.	Mamie and Kittie	6	5	30.5	13.2	3.0	1	1883	Patchogue, N. Y	Patchogue, N. Y.
91177		Cat.	Mamy Rosa	5	5	28.0	12.5	2.9	0	1879	....do	Do.
202576	K. V. C. Q.	*Sch.	Manatawny	721	623	177.0	35.0	14.2	4	1905	Noank, Conn	Philadelphia, Pa.
17171		Sch.	Manaway	63	60	68.5	23.3	5.8	3	1867	Camden, N. J	Tappahannock, Va.
92696		*Sch.	MANDA	3,256	3,121	352.6	44.2	22.3	9	1896	Chicago, Ill	Duluth, Minn.
201689	K. T. P. Q.	Shp.	[3]MANGA REVA	2,214	2,052	284.5	42.5	24.7	25	1891	Glasgow, Scotland	New York, N. Y.
93247		Sch.	Manhasset	112	79	96.6	24.0	10.8	23	1902	Gloucester, Mass	Boston, Mass.
16840		Slp.	Manhattan	36	26	56.0	21.5	5.0	1	1852	Brooklyn, N. Y	New York, N. Y.
93165	K. R. C. J.	*Sch.	Manheim	955	866	195.0	35.0	17.6	4	1901	Noank, Conn	Philadelphia, Pa.
91595		Sch.	Manie Hall	11	10	51.4	13.8	3.4	1	1883	Somerset County, Md	Richmond, Va.
91643	K. C. B. M.	Sch.	Manie Saunders	279	234	125.0	32.0	8.6	5	1883	Marshallville, N. J	Mount Desert Ferry, Me.
92818		Slp.	Manie B. Bradshaw	9	9	47.0	15.8	3.1	4	1897	Hopewell, Md	Crisfield, Md.
92547		Sch.	Manie T. Venable	10	9	53.0	14.1	3.0	5	1893	Fairmount, Md	Do.
91500		Sch.	Manie W. Bradshaw	41	28	67.0	22.4	6.0	3	1882	Somerset County, Md	Baltimore, Md.
92921	K. N. V. S.	Sch.	Manila	731	647	182.1	39.8	14.7	9	1899	North Bend, Oreg	San Francisco, Cal.
92950		*Sch.	MANILA	5,039	4,667	436.0	50.2	24.5	11	1899	Chicago, Ill	Duluth, Minn.
92835		Bch.	Manistee	12	8	45.3	14.3	3.2	1	1897	Wit, N. C	Beaufort, N. C.
92728		Sch. y.	Manitou	31	29	52.3	16.3	6.7	3	1896	Cleveland, Ohio	Cleveland, Ohio.
202621		Sch.	Manly	10	10	45.6	13.2	2.4	1	1905	Smyrna, N. C	Beaufort, N. C.
92389	K. L. C. M.	Bkn.	Mannie Swan	776	648	166.0	36.1	18.5	9	1892	Camden, Me	New York, N. Y.
92251		Sch.	Manteo	7	6	43.3	10.8	2.8	1	1890	Smyrna, N. C	Beaufort, N. C.
201213		Slp. y.	Manzanita	7	7	28.5	11.8	3.7	1	1904	Tacoma, Wash	Port Townsend, Wash.
92828	K. N. F. V.	*Sch.	Maple Hill	911	843	194.4	34.8	17.6	4	1897	Noank, Conn	Philadelphia, Pa.
207927		Slp.	Mar Azul	6	6	22.4	9.7	5.0	3	1910	Culebra Island, P. R	San Juan, P. R.
204411		Slp.	Marbaker	10	9	41.8	12.8	3.4	1	1907	Georgetown, S. C	Georgetown, S. C.
92878		Sch.	Marblehead	15	8	48.0	14.6	3.2	1	1898	Smyrna, N. C	Newbern, N. C.
92648		Cat.	Marcella	6	6	27.3	12.5	3.8	1	1896	Atlantic City, N. J	Tuckerton, N. J.
91707		Slp.	March	9	9	33.9	13.8	3.7	2	1884	Princess Bay, N. Y	New York, N. Y.
206057		Slp.	March Gale	6	5	38.0	12.2	2.7	3	1906	Hunting Creek, Va	Crisfield, Md.
93083	K. R. D. V.	Slp. y.	Marchioness	31	25	54.0	15.6	6.0	2	1900	Bristol, R. I	Tuckerton, N. J.
92638		*Sch.	MARCIA	2,237	2,132	302.0	40.2	19.6	8	1895	Chicago, Ill	Duluth, Minn.
91566		Sch.	Marcia Bailey	73	69	73.0	22.0	6.4	3	1883	Columbia Falls, Me	Machias, Me.
93190		Slp.	Marcie	7	7	39.6	14.0	2.8	5	1901	Oxford, Md	Bridgeton, N. J.
92943		Slp.	Marcus	7	7	42.0	14.3	3.4	2	1899	Fairmount, Md	Alexandria, Va.
90914		Sch.	Marcus L. Godfrey	24	16	52.0	17.8	4.9	5	1876	Dorchester, N. J	Bridgeton, N. J.
201514	K. T. L. R.	Sch.	Marcus L. Urann	1,899	1,576	251.7	44.3	24.1	10	1904	Phippsburg, Me	Boston, Mass.
90146		Sch.	Marcus L. Ward	62	59	70.0	23.3	6.0	3	1870	Newark, N. J	Perth Amboy, N. J.
200124		Sch.	Margaretha L. P	24	15	50.0	19.0	3.9	3	1903	Bonfouca, La	New Orleans, La.
90067	J. G. W. D.	Sch.	Margaret	117	111	82.7	27.4	7.5	4	1869	Cherryfield, Me	Machias, Me.
93004		*Sch.	Margaret	228	205	112.8	30.0	0.5	5	1900	Wilmington, Del	San Juan, P. R.

[1] Formerly Lighthouse schooner Corinne.

[2] Formerly schooner N. R. Godfrey.

[3] Formerly British bark Pyrenees.

MERCHANT SAILING VESSELS OF THE UNITED STATES—Continued.

Official No.	Signal letters.	Rig.	Name of vessel.	Gross tonnage.	Net tonnage.	Length.	Breadth.	Depth.	Crew.	When built.	Where built.	Home port (where permanent document issued).
						Feet.	*Feet.*	*Feet.*				
93032	.....	Sch.	Margaret	115	79	94.2	24.9	9.8	18	1900	Essex, Mass.	Gloucester, Mass.
93097	.....	*Sch.	Margaret	288	262	123.4	31.0	10.0	3	1900	Wilmington, Del.	Philadelphia, Pa.
201018	.....	Slp. y.	Margaret	18	13	45.0	12.4	6.1	2	1904	Bristol, R. I.	New York, N. Y.
90149	.....	Sch.	Margaret Ann	51	49	66.0	23.5	5.1	2	1870	Yonkers, N. Y.	Cold Spring, N. Y.
91033	.....	Sch.	Margaret Ann	8	7	36.6	15.2	3.6	1	1877	Edenton, N. C.	Manteo, N. C.
92117	.....	Sch.	Margaret C	58	55	69.0	25.0	5.0	2	1889	San Francisco, Cal.	San Francisco, Cal.
202667	.....	Sch.	Margaret D	18	10	56.2	17.4	3.6	5	1905	Biloxi, Miss.	New Orleans, La.
202597	.....	Sch.	Margaret Dillon	77	48	80.6	21.5	10.6	21	1905	Essex, Mass.	Boston, Mass.
91100	.....	Sch.	Margaret Dora	8	8	50.0	11.4	2.8	4	1878	Smiths Island, Md.	Crisfield, Md.
201067	K. T. F. G.	Sch.	Margaret Haskell	2,114	1,870	252.3	48.0	20.5	12	1904	Camden, Me.	Boston, Mass.
17970	.....	Sch.	Margaret Jane	7	7	40.0	12.5	2.7	2	1868	Bon Secour, Ala.	Mobile, Ala.
201378	K. T. J. G.	Sch.	Margaret Thomas	1,427	1,161	201.1	40.7	19.6	11	1904	Thomaston, Me.	Boston, Mass.
93162	.....	Sch.	Margaret A. Travers	37	37	71.3	21.3	6.0	4	1901	Salisbury, Md.	Baltimore, Md.
92556	K. L. T. Q.	Sch.	Margaret B. Roper	414	357	148.1	36.1	10.4	7	1893	Bath, Me.	New York, N. Y.
96089	K. H. V. M.	Sch.	[1] Margaret B. Rouss	701	671	158.3	35.5	18.0	8	1890	Harrington, Me.	Do.
207405	.....	*Sch.	Margaret M. Donohue	696	655	199.3	32.1	11.7	2	1910	Elkton, Md.	Wilmington, Del.
200863	K. T. C. D.	Sch.	Margaret M. Ford	365	291	132.0	34.5	11.7	5	1904	Vinalhaven, Me.	New York, N. Y.
93240	.....	Sch.	Margaret P. Dennis	26	25	65.5	20.7	5.7	2	1902	Pocomoke City, Md.	Crisfield, Md.
90440	.....	Sch.	Margaret and F. Moore	42	30	69.5	22.7	5.7	3	1872	James Island, Md.	Annapolis, Md.
93145	.....	Slp.	Margarete	15	15	49.6	15.8	4.6	4	1901	Pocomoke City, Md.	Crisfield, Md.
92076	K. G. F. M.	Sch.	Margarett (whaling)	138	107	92.2	22.7	8.8	23	1889	Essex, Mass.	New Bedford, Mass.
91379	.....	Sch.	Margee E. Laird	18	17	56.3	15.4	4.0	7	1881	Crisfield, Md.	Crisfield, Md.
93175	.....	Sch.	Margie Estelle	15	11	65.0	16.2	4.4	2	1901	Oriole, Md.	Cape Charles, Va.
93315	.....	Slp.	Margie S	6	6	37.6	12.8	3.2	4	1902	Monie, Md.	Crisfield, Md.
91569	K. B. J. V.	Sch.	Marguerito	108	81	88.0	23.5	8.4	7	1883	Essex, Mass.	Boston, Mass.
92001	K. F. G. B.	Sch. y.	Marguerite	76	65	86.7	20.2	10.7	10	1888	Boston, Mass.	New York, N. Y.
92139	K. G. Q. L.	Sch.	Marguerite	1,553	1,407	234.6	46.0	20.8	10	1889	Bath, Me.	Fall River, Mass.
92296	.....	Slp.	Marguerite	10	9	35.0	14.3	3.5	1	1891	New Haven, Conn.	Newport, R. I.
92967	.....	Cat.	Marguerite	7	7	28.0	11.4	3.6	1	1897	Atlantic City, N. J.	Tuckerton, N. J.
205466	.....	Slp.	Marguerite	7	7	38.6	11.9	2.8	1	1908	East Moriches, N. Y.	Patchogue, N. Y.
92927	.....	Sch.	Marguerite G	8	7	40.7	13.5	3.5	2	1899	Bon Secour, Ala.	Mobile, Ala.
208136	.....	Slp.	Marguritte	7	7	32.3	13.6	2.9	2	1910	Port Royal, S. C.	Beaufort, S. C.
91145	.....	Sch.	Maria	64	61	70.0	25.3	6.0	2	1879	Newark, N. J.	Greenport, N. Y.
91996	.....	Slp.	Maria	24	23	58.8	16.0	4.8	2	1888	St. Michaels, Md.	Annapolis, Md.
92607	.....	Slp.	Maria	6	6	30.0	11.6	4.2	2	1894	Bayridge, N. Y.	Somers Point, N. J.
92657	.....	Slp.	Maria	6	6	31.6	10.7	3.3	1	1894	Seattle, Wash.	Wrangell, Alaska.
205650	.....	Slp.	Maria Amparo	19	19	48.0	17.5	6.0	4	1908	Mayaguez, P. R.	San Juan, P. R.
93232	.....	Slp.	[2] Maria Artau	18	18	39.0	12.0	6.0	3	1891	San Juan, P. R.	San Juan, P. R.
91494	.....	Sch.	Maria Avery	17	17	56.7	16.5	4.6	6	1882	Pocomoke City, Md.	Crisfield, Md.
91639	.....	Slp.	Maria D	12	11	36.0	15.0	3.8	5	1883	Springs, N. Y.	Sag Harbor, N. Y.
206521	.....	Slp.	Maria Dolores	7	7	40.0	14.0	5.5	3	1909	Ponce, P. R.	San Juan, P. R.
90069	.....	Sch.	Maria L. Davis	61	58	72.3	22.5	6.9	2	1869	Greenport, N. Y.	Castine, Me.
92202	K. H. J. Q.	Sch.	Maria O. Teel	1,125	982	197.9	40.2	18.9	8	1890	Newburyport, Mass.	Boston, Mass.
17604	.....	Sch.	Marian	86	81	78.9	20.1	6.1	3	1860	Millville, N. J.	Greenport, N. Y.
206091	K. W. V. N.	Sch. y.	Marian	39	34	60.5	18.6	7.7	1	1909	San Francisco, Cal.	San Francisco, Cal.
92741	.....	Slp.	Marie	8	5	41.7	13.5	3.2	4	1896	Inverness, Md.	Crisfield, Md.
92823	.....	Sch.	Marie	74	66	81.6	24.1	6.4	2	1897	Sharptown, Md.	Philadelphia, Pa.
91303	.....	Sch.	Marie Chevallier	48	46	57.5	25.2	4.5	2	1881	San Francisco, Cal.	San Francisco, Cal.
92928	.....	Slp.	Marie McDowell	7	7	42.6	13.8	3.0	1	1899	Pocomoke City, Md.	Tappahannock, Va.
92821	.....	Slp.	Marie Somers	7	7	40.1	13.7	3.0	3	1897	Crisfield, Md.	Crisfield, Md.
17103	.....	Sch.	Marietta	12	11	44.0	13.6	3.8	2	1840	Beaufort, N. C.	Newbern, N. C.
90022	.....	Slp.	Marietta	11	11	36.5	15.2	3.8	1	1868	Islip, N. Y.	New York, N. Y.
207606	.....	Slp. y.	Marigold	22	19	52.4	13.5	7.1	3	1910	Boston, Mass.	Do.
92353	.....	Cat.	Marina B	6	6	29.8	13.1	3.3	1	1891	Patchogue, N. Y.	Patchogue, N. Y.
91770	.....	Sch.	Marina Marsicano	21	20	55.0	16.0	4.0	1	1885	San Francisco, Cal.	San Francisco, Cal.
93305	.....	Slp.	Mario	6	6	26.0	6.4	5.0	2	1901	Culebra, P. R.	San Juan, P. R.
16846	.....	Sch.	Marion	73	69	81.0	23.0	5.6	4	1848	Kingston, N. Y.	Norfolk, Va.
92532	.....	Slp.	Marion	11	5	37.5	15.5	4.3	1	1893	Bellport, N. Y.	Annapolis, Md.
92948	K. P. D. N.	*Sch.	Marion	954	865	193.6	35.0	17.6	4	1899	Noank, Conn.	Philadelphia, Pa.
200645	.....	Sch.	Marion	17	17	37.7	14.8	4.5	1	1904	Brunswick, Ga.	Savannah, Ga.
200647	K. S. V. W.	*Sch.	[3] *Marion*	693	684	175.1	28.6	18.8	2	1868	Dundee, Scotland	New York, N. Y.
201363	.....	Slp.	Marion	8	8	32.0	13.7	3.0	2	1904	Bridgeport, Conn.	Bridgeport, Conn.
93001	K. P. N. H.	*Sch.	Marion Chappell	1,595	1,484	243.3	43.8	22.0	3	1899	Noank, Conn.	New London, Conn.
92827	K. N. F. S.	Shp.	[4] *Marion Chilcott*	1,737	1,510	248.6	37.8	23.3	16	1882	Glasgow, Scotland	San Francisco, Cal.
91578	.....	Slp.	Marion Lee	17	16	46.5	15.5	3.8	2	1883	Mathews County, Va.	Norfolk, Va.
16583	.....	Sch.	Marion Mayfield	15	15	39.4	14.5	5.5	5	1863	Bought of United States	Tampa, Fla.
91824	.....	Sch.	Marion Mayne	16	10	49.0	15.8	4.4	4	1886	Leesburg, N. J.	Bridgeton, N. J.
204006	.....	Sch.	Marion R	40	23	65.0	18.2	7.0	8	1907	Jacksonville, Fla.	Tampa, Fla.
91140	.....	Sch.	Marion L. Curtis	28	27	47.2	18.8	4.5	1	1879	City Island, N. Y.	Patchogue, N. Y.
93239	K. R. M. G.	Sch.	Marion N. Cobb	459	360	150.7	34.9	11.8	7	1902	Rockland, Me.	New York, N. Y.
90986	.....	Sch.	Marion W. Page	762	670	193.0	34.0	13.8	6	1870	Milan, Ohio	Duluth, Minn.
93269	.....	Sch.	Mariposa	95	81	98.0	27.0	6.3	2	1902	San Francisco, Cal.	San Francisco, Cal.
92590	.....	Slp. y.	Mariquita	18	17	41.0	13.6	7.4	3	1899	South Boston, Mass.	New York, N. Y.
93234	.....	Sch.	Marjie Turner	80	44	69.3	24.0	9.8	14	1902	East Boothbay, Me.	Boston, Mass.
203774	.....	Sch.	Marjorie	6	6	37.0	11.8	2.4	1	1906	Beaufort, N. C.	Beaufort, N. C.
202118	K. T. V. R.	Sch.	Marjorie A. Spencer	421	336	141.7	32.4	11.5	7	1905	Millbridge, Me.	Bangor, Me.
92118	K. G. M. S.	Sch.	Marjory Brown	1,210	1,061	198.0	40.7	17.8	8	1889	Wilmington, Del.	New York, N. Y.
126606	K. G. V. C.	Sch.	[5] Mark Pendleton	534	456	149.4	34.7	12.8	8	1890	Bath, Me.	Do.

[1] Formerly barkentine Herbert Fuller.
[2] Formerly Spanish schooner Maria Artau.
[3] Formerly (a British bark Glenlyon. (b Italian bark Angela E. Maria.
[4] Formerly British ship Kilbrannan.
[5] Formerly schooner Cactus.

MERCHANT SAILING VESSELS OF THE UNITED STATES—Continued.

Official No.	Signal letters.	Rig.	Name of vessel.	Gross tonnage.	Net tonnage.	Length.	Breadth.	Depth.	Crew.	When built.	Where built.	Home port (where permanent document issues).
						Feet.	*Feet.*	*Feet.*				
92050		Sch.	Mark Stevens	10	10	54.0	14.0	3.1	2	1888	St. Peters, Md	Crisfield, Md.
92479		Sch.	Markab	16	16	44.4	12.2	4.2	8	1888	New Rochelle, N. Y	Key West, Fla.
92069		Sch.	Marsala	80	54	76.0	22.1	8.4	16	1889	Essex, Mass	Gloucester, Mass.
93021		*Sch.	MARSALA	5,039	4,667	436.0	50.2	24.2	11	1900	Chicago, Ill	Duluth, Minn.
17223		Sch.	Marshall O. Wells	88	84	73.5	25.5	7.6	3	1867	Greenport, N. Y	New York, N. Y.
92097		*Sch.	MARTHA	3,256	3,121	352.0	44.2	22.3	9	1896	Chicago, Ill	Duluth, Minn.
92803		Sch.	Martha	91	77	118.0	24.0	5.8	7	1897	Orange, Tex	Port Arthur, Tex.
93339		Sch.	Martha	51	51	58.0	20.7	6.2	3	1902	Fogartyville, Fla	Tampa, Fla.
204020		Sch.	Martha	23	14	47.9	15.7	5.2	2	1905	San Francisco, Cal	San Francisco, Cal.
90330		Slp.	Martha A	57	54	66.6	26.2	5.2	2	1871	Northport, N. Y	New York, N. Y.
17333		Sch.	Martha Ann	18	10	45.5	16.5	4.3	4			Bridgeton, N. J.
17877		Sch.	Martha A. Avery	32	30	57.5	18.0	6.6	3	1864	Baltimore, Md	Annapolis, Md.
17550		Slp.	Martha C. Burnite	52	50	65.0	23.5	5.3	2	1864	Frederica, Del	New York, N. Y.
17048		Sch.	Martha D. Reid	50	47	66.0	22.6	5.8	3	1853	Washington, N. J	Perth Amboy, N. J.
92746		Sch.	Martha D. Thomas	10	7	46.3	12.3	3.5	1	1890	Smyrna, N. C	Beaufort, N. C.
17938		Sch.	Martha Davis	14	13	44.0	15.2	3.1	1	1868	Straits, N. C	Alexandria, Va.
91529		Sch.	Martha Ellen	49	47	68.7	22.6	4.8	2	1882	Sharptown, Md	Baltimore, Md.
202529		Slp.	Martha F	13	10	37.5	15.6	4.3	1	1905	Whitemarsh Island, Ga	Savannah, Ga.
204337		*Sch.	Martha G	14	14	46.7	12.8	3.3	1	1907	Washington Harbor, Wis	Milwaukee, Wis.
16747		Slp.	Martha Jane	6	6	29.0	11.0	3.0	1	1860	Norfolk, Va	Norfolk, Va.
205814		Slp.	Martha Logan	8	8	28.0	10.8	3.8	1	1908	Howkan, Alaska	Sulzer, Alaska.
93327		Slp.	Martha M	13	9	36.0	15.5	4.1	2	1902	Harris Neck, Ga	Savannah, Ga.
206119		Sch.	Martha Meerwald	27	16	53.0	19.0	5.0	6	1909	Dorchester, N. J	Bridgeton, N. J.
92819		Slp.	Martha M. Lewis	6	6	38.8	14.1	2.5	4	1897	Wingate, Md	Crisfield, Md.
93122	K. Q. S. H.	Sch.	Martha P. Small	2,178	1,903	264.6	45.7	21.5	11	1901	Bath, Me	Bath, Me.
91024		Sch.	Martha W. Jump	19	18	46.5	16.2	4.3	2	1877	St. Michaels, Md	Richmond, Va.
91945		Sch.	Martha A. M. Johnson	25	24	68.2	16.8	4.0	1	1887	Cambridge, Md	Newport News, Va.
91473		Sch.	Martin Anderson	32	20	58.1	19.2	5.1	6	1882	Bridgeton, N. J	Bridgeton, N. J.
17954		Slp.	Martin M. Mott	15	14	39.6	15.1	4.1	1	1868	Patchogue, N. Y	Stonington, Conn.
91068		Sch.	Martin Sylvester	29	28	61.4	17.9	5.1	3	1883	Baltimore, Md	Annapolis, Md.
91482		Sch.	Martin Wagner	33	32	60.1	20.4	5.5	3	1882	Pocomoke City, Md	Alexandria, Va.
90869		Sch.	Martinez	24	23	51.5	17.3	4.2	1	1876	San Francisco, Cal	San Francisco, Cal.
202641		Sch.	Marvel	14	9	49.0	18.2	3.1	5	1905	Biloxi, Miss	Gulfport, Miss.
13909		Sch.	[1]Marvin D. White	27	26	60.0	14.9	4.0	1	1868	Darien, Conn	Newbern, N. C.
16041		Sch.	Mary	52	50	68.8	22.2	5.4	1	1862	Talbot County, Md	Tappahannock, Va.
90247		Sch.	Mary	8	7	33.6	11.5	4.3	1	1811	Portsmouth, N. H	St. George, Me.
90752		Sch.	Mary	9	9	39.6	12.0	3.5	1	1875	Straits, N. C	Newbern, N. C.
90885		Slp.	Mary	7	6	29.2	13.3	3.2	3	1876	Norwalk, Conn	Bridgeport, Conn.
90937		Sch.	Mary	9	9	39.5	13.0	3.3	4	1876	Wolf River, Miss	Gulfport, Miss.
91612		Sch.	Mary	17	12	53.9	16.4	4.8	2	1883	Pocomoke City, Md	Cape Charles, Va.
92322		Sch.	Mary	52	50	72.5	24.0	3.5	3	1891	San Francisco, Cal	San Francisco, Cal.
92589		Sch.	Mary	6	6	32.0	12.5	3.1	1	1894	Lacasine, La	Brashear, La.
93046		Slp.	Mary	16	12	42.8	16.7	4.2	1	1900	Half Moon, Ga	Savannah, Ga.
93216		Sch.	Mary	62	38	79.3	17.2	3.9	5	1901	St. Michael, Alaska	St. Michael, Alaska.
206606		Sch.	Mary	11	7	41.0	14.0	2.6	1	1909	Hackberry, La	Brashear, La.
209739		Sch.	Mary	140	93	113.8	25.7	12.0	24	1912	Essex, Mass	Boston, Mass.
92412		Slp.	Mary A	6	6	29.2	13.3	3.4	1	1892	Atlantic City, N. J	Somers Point, N. J.
93068		Slp.	Mary A	7	5	31.5	12.1	3.3	1	1900	Buzzard Island, Ga	Savannah, Ga.
93352		Slp.	Mary Adella	8	5	38.3	13.6	2.8	2	1902	Accomac, Va	Cape Charles, Va.
93596		Sch.	Mary Agnes	6	6	37.0	10.6	2.4	1	1903	Beaufort, N. C	Beaufort, N. C.
90747		Slp.	Mary Alice	13	7	41.0	15.5	4.0	4	1875	Patchogue, N. Y	Bridgeton, N. J.
16491		Slp.	Mary Anna	15	14	41.8	15.5	4.1	2	1865	Northport, N. Y	New York, N. Y.
17564	J. B. T. Q.	Sch.	Mary Augusta	198	175	104.0	27.4	11.9	4	1867	Ellsworth, Me	Bangor, Me.
16972		Slp.	Mary Bell	8	8	31.0	13.4	3.4	2	1864	Bellport, N. Y	Bridgeport, Conn.
17597		Slp.	Mary Bell	6	5	29.5	11.8	2.6	2	1865	Brook Haven, N. Y	Norfolk, Va.
90089		Sch.	Mary Brewer	94	89	76.9	21.1	8.1	3	1852	Castine, Me	Rockland, Me.
92904		Sch.	Mary Britton	5	5	41.0	12.0	2.6	3	1890	Crisfield, Md	Crisfield, Md.
91579		Sch.	Mary Buckley	124	117	98.5	28.5	6.4	5	1883	Tottenville, N. Y	New York, N. Y.
92812		Slp.	Mary C	7	6	40.3	13.2	3.4	1	1897	Crisfield, Md	Cape Charles, Va.
92546		Sch.	Mary Cabral	62	59	73.0	20.3	8.8	13	1893	Essex, Mass	Mobile, Ala.
8994	J. P. C. N.	Sch.	[2]Mary Curtis	435	361	136.7	32.5	14.5	7	1874	Kennebunk Port, Me	Rockland, Me.
206063	K. W. V. D.	Sch.	Mary De Costa	101	69	88.6	22.8	10.4	16	1909	Gloucester, Mass	Boston, Mass.
91475	J. W. K. L.	Sch.	Mary Dodge	243	230	120.0	32.8	9.0	6	1882	Eureka, Cal	San Francisco, Cal.
90320		Slp.	Mary E	8	8	36.7	15.0	4.2	1	1871	Greenport, N. Y	New Haven, Conn.
92390		Slp.	Mary E	8	8	30.2	13.0	4.0	2	1885	Boston, Mass	Bridgeport, Conn.
93185		Slp.	Mary E	6	5	39.0	13.0	2.6	3	1901	Hopkins, Va	Crisfield, Md.
201094		Sch.	Mary E	10	10	45.2	12.0	2.5	1	1905	Beaufort, N. C	Newbern, N. C.
92163		Sch.	Mary Eddison	41	41	66.2	20.2	6.2	3	1901	Solomons, Md	Bridgeton, N. J.
93205		Sch.	Mary Edith	72	51	80.0	21.5	8.6	13	1901	Essex, Mass	Boston, Mass.
17479		Sch.	Mary Eliza	22	21	46.0	17.5	4.6	1	1855	East Hartford, Conn	Belfast, Me.
91205		Sch.	Mary Eliza	9	9	49.0	12.0	3.0	4	1879	Somerset County, Md	Baltimore, Md.
17454		Sch.	Mary Elizabeth	22	21	49.0	14.0	5.0	6	1852	Salisbury, Mass	Gloucester, Mass.
90082		Slp.	Mary Elizabeth	5	5	29.0	12.0	5.1	0	1851	Staten Island, N. Y	Bristol, R. I.
92113		Slp.	Mary Elizabeth	10	10	41.9	15.6	2.9	3	1890	Cambridge, Md	Baltimore, Md.
93113		Slp.	Mary Elizabeth	15	11	36.9	16.9	4.2	1	1901	Half Moon, Ga	Savannah, Ga.
17953		Slp.	Mary Ella	5	5	32.1	11.6	3.3	1	1869	Charleston, S. C	Charleston, S. C.
16067		Sch.	Mary Ellen	53	50	67.1	21.7	5.5	3	1859	Baltimore, Md	Crisfield, Md.
16097		Slp.	Mary Ellen	7	6	33.3	11.3	3.2	1	1861	....do	Baltimore, Md.

[1] Formerly sloop Joseph J. Comstock.

[2] Formerly schooner Ellen Tobin.

MERCHANT SAILING VESSELS OF THE UNITED STATES—Continued.

Official No.	Signal letters.	Rig.	Name of vessel.	Gross tonnage.	Net tonnage.	Length.	Breadth.	Depth.	Crew.	When built.	Where built.	Home port (where permanent document issues).
						Feet.	*Feet.*	*Feet.*				
91878	.....	Sch.	Mary Ellen	10	9	44.0	12.0	3.1	2	1886	Gloucester County, Va	Norfolk, Va.
92127	.....	Sch.	Mary Ellen	8	8	32.2	11.9	4.2	3	1889	Key West, Fla	Key West, Fla.
93396	.....	Slp.	Mary Ellen	11	8	33.0	12.2	3.2	1	1902	Lake Charles, La	Port Arthur, Tex.
200435	.....	Sch.	Mary Ellen	17	17	39.6	14.2	4.6	2	1903	Whatcom, Wash	Port Townsend, Wash.
91410	.....	Sch.	Mary Elmira	12	6	42.5	16.3	3.6	3	1882	Bonfouca, La	New Orleans, La.
92833	.....	Slp.	Mary Elvis	9	9	40.8	14.6	3.4	1	1897	Wayside, Md	Washington, D. C.
91102	.....	Slp.	Mary Emma	7	7	31.7	10.9	2.9	2	1878	Green Run, Md	Chincoteague, Va.
91155	.....	Slp.	Mary Emma	11	10	34.5	14.0	3.8	1	1878	Greenwich, Conn	Newark, N. J.
91448	.....	Slp.	Mary Emma	9	8	39.3	13.9	3.0	1	1882	Port Monmouth, N. J	Perth Amboy, N. J.
91583	.....	Slp.	Mary Emma	12	12	36.5	14.2	3.9	2	1883	Keyport, N. J	New York, N. Y.
92048	.....	Slp.	Mary Emma	10	5	40.1	13.8	3.6	3	1888	Cambridge, Md	Bridgeton, N. J.
90615	.....	Sch.	Mary Emmor	51	30	76.5	22.6	4.8	3	1873	Port Jefferson, N. Y	Cape Charles, Va.
90086	.....	Sch.	Mary Etta	28	27	51.0	20.0	5.0	8	1869	Wicomico County, Md	Baltimore, Md.
92899	.....	Sch.	Maryetta	11	8	42.4	13.8	3.1	2	1898	East Fowl River, Ala	Mobile, Ala.
208257	.....	Sch.	Mary Eva	10	7	37.4	13.9	3.0	1	1909	Grand Lake, La	Brashear, La.
92559	.....	Sch.	Mary Everett	19	18	46.0	15.6	3.9	3	1893	Brunswick, Ga	Savannah, Ga.
91662	.....	Slp.	Mary F	8	7	29.4	12.7	3.6	1	1883	Glenwood, N. Y	Washington, D. C.
91193	.....	Sch.	Mary Fleetwood	10	9	44.4	14.3	4.0	1	1879	Newbern, N. C	Newbern, N. C.
90867	.....	Sch.	Mary Frances	10	9	49.5	13.1	3.6	6	1876	Dorchester County, Md	Baltimore, Md.
90980	.....	Sch.	Mary Francis	29	28	53.0	21.0	3.7	1	1877	San Francisco, Cal	San Francisco, Cal.
92994	.....	Sch.	Mary Francis	41	37	82.0	21.0	3.9	3	1899	Accotink, Va	Alexandria, Va.
90568	.....	Sch.	Mary Gaillard	37	37	67.8	20.7	5.6	5	1873	Bridgeton, N. J	Newbern, N. C.
17261	.....	Slp.	Mary Gray	47	45	56.0	22.5	6.7	1	1848	Norwich, Conn	New York, N. Y.
92800	.....	Slp.	Mary Gunby	7	5	38.7	13.0	3.2	2	1897	Crisfield, Md	Tappahannock, Va.
206621	.....	Sch.	Mary H	21	21	45.2	14.0	4.5	1	1909	Darien, Ga	Brunswick, Ga.
92743	.....	Slp.	Mary Hazel	8	8	40.0	13.7	3.1	2	1896	Wittman, Md	Baltimore, Md.
90248	.....	Sch.	Mary Jane	13	12	39.5	12.7	5.1	2	1871	Friendship, Me	Machias, Me.
90731	.....	Slp.	Mary Jane	7	6	31.5	10.2	3.1	2	1868	Nashville, Va	Cape Charles, Va.
90774	.....	Slp.	Mary Jane	9	8	31.8	11.0	2.8	1	1875	Patchogue, N. Y	New York, N. Y.
203864	.....	Slp.	Mary K	10	6	38.6	14.3	3.3	1	1907	Mount Pleasant, N. C	Newbern, N. C.
730	.....	Sch.	[1] Mary King	61	58	65.2	25.9	5.8	4	1853	Hoboken, N. J	New York, N. Y.
17371	.....	Sch.	Mary Langdon	116	97	78.6	22.1	8.5	3	1845	Thomaston, Me	Rockland, Me.
16490	.....	Slp.	Mary Lavinia	9	8	32.6	14.7	3.9	0	1861	Greenwich, Conn	Stamford, Conn.
75430	J. M. H. F.	Sch.	[2] Mary Lee	130	104	98.8	23.8	8.2	4	1872	Laurel, Del	Washington, D. C.
203785	.....	Sch.	Mary Lee	18	17	51.4	14.0	3.8	2	1906	Supply, N. C	Wilmington, N. C.
90601	.....	Sch.	Mary Ludwig	68	65	81.5	19.7	6.0	2	1874	South Haven, Mich	Marquette, Mich.
90626	.....	Sch.	Mary Lyon	334	317	138.0	26.2	12.0	5	1874	Port Huron, Mich	Ogdensburg, N. Y.
92331	.....	Sch.	Mary Manda	6	5	36.7	11.7	3.0	3	1891	Somerset County, Md	Crisfield, Md.
91491	.....	Sch.	Mary Mills	6	5	43.0	10.0	3.1	4	1882	Dorchester County, Md	Baltimore, Md.
205626	.....	Cat.	Mary Minerva	5	5	27.3	11.6	2.6	1	1908	Atlantic City, N. J	Tuckerton, N. J.
92732	.....	Slp.	Mary Parker	8	7	26.0	13.0	4.0	0	1896	Westerly, R. I	New Haven, Conn.
92260	.....	Sch.	Mary Ruffin	9	6	47.2	13.1	3.1	1	1891	Morehead City, N. C	Beaufort, N. C.
90831	.....	Sch.	Mary S	24	20	49.0	16.6	4.2	2	1875	Straits, N. C	Newbern, N. C.
93201	.....	Slp.	Mary S	7	7	40.0	14.1	2.7	5	1901	Wittman, Md	Baltimore, Md.
203639	.....	Sch.	Mary S	12	12	36.1	12.5	6.0	2	1906	Rowley, Mass	Newburyport, Mass.
203609	.....	Slp.	Mary Sue	8	8	42.4	14.6	3.0	3	1906	Deepcreek, Va	Crisfield, Md.
17335	.....	Slp.	Mary Taylor	10	9	32.0	13.0	4.0	1	1861	Keyport, N. J	Perth Amboy, N. J.
90636	.....	Slp.	Mary Underhill	6	6	29.9	13.3	3.3	2	1874	Oyster Bay, N. Y	Bridgeport, Conn.
92747	.....	Slp.	Mary V	8	8	40.7	14.4	3.5	6	1896	Fairbank, Md	Baltimore, Md.
91356	.....	Sch.	Mary Vickers	68	64	79.7	23.2	6.2	3	1881	Oxford, Md	Crisfield, Md.
91077	.....	Sch.	Mary Virginia	5	5	44.6	10.4	2.8	2	1877	Somerset County, Md	Tappahannock, Va.
91802	.....	Sch.	Mary Virginia	10	9	48.5	12.7	3.3	2	1885	...do	Newport News, Va.
17170	H. N. R. M.	Sch.	Mary Weaver	222	187	110.0	29.8	9.0	5	1867	Philadelphia, Pa	Portland, Me.
91721	.....	Sch.	Mary Wesley	5	5	45.5	11.4	3.0	1	1884	Somerset County, Md	Annapolis, Md.
91368	J. V. M. C.	Bkn.	Mary Winkelman	522	482	155.3	36.9	13.0	8	1881	Seabeck, Wash	San Francisco, Cal.
91988	.....	Sch.	Mary Woolson	708	673	179.1	34.8	13.2	6	1888	West Bay City, Mich	Port Huron, Mich.
90450	.....	Slp.	Mary A. Bickley	13	8	42.0	15.2	4.5	3	1871	Dorchester, N. J	Bridgeton, N. J.
13846	.....	Sch.	[3] Mary A. Bird	40	38	68.0	22.4	4.6	5	1867	Frederica, Del	New York, N. Y.
91602	.....	Sch.	Mary A. Bozman	14	8	52.0	13.7	4.2	2	1883	Somerset County, Md	Tappahannock, Va.
90030	.....	Sch.	Mary A. Fernandez	49	46	68.0	24.8	4.6	2	1909	San Francisco, Cal	San Francisco, Cal.
91458	J. W. D. Q.	Sch.	Mary A. Fisher	116	110	95.5	26.9	6.6	4	1882	Sayreville, N. J	Baltimore, Md.
92918	.....	Sch.	Mary A. Gleason	65	32	78.4	21.3	8.0	13	1899	Essex, Mass	New York, N. Y.
90776	.....	Sch.	Mary A. Gregory	87	83	84.6	23.8	6.6	2	1875	Chicago, Ill	Chicago, Ill.
91446	J. W. C. R.	Sch.	Mary A. Hall	381	341	143.0	33.0	11.9	7	1882	Belfast, Me	Deer Isle, Me.
90315	.....	Sch.	Mary A. Heywood	33	31	69.0	17.8	4.7	2	1871	Brooklyn, N. Y	Annapolis, Md.
92373	.....	Sch.	Mary A. Manuel	7	7	35.0	14.0	2.9	2	1891	Biloxi, Miss	Gulfport, Miss.
92625	K. M. D. Q.	Sch.	Mary A. Whalen	134	127	108.0	25.0	11.2	22	1895	Essex, Mass	Boston, Mass.
91582	.....	Slp.	Mary A. White	74	70	74.0	24.0	5.0	4	1883	Boston, Mass	Gloucester, Mass.
204983	.....	Sch.	Mary B. Greer	79	49	85.2	21.4	9.1	16	1908	Essex, Mass	Pensacola, Fla.
92029	.....	Sch.	Mary B. Mitchell	1,229	1,129	211.7	37.0	18.3	6	1888	West Bay City, Mich	Boston, Mass.
91574	K. B. L. R.	Sch.	Mary B. Wellington	426	365	129.7	31.0	15.1	5	1883	New Bedford, Mass	Mount Desert Ferry, Me.
201629	.....	Sch.	Mary C. Santos	122	89	97.4	24.5	11.6	21	1904	Essex, Mass	Provincetown, Mass.
91653	.....	Slp.	Mary C. Sharp	15	8	40.6	16.0	4.1	5	1884	Bridgeton, N. J	Bridgeton, N. J.
206777	.....	Sch.	Mary C. Sharpless	21	13	49.0	17.0	5.4	6	1909	Dorchester, N. J	Do.
91891	.....	Slp.	Mary E. Adams	10	5	39.6	14.6	3.2	2	1886	Seaford, Del	Do.
17413	.....	Sch.	Mary E. Anderson	40	38	58.6	21.0	5.2	3	1860	San Francisco, Cal	Kodiak, Alaska.
208210	.....	Slp.	Mary E. Burrus	8	6	32.1	13.6	3.6	1	1905	Engelhard, N. C	Elizabeth City, N. C.
93361	.....	Sch.	Mary E. Cooney	88	57	85.0	22.6	10.2	13	1903	Gloucester, Mass	Pensacola, Fla.

[1] Formerly schooner {a Abraham Cosgrove. b John Kelly.

[2] Formerly schooner John McGinniss.

[3] Formerly schooner John M. Clayton.

MERCHANT SAILING VESSELS OF THE UNITED STATES—Continued.

Official No.	Signal letters.	Rig.	Name of vessel.	Gross tonnage.	Net tonnage.	Length.	Breadth.	Depth.	Crew.	When built.	Where built.	Home port (where permanent document issues).
						Feet.	*Feet.*	*Feet.*				
203612	.....	Slp.	Mary E. Cranston	8	7	43.3	14.3	3.0	1	1906	Deepcreek, Va	Cape Charles, Va.
90186	.....	Sch.	Mary E. Cuff	41	39	62.0	21.3	4.8	2	1870	Glenwood, N. Y	East Norwalk, Conn.
91426	.....	Sch.	Mary E. Foble	22	21	61.5	16.5	4.2	2	1882	Dorchester County, Md	Baltimore, Md.
92915	K. N. S. M.	Sch.	Mary E. Foster	950	839	202.2	40.2	15.9	11	1898	Port Blakeley, Wash	Honolulu, Hawaii.
17579	.....	Sch.	Mary E. Hoxie	34	20	58.5	17.8	5.6	5	1868	Noank, Conn	Tampa, Fla.
92254	K. J. B. W.	Sch.	Mary E. Lynch	185	158	98.7	28.6	8.5	4	1890	Newcastle, Me	Deer Isle, Me.
92503	.....	Sch.	Mary E. McLachlan	1,762	1,662	251.0	41.0	16.2	6	1893	West Bay City, Mich	Port Huron, Mich.
16884	.....	Sch.	Mary E. Mills	44	42	60.0	21.3	5.3	2	1890	Staten Island, N. Y	Patchogue, N. Y.
91351	J. V. K. N.	Sch.	Mary E. Morse	644	593	169.7	30.4	13.5	7	1881	Bath, Me	New York, N. Y.
92319	K. J. P. W.	Sch.	Mary E. Olys	224	212	108.5	29.0	8.4	5	1891	.....do	Bath, Me.
92633	K. M. F. H.	Sch.	Mary E. Palmer	1,526	1,377	221.6	42.0	19.7	10	1895	.....do	Portland, Me.
17703	J. D. Q. R.	Sch.	Mary E. Pennell	251	196	110.0	28.1	11.2	5	1868	Harrington, Me	Machias, Me.
92329	.....	Sch.	Mary E. Reeves	9	6	45.5	12.3	3.1	1	1891	Davis, N. C	Beaufort, N. C.
201272	.....	Sch.	Mary E. Silvedra	93	63	85.0	22.4	10.2	17	1904	Gloucester, Mass	Boston, Mass.
91023	.....	Sch.	Mary E. Smith	33	32	62.3	17.8	5.8	2	1877	Newburyport, Mass	Portland, Me.
91600	.....	Sch.	Mary E. Stevenson	18	10	55.0	15.0	4.7	2	1883	Somerset County, Md	Crisfield, Md.
91833	.....	Slp.	Mary E. Stone	10	10	32.5	13.0	4.0	3	1886	Gloucester, Mass	Newburyport, Mass.
92903	.....	Slp.	Mary E. Tyler	8	8	42.0	14.5	2.8	4	1898	Fishing Creek, Md	Crisfield, Md.
91397	.....	Sch.	Mary E. Webb	11	11	40.6	12.0	5.3	4	1882	Castine, Me	Gloucester, Mass.
91714	.....	Sch.	[1] Mary E. Wrightson	9	9	46.1	14.0	3.4	5	1884	St. Michaels, Md	Baltimore, Md.
93213	K. R. H. Q.	Sch.	Mary F. Barrett	1,833	1,564	241.4	43.3	24.7	9	1901	Bath, Me	Bath, Me.
200226	K. S. N. D.	Sch.	Mary F. Curtis	121	85	101.3	24.0	11.2	16	1903	Essex, Mass	Gloucester, Mass.
90445	.....	Sch.	Mary F. Cushman	86	75	78.6	24.6	6.5	2	1872	Mount Desert, Me	Machias, Me.
135203	.....	Sch.	[2] Mary F. Howlett	27	15	58.0	19.6	5.0	8	1876	Philadelphia, Pa	Philadelphia, Pa.
200648	.....	Sch.	Mary F. Sears	112	69	103.8	23.0	10.6	18	1912	Gloucester, Mass	Gloucester, Mass.
90351	.....	Sch.	Mary F. Sheppard	32	18	55.6	18.8	5.0	6	1871	Bridgeton, N. J	Bridgeton, N. J.
92595	.....	Sch.	Mary F. Smith	8	8	30.0	12.0	4.3	0	1894	Ellsworth, Me	Vinalhaven, Me.
91229	.....	Sch.	Mary G. Beattie	63	60	70.0	24.0	6.0	3	1880	City Island, N. Y	New Haven, Conn.
91106	.....	Sch.	Mary H. Cuckoo	16	15	46.6	17.1	4.6	6	1879	Dorchester County, Md	Crisfield, Md.
92826	.....	Slp.	Mary I. Wroldsen	7	5	38.4	14.6	3.2	1	1897	Fairmount, Md	Elizabeth City, N. C.
90692	.....	Sch.	Mary J. Bond	35	23	61.6	20.7	6.1	3	1874	Crisfield, Md	Baltimore, Md.
93276	.....	Sch.	Mary J. Haynie	15	11	52.0	20.0	3.6	1	1902	Elizabeth City, N. C	Elizabeth City, N. C.
91886	.....	Sch.	Mary J. Lewis	14	9	52.0	14.2	4.0	7	1886	Somerset County, Md	Crisfield, Md.
92765	.....	Sch.	Mary J. Robbins	23	13	52.0	17.5	5.5	4	1897	Dorchester, N. J	Bridgeton, N. J.
91836	.....	Slp.	Mary J. Sampers	7	7	32.3	14.2	3.3	1	1886	Patchogue, N. Y	Patchogue, N. Y.
91931	.....	Sch.	Mary J. Ward	11	11	38.9	12.9	5.1	3	1887	Essex, Mass	Gloucester, Mass.
206749	L. B. G. K.	Sch.	Mary L. Baxter	1,036	826	188.4	38.0	18.6	9	1909	.....do	Bath, Me.
91699	.....	Sch.	Mary L. Cooper	10	5	49.0	13.2	3.5	3	1882	Talbot County, Md	Wilmington, Del.
92134	K. G. P. N.	Sch.	Mary L. Crosby	487	393	143.1	34.2	12.4	7	1889	Millbridge, Me	Belfast, Me.
92130	.....	Sch.	Mary L. Gardner	9	5	50.0	13.2	3.5	5	1889	Somerset County, Md	Crisfield, Md.
90260	.....	Sch.	Mary L. Harty	49	46	68.5	20.8	7.2	6	1871	Boothbay, Me	Pensacola, Fla.
17875	.....	Sch.	Mary L. McGee	38	27	61.0	18.4	5.8	8	1864	Baltimore, Md	Newport News, Va.
91403	.....	Slp.	Mary L. Robbins	15	8	40.5	15.5	4.4	4	1882	Cedarville, N. J	Bridgeton, N. J.
91394	.....	Sch.	Mary L. Vetra	21	16	64.4	16.2	4.2	4	1881	Cambridge, Md	Crisfield, Md.
200482	.....	Slp.	Mary M. Clark	10	10	45.5	16.5	3.9	2	1903	Whitehaven, Md	Do.
91725	.....	Slp.	Mary M. Owens	6	6	31.0	12.0	2.8	1	1884	Norfolk County, Va	Norfolk, Va.
92126	.....	Sch.	Mary N. Bourke	920	874	219.0	35.0	15.9	9	1899	Baraga, Mich	Port Huron, Mich.
209187	.....	Sch.	Mary P. Goulart	119	80	104.0	24.0	10.8	22	1911	Gloucester, Mass	Gloucester, Mass.
93108	K. T. N. M.	Sch.	Mary P. Mosquita	85	57	84.5	22.7	9.0	17	1901	Essex, Mass	New York, N. Y.
91049	.....	Sch.	Mary S. Ewing	59	45	71.0	23.0	5.0	3	1878	Mauricetown, N. J	Baltimore, Md.
91158	.....	Sch.	Mary V. Rowe	8	7	50.0	12.4	3.0	5	1879	Somerset County, Md	Crisfield, Md.
93000	K. P. N. B.	Sch.	Mary W. Bowen	2,153	1,907	246.1	46.5	21.9	10	1900	Bath, Me	Fall River, Mass.
90527	.....	Sch.	Mary W. Mears	33	21	57.5	18.9	5.0	5	1873	Bridgeton, N. J	Bridgeton, N. J.
201423	.....	Slp.	Mary W. Sommers	9	7	41.9	14.0	3.5	1	1904	Mearsville, Va	Crisfield, Md.
92581	K. L. W. H.	Sch.	Mary E. H. G. Dow	1,264	1,207	208.5	40.2	19.5	10	1894	Bath, Me	New York, N. Y.
90032	J. G. R. B.	Sch.	Mary Ann McCann	178	169	101.8	27.4	8.7	4	1869	Bangor, Me	Bangor, Me.
90287	.....	Sch.	Mary Ann Rebecca	18	17	53.0	14.4	4.5	1	1871	Hatteras, N. C	Norfolk, Va.
90550	.....	Sch.	Mary Ann Shea	50	48	78.7	21.2	3.6	3	1873	Occoquan, Va	Washington, D. C.
92239	.....	Sch.	Mary Eliza Small	25	23	51.2	20.0	4.0	1	1890	Big Flatty Creek, N. C	Elizabeth City, N. C.
90763	.....	Sch.	Mary Ellen Cook	132	126	118.0	25.0	7.0	4	1875	Grand Haven, Mich	Marquette, Mich.
90629	.....	Sch.	Mary Francis Cruz	46	44	60.0	22.0	4.6	1	1874	San Pablo, Cal	San Francisco, Cal.
205081	K. W. P. B.	Sch.	Mary Manson Gruener	715	599	175.9	37.0	14.1	8	1908	Bath, Me	New Haven, Conn.
17778	.....	Sch.	Mary and Alice	33	23	57.6	20.8	6.3	2	1867	Somerset County, Md	Newport News, Va.
92378	.....	Slp.	Mary and Edna	5	5	26.0	8.9	5.0	2	1888	Bremen, Me	Deer Isle, Me.
91999	.....	Slp.	Mary and Ella	6	6	29.9	13.4	3.3	1	1888	Patchogue, N. Y	Bridgeport, Conn.
92640	.....	Slp.	Mary and Ella Hager	9	5	32.2	12.7	3.1	3	1895	Dorchester, N. J	Bridgeton, N. J.
91357	.....	Sch.	Mary and Ellen	36	27	64.4	20.8	6.3	6	1881	Baltimore, Md	Crisfield, Md.
90985	.....	Sch.	Mary and Emma	18	17	45.0	16.4	4.7	2	1877	East Haddam, Conn	Baltimore, Md.
205952	.....	Slp.	Mary and Ida	10	6	37.0	14.0	4.0	2	1908	Dividing Creek, N. J	Bridgeton, N. J.
92632	.....	Slp.	Mary and Inez	11	8	46.0	15.6	4.6	1	1899	Pocomoke City, Md	Cape Charles, Va.
17291	.....	Sch.	Mary and Margaret	21	13	49.3	16.6	4.3	5	1864	Newport, N. J	Bridgeton, N. J.
16540	.....	Sch.	Mary and Rebecca	18	17	44.7	14.0	4.6	2	1860	Washington, D. C	Alexandria, Va.
92815	.....	Slp.	Mary and Susan	6	6	40.0	14.3	2.8	3	1897	Holland Island, Md	Crisfield, Md.
92751	.....	Slp.	Mary and Susie	8	8	42.0	14.8	3.4	2	1896	Cabin Creek, Md	Baltimore, Md.
92249	.....	Sch.	Mary and Pearl Whitfield	19	11	49.9	18.3	4.0	3	1890	Gainesville, Miss	New Orleans, La.
92111	.....	Sch.	Maryland	22	21	57.6	17.9	4.7	2	1889	Pocomoke City, Md	Newport News, Va.
93169	.....	Sch.	Maryland	10	9	38.0	9.7	2.5	2	1901	Brick House, Va	Richmond, Va.
201009	.....	Sch.	Maryland	121	86	103.0	24.6	10.8	20	1904	Essex, Mass	New York, N. Y.

[1] Formerly schooner Mary E.

[2] Formerly schooner Ellen Weissinger.

MERCHANT SAILING VESSELS OF THE UNITED STATES—Continued.

Official No.	Signal letters.	Rig.	Name of vessel.	Gross tonnage.	Net tonnage.	Length.	Breadth.	Depth.	Crew.	When built.	Where built.	Home port (where permanent document issues).
						Feet.	*Feet.*	*Feet.*				
201788	.....	Sch.	Maryland	24	16	51.9	19.4	4.1	5	1905	Hundaboro, Miss.	New Orleans, La.
204710	.....	Sch.	Maryland	17	17	49.0	15.9	4.4	2	1907	Oxford, Md.	Baltimore, Md.
92549	.....	Sch.	Mascot	5	5	41.8	11.2	2.7	2	1893	Salisbury, Md.	Do.
93144	.....	*Slp.	Mascot	24	18	53.3	19.4	3.2	2	1901	Phippsburg, Me.	Newport, R. I.
92225	.....	Slp.	Mascott	13	13	37.0	15.9	3.9	1	1890	Port Republic, N. J.	Somers Point, N. J.
90157	.....	Slp.	Masonic Guide	10	9	42.5	15.2	3.6	6	1870	Crisfield, Md.	Crisfield, Md.
92100	K. G. J. W.	Sch.	Massasoit	1,377	1,212	216.8	43.1	21.0	7	1889	Bath, Me.	New Haven, Conn.
90894	.....	Sch.	Master Mariner	39	37	56.0	21.4	4.6	1	1870	San Francisco, Cal.	San Francisco, Cal.
92132	K. G. P. J.	Bk.	Matanzas	1,028	929	196.3	37.4	17.5	9	1889	Bath, Me.	New York, N. Y.
92954	.....	Sch.	Matanzas	2,600	2,525	324.0	45.5	21.5	6	1899	West Bay City, Mich.	Duluth, Minn.
93319	.....	Sch.	Matchless	107	73	93.7	23.6	10.6	21	1902	Essex, Mass.	Provincetown, Mass.
91951	.....	Sch	Matilda	37	28	60.6	21.1	5.8	10	1887	Marion, Md.	Tappahannock, Va.
202221	.....	*Sch.	Matilda	102	92	79.0	29.0	6.2	3	1905	San Francisco, Cal.	San Francisco, Cal.
91163	.....	Sch.	Matilda L.	50	47	65.8	21.0	5.4	2	1870	Smyrna, Del.	Norfolk, Va.
90283	.....	Sch.	Matinee	36	34	51.6	18.6	5.6	3	1871	San Francisco, Cal.	Kodiak, Alaska.
208131	L. B. R. G.	Sch.	Matthew S. Greer	110	75	103.0	23.2	11.4	16	1910	Essex, Mass.	Boston, Mass.
85754	.....	Sch.	[1]Mattie	58	50	72.0	23.5	5.8	3	1882	Patchogue, N. Y.	Patchogue, N. Y.
91842	.....	Slp.	Mattie	9	6	40.0	13.9	3.5	3	1885	Solomons Island, Md.	Bridgeton, N. J.
92919	.....	Sch.	Mattie	12	12	40.6	13.0	3.7	4	1899	Miami, Fla.	Key West, Fla.
200614	.....	Slp.	Mattie	10	9	33.6	14.3	4.8	2	1904	Charleston, S. C.	Charleston, S. C.
91658	.....	Slp.	Mattie B.	10	6	36.8	14.0	4.0	3	1884	Cedarville, N. J.	Bridgeton, N. J.
92080	.....	Slp.	Mattie Croswell	7	7	42.0	13.5	3.6	1	1899	Oriole, Md.	Crisfield, Md.
92432	.....	Slp.	Mattie H	8	8	30.0	13.0	6.0	1	1892	Eden, Fla.	St. Augustine, Fla.
93069	.....	Sch.	Mattie H	6	6	28.5	12.7	4.0	1	1899	Port Republic, N. J.	Somers Point, N. J.
92985	.....	Sch.	Mattie J	10	7	40.3	14.2	3.3	2	1899	Biloxi, Miss.	Gulfport, Miss.
91856	.....	Slp.	Mattie Lee	7	6	34.4	13.1	3.3	2	1890	Pocomoke City, Md.	Tappahannock, Va.
92308	.....	Sch.	Mattie May	7	7	36.0	10.8	3.4	1	1891	Hatteras, N. C.	Manteo, N. C.
92686	.....	Sch.	Mattie May	14	10	44.5	15.4	3.7	1	1895	Ocracoke, N. C.	Newbern, N. C.
209752	.....	Slp.	Mattie May	10	10	30.2	15.9	3.6	1	1912	Darien, Ga.	Brunswick, Ga.
91645	K. C. B. T.	Sch.	Mattie Newman	354	282	140.6	34.0	9.8	5	1883	Yorktown, Va.	Tuckerton, N. J.
91463	.....	Sch.	Mattie Winship	77	73	76.5	22.0	7.7	13	1882	Gloucester, Mass.	Gloucester, Mass.
92820	.....	Slp.	Mattie A. Walston	7	7	39.6	13.8	3.0	4	1897	Crisfield, Md.	Crisfield, Md.
91654	.....	Slp.	Mattie B. Sheppard	14	9	40.6	15.8	4.0	4	1884	Bridgeton, N. J.	Bridgeton, N. J.
92317	.....	Sch.	Mattie F. Culver	26	16	61.0	17.0	5.0	2	1891	Tyaskin, Md.	Newport News, Va.
91695	.....	Sch.	Mattie F. Dean	48	32	68.0	25.0	5.8	5	1884	Madison, Md.	Alexandria, Va.
91570	K. B. L. H.	Sch.	Mattie J. Alles	229	190	120.8	30.0	8.9	5	1883	Yarmouth, Me.	Machias, Me.
90448	.....	Sch.	Mattie L. Ford	32	20	56.2	19.1	5.0	3	1872	Bridgeton, N. J.	Baltimore, Md.
92986	.....	Slp.	Mattie L. Tyler	5	5	35.5	12.6	2.6	3	1909	Pocomoke City, Md.	Cape Charles, Va.
91906	.....	Sch.	Mattie P. Flavell	33	22	61.4	19.3	5.8	7	1887	Bridgeton, N. J.	Somers Point, N. J.
92829	.....	Sch.	Mattie W. Porter	28	26	62.8	17.0	4.7	11	1897	Port Republic, N. J.	Do.
16682	.....	Sch.	Maud	32	19	59.7	21.2	4.1	4	1867	Bonfouca, La.	New Orleans, La.
17904	.....	Sch.	Maud	13	12	42.0	14.0	4.2	2	1868	Annamessex, Md.	Tappahannock, Va.
91539	.....	Sch.	Maud	33	24	61.0	21.4	4.2	2	1883	Marcus Hook, Pa.	Wilmington, Del.
91808	.....	Sch.	Maud	7	6	40.7	10.6	2.4	1	1886	Beaufort, N. C.	Beaufort, N. C.
92848	.....	Sch.	Maud	13	13	44.5	14.6	3.2	1	1898	.....do.	Newbern, N. C.
93318	.....	Slp.	Maud	8	8	41.0	14.4	3.7	5	1902	Monie, Md.	Crisfield, Md.
92745	.....	Slp.	Maud Bennett	10	5	43.7	14.9	3.6	1	1896	Crisfield, Md.	Annapolis, Md.
201996	.....	Slp.	Maud E	16	11	55.2	15.6	3.8	2	1905	Atlantic City, N. J.	Somers Point, N. J.
91644	.....	Slp.	Maud Muller	9	8	37.4	14.6	3.7	1	1883	Wicomico County, Md.	Crisfield, Md.
91537	.....	Sch.	Maud S	45	43	59.1	19.2	5.1	1	1883	Millbridge, Me.	Ellsworth, Me.
91541	.....	Sch.	Maud S	79	44	79.6	23.0	8.2	5	1883	Bath, Me.	Portland, Me.
91594	.....	Sch.	Maud S	25	17	59.0	17.1	4.9	2	1883	Pocomoke City, Md.	Alexandria, Va.
91734	.....	Slp.	Maud S	9	9	42.5	14.9	3.6	1	1884	Dorchester County, Md.	Cape Charles, Va.
92613	.....	Cat.	Maud S	5	5	26.3	11.8	3.3	1	1890	Somers Point, N. J.	Wilmington, Del.
208460	.....	Sch.	Maud Thomas	44	38	72.0	21.3	6.0	3	1908	White Haven, Md.	Crisfield, Md.
106199	K. B. Q. S.	Sch.	[2]Maud B. Krum	687	633	156.1	35.5	10.7	10	1883	Bath, Me.	Boston, Mass.
91314	.....	Sch.	Maud B. Murray	17	16	43.2	15.0	5.3	2	1881	Boothbay, Me.	Gloucester, Mass.
92887	.....	Slp.	Maud E. Talmage	8	5	40.7	15.9	3.7	1	1898	Guilford, Va.	Cape Charles, Va.
200862	.....	Sch.	Maud F. Silva	88	57	85.0	22.5	10.2	18	1904	Gloucester, Mass.	Gloucester, Mass.
91663	K. C. H. W.	Sch.	Maud H. Dudley	392	327	139.3	33.2	10.7	6	1884	Bath, Me.	Bath, Me.
91544	.....	Slp.	Maud M. Robbins	14	7	44.0	16.0	4.4	4	1883	Port Norris, N. J.	Bridgeton, N. J.
91786	.....	Slp.	Maud V. Mills	10	9	41.0	14.5	3.5	1	1885	Dorchester County, Md.	Cape Charles, Va.
92458	.....	Slp.	Maude Andrew	7	6	26.0	12.0	4.3	2	1892	Harwich, Mass.	Nantucket, Mass.
93066	K. Q. G. M.	Sch.	Maude Palmer	1,745	1,485	231.6	42.6	23.5	9	1900	Bath, Me.	Boston, Mass.
91922	.....	*Sch.	Maurice B. Grover	2,147	1,980	281.4	40.6	23.8	10	1887	Cleveland, Ohio.	Cleveland, Ohio.
210411	L. C. N. K.	*Sch.	Maurice R. Shaw	803	803	200.0	35.0	12.4	3	1912	Chesapeake City, Md.	Philadelphia, Pa.
92982	.....	Sch.	Maurice W. Costen	9	9	52.0	14.6	2.8	5	1899	Monie, Md.	Crisfield, Md.
210473	.....	Slp. y.	†Mavourneen	8	8	40.0	10.0	5.8	2	1910	East Boothbay, Me.	Chicago, Ill.
93204	.....	Sch. y.	Mavis	32	31	58.7	15.9	7 8	6	1901	.....do.	New York, N. Y.
92684	K. M. L. T.	Sch.	Maweema	453	392	156.0	36.0	11.8	9	1895	Fairhaven, Cal.	San Francisco, Cal.
93249	.....	Sch.	Maxie	85	68	93.1	23.0	5.8	1	1902	Freeport, Fla.	Pensacola, Fla.
93103	K. R. L. D.	Sch.	Maxine Elliot	111	75	96 0	24.0	10.0	22	1901	Essex, Mass.	Gloucester, Mass.
92218	.....	Sch.	May	8	7	44.8	12 8	3.0	2	1890	Jones Creek, Md.	Annapolis, Md.
93383	.....	Sch.	May	21	18	55 0	16 4	4.8	2	1903	Southport, N. C.	Wilmington, N. C.
200676	.....	Slp.	May	8	6	32 6	13.4	2.6	†	1903	Bon Secour, Ala.	Gulfport, Miss.
208908	.....	Sch.	May	7	7	34.8	12.8	2.8	2	1902	Corpus Christi, Tex.	Port Lavaca, Tex.
91811	.....	Slp.	May Bateman	16	9	42 7	15 0	4.2	4	1885	Bridgeton, N. J.	Bridgeton, N. J.
92338	.....	Sch.	May Bell	10	10	46.5	12.9	3.9	1	1891	North River, N. C.	Beaufort, N. C.

[1] Formerly schooner Grace Bailey. [2] Formerly bark Amy. † Exempt.

MERCHANT SAILING VESSELS OF THE UNITED STATES—Continued.

Official No.	Signal letters.	Rig.	Name of vessel.	Gross tonnage.	Net tonnage.	Length.	Breadth.	Depth.	Crew.	When built.	Where built.	Home port (where permanent document issues).
						Feet.	*Feet.*	*Feet.*				
93313		Sch.	May Belle	22	13	54.0	18.1	3.9	4	1902	Biloxi, Miss	Gulfport, Miss.
205476		Sch.	May Date	14	14	38.0	11.6	5.0	2	1908	Seattle, Wash	Port Townsend, Wash.
16536		Sch.	May Flower	25	14	55.5	16.4	4.1	1		*Prize*	Richmond, Va.
91631		Slp.	Mayflower	9	5	35.2	14.0	3.5	2	1883	Cedarville, N. J	Camden, N. J.
91890		Sch.	May Flower	42	40	61.0	20.4	4.6	2	1880	Keyport, N. J	Perth Amboy, N. J.
91897		Sch.	May Flower	9	6	50.0	14.0	2.8	3	1886	Calvert County, Md	Crisfield, Md.
92005		Sch.	May Flower	90	80	80.5	26.5	6.2	4	1888	San Francisco, Cal	San Francisco, Cal.
92042		Slp.	May Flower	6	5	34.7	11.6	2.6	2	1888	Greenback, Va	Chincoteague, Va.
92548		Sch.	May Flower	10	10	53.0	15.0	3.0	5	1893	St. Peters, Md	Crisfield, Md.
92825		Slp.	May Flower	6	5	40.0	12.5	4.2	2	1897	Tappahannock, Va	Tappahannock, Va.
93283		Slp.	May Flower	6	6	27.0	11.0	4.0	2	1901	Fajardo, P. R	San Juan, P. R.
200240		Sch.	May Flower	18	11	49.9	17.3	3.8	4	1903	Biloxi, Miss	Gulfport, Miss.
201193		Sch.	May Flower	15	15	38.0	11.2	4.7	3	1903	Rio Grande, P. R	San Juan, P. R.
209118		Sch.	Mayflower	8	8	35.3	12.2	3.2	1	1910	Nuklek, Alaska	St. Michael, Alaska.
93326		Sch.	May Queen	23	13	58.7	16.6	4.4	2	1902	Newbern, N. C	Newbern, N. C.
92834		Slp.	May S	10	10	39.0	15.6	3.0	1	1895	St. Augustine, Fla	St. Augustine, Fla.
204530		Sch.	May F. Patterson	58	34	64.0	22.5	6.4	5	1907	Essex, Mass	Greenport, N. Y.
93102	K.Q.N.G.	Sch.	May V. Neville	1,191	1,042	195.0	40.2	18.4	8	1901	Bath, Me	New Haven, Conn.
92364	K.J.S.Q.	Sch.	May and Anna Beswick	149	106	95.0	27.0	6.0	4	1891	Milford, Del	Washington, D. C.
93129		Sch.	[1] Mayaguezana	44	42	59.0	16.0	7.0	6	1878	Mayaguez, P. R	San Juan, P. R.
93230		Sch.	Maylee	7	7	28.8	12.1	3.3	3	1901	Bailey's Bluff, Fla	Tampa, Fla.
201687		Slp.	Maynard B	8	6	31.4	10.6	5.4	1	1905	Bremen, Me	Deer Isle, Me.
90091		Sch.	Medora	22	21	50.7	15.9	6.3	1	1849	Hoboken, N. J	Rockland, Me.
210170		Slp. y.	Medora	28	28	62.2	11.5	7.5	6	1912	New York, N. Y	New York, N. Y.
91924		Sch.	Medora Fisher	66	63	69.0	23.4	5.9	3	1887	South River, N. J	Patchogue, N. Y.
17221		Slp.	Meltowax	37	35	56.4	19.8	5.0	3	1850	Brookhaven, N. Y	Greenport, N. Y.
206737	L.B.G.J.	Sch.	Melbourn P. Smith	650	528	171.7	35.8	13.0	7	1909	Millbridge, Me	New York, N. Y.
91253		Sch.	Melbourne	510	434	168.8	31.6	12.6	6	1880	St. Clair, Mich	Detroit, Mich.
91501		Slp.	Mella and Bee	6	6	35.6	13.7	3.3	4	1882	Dorchester County, Md	Crisfield, Md.
91277	J.T.W.M.	Sch.	Melissa Trask	236	198	113.2	29.2	9.7	4	1880	Brewer, Me	Ellsworth, Me.
90328		Slp.	Melissa Washington	10	9	36.5	15.2	3.4	2	1871	Somerset County, Md	Baltimore, Md.
91204		Sch.	Melissa Webster	10	6	47.5	12.3	3.3	2	1873	....do	Tappahannock, Va.
93198		Slp.	Melissa W. Lawrence	10	10	48.0	15.5	4.2	6	1901	Oriole, Md	Crisfield, Md.
17884		Sch.	Melissa and Wesley	33	31	55.8	17.6	5.9	3	1864	Somerset County, Md	Tappahannock, Va.
91309		Sch.	Melitta	68	68	88.0	20.5	5.6	4	1881	Manitowoc, Wis	De roit, Mich.
90828		Sch.	Melrose	24	23	52.0	20.4	3.6	1	1875	San Francisco, Cal	San Francisco, Cal.
93272	K.R.S.M.	Sch.	Melrose	615	542	175.4	37.9	13.9	8	1902	Hoquiam, Wash	Do.
93195		Slp.	Melson	7	7	39.0	13.4	3.2	4	1901	St. Peters, Md	Crisfield, Md.
90852		Sch.	Melville	12	11	38.3	13.2	4.0	1	1875	Hatteras, N. C	Newbern, N. C.
93192		Sch.	Melvin D. Nutter	11	11	55.0	15.0	3.8	2	1901	Oriole, Md	Norfolk, Va.
90657		Sch.	Melvin S. Bacon	614	584	182.0	33.5	13.6	6	1874	Vermillion, Ohio	Cleveland, Ohio.
16412		Sch.	Melvina	270	257	133.5	27.9	10.2	6	1863	Sheboygan, Wis	Port Huron, Mich.
90447		Sch.	Melvina	6	6	27.5	12.4	2.9	1	1872	Newbern, N. C	Ellzabeth City, N. C.
92142		Sch.	Melvina	36	35	62.0	22.3	3.2	1	1889	San Francisco, Cal	San Francisco, Cal.
92273		Slp.	Melvina	6	5	24.6	10.2	4.6	0	1887	Brooksville, Me	Castine, Me.
91899		Sch.	Mena Branch	5	5	39.9	10.0	2.6	1	1886	Morehead City, N. C	Beaufort, N. C.
92091		Sch.	Menard Bros	20	12	53.9	18.0	4.2	3	1889	Bayou Lacomb, La	New Orleans, La.
200319		Sch.	Mendocino	79	50	87.0	21.3	10.0	6	1903	Gloucester, Mass	Galveston, Tex.
91551		Sch.	Menominee	455	433	106.2	33.1	10.9	5	1883	Milwaukee, Wis	Ogdensburg, N. Y.
91152		Sch.	Mentor	82	78	73.5	23.6	6.7	3	1879	Phippsburg, Me	Castine, Me.
155201	K.J.Q.F.	Sch. y.	[1] Mercedes	22	21	46.6	16.2	5.2	0	1891	Tottenville, N. Y	Boston, Mass.
205529		Sch.	Mercedes Baltar	19	11	50.0	17.7	3.8	4	1908	Biloxi, Miss	Gulfport, Miss.
92428		Sch.	Merchant	30	26	56.0	18.0	3.6	2	1892	Cocoa, Fla	Tampa, Fla.
92905		Slp.	Merl	5	5	35.0	12.0	3.1	1	1898	Hopewell, Md	Annapolis, Md.
92039		Sch. y.	Merlin	21	20	44.0	14.4	6.0	2	1888	Fort Howard, Wis	Milwaukee, Wis.
92187	K.H.F.N.	Sch. y.	Merlin	96	92	96.1	23.3	10.2	11	1889	Boston, Mass	Boston, Mass.
92585	K.M.F.V.	[2] Sch.	Merriam	855	823	193.1	34.7	16.0	3	1894	Noank, Conn	Philadelphia, Pa.
203197		[2] Sch.	Merrimac	640	595	182.6	35.0	12.0	4	1906	Pocomoke City, Md	Baltimore, Md.
92505		Sch.	Mertis H. Perry	61	36	73.6	20.6	8.8	13	1893	Essex, Mass	Southwest Harbor, Me.
92527		Slp.	Merty	7	6	26.1	11.8	4.8	2	1893	Cape Elizabeth, Me	Portland, Me.
203214	K.V.M.D.	Sch.	Mesina	148	148	94.5	27.0	9.2	5	1906	Tompins Cove, N. Y	New York, N. Y.
90900		Sch.	Messenger	9	8	45.6	13.1	3.4	2	1878	Somerset County, Md	Newport News, Va.
92489		Slp.	Mess Mate	7	6	34.7	11.7	5.6	1	1893	Cushing, Me	Rockport, Me.
100255		[2] Sch.	[1] Metaconet	852	819	176.0	34.1	17.6	3	1880	Detroit, Mich	New York, N. Y.
92304	K.J.N.F.	Sch.	Meteor	600	518	177.3	38.4	13.5	9	1891	Port Blakeley, Wash	San Francisco, Cal.
92410	K.L.F.J.	Sch.	Meteor	125	96	92.6	24.0	10.2	8	1892	Essex, Mass	Gloucester, Mass.
93310		Sch.	Meteor	14	13	44.2	12.5	3.2	1	1902	Smyrna, N. C	Beaufort, N. C.
200325		Lgr.	Meteor	7	5	35.0	11.4	3.2	1	1903	Morgan City, La	Brashear, La.
204750		[2] Slp.	Meteor	7	7	38.0	14.0	2.3	1	1907	Matagorda, Tex	Port Lavaca, Tex.
92726	K.M.S.Q.	Sch.	Metha Nelson	460	399	156.0	36.0	11.9	8	1896	Fairhaven, Cal	San Francisco, Cal.
92701	K.M.Q.R.	Sch.	Methebesec	376	318	136.4	31.0	11.8	5	1896	Rockland, Me	Rockland, Me.
93111	K.Q.R.B.	Sch.	Metinic	261	172	112.1	31.4	9.8	4	1901	....do	Do.
93093		Slp.	Metompkin	11	11	45.0	16.6	4.2	1	1900	Gullford, Va	Cape Charles, Va.
93146		Slp. y.	Mendon	9	9	33.7	11.4	5.1	1	1901	Shooter Island, N. Y	Newark, N. J.
91941		Sch.	Miami	38	36	56.0	20.7	4.4	1	1887	Alameda, Cal	San Francisco, Cal.
91269		Sch.	Michael Martin	30	19	56.0	18.5	5.5	10	1880	Baltimore, Md	Wilmington, Del.
210119		Slp. y.	[†] Michicago	10	10	42.7	10.5	5.6	4	1912	City Island, N. Y	Chicago, Ill.
91307		[2] Sch.	Middlesex	618	567	186.0	32.5	12.4	7	1881	St. Clair, Mich	Cleveland, Ohio.

[1] Formerly Spanish schooner Mayaguezana.
[2] Formerly schooner-yacht Oriole.
[2] Formerly schooner Iron State.
† Exempt.

MERCHANT SAILING VESSELS OF THE UNITED STATES—Continued.

Official No.	Signal letters.	Rig.	Name of vessel.	Gross tonnage.	Net tonnage.	Length.	Breadth.	Depth.	Crew.	When built.	Where built.	Home port (where permanent document issues).
						Feet.	*Feet.*	*Feet.*				
92289	.....	Slp.	Mignon	5	5	27.1	11.3	3.3	2	1891	Key West, Fla	Key West, Fla.
75730	.....	Sch.	[1] Mike Corry	390	361	153.6	29.3	10.8	6	1874	Two Rivers, Wis	Detroit, Mich.
93048	K.Q.D.J.	Sch. y.	Miladi	31	26	56.7	15.2	8.0	4	1900	South Boston, Mass	Richmond, Va.
92608	.....	Slp.	Milcah A. Parks	7	7	40.0	13.7	3.0	2	1894	Fairmount, Md	Alexandria, Va.
92355	.....	Sch.	Mildred	8	8	47.0	13.0	3.5	5	1891	Somerset County, Md	Crisfield, Md.
201510	.....	Slp.	Mildred	9	5	32.0	11.8	6.3	2	1904	Wiscasset, Me	Deer Isle, Me.
208729	.....	Sch.	Mildred	81	67	82.0	22.0	5.5	4	1911	Solomons, Md	Washington, D. C.
93317	.....	Slp.	Mildred II	8	8	42.5	14.4	3.9	4	1902	Oriole, Md	Crisfield, Md.
92962	.....	Slp.	Mildred Bennett	8	8	42.0	14.2	3.3	4	1899	Fairmount, Md	Cape Charles, Va.
92468	.....	*Slp.	Mildred Goudy	24	22	44.5	16.1	3.9	1	1892	Kennebunk, Me	Portland, Me.
209470	.....	Slp.	Mildred Lee	7	6	39.0	13.8	3.3	1	1903	Youngs Creek, Va	Cape Charles, Va.
92690	.....	Sch.	Mildred May	54	53	69.4	22.4	6.1	3	1896	Brooksville, Me	Deer Isle, Me.
93333	.....	Sch.	Mildred May	59	53	80.1	22.2	5.6	4	1902	Elizabeth City, N. C	Baltimore, Md.
200011	.....	Sch.	Mildred Robinson	121	86	98.4	24.2	11.4	17	1903	Essex, Mass	Boston, Mass.
92271	.....	Sch.	Millard	86	82	83.0	23.0	6.2	2	1891	Athens, N. Y	Albany, N. Y.
92814	.....	Slp.	Millard	5	5	37.0	12.4	2.8	4	1897	Crisfield, Md	Crisfield, Md.
90202	.....	Sch.	Millie Frank	60	47	68.0	23.8	5.9	3	1870	Port Jefferson, N. Y	Newport News, Va.
92285	K.J.D.P.	Sch.	Millie R. Bohannan	686	579	162.5	36.9	13.2	7	1891	Milford, Del	Philadelphia, Pa.
91923	K.D.S.C.	Sch.	Millville	365	305	134.0	30.2	11.9	6	1887	Camden, N. J	Do.
91389	.....	Sch.	Milton Ross	18	17	52.1	15.6	4.5	3	1881	Baltimore, Md	Newport News, Va.
93191	.....	Slp.	Milton F. Yeakel	7	7	42.0	14.2	3.3	4	1901	St. Peters, Md	Crisfield, Md.
93299	.....	Sch.	Milton S. Lankford	18	18	63.5	17.6	4.8	2	1902	Oriole, Md	NewportNews, Va.
203289	.....	Slp. y.	Mimosa II	18	15	48.5	12.0	6.5	2	1903	South Boston, Mass	New York, N. Y.
92922	.....	Sch.	Mina Perry	18	12	54.5	15.8	3.9	1	1899	Smyrna, N. C	Beaufort, N. C.
93130	K.Q.T.R.	Sch.	Mindoro	679	642	184.0	38.5	14.0	9	1901	Alameda, Cal	San Francisco, Cal.
92324	.....	Slp.	Mineola	6	6	26.4	9.7	5.7	1	1886	Deer Isle, Me	Rockland, Me.
208298	.....	Sch.	Mineola	55	27	70.7	20.8	8.4	8	1910	Milton, Fla	Pensacola, Fla.
16628	.....	Sch.	Minerva	222	211	125.5	26.7	9.8	5	1863	Black River, Ohio	Chicago, Ill.
90325	.....	Slp.	Minerva	8	6	36.5	14.7	3.6	2	1871	Crisfield, Md	Crisfield, Md.
91091	.....	Sch.	Minerva Ann	6	6	43.0	11.3	2.8	2	1878	.... do	Newport News, Va.
201200	K.T.G.P.	*Sch.	Mingo	954	865	193.6	35.0	17.6	5	1904	Noank, Conn	Philadelphia, Pa.
201526	K.T.L.W.	*Sch	MINGO	397	371	170.5	27.0	9.5	5	1904	Newburgh, N. Y	Port Arthur, Tex.
92508	.....	Sch.	Mingoe	712	681	198.5	36.0	12.0	6	1893	Marine City, Mich	Buffalo, N. Y.
90558	.....	Sch.	Minnehaha	10	9	56.2	12.7	2.8	4	1873	Cambridge, Md	Crisfield, Md.
16510	.....	Sch.	Minneola	68	64	69.3	21.2	7.0	2	1860	Ellsworth, Me	Bangor, Me.
91058	.....	Slp.	Minnie	6	6	27.2	12.0	4.2	1	1872	Portland, Me	New York, N. Y.
91227	.....	Slp.	Minnie	9	8	36.4	12.7	3.7	1	1880	Charleston, S. C	Charleston, S. C.
91270	.....	Slp.	Minnie	9	8	41.7	15.1	3.1	3	1880	Cambridge, Md	Baltimore, Md.
91978	.....	Slp.	Minnie	7	7	30.5	11.7	3.2	1	1887	Linwood, N. J	Somers Point, N. J.
92907	.....	Slp.	Minnie	6	6	36.7	11.6	3.1	4	1806	Smiths Island, Md	Crisfield, Md.
92008	.....	Slp.	Minnie	5	5	36.5	12.9	2.1	4	1893	Crisfield, Md	Do.
90898	.....	Slp.	Minnie A	7	6	28.5	12.5	3.3	2	1876	Greenport, N. Y	Greenport, N. Y.
202689	.....	Sch.	Minnie Avent	48	41	68.0	22.4	4.9	3	1905	Pascagoula, Miss	Gulfport, Miss.
91956	.....	Slp.	Minnie Blanche	8	7	36.0	12.4	2.6	1	1887	Pocomoke City, Md	Cape Charles, Va.
201450	.....	Slp.	Minnie Blanche	5	5	38.0	13.0	2.8	3	1903	Whitehaven, Md	Crisfield, Md.
16498	.....	Sch.	Minnie Chace	34	32	54.1	19.1	5.7	2	1863	Fall River, Mass	Castine, Me.
92044	.....	Slp.	Minnie Estelle	6	6	31.0	11.5	2.6	2	1888	Pocomoke City, Md	Tappahannock, Va.
16666	.....	Sch.	Minnie Grey	10	9	42.4	12.8	3.8	2	1866	Mobile, Ala	Cedar Keys, Fla.
91167	.....	Sch.	Minnie Kershaw	10	9	49.4	11.4	3.0	2	1879	Washington, D. C	Baltimore, Md.
92461	.....	Sch.	Minnie May	20	13	56.0	17.0	4.6	2	1892	St. Peters, Md	Cape Charles, Va.
92733	.....	Slp.	Minnie May	7	6	40.6	13.3	3.3	2	1896	Oriole, Md	Crisfield, Md.
17574	.....	Sch.	Minnie Mueller	199	189	120.0	26.4	9.7	4	1868	Fort Howard, Wis	Chicago, Ill.
92501	.....	Sch.	Minnie Otis	29	23	59.7	22.7	3.7	4	1893	Logtown, Miss	New Orleans, La.
91630	.....	Sch.	Minnie S	34	24	60.6	18.4	6.3	6	1880	Solomons Island, Md	Baltimore, Md.
16651	.....	Sch.	Minnie Slauson	317	271	150.0	29.0	10.0	6	1867	Green Bay, Wis	New York, N. Y.
203546	.....	Slp.	Minnie V	10	8	45.3	15.7	3.0	4	1906	Wenona, Md	Crisfield, Md.
93086	K.Q.J.M.	Sch.	Minnie A. Caine	880	779	195.5	41.0	15.2	10	1900	Seattle, Wash	San Francisco, Cal.
91387	.....	Sch.	[1] Minnie B. Chambers	8	5	40.5	9.7	3.2	3	1881	Tappahannock, Va	Tappahannock, Va.
91666	.....	Sch.	Minnie E. Orton	431	410	172.0	31.0	11.6	6	1884	Marine City, Mich	Port Huron, Mich.
92701	.....	Slp.	Minnie M. North	7	7	40.5	14.3	3.0	5	1897	Hills Point, Md	Bridgeton, N. J.
93073	.....	Slp.	Minnie M. Thompson	8	8	42.8	14.0	3.5	3	1900	Kent Island, Md	Crisfield, Md.
85752	.....	Sch.	[2] Minnie May Kirwan	56	53	75.7	23.7	6.7	3	1882	Whitehaven, Md	Baltimore, Md.
91550	.....	Sch.	Minnie and Emma	88	71	93.0	24.0	6.4	4	1883	Pocomoke City, Md	Richmond, Va.
91508	.....	Sch.	Minnie and Helen	27	25	64.7	17.2	4.6	3	1882	Talbot County, Md	Baltimore, Md.
93323	.....	Sch.	Minnie and Maud	20	17	51.6	18.0	4.4	1	1902	Elizabeth City, N. C	Manteo, N. C.
16149	.....	Sch.	Minstrel	50	48	58.2	17.7	7.0	3	1849	Essex, Mass	Boston, Mass.
92105	.....	Slp. y.	Minx	28	28	57.0	18.0	6.0	2	1899	Trenton, Mich	Detroit, Mich.
204244	.....	Sch.	Miona	25	16	69.0	19.7	4.7	6	1907	Bay St. Louis, Miss	Gulfport, Miss.
206713	.....	Slp.	Miramar	5	5	24.8	9.6	4.6	3	1909	Culebra, P. R	San Juan, P. R.
93308	.....	Sch.	Miriam	54	40	81.0	22.7	6.0	2	1903	Madison, Md	Cape Charles, Va.
91154	.....	Sch.	*Mischief*	43	41	61.5	19.9	6.9	3	1879	Wilmington, Del	Marblehead, Mass.
92201	.....	Cat.	Mischief	7	7	27.3	12.3	3.9	1	1882	Osterville, Mass	Nantucket, Mass.
202665	.....	Sch.	Mischief	8	7	38.0	13.2	2.6	2	1902	Biloxi, Miss	Mobile, Ala.
92719	.....	Cat.	Mishinewa	7	6	26.0	12.8	4.0	0	1883	Fall River, Mass	New Bedford, Mass.
202591	.....	Sch.	Mississippi	25	17	50.6	19.2	4.0	5	1905	Delisle, Miss	New Orleans, La.
93188	.....	Sch.	Missouri	18	18	50.0	16.5	3.3	2	1901	Smyrna, N. C	Beaufort, N. C.
92558	.....	Sch.	Missouri Stiglets	17	16	53.4	17.9	3.6	2	1893	Stonewall, Miss	Gulfport, Miss.
90761	.....	Sch.	Mist	72	48	75.6	21.8	8.1	5	1875	Essex, Mass	Tampa, Fla.
90783	.....	Sch.	Mist	15	15	35.0	13.0	5.6	1	1875	Boston, Mass	Washington, D. C.

[1] Formerly schooner J. O. Thayer. [2] Formerly schooner Mollie B. Chambers. [3] Formerly schooner G. W. Robertson.

MERCHANT SAILING VESSELS OF THE UNITED STATES—Continued.

Official No.	Signal letters.	Rig.	Name of vessel.	Gross tonnage.	Net tonnage.	Length.	Breadth.	Depth.	Crew.	When built.	Where built.	Home port (where permanent document issues).
						Feet.	*Feet.*	*Feet.*				
91217	.....	Slp.	Mist	6	6	31.3	11.1	3.3	1	1880	Canarsie, N. Y	Patchogue, N. Y.
91655	.....	Sch.	Mizpah	12	11	33.3	14.4	3.9	1	1884	New Bedford, Mass	Plymouth, Mass.
92296	.....	Slp.	Mizpah	9	9	29.4	11.2	5.5	1	1891	Friendship, Me	Machias, Me.
93096	.....	Slp.	Mizpah	17	13	34.2	15.6	5.8	2	1900	Charleston, S. C	Charleston, S. C.
92166	.....	Sch.	Miztec	777	738	194.0	34.6	14.0	5	1890	Marine City, Mich	Duluth, Minn.
17785	.....	Lgr.	Mlada Slovinca	9	5	36.8	12.2	3.4	2	1866	Madisonville, La	New Orleans, La.
91374	.....	Sch.	Mobjack	8	8	43.0	11.8	3.0	4	1874	Somerset County, Md	Crisfield, Md.
202378	.....	Sch.	Mocking Bird	36	27	70.0	22.4	5.3	3	1905	Salisbury, Md	Do.
92408	.....	Slp.	Modoc	6	6	34.0	11.5	2.6	1	1872	Bellport, N. Y	Patchogue, N. Y.
92513	.....	Slp.	Mogul	9	9	30.5	11.7	5.5	2	1893	Bremen, Me	Provincetown, Mass.
117077	K. R. D. T.	Slp. y.	[1] Mohican	16	16	46.6	11.5	6.2	1	1901	Boston, Mass	Boston, Mass.
201603	K. T. N. G.	*Sch.	Molino	954	865	193.6	35.0	17.6	4	1904	Noank, Conn	Philadelphia, Pa.
90220	.....	Slp.	Mollie	9	9	37.5	15.5	3.9	2	1870	Washington, D. C	Alexandria, Va.
92817	.....	Slp.	Mollie A	6	6	40.0	13.6	3.0	3	1897	Hollands Island, Md	Crisfield, Md.
92972	.....	Slp.	Mollie E	6	6	41.5	14.0	2.8	3	1899	.....do	Do.
92790	.....	*Slp.	Mollie Hogan	23	23	50.3	15.0	4.5	2	1897	Alexandria Bay, N. Y	Cape Vincent, N. Y.
91360	.....	Slp.	Mollie E. Leonard	10	9	42.8	15.6	3.1	6	1881	Dorchester County, Md	Baltimore, Md.
91961	.....	Sch.	Mollie S. Bell	10	10	52.0	13.4	3.3	2	1887	Somerset County, Md	Manteo, N. C.
200794	.....	Sch.	Mollie V. Leonard	59	46	82.5	22.8	6.1	3	1904	Cambridge, Md	Baltimore, Md.
207647	.....	Sch. y.	Mollilon	18	18	46.5	14.0	6.2	5	1910	San Francisco, Cal	San Francisco, Cal.
202079	.....	Cat.	Molly	8	8	31.8	13.4	5.0	1	1905	Osterville, Mass	Nantucket, Mass.
127549	K. Q. W. R.	Sch. y.	[2] Monataka	26	23	50.2	15.4	6.7	3	1901	Boston, Mass	Boston, Mass.
91850	K. D. M. F.	Sch.	Monitor	110	78	88.0	23.7	9.5	18	1886	Essex, Mass	Gloucester, Mass.
92930	K. P. B. L.	*Sch.	Monitor	955	866	193.6	35.0	17.6	4	1899	Noank, Conn	Philadelphia, Pa.
93161	K. R. B. T.	Sch.	Monitor	137	100	109.0	25.4	10.8	21	1901	Essex, Mass	Gloucester, Mass.
201276	.....	Sch.	Mono	142	126	89.0	31.0	7.2	3	1904	San Francisco, Cal	San Francisco, Cal.
208289	L. B. S. Q.	*Sch.	Monocacy	973	904	202.2	40.1	14.4	3	1911	Elkton, Md	Baltimore, Md.
16518	.....	Sch.	Monomoy	25	24	44.2	17.1	5.8	2	1829	Somerset, Mass	Belfast, Me.
90252	.....	Slp.	Monsoon	8	8	36.8	14.0	3.0	2	1871	Jamesport, N. Y	Sag Harbor, N. Y.
93052	K. Q. D. T.	Ywl. y.	Monsoon	18	18	40.7	14.7	4.6	1	1900	Brunswick, Ga	Norfolk, Va.
201638	K. T. N. S.	Sch.	[3] *Monterey*	1,854	1,694	260.0	39.5	24.0	11	1878	Southampton, England	San Francisco Cal.
91703	.....	Sch.	Montezuma	73	69	73.3	26.2	5.9	2	1884	San Francisco, Cal	Do.
93397	.....	Sch.	Montezuma	2,722	2,710	342.0	46.0	21.6	7	1903	West Bay City, Mich	Duluth, Minn.
92987	.....	Slp.	Montrose	7	7	40.0	13.5	3.0	1	1899	Oriole, Md	Cape Charles, Va.
93349	.....	Sch.	Moonanam	117	82	99.0	24.0	11.4	22	1903	Gloucester, Mass	Plymouth, Mass.
15886	H. N. G. Q.	Sch.	Moonlight	198	160	107.9	30.3	9.3	5	1855	Belleville, N. J	Calais, Me.
91038	.....	Sch.	Moonlight	10	9	54.0	13.8	3.7	6	1877	Somerset County, Md	Crisfield, Md.
91096	.....	Sch.	Moravia	1,067	1,014	213.3	39.8	16.8	8	1885	West Bay City, Mich	Niagara Falls, N. Y.
93196	.....	Lgr.	Morgan City	7	5	36.0	11.5	3.2	1	1901	Berwick, La	Brashear, La.
92988	.....	Slp.	Morning Herald	7	7	39.5	14.0	3.2	4	1899	Fairmount, Md	Cape Charles, Va.
90907	.....	Sch.	Morning Light	35	33	67.8	22.4	4.6	3	1876	Camden, N. J	Baltimore, Md.
16791	H. N. D. S.	Bk.	Morning Star (whaling)	238	226	104.6	25.6	15.1	31	1853	Dartmouth, Mass	New Bedford, Mass.
203331	.....	Sch.	Morning Star	121	85	99.0	24.0	11.6	22	1906	Essex, Mass	Boston, Mass.
92477	.....	Sch.	Morning Star	34	32	65.3	18.4	4.3	2	1892	Grays Creek, Md	Newport News, Va.
92245	K. H. S. Q.	Sch	Morris and Cliff	132	125	84.2	23.5	7.2	3	1890	Rockland, Me	Rockland, Me.
205818	.....	Slp.	Morrison C	7	7	38.4	13.8	2.7	5	1908	Thomas, Md	Baltimore, Md.
17145	.....	Sch.	Moses H. Grinnell	40	38	72.1	19.1	7.1	3	1860	New York, N. Y	Mobile, Ala.
91042	J. S. R. F.	Bg.	Motley	590	530	142.3	31.5	17.4	8	1877	Machias, Me	New York, N. Y.
91968	K. F. B. M.	Sch.	Mount Hope	1,105	989	204.0	42.4	19.7	7	1887	Camden, Me	New York, N. Y.
209721	L. C. H. W.	*Sch.	Mount Hope	1,801	1,584	264.7	44.1	19.6	4	1912	Bath, Me	Fall River, Mass.
93114	.....	Sch.	Mount Vernon	49	46	64.5	21.4	5.6	4	1901	Elliotts Key, Fla	Key West, Fla.
17767	.....	Sch.	Mountain View	43	41	61.0	24.2	4.5	1	1867	San Francisco, Cal	San Francisco, Cal.
91399	.....	Slp.	Moya	7	6	28.7	9.7	6.	0	1882	South Boston, Mass	Providence, R. I.
92581	K. M. L. Q.	Sch.	Muriel	536	483	162.0	36.8	11.8	10	1895	Alameda, Cal	San Francisco, Cal.
93152	K. Q. W. C.	Sch. y.	MURIEL	72	72	83.6	20.4	11.5	15	1901	Shooter Island, N. Y	New York, N. Y.
201188	.....	Sch.	Muriel	120	83	104.9	24.3	11.3	22	1904	Essex, Mass	Boston, Mass.
90798	.....	Sch.	Murray Vandiver	112	107	87.5	26.0	7.0	3	1875	Havre de Grace, Md	Crisfield, Md.
92419	.....	*Sch.	Musconetcong	843	804	192.1	35.3	15.3	3	1890	Noank, Conn	New York, N. Y.
16221	.....	Sch.	My Fancy	14	13	38.0	13.0	6.0	2	1858	Deer Isle, Me	Deer Isle, Me.
91758	.....	Sch.	Myron Butman	424	403	104.3	31.2	10.2	6	1885	Gibraltar, Mich	Milwaukee, Wis.
92866	.....	Sch.	Myrtle	19	13	44.4	13.8	6.5	1	1898	Poulsbo, Wash	Ketchikan, Alaska.
93310	.....	Slp.	Myrtle	9	9	30.0	11.7	5.7	2	1902	Friendship, Me	Deer Isle, Me.
200034	.....	Sch.	Myrtle	26	21	50.2	16.5*	4.0	2	1903	Washington, N. C	Newbern, N. C.
205812	.....	Slp.	Myrtle	8	8	40.2	14.5	2.9	4	1908	Hudson, Md	Baltimore, Md.
202033	.....	Slp.	Myrtle E	16	8	43.0	13.0	6.4	1	1906	Bremen, Me	Rockport, Me.
201304	.....	Sch.	Myrtle Lewis	20	13	50.3	17.8	3.7	5	1904	Biloxi, Miss	Gulfport, Miss.
200396	.....	Slp.	Myrtle Virginia	6	5	40.0	13.0	2.8	1	1903	Chesconnessex, Va	Cape Charles, Va.
90872	.....	Sch.	Mystery	28	17	55.8	18.7	4.5	2	1876	Straits, N. C	Newbern, N. C.
91454	J. W. F. M.	Slp. y.	Mystery	37	35	59.5	18.3	6.7	3	1882	Islip, N. Y	Ellsworth, Me.
91791	.....	Slp.	Mystery	6	5	30.6	13.0	2.4	1	1885	Tres Palacios, Tex	Port Lavaca, Tex.
92342	.....	Sch.	Mystery	15	14	36.6	12.8	4.1	3	1891	Rhodes Key, Fla	Key West, Fla.
92566	.....	Sch.	Mystery	5	5	37.4	9.7	2.4	1	1894	Shallotte, N. C	Wilmington, N. C.
201418	K. T. F. S.	Sch.	Mystery	114	78	98.5	23.8	11.2	18	1904	Gloucester, Mass	Gloucester, Mass.
205968	.....	Slp.	Mystery	8	8	36.3	13.9	3.8	1	1908	Beaumont, Tex	Port Arthur, Tex.
92473	.....	Sch.	Mystic	16	11	56.0	16.1	4.2	5	1892	Oriole, Md	Crisfield, Md.
205824	K. W. S. J.	Sch.	Mystic (whaling)	259	202	123.0	30.1	10.7	5	1908	Mystic, Conn	New Bedford, Mass.
92776	.....	Slp.	Mystic Belle	8	8	34.5	11.0	6.0	2	1897	Brooklin, Me	Portsmouth, N. H.
92940	.....	Slp.	Mystic Belle	10	10	30.6	11.7	5.9	1	1899	Bremen, Me	St. George, Me.

[1] Formerly sloop-yacht Suzetta. [2] Formerly schooner-yacht Colleen Bawn. [3] Formerly British ship Cypromene.

MERCHANT SAILING VESSELS OF THE UNITED STATES—Continued.

Official No.	Signal letters.	Rig.	Name of vessel.	Gross tonnage.	Net tonnage.	Length.	Breadth.	Depth.	Crew.	When built.	Where built.	Home port (where permanent document issues).
			N.			*Feet.*	*Feet.*	*Feet.*				
10586	H.J.N.P.	Sch.	[1]N. E. Ayer	249	199	114.9	29.8	8.7	5	1865	Milton, Del.	Bangor, Me.
18796	J.P.M.H.	Sch.	N. H. Burrow	252	239	125.9	32.9	9.5	5	1874	Greenbank, N. J.	New York, N. Y.
130940		Sch.	N. J. Mercedes	7	5	33.3	14.0	3.0	1	1901	Avon, N. C.	Elizabeth City, N. C.
130140		Sch.	N. R. White	18	17	44.6	16.0	4.5	2	1878	Cold Spring, N. Y.	Newport News, Va.
130137		Slp.	N. S. Smith	7	6	33.9	12.0	3.3	3	1878	Greenback, Va.	Chincoteague, Va.
130031*		Slp.	Nalad	9	9	29.7	13.0	4.3	1	1893	Greenport, N. Y.	Greenport, N. Y.
130914		Slp.	Nancy C.	11	8	34.8	15.2	3.0	2	1901	Harris Neck, Ga.	Savannah, Ga.
130605		Sch.	Nancy Hanks	10	6	52.5	14.2	3.2	2	1892	Oriole, Md.	Tappahannock, Va.
130714		*Slp.	Nancy L.	12	9	40.2	14.4	2.7	1	1896	Woolwich, Me.	Bath, Me.
130295		Slp.	Nancy L. Cosier	14	8	40.6	15.2	4.3	4	1884	Bridgeton, N. J.	Bridgeton, N. J.
130239		Sch.	Nannie Gertrude	31	29	55.1	19.3	5.4	3	1882	Solomons Island, Md.	Baltimore, Md.
130094		Sch.	Nannie E. Waterman	79	75	79.2	22.0	7.6	3	1877	Boothbay, Me.	Boston, Mass.
141655		*Sch.	[2]Nanticoke	730	642	202.0	33.0	13.2	3	1900	Elkton, Md.	Perth Amboy, N. J.
206800	K.W.R.Q.	*Sch.	Nanticoke	771	735	203.6	35.4	13.0	4	1908	Sharptown, Md.	Baltimore, Md.
130857		Slp. y.	Narcissus	23	23	50.5	15.4	6.4	3	1900	New York, N. Y.	Boston, Mass.
206208		Slp.	Narcissus	8	8	30.1	11.6	4.0	1	1908	Camden, Me.	Bangor, Me.
130329	K.C.V.T.	Sch.	Nat Meader	278	224	119.8	29.8	10.3	5	1885	Wiscasset, Me.	Bath, Me.
130587		Sch.	Natalie	29	28	54.0	20.0	3.3	1	1892	San Francisco, Cal.	San Francisco, Cal.
130708		Slp.	Natalie	5	5	28.8	9.8	4.0	3	1885	Kennebunk, Me.	Boston, Mass.
209338		Slp.	Natalie	9	8	37.0	14.0	3.3	3	1911	Port Royal, S. C.	Beaufort, S. C.
130377		Slp.	Natalie Lucas	6	6	29.0	12.8	3.2	2	1887	Patchogue, N. Y.	Sag Harbor, N. Y.
130997		Sch.	Natalie J. Nelson	117	78	97.6	24.0	11.8	18	1903	Essex, Mass.	Provincetown, Mass.
130984		Slp.	Nathan F. Cobb	7	6	39.0	13.0	2.8	1	1902	Oyster, Va.	Cape Charles, Va.
18775		Sch.	Nathan F. Dixon	28	26	53.1	17.9	5.0	2	1873	Bristol, Me.	Norfolk, Va.
130606		Sch.	Native	6	6	40.0	11.4	2.5	1	1892	Smyrna, N. C.	Beaufort, N. C.
208256		Slp.	Nativo	18	18	47.0	16.5	5.5	3	1910	Mayaguez, P. R.	San Juan, P. R.
18508		Sch.	Nautilus	9	9	30.7	9.9	5.1	0	1859	Boston, Mass.	Boston, Mass.
130090		Slp.	Nautilus	9	9	38.2	14.0	3.6	5	1876	Absecon, N. J.	Crisfield, Md.
130168		Sch.	Nautilus	7	7	41.6	11.4	3.1	1	1879	Somerset County, Md.	Tappahannock, Va.
130332		Sch.	Nautilus	49	47	64.0	19.5	6.4	2	1885	Boston, Mass.	Richmond, Va.
130542		Sch. y.	Nautilus	22	21	52.0	13.5	9.3	4	1891	Brooklyn, N. Y.	Boston, Mass.
203396		Sch.	Navahoe	16	8	49.6	18.0	3.3	4	1906	Biloxi, Miss.	New Orleans, La.
130586		*Sch.	Nay Aug	843	804	192.1	35.3	15.3	3	1890	Noank, Conn.	New York, N. Y.
130473		Slp. y.	Nebula	16	15	35.0	12.2	7.7	2	1885	Boston, Mass.	Waldoboro, Me.
18315		Slp.	Necessity	7	7	30.4	11.7	3.3	1	.....	.....	Norfolk, Va.
210647		Slp.	Ned	7	7	37.6	11.1	3.4	1	1912	Sherwood, Md.	Baltimore, Md.
130203		Sch.	Ned P. Walker	98	93	81.4	24.3	6.8	7	1891	Jonesboro, Me.	Boston, Mass.
209991		Sch.	Nell Johnson	41	24	68.0	20.0	6.5	7	1907	Greenwich, N. J.	Bridgeton, N. J.
204010	K.W.H.B.	Slp. y.	Neith	21	13	40.0	10.7	8.2	3	1907	Bristol, R. I.	S. W. Harbor, Me.
18509		Slp.	Nellie	9	9	35.0	14.0	3.5	2	1868	New York, N. Y.	Perth Amboy, N. J.
18604		Slp.	Nellie	10	9	43.6	15.3	3.5	3	1869	Tuckerton, N. J.	Baltimore, Md.
18782	J.N.S.B.	Sch.	Nellie	142	134	108.0	26.0	7.1	3	1873	Church Creek, Md.	Tappahannock, Va.
130120		Sch.	Nellie	12	11	35.6	13.6	4.4	1	1878	Tiverton, R. I.	Boston, Mass.
130356		Slp.	Nellie	9	9	36.6	13.6	3.7	4	1890	Cambridge, Md.	Baltimore, Md.
130578		Slp.	Nellie	8	8	25.6	12.7	3.4	0	1891	Smithtown, N. Y.	Stamford, Conn.
130832		Sch.	Nellie	8	7	37.0	15.0	3.1	1	1909	East Fowl River, Ala.	Mobile, Ala.
130949		Sch.	Nellie	9	5	42.6	12.8	2.3	1	1901	Swansboro, N. C.	Beaufort, N. C.
209731		Slp.	Nellie	14	13	43.7	15.3	3.5	....	1879	San Francisco, Cal.	Los Angeles, Cal.
130225		Slp.	Nellie B.	23	21	52.0	17.1	3.5	1	1892	Woolwich, Me.	Bath, Me.
130503		Sch.	Nellie Bly	6	6	48.5	11.4	3.0	2	1884	St. Peters, Md.	Tappahannock, Va.
130546		Sch.	Nellie Bly	5	5	41.9	10.9	3.0	1	1891	Morehead City, N. C.	Beaufort, N. C.
130660		Slp.	Nellie C.	5	5	27.0	12.5	3.8	0	1878	Bluepoint, N. Y.	New York, N. Y.
18527		Sch.	Nellie Carter	48	45	63.5	23.0	4.8	1	1867	San Francisco, Cal.	San Francisco, Cal.
130434	K.G.F.S.	Sch.	Nellie Dixon	111	68	101.9	23.4	9.1	22	1889	Boston, Mass.	Boston, Mass.
18793	J.P.K.D.	Sch.	Nellie Eaton	118	99	87.5	26.0	8.1	4	1874	Calais, Me.	Do.
130490		Slp.	Nellie Florence	6	6	44.0	11.5	3.0	1	1890	Smyrna, N. C.	Beaufort, N. C.
18758	J.M.B.C.	Sch.	Nellie Grant	139	132	93.8	26.6	9.6	4	1873	Ellsworth, Me.	Ellsworth, Me.
130538		Sch.	Nellie Grant	19	18	43.0	15.3	7.0	4	1891	Harpswell, Me.	Tampa, Fla.
130431		Slp.	Nellie Hayes	6	6	31.2	13.1	3.2	1	1896	Bayport, N. Y.	Patchogue, N. Y.
130667		Sch.	Nellie Johnson	41	39	51.8	18.0	4.0	1	1894	St. James, Mich.	Chicago, Ill.
209579		Sch.	Nellie L.	19	11	49.1	17.1	4.0	4	1912	Biloxi, Miss.	Gulfport, Miss.
130748		Sch.	Nellie Lee	9	7	35.0	12.2	4.0	2	1897	Poquoson, Va.	Richmond, Va.
130956		Sch.	Nellie Meta	15	11	54.6	15.4	3.3	2	1902	Bon Secour, Ala.	Mobile, Ala.
130093		Slp.	Nellie Pinder	6	6	25.5	12.0	3.6	5	1876	Key West, Fla.	Key West, Fla.
18731		Sch.	Nellie Redington	816	775	205.9	33.8	13.8	6	1872	Cleveland, Ohio.	Buffalo, N. Y.
130294		Sch.	Nellie Reed	16	9	54.5	13.5	4.3	2	1883	Somerset County, Md.	Alexandria, Va.
130007		Sch.	Nellie Rich	45	43	67.0	23.0	4.3	2	1874	San Francisco, Cal.	San Francisco, Cal.
209267		Slp.	Nellie Somers	8	6	42.0	14.4	3.0	2	1911	Hunting Creek, Va.	Cape Charles, Va.
130943		Slp.	Nellie White	7	7	40.0	14.1	3.5	2	1901	St. Peters, Md.	Annapolis, Md.
130898		Sch.	Nellie Wood	12	12	38.8	13.0	4.1	1	1901	Newell, Wash.	Tacoma, Wash.
130186		Sch.	Nellie B. Lowe	6	6	33.0	13.0	3.5	2	1880	Miami, Fla.	Key West, Fla.
130281		Slp.	Nellie E. Nichols	10	9	40.1	14.2	3.4	1	1883	Cambridge, Md.	Tappahannock, Va.
18779	J.N.G.V.	Sch.	Nellie F. Sawyer	284	241	121.4	31.7	10.0	5	1873	Brunswick, Me.	Portland, Me.
130981		Slp.	Nellie G. York	14	11	39.5	12.6	6.3	1	1902	Bremen, Me.	Do.
209215		Slp.	Nellie L. Byrd	22	18	53.6	16.7	4.8	6	1911	Oriole, Md.	Crisfield, Md.
130270	K.B.N.H.	Sch.	Nellie W. Craig	492	468	146.0	35.4	14.0	6	1883	Port Jefferson, N. Y.	New York, N. Y.
130533		Sch.	Nellie and Mary	21	13	49.3	17.0	4 9	5	1891	Bridgeton, N. J.	Bridgeton, N. J.

[1] Formerly schooner George Nevinger.

[2] Formerly schooner-barge Lewis Thompson.

MERCHANT **SAILING** VESSELS OF THE UNITED STATES—Continued.

Official No.	Signal letters.	Rig.	Name of vessel.	Gross tonnage.	Net tonnage.	Length.	Breadth.	Depth.	Crew.	When built.	Where built.	Home port (where permanent document issues).
						Feet.	*Feet.*	*Feet.*				
130268	.....	Sch.	Nellie and Mattie	23	13	58.3	18.2	4.2	2	1883	Bridgeboro, N. J	Wilmington, Del.
130263	.....	Sch.	Nelly	25	24	54.0	20.5	4.6	1	1883	Freeport, Fla	Pensacola, Fla.
130498	.....	Sch.	Nelly Bly	57	54	75.0	23.0	5.0	2	1890	Solomons Island, Md	Crisfield, Md.
202886	.....	Sch.	Nelson	34	31	59.0	20.6	5.2	1	1906	Tottenville, N. Y	Patchogue, N. Y.
17570	.....	Sch.	[1] Nelson Bloom	549	521	197.7	31.2	11.3	6	1863	Cleveland, Ohio	Port Huron, Mich.
150211	.....	Sch.	Nelson C. Holland	564	536	187.6	31.8	11.2	6	1881	Marine City, Mich	Do.
200847	.....	Sch.	Nelson W. Fisk	108	101	99.6	22.1	5.6	1	1903	Champlain, N. Y	Plattsburgh, N. Y.
130205	.....	Sch.	Nelson Y. McFarland	69	65	71.6	21.5	7.0	13	1881	Essex, Mass	Castine, Me.
130976	K. H. S. T.	Slp. y.	†Neola	39	39	69.7	16.7	7.8	10	1902	Shooters Island, N. Y	New York, N. Y.
130825	.....	Slp.	Neona	8	5	30.7	12.8	3.6	1	1899	Skidaway Island, Ga	Savannah, Ga.
130039	K. H. D. M.	Slp. y.	Nepenthe	32	30	47.0	16.5	6.6	5	1890	Boston, Mass	Boston, Mass.
18161	H. N. V. W.	Sch.	Neptune	109	92	84.0	23.7	7.7	4	1850	East Machias, Me	Machias, Me.
18692	.....	Sch.	Neptune	44	42	69.6	21.9	5.1	3	1871	Accomac County, Va	Baltimore, Md.
130425	.....	Slp.	Neptune	6	.6	31.5	14.0	3.0	1	1888	Montgomery, Ga	Savannah, Ga.
130794	.....	Sch.	Neptune	12	8	46.5	13.7	3.6	1	1898	Smyrna, N. C	Newbern, N. C.
203304	K. V. N. F.	*Sch.	Neshaminy	721	623	177.0	35.0	14.2	3	1906	Noank, Conn	Philadelphia, Pa.
205480	K. W. Q. S.	*Sch.	Nesquehoning	967	880	195.6	35.0	17.6	2	1908	.....do	New York, N. Y.
130670	.....	Cat.	Nestor	6	5	24.3	11.2	4.0	1	1894	Harwichport, Mass	Nantucket, Mass.
130688	.....	Cat.	Nestor	5	5	23.3	11.6	3.5	1	1895	Osterville, Mass	Do.
130729	.....	Sch.	Neta	9	6	42.2	11.9	3.4	1	1896	Atlantic, N. C	Newbern, N. C.
130892	.....	Sch.	Neta	7	5	38.8	10.8	2.6	1	1900	Beaufort, N. C	Beaufort, N. C.
130422	.....	Sch. y.	Nethia	19	18	47.2	14.2	4.2	1	1888	Tottenville, N. Y	Port Jefferson, N. Y.
130071	.....	Sch.	Nettie	12	12	40.0	14.0	3.0	2	1876	San Bernard, Tex	Port Lavaca, Tex.
130273	.....	Sch.	Nettie	65	62	69.1	24.7	5.9	2	1883	San Francisco, Cal	San Francisco, Cal.
130613	.....	Sch.	Nettie	10	10	47.6	16.9	3.1	2	1892	Royaloak, Md	Baltimore, Md.
200562	.....	Slp.	Nettie Belle	9	8	37.3	14.6	3.3	2	1903	Savage Island, S. C	Beaufort, S. C.
130277	.....	Sch.	Nettie Cummings	7	7	49.1	11.3	3.0	5	1883	Talbot County, Md	Baltimore, Md.
130267	.....	Sch.	Nettie Ellen	10	10	41.7	15.0	3.6	2	1883	Snowhill, Md	Cape Charles, Va.
130902	.....	Sch.	Nettie Franklin	102	68	93.2	24.8	9.6	22	1901	Essex, Mass	Provincetown, Mass.
130706	.....	Slp.	Nettie May	6	6	40.5	12.8	2.8	1	1898	Allen, Md	Somers Point, N. J.
202722	.....	Slp.	Nettie May	6	6	40.2	11.6	2.3	1	1905	Beaufort, N. C	Beaufort, N. C.
130317	K. C. R. V.	Sch.	Nettie Shipman	338	287	118.3	35.0	10.0	6	1884	Port Jefferson, N. Y	New York, N. Y.
130320	.....	Sch.	Nettie A. Foxwell	10	9	50.0	13.0	3.2	4	1884	Dorchester County, Va	Baltimore,, Md.
130754	.....	Sch.	Nettie B. Greenwell	36	36	72.0	19.3	5.3	3	1897	Madison, Md	Do.
130344	.....	Slp.	Nettie J. Booth	10	9	41.0	14.5	3.5	5	1885	Dorchester County, Md	Do.
130065	.....	Slp.	Nettie J. Luce	16	10	43.0	17.0	4.8	2	1876	New London, Conn	Tappahannock, Va.
204841	.....	Slp.	Nettie K. Mitchell	8	8	36.0	13.0	3.2	1	1907	Port Republic, N. J	Somers Point, N. J.
130269	.....	Sch.	Nettie R. Evans	22	21	49.0	18.3	5.1	2	1883	Sharptown, Md	Crisfield, Md.
130490	.....	Sch.	Nettie	5	5	30.0	10.0	4.0	0	1854	Gloucester, Mass	Salem, Mass.
130987	.....	Sch.	Nettie	16	9	49.0	16.0	3.5	4	1902	Scranton, Miss	Gulfport, Miss.
130641	.....	Slp. y.	Neva	17	16	54.4	12.3	6.4	2	1893	Cleveland, Ohio	Chicago, Ill.
130706	.....	Sch.	Neva Pearl	15	15	43.4	16.2	4.5	2	1895	Straits, N. C	Beaufort, N. C.
130064	.....	Slp.	Nevada	16	15	43.0	17.0	4.8	2	1876	New London, Conn	New Haven, Conn.
201653	.....	Sch.	Nevada	13	13	45.6	13.0	3.0	1	1904	Smyrna, N. C	Beaufort, N. C.
200573	.....	Sch.	New Design	17	10	48.5	18.4	3.9	4	1903	Biloxi, Miss	Gulfport, Miss.
130428	.....	Sch.	New Hope	7	6	34.6	12.4	2.8	2	1888	.....do	Mobile, Ala.
18408	.....	Sch.	New Jersey	27	19	50.2	18.5	4.6	6	1863	Leesburg, N. J	Crisfield, Md.
18159	.....	Sch.	New Packet	49	46	62.8	19.4	5.7	2	1853	Kennebunk Port, Me	Machias, Me.
130974	.....	Sch.	New Port	9	8	35.7	13.5	3.4	2	1902	Bon Secour, Ala	Mobile, Ala.
201445	.....	Sch	New Resident	11	6	44.0	16.2	3.1	3	1904	Biloxi, Miss	Gulfport, Miss.
130851	.....	*Sch.	New Return	15	11	45.3	17.0	3.5	4	1900	Delisle, Miss	Brashear, La.
201489	.....	Sch.	New Rival	15	9	46.6	17.9	3.6	3	1904	.....do	Gulfport, Miss.
130953	.....	Slp.	New San Michael	9	9	34.1	13.1	5.0	4	1901	Mayaguez, P. R	San Juan, P. R.
130357	.....	Slp.	New Three Brothers	6	6	37.0	12.0	3.5	1	1886	Bayou Long, La	Brashear, La.
130293	.....	Sch.	New Venice	24	23	52.1	16.4	4.1	5	1883	Scranton, Miss	Key West, Fla.
130822	K. P. C. S.	Sch.	[2] Newburgh	524	481	135.8	32.8	15.8	3	1888	Windsor, Nova Scotia	New York, N. Y.
18507	.....	Sch.	Newell B. Hawes	89	84	80.0	23.6	7.7	4	1868	Chelsea, Mass	Boston, Mass.
130337	.....	Sch.	Newport	12	11	39.0	14.6	3.5	3	1885	Key West, Fla	Key West, Fla.
130930	.....	*Sch.	Newport	312	275	153.4	31.3	8.3	2	1901	Bath, Me	Fall River, Mass.
130235	J. W. K. M.	Bkn.	Newsboy	588	509	168.0	38.0	13.9	10	1882	San Francisco, Cal	San Francisco, Cal.
211425	.....	Bg. y.	Niagara	160	82	114.5	28.5	8.8	10	‡1813	Erie, Pa	Erie, Pa.
130454	.....	Slp.	Nicey A. Brooks	10	9	42.2	15.2	3.3	2	1889	Madison, Md	Crisfield, Md.
130237	.....	Sch.	Nicholas Booraem	38	36	60.0	21.3	5.2	4	1882	Washington, N. J	Bristol, R. I.
18601	.....	Sch.	Nicholas Mehrhof	58	55	75.0	24.0	5.8	4	1869	Poughkeepsie, N. Y	Newark, N. J.
209360	.....	Sch.	Night Hawk	9	6	39.5	12.6	3.7	2	1912	Bethel, Del	Crisfield, Md.
18438	.....	Sch.	Nile	87	62	72.7	22.3	6.5	2	1856	Kennebunk Port, Me	Boston, Mass.
18392	.....	Sch.	Nimrod	27	26	55.3	16.9	4.0	1	1853	San Francisco, Cal	San Francisco, Cal.
130876	.....	Sch.	Nimrod	14	11	42.4	16.2	5.0	3	1900	Freeport, Fla	Tampa, Fla.
208549	.....	Sch.	Nimrod	10	10	39.0	12.8	3.6	2	1908	Kodiak, Alaska	Unalaska, Alaska.
130891	.....	Slp.	Nina	9	7	34.2	12.9	3.4	1	1900	Belvidere, Ga	Savannah, Ga.
130166	.....	Sch.	Nina Bell	6	6	29.0	9.3	2.9	1	1879	Mathews County, Va	Cape Charles, Va.
130841	.....	Sch.	Nina M	14	14	48.6	15.0	3.4	1	1899	Beaufort, N. C	Beaufort, N. C.
130874	K. Q. F. H.	Sch.	Ninetta M. Porcella	591	466	161.8	35.5	12.7	5	1900	Millbridge, Me	Portland, Me.
130192	.....	Sch.	Noble Grand	6	5	44.2	11.3	3.0	0	1879	Somerset County, Md	Tappahannock, Va.
130722	.....	Slp.	Nodle North	8	8	43.0	14.5	3.5	2	1896	Tilghmans Island, Md	Baltimore, Md.
202249	.....	Sch.	Nokatak	20	18	48.0	16.4	6.2	3	1905	Unalakleet, Alaska	St. Michael, Alaska.
130700	K. M. H. W.	Sch.	Nokomis	545	462	161.2	36.7	12.8	8	1895	Port Blakeley, Wash	San Francisco, Cal.
210402	.....	Sch.	Noll M	21	14	56.6	17.9	3.9	5	1912	Seymour, Miss	Gulfport, Miss.

[1] Formerly schooner Meteor. [2] Formerly British schooner Newburgh. † Steel and bronze. ‡ Rebuilt 1913.

MERCHANT SAILING VESSELS OF THE UNITED STATES—Continued.

Official No.	Signal letters.	Rig.	Name of vessel.	Gross tonnage.	Net tonnage.	Length.	Breadth.	Depth.	Crew.	When built.	Where built.	Home port (where permanent document issues).
						Feet.	*Feet.*	*Feet.*				
130944	.....	Slp.	Nona May	7	6	41.9	13.3	2.0	1	1900	Dreka, Va	Cape Charles, Va.
130081	.....	Slp.	Nona and Alice	6	6	39.5	13.2	3.0	3	1894	Fairmount, Md	Crisfield, Md.
18602	.....	Sch.	[1] Nonpariel	43	41	59.7	21.7	7.7	4	1858	Mystic, Conn	Key West, Fla.
130827	.....	Sch.	Nora Belle	7	6	32.0	13.5	2.9	2	1899	Bon Secour, Ala	Mobile, Ala.
130945	.....	Sch.	Nora Phillips	32	31	75.5	20.7	5.4	7	1901	Solomons, Md	Crisfield, Md.
130726	.....	Sch.	Nora E. Lawson	8	6	50.0	11.8	3.3	4	1896	Monie, Md	Do.
200290	.....	Sch.	Noreta L	16	11	52.0	17.1	3.2	4	1903	Biloxi, Miss	New Orleans, La.
200785	K.T.B.D.	*Sch.	Norfolk	589	558	197.9	30.0	11.8	2	1904	Elkton, Md	Baltimore, Md.
130668	K.M.B.H.	Sch.	Norma	110	77	96.2	25.0	10.0	16	1894	Essex, Mass	Gloucester, Mass.
130950	.....	Sch.	Norma	36	34	70.5	21.5	5.9	3	1901	Salisbury, Md	Annapolis, Md.
130478	.....	Sch.	Norma R	27	26	65.0	18.0	5.3	2	1890	Solomons, Md	Do.
130103	J.S.N.G.	Bk.	Normandy	1,208	1,097	188.0	38.0	24.2	13	1877	Damariscotta, Me	New York, N.Y.
130131	J.T.B.R.	Sch.	Normandy	543	432	154.0	35.4	13.2	6	1878	Bath, Me	Bangor, Me.
202929	K.V.G.R.	Sch.	Norseman	90	53	88.5	22.6	10.4	16	1906	Essex, Mass	New York, N. Y.
130497	.....	Sch.	North America	13	12	37.0	14.8	3.6	4	1890	Biloxi, Miss	Gulfport, Miss.
18006	.....	Sch.	North Carolina	96	78	88.0	22.0	6.8	3	1856	Dorchester County, Md	Crisfield, Md.
203616	K.V.Q.T.	Sch.	Northland	2,047	1,568	242.2	44.1	22.0	13	1906	Rockland, Me	Rockland, Me.
18409	.....	Sch.	North Star	25	16	46.2	18.5	4.8	7	1867	Dorchester, N. J	Bridgeton, N. J.
130665	.....	Sch.	North Star	6	5	32.0	10.7	3.3	2	1893	Menominee, Mich	Marquette, Mich.
130686	.....	Sch.	North Star	8	7	38.0	9.0	4.6	1	1895	Sitka, Alaska	Juneau, Alaska.
18136	H.N.V.Q.	Sch.	Northern Light	139	116	90.0	26.6	9.0	3	1865	Tremont, Me	Southwest Harbor, Me.
18364	.....	Sch.	Northern Light	51	49	61.3	18.9	6.6	2	1852	Boothbay, Me	Machias, Me.
130059	.....	Sch.	Northern Light	18	17	47.0	15.0	3.0	3	1874	Cold Spring, N. J	Wilmington, Del.
130266	.....	*Slp.	Northern Light	38	36	58.8	19.0	3.5	2	1883	Alna, Me	Portland, Me.
130821	.....	Sch.	Northern Light	40	40	78.0	17.3	5.8	3	1899	Chaumont, N. Y	Cape Vincent, N. Y.
130610	.....	Slp.	Northumberland	9	6	40.7	12.5	3.7	2	1892	Alexandria, Va	Alexandria, Va.
130457	.....	Sch.	Norton	104	99	82.2	25.5	6.5	3	1889	York, Me	Salem, Mass.
18735	.....	Sch.	Norwalk	5	5	40.7	9.8	3.0	3	1872	Crisfield, Md	Alexandria, Va.
130292	.....	Sch.	Norwich	17	16	47.6	18.4	4.7	1	1883	Freeport, Fla	Pensacola, Fla.
130649	K.L.T.W.	Sch.	Nourmahal	115	86	99.0	25.0	9.6	18	1894	Essex, Mass	New York, N. Y.
130916	K.Q.H.N.	*Sch.	NUMBER ONE	1,120	1,059	187.0	38.0	17.0	5	1900	Wilmington, Del	Rockland, Me.
130917	K.Q.J.D.	*Sch.	NUMBER TWO	1,120	1,059	187.0	38.0	17.0	5	1900	.....do	Do.
130918	K.Q.D.C.	*Sch.	NUMBER THREE	1,120	1,059	187.0	38.0	17.0	5	1900	.....do	Do.
130686	K.Q.L.D.	*Sch.	NUMBER FOUR	1,120	1,059	187.0	38.0	17.0	4	1900	.....do	Do.
130776	K.N.M.D.	*Sch.	Number Five	909	796	192.7	34.7	17.0	5	1898	Bath, Me	Baltimore, Md.
130890	K.Q.L.S.	*Sch.	NUMBER FIVE	1,120	1,059	187.0	38.0	17.0	5	1900	Wilmington, Del	Rockland, Me.
130782	K.N.M.P.	*Sch.	Number Six	910	793	192.3	35.1	17.0	5	1898	Bath, Me	Baltimore, Md.
130905	K.Q.P.N.	*Sch.	NUMBER SIX	1,120	1,059	187.0	38.0	17.0	5	1901	Wilmington, Del	Rockland, Me.
130798	K.N.S.P.	*Sch.	Number Seven	898	790	193.0	34.9	17.0	4	1898	Bath, Me	Baltimore, Md.
204029	.....	*Sch.	No. 7	957	939	185.0	34.3	17.1	5	1907	Port Richmond, N. Y	Rockland, Me.
130804	K.N.T.G.	*Sch.	Number Eight	924	810	193.6	34.9	17.1	8	1899	Bath, Me	Baltimore, Md.
130806	K.N.V.C.	*Sch.	Number Nine	909	794	192.8	35.1	17.0	5	1899	.....do	Do.
130797	K.N.S.J.	*Sch.	Number Ten	897	804	189.2	35.3	17.2	5	1898	.....do	Do.
130811	K.N.W.R.	*Sch.	Number Twelve	930	809	194.0	35.1	17.2	5	1899	.....do	Do.
130813	K.P.B.C.	*Sch.	Number Fourteen	927	807	192.8	35.0	17.4	5	1899	.....do	Do.
130817	K.P.B.S.	*Sch.	Number Fifteen	912	796	192.1	34.8	17.3	5	1899	.....do	Do.
130829	K.P.D.Q.	*Sch.	Number Seventeen	935	813	192.7	35.0	17.4	5	1899	.....do	Do.
130834	K.P.H.D.	*Sch.	Number Eighteen	936	817	189.3	35.1	18.1	5	1899	.....do	Do.
130840	K.P.J.S.	*Sch.	Number Nineteen	932	823	189.0	35.1	18.0	5	1899	.....do	Do.
130844	K.P.L.W.	*Sch.	Number Twenty	940	831	190.3	35.3	18.1	5	1899	.....do	Do.
130910	K.Q.R.M.	*Sch.	Number Twenty-one	905	773	196.0	34.3	17.5	5	1901	Baltimore, Md	Do.
3792	K.P.D.S.	*Sch.	[2] Number Twenty-three	1,035	929	207.0	35.2	18.4	5	1899	Bath, Me	Do.
203469	K.V.P.H.	*Sch.	NUMBER TWENTY-FOUR	1,566	1,520	227.0	38.1	19.6	5	1906	Camden, N. J	Do.
203545	K.V.P.T.	*Sch.	NUMBER TWENTY-FIVE	1,566	1,520	227.0	38.1	19.6	6	1906	.....do	Do.
208426	L.B.T.N.	*Sch.	NUMBER TWENTY-SEVEN	1,290	1,290	207.3	34.6	20.5	5	1911	.....do	Do.
130863	K.Q.C.F.	Bk.	[3] *Nuuanu*	1,029	924	203.2	34.0	19.6	15	1882	Leith, Scotland	San Francisco, Cal.
130521	.....	Sch.	Nymph	14	10	44.7	16.2	3.6	3	1890	Biloxi, Miss	New Orleans, La.
			O.									
155173	K.G.P.F.	Sch.	O. H. Brown	1,051	959	187.2	41.3	16.9	6	1889	Bath, Me	Perth Amboy, N. J.
155227	K.L.N.J.	Sch.	O. M. Kellogg	393	331	150.0	35.0	11.8	7	1892	Fairhaven, Cal	San Francisco, Cal.
155172	.....	Sch.	O. P. Roberts	16	15	61.0	17.1	3.8	2	1889	St. Peters Creek, Md	Annapolis, Md.
155362	.....	Lgr.	O. I. C. U	6	5	32.0	11.6	3.0	1	1899	Franklin, La	Brashear, La.
155308	K.N.F.C.	*Sch.	Oak Hill	910	843	194.4	34.8	17.6	4	1897	Noank, Conn	Philadelphia, Pa.
19106	.....	*Sch.	Oak Leaf	395	375	160.0	31.2	10.7	2	1866	Cleveland, Ohio	Milwaukee, Wis.
19055	H.P.K.V.	Sch.	Oakes Ames	254	209	118.0	30.8	7.0	5	1862	Noank, Conn	Portland, Me
19360	.....	Sch.	Oakland	57	45	65.1	21.6	7.0	4	1872	St. Michaels, Md	Annapolis, Md.
130489	K.H.L.G.	*Sch.	[4] Oakland	926	907	170.0	34.6	19.3	3	1890	Brooklyn, N. Y	New York, N. Y.
155444	K.R.T.M.	Sch.	Oakland	418	383	148.0	35.6	9.5	7	1902	San Francisco, Cal	Portland, Oreg.
155397	K.Q.N.R.	Sch.	Oakley C. Curtis	2,374	2,000	265.0	46.2	22.9	12	1901	Bath, Me	Portland, Me.
155017	J.T.V.F.	Sch.	Oakwoods	137	130	96.3	27.3	7.8	3	1880	Kennebunk Port, Me	Newport, R. I.
19410	J.P.M.G.	*Sch.	Occidental	1,532	1,424	210.6	39.8	24.7	3	1874	Bath, Me	New York, N. Y.
202633	.....	Slp.	Ocean Lily	7	7	30.0	14.0	3.4	1	1905	Pinckney Island, S. C	Beaufort, S. C.
155410	.....	Slp.	Ocean Queen	7	6	31.4	10.8	5.0	1	1901	Bremen, Me	Damariscotta, Me.
209010	.....	Sch.	Ocean Queen	23	15	52.2	18.2	3.7	4	1911	Biloxi, Miss	Gulfport, Miss.

[1] Formerly {a schooner Nonpareil. b U. S. Q. M. D. schooner Nonpareil.

[2] Formerly schooner-barge Black, Sheridan, Wilson Co., No. C.

[3] Formerly {a British bark Highland Glen. b Hawaiian bark Nuuanu.

[4] Formerly schooner-barge {a N. and W. 2. b Annie.

MERCHANT SAILING VESSELS OF THE UNITED STATES—Continued.

Official No.	Signal letters.	Rig.	Name of vessel.	Gross tonnage.	Net tonnage.	Length.	Breadth.	Depth.	Crew.	When built.	Where built.	Home port (where permanent document issues).
						Feet.	*Feet.*	*Feet.*				
155157	K.G.C.S.	Sch.	Oceania Vance	445	384	148.5	36.1	11.3	7	1888	Port Blakeley, Wash	San Francisco, Cal.
155309		Slp.	Oceanic	6	6	37.4	13.3	3.0	3	1897	Fairmount, Md	Crisfield, Md.
155311		Sch.	Oceanic	6	6	45.6	14.4	3.1	4	1897	Applegarth, Md	Do.
155333		Slp.	Oceola	28	23	45.7	18.7	5.3	3	1898	Charleston, S. C	Charleston, S. C.
19389	J. M. F. R.	Sch.	Odell	141	134	97.2	26.2	7.5	4	1873	Bowdoinham, Me	Calais, Me.
206986		Slp. y.	Odysseus II	17	17	49.0	11.5	6.2	2	1909	New York, N. Y	Marblehead, Mass.
155247		Slp.	Ogarita	17	17	39.0	15.0	5.0	1	1893	Skidaway Island, Ga	Beaufort, S. C.
155371	K.P.N.D.	*Sch.	Ohio	1,629	1,506	237.5	43.4	20.1	4	1899	Bath, Me	New York, N. Y.
202592		Sch.	Ohio	27	17	50.2	19.2	4.1	5	1905	De Lisle, Miss	New Orleans, La.
155280	K.M.L.V.	Sch.	Okanogan	721	606	186.4	39.0	13.9	8	1895	Port Blakeley, Wash	Port Townsend, Wash.
19404		Slp.	Okolona	24	23	50.5	16.7	3.0	1	1874	Westport, Me	Machias, Me.
155396		Sch.	Ola D	19	14	49.5	16.1	3.5	3	1899	Biloxi, Miss	New Orleans, La.
19350	J. L. K. N.	*Sch.	*Old Dominion*	1,802	1,727	255.5	42.5	20.9	7	1872	Wilmington, Del	New York, N. Y.
155458		Sch.	Oleander	36	23	66.8	23.4	3.7	3	1903	De Lisle, Miss	Gulfport, Miss.
200786	K.T.B.F.	*Sch.	Oley	1,780	1,672	256.0	43.0	20.0	6	1904	Noank, Conn	Philadelphia, Pa.
155315		Slp.	Olga	8	8	31.6	12.0	4.9	1	1898	Atlantic City, N. J	Somers Point, N. J.
155383	K.P.S.H.	Sch.	Olga	113	77	95.2	24.2	9.6	12	1900	Essex, Mass	Gloucester, Mass.
208171		Sch.	Olga	70	60	70.6	19.8	8.6	5	1895	Misato, Japan	Unalaska, Alaska.
209783		Sch.	Olga	10	10	40.0	12.7	4.0	4	1912	Boqueron, P. R	San Juan, P. R.
201917		*Sch.	Olga F	64	51	69.0	26.0	5.0	1	1905	San Francisco, Cal	San Francisco, Cal.
155102		Slp.	Olie P. Smith	9	8	44.5	14.8	3.6	5	1884	Taylors Island, Md	Crisfield, Md.
155031		Sch.	Olive	11	10	37.0	14.9	3.2	1	1881	Pensacola, Fla	Pensacola, Fla.
155292		Slp.	Olive	5	5	36.0	12.8	3.0	4	1894	Crisfield, Md	Crisfield, Md.
200965		Cat.	Olive	7	7	31.0	12.5	4.0	1	1904	Port Republic, N. J	Somers Point, N. J.
18935		Sch.	Olive Branch	91	87	80.8	22.6	7.3	3	1848	Franklin, Me	Ellsworth, Me.
19396		Sch.	Olive Branch	9	6	39.6	13.4	3.5	3	1873	Messongo, Va	Annapolis, Md.
155334		Slp.	Olive M	5	5	37.8	11.7	2.7	4	1898	Oriole, Md	Crisfield, Md.
155267		Slp.	Olive Mulford	12	7	34.0	13.7	3.8	3	1894	Bridgeton, N. J	Bridgeton, N. J.
155101		Sch.	Olive V. Smith	8	8	47.0	12.7	3.4	5	1884	Somerset County, Md	Crisfield, Md.
155391		Slp.	Oliver	5	5	36.4	12.3	2.8	3	1900	Crisfield, Md	Do.
18933	H. P. G. W.	Sch.	Oliver Ames	456	433	134.4	33.2	17.1	6	1866	Berkley, Mass	New York, N. Y.
155025		Sch.	Oliver C	17	16	56.0	14.5	4.1	2	1881	Cambridge, Md	Annapolis, Md.
155082		Sch.	Oliver Gertrude	17	17	54.0	16.4	4.3	3	1883	Crisfield, Md	Baltimore, Md.
155300		Sch.	Oliver F. Kilham	73	43	81.0	21.0	9.0	16	1897	Essex, Mass	Salem, Mass.
211151		Sch.	Olita	10	10	33.6	15.1	2.6	....	1913	Palacios, Tex	Eagle Pass, Tex.
155230		Sch.	Olivette	33	31	58.8	16.0	6.6	3	1892	Valkaria, Fla	Key West, Fla.
155452		Sch.	Olivette	22	13	54.0	18.1	3.9	4	1902	Biloxi, Miss	Gulfport, Miss.
19317		Sch.	Olivia	14	13	49.7	17.8	4.0	2	1870	Wolf River, Miss	Do.
155365		*Sch.	Olivia R	8	5	35.5	13.9	2.9	2	1899	Biloxi, Miss	Brashear, La.
155351		Slp.	Olivia Sears	15	15	40.0	14.8	5.6	9	1899	Gloucester, Mass	Gloucester, Mass.
155254		Sch.	Ollie	7	7	42.0	11.6	2.7	1	1894	Morehead City, N. C	Beaufort, N. C.
200300		Sch.	Ollie Ford	25	15	57.6	19.0	4.3	4	1903	Scranton, Miss	Gulfport, Miss.
155367		Sch.	Olympia	14	14	48.8	15.2	3.4	1	1899	Smyrna, N. C	Beaufort, N. C.
155441		Slp.	Olympia	7	7	35.4	11.6	2.6	1	1901	Linbrook, N. Y	Patchogue, N. Y.
155228	K.L.H.M.	Bk.	Olympic	1,469	1,353	224.4	42.1	21.3	15	1892	Bath, Me	San Francisco, Cal.
19339	J. K. R. L.	Sch.	Omaha	116	110	89.3	25.3	8.3	3	1871	Hancock, Me	Bucksport, Me.
155135		Slp.	Omaha	6	6	30.0	10.0	4.0	1	1887	South Brooklyn, N. Y	New York, N. Y.
155405		Slp.	Omaha	8	8	30.7	11.8	5.4	2	1901	Bremen, Me	York, Me.
155262	K.M.C.B.	Sch.	Omega	584	522	163.2	39.3	13.5	8	1894	North Bend, Oreg	San Francisco, Cal.
201348	K.T.H.S.	Sch.	Onato	140	105	101.0	24.6	11.8	22	1904	Essex, Mass	Boston, Mass.
155081	K.H.P.R.	Bk.	Onaway	932	885	173.9	36.2	20.0	12	1883	Yarmouth, Me	Do.
155355	K.P.D.J.	Sch. y.	Ondawa	18	18	43.2	15.3	6.4	4	1888	Burlington, Vt	Marblehead, Mass.
203818		Slp.	One	25	25	58.0	13.6	5.0	1	1892	Amityville, N. Y	Patchogue, N. Y.
18920		Sch.	Oneida	201	190	134.1	24.3	9.2	6	1857	Ashtabula, Ohio	Chicago, Ill.
155361		Sch.	Oneida	8	6	40.7	13.4	3.3	2	1898	Beaumont, Tex	Gulfport, Miss.
200408		*Sch.	Oneida	20	13	49.6	17.1	4.2	4	1903	Biloxi, Miss	New Orleans, La.
155077		Slp	Only Daughter	11	10	37.7	13.0	3.7	1	1883	Glenwood, N. Y	Cold Spring, N. Y.
211387	L.D.B.T.	*Sch.	Ontelaunee	739	642	177.6	35.0	14.5	3	1913	Noank, Conn	Philadelphia, Pa.
19216		Sch.	Onward	11	7	42.0	12.3	3.8	1	1867	Elizabeth City, N. C	Manteo, N. C.
155021		*Slp.	Onward	17	16	50.0	15.7	4.0	1	1878	Alna, Me	Portland, Me.
155293		Slp.	Onward	9	9	42.0	14.5	3.7	5	1896	Harrison, Md	Annapolis, Md.
19044		Sch.	Ophelia	53	50	67.0	23.6	5.7	1	1863	Cold Spring, N. Y	Perth Amboy, N. J.
155104		Sch.	Ora May	6	5	31.0	12.0	3.0	2	1884	Biloxi, Miss	Mobile, Ala.
19395		Sch.	Oradene	5	5	30.0	9.3	3.0	1	1874	Hunting Quarters, N. C	Beaufort, N. C.
155030		Sch.	Orah	7	6	46.0	10.5	3.0	2	1881	Tappahannock, Va	Richmond, Va.
18813		Sch.	Orbit	30	22	57.7	19.5	5.3	6	1845	Dorchester County, Md	Annapolis, Md.
155332		Slp.	Oregon	10	10	43.0	13.9	3.2	7	1898	Hudson, Md	Baltimore, Md.
155337		Sch.	Oregon	11	9	45.0	12.8	3.0	1	1898	Beaufort, N. C	Beaufort, N. C.
155426		Slp.	Oregon	8	7	40.0	14.0	3.4	1	1901	Hopkins, Va	Cape Charles, Va.
202622	K.V.C.W.	Sch.	Oregon	343	304	139.1	35.2	9.9	7	1905	Prosper, Oreg	Coos Bay, Oreg.
19418	J. Q. C. H.	Bk.	Oriental	1,688	1,550	220.1	42.2	24.9	17	1874	Bath, Me	San Francisco, Cal.
19477		Sch.	Oriental	7	7	26.3	12.7	3.8	2	1877	Key West, Fla	Key West, Fla.
155044		Sch.	Oriental	28	16	51.7	18.4	5.3	3	1881	Messongo, Va	Cape Charles, Va.
155193		Slp.	Oriental	9	5	32.0	12.5	3.2	1	1887	Hyde County, N. C	Edenton, N. C.
202243		Slp.	Oriente	6	6	23.0	8.6	4.9	2	1904	Culebra, P. R	San Juan, P. R.
155043		Sch.	Oriole	18	17	56.2	15.5	4.3	2	1881	Baltimore, Md	Tappahannock, Va.
205385		Sch.	Oriole	145	104	115.5	25.0	12.0	23	1908	Essex, Mass	Gloucester, Mass.
155022		Sch.	Orion	18	13	42.8	15.0	4.5	1	1870	New Orleans, La	Mobile, Ala.

[1] Formerly Japanese schooner Daikai Maru.

MERCHANT SAILING VESSELS OF THE UNITED STATES—Continued.

Official No.	Signal letters.	Rig.	Name of vessel.	Gross tonnage.	Net tonnage.	Length.	Breadth.	Depth.	Crew.	When built.	Where built.	Home port (where permanent document issues).
						Feet.	*Feet.*	*Feet.*				
205601	.....	Slp.	Orizonte	7	7	32.1	13.0	5.3	2	1908	Ponce, P. R.	San Juan, P. R.
155427	K.R.F.P.	Sch.	Orlando V. Wootten	677	573	167.2	36.2	13.0	8	1901	Bath, Me.	Seaford, Del.
201688	K.T.P.N.	Sch.	Orleans	751	605	180.0	38.0	13.9	7	1905	.....do.	Boston, Mass.
206651	.....	Sch.	Orlo	19	19	53.0	12.9	3.8	2	1909	Marysville, Wash.	Port Townsend, Wash.
18860	H.P.G.D.	Sch.	Orozimbo	147	121	97.0	25.0	8.8	5	1854	Gouldsboro, Me.	Boston, Mass.
155246	.....	Sch.	Orvid F. French	10	9	52.0	13.8	3.2	6	1893	St. Peters, Md.	Crisfield, Md.
161146	K.P.V.Q.	Sch. y.	[1]Osana	53	53	87.9	18.0	11.8	....	1900	Brooklyn, N. Y.	New York, N. Y.
155289	.....	Slp.	Osbon	7	5	34.0	12.6	3.0	1	1896	Kitty Hawk, N. C.	Elizabeth City, N. C.
19295	.....	Sch.	Osborn Curtis	48	45	68.0	22.7	5.0	4	1869	Squan, N. J.	Perth Amboy, N. J.
205242	.....	Sch.	Oscar	54	49	79.0	21.4	4.0	3	1908	Washington, D. C.	Washington, D. C.
155296	.....	Sch.	Oscar D	19	10	46.6	16.6	3.7	1	1897	Yorktown, Va.	Newport News, Va.
155235	K.L.M.N.	Sch.	Oscar G	230	198	128.3	29.2	10.0	7	1892	Scranton, Miss.	Mobile, Ala.
155432	.....	Sch.	Osceola	50	27	71.6	19.8	8.1	0	1901	Milton, Fla.	Pensacola, Fla.
19388	.....	Sch.	Osprey	7	5	36.0	12.8	3.3	1	1873	Hatteras, N. C.	Newbern, N. C.
19439	.....	Sch. y.	Osprey	27	27	51.8	17.6	5.4	4	1875	Noank, Conn.	New York, N. Y.
155335	K.N.R.J.	Sch.	Otis	292	238	121.6	30.3	9.9	7	1898	Scranton, Miss.	Gulfport, Miss.
206573	.....	Slp.	Otis	16	16	44.0	18.7	2.5	1	1907	White Salmon, Wash.	Portland, Oreg.
155423	.....	Sch.	Otis Hubbard	23	23	59.8	19.6	4.4	2	1901	Elliott, Md.	Crisfield, Md.
155455	.....	Sch.	Otis D. Terrell	13	9	46.4	16.2	3.9	2	1902	Portsmouth, N. C.	Newbern, N. C.
19185	J.B.V.P.	Sch.	Otronto	105	99	79.7	23.3	8.3	3	1839	Surry, Me.	Mt. Desert Ferry, Me.
155245	.....	Sch.	Otsego	11	10	49.0	13.2	3.4	2	1893	Jacksonville, Fla.	Jacksonville, Fla.
210799	.....	Sch.	Ottilee	21	18	54.4	17.1	4.8	2	1912	Bishops Head, Md.	Crisfield, Md.
155232	K.L.J.Q.	Sch.	Ottilie Fjord	261	247	130.0	31.6	9.0	18	1892	Fairhaven, Cal.	San Francisco, Cal.
19437	.....	Sch.	Our Son	720	684	182.1	35.1	13.0	7	1875	Black River, Ohio	Niagara Falls, N. Y
155297	.....	Slp.	Outing	12	10	30.5	13.0	4.6	3	1897	Miami, Fla.	Key West, Fla.
155435	.....	*Sch.	Ox	12	6	40.7	13.4	2.9	2	1902	Ocean Springs, Miss.	Gulfport, Miss.
200353	.....	Sch.	Oxalis	25	16	52.7	18.5	4.6	4	1903	Biloxi, Miss.	Do.
155349	K.P.B.V.	*Sch.	Oxford	836	735	184.9	35.2	16.2	3	1899	Bath, Me.	Perth Amboy, N. J.
155374	.....	Slp.	Oyster Boy	9	5	39.0	12.0	3.0	1	1899	Oldtrap, N. C.	Newbern, N. C.
155171	.....	Sch.	Oystermen	51	49	71.2	20.6	6.1	3	1889	St. Michaels, Md.	Annapolis, Md.
			P.									
20492	.....	Sch.	P. F. Leach	50	37	69.5	21.7	6.0	4	1873	Baltimore, Md.	Baltimore, Md.
3726	.....	Slp.	[2]P. H. Tawes	10	10	44.0	15.1	3.6	4	1897	Wittman, Md.	Crisfield, Md.
150509	.....	*Slp.	P. M. Bowie	8	8	35.9	12.7	2.5	1	1890	Matagorda, Tex.	Port Lavaca, Tex.
4705	.....	Slp.	[3]P. R. R. 200	56	53	72.8	22.7	6.4	1	1839	New Bedford, Mass.	New York, N. Y.
16888	.....	Slp.	[4]P. R. R. 209	84	80	69.5	28.0	7.5	1	1864	Brooklyn, N. Y.	Do.
20338	.....	Sch.	P. and R. No. 6	24	23	49.5	20.0	3.7	1	1870	San Francisco, Cal.	San Francisco, Cal.
54624	.....	*Sch.	Pacific	399	399	169.0	27.1	10.3	3	1901	Elkton, Md.	Baltimore, Md.
209018	.....	Sch.	Pacific	29	17	58.6	20.2	4.1	3	1911	Bay St. Louis, Miss.	Gulfport, Miss.
150552	K.J.V.M.	Bk.	Pactolus	1,673	1,564	223.7	41.2	24.0	18	1891	Bath, Me.	San Francisco, Cal.
150763	.....	Slp.	Page and Donald	7	7	40.3	14.0	3.0	2	1897	Holland Island, Md.	Crisfield, Md.
150621	.....	Sch.	Paisley	1,046	994	211.0	35.0	16.6	6	1893	West Bay City, Mich.	Duluth, Minn.
150824	K.P.G.V.	Sch. y.	Paladin	28	28	58.2	15.4	9.0	3	1899	Brooklyn, N. Y.	New York, N. Y.
150420	.....	Sch.	Palmer	7	7	34.5	10.5	3.4	1	1888	Hunting Quarters, N. C.	Newbern, N. C.
150056	J.R.P.L.	*Sch.	Palmyra	1,299	1,251	197.9	38.8	24.2	6	1876	Bath, Me.	Tacoma, Wash.
151004	.....	Slp.	Pandora	8	8	31.6	11.2	3.6	1	1903	Seattle, Wash.	Unalaska, Alaska.
206800	.....	Sch.	Panormites	18	14	48.7	16.0	4.5	8	1909	Tarpon Springs, Fla.	Tampa, Fla.
150545	.....	Ywl. y.	Papoose	15	14	44.0	12.6	9.6	3	1858	South Boston, Mass.	Oswego, N. Y.
210868	.....	Slp.	Paquete	24	24	45.0	18.0	7.2	3	1912	Fajardo, P. R.	San Juan, P. R.
150997	.....	Sch.	Paragon	115	80	97.6	24.2	11.4	16	1903	Essex, Mass.	Gloucester, Mass.
150173	J.T.K.N.	Bk.	Paramita	1,582	1,444	216.6	41.3	23.1	15	1879	Freeport, Me.	San Francisco, Cal.
150721	K.M.S.C.	*Sch.	Passaic	875	791	192.0	34.7	16.4	3	1896	Noank, Conn.	New York, N. Y.
19627	.....	Slp.	Passport	32	31	55.2	17.9	5.2	2	1849	Brookhaven, N. Y.	Deer Isle, Me.
150887	.....	Sch.	Pathfinder	86	71	81.0	24.0	9.5	4	1900	Benicia, Cal.	San Francisco, Cal.
20051	.....	Sch.	Pathway	18	11	40.1	17.1	3.8	4	1861	Mauricetown, N. J.	Bridgeton, N. J.
206424	.....	Slp.	Patria	19	19	47.0	17.3	5.4	4	1909	Mayaguez, P. R.	San Juan, P. R.
150601	.....	Sch.	Patrick F. Prendergast	20	17	61.0	16.8	4.9	4	1892	St. Michaels, Md.	Baltimore, Md.
150772	.....	Sch.	Patriot	81	58	81.6	22.4	8.8	18	1898	Essex, Mass.	Gloucester, Mass.
150867	.....	Slp. y.	Paukewis	17	17	39.8	14.3	5.6	3	1900	South Boston, Mass.	Stonington, Conn.
200756	.....	Sch.	Paul	6	5	42.2	11.2	3.3	1	1904	Rockhall, Md.	Baltimore, Md.
150407	.....	Sch.	Paul Jones	9	5	50.1	13.1	3.5	2	1887	Somerset County, Md.	Annapolis, Md.
150923	.....	Sch.	Paul C. Joslin	30	18	54.4	19.0	5.0	5	1901	Dorchester, N. J.	Bridgeton, N. J.
150331	.....	Sch.	Paul and Willie	35	33	67.8	21.7	4.5	1	1884	San Francisco, Cal.	San Francisco, Cal.
200362	.....	Sch.	Paulina	6	5	37.8	9.5	3.2	....	1900	Kochkomut, Alaska	St. Michael, Alaska.
150442	.....	Slp.	Pauline	7	7	33.5	13.0	3.5	2	1888	Keyport, N. J.	Perth Amboy, N. J.
150657	.....	Slp.	Pauline	7	7	43.0	11.5	2.5	1	1894	Cape Banks, N. C.	Beaufort, N. C.
150706	.....	Slp.	Pauline	8	8	32.3	13.2	4.6	2	1893	Bridgeport, Conn.	Bridgeport, Conn.
150709	.....	Sch.	Pauline	75	51	82.0	22.2	8.4	15	1895	Essex, Mass.	Gloucester, Mass.
150799	.....	Slp.	Pauline	6	6	40.0	13.5	2.7	4	1898	Deal Island, Md.	Crisfield, Md.
150926	.....	Slp.	Pauline	8	8	41.9	16.0	3.5	5	1901	Crisfield, Md.	Do.
201620	.....	Sch.	Pawnee	20	13	50.3	19.4	3.7	5	1904	Handsboro, Miss.	Mobile, Ala.
150832	K.P.J.H.	*Sch.	Paxinos	954	865	193.6	35.0	17.6	4	1899	Noank, Conn.	Philadelphia, Pa.
150845	K.P.M.T.	*Sch.	Paxtang	954	865	193.6	35.0	17.6	4	1899	.....do.	Do.
19928	.....	Sch.	Pearl	35	34	62.0	21.5	4.5	4	1861	Nyack, N. Y.	Crisfield, Md.
20475	.....	Sch.	Pearl	21	20	48.8	13.3	5.6	2	1874	Grand Haven, Mich.	Marquette, Mich.
150239	.....	Sch.	Pearl	21	20	53.0	15.2	5.3	7	1881	East Bay, Fla.	Tampa, Fla.

[1] Formerly schooner-yacht Kirin. [2] Formerly sloop Bena. [3] Formerly sloop Cornelia. [4] Formerly sloop Minneho.

MERCHANT SAILING VESSELS OF THE UNITED STATES—Continued.

Official No.	Signal letters.	Rig.	Name of vessel.	Gross tonnage.	Net tonnage.	Length.	Breadth.	Depth.	Crew.	When built.	Where built.	Home port (where permanent document issues).
						Feet.	*Feet.*	*Feet.*				
150290	.....	Slp.	Pearl	10	10	34.6	14.0	4.6	1	1883	Noank, Conn	New Haven, Conn.
150361	.....	Slp.	Pearl	10	5	42.3	14.5	3.4	4	1885	Madison, Md	Wilmington, Del.
150366	.....	Slp.	Pearl	15	9	42.0	16.8	4.3	4	1886	Goshen, N. J	Bridgeton, N. J.
150791	.....	Slp.	Pearl	5	5	27.8	11.9	2.9	0	1885	Patchogue, N. Y	Patchogue, N. Y.
150912	.....	Slp.	Pearl	11	11	36.9	14.0	3.6	1	1901	Lake Charles, La	Morgan City, La.
203801	.....	Sch.	Pearl	27	18	58.4	19.6	3.9	5	1908	Delisle, Miss	New Orleans, La.
145374	.....	Sch.	[1] Pearl Cullen	40	26	68.9	22.9	4.8	3	1884	Marcus Hook, Pa	Perth Amboy, N. J.
150227	J. V. N. G.	Sch.	Pearl Nelson	123	117	86.6	23.8	9.0	4	1881	Essex, Mass	Lubec, Me.
20390	.....	Slp.	Pearlia and Lelia	10	6	37.5	14.5	4.0	2	1871	Chester, Pa	Bridgeton, N. J.
150956	.....	Slp.	[2] Pedrito	17	15	37.2	12.3	7.0	3	1889	Tortola, P. R	San Juan, P. R.
150034	.....	Sch.	[3] Pedro Varela (whaling)	89	85	83.6	23.0	8.7	18	1853	Somerset, Mass	New Bedford, Mass.
7434	.....	Sch.	[1] Peerless	27	26	69.2	19.2	5.0	6	1861	Bridgeport, Conn	Charleston, S. C.
150157	J. T. G. H.	Sch.	Peerless	244	232	127.0	33.0	9.9	6	1878	Gardiner, Oreg	San Francisco, Cal.
150321	.....	Sch.	Peerless	19	18	42.0	15.8	4.6	6	1884	Marco, Fla	Key West, Fla.
211140	L.C.V.M.	Slp.y.	†Peerless	33	25	57.0	14.5	9.2	5	1913	Bristol, R. I	New York, N. Y.
19854	.....	Sch.	Pell S. C. Vought	77	73	71.6	26.4	6.1	2	1862	Nyack, N. Y	Bridgeport, Conn.
151000	K. S. L. T.	Slp. y.	Pellegrina	19	17	47.1	13.6	6.5	2	1903	Boston, Mass	Philadelphia, Pa.
20391	.....	Sch.	Penaquid	58	55	67.1	21.8	6.5	2	1870	Bristol, Me	Bangor, Me.
203577	K. V. Q. C.	Sch.	Pendleton Sisters	999	879	207.6	38.6	19.8	7	1906	Belfast, Me	New York, N. Y.
150686	.....	Sch.	Penguin	33	31	51.5	15.4	7.1	2	1894	Ballard, Wash	Wrangell, Alaska.
211123	L.C.V.H.	*Sch.	Pennypack	739	642	177.6	35.0	14.5	3	1913	Noank, Conn	Philadelphia, Pa.
20468	.....	Sch.	Penokee	332	293	139.2	26.3	11.2	1	1872	Milwaukee, Wis	Boston, Mass.
19693	.....	Sch.	Pensacola	24	23	52.0	18.6	5.4	3	1862	Somerset County, Md	Tappahannock, Va.
204594	.....	Slp.	Pepito	7	7	35.5	13.0	3.7	3	1907	Mayaguez, P. R	San Juan, P. R.
150580	.....	*Sch.	Pequest	843	804	192.1	35.3	15.3	3	1891	Noank, Conn	New York, N. Y.
24449	H. S. B. D.	*Sch.	Pequot	705	662	220.2	35.7	14.3	4	1864	New York, N. Y	New London, Conn.
150064	.....	Slp.	Percy	5	5	30.6	13.3	2.7	2	1876	Patchogue, N. Y	Greenport, N. Y.
150489	K. H. D. S.	Sch.	Percy Birdsall	1,127	894	191.0	39.0	17.6	9	1890	Wilmington, Del	Perth Amboy, N. J.
150916	.....	Slp.	Percy E. Shores	7	7	45.0	15.4	3.4	4	1901	Deal Island, Md	Crisfield, Md.
200472	.....	Slp.	Percy R. Chase	7	7	39.0	13.0	3.0	1	1903	Crisfield, Md	Newport News, Va.
150224	.....	Sch.	Peri	58	55	80.0	23.1	4.8	3	1881	Alexandria, Va	Alexandria, Va.
203680	.....	Sch.	Perla	10	10	38.8	14.0	4.5	3	1906	Boqueron, P. R	San Juan, P. R.
150554	.....	Slp.	Perry Bell	8	8	41.0	13.4	3.4	3	1891	Pocomoke City, Md	Tappahannock, Va.
150957	K. R. T. B.	Sch.	Perry Setzer	1,392	1,268	216.8	42.0	17.8	9	1902	Bridgeport, Conn	Bridgeport, Conn.
201550	K. T. M. V.	Sch.	Persis A. Colwell	516	440	160.5	35.2	12.0	6	1904	Phippsburg, Me	New York, N. Y.
150474	.....	Sch.	Peshtigo	633	573	201.0	34.4	12.0	6	1889	Milwaukee, Wis	Port Huron, Mich.
20478	J. P. H. V.	Sch.	Peter C. Schultz	437	373	129.6	32.0	15.4	6	1874	Newburgh, N. Y	Boston, Mass.
150853	.....	Sch.	Peter R. Paynter	25	16	63.5	17.6	5.3	7	1899	Essington, Pa	Philadelphia, Pa.
150897	.....	Sch.	[5] Petra	40	38	66.0	18.0	7.9	5	1850	.....	San Juan, P. R.
19665	.....	Sch.	Petrel	78	74	90.6	23.0	5.9	3	1864	Pultneyville, N. Y	Milwaukee, Wis.
150550	.....	Slp.	Petrel	5	5	27.6	9.6	4.9	1	1891	Brooksville, Me	Deer Isle, Me.
150731	.....	Slp.	Petrel	8	6	30.0	12.2	3.8	1	1896	Vallejo, Cal	San Francisco, Cal.
150822	.....	Sch.	Petrel	5	5	33.9	9.6	3.1	0	1899	Hoquiam, Wash	Port Townsend, Wash.
150865	.....	Slp. y.	Petrel	19	19	48.9	13.4	8.2	3	1899	Marblehead, Mass	New York, N. Y.
150915	.....	Slp.	Petrel	8	8	38.2	14.0	3.7	1	1901	Bayville, N. J	Perth Amboy, N. J.
150990	.....	Sch.	Petrel	5	5	35.0	10.2	2.5	2	1903	Wit, N. C	Newborn, N. C.
150518	.....	Slp.	Phantom	11	10	34.7	13.2	4.1	1	(‡)	Jersey City, N. J	Bridgeport, Conn.
150393	.....	Sch.	Phebe H. Somers	9	9	39.2	13.0	2.9	1	1884	Steelmanville, N. J	Somers Point, N. J.
20438	.....	Sch.	Philip Ford	32	20	58.0	19.3	4.9	5	1873	Dorchester, N. J	Camden, N. J.
150075	.....	Sch.	Philip Kirkwood	42	28	69.5	23.3	5.2	7	1876	Onancock, Va	Baltimore, Md.
150184	.....	Sch.	Philip Mehrhof	56	53	70.0	25.3	5.0	3	1879	Nyack, N. Y	Perth Amboy, N. J.
150960	.....	Sch.	Philip P. Manta	70	43	81.0	22.0	9.0	10	1902	Essex, Mass	Provincetown, Mass.
150837	K. P. L. N.	Sch.	Philippine	523	491	162.5	36.8	12.2	8	1899	Alameda, Cal	San Francisco, Cal.
200196	K. S. P. T.	Sch.	Phillips M. Brooks	243	243	132.5	28.2	10.1	7	1903	Madison, Md	Crisfield, Md.
150920	.....	Sch.	Philomena	20	12	55.1	18.8	3.7	2	1901	Delisle, Miss	Gulfport, Miss.
150408	K. D. V. L.	Sch.	Phineas W. Sprague	788	708	175.9	35.1	18.0	7	1887	Thomaston, Me	Thomaston, Me.
150636	.....	Slp.	Phœbe	11	7	33.5	12.6	4.3	2	1893	Bridgeport, N. J	Bridgeton, N. J.
150388	.....	Sch.	Phœbe B. Townsend	26	14	55.4	18.1	5.0	6	1886	Bridgeton, N. J	Do.
150795	K. N. Q. V.	*Sch.	Phœnix	901	838	194.0	35.0	17.6	3	1898	Noank, Conn	Philadelphia, Pa.
205709	.....	Slp.	Phyllis	10	8	45.6	15.5	3.4	3	1908	Oriole, Md	Crisfield, Md.
19891	.....	Slp.	Piano	6	6	31.0	13.0	2.9	1	1865	Port Jefferson, N. Y	Bridgeport, Conn.
150387	.....	Lgr.	Picayune	6	6	32.0	10.8	3.3	1	1886	Terrebonne Parish, La	Brashear, La.
150875	.....	Slp.	Piceina	7	7	32.0	13.2	3.0	1	1886	Patchogue, N. Y	Patchogue, N. Y.
210791	L.C.R.G.	*Sch.	Pickering	739	642	177.6	35.0	14.5	3	1912	Noank, Conn	Philadelphia, Pa.
210706	.....	Slp.	Pierce	8	7	36.3	13.2	3.4	2	1912	Port Royal, S. C	Beaufort, S. C.
207469	.....	Slp.	Pierce and Hartung	16	9	44.5	16.0	3.1	1	1910	Randolph, Me	Boothbay, Me.
150382	.....	Sch.	Pilgrim	12	11	38.0	14.4	4.6	1	1886	Deer Isle, Me	Rockland, Me.
150534	.....	Slp.	Pilgrim	6	6	30.4	11.8	3.4	1	1883	Cold Spring, N. Y	Cold Spring, N. Y.
150755	.....	*Sch.	Pilgrim	1,215	1 123	227.1	35.2	19.2	3	1897	Bath, Me	New York, N. Y.
150342	.....	Slp.	Pilot	10	9	39.6	14.5	3.3	5	1884	Cambridge, Md	Crisfield, Md.
150475	.....	Sch.	Pilot	9	8	26.0	12.7	3.5	1	1889	Cheboygan, Mich	Marquette, Mich.
150605	.....	Slp.	Pilot Boy	8	7	29.0	11.3	5.3	1	1892	Bremen, Me	Waldoboro, Me.
20265	.....	Lgr.	Pilot's Bride	9	5	34.0	11.5	3.4	2	1867	Madisonville, La	Brashear, La.
150190	.....	Sch.	Pinafore	10	10	35.8	12.0	4.5	1	1880	Kennebunk, Me	Portland, Me.
150469	.....	Sch.	Pinole	81	77	72.0	25.4	6.5	3	1889	Benicia, Cal	San Francisco, Cal.
150629	.....	Slp.	Pinta	13	13	42.0	14.0	4.0	2	1893	Yorktown, Va	Norfolk, Va.
136281	.....	Sch.	[6] Pioneer	38	58	81.0	23.0	9.2	4	1892	Essex, Mass	Boston, Mass.

[1] Formerly schooner Thomas J. Clayton.
[2] Formerly Spanish schooner Pedrito.
[3] Formerly U. S. R. C. schooner James Campbell
[4] Formerly schooner-yacht Edith.
[5] Formerly Spanish schooner Petra.
[6] Formerly schooner Edward A. Rich.
† Name changed to Pleione, 1913.
‡ Rebuilt, 1889.

MERCHANT SAILING VESSELS OF THE UNITED STATES—Continued.

Official No.	Signal letters.	Rig.	Name of vessel.	Gross tonnage.	Net tonnage.	Length.	Breadth.	Depth.	Crew.	When built.	Where built.	Home port (where permanent document issues).
						Feet.	*Feet*	*Feet.*				
150422	.....	Sch.	Pitti Sing	9	9	34.0	11.0	5.2	2	1887	San Francisco, Cal	Unalaska, Alaska.
203157	K.V.L.P.	*Sch.	[1] Pittston	466	440	180.0	30.0	14.0	2	1906	Sharptown, Md	New York, N. Y.
20488	.....	Sch.	Pluto	45	43	61.0	23.0	4.6	4	1874	San Francisco, Cal	San Francisco, Cal.
19522	.....	Sch.	Plan	25	24	53.6	17.8	5.5	1	1855	Accomac County, Va	Baltimore, Md.
54361	.....	Sch.	Planet	499	441	198.5	33.2	11.2	6	1872	Marine City, Mich	Cleveland, Ohio.
150374	K.D.L.P.	Bkn.	Planter	524	498	158.7	37.5	13.5	11	1886	Port Ludlow, Wash	San Francisco, Cal.
150015	.....	Sch.	Planter	5	5	27.1	10.7	2.0	2	1892	Key Largo, Fla	Key West, Fla.
19787	H.P.Q.W.	Bk.	Platina (whaling)	214	203	94.0	25.3	15.2	10	1847	Rochester, Mass	New Bedford, Mass.
150519	.....	Slp.	Plelad	16	15	41.7	12.5	0.3	0	1883	South Bristol, Me	Newport, R. I.
211140	L.C.V.M.	Slp. y.	†Pleione	33	25	57.0	14.5	9.2	5	1913	Bristol, R. I	New York, N. Y.
150097	.....	Sch.	Plow Boy	39	37	63.0	19.8	4.5	1	1876	Oakland, Cal	San Francisco, Cal.
150038	.....	Sch.	Pluck	6	6	43.0	12.0	2.5	3	1893	Tilghmans Island, Md	Baltimore, Md.
150984	.....	Slp.	Pluma	6	6	29.8	10.2	4.8	2	1901	Culebra, P. R	San Juan, P. R.
150785	.....	Sch.	Plunge	11	11	47.2	12.0	4.0	1	1898	Harlowe, N. C	Newbern, N. C.
150766	.....	Sch.	Plunger	6	6	43.4	13.8	2.6	4	1897	Hoopersville, Md	Crisfield, Md.
19621	.....	Sch.	Plymouth	776	739	213.1	35.2	13.6	7	1854	Ohio City, Ohio	Marquette, Mich.
150231	.....	Slp.	Pocahontas	49	46	64.0	21.2	7.0	3	1881	Rye, N. Y	Newport, R. I.
204240	.....	Slp.	Pocahontas	9	9	29.0	11.0	6.4	1	1907	Vinalhaven, Me	Vinalhaven, Me.
20473	J. P. D. N.	Sch.	Pochasset	254	241	112.6	30.4	10.4	4	1874	Mystic, Conn	Providence, R. I.
202355	.....	*Sch.	Pocono	698	628	156.0	34.5	16.0	3	1905	Newburgh, N. Y	New York, N. Y.
202810	K.V.F.P.	*Sch.	Pocopson	721	623	177.0	35.0	14.2	3	1906	Noank, Conn	Philadelphia, Pa.
150578	.....	*Sch.	Pohatcong	843	804	192.1	35.3	15.3	3	1890	....do	New York, N. Y.
150940	K.R.P.G.	Sch.	Polaris	790	717	195.1	40.0	15.6	9	1902	Marshfield, Oreg	San Francisco, Cal.
200001	K.W.V.C.	Ywl. y.	[2] Polaris	34	24	57.0	15.3	7.3	5	1903	Bristol, R. I	Chicago, Ill.
19717	.....	Sch.	Polly	48	45	61.4	13.0	6.3	2	1805	Amesbury, Mass	Boston, Mass.
202440	.....	Slp.	Polly	16	15	45.8	14.5	4.0	2	1902	Sodus Point, N. Y	Oswego, N. Y.
150911	.....	Sch. y.	Pollywog	19	19	43.0	13.0	4.7	1	1901	Provincetown, Mass	Stamford, Conn.
150769	.....	Slp.	Pol Roe	13	13	35.4	14.3	3.3	1	1897	Scranton, Miss	Mobile, Ala.
150511	.....	Slp.	Polyandry	7	7	25.7	10.5	5.7	1	1890	Vinalhaven, Me	Vinalhaven, Me.
150165	.....	Sch.	Poor Jim	7	7	34.0	13.3	3.9	1	1879	Kennebunk Port, Me	Deer Isle, Me.
150389	.....	Slp.	Porpoise	6	6	28.2	13.0	3.4	2	1887	Mary Esther, Fla	Apalachicola, Fla.
150823	.....	Sch.	Port Costa	72	62	70.5	26.8	5.0	2	1899	San Francisco, Cal	San Francisco, Cal.
150350	.....	Sch.	Portland Packet	91	73	79.8	22.8	7.3	2	1885	East Deering, Me	Mount Desert Ferry, Me.
211309	.....	Sch.	Porvenir	10	10	40.0	14.0	3.8	....	1913	Rincon, P. R	San Juan, P. R.
205675	K.W.R.F.	*Sch.	Potomac	823	772	203.4	35.0	13.6	3	1908	Elkton, Md	Baltimore, Md.
150000	J.Q.M.F.	*Sch.	*Pottsville*	1,283	1,204	248.4	37.1	18.3	18	1874	Philadelphia, Pa	Boston, Mass.
200617	.....	Slp.	Poughkeepsie	11	7	31.6	15.0	3.1	1	1903	Shipyard, Ga	Beaufort, S. C.
150843	.....	Sch. y.	Pouquessing	33	33	55.4	18.2	5.6	2	1899	Atlantic City, N. J	Patchogue, N. Y.
150850	K.P.Q.S.	*Sch.	POWEL	1,204	1,142	206.6	35.0	19.6	4	1900	Port Richmond, N. Y	New York, N. Y.
202053	.....	Sch.	Prawn	7	7	36.0	12.1	3.0	1	1905	Apalachicola, Fla	Apalachicola, Fla.
150839	.....	Sch.	Preceptor	123	89	103.8	23.9	10.8	19	1899	Essex, Mass	Gloucester, Mass.
150087	J.R.V.K.	Sch.	Premier	307	292	141.7	33.4	10.8	11	1876	Port Ludlow, Wash	San Francisco, Cal.
207472	L.B.M.R.	Sch.	Premier	138	97	106.7	25.2	11.8	22	1910	Essex, Mass	Gloucester, Mass.
150930	K.R.L.N.	Sch.	Prescott Palmer	2,811	2,307	288.0	46.2	22.2	12	1902	Bath, Me	Boston, Mass.
19738	.....	Sch.	President Fillmore	12	12	39.4	12.7	3.8	8	.....	.....	Tampa, Fla.
20169	.....	Sch.	President A. Johnson	70	55	79.2	23.7	6.0	4	1866	Dorchester County, Md	Baltimore, Md.
150608	.....	Sch.	Preston	25	17	62.0	17.5	5.5	4	1892	Solomons Island, Md	Do.
150679	K.M.G.C.	*Sch.	Preston	855	823	192.6	34.7	16.0	3	1894	Noank, Conn	Philadelphia, Pa.
150974	.....	Sch.	Preston Lewis	26	26	69.0	20.6	5.7	3	1902	Inverness, Md	Baltimore, Md.
19652	.....	Sch.	[3] Pride	22	20	56.0	15.6	5.5	2	1858	Charleston, S. C	Tampa, Fla.
150891	.....	Sch.	Prince	7	7	37.4	12.0	2.6	1	1901	Beaufort, N. C	Beaufort, N. C.
136893	.....	Sch. y.	[4] Princess	72	72	83.7	20.4	11.8	13	1901	Shooters Island, N. Y	Boston, Mass.
150307	.....	Slp.	Princess	24	23	55.0	17.5	4.3	3	1883	Bristol, Me	Thomaston, Me.
209746	.....	Sch.	Princess	16	5	53.3	14.6	3.9	3	1912	Cromanton, Fla	Pensacola, Fla.
210603	.....	Sch.	Princess	16	16	41.4	13.6	4.1	2	1912	Kotlik, Alaska	St. Michael, Alaska.
203140	.....	Slp.	Princeton	21	14	60.0	16.5	4.3	3	1906	Atlantic City, N. J	Somers Point, N. J.
75187	.....	Sch.	[5] Priscilla	73	70	89.0	23.0	5.5	4	1868	Barkers Landing, Del	Seaford, Del.
150353	K.D.H.P.	Sch. y.	[6] *Priscilla*	75	71	85.7	22.6	8.8	11	1885	Wilmington, Del	Cleveland, Ohio.
150426	.....	Slp.	Priscilla	10	10	34.2	14.0	4.2	1	1888	Patchogue, N. Y	Bridgeport, Conn.
150511	.....	Sch.	Priscilla	77	53	80.2	22.2	8.0	9	1891	Gloucester, Mass	New York, N. Y.
150644	.....	Sch.	Priscilla	48	46	69.3	19.8	8.9	6	1893	East Boothbay, Me	Pensacola, Fla.
150678	.....	Sch. y.	Priscilla	16	15	47.0	12.2	7.5	1	1894	South Boston, Mass	Boston, Mass.
201428	.....	Sch.	Priscilla	7	7	38.6	11.4	2.4	1	1904	Beaufort, N. C	Beaufort, N. C.
150858	K.P.T.J.	Sch.	Priscilla Smith	120	89	102.0	24.6	10.2	18	1900	Essex, Mass	Gloucester, Mass.
150658	.....	Sch.	Privateer	21	19	45.0	15.4	2.9	4	1893	Cocoa, Fla	Key West, Fla.
150049	.....	Sch.	Prize	28	18	54.0	18.0	5.0	5	1875	Bridgeton, N. J	Bridgeton, N. J.
211230	.....	Sch.	Progress	117	78	96.7	23.2	11.8	22	1913	Essex, Mass	Provincetown, Mass.
20230	.....	Slp.	Promised Land	5	5	28.0	9.8	2.5	2	1867	Worcester County, Md	Chincoteague, Va.
150540	K.J.R.Q.	Sch.	Prosper	605	512	177.0	38.5	13.5	8	1891	Port Blakeley, Wash	San Francisco, Cal.
150599	K.L.J.R.	Sch.	Prosper	241	229	128.0	32.6	8.0	11	1892	Pershbakers Mill, Oreg	Do.
150758	.....	Slp.	Protection	8	8	36.9	14.5	4.8	1	1897	Bridgeport, Conn	Bridgeport, Conn.
19971	.....	Sch.	Protector	31	22	55.8	16.9	4.8	7	1860	Philadelphia, Pa	Newbern, N. C.
150982	.....	Sch.	Proteus	47	32	74.6	23.4	4.6	5	1902	Handsboro, Miss	New Orleans, La.
150950	.....	Sch.	[7] Providencia	16	15	45.0	10.8	5.8	3	1896	Rio Grande, P. R	San Juan, P. R.
20452	.....	Sch.	Prudence	9	8	37.3	13.0	4.3	1	1873	Bristol, R. I	New Haven, Conn.

[1] Formerly schooner-barge Annapolis.
[2] Formerly sloop-yacht Irolita.
[3] Formerly schooner Courier.
[4] Formerly schooner-yacht (a Elmina. b Nancy.)
[5] Formerly schooner John B. Connor.
†Formerly sloop-yacht Peerless.
[6] Formerly (a sloop-yacht Priscilla. b schooner-yacht Elma.)
[7] Formerly Spanish schooner Providencia.

MERCHANT SAILING VESSELS OF THE UNITED STATES—Continued.

Official No.	Signal letters.	Rig.	Name of vessel.	Gross tonnage.	Net tonnage.	Length.	Breadth.	Depth.	Crew.	When built.	Where built.	Home port (where permanent document issues).
						Feet.	*Feet.*	*Feet.*				
150073	K. S. D. J.	Ilkn.	Puako	1,084	1,011	221.0	42.0	17.0	13	1902	Oakland, Cal	San Francisco, Cal.
162424		*Sch.	PURE OIL COMPANY NO. 3.	754	743	172.4	34.2	13.2	3	1905	Wilmington, Del	Philadelphia, Pa.
150360		Sch.	Puritan	10	5	53.5	15.3	2.8	4	1885	Cambridge, Md	Bridgeton, N. J.
150365	K. D. G. R.	Sch.	Puritan	116	110	85.5	28.7	7.3	3	1886	Belfast, Me	Southwest Harbor, Me.
150385		Sch.	Puritan	15	10	48.0	16.0	4.4	1	1886	Somerset County, Md	Crisfield, Md.
150547		Slp.	Puritan	7	7	27.3	12.6	3.6	1	1890	Red Bank, N. J	Perth Amboy, N. J.
150685		Sch.	Pythian	69	45	79.4	21.2	8.5	16	1894	Essex, Mass	Gloucester, Mass.
150796		Slp. y.	Python	21	21	44.7	15.6	5.5	2	1898	Brooklyn, N. Y	New York, N. Y.
			Q.									
20613		Slp.	Queen Clipper	7	6	30.6	11.4	3.3	1	1896	Savannah, Ga	Savannah, Ga.
20604		Sch.	Queen of the Fleet	13	12	42.0	16.0	3.6	2	1891	Biloxi, Miss	Gulfport, Miss.
20580		Sch.	Queen of the Ocean	9	7	48.8	13.0	3.0	1	1872	Somerset County, Md	Annapolis, Md.
135332		Slp.	[1] Quero	23	21	44.3	15.6	6.1	1	1878	Boston, Mass	Damariscotta, Me.
20599	K. G. S. L.	Sch.	[2] Quickstep	104	75	91.0	24.0	10.2	17	1889	Essex, Mass	Gloucester, Mass.
20602		Sch. y.	QUICKSTEP	57	54	69.5	19.9	9.4	7	1889	New York, N. Y	New York, N. Y.
115335		Sch.	[3] Quickstep	282	268	140.8	25.3	10.2	6	1874	Green Bay, Wis	Chicago, Ill.
202801		Slp.	Quickstep	9	7	36.0	14.7	2.6	2	1906	Buck Island, S. C	Beaufort, S. C.
20589		Sch.	Quick Time	43	41	65.0	22.0	6.5	3	1883	Pocomoke City, Md	Annapolis, Md.
20608		Sch.	Quick Time	10	9	52.0	14.1	3.2	2	1893	St. Peters, Md	Do.
205778		Slp.	Quick Time	5	5	39.5	12.2	2.8	3	1907	Deep Creek, Va	Crisfield, Md.
20615	K. N. C. J.	Sch. y.	QUISSETTA	62	62	78.9	18.0	9.3	10	1896	Newburgh, N. Y	Boston, Mass.
20551		Sch.	Quiver	31	29	55.7	19.0	6.5	3	1869	Somerset County, Md	Annapolis, Md.
20585		Sch.	Qui Vive	9	9	54.0	15.6	3.6	3	1881	Solomons Island, Md	Baltimore, Md.
204961		Slp.	Quock See Wo	30	15	59.5	16.0	5.6	2	1908	San Francisco, Cal	San Francisco, Cal.
20638		Sch.	Quo Vadis	8	8	35.2	13.9	4.0	4	1902	Cedar Keys, Fla	Key West, Fla.
			R.									
110532		Sch.	R. Bottsford	499	474	167.1	32.9	10.3	7	1882	Lorain, Ohio	Cleveland, Ohio.
110397	J. T. L. Q.	Sch.	R. Bowers	435	373	150.5	33.5	12.2	5	1879	Camden, Me	Boston, Mass.
21380		Sch.	R. Mason	50	48	71.0	22.0	6.0	3	1856	St. Michaels, Md	Washington, D. C.
110530		Sch.	R. A. Dodson	22	15	54.0	16.5	4.7	2	1882	.....do	Baltimore, Md.
209239		Slp.	R. A. Meredith	10	7	39.2	13.8	3.9	5	1911	Trumbley, Md	Crisfield, Md.
111252		Sch.	R. A. Williams	18	12	44.0	14.3	3.1	3	1899	St. Martins, Md	Chincoteague, Va.
111134		Sch.	R. B. Haynie	31	22	64.6	19.1	5.0	2	1896	Solomons, Md	Annapolis, Md.
110074		Sch.	R. B. Leeds	34	22	67.8	17.3	5.1	2	1872	Williamsburg, N. Y	Crisfield, Md.
110178		Sch.	R. B. Spedden	84	80	85.6	24.0	6.3	3	1874	Dorchester County, Md	Baltimore, Md.
210624	L. C. P. T.	Sch.	R. B. White	481	411	147.4	32.4	13.5	....	1912	Millbridge, Me	Do.
111303	K. Q. H. G.	Sch.	R. C. Slade	673	601	176.6	38.7	14.0	10	1900	Aberdeen, Wash	San Francisco, Cal.
203568		Sch.	R. D. Sheppard	43	26	63.0	19.8	5.5	6	1906	Greenwich, N. J	Bridgeton, N. J.
110537		Slp.	R. E. English	13	8	42.0	14.8	4.6	3	1882	Marcus Hook, Pa	Wilmington, Del.
110551		Sch.	R. E. Powell	68	49	83.8	22.9	6.3	4	1882	Whites Landing, Md	Crisfield, Md.
110418		Sch.	R. F. Jameson	8	8	36.4	11.8	4.4	3	1880	Camden, Me	Marblehead, Mass.
110722		Sch.	R. G. Cleveland	20	19	48.6	17.2	4.6	2	1887	Baltimore, Md	Annapolis, Md.
110961		Sch.	R. H. Daugherty	18	12	59.5	17.5	4.4	2	1891	Madison, Md	Tappahannock, Va.
111432		Slp.	R. J. Allen	12	12	46.0	15.8	4.6	6	1902	Oriole, Md	Crisfield, Md.
111323	K. Q. N. H.	*Sch.	R. J. Camp	703	703	179.0	35.0	12.3	3	1900	Bethel, Del	Wilmington, Del.
110731		Sch.	R. J. Waller	9	8	42.0	12.0	3.0	1	1883	Somerset County, Md	Norfolk, Va.
110660		Slp.	R. J. White	12	7	40.7	14.9	4.3	1	1884	Wicomico County, Md	Newbern, N. C.
111452		Sch.	R. L. Lee	10	10	42.0	13.0	4.0	1	1903	St. Marys, Ga	St. Marys, Ga.
21514		Sch.	R. L. Loper	24	23	48.0	18.9	4.0	2	1859	Marshallville, N. J	Norfolk, Va.
111127		Slp.	R. L. Miles	8	5	39.0	13.1	3.3	4	1896	Oriole, Md	Crisfield, Md.
21112	H. Q. B. P.	Sch.	R. L. Tay	151	120	105.0	27.5	7.7	5	1857	Milford, Del	Bangor, Me.
110617		Sch.	R. M. Blundon	43	40	71.0	19.0	6.0	7	1883	NorthumberlandCounty, Va	Baltimore, Md.
110708		Sch.	R. N. Elsey	6	6	40.5	10.7	2.9	3	1888	Taylors Island, Md	Annapolis, Md.
126365	K. D. L. R.	Sch.	[4] R. P. Pendleton	1,124	952	193.2	40.1	17.8	8	1888	Bath, Me	New York, N. Y.
111287	K. Q. C. G.	Bk.	[5] R. P. RITHET	1,097	1,043	200.5	38.0	19.0	13	1892	Glasgow, Scotland	San Francisco, Cal.
110296	J. S. C. G.	*Sch.	R. R. Thomas	1,393	1,277	202.0	39.7	24.7	3	1876	Searsport, Me	New York, N. Y.
21905		Slp.	R. T. Osborn	9	9	34.5	14.0	3.5	1	1869	Freeport, N. Y	Norfolk, Va.
111005	K. L. M. T.	Sch.	R. T. Rundlett	271	219	124.6	32.1	8.7	5	1892	Wiscasset, Me	Baltimore, Md.
110629		Sch.	R. V. Lane	38	26	65.5	20.2	5.0	2	1884	Queens Creek, Va	Newport News, Va.
111440		Slp.	R. W. Blanchard	10	8	44.5	14.6	3.0	1	1902	Davis, N. C	Beaufort, N. C.
111102	K. M. N. S.	Sch.	R. W. Hopkins	935	828	177.8	38.9	18.5	8	1896	Thomaston, Me	Boston, Mass.
111245		Sch.	R. W. Taylor	12	9	46.0	13.2	2.7	1	1899	Morehead City, N. C	Tampa, Fla.
111361		Sch.	R. W. West	20	13	57.0	15.7	4.0	2	1901	Montague, Va	Tappahannock, Va.
111199	K. N. Q. P.	Sch.	Rachel Stevens	1,211	1,032	195.5	40.4	18.4	8	1898	Bath, Me	Hartford, Conn.
21244		Sch.	Radiant	68	65	69.0	22.0	6.7	2	1836	Brookhaven, N. Y	Deer Isle, Me.
211225	L. C. W. P.	Sch. y.	Radiant	46	33	73.0	17.4	9.8	6	1913	Boston, Mass	New York, N. Y.
111090	K. M. J. C.	*Sch.	Radnor	678	644	176.4	35.0	14.2	2	1895	Noank, Conn	Perth Amboy, N. J.
206805		Slp.	Rae Hall	9	9	33.0	11.0	3.8	1	1900	Cape May, N. J	Somers Point, N. J.
210570	L. C. P. D.	*Sch.	Rahn	932	794	194.5	34.4	17.5	3	1912	Bath, Me	Philadelphia, Pa.
110060		Sch.	Railroad	36	35	53.9	19.5	6.3	1	1872	Castine, Me	Portland, Me.
111256		*Sch.	Rainbow	10	6	38.0	14.2	3.1	3	1899	Delisle, Miss	Gulfport, Miss.
203959		Slp.	Ralph A	15	8	43.2	13.2	6.2	1	1907	Bremen, Me	Bath, Me.
111057		Sch.	Ralph Russell	73	48	83.0	22.0	8.5	15	1894	Gloucester, Mass	Gloucester, Mass.

[1] Formerly sloop-yacht Enterprise.

[2] Formerly schooner S. Anderson.

[3] Formerly (*a* schooner Quickstep. *b* British schooner Quickstep.

[4] Formerly schooner (*a* Rhode Island. *b* Gilbert Brothers.

[5] Formerly Hawaiian bark R. P. Rithet.

MERCHANT SAILING VESSELS OF THE UNITED STATES—Continued.

Official No.	Signal letters.	Rig.	Name of vessel.	Gross tonnage.	Net tonnage.	Length.	Breadth.	Depth.	Crew.	When built.	Where built.	Home port (where permanent document issues).
						Feet.	*Feet.*	*Feet.*				
110316	.....	Sch.	Ralph E. Eaton	68	46	73.5	21.0	7.5	9	1877	Essex Mass	Tampa, Fla.
110776	.....	Sch.	Ralph J. Long	90	85	87.0	27.4	5.7	5	1888	Bandon, Oreg	Port Townsend, Wash.
110350	.....	Sch.	Ralph K. Grant	47	45	60.5	20.1	6.2	2	1878	Ellsworth, Me	Bristol, Me.
111386	K. R. J. S.	Sch.	Ralph L. Hall	125	90	103.6	24.5	10.8	22	1901	Gloucester, Mass	Gloucester, Mass.
110315	J. S. G. P.	Sch.	Ralph M. Hayward	604	538	152.0	33.6	15.3	6	1877	Waldoboro, Me	Boston, Mass.
202496	.....	Slp.	Ralph T. Webster	10	8	47.7	15.3	3.5	5	1905	Oriole, Md	Crisfield, Md.
210579	.....	Sch.	Ram	14	14	41.8	14.7	3.3	2	1912	Unalakleet, Alaska	Nome, Alaska.
110845	.....	Slp.	Rambler	5	5	31.6	12.8	3.0	1	1881	Bayshore, N. Y	Patchogue, N. Y.
111316	.....	Slp.	Rambler	5	5	23.6	11.2	3.3	0	1900	Argyle, Wash	Port Townsend, Wash.
110977	.....	Slp.	Ramona	10	9	33.3	12.5	5.4	1	1892	East Boothbay, Me	Fall River, Mass.
110982	.....	Slp.	Ramona	6	6	31.0	10.3	4.5	3	1892	Sedgwick, Me	Deer Isle, Me.
111002	.....	Sch.	Ramona	88	58	86.0	23.2	9.2	21	1892	Essex, Mass	Gloucester, Mass.
111389	.....	Sch.	Ramsay Bros	14	9	46.0	16.7	3.4	2	1901	Ocean Springs, Miss	Gulfport, Miss.
111210	K. N. W. L.	*Sch.	Randolph	567	499	175.0	34.6	11.7	2	1899	Noank, Conn	Fall River, Mass.
21783	.....	Slp.	Ranger	9	8	32.6	13.9	3.5	1	1865	Norfolk, Va	Norfolk, Va.
110906	.....	Slp.	Ranger	8	7	30.4	10.7	4.9	1	1891	Brooksville, Me	Machias, Me.
110957	.....	Slp.	Ranger	6	6	27.0	9.1	5.9	1	1890	Swans Island, Me	Castine, Me.
203981	K. W. B. G.	Sch. y.	Ranger	41	37	64.6	16.7	9.2	5	1907	Boston, Mass	Salem, Mass.
202509	.....	Slp.	Rasa Augusta	10	8	47.6	15.3	3.5	5	1905	St. Peters, Md	Crisfield, Md.
110481	.....	Sch.	Rattler	45	31	72.9	22.2	5.0	3	1881	Worcester County, Md	Annapolis, Md.
111063	.....	Sch.	Rattler	6	6	29.0	12.3	3.6	2	1894	Umbrella Key, Fla	Key West, Fla.
110720	.....	Sch.	Rattlesnake	6	5	39.4	10.5	2.6	1	1886	Rice Path, N. C	Wilmington, N. C.
110281	.....	Slp.	Ray	10	6	36.5	14.4	3.6	3	1876	Port Norris, N. J	Bridgeton, N. J.
207066	.....	Sch.	Ray	12	12	42.8	14.1	3.5	1	1909	Wallisville, Tex	Galveston, Tex.
110206	.....	Sch.	Ray R. Nieukirk	33	20	58.3	19.0	5.0	9	1873	Bridgeton, N. J	Wilmington, Del.
110593	.....	Sch.	Raymond	28	27	52.0	18.0	5.0	4	1883	St. Michaels, Md	Tappahannock, Va.
111031	.....	*Slp.	Raymond	183	174	102.8	29.7	7.8	4	1893	New London, Conn	Hartford, Conn.
111248	.....	Slp.	Raymond C	5	5	30.5	12.6	2.8	3	1899	Oriole, Md	Baltimore, Md.
111066	.....	Sch.	Raymond Oliver	10	10	41.2	15.5	4.0	2	1894	St. Catherines Bay, Md	Tappahannock, Va.
111375	.....	Slp.	Raymond S	6	6	40.8	13.5	2.4	3	1901	Tilghmans Island, Md	Baltimore, Md.
208246	.....	Sch.	Rayo	65	60	69.0	20.0	9.2	5	1910	Catano, P. R	San Juan, P. R.
110156	J. N. W. R.	*Sch.	*Reading*	1,283	1,283	248.4	37.1	18.3	3	1874	Philadelphia, Pa	Philadelphia, Pa.
21786	.....	Sch.	Reaper	42	39	60.2	20.7	4.8	2	1876	South Milford, Del	New York, N. Y.
111249	.....	Slp.	Reba May	6	6	39.0	13.6	3.3	4	1899	Crisfield, Md	Crisfield, Md.
21022	.....	Sch	Rebecca	21	20	47.7	17.0	5.2	2	1865	Somerset County, Md	Baltimore, Md.
21171	.....	Slp	Rebecca	14	14	38.3	15.6	4.2	2	1864	Charleston, S. C	Charleston, S. C.
110026	.....	Sch.	Rebecca	32	30	55.3	18.2	4.9	3	1872	Smyrna, N. C	Do.
111332	.....	Sch.	Rebecca	79	49	83.8	22.7	9.0	15	1901	Essex, Mass	Boston, Mass.
111376	.....	Sch.	Rebecca Bell	7	5	43.5	13.0	2.5	1	1901	Avon, N. C	Newbern, N. C.
203494	.....	Sch.	Rebecca McLain	32	26	71.7	22.3	5.0	3	1903	Salisbury, Md	Crisfield, Md.
111328	K. Q. P. V.	Sch	Rebecca Palmer	2,556	2,125	260.4	46.1	23.1	12	1901	Rockland, Me	Boston, Mass.
110998	.....	Sch.	Rebecca Smith	9	8	40.0	14.2	3.3	2	1892	Alexandria, Va	Crisfield, Md.
110764	.....	Sch.	Rebecca C. Schoch	27	18	57.7	18.7	5.3	6	1888	Bridgeton, N. J	Somers Point, N. J.
110682	.....	Sch.	Rebecca F. Brunyate	21	12	48.5	16.5	4.8	5	1885	Mauricetown, N. J	Bridgeton, N. J.
21518	H. Q. L. B.	Sch.	Rebecca G. Whildin	220	188	105.5	28.5	9.5	5	1853	Milford, Del	Calais, Me.
110142	J. N. R. L.	Sch.	Rebecca J. Moulton	589	521	143.6	32.5	16.1	6	1873	East Boston, Mass	New London, Conn.
110656	.....	Sch.	Rebecca J. White	10	9	51.5	13.0	3.7	5	1884	Somerset County, Md	Crisfield, Md.
110408	J. T. P. D.	Sch.	Rebecca M. Walls	590	516	145.6	34.6	16.3	6	1879	Milton, Del	New York, N. Y.
111071	K. M. C. P.	Sch.	Rebecca R. Douglas	475	399	138.8	33.9	9.5	6	1894	Bath, Me	Philadelphia, Pa.
110704	.....	Slp.	Rebecca T. Ruark	10	10	47.3	15.7	3.7	7	1886	Taylors Island, Md	Baltimore, Md.
110654	.....	Sch.	Reble and Ella	14	8	46.6	15.9	4.5	4	1884	Leesburg, N. J	Bridgeton, N. J.
110503	.....	Slp.	Reckless	31	29	62.1	17.4	4.0	2	1880	Havre de Grace, Md	Baltimore, Md.
110649	.....	Slp.	Reckless	9	9	39.4	14.4	3.5	6	1884	St. Michaels, Md	Do.
21945	.....	Slp.	Recreation	14	14	42.7	15.8	4.3	0	1870	Bridgeport, Conn	Boston, Mass.
110227	.....	Sch.	Recruit	16	16	47.1	15.0	4.0	1	1872	Newtown, Md	Newbern, N. C.
110953	.....	Sch.	Red Fin	10	10	41.3	10.6	3.4	1	1881	Greenwich, Conn	New York, N. Y.
201275	.....	Slp.	Red Rock	177	150	107.5	43.0	5.5	5	1904	San Francisco, Cal	San Francisco, Cal.
111470	.....	Sch.	Red Rover	8	6	34.8	11.8	3.3	1	1902	White Lake, La	Key West, Fla
50571	.....	Sch.	Red, White, and Blue	38	36	70.0	16.3	3.9	3	1887	Oakley, Mich	Port Huron, Mich.
206553	.....	Slp.	Redwing	13	13	36.7	12.0	4.8	1	1909	San Diego, Cal	San Diego, Cal.
111435	.....	Sch.	Redwood City	37	32	58.0	20.5	4.0	1	1902	San Francisco, Cal	San Francisco, Cal.
209062	L. C. D. M.	Sch.	Reedville	235	212	130.0	26.3	8.8	6	1911	Pocomoke City, Md	Wilmington, Del.
200084	.....	Sch.	Reflector	21	18	59.2	18.1	3.9	3	1903	Scranton, Miss	Mobile, Ala.
210746	.....	Slp.	Regalo	7	7	33.9	10.5	4.0	2	1912	Culebra Island, P. R	San Juan, P. R.
110950	K. J. W. F.	Sch.	Regina	114	96	87.8	25.5	7.6	4	1891	Machias, Me	Machias, Me.
111359	K. R. C. Q.	Sch.	Regina	147	111	115.0	25.7	11.6	22	1901	Essex, Mass	Boston, Mass.
202868	.....	Sch.	Regina Edna	11	7	41.8	14.7	3.1	2	1906	Bay St. Louis, Miss	Gulfport, Miss.
111034	.....	Sch.	Reginia S	68	65	68.0	26.0	5.4	1	1893	San Francisco, Cal	San Francisco, Cal.
110552	.....	Sch.	Regulator	43	34	63.0	20.1	5.0	2	1882	Smyrna, N. C	Charleston, S. C.
110647	.....	Slp.	Reindeer	6	5	30.9	12.0	2.8	1	1884	Norfolk County, Va	Norfolk, Va.
110538	.....	Slp.	Reita Cator	17	9	45.4	16.1	4.3	2	1882	James Island, Md	Alexandria, Va.
208313	.....	Sch.	Relámpago	36	36	64.0	19.3	6.4	4	1911	Boqueron, P. R	San Juan, P. R.
111272	.....	Sch.	Reliance	38	36	54.5	17.8	5.8	4	1900	Marco, Fla	Tampa, Fla.
111457	K. S. J. H.	Slp. y.	†RELIANCE	175	140	110.0	25.8	17.6	55	1903	Bristol, R. I	Bristol, R. I.
200299	.....	Sch.	Reliance	8	8	49.4	13.1	3.4	4	1903	Deals Island, Md	Crisfield, Md.
200310	.....	Slp.	Reliance	6	6	38.8	13.2	3.6	3	1903	Leemont, Va	Do.
200445	.....	Sch.	Reliance	13	11	45.0	15.0	3.2	2	1903	Mon Louis, Ala	Mobile, Ala.
201314	.....	Slp.	Reliance	7	7	41.0	14.3	2.7	4	1904	Fishing Creek, Md	Baltimore, Md.

† Steel and bronze.

MERCHANT SAILING VESSELS OF THE UNITED STATES—Continued.

Official No.	Signal letters.	Rig.	Name of vessel.	Gross tonnage.	Net tonnage.	Length.	Breadth.	Depth.	Crew.	When built.	Where built.	Home port (where permanent document issues).
						Feet.	*Feet.*	*Feet.*				
202710	.....	Slp.	Reliance	8	5	34.5	12.5	4.6	1	1905	Cutler, Me.	Machias, Me.
207538	.....	Slp.	Reliance	9	9	31.2	11.3	3.6	1	1910	Howkan, Alaska	Sulzer, Alaska.
111000	.....	Slp.	Remora	7	7	29.7	11.0	6.8	2	1892	North Haven, Me.	Bath, Me.
111206	K.P.Q.W.	*Sch.	Remus	531	464	167.0	34.6	11.5	2	1900	Noank, Conn.	Fall River, Mass.
111204	.....	Sch.	Rena B	8	7	39.0	12.3	2.7	2	1898	Bayou Labatre, Ala.	Mobile, Ala.
111246	.....	Slp.	Rena H	7	7	38.0	14.7	3.0	1	1899	Fairmount, Md.	Newbern, N. C.
111161	.....	Sch.	Rena A. Callow	30	22	67.2	18.6	5.7	2	1897	Oriole, Md.	Cape Charles, Va.
200857	.....	Sch.	Rena A. Percy	78	46	76.5	21.6	9.4	15	1904	East Boothbay, Me.	Pensacola, Fla.
111169	K. N. F. T.	Sch.	Repeat	455	410	148.9	34.4	12.0	7	1897	North Bend, Oreg.	Honolulu, Hawaii.
110159	.....	Sch.	Reporter	83	59	78.5	22.8	8.0	4	1874	Essex, Mass.	Boston, Mass.
111315	K.Q.L.R.	Sch.	Republic	801	680	174.4	38.2	17.9	7	1900	Thomaston, Me.	Thomaston, Me.
21052	.....	Sch.	Rescue	60	57	69.4	19.7	7.5	2	1854	Essex, Mass.	Machias, Me.
110877	.....	Sch.	Rescue	27	19	60.7	18.2	5.0	2	1890	Pocomoke City, Md.	Baltimore, Md.
110273	.....	Slp.	Resolute	11	10	38.0	14.4	4.5	3	1876	Greenport, N. Y.	Greenport, N. Y.
111302	K.R.M.F.	Sch.	Resolute	684	610	182.2	39.5	14.2	10	1902	Hoquiam, Wash.	San Francisco, Cal.
206714	.....	Slp.	Resplandor	5	5	26.0	10.2	4.7	3	1909	Fajardo, P. R.	San Juan, P. R.
110736	.....	Slp.	Restless	31	30	54.1	18.0	4.5	3	1887	Bath, Me.	Marblehead, Mass.
110777	.....	Sch.	Restless	12	12	54.5	11.9	3.0	1	1888	Smyrna, N. C.	Newbern, N. C.
110853	.....	Slp.	Restless	16	8	42.0	16.4	3.8	6	1887	Cape May, N. J.	Bridgeton, N. J.
110963	.....	Slp.	Restless	8	8	30.8	14.0	4.8	0	1892	San Diego, Cal.	San Diego, Cal.
111393	.....	*Sch.	Restless	9	6	38.4	14.6	2.9	2	1902	Biloxi, Miss.	Brashear, La.
111146	.....	Sch.	Result	11	6	37.6	12.4	4.3	1	1896	Detroit, Mich.	Grand Haven, Mich.
110384	.....	Sch.	Resumption	293	278	143.4	29.0	10.3	4	1879	Milwaukee, Wis.	Marquette, Mich.
200884	.....	Cat.	Reta	6	6	30.0	12.0	4.0	1	1904	Port Republic, N. J.	Somers Point, N. J.
111168	.....	Slp.	Reta May	6	6	40.0	12.7	3.2	3	1897	Deals Island, Md.	Crisfield, Md.
111224	.....	Sch.	Retrieve	33	33	61.7	17.2	5.6	3	1899	Mobile, Ala.	Tampa, Fla.
110507	J. V. R. Q.	Bkn.	Retriever	547	470	161.8	37.0	13.5	9	1881	Seabeck, Wash.	San Francisco, Cal.
110498	J. V. P. M.	Ship.	Reuce	1,924	1,601	229.2	41.0	27.1	17	1881	Kennebunk, Me.	Astoria, Oreg.
21160	.....	Sch.	Revenue	34	33	52.7	16.6	6.6	1	1837	Essex, Mass.	Southwest Harbor, Me.
204565	.....	Slp.	Rew Brothers	6	6	41.5	14.6	3.2	1	1907	Justisville, Va.	Crisfield, Md.
205815	K.W.R.V.	Sch.	Rex	134	93	102.6	24.4	12.0	18	1908	Essex, Mass.	Gloucester, Mass.
21893	J. G. Q. F.	Sch.	Rhoda Holmes	375	328	128.4	33.9	10.9	6	1869	Coopers Point, N. J.	Machias, Me.
111460	.....	Sch.	Rhoda Virginia	18	18	56.3	17.8	3.6	6	1903	Madison, Md.	Baltimore, Md.
111357	.....	Slp.	Rhoda M. Parker	6	6	37.6	14.3	2.7	4	1901	Fishing Creek, Md.	Crisfield, Md.
207254	L. B. J. Q.	Sch.	Rhodora	116	81	103.9	23.5	11.0	20	1910	Essex, Mass.	Gloucester, Mass.
200652	.....	Sch.	Ricardo Ruiz	22	21	38.8	12.4	5.3	4	1903	Ponce, P. R.	San Juan, P. R.
111030	.....	*Slp.	Richard	183	174	102.8	29.7	7.8	4	1893	New London, Conn.	Hartford, Conn.
204653	.....	Sch.	Richard	134	90	103.0	25.0	11.6	23	1907	Essex, Mass.	Gloucester, Mass.
110808	K.G.C.V.	Sch.	Richard Cromwell	118	112	98.5	26.5	6.6	5	1888	Madison, Md.	Baltimore, Md.
200473	K.S.T.C.	Sch.	Richard Linthicum	191	191	121.5	24.8	9.0	6	1903	Church Creek, Md.	Do.
111394	.....	Sch.	Richard Robbins, sr.	26	16	49.5	18.3	5.4	5	1902	Greenwich, N. J.	Bridgeton, N. J.
110496	.....	Sch.	Richard Smith	16	13	61.0	15.0	4.2	6	1881	Dorchester County, Md.	Crisfield, Md.
110010	.....	Sch.	Richard Tall	49	47	69.7	22.5	5.6	3	1871	....do	Alexandria, Va.
21656	.....	Sch.	Richard Vaux	24	16	49.5	17.2	4.7	4	1866	Newport, N. J.	Bridgeton, N. J.
209125	.....	Sch.	Richard D. Lore	40	27	66.0	20.0	5.5	7	1911	Greenwich, N. J.	Do.
206365	L. B. D. M.	Sch.	Richard W. Clark	503	437	148.9	33.8	13.8	9	1909	Phippsburg, Me.	New Bedford, Mass.
110761	K. F. B. V.	Sch.	Richard F. C. Hartley	469	398	145.8	34.2	12.0	7	1888	Bath, Me.	New York, N. Y.
111094	K. M. L. S.	*Sch.	Richardson	693	613	173.2	35.0	14.2	3	1895	Noank, Conn.	Philadelphia, Pa.
206175	L. B. C. F.	Sch.	Richmond	288	265	135.3	26.5	9.0	5	1909	Sharptown, Md.	Baltimore, Md.
110548	.....	Sch.	Right Bower	11	10	39.1	12.6	3.1	1	1882	Patchogue, N. Y.	Newbern, N. C.
205689	.....	Sen.	Riley W.	19	16	57.0	18.0	3.5	2	1908	Fish River, Ala.	Mobile, Ala.
110807	.....	Sch	Ring Dove	9	7	38.0	14.0	3.3	2	1888	Biloxi, Miss.	Gulfport, Miss.
209216	.....	Slp.	Ringgold Brothers	29	22	56.0	19.2	5.3	6	1911	Oriole, Md.	Crisfield, Md.
21730	.....	Sch.	Rio Grande	55	41	76.4	23.5	5.5	3	1862	Dorchester County, Md.	Annapolis, Md.
21679	.....	Sch.	Ripley	68	64	70.7	19.4	7.8	2	1854	Beverly, Mass.	Boston, Mass.
21314	.....	Slp.	Ripple	5	5	27.5	12.2	3.9	0	.....	Mystic, Conn.	New Bedford, Mass.
110244	.....	Sch.	Ripple	6	5	29.2	11.2	4.0	1	1874	Eastport, Me.	Thomaston, Me.
111058	.....	Slp.	Ripple	6	5	31.1	10.0	4.8	1	1894	Brooksville, Me.	Machias, Me.
205953	.....	Sch.	Ripple	6	6	40.8	11.4	2.4	1	1908	Bettie, N. C.	Beaufort, N. C.
111028	.....	Lgt.	Rising Sun	5	5	33.0	10.0	2.6	1	1893	Morgan City, La.	Brashear, La.
200943	.....	Ywl. y.	[1] Rissa	19	19	39.3	14.3	5.2	1	1904	Gloucester, Mass.	Portland, Me.
201432	.....	Sch.	Rita A. Viator	47	27	63.0	19.3	8.8	12	1904	....do	Gloucester, Mass.
21908	.....	Sch.	Rival	34	33	53.5	21.7	4.5	1	1869	San Francisco, Cal.	San Francisco, Cal.
110591	.....	*Slp.	Rival	26	25	51.9	17.4	3.5	1	1883	Yarmouth, Me.	Eastport, Me.
111145	.....	Slp.	Rival	10	10	41.0	13.2	3.3	1	1897	Clayton, N. Y.	Cape Vincent, N. Y.
130470	K.H.C.N.	*Sch.	[2] Riverside	863	845	176.0	36.8	17.3	4	1890	Brooklyn, N. Y.	New York, N. Y.
111162	.....	Slp.	River View	6	6	41.0	13.1	2.8	4	1897	Bishops Head, Md.	Crisfield, Md.
203763	.....	Sch.	Rizzo	23	16	45.9	16.6	4.0	3	1906	Bonfouca, La.	New Orleans, La.
111243	.....	Slp.	Roamer	10	6	41.7	14.1	3.7	2	1899	Churchton, Md.	Baltimore, Md.
111378	.....	Sch.	Roamer	7	5	43.5	12.3	2.8	1	1901	Smyrna, N. C.	Beaufort, N. C.
110891	K.J.B.Q.	Sch.	Rob Roy	785	684	171.0	38.0	17.3	7	1891	Camden, N. J.	Philadelphia, Pa.
21943	.....	Sch.	Robbie Hunter	57	54	65.6	23.7	5.2	2	1870	San Francisco, Cal.	San Francisco, Cal.
111366	.....	Sch.	Robbins	7	7	50.0	12.0	2.6	4	1901	Taylor Island, Md.	Baltimore, Md.
21891	.....	Sch.	Robert Blair	76	73	75.0	25.0	6.1	2	1868	Haverstraw, N. Y.	New York, N. Y.
201778	.....	Sch.	Robert Bould	35	22	60.0	19.4	5.5	5	1905	Greenwich, N. J.	Camden, N. J.
206881	.....	Sch.	Robert Fulton	7	7	35.5	12.6	3.2	2	1907	East Bay, Fla.	Apalachicola, Fla.
111269	.....	Sch.	Robert Hood	22	16	58.0	21.1	4.2	4	1900	Logtown, Miss.	New Orleans, La.
110975	.....	Sch.	Robert Henry	40	38	62.0	22.0	3.8	1	1892	San Francisco, Cal.	San Francisco, Cal.

[1] Formerly yawl-yacht Explorer.

[2] Formerly schooner-barge N. and W. 3.

MERCHANT SAILING VESSELS OF THE UNITED STATES—Continued.

Official No.	Signal letters.	Rig.	Name of vessel.	Gross tonnage.	Net tonnage.	Length.	Breadth.	Depth.	Crew.	When built.	Where built.	Home port (where permanent document issues).
						Feet.	*Feet.*	*Feet.*				
21840	.....	Sch.	Robert James	9	8	45.3	15.5	2.8	6	.....	.....	Crisfield, Md.
110304	.....	Slp.	Robert Lambdin	9	9	36.7	12.4	3.9	6	1876	St. Michaels, Md	Bridgeton, N. J.
110837	K.G.N.W.	Sch.	Robert Lewers	732	669	185.1	39.2	14.3	12	1889	Port Blakeley, Wash	San Francisco, Cal.
26649	H.S.T.N.	Sch.	[1] Robert McClintock	154	125	96.0	26.7	7.4	6	1858	Norwalk, Conn	Baltimore, Md.
21984	.....	Sch.	Robert Pettis	65	62	79.0	22.0	7.5	3	1870	Essex, Conn	Bath, Me.
110794	K.G.B.D.	Sch.	Robert Searles	600	504	182.8	38.0	13.6	10	1888	Port Blakeley, Wash	San Francisco, Cal.
7621	H.F.V.D.	Sch.	[2] Robert W	93	82	82.0	26.0	7.0	4	1847	Piermont, N. Y	Bangor, Me.
110887	K.H.W.Q.	Sch.	Robert A. Snyder	375	302	138.4	33.1	10.0	6	1891	Milford, Del	Philadelphia, Pa.
110241	.....	Sch.	Robert C. Christopher	6	6	44.0	11.0	2.6	3	1875	Crisfield, Md	Crisfield, Md.
111471	.....	Sch.	Robert C. Harris	21	16	48.5	16.5	7.5	1	1903	Eastport, Me	New York, N. Y.
110474	.....	Sch.	Robert F. Brattan	53	51	67.2	23.6	5.4	2	1881	Dorchester County, Md	Beaufort, N. C.
110035	.....	Sch.	Robert H. Cowan	25	24	46.7	15.0	6.0	2	1872	Southport, N. C	Charleston, S. C.
110066	.....	Sch.	Robert H. Dryden	6	6	37.4	11.2	2.9	2	1872	Crisfield, Md	Tappahannock, Va.
200416	K.S.R.G.	Sch.	Robert H. McCurdy	735	602	178.0	37.2	13.0	8	1903	Rockland, Me	Boston, Mass.
110814	.....	Sch.	Robert H. Smith	9	5	38.6	11.5	3.5	2	1887	Essex County, Va	Tappahannock, Va.
21976	.....	Sch.	Robert J. Poulson	29	19	59.2	20.4	4.6	2	1870	Accomac County, Va	Crisfield, Md.
110839	.....	Sch.	Robert J. Waller	9	9	49.0	13.8	3.4	2	1889	Monie, Md	Tappahannock, Va.
110436	.....	*Sch.	Robert L. Fryer	527	501	175.0	33.3	11.3	6	1880	Detroit, Mich	Chicago, Ill.
110602	.....	Sch.	Robert L. Rogers	45	30	66.0	22.6	6.5	4	1883	Somerset County, Md	Cape Charles, Va.
111371	.....	Slp.	Robert L. Tawes	9	9	45.6	15.6	4.0	1	1901	Pocomoke City, Md	Do.
202699	K.V.D.Q.	Sch.	Robert P. Murphy	697	572	175.3	37.1	13.5	7	1905	Bath, Me	Bath, Me.
111223	K.P.D.F.	Sch.	Robert R. Hind	564	520	162.5	36.8	12.8	9	1899	Alameda, Cal	San Francisco, Cal.
110500	.....	Sch.	Robert T. Lore	33	20	60.4	19.9	5.7	5	1881	Bridgeton, N. J	Bridgeton, N. J.
209217	.....	Slp.	Robert W. Cole	25	20	54.7	18.3	5.1	6	1911	Oriole, Md	Crisfield, Md.
110458	J.V.F.D.	Sch.	Robert Graham Dun	595	533	146.1	35.5	15.5	7	1881	Bath, Me	Boston, Mass.
111372	.....	Sch.	Robt. Jno. Beswick	105	80	80.0	26.5	6.0	4	1901	Milford, Del	New Haven, Conn.
111398	.....	Sch.	Robert and Arthur	110	78	95.2	24.0	10.6	19	1902	Essex, Mass	Boston, Mass.
110601	.....	Sch.	Robert and Jennie	50	47	62.5	23.3	5.1	1	1883	San Francisco, Cal	San Francisco, Cal.
110124	.....	Sch.	Robert and Mary	26	24	55.9	18.6	4.0	3	1871	Baltimore, Md	Baltimore, Md.
111347	K.Q.V.P.	*Sch.	Robesonia	• 955	866	195.0	35.0	17.6	4	1901	Noank, Conn	Philadelphia, Pa.
21867	.....	Sch.	Robin Hood	99	94	100.0	17.4	7.8	6	1868	Hamburg, Pa	Tappahannock, Va.
110810	.....	Slp.	Robinson Crusoe	9	8	36.0	12.6	3.4	2	1888	Leemont, Va	Newport News, Va.
125249	.....	Sch.	[3] Rocap	46	29	64.3	22.5	5.2	2	1873	Port Jefferson, N. Y	Do.
110657	.....	Sch.	Rock Island	28	27	54.6	20.0	3.5	1	1884	San Francisco, Cal	San Francisco, Cal.
111330	K.Q.T.G.	*Sch.	Rockland	481	403	163.6	34.3	10.4	2	1901	Bath, Me	Fall River, Mass.
21671	.....	Slp.	Rocky Mountain	45	43	55.1	23.2	5.6	2	1866	Cape Elizabeth, Me	Calais, Me.
110194	J.Q.H.W.	Sch.	Rodney Parker	440	380	130.0	33.0	10.0	5	1874	Mystic, Conn	New London, Conn.
110050	J.L.Q.C.	Sch.	Roger Drury	360	307	129.2	32.0	11.4	7	1872	East Boston, Mass	Boston, Mass.
111251	.....	Slp.	Roland B. French	6	6	35.5	12.9	3.0	2	1899	Fairmount, Md	Baltimore, Md.
110038	.....	Sch.	Romance	32	17	56.9	17.4	6.0	3	1872	Bath, Me	Boston, Mass.
202878	.....	Sch.	Romance	136	96	108.0	25.2	11.6	18	1906	Essex, Mass	Gloucester, Mass.
24583	.....	Sch.	[4] Romeo	298	286	140.0	26.0	11.6	6	1867	Marine City, Mich	Port Huron, Mich.
110300	.....	Slp.	Romp	7	6	32.7	12.3	3.9	2	1876	Mount Pleasant, S. C	Charleston, S. C.
111159	.....	Sch.	Romulus	15	15	42.0	11.4	5.8	1	1897	North Muskegon, Mich	Grand Haven, Mich.
111373	.....	Slp.	Rona C. Hammond	9	9	40.9	15.3	4.1	3	1901	Bedsworth, Md	Crisfield, Md.
111108	K.M.Q.P.	*Sch.	Rondout	831	764	181.6	35.3	16.1	3	1890	Bath, Me	New York, N. Y.
111367	.....	Slp.	Roosevelt	6	6	36.0	14.0	2.5	3	1901	Cambridge, Md	Baltimore, Md.
110528	.....	Sch.	Rosa A	36	22	59.6	20.6	4.8	4	1882	Biloxi, Miss	New Orleans, La.
110683	.....	Slp.	Rosa B	9	6	39.0	14.5	3.7	3	1885	Dividing Creek, N. J	Bridgeton, N. J.
21302	.....	Sch.	Rosa Belle	115	115	100.0	26.0	6.2	4	1863	Milwaukee, Wis	Milwaukee, Wis.
110609	.....	Sch.	Rosa E	40	38	61.4	19.0	5.1	1	1885	Steuben, Me	Belfast, Me.
111244	.....	Sch.	Rosa Lambert	25	16	48.0	17.1	5.1	4	1899	Essington, Pa	Bridgeton, N. J.
210601	.....	Sch.	Rosa Maria	44	44	67.0	20.3	7.2	4	1912	Mayaguez, P. R	San Juan, P. R.
110994	.....	Sch.	Rosa Pearl	10	9	52.5	13.5	3.7	5	1892	Oriole, Md	Alexandria, Va.
111049	.....	Sch.	Rosa Pierce	8	8	41.5	13.2	3.0	1	1893	North River, N. C	Beaufort, N. C.
111006	.....	Sch.	Rosa B. Cora	17	8	41.0	13.0	4.0	1	1892	Elizabeth City, N. C	Newbern, N. C.
209248	.....	Sch.	Rosalia	33	33	60.0	18.8	5.8	4	1911	Mayaguez, P. R	San Juan, P. R.
21264	.....	Sch.	Rosalie	15	14	39.5	14.6	4.4	5	.....	.....	Key West, Fla.
110854	.....	Slp.	Rosalie	12	12	37.6	13.6	4.0	1	1890	Charleston, S. C	Charleston, S. C.
111019	.....	Sch.	Rosalie M	8	7	33.0	12.6	3.6	2	1893	Biloxi, Miss	Eagle Pass, Tex.
111293	K.Q.D.L.	Sch.	Rosamond	1,030	985	201.0	41.0	17.0	11	1900	Benicia, Cal	San Francisco, Cal.
111042	.....	Sch.	Roscoe S. Miller	20	10	53.0	17.6	4.5	4	1893	Buenavista, N. J	Bridgeton, N. J.
202449	.....	Sch.	Rose	9	9	40.0	14.2	2.6	1	1905	Indianola, Tex	Port Lavaca, Tex.
110676	.....	Sch.	Rose Cabral	94	89	86.6	23.9	9.1	17	1890	Essex, Mass	Provincetown, Mass.
202525	K.V.C.J.	Sch.	Rose Dorothea	147	108	108.7	24.6	12.0	23	1905	.....do	Do.
110714	.....	Lgr.	Rose Eulalie	5	5	36.0	11.3	3.3	1	1896	Little Caillou, La	Brashear, La.
111234	.....	Slp.	Rose E. Chelton	8	8	42.0	14.2	3.3	2	1899	Landonville, Md	Alexandria, Va.
110804	.....	Slp.	Rosebelle	8	8	44.6	11.9	3.0	1	1888	Smyrna, N. C	Beaufort, N. C.
21208	.....	Slp.	Rosehud	32	31	52.1	19.4	5.2	2	1856	Guilford, Conn	Greenport, N. Y.
110752	.....	*Sch.	Rosehud	44	41	77.0	18.4	5.8	2	1887	Oshkosh, Wis	Chicago, Ill.
110773	.....	Cat.	Rosehud	6	5	26.8	11.0	4.4	1	1885	Osterville, Mass	Nantucket, Mass.
21753	.....	Sch.	Rosella	39	37	60.0	22.3	4.3	1	1868	San Francisco, Cal	San Francisco, Cal.
136369	K.L.R.N.	Sch. y.	Rosemary	58	55	75.0	21.1	9.0	9	1893	Nyack, N. Y	New York, N. Y.
111439	.....	Slp.	Rosetta Carr	8	• 6	32.9	13.8	3.7	1	1902	Charleston, S. C	Charleston, S. C.
110940	.....	Slp.	Rosie	7	6	26.4	10.3	4.0	2	1887	Cambridge, Mass	New Bedford, Mass.
111201	.....	Sch.	Rosie Agnes	6	6	41.3	12.0	2.6	4	1896	Bishops Head, Md	Crisfield, Md.
110490	.....	Sch.	Rosie Beatrice	25	24	54.8	18.5	4.7	6	1881	Madison, Md	Do.

[1] Formerly schooner Wm. P. Burden.

[2] Formerly schooner {a Entire. b Robert A. Kinnier.

[3] Formerly schooner Charley Banks.

[4] Formerly schooner Tailor.

MERCHANT SAILING VESSELS OF THE UNITED STATES—Continued.

Official No.	Signal letters.	Rig.	Name of vessel.	Gross tonnage.	Net tonnage.	Length.	Breadth.	Depth.	Crew.	When built.	Where built.	Home port (where permanent document issues).
						Feet.	*Feet.*	*Feet.*				
110981	.....	Sch.	Rosie H. (whaling).....	73	69	72.0	25.5	6.0	10	1892	Alameda, Cal.....	San Francisco, Cal.
111173	.....	Sch.	Rosina.....	16	15	46.5	14.5	3.6	3	1898	Chocoluskee, Fla.....	Key West, Fla.
110658	.....	*Slp.	Rosy Dawn.....	24	22	45.0	15.9	4.0	2	1890	Bowdoinham, Me.....	Portland, Me.
21622	.....	Sch.	Rough and Ready.....	56	53	69.0	24.4	5.1	3	1864	San Francisco, Cal.....	San Francisco, Cal.
110600	K.B.P.F.	Sch.	Rover.....	126	119	92.5	26.3	8.0	4	1883	Cambridge, Md.....	Crisfield, Md.
110819	.....	Slp.	Rover.....	5	5	25.8	11.0	2.8	1	1884	Port Republic, N. J.....	Somers Point, N. J.
111150	.....	*Slp.	Rover.....	7	7	36.2	11.4	3.3	1	1897	Alexandria Bay, N. Y.....	Cape Vincent, N. Y.
111438	.....	Slp.	Rover.....	15	11	37.9	17.3	4.5	1	1902	Harris Neck, Ga.....	Savannah, Ga.
205803	.....	Sch.	Rover.....	14	8	45.0	16.8	2.9	2	1908	Bay St. Louis, Miss.....	Gulfport, Miss.
110709	.....	Sch. y.	[1]Rowena.....	19	19	52.3	13.6	5.0	3	1865	Flushing, N. Y.....	New York, N. Y.
110990	.....	Sch.	Rowena.....	16	15	40.6	13.3	5.2	4	1892	Florence, Fla.....	Key West, Fla.
111374	.....	Slp.	Rowena.....	6	6	33.6	12.2	2.5	5	1901	St. Michaels, Md.....	Baltimore, Md.
110563	.....	Sch.	Roxanna Frances.....	60	45	81.2	23.2	6.4	3	1882	Pocomoke City, Md.....	Annapolis, Md.
110658	.....	Sch.	Roxanna Hand.....	16	11	42.0	16.3	4.0	4	1884	Goshen, N. J.....	Camden, N. J.
110025	.....	Sch.	Roxie J. Connor.....	10	10	50.0	14.6	3.0	5	1869	Magnolia, Del.....	Crisfield, Md.
111446	.....	Sch.	Roy F.....	7	7	32.1	13.3	3.4	1	1901	Blackwater, Fla.....	Tampa, Fla.
110919	K.J.N.W.	Sch.	Roy Somers.....	314	298	140.0	34.0	9.0	7	1891	Fairhaven, Cal.....	San Francisco, Cal.
21219	.....	Sch.	Rozella.....	36	22	54.3	16.4	6.8	9	1840	Essex, Mass.....	Southwest Harbor, Me.
111040	.....	Sch.	Ruba.....	5	5	41.0	11.5	2.7	1	1892	Crisfield, Md.....	Cape Charles, Va.
110779	.....	Sch.	Ruby.....	50	48	69.0	21.2	5.5	2	1888	San Francisco, Cal.....	San Francisco, Cal.
110803	.....	Slp.	Ruby.....	6	5	31.9	13.2	3.2	1	(†)	Greenport, N. Y.....	Bridgeport, Conn.
111160	.....	Slp.	Ruby.....	6	6	37.8	12.3	2.5	5	1897	Hudson, Md.....	Baltimore, Md.
111419	K.R.V.P.	Sch.	Ruby.....	345	306	132.0	34.0	9.0	7	1902	Alameda, Cal.....	San Francisco, Cal.
111232	.....	Sch.	Ruby Terry.....	12	8	36.4	14.2	3.2	3	1899	Biloxi, Miss.....	Brashear, La.
110956	.....	Sch.	Ruby G. Ford.....	9	5	45.0	15.6	2.6	4	1891	Fairmount, Md.....	Crisfield, Md.
110996	.....	Sch.	Russel L.....	20	16	63.5	17.6	4.6	1	1892	Dorchester County, Md.....	Do.
110999	.....	Sch.	Russell C.....	10	9	52.0	15.0	3.1	6	1892	Oxford, Md.....	Baltimore, Md.
111416	.....	Sch.	Russell De Hinghlett.....	32	27	65.6	19.2	5.6	3	1902	Madison, Md.....	Do.
111203	.....	Sch.	Russell O. W.....	8	8	48.3	13.1	2.9	3	1898	Solomons, Md.....	Tappahannock, Va.
111370	.....	Sch.	Russell A. Wingate.....	31	31	66.8	19.4	5.4	4	¶1901	Madison, Md.....	Baltimore, Md.
205763	.....	Slp.	Russell and Alice.....	16	12	49.4	15.7	4.2	5	1908	Oriole, Md.....	Crisfield, Md.
110478	.....	Sch.	Ruth.....	89	85	89.4	23.6	8.7	4	1881	Noank, Conn.....	New London, Conn.
110666	.....	Slp.	Ruth.....	7	7	25.9	13.3	4.5	1	1885	.....do.....	Do.
111018	.....	Sch.	Ruth.....	7	7	29.6	12.4	3.4	5	1893	Key West, Fla.....	Key West, Fla.
111061	.....	Sch.	Ruth.....	7	7	43.6	12.0	2.7	1	1894	Smyrna, N. C.....	Beaufort, N. C.
111128	.....	Slp.	Ruth.....	8	8	39.0	13.7	3.2	6	1896	Fairbank, Md.....	Baltimore, Md.
111156	.....	Sch.	Ruth.....	10	7	47.0	13.6	3.1	1	1897	Smyrna, N. C.....	Manteo, N. C.
111307	.....	Slp.	Ruth.....	11	11	29.7	12.5	3.8	2	1900	Port Royal, S. C.....	Beaufort, S. C.
111365	.....	Slp.	Ruth.....	8	8	43.2	14.5	3.7	4	1901	Oriole, Md.....	Crisfield, Md.
111382	.....	Sch.	Ruth.....	16	11	47.6	17.0	3.3	4	1901	Delisle, Miss.....	Gulfport, Miss.
203570	.....	Slp.	Ruth.....	7	5	39.0	14.0	3.0	1	1906	Deepcreek, Va.....	Crisfield, Md.
208341	.....	Slp.	Ruth.....	16	14	43.6	15.8	4.3	2	1910	Broomes Island, Md.....	Annapolis, Md.
210733	.....	Sch.	Ruth.....	90	56	85.4	22.1	10.8	16	1912	Essex, Mass.....	Boston, Mass.
111250	.....	Slp.	Ruth C.....	6	6	37.0	13.6	3.2	4	1899	Fairmount, Md.....	Crisfield, Md.
111012	.....	Sch.	Ruth Darling.....	14	13	42.2	15.1	3.6	2	1892	North River, N. C.....	Wilmington, N. C.
75839	.....	Sch.	[1]Ruth Decker.....	122	85	98.6	27.0	6.6	3	1876	Port Jefferson, N. Y.....	Elizabeth City, N. C.
205426	.....	Slp.	Ruth Logan.....	10	5	32.0	12.6	6.0	1	1908	Friendship, Me.....	Waldoboro, Me.
111122	.....	Sch.	Ruth Richardson.....	28	20	62.5	19.0	4.9	6	1896	Madison, Md.....	Crisfield, Md.
110167	J. P. G. H.	Sch.	Ruth Robinson.....	496	452	139.9	33.0	12.2	5	1874	Portland, Conn.....	Boston, Mass.
110082	.....	Sch.	Ruth A. Price.....	69	66	73.3	23.8	7.9	5	1873	Somerset County, Md.....	Baltimore, Md.
200241	.....	Sch.	Ruth A. Welles.....	31	12	74.0	20.0	8.0	6	1903	Pensacola, Fla.....	Pensacola, Fla.
202500	K.V.C.G.	Sch.	Ruth B. Cobb.....	620	530	182.6	37.2	13.6	7	1905	Rockland, Me.....	New York, N. Y.
201587	K.T.N.C.	Sch.	Ruth E. Merrill.....	3,003	2,359	301.0	48.2	23.7	12	1904	Bath, Me.....	Portland, Me.
111334	K.S.W.R.	Sch.	Ruth E. Pember.....	95	58	92.3	22.8	9.7	20	1901	Tottenville, N. Y.....	New York, N. Y.
206921	.....	Cat.	Ruth V.....	5	5	28.7	13.3	2.4	1	1894	Atlantic City, N. J.....	Tuckerton, N. J.
111341	K.Q.T.M.	*Sch.	Rutherford.....	955	866	195.0	35.0	17.6	4	1901	Noank, Conn.....	Philadelphia, Pa.
200745	.....	Sch.	Ruthie.....	22	14	54.4	17.3	4.2	3	1904	Biloxi, Miss.....	New Orleans, La.
			S.									
115408	.....	Sch.	S. Chase.....	15	10	48.6	15.5	4.0	2	1875	Somerset County, Md.....	Baltimore, Md.
23544	.....	Sch.	S. Francis.....	11	10	40.3	12.5	4.5	1	1868	Hatteras, N. C.....	Newbern, N. C.
116118	.....	Sch.	S. Greenwood.....	15	14	36.4	14.1	5.4	3	1886	Noank Conn.....	New York, N. Y.
23141	.....	Sch.	S. Sawyer.....	69	66	72.4	22.7	6.0	3	1859	Bristol, Me.....	Tappahannock, Va.
116136	.....	Slp.	S. Winsatt.....	8	7	34.4	12.7	3.5	1	1886	Washington, D. C.....	Norfolk, Va.
116595	.....	Sch.	S. A. Holland.....	10	9	50.0	14.7	3.3	6	1893	Marion, Md.....	Crisfield, Md.
23712	.....	Slp.	S. B. Bogert.....	6	6	30.0	12.0	2.8	2	1867	Patchogue, N. Y.....	Greenport, N. Y.
116212	K. F. D. R.	Bk.	S. C. Allen.....	690	632	177.2	37.0	14.3	10	1888	Bath, Me.....	Honolulu, Hawaii.
115447	.....	Sch.	S. C. Kemble.....	25	15	49.5	18.4	4.9	2	1875	Newport, N. J.....	Crisfield, Md.
117064	.....	Slp.	S. C. Kirk.....	10	8	45.0	14.2	3.5	1	1901	Dreka, Va.....	Do.
117033	.....	*Sch.	S. D. WARRINER.....	2,279	2,125	300.0	41.6	21.0	10	1901	West Bay City, Mich.....	Cleveland, Ohio.
23817	.....	Sch.	S. E. Barnes.....	44	41	65.0	20.8	4.8	4	1869	Westfield, N. Y.....	New York, N. Y.
115198	.....	Sch.	S. E. Coulbourn.....	27	18	57.2	19.4	5.9	2	1873	Somerset County, Md.....	Alexandria, Va.
23872	.....	Sch.	S. F. Kirwan.....	83	79	84.8	23.9	6.3	4	1870	Dorchester County, Md.....	Crisfield, Md.
116852	.....	Slp.	S. F. Smith.....	6	6	40.0	13.7	2.8	4	1897	Dames Quarter, Md.....	Do.
116428	K.J.R.C.	Sch.	S. G. Haskell.....	681	569	160.2	34.7	14.3	7	1891	Millbridge, Me.....	Boston, Mass.
116145	K.G.M.H.	Bkn.	S. G. Wilder.....	604	557	166.8	37.3	14.0	9	1887	Port Blakeley, Wash.....	San Francisco, Cal.
115850	.....	Slp.	S. H. Mills.....	20	19	45.4	17.4	4.7	6	1882	James Point, Md.....	Baltimore, Md.

[1] Formerly {a schooner-yacht Jessie, official number 75648. b U. S. Engineer schooner Alice.

¶ Formerly schooner Josie Crowley.

† Rebuilt, 1888.

MERCHANT SAILING VESSELS OF THE UNITED STATES—Continued.

Official No.	Signal letters.	Rig.	Name of vessel.	Gross tonnage.	Net tonnage.	Length.	Breadth.	Depth.	Crew.	When built.	Where built.	Home port (where permanent document issues).
						Feet.	*Feet.*	*Feet.*				
23823	.....	Sch.	S. J. Delan	36	23	59.4	20.0	5.2	3	1869	Islip, N. Y.	Cape Charles, Va.
23132	.....	Sch.	S. J. Lindsey	80	76	68.6	20.2	11.4	2	1860	Harrington, Me	Rockland, Me.
115560	.....	Sch.	S. J. Stevens	10	6	44.0	10.8	3.7	4	1877	Rock Hall, Md	Baltimore, Md.
23761	.....	Sch.	S. J. Tilden	613	582	172.0	32.0	13.4	6	1869	Cleveland, Ohio	Chicago, Ill.
116031	.....	Slp.	S. K. Marshall	5	5	43.0	8.9	2.9	2	1881	Severn River, Va	Newport News, Va.
115502	.....	Sch.	S. K. Parks	5	5	47.0	13.0	3.0	6	1876	Somerset County, Md	Baltimore, Md.
115551	.....	Sch.	S. L. Bowen	24	16	51.3	19.0	4.5	2	1877	Wicomico County, Md	Alexandria, Va.
23743	.....	Sch.	S. L. Elmyra	18	17	45.0	15.0	3.8	2	1869	Hatteras, N. C	Newbern, N. C.
116130	K. D. N. Q.	Bkn.	S. N. Castle	514	464	155.8	35.1	13.7	12	1886	Port Blakeley, Wash	San Francisco, Cal.
107282	.....	*Sch.	[1] S. O. Co. C	3,200	2,902	366.0	44.0	22.2	9	1897	Cleveland, Ohio	Chicago, Ill.
116528	.....	*Sch.	[2] S. O. Co. No. 57	1,381	1,310	241.2	37.0	18.4	7	1892	Chester, Pa	New York, N. Y.
116763	.....	*Sch.	[3] S. O. Co. No. 81	1,774	1,402	254.0	40.5	23.0	7	1897	Buffalo, N. Y.	Do.
210928	L. C. T. D.	*Sch.	S. O. Co. No. 83	2,440	2,040	250.0	43.0	26.0	9	1913	Cleveland, Ohio	Do.
211242	L. C. W. S.	*Sch.	S. O. Co. No. 84	2,441	2,040	250.0	43.0	28.0	9	1913	.....do	Do.
211035	.....	*Sch.	S. O. Co. No. 85	2,441	2,042	250.0	43.0	26.0	9	1913	Lorain, Ohio	Do.
116879	.....	*Sch.	S. O. Co. No. 86	1,102	999	208.7	38.1	16.0	7	1899	West Superior, Wis	Do.
209771	.....	*Sch.	S. O. Co. No. 88	2,005	1,612	250.0	43.0	23.0	8	1912	Lorain, Ohio	Do.
210589	L. C. P. K.	*Sch.	S. O. Co. No. 89	2,452	2,052	250.0	43.0	26.0	8	1912	.....do	Do.
210719	L. C. R. J.	*Sch.	S. O. Co. No. 90	2,451	2,052	250.0	43.0	26.0	10	1912	.....do	Do.
141698	K. S. B. P.	*Sch.	[4] S. O. Co. No. 91 ⊙	2,019	1,851	246.6	42.0	21.2	11	1900	West Superior, Wis	San Francisco, Cal.
200146	K. S. P. J.	*Sch.	S. O. Co. No. 92	3,248	3,044	302.4	43.3	28.6	10	1903	Port Richmond, N. Y	New York, N. Y.
117195	K. S. C. L.	*Sch.	[5] S. O. Co. No. 93 ⊙	2,473	1,857	280.1	45.4	23.4	13	1902	Bath, Me	San Francisco, Cal.
200789	K. T. B. G.	*Sch.	S. O. Co. No. 94 ⊙	4,167	3,934	360.5	50.0	27.0	14	1904	Shooter Island, N. Y	New York, N. Y.
200955	K. T. D. J.	*Sch.	S. O. Co. No. 95 ⊙	4,167	3,939	360.5	50.0	27.0	15	1904	.....do	San Francisco, Cal.
116199	K. F. C. V.	*Sch.	[6] *S. O. Co. of N. Y., No. 56*	589	589	162.1	30.1	14.4	3	1888	Chester, Pa	New York, N. Y.
116599	K. L. T. B.	*Sch.	S. O. Co. OF N. Y., No. 58	1,643	1,599	249.0	37.0	20.0	7	1893	.....do	Do.
116597	.....	Sch.	S. P. McDaniel	5	5	46.0	11.0	2.7	1	1893	Oriole, Md	Annapolis, Md.
22966	.....	Slp.	S. R. Packer	10	10	33.8	13.5	5.0	2	1862	Noank, Conn	Newport, R. I.
23983	.....	Slp.	S. S. Rowe	50	48	61.1	23.4	5.0	2	1871	Boston, Mass	Boston, Mass.
116931	K. P. N. R.	Sch.	S. T. Alexander	779	695	175.5	38.5	15.9	8	1899	Fairhaven, Cal	San Francisco, Cal.
204088	K. W. C. H.	*Sch.	S. T. Co. No. 2	526	430	148.5	36.0	12.2	3	1907	Bath, Me	Bath, Me.
204654	.....	*Sch.	S. T. Co. No. 4	526	421	150.7	35.9	12.3	3	1907	.....do	Do.
115683	.....	Sch.	S. V. Turner	5	5	37.6	9.4	2.6	1	1879	York County, Va	Newport News, Va.
115672	.....	Sch.	S. W. Darby, jr	48	46	70.0	23.0	4.5	4	1879	Milford, Del	Baltimore, Md.
116058	.....	Sch.	S. J. D. Wilson	33	32	65.1	18.1	5.2	2	1885	Madison, Md	Do.
117086	.....	Slp. y.	Sabina	17	17	47.4	16.0	4.4	1	1901	Grassy Point, N. Y	New York, N. Y.
115977	.....	Sch.	Sabra A	9	6	35.1	11.9	3.3	1	1884	Piney Point, N. C	Newbern, N. C.
116446	.....	Slp.	Sachem	9	8	33.4	12.5	3.7	3	1891	Greenback, Va	Cape Charles, Va.
204996	.....	Sch.	Sada	56	49	78.5	24.0	5.6	3	1908	Pocomoke City, Md	Patchogue, N. Y.
115487	.....	Sch.	Sadie	18	17	45.0	16.3	4.5	3	1876	St. Michaels, Md	Newport News, Va.
115541	.....	Cat.	Sadie	5	5	27.5	12.2	2.8	1	1876	Bayshore, N. Y	Patchogue, N. Y.
116055	.....	Sch.	Sadie	6	6	35.4	11.1	2.4	1	1885	Atlantic City, N. J	Somers Point, N. J.
116112	.....	Slp.	Sadie	14	13	39.5	11.5	5.3	1	1883	Chicago, Ill	Milwaukee, Wis.
116374	K. H. T. S.	Sch.	Sadie	310	294	142.0	34.0	9.0	7	1890	Fairhaven, Cal	San Francisco, Cal.
116956	.....	Slp.	Sadie	7	7	31.6	10.6	5.0	1	1900	Cushing, Me	York, Me.
201560	.....	Sch.	Sadie	10	10	44.2	13.3	2.7	1	1904	Atlantic, N. C	Beaufort, N. C.
202452	.....	Slp.	Sadie	8	8	33.5	10.5	3.1	1	1905	St. Michael, Alaska	St. Michael, Alaska.
116515	.....	Slp.	Sadie Cohran	7	6	30.7	11.6	3.0	1	1892	Point Washington, Fla	Pensacola, Fla.
200938	.....	Slp.	Sadie D	6	6	37.8	10.5	3.8	1	1904	North Harbor, N. C	Beaufort, N. C.
201014	.....	Slp.	Sadie D	6	5	41.0	14.0	2.5	3	1904	Chesconnessex, Va	Crisfield, Md.
206692	.....	Slp.	Sadie Francis	15	12	49.8	16.6	3.9	5	1908	Deals Island, Md	Do.
116618	.....	Slp.	Sadie M	14	14	43.5	15.5	4.2	1	1894	Patchogue, N. Y	Patchogue, N. Y.
210984	.....	Sch.	Sadie May	10	9	44.0	14.5	3.0	2	1913	Shallotte, N. C	Wilmington, N. C.
116290	.....	Sch.	Sadie Page	9	8	53.5	15.5	2.6	5	1889	St. Michaels, Md	Baltimore, Md.
115989	.....	Sch.	Sadie A. Kimball	53	51	66.0	21.2	6.1	3	1884	Boothbay, Me	Rockland, Me.
116326	K. H. F. J.	Sch.	Sadie C. Sumner	672	586	176.7	37.5	14.1	8	1890	Thomaston, Me	Thomaston, Me.
117172	.....	Sch.	Sadie F. Lewis	25	25	68.0	19.6	5.6	9	1902	Inverness, Md	Baltimore, Md.
117068	.....	Sch.	Sadie M. Nunan	73	36	81.6	21.4	9.2	16	1901	East Boothbay, Me	Kennebunk, Me.
115567	.....	Sch.	Sadie E. K. Gibson	9	5	51.0	13.6	3.0	6	1877	Somerset County, Md	Crisfield, Md.
202266	.....	Sch.	Sadie and Alice	11	7	36.2	12.5	5.5	4	1904	Boston, Mass	Boston, Mass.
116440	.....	Slp.	Sadie and Maud	7	6	24.5	12.0	3.9	1	1885	Hyannis, Mass	Hyannis, Mass.
157506	.....	Sch.	[7] SAGAMORE	3,250	2,926	369.4	45.0	22.5	10	1898	Cleveland, Ohio	Cleveland, Ohio.
116742	.....	Slp.	Saginaw	7	5	37.9	13.2	3.0	1	1896	Crisfield, Md	Cape Charles, Va.
117052	K. Q. W. H.	*Sch.	Sagua	1,585	1,435	245.9	43.1	19.0	6	1901	Bath, Me	Fall River, Mass.
115914	K. B. D. R.	Sch.	Sailor Boy	328	316	139.3	33.8	12.8	8	1883	South Bend, Wash	Honolulu, Hawaii.
200578	.....	Sch.	Sailor's Joy	16	8	49.3	17.6	3.6	4	1903	Biloxi, Miss	Gulfport, Miss.
116138	.....	Lgr.	St. Agnes	8	7	37.3	13.0	3.2	1	1886	Little Caillou, La	Brashear, La.
115905	.....	Sch.	St. Bartolomeo	27	18	56.8	20.0	4.0	3	1882	Bayou Bois Dore, Miss	Gulfport, Miss.
22591	.....	Slp.	St. Charles	6	6	29.0	12.0	3.5	2	1865	Bon Secour, Ala	Mobile, Ala.
22932	H. R. K. N.	Sch.	St. Croix	234	190	112.6	28.5	9.3	8	1866	Calais, Me	Boston, Mass.
115568	J. S. P. H.	*Sch.	St. David	1,576	1,476	213.4	40.6	17.2	5	1877	Bath Me	Seattle, Wash.
115835	J. W. B. F.	Shp.	St. Frances	1,898	1,757	231.4	41.8	17.7	17	1882	.....do	Astoria, Oreg.
204739	.....	Slp.	St. Helena	14	13	42.3	18.2	3.9	2	1907	St. Helena Island, S. C	Beaufort, S. C.
115949	K. B. R. F.	*Sch.	St. James	1,536	1,453	218.5	41.3	23.7	5	1883	Bath, Me	Tacoma, Wash.
116362	K. H. P. V.	*Bk.	St. Katherine	1,201	1,090	202.8	39.3	19.1	13	1890	.....do	San Francisco, Cal.

[1] Formerly {a *schooner Antrim. b *schooner S. O. Co. No. 96.

[2] Formerly schooner-barge S. O. Co. of N. Y., No 57.

[3] Formerly schooner-barge {a S. O. Co., No. 81. b Sabine.

[4] Formerly schooner-barge Loyalty.

[5] Formerly schooner-barge {a S. O. Co., No. 93. b P. C. O. Co., No. 3.

[6] Formerly st. s. Standard.

[7] Formerly schooner David Z. Norton.

MERCHANT SAILING VESSELS OF THE UNITED STATES—Continued.

Official No.	Signal letters.	Rig.	Name of vessel.	Gross tonnage.	Net tonnage.	Length.	Breadth.	Depth.	Crew.	When built.	Where built.	Home port (where permanent document issues).
						Feet.	*Feet.*	*Feet.*				
23849	J. H. R. L.	*Sch.	St. Mary	708	668	154.0	33.1	20.3	10	1869	Eastport, Me	New York, N. Y.
23801	J. H. D. G.	Shp.	St. Nicholas	1,798	1,687	206.9	42.8	19.8	10	1869	Bath, Me	Astoria, Oreg.
116372	K. H. T. G.	*Sch.	St. Nicholas	841	824	186.5	35.0	16.0	3	1890	Perth Amboy, N. J	Philadelphia, Pa.
115300	J. Q. D. N.	Shp.	St. Paul	1,893	1,824	228.2	42.1	19.7	14	1874	Bath, Me	Port Townsend, Wash.
116204		Sch.	St. Peter	8	7	34.7	12.9	3.2	2	1889	Jordan River, Miss	Gulfport, Miss.
23506		Sch.	St. Thomas	62	59	71.4	25.0	5.5	2	1868	San Francisco, Cal	San Francisco, Cal.
111331	L. B. D. G.	Slp. y.	Sakuntala	17	15	44.8	12.3	6.5	3	1901	South Boston, Mass	Boston, Mass.
23179		Sch.	Salamander	30	28	52.4	19.5	4.5	1	1860	San Francisco, Cal	San Francisco, Cal.
117196	K. S. C. M.	Sch.	Salem	767	698	195.0	41.0	15.0	11	1902	.....do	Do.
23637		Sch.	Sallsbury	51	49	72.0	21.6	5.8	3	1849	Dorchester County, Md	Crisfield, Md.
200505	K. S. T. L.	Sch.	Sallsbury	597	485	167.7	35.8	12.3	7	1903	Bath, Me	Do.
23993		Slp.	Sallie	10	5	36.6	14.2	3.6	3	1871	Riverton, N. J	Wilmington, Del.
116900	K. P. M. Q.	Sch. y.	Sallie	20	20	54.8	14.3	4.7	2	1899	Spring Lake, Mich	Chicago, Ill.
23659		Sch.	Sallie Ann	31	29	55.1	19.9	4.9	2	1869	Talbot County, Md	Annapolis, Md.
116672		Cat.	Sallie B	7	7	28.7	13.0	4.0	1	1893	Philadelphia, Pa	Bridgeton, N. J.
117038		Sch.	Sallie Bennett	18	14	43.9	16.9	3.9	2	1901	Woodville, S. C	Charleston, S. C.
12421		Sch.	Sallie Burton	60	57	74.5	23.2	5.2	4	1864	Penn Grove, N. J	Bridgeport, Conn.
126758		Slp.	Sallie C	7	5	30.2	12.0	3.3	2	1897	Woodland, Del	Bridgeton, N. J.
116388		Sch.	Sallie Guy	54	45	62.1	22.8	4.8	1	1891	Freeport, Fla	Pensacola, Fla.
116634		Slp.	Sallie Mason	7	7	25.8	12.1	3.8	1	1894	Scullville, N. J	Somers Point, N. J.
116859		Slp.	Sallie Mitchell	5	5	35.5	12.1	3.2	2	1898	Crisfield, Md	Crisfield, Md.
116359		Sch.	Sallie White	8	7	47.0	11.8	3.5	1	1882	Dames Quarter, Md	Alexandria, Va.
115697		Sch.	Sallie A. Lambdin	10	9	52.4	14.7	4.3	2	1880	St. Michaels, Md	Tappahannock, Va.
117067	K. R. C. F.	Sch.	Sallie C. Marvil	568	546	173.9	37.2	18.3	8	1901	Sharptown, Md	New York, N. Y.
115190	J. N. C. F.	Sch.	Sallie E. Ludlam	237	199	113.7	30.3	9.3	5	1873	Goshen, N. J	Boston, Mass.
116181		Sch.	Sallie L. Allender	10	9	51.5	13.5	3.3	3	1887	Cambridge, Md	Bridgeton, N. J.
116383		Sch.	Sallie L. Bramble	10	9	50.0	14.7	3.5	6	1890	Whitehaven, Md	Baltimore, Md.
115564		Sch.	Sallie M. Hurton	27	14	58.5	19.0	5.4	8	1877	Marcushook, Pa	Newport News, Va.
115868		Sch.	Sallie M. Russell	41	39	66.5	21.5	4.5	2	1882	Drawbridge, Del	Patchogue, N. Y.
115812		Slp.	Sallie R. A	14	8	40.2	15.1	4.5	2	1881	Camden, N. J	Bridgeton, N. J.
115327		Slp.	Sally	29	28	58.2	19.4	4.9	2	1872	Port Washington, N. Y	Tuckerton, N. J.
22437	H. Q. V. G.	Sch.	Sally W. Ponder	107	102	86.6	25.4	6.4	2	1855	Milton, Del	New York, N. Y.
116501	K. L. G. S.	Sch.	Sally Purnell Beswick	125	119	85.0	26.5	6.0	4	1892	Milford, Del	Baltimore, Md.
116304	K. H. R. G.	Sch.	Salvator	467	385	160.0	36.0	11.6	9	1890	Eureka, Cal	Chicago, Ill.
117080	K. R. F. M.	Sch.	Samar	710	673	189.0	38.5	14.0	10	1901	Alameda, Cal	San Francisco, Cal.
23660		Sch.	Sam Flint	499	474	167.7	34.1	12.7	5	1868	Toledo, Ohio	Port Huron, Mich.
115927		Slp.	Sam Seed	12	12	48.0	13.0	3.0	2	1883	Portsmouth, Va	Norfolk, Va.
22976	H. R. L. W.	Sch.	Samuel Castner, jr	239	200	119.8	29.3	10.0	5	1863	Milford, Del	Calais, Me.
116097	K. D. H. W.	Sch.	Samuel Dillaway	739	623	170.4	35.2	17.9	8	1886	Bath, Me	Boston, Mass.
115171		Sch.	Samuel Fillmore	6	6	34.0	11.0	2.7	3	1873	Chincoteague, Va	Chincoteague, Va.
115520		Slp.	Samuel Hanners	10	6	38.4	13.0	3.0	3	1877	Newport, N. J	Bridgeton, N. J.
23969	J. K. T. H.	Sch.	Samuel Hart	210	175	104.0	29.3	9.9	5	1871	Waldoboro, Me	Thomaston, Me.
116479		Sch.	Samuel Lake	26	15	52.0	18.3	5.2	6	1892	Bridgeton, N. J	Bridgeton, N. J.
23708		Sch.	Samuel Wood	51	49	74.5	22.5	7.0	3	1867	Keyport, N. J	Washington, D. C.
115814	J. V. S. G.	Sch.	Samuel B. Hubbard	403	333	136.2	33.5	13.0	8	1881	New London, Conn	Deer Isle, Me.
116513		Slp.	Samuel C. Bond	8	7	30.0	13.4	4.2	2	1892	Stratford, Conn	Bridgeport, Conn.
115220		Sch.	Samuel C. Jacoby	33	22	57.0	19.0	5.0	6	1872	Bridgeton, N. J	Bridgeton, N. J.
116120		Cat.	Samuel C. Wicks	7	6	31.6	13.0	3.6	1	1886	Patchogue, N. Y	Savannah, Ga.
23080		Sch.	Samuel D. Lankford	41	39	62.6	20.9	6.1	4	1866	Somerset County, Md	Baltimore, Md.
115225		Sch.	Samuel E. Egerton	10	9	40.1	15.6	3.0	6	1873	Onancock, Va	Do.
115558		Slp.	Samuel J. Tilden	7	7	37.8	13.9	2.7	4	1876	Messongo, Va	Crisfield, Md.
115741		Sch.	Samuel J. Tilden	6	6	49.0	11.4	3.0	1	1876	Crisfield, Md	Tappahannock, Va.
23889		Slp.	Samuel J. Vall	15	15	42.6	15.8	4.2	1	1870	Princebay, N. Y	New York, N. Y.
116300		Sch.	Samuel M. Buckman	7	7	45.6	11.5	3.0	3	1889	Smyrna, N. C	Beaufort, N. C.
117180	K. R. W. M.	Sch.	Samuel P. Bowers	626	526	173.7	36.2	13.4	7	1902	Bath, Me	New York, N. Y.
116297		Sch.	Samuel S. Smyth	10	9	53.0	13.9	3.4	2	1889	Monie, Md	Annapolis, Md.
115904		Sch.	Samuel S. Somers	16	11	57.6	15.3	4.1	6	1882	Crisfield, Md	Crisfield, Md.
115762	J. V. F. W.	Sch.	Samuel S. Thorp	528	434	150.0	35.6	15.2	7	1881	City Island, N. Y	Perth Amboy, N. J.
115975		Sch.	Samuel T. White	20	19	50.5	17.6	4.4	2	1883	Pocomoke City, Md	Annapolis, Md.
117188	K. S. C. F.	Sch.	Samuel W. Hathaway	1,038	906	206.5	38.3	18.4	8	1902	Brewer, Me	Boston, Mass.
211097	L. C. V. G	Slp. y.	Samuri	33	25	57.0	14.5	9.2	5	1913	Bristol, R. I	New York, N. Y.
115504	J. S. C. B.	*Sch.	San Joaquin	1,551	1,523	219.8	41.6	24.2	3	1876	Freeport, Me	Do.
204246		Sch.	San José	14	14	40.0	13.0	5.5	3	1907	Rio Grande, P. R	San Juan, P. R.
23203		Sch.	San Mateo	15	14	41.5	14.0	4.4	1	1854	San Francisco, Cal	Port Townsend, Wash.
115888		Sch.	Sand Snipe	58	55	67.0	23.8	5.5	2	1882	St. Michaels, Md	Wilmington, Del.
23838	J. H. Q. N.	Sch.	Sandy Hook	106	101	89.4	23.6	7.3	4	1870	East Haddam, Conn	Baltimore, Md.
115437	J. R. N. P.	Shp.	Santa Clara	1,535	1,453	209.5	40.0	25.5	18	1876	Bath, Me	San Francisco, Cal.
116560		Slp.	Santa Maria	7	7	30.6	12.0	3.0	2	1893	Sault Ste. Marie, Mich	Marquette, Mich.
117044		Slp.	Santa Maria	7	7	40.0	13.8	3.4	3	1901	Crisfield, Md	Crisfield, Md.
201755		Sch.	Santa Marta	7	7	27.0	9.5	3.9	3	1904	Guanica, P. R	San Juan, P. R.
116964	K. P. T. H.	Sch.	Santa Paula	650	632	183.1	30.3	16.1	8	1900	Fairhaven, Cal	San Francisco, Cal.
116893		Sch.	Santiago	2,600	2,525	324.0	45.5	21.5	12	1899	West Bay City, Mich	Buffalo, N. Y.
116973	K. Q. C. L.	Sch.	SANTIAGO	979	928	198.1	33.0	19.8	11	1885	Belfast, Ireland	San Francisco, Cal.
116454		Sch.	Sanxton Hubbard	8	6	56.0	15.3	2.6	6	1891	Solomons Island, Md	Crisfield, Md.
116799		Slp.	Sapho	13	13	35.0	14.0	3.6	1	1898	Tampa, Fla	Stamford, Conn.
207193		Slp.	Sara	6	6	32.5	12.8	3.8	3	1910	Boqueron, P. R	San Juan, P. R.
22295		Sch.	Sarah	44	43	59.0	17.3	7.3	2	1844	Essex, Mass	Belfast, Me.

[1] Formerly sloop-yacht Ranger.

[2] Formerly (a British bark Santiago. (b Hawaiian bark Santiago.

MERCHANT SAILING VESSELS OF THE UNITED STATES—Continued.

Official No.	Signal letters.	Rig.	Name of vessel.	Gross tonnage.	Net tonnage.	Length.	Breadth.	Depth.	Crew.	When built.	Where built.	Home port (where permanent document issues).
						Feet.	*Feet.*	*Feet.*				
23908	.....	Sch.	Sarah	7	6	36.7	10.4	2.8	1	1870	Straits, N. C.	Newbern, N. C.
115582	.....	Sch.	Sarah	24	23	53.0	20.0	2.0	1	1877	San Francisco, Cal.	San Francisco, Cal.
115617	.....	Sch.	Sarah	11	8	41.5	13.7	3.9	2	1878	Beaufort, N. C.	Charleston, S. C.
117076	.....	Slp.	Sarah	6	6	36.3	11.9	2.7	1	1901	Swansboro, N. C.	Beaufort, N. C.
116950	.....	Slp.	Sarah A.	11	7	32.0	13.2	5.5	2	1900	Portland, Me.	Portland, Me.
23039	.....	Slp.	Sarah Alice	27	26	43.8	17.0	5.3	2	1854	Greenport, N. Y.	Greenport, N. Y.
116236	.....	Sch.	Sarah Allen	10	8	39.4	12.5	4.1	1	1888	Straits, N. C.	Beaufort, N. C.
115347	J. Q. R. D.	Sch.	Sarah Eaton	199	154	110.0	29.0	9.0	4	1874	Calais, Me.	Calais, Me.
23745	.....	Slp.	Sarah Elizabeth	8	8	37.7	12.1	3.5	1	1869	City Island, N. Y.	Perth Amboy, N. J.
23468	.....	Slp.	Sarah Ellsworth	19	18	44.0	17.4	4.6	2	1868	Patchogue, N. Y.	Patchogue, N. Y.
116069	.....	Sch.	Sarah Frances	9	8	54.7	12.8	3.2	2	1885	Tilghmans Island, Md.	Newport News, Va.
116135	.....	Sch.	Sarah Frances	8	7	41.4	10.6	2.8	1	1886	North River, N. C.	Beaufort, N. C.
22208	.....	Sch.	Sarah Franklin	41	39	56.4	17.3	6.5	2	1840	Essex, Mass.	Rockland, Me.
23513	.....	Slp.	Sarah Jane	9	5	33.5	13.4	3.6	2	1860	Bridgeton, N. J	Camden, N. J.
115415	.....	Sch.	Sarah Jane	6	6	43.8	10.6	2.7	2	1875	Branford, Conn.	New Haven, Conn.
116784	.....	Slp.	Sarah Jane	8	5	35.0	12.4	3.4	3	1897	Metomkin, Va.	Cape Charles, Va.
202703	.....	Sch.	Sarah Kennedy	23	15	53.9	19.8	3.7	5	1905	Biloxi, Miss.	Gulfport, Miss.
72770	.....	Sch.	Sarah Maria	48	45	65.0	22.2	5.4	2	1856	Cold Spring, N. Y.	Patchogue, N. Y.
23502	J. L. V. C.	Sch.	Sarah Quinn	113	108	88.0	27.7	7.2	3	1868	Tuckerton, N. J.	Cold Spring, N. Y.
116917	.....	Slp.	Sarah Taylor	5	5	34.0	13.4	2.7	4	1899	Dames Quarter, Md.	Baltimore, Md.
115217	.....	Sch.	Sarah Virginia	9	8	44.0	12.2	3.4	4	1873	Dorchester County, Md.	Crisfield, Md.
116517	.....	Sch.	Sarah Wilson	15	10	50.0	14.3	3.8	1	1892	North River, N. C.	Newbern, N. C.
23853	J. H. S. B.	Sch.	Sarah Wood	272	258	110.0	29.9	9.0	5	1870	Camden, N. J.	Bridgeton, N. J.
116347	.....	Slp.	Sarah A. Beckett	7	6	34.0	13.0	3.3	3	1890	.....do	Camden, N. J.
24184	.....	Sch.	[1]Sarah A. Blaisdell	113	108	84.3	24.1	8.3	3	1846	Columbia, Me.	Bangor, Me.
115439	.....	Sch.	Sarah A. Melson	26	14	53.8	19.4	4.9	5	1876	Marcus Hook, Pa	Bridgeton, N. J.
23721	J. G. H. K.	Sch.	Sarah A. Reed	158	112	100.0	26.0	8.0	4	1868	Calais, Me.	Calais, Me.
116615	.....	Slp.	Sarah B. Chance	11	6	32.0	14.0	3.6	5	1894	Leesburg, N. J.	Bridgeton, N. J.
115984	.....	Sch.	Sarah C. Lee	13	7	40.6	15.8	4.3	4	1884	.....do	Do.
116088	K. D. G. W.	Sch.	Sarah E. Lee	103	74	83.2	23.0	8.6	6	1886	Essex, Mass.	Fall River, Mass.
23858	.....	Slp.	Sarah E. Lockwood	12	11	38.0	14.6	4.3	2	1870	Greenwich, Conn.	Perth Amboy, N. J.
116003	.....	Slp.	Sarah F. Lawson	8	5	36.4	14.7	3.3	1	1884	Barron Creek Spring, Md.	Charleston, S. C.
115414	.....	Sch.	Sarah F. Midyett	23	22	48.8	15.8	4.0	2	1875	Core Sound, N. C.	Newbern, N. C.
115013	J. L. G. C.	Sch.	Sarah L. Davis	180	149	106.0	25.9	8.8	5	1871	Belfast, Me.	Rockland, Me.
22627	.....	Sch.	Sarah L. Thompson	91	86	81.5	25.5	7.0	3	1866	Easthaven Conn.	Providence, R. I.
115566	.....	Sch.	Sarah M. McNamara	43	41	61.0	22.4	6.5	7	1877	Tobacco Stick, Md.	Baltimore, Md.
115093	.....	Slp.	Sarah M. Rogers	6	5	31.4	12.0	2.7	2	1872	Moriches, N. Y.	Greenport, N. Y.
115706	.....	Sch.	Sarah T. Keel	27	18	54.0	20.4	4.3	3	1879	Wolf River, Miss.	Gulfport, Miss.
208528	.....	Sch.	Sarah T. Sharp	17	10	46.0	16.0	4.3	5	1911	Dorchester, N. J.	Bridgeton, N. J.
116787	.....	Sch.	Sarah W. Wingate	34	34	70.8	19.4	5.2	3	1897	Madison, Md.	Baltimore, Md.
115962	.....	Sch.	Sarah Ann Carpenter	65	62	75.0	25.8	5.1	4	1883	Tottenville, N. Y.	New York, N. Y.
115819	.....	Slp.	Sarah Jane Wright	10	10	36.0	12.0	4.0	2	1882	Norfolk County, Va.	Norfolk, Va.
115303	J. Q. F. N.	Sch.	Sarah and Lucy	252	192	114.0	33.2	9.0	6	1874	Waro Creek, Va.	New London, Conn.
23916	.....	Sch.	Sardine	8	8	40.0	12.0	2.7	1	1870	Norfolk, Va.	Newport News, Va.
117087	K. R. G. Q.	*Sch.	Saucon	955	866	195.0	35.0	17.6	4	1901	Noank, Conn.	Philadelphia, Pa.
116020	.....	Sch.	Saucy Jane	10	9	45.6	14.3	3.9	4	1884	Somerset County, Md.	Baltimore, Md.
115795	.....	Slp.	Saunterer	7	6	30.8	13.6	3.2	2	1881	Patchogue, N. Y.	Greenport, N. Y.
200229	K. S. Q. D.	Sch.	Sausalito	367	326	142.5	35.5	10.0	7	1903	San Francisco, Cal.	Portland, Oreg.
200481	.....	Sch. y.	Savaulita	94	66	80.0	23.0	7.9	3	1903	Greenwich, N. J.	New York, N. Y.
116731	.....	Slp.	Savoy	11	11	39.8	15.4	5.6	2	1896	Bridgeport, Conn.	Bridgeport, Conn.
203089	K. V. J. L.	Sch.	Sawyer Brothers	347	276	129.0	32.3	10.3	5	1906	Millbridge, Me.	Machias, Me.
116403	K. J. L. N.	Ywl. y.	†Sayonara	23	23	53.6	12.6	9.4	14	1891	Boston, Mass.	New York, N. Y.
116860	.....	Sch.	Scarborough	34	20	59.9	19.8	5.2	4	1898	Leesburg, N. J.	Bridgeton, N. J.
117004	.....	Slp.	Schley	7	7	36.3	14.1	2.6	5	1900	Cambridge, Md.	Crisfield, Md.
117165	.....	Slp.	Schley	15	12	37.9	16.3	4.8	3	1902	Charleston, S. C.	Charleston, S. C.
116747	.....	Sch. y.	Schlitz Globe	20	15	34.0	10.9	4.4	1	1896	Racine, Wis.	Milwaukee, Wis.
116312	K. G. V. Q.	*Sch.	Schuylkill	841	824	186.5	35.0	16.0	3	1890	Perth Amboy, N. J.	Perth Amboy, N. J.
115167	.....	Sch.	Scotia	903	858	210.9	34.5	13.4	6	1873	Cleveland, Ohio	Buffalo, N. Y.
115936	K. B. L. Q.	Sch.	Scotia	406	347	138.3	33.4	12.0	7	1883	Belfast, Me.	Belfast, Me.
115500	.....	Sch.	Scottish Chief	8	8	52.0	13.3	3.4	6	1876	Somerset County, Md.	Crisfield, Md.
130856	K. P. T. C.	*Sch.	[3]Scranton	489	412	163.8	34.2	10.5	3	1900	Bath, Me.	New York, N. Y.
116870	.....	Slp.	Screamer	20	15	42.7	16.5	4.3	1	1898	Half Moon, Ga.	Savannah, Ga.
23436	.....	Slp.	Scud	7	6	30.2	11.5	4.6	0	1866	Boston, Mass.	Boston, Mass.
115082	.....	Slp.	Scud	12	12	36.6	14.7	4.6	3	1872	Bristol, Me.	Salem, Mass.
115701	.....	Sch.	Scud	28	27	60.2	18.2	4.0	1	1890	Eden, Me.	Ellsworth, Me.
116306	.....	Slp.	Scud	7	6	30.5	11.2	3.2	1	1889	Damariscotta, Me.	Boothbay, Me.
117041	.....	Sch. y.	[3]Scud	19	16	45.7	13.2	6.5	1	1901	South Boston, Mass.	Boston, Mass.
115632	J. T. D. V.	*Sch.	[4]Scully	1,542	1,542	216.0	40.1	24.4	19	1878	Newcastle, Me.	Perth Amboy, N. J.
116078	.....	Sch.	Sea Bird	9	9	57.5	12.5	2.8	5	1885	Cambridge, Md.	Crisfield, Md.
116183	.....	Slp.	Sea Bird	9	8	38.2	12.6	3.6	2	1887	Colington, N. C.	Manteo, N. C.
116654	.....	Sch.	Sea Bird	9	8	37.6	13.6	4.0	2	1894	Whitehaven, Md.	Alexandria, Va.
116885	.....	Sch.	Sea Bird	7	6	39.0	12.8	2.8	3	1899	East Fowl River, Ala.	New Orleans, La.
117164	.....	Sch.	Sea Bird	18	17	44.3	15.9	4.4	11	1902	Key West, Fla.	Key West, Fla.
201034	.....	Ywl.	Seabird	13	9	40.0	13.0	4.0	0	1904	Portland, Oreg.	Portland, Oreg.
116365	.....	Slp.	Seabright	6	6	24.8	9.6	5.2	2	1889	Deer Isle, Me.	Ellsworth, Me.
116746	.....	Slp.	Seabright	3	6	41.3	13.0	3.2	2	1896	Oriole, Md.	Crisfield, Md.
117148	.....	Sch.	Seaconnet	65	40	78.5	20.8	9.2	8	1902	Essex, Mass.	Pensacola, Fla.

[1] Formerly schooner Tangent.
[2] Formerly schooner-barge Norton.
[3] Formerly schooner-yacht Sibyl.
[4] Formerly ship State of Maine.
† Composite.

MERCHANT SAILING VESSELS OF THE UNITED STATES—Continued.

Official No.	Signal letters.	Rig.	Name of vessel.	Gross tonnage.	Net tonnage.	Length.	Breadth.	Depth.	Crew.	When built.	Where built.	Home port (where permanent document issues).
						Feet.	*Feet.*	*Feet.*				
141268	.....	Slp.	[1]Sea Fox	5	5	27.3	12.4	3.0	1	1887	Patchogue, N. Y	New Haven, Conn.
116216	K. F. G. C.	Sch. y.	*Sea Fox*	101	96	96.5	23.9	12.0	15	1888	Wilmington, Del	New York, N. Y.
116662	.....	Cat.	Sea Fox	5	5	25.0	11.5	3.3	1	1892	Monument Beach, Mass	Nantucket, Mass.
207100	.....	Slp.	Sea Fox	9	7	30.0	13.6	4.0	1	1891	.....do	Port Lavaca, Tex.
116133	.....	Sch.	Sea Gull	9	9	36.0	13.8	3.6	4	(†)	Atlantic City, N. J	Norfolk, Va.
116398	.....	Slp.	Sea Gull	5	5	23.6	8.9	5.0	2	1887	Deer Isle, Me	Deer Isle, Me.
206919	.....	*Slp.	Sea Hopper	8	8	35.0	13.0	2.5	2	1906	Olivia, Tex	Port Lavaca, Tex.
117151	.....	Lgr.	Sea Islands	6	5	32.6	10.5	3.0	1	1901	Morgan City, La	Brashear, La.
115572	J. S. P. W.	*Sch.	Sea King	1,491	1,361	210.6	39.4	24.1	16	1877	Bowdoinham, Me	Perth Amboy, N. J.
116790	.....	Slp.	Sea King	6	6	39.5	12.5	2.8	5	1897	Hudson, Md	Crisfield, Md.
116847	.....	Slp.	Sea King	5	5	34.7	11.5	3.0	2	1898	Crisfield, Md	Baltimore, Md.
116923	.....	*Sch.	Sea Lion	9	6	35.0	14.8	2.7	2	1899	Bay St. Louis, Miss	Gulfport, Miss.
201624	.....	Sch	Sea Weed	7	6	32.7	12.7	3.3	2	1903	Savannah, Ga	Beaufort, S. C.
117176	.....	Slp.	Sea Witch	10	10	34.1	11.0	4.0	1	1902	Ballard, Wash	Port Townsend, Wash.
22036	.....	Slp.	Seaman's Bride	28	17	54.0	16.3	5.8	7	1856	Somerset County, Md	Camden, N. J.
23282	.....	Cat.	Seaman's Bride	13	12	36.0	14.0	4.8	1	1854	Georgetown, Me	Portland, Me.
126652	K. H. G. R.	Sch.	[2]Sedgwick	605	473	165.3	36.1	13.2	6	1890	Thomaston, Me	New York, N. Y.
117018	K. Q. N. T.	Sch.	Seguin	405	333	143.7	33.5	10.9	5	1901	Phippsburg, Me	Portland, Me.
116940	K. P. Q. R.	Sch.	Sehome	680	620	182.3	37.9	13.3	10	1899	New Whatcom, Wash	San Francisco, Cal.
115771	.....	*Sch.	Selden E. Marvin	618	587	174.6	33.2	12.2	6	1881	Toledo, Ohio	Chicago, Ill.
57783	.....	Slp.	Selina	6	6	29.0	12.0	2.8	1	1876	Moriches, N. Y	Patchogue, N. Y.
201312	.....	Sch.	Selma	122	87	103.2	24.5	11.4	18	1908	Essex, Mass	Boston, Mass.
22480	.....	Sch.	Senator	25	24	48.2	15.5	5.5	1	1837	.....do	Deer Isle, Me.
22917	.....	Sch.	Senator	332	315	136.8	26.0	12.0	1	1863	Clayton, N. Y	Milwaukee, Wis.
116563	K. L. Q. T.	Sch.	Senator	110	74	94.8	24.5	10.2	21	1893	Essex, Mass	Gloucester, Mass.
116945	K. Q. C. W.	Sch.	Senator Gardner	129	94	102.0	24.8	10.8	21	1900	.....do	Do.
116163	K. D. T. B.	Sch.	Senator Saulsbury	107	77	86.6	23.3	9.0	18	1887	.....do	Do.
22029	.....	Sch.	Senora	54	52	71.3	21.7	5.7	3	1865	Talbot County, Md	Annapolis, Md.
201161	.....	Slp.	Senorita	7	7	32.0	12.2	3.8	2	1895	Hoboken, N. J	Chatham, Mass.
116349	K. H. M. C.	Sch.	Sequola	341	324	150.0	35.0	11.0	7	1890	Fairhaven, Cal	San Francisco, Cal.
116367	.....	Sch.	Serafina C	44	43	66.2	20.7	5.6	12	1890	Bay Point, Fla	Key West, Fla.
115099	J. M. N. H.	Sch.	Serena Thayer	206	195	124.8	30.0	9.8	7	1872	Port Discovery, Wash	Tacoma, Wash.
116339	.....	Sch.	Seth Nyman	49	47	62.5	20.6	5.3	2	1890	Gouldsboro, Me	Castine, Me.
115379	J. R. B. L.	Sch.	Seth M. Todd	194	163	114.0	29.5	9.6	5	1875	Calais, Me	Calais, Me.
23480	.....	Sch.	Seth M. Tuttle	28	26	55.5	19.4	4.2	2	1867	Nyack, N. Y	Norfolk, Va.
117194	.....	Slp.	Seth T. Bozman	5	5	37.0	12.7	2.9	4	1902	Monie, Md	Crisfield, Md.
115160	J. M. D. H.	Sch.	Seth W. Smith	198	157	114.0	28.2	9.3	5	1872	Calais, Me	Calais, Me.
205899	K. W. S. N.	*Sch.	[3]‡700	934	881	187.2	34.0	16.3	4	1908	Camden, N. J	Perth Amboy, N. J.
205946	K. W. T. D.	*Sch.	[4]‡701	934	881	187.2	34.0	16.3	4	1908	.....do	Do.
205947	K. W. T. F.	*Sch.	[5]‡702	934	881	187.2	34.0	16.3	4	1908	.....do	Do.
205965	K. W. T. H.	*Sch.	[6]‡703	934	881	187.2	34.0	16.3	4	1908	.....do	Do.
206007	K. W. T. Q.	*Sch.	[7]‡704	934	881	187.2	34.0	16.3	4	1909	.....do	Do.
206008	K. W. T. R.	*Sch.	[8]‡705	934	881	187.2	34.0	16.3	4	1909	.....do	Do.
206032	K. W. V. H.	*Sch.	[9]‡706	934	881	187.2	34.0	16.3	4	1909	.....do	Do.
206031	K. W. T. V.	*Sch.	[10]‡707	934	881	187.2	34.0	16.3	4	1909	.....do	Do.
209824	.....	*Sch.	‡740	680	617	167.3	35.6	12.8	3	1912	Philadelphia, Pa	Do.
209872	.....	*Sch.	‡741	680	617	167.3	35.6	12.8	3	1912	.....do	Do.
209873	.....	*Sch.	‡742	680	617	167.3	35.6	12.8	3	1912	.....do	Do.
3803	K. P. H. S.	*Sch.	[11]780	926	824	187.4	34.2	18.1	3	1899	Bath, Me	Do.
3806	K. P. J. V.	*Sch.	[12]781	931	823	188.1	34.2	18.1	2	1899	.....do	Do.
3827	K. P. R. M.	*Sch.	[13]782	924	819	188.3	34.2	18.0	3	1900	.....do	Do.
3832	K. P. S. Q.	*Sch.	[14]783	923	795	188.6	34.2	18.2	4	1900	.....do	Do.
3838	K. P. V. J.	*Sch.	[15]784	919	808	188.4	34.0	18.0	2	1900	.....do	Do.
136781	.....	*Sch.	[16]785	495	492	154.0	31.0	15.0	2	1900	Perth Amboy, N. J	Do.
157558	K. P. N. G.	*Sch.	[17]786	495	492	141.6	31.0	15.0	3	1899	.....do	Do.
51255	.....	*Slp.	[18]787	455	455	139.5	33.0	10.9	2	1896	Elkton, Md	Do.
31442	.....	*Slp.	[19]788	566	549	166.0	32.2	13.6	2	1882	Perth Amboy, N. J	Do.
31440	.....	*Slp.	[20]789	541	524	166.3	32.2	13.1	3	1880	.....do	Do.
31436	.....	*Slp.	[21]790	542	524	168.0	32.8	13.0	2	1880	Tottenville, N. Y	Do.
31437	.....	*Slp.	[22]791	540	523	167.0	32.4	13.0	3	1880	Perth Amboy, N. J	Do.
31434	.....	*Slp.	[23]792	532	514	170.0	32.0	12.0	2	1880	.....do	Do.
31435	.....	*Slp.	[24]793	529	511	163.7	32.4	12.1	2	1880	.....do	Do.
31455	.....	*Slp.	[25]794	434	421	146.6	32.3	12.3	2	1882	.....do	Do.
31459	.....	*Slp.	[26]795	466	456	146.2	32.7	12.7	2	1882	.....do	Do.
31451	.....	*Slp.	[27]796	455	442	147.0	32.4	12.3	2	1882	.....do	Do.
31447	.....	*Slp.	[28]797	417	403	140.0	32.5	12.3	3	1881	.....do	Do.
31448	.....	*Slp.	[29]798	449	435	145.0	33.0	14.4	2	1881	.....do	Do.
116060	.....	Sch.	Severine	17	10	50.8	17.6	3.8	3	1885	Bayou Lacomb, La	Gulfport, Miss.
204802	K. W. L. R.	*Sch.	Severn	780	762	206.0	35.3	13.4	3	1907	Sharptown, Md	Baltimore, Md.

[1] Formerly ga. s. Lavinia.
[2] Formerly schooner Carrie T. Balano.
[3] Formerly schooner-barge Bear Creek.
[4] Formerly schooner-barge Buffalo.
[5] Formerly schooner-barge Beckton.
[6] Formerly schooner-barge Bellewood.
[7] Formerly schooner-barge Blackwood.
[8] Formerly schooner-barge Buck Mountain.
[9] Formerly schooner-barge Bloomsbury.
[10] Formerly schooner-barge Berkshire.
[11] Formerly schooner-barge Bath.
[12] Formerly schooner-barge Bangor.
[13] Formerly schooner-barge {*a* Benavides. *b* Beverly.
[14] Formerly schooner-barge Black Diamond.
[15] Formerly schooner-barge Bee.
[16] Formerly schooner-barge Eckley.
[17] Formerly schooner-barge {*a* Drifton. *b* Black Tom.
[18] Formerly sloop-barge Marine.
[19] Formerly sloop-barge Baffle.
[20] Formerly sloop-barge Bonanza.
[21] Formerly sloop-barge Baltic.
[22] Formerly sloop-barge Brunette.
[23] Formerly sloop-barge Bravo.
[24] Formerly sloop-barge Baronet.
[25] Formerly sloop-barge Bristol.
[26] Formerly sloop-barge Brooklyn.
[27] Formerly sloop-barge Boston.
[28] Formerly sloop-barge Blue Bird.
[29] Formerly sloop-barge Black Bird.
† Rebuilt, 1886.
‡ Steel.

MERCHANT SAILING VESSELS OF THE UNITED STATES—Continued.

Official No.	Signal letters.	Rig.	Name of vessel.	Gross tonnage.	Net tonnage.	Length.	Breadth.	Depth.	Crew.	When built.	Where built.	Home port (where permanent document issues).
						Feet.	*Feet.*	*Feet.*				
201006	K.W.Q.D.	*Sch.	[1] Shamokin	829	829	193.0	35.2	13.7	2	1904	Elkton, Md	Perth Amboy, N. J.
115790	.....	Sch.	Shamrock	37	35	59.6	20.4	5.2	2	1881	Somerset County, Md	Cape Charles, Va.
116171	.....	Sch.	Shamrock	25	23	50.5	19.0	4.5	8	1887	Biloxi, Miss	Tampa, Fla.
116909	.....	Slp.	Shamrock	11	6	36.8	13.8	4.3	3	1899	Dividing Creek, N. J	Bridgeton, N. J.
116920	.....	Slp.	Shamrock	6	6	37.5	13.8	3.0	4	1899	Fairmount, Md	Crisfield, Md.
116927	.....	Sch.	Shamrock	12	7	49.6	13.7	3.0	1	1899	Davis, N. C	Beaufort, N. C.
117071	.....	Slp.	Shamrock	5	5	37.5	13.3	3.0	2	1901	Hunting Creek, Va	Crisfield, Md.
200615	.....	Slp.	Shamrock	16	11	37.2	16.6	4.1	1	1903	Harris Neck, Ga	Savannah, Ga.
116958	.....	Slp. y.	Shark	31	23	55.9	14.2	11.0	5	1900	Bristol, R. I	Boston, Mass.
116963	K. P. T. G.	*Sch.	Sharon	482	406	163.6	34.2	10.3	4	1900	Bath, Me	Do.
23781	.....	Sch.	Sharpshooter	54	51	74.4	24.0	5.7	2	1867	Glenwood, N. Y	Patchogue, N. Y.
116506	.....	Sch.	Shasta	95	91	82.0	26.0	6.1	3	1892	Benicia, Cal	San Francisco, Cal.
107721	K.R.M.Q.	Sch. y.	[1] Shawmut	28	24	59.4	15.0	7.5	....	1902	South Boston, Mass	Boston, Mass.
115550	.....	Sch.	Shearwater	20	15	52.0	18.0	4.2	2	1877	St. Michaels, Md	Elizabeth City, N. C.
116463	.....	Sch.	Sheffeyld	64	61	73.8	20.6	8.7	7	1891	Gloucester, Mass	Pensacola, Fla.
116653	.....	Slp.	Sheldrake	5	5	34.0	13.7	3.1	1	1892	Bridgeport, Conn	Bridgeport, Conn.
116370	K. H. S. T.	Sch.	Shenandoah	3,406	3,154	299.7	49.1	19.9	4	1890	Bath, Me	Perth Amboy, N. J.
117254	K. S. L. R.	*Sch.	SHENANGO ⊙	2,365	1,824	298.0	44.8	21.9	13	1903	.....do	Port Arthur, Tex.
22492	.....	Sch.	Shepherdess	24	23	47.0	14.5	6.0	1	1846	Essex, Mass	Portland, Me.
117211	.....	Slp.	Sherman	12	7	38.0	15.0	4.2	4	1902	Dorchester, N. J	Bridgeton, N. J.
117170	.....	Sch.	Shibboleth	11	11	48.5	13.6	3.3	3	1902	Punta Gorda, Fla	Key West, Fla.
116464	.....	*Sch.	Shickshinny	836	800	191.7	33.9	15.9	3	1891	Noank, Conn	New York, N. Y.
207197	L. B. J. K.	Slp. y.	†Shimna	34	21	58.0	14.3	9.1	0	1910	Bristol, R. I	Boston, Mass.
206235	L. B. C. N.	Sch. y.	Shiyessa IV	53	43	73.5	18.0	9.6	5	1909	Boston, Mass	Do.
116481	.....	Slp.	Shrimp	5	5	28.3	8.8	2.8	1	1892	Port Jefferson, N. Y	Stamford, Conn.
116329	.....	Sch.	Sidney	13	6	47.2	18.2	4.0	3	1890	Madisonville, La	New Orleans, La.
204560	K. W. H. S.	*Sch.	Sidney	745	648	180.9	35.1	14.1	3	1907	Bath, Me	New York, N. Y.
116764	.....	Sch.	SIDNEY G. THOMAS	3,200	2,912	366.0	44.0	22.2	9	1897	Cleveland, Ohio	Duluth, Minn.
116740	.....	Sch.	Sidney R. Riggin	10	10	55.5	14.1	3.8	6	1896	Oriole, Md	Crisfield, Md.
116655	.....	Slp.	Sidney T. Marshall	6	5	38.1	12.9	3.0	3	1894	Crisfield, Md	Baltimore, Md.
22634	.....	Sch.	Signal	53	51	62.8	22.0	6.0	3	1828	Hempstead, N. Y	New York, N. Y.
117085	.....	Slp.	Sigabee	9	9	47.0	15.8	3.8	5	1901	Deals Island, Md	Crisfield, Md.
22565	.....	Sch.	Silas Brainard	74	65	69.0	25.3	7.8	2	1845	Portland, Conn	New London, Conn.
116707	.....	Sch.	Silas Stearns	41	39	67.5	19.8	7.0	6	1897	Milton, Fla	Pensacola, Fla.
116834	K. N. M. F.	*Sch.	Silver Brook	904	842	194.0	34.8	17.6	4	1898	Noank, Conn	Philadelphia, Pa.
116310	.....	Slp.	Silver City	6	6	26.5	12.4	3.1	2	1886	Meriden, Conn	Sag Harbor, N. Y.
115154	J. M. C. D.	Sch.	Silver Spray	194	163	101.7	28.5	9.5	4	1873	Addison, Me	Machias, Me.
115907	.....	Slp.	Silver Spray	10	9	40.5	14.3	3.6	2	1883	Cambridge, Md	Annapolis, Md.
116648	.....	Sch.	Silver Spray	21	20	52.0	16.2	3.3	13	1894	Sponge Harbor, Fla	Tampa, Fla.
116738	.....	Slp.	Silver Spray	9	5	40.8	13.9	3.7	4	1896	Crisfield, Md	Crisfield, Md.
202391	.....	Slp.	Silver Spray	6	5	32.0	13.0	3.1	1	1905	Avon, N. C	Elizabeth City, N. C.
115361	.....	Sch.	Silver Star	20	18	67.0	14.7	3.6	2	1874	Occoquan, Va	Alexandria, Va.
115816	.....	Sch	Silver Wave	28	27	52.4	18.0	5.4	2	1881	Lebanon, Del	Annapolis, Md.
116789	.....	Slp.	Silverine	5	5	38.0	12.6	3.2	1	1897	Solomons, Md	Bridgeton, N. J.
116045	.....	Slp.	Silvie	5	5	26.1	12.5	3.4	1	1885	City Island, N. Y	Bridgeport, Conn.
116901	K. P. G. L.	Sch. y.	Similtar	30	26	55.2	15.0	7.9	4	1899	South Boston, Mass	New York, N. Y.
116350	.....	Sch.	Simmons	62	59	76.5	23.0	6.2	3	1890	Cambridge, Md	Crisfield, Md.
116328	.....	Slp.	Simon Banks	9	9	31.5	14.8	3.7	2	1890	Southport, Conn	Bridgeport, Conn.
200793	K. T. B. H.	Sch.	Singleton Palmer	2,859	2,357	294.9	45.4	28.2	12	1904	Waldoboro, Me	Boston, Mass.
115575	J. S. Q. D.	Shp.	Sintram	1,656	1,495	215.4	42.9	24.2	17	1877	Freeport, Me	San Francisco, Cal.
202798	.....	Sch.	Sioux	17	9	50.3	18.8	3.6	5	1906	Biloxi, Miss	New Orleans, La.
115959	K. T. B. R.	Sch.	Sir Knight	80	44	79.4	23.0	7.9	15	1885	Boothbay, Me	New York, N. Y.
116741	.....	Sch.	SIR ISAAC LOTHIAN BELL	3,418	3,158	365.5	45.8	23.0	8	1896	West Bay City, Mich	Duluth, Minn.
116721	.....	Slp. y.	Siren	16	10	50.3	12.6	5.4	2	1896	Racine, Wis	Chicago, Ill.
116769	.....	Slp.	Sirocco	5	5	24.7	10.1	4.8	1	1897	Friendship, Me	Deer Isle, Me.
116888	.....	Slp.	Sirona	17	17	43.9	13.2	7.0	2	1899	South Boston, Mass	Boston, Mass.
115859	.....	Sch.	Sisters	23	22	59.0	15.9	4.1	3	1882	St. Michaels, Md	Baltimore, Md.
208355	.....	Slp. y.	Siwash	19	16	40.7	11.4	4.9	2	1911	Terminal Island, Cal	Los Angeles, Cal.
116891	.....	Slp.	Skip	10	10	37.0	11.0	2.6	1	1898	Alexandria Bay, N. Y	Cape Vincent, N. Y.
116366	.....	Cat.	Skipjack	5	5	32.0	13.6	3.1	1	1886	Patchogue, N. Y	Patchogue, N. Y.
211233	L. C. W. R.	*Sch.	Skippack	739	642	177.6	33.0	14.5	3	1913	Noank, Conn	Philadelphia, Pa.
209496	.....	Slp.	Skopelos	5	5	28.5	11.3	3.3	4	1910	Tarpon Springs, Fla	Key West, Fla.
22493	.....	Sch.	Smith Tuttle	89	84	78.6	23.8	7.7	4	1850	East Haddam, Conn	Calais, Me.
116915	.....	Sch.	Smith K. Martin	50	33	73.7	22.7	5.8	3	1899	Pocomoke City, Md	Tappahannock, Va.
117118	K. S. D. C.	Sch	Smuggler	119	91	103.6	24.2	10.6	21	1902	Essex, Mass	Gloucester, Mass.
204224	K. W. D. M.	*Sch.	Smyrna	741	626	181.3	35.1	14.2	3	1907	Bath, Me	New York, N. Y.
203848	.....	Slp.	Snow Fleet	20	18	47.7	17.0	4.0	1	1907	St. Helena Island, S. C	Beaufort, S. C.
115616	J. T. C. H.	Sch.	Snow and Burgess	1,655	1,528	228.5	41.5	24.7	11	1878	Thomaston, Me	San Francisco, Cal.
116547	.....	Sch.	Sodonia Curley	79	75	91.0	23.4	5.1	3	1892	Alexandria, Va	Alexandria, Va.
116766	.....	Sch.	Sofie Fournica	22	19	46.0	15.5	4.8	1	1897	West Bay City, Mich	Grand Haven, Mich.
116886	.....	Ywl. y.	[2] Solace	40	37	66.2	20.0	4.0	2	1899	Patchogue, N. Y	New York, N. Y.
116050	.....	Sch.	Solano	66	63	74.0	25.0	5.5	3	1885	Benicia, Cal	San Francisco, Cal.
115654	J. T. H. F.	*Sch.	Solitaire	1,515	1,384	213.7	40.1	24.1	3	1879	Bath, Me	New York, N. Y.
116911	K. P. H. R.	*Sch.	Solus	839	743	184.6	35.2	16.2	2	1899	.....do	Fall River, Mass.
116714	K. M. R. L.	*Slp.	Somerset	283	253	143.4	31.3	8.1	2	1896	.....do	Do.
201808	K. T. R. M.	*Sch.	Somerset	629	597	200.3	30.2	12.6	2	1905	Elkton, Md	Baltimore, Md
201746	.....	Slp. y.	Sonya	27	18	51.5	13.1	7.9	1	1905	Bristol, R. I	Bristol, R. I.

[1] Formerly schooner-barge L. A. Dempsey.

[2] Formerly schooner-yacht { (a) Agatha. (b) Tammany.

[3] Formerly yawl-yacht Sommerhelm.
† Composite.

MERCHANT SAILING VESSELS OF THE UNITED STATES—Continued.

Official No.	Signal letters.	Rig.	Name of vessel	Gross tonnage.	Net tonnage.	Length.	Breadth.	Depth.	Crew.	When built.	Where built.	Home port (where permanent document issues).
						Feet.	*Feet.*	*Feet.*				
116057		Slp.	Sophie	5	5	27.3	10.6	3.3	2	1884	Key West, Fla.	Key West, Fla.
117122		Slp.	Sophie	8	8	35.2	12.7	3.3	1	1898	St. Andrews, Fla.	Tampa, Fla.
208412		Slp.	Sophie	6	5	33.0	12.7	3.1	2	1910	Charleston, S. C.	Charleston, S. C.
117069	K. R. H. V.	Sch.	Sophie Christenson	675	570	180.6	38.0	13.4	18	1901	Port Blakeley, Wash.	San Francisco, Cal.
116053		Sch	Sophie E	42	40	64.5	22.8	4.5	1	1895	San Francisco, Cal.	Do.
116048		Slp.	Sophy and Ina	15	9	39.0	14.7	4.4	4	1900	Mauricetown, N. J.	Bridgeton, N. J.
117231		Sch.	Sorento	35	35	65.6	17.9	5.0	8	1903	Tampa, Fla	Tampa, Fla.
201828	K. T. R. W.	[1]Sch.	South East	869	835	203.0	35.0	18.0	5	1905	Jacksonville, Fla.	Jacksonville, Fla.
116234		Sch.	South Lake	24	22	51.6	17.4	4.2	1	1888	Washington, N. C.	Newbern, N. C.
201375	K. T. L. F.	[2]Sch.	South Land	869	835	203.0	35.0	18.0	4	1904	Jacksonville, Fla.	Philadelphia, Pa.
201521	K. T. L. V.	[2]Sch.	South West	869	835	203.0	35.0	18.0	5	1904	....do.	Jacksonville, Fla.
2884		Sch.	Southern City	38	36	62.4	20.3	6.4	4	1871	Somerset County, Md.	Baltimore, Md.
115710		Sch y.	Southern Cross	47	47	69.5	18.8	6.4	5	1880	Brooklyn, N. Y.	Stamford, Conn.
117186		Sch.	Southern Girl	11	6	38.0	14.8	3.1	2	1902	Biloxi, Miss	Gulfport, Miss.
116728		Sch.	Southern States	27	15	62.2	19.0	4.4	3	1896	....do.	Do.
116759	K. N. B. G.	Ywl. y.	Spalpeen	29	29	66.0	12.5	8.1	2	1897	Bristol, R. I.	New Bedford, Mass.
116113		Slp.	Sparkle	10	10	36.7	13.6	4.0	1	1886	Pleasant Plains, N. Y.	New York, N. Y.
116197		Slp.	Sparkle	6	6	34.4	12.3	3.8	1	1884	Providence, R. I.	St. Augustine, Fla.
22013		Sch.	Sparkling Sea	27	26	52.4	17.6	6.0	3	1856	Somerset County, Md.	Baltimore, Md.
117207		Sch.	Sparta	15	14	53.0	15.0	3.4	4	1902	St. Andrews Bay, Fla.	Tampa, Fla.
211177	L. C. V. S.	Slp. y.	Spartan	33	25	57.0	14.5	9.2	5	1913	Bristol, R. I.	New York, N. Y.
23922	J. K. L. S.	Sch.	Spartel	132	126	91.0	27.0	7.6	5	1868	Pembroke, Me.	Eastport, Me.
115973		Sch.	Spectre	15	15	46.0	13.9	3.7	2	1883	Berwick, La.	Galveston, Tex.
116661	K. M. F. N.	Sch.	Speculator	110	77	90.2	24.5	9.8	23	1895	Essex, Mass.	Gloucester, Mass.
115842		Sch.	Speed	47	44	67.1	23.3	6.1	3	1882	Russum, Md.	Baltimore, Md.
116753		Sch.	Speedwell	25	23	51.5	17.0	4.8	3	1890	Marco, Fla.	Tampa, Fla.
116016	K. L. H. P.	Sch. y.	Speranza	99	66	80.0	21.9	9.7	3	1884	Bay Ridge, N. Y.	Vinal Haven, Me.
210580		Sch.	Spider	6	6	30.6	10.8	2.8	1	1912	Igiutalik, Alaska	St. Michael, Alaska.
116378	K. H. W. D.	Sch.	Spokane	639	570	183.0	38.5	13.2	9	1890	Port Blakeley, Wash.	Port Townsend, Wash.
115493		Slp.	Spray	6	6	31.0	13.0	3.0	2	1876	Brooklyn, N. Y.	Greenport, N. Y.
116680		Slp.	Spray	6	5	31.0	12.0	2.8	1	1895	Currituck, N. C.	Elizabeth City, N. C.
201167	K. T. G. H.	[3]Sch.	Spring	1,780	1,672	256.0	43.0	20.0	7	1904	Noank, Conn.	Philadelphia, Pa.
117040	K. Q. T. P.	Sch.	Springfield	633	538	172.0	36.1	13.7	8	1901	Bath, Me.	Mobile, Ala.
116765		Slp.	Springwell	8	7	29.0	12.5	3.9	3	1897	Key West, Fla.	Key West, Fla.
117181		Sch.	Squanto	131	95	105.0	24.6	10.8	17	1902	Essex, Mass.	Plymouth, Mass.
23362		Sch.	Stafford	199	189	112.0	25.6	9.6	5	1868	Tonawanda, N. Y.	Milwaukee, Wis.
21676	K. T. P. M.	Ywl. y	[4]Stalwart	27	20	51.8	16.4	6.8	3	1853	New York, N. Y.	New York, N. Y.
22529		Sch.	Stampede	7	6	31.5	12.1	3.5	3			Key West, Fla.
115634	J. T. F. B.	Shp.	Standard	1,534	1,461	212.0	40.2	24.5	7	1878	Phippsburg, Me.	San Francisco, Cal.
116943		Sch.	Standard	15	15	42.5	14.7	3.9	10	1900	Key West, Fla.	Key West, Fla.
117187		Slp.	Stanley Norman	10	10	47.5	15.3	4.0	5	1902	Salisbury, Md.	Crisfield, Md.
205923	K. W. S. V.	Sch.	Stanley M. Seaman	1,060	953	189.0	39.4	20.0	8	1908	Rockland, Me	Boston, Mass.
116591		Sch.	Stanton	22	12	48.5	18.4	5.4	5	1893	Bridgeton, N. J	Bridgeton, N. J.
115080		Slp.	Star	11	11	37.0	15.0	4.0	1	1870	San Francisco, Cal.	San Francisco, Cal.
115143		Slp.	Star	5	5	27.0	12.6	2.9	1	1873	Bridgeport, Conn.	Bridgeport, Conn.
115182		Sch.	Star	47	45	62.2	23.0	4.5	1	1873	Vallejo, Cal.	San Francisco, Cal.
115884		Slp.	Star	6	6	34.7	12.9	3.8	2	1863	Mobile, Ala.	Key West, Fla.
23049		Slp.	Starlight	18	10	43.7	17.0	4.7	4	1867	Greenport, N. Y.	Bridgeton, N. J.
3882	K. Q. T. L.	Shp.	[1]STAR OF ALASKA	1,862	1,590	256.3	38.5	17.5	75	1886	Glasgow, Scotland	San Francisco, Cal.
127343	K. P. C. N.	Bk.	[2]*Star of Chile*	1,001	874	202.0	34.2	21.2	13	1868	Dundee, Scotland	Do.
107420	K. N. T. H.	Bk.	[3]*Star of England*	2,123	1,806	264.0	39.0	23.5	117	1893	Dumbarton, Scotland	Do.
161135	K. P. Q. C.	Bk.	[5]STAR OF FINLAND	1,699	1,425	225.7	42.3	20.0	56	1899	Bath, Me.	Do.
116975	K. Q. C. N.	Shp.	[6]*Star of France*	1,706	1,514	258.0	38.0	22.8	20	1877	Belfast, Ireland	Do.
96496	K. P. W. R.	Shp.	[7]STAR OF GREENLAND	2,148	1,974	270.0	43.1	23.6	21	1892	Glasgow, Scotland	Do.
96621	K. R. Q. T.	Bk.	[8]STAR OF HOLLAND	2,131	1,987	284.7	39.7	23.5	19	1885	Belfast, Ireland	Do.
81699	K. Q. C. V.	Bk.	[9]STAR OF ICELAND	2,161	1,875	267.3	40.1	26.3	75	1896	Port Glasgow, Scotland	Do.
136801	K. P. W. J.	Bk.	[10]*Star of India*	1,318	1,247	205.5	35.2	23.4	14	1863	Ramsay, Scotland	Do.
116976	K. Q. C. P.	Shp.	[11]*Star of Italy*	1,784	1,497	251.5	38.2	22.9	107	1877	Belfast, Ireland	Do.
107724	K. R. M. H.	Shp.	[12]STAR OF LAPLAND	3,381	3,006	332.4	45.4	26.1	30	1902	Bath, Me.	Do.
96501	K. P. W. V.	Bk.	[13]*Star of Peru*	1,027	976	190.2	33.0	20.2	16	1863	Sunderland, England	Do.
116977	K. Q. C. R.	Shp	[14]*Star of Russia*	1,981	1,898	275.5	42.2	24.2	19	1874	Belfast, Ireland	Do.
14494	K. G. W. H.	Shp.	[15]STAR OF SCOTLAND	2,598	2,233	300.2	43.1	24.2	23	1887	Port Glasgow, Scotland	Do.
107612	K. Q. N. B.	Shp.	[16]STAR OF ZEALAND	3,292	2,987	332.3	45.4	26.0	30	1901	Bath, Me.	Do.
116614		Sch.	Steelman R. Lee, jr.	17	10	46.0	16.2	4.3	4	1894	Dorchester, N. J.	Bridgeton, N. J.
116641		Cat.	Stella	5	5	26.4	12.3	3.4	1	1894	West Creek, N. J.	Somers Point, N. J.
116960		Sch.	Stella	39	34	61.7	19.1	5.2	3	1900	Fort Ogden, Fla.	Gulfport, Miss.
203501		Slp.	Stella	7	6	38.5	13.3	2.8	1	1906	Deepcreek, Va.	Crisfield, Md.

[1] Formerly schooner-yacht {a Ray. b Woodmansee.

[2] Formerly {a British ship Balclutha. b Hawaiian ship Himalaya. c American bark Himalaya.

[3] Formerly {a British bark La Escocesa. b American bark Coalinga.

[4] Formerly {a British ship Blairmore. b American bark Abby Palmer.

[5] Formerly bark Kaiulani.

[6] Formerly {a British ship Star of France. b Hawaiian ship Star of France.

[7] Formerly {a Hawaiian ship Hawaiian Isles. b Ship Hawaiian Isles.

[8] Formerly {a British ship Zemindar. b German ship Glidemeister. c American bark Homeward Bound.

[9] Formerly {a British bark Willscott. b Hawaiian bark Willscott. c American bark Willscott.

[10] Formerly {a British ship Euterpe. b Hawaiian ship Euterpe. c American bark Euterpe.

[11] Formerly {a British ship Star of Italy. b Hawaiian ship Star of Italy.

[12] Formerly ship Atlaas.

[13] Formerly {a British bark Himalaya. b Hawaiian bark Himalaya. c American bark Himalaya.

[14] Formerly {a British ship Star of Russia. b Hawaiian ship Star of Russia.

[15] Formerly {a British ship Kenilworth. b American ship Kenilworth.

[16] Formerly ship Astral.

MERCHANT SAILING VESSELS OF THE UNITED STATES—Continued.

Official No.	Signal letters.	Rig.	Name of vessel.	Gross tonnage.	Net tonnage.	Length.	Breadth.	Depth.	Crew.	When built.	Where built.	Home port (where permanent document issued).
						Feet.	*Feet.*	*Feet.*				
117189	.....	Sch.	Stella Allen	8	8	44.0	12.4	2.5	1	1902	Morehead City, N. C	Beaufort, N. C.
115827	.....	Sch.	Stella F	17	11	49.7	18.3	3.4	2	1882	Jordan River, Miss	Gulfport, Miss.
209255	.....	Sch.	Stella Morris	22	17	44.5	15.0	3.8	3	1905	Rockport, Tex	Port Lavaca, Tex.
116293	.....	Sch.	Stella I. Lewis	12	7	54.5	14.5	3.7	6	1889	Oriole, Md	Crisfield, Md.
115485	.....	Sch.	Stephen Chase	51	48	66.6	23.9	6.7	4	1876	Dorchester County, Md	Baltimore, Md.
115409	.....	Sch.	Stephen Taber	46	44	63.2	22.3	4.8	2	1871	Glenwood, N. Y	New York, N. Y.
23539	.....	Sch.	Stephen A. Douglass	21	20	55.0	17.5	4.6	6	1861	Philadelphia, Pa	Baltimore, Md.
115889	J. W. Q. S.	Sch.	Stephen G. Loud	499	401	157.0	34.0	12.5	6	1882	Waldoboro, Me	Thomaston, Me.
115132	J. M. S. H.	Sch.	Stephen J. Watts	105	99	84.0	25.8	7.3	3	1873	Jonesport, Me	Boston, Mass.
23447	.....	Sch.	Sterling	63	60	72.0	22.7	7.5	8	1868	Essex, Mass	Mobile, Ala.
201169	.....	Sch.	Sterling Sisters	23	15	61.0	16.2	4.6	2	1904	Selden, Va	Cape Charles, Va.
207460	L. B. M. N.	Sch.	Stiletto	136	99	105.7	24.8	11.7	23	1910	Gloucester, Mass	Gloucester, Mass.
116992	K. Q. G. S.	Sch.	Stimson	693	605	182.0	39.5	13.8	9	1900	Ballard, Wash	Seattle, Wash.
202556	.....	Slp.	Stonewall	9	8	37.7	14.8	3.0	1	1905	Bluffton, S. C	Beaufort, S. C.
115885	.....	Slp.	Stonewall Jackson	6	5	30.0	11.7	3.2	5	1882	Cambridge, Md	Baltimore, Md.
15228	.....	Sch.	[1] Stony Brook	101	96	71.5	25.4	8.6	2	1861	Stonybrook, N. Y	Deer Isle, Me.
23271	.....	Sch.	Storm King	36	34	58.3	18.2	6.3	4	1856	Harpswell, Me	Damariscotta, Me.
23906	.....	Sch.	Storm Petrel	174	165	100.9	27.5	10.8	4	1870	Ellsworth, Me	Ellsworth, Me.
116288	.....	Slp.	Stormy Petrel	7	5	27.0	11.0	3.6	1	1887	Woodsburg, N. Y	Hartford, Conn.
116690	K. M. J. L.	*Sch.	Stratford	678	644	176.4	35.0	14.2	3	1895	Noank, Conn	Perth Amboy, N. J.
115077	.....	Sch.	Stranger	9	6	46.0	11.0	3.0	2	1879	Tilghmans Island, Md	Annapolis, Md.
116808	.....	Slp.	Stranger	9	9	35.4	11.8	5.0	1	1898	Brooklyn, N. Y	New York, N. Y.
155281	K. M. P. F.	*Sch.	[2] Stroudsburg	693	613	173.2	35.0	14.2	5	1896	Noank, Conn	Do.
116198	.....	Sch.	Style	6	6	32.6	10.3	2.6	1	1888	Bath, N. C	Newbern, N. C.
116462	.....	Sch.	Sudie D	10	9	45.7	12.5	3.1	1	1891	Covecreek, N. C	Beaufort, N. C.
115178	.....	Slp.	Suo	9	5	37.8	14.0	3.6	2	1873	Lamberton, N. J	Wilmington, Del.
116632	K. M. F. W.	*Sch.	Suffolk	855	823	192.8	34.7	16.0	3	1894	Noank, Conn	Philadelphia, Pa.
23429	J. D. C. L.	Bg.	Sullivan (whaling)	344	294	115.5	28.5	15.2	36	1866	Gouldsboro, Me	Fall River, Mass.
115245	J. P. F. M.	Sch.	Sullivan Sawin	676	599	147.9	33.9	10.6	6	1874	Bath, Me	Boston, Mass.
115210	J. N. M. C.	*Slp.	Sumner R. Mead	1,035	983	183.6	35.3	22.2	2	1873	Damariscotta, Me	New York, N. Y.
202771	.....	Slp.	Sun	8	8	26.9	9.6	3.0	1	1906	Seattle, Wash	Seattle, Wash.
115730	.....	Sch.	Sunbeam	22	16	46.3	17.6	4.3	3	1880	Tuckerton, N. J	Baltimore, Md.
116320	K. H. B. V.	Sch.	Sunbeam	108	103	82.9	26.0	6.5	3	1890	Bath, Me	Bath, Me.
145153	.....	Sch.	[3] Sunflower	28	22	53.0	17.6	4.6	2	1877	Middlesex County, Va	Richmond, Va.
115200	J. N. G. S.	Sch.	Sunlight	367	349	122.5	32.0	9.7	10	1873	East Haven, Conn	New York, N. Y.
116090	.....	Sch.	Sunlight	26	17	52.6	18.2	5.1	4	1886	Bridgeton, N. J	Bridgeton, N. J.
116131	.....	Slp.	Sunny Side	7	6	29.1	13.8	4.5	1	1886	West Stratford, Conn	New Haven, Conn.
23635	.....	Sch.	Sunny South	49	47	70.0	22.0	6.0	3	1866	Baltimore, Md	Tappahannock, Va.
115804	.....	Sch.	Sunny South	28	26	57.2	18.3	4.8	2	1881	Pocomoke City, Md	Baltimore, Md.
116417	.....	Sch.	Sunny South	7	7	44.6	12.3	3.2	1	1891	Morehead City, N. C	Newbern, N. C.
116219	.....	*Sch.	Sunrise	26	24	60.5	14.1	3.7	3	1888	Milwaukee, Wis	Milwaukee, Wis.
22482	.....	Sch.	Sunshine	73	47	82.3	20.5	7.7	11	1865	Essex, Mass	Houston, Tex.
115070	.....	Slp.	Sunshine	18	17	41.2	15.0	6.2	1	1872	Philadelphia, Pa	New York, N. Y.
116460	.....	Sch.	Sunshine	21	20	44.0	16.7	4.7	2	1891	Waterford, Conn	Baltimore, Md.
117051	.....	Sch. y.	Sunshine	41	34	52.9	20.2	7.4	4	1901	East Boothbay, Me	Boston, Mass.
116033	.....	Sch.	Superior	8	8	33.1	12.7	3.3	2	1884	Key West, Fla	Key West, Fla.
115653	.....	Sch.	Surprise	18	12	48.5	16.0	4.4	2	(†)	Baldwin, N. Y	Cape Charles, Va.
117027	.....	Slp.	Susalee	8	6	32.4	13.3	3.0	1	1900	Charleston, S. C	Charleston, S. C.
22443	.....	Sch.	Susan Frances	49	46	61.8	19.5	6.1	2	1841	Wells, Me	Machias, Me.
22531	.....	Sch.	Susan Jane	49	35	66.0	23.9	5.5	6	1864	Tuckerton, N. J	Bridgeton, N. J.
23688	.....	Slp.	Susan Leach	15	15	44.4	17.5	4.6	1	1868	Patchogue, N. Y	Elizabeth City, N. C.
117103	.....	Slp.	Susan May	10	7	46.0	15.4	2.8	6	1901	Pocomoke City, Md	Crisfield, Md.
116094	.....	Sch.	Susan A. Bryan	44	42	68.9	20.6	5.3	2	1886	St. Michaels, Md	Charleston, S. C.
116144	.....	Sch.	Susan E. Porter	37	24	60.0	21.5	4.3	3	1887	Pocomoke City, Md	Newbern, N. C.
116984	.....	Sch.	Susan L. Watson	28	19	53.0	18.4	5.3	3	1900	Solomons Island, Md	Crisfield, Md.
115899	J. W. T. M.	Sch.	Susan N. Pickering	336	319	135.0	32.0	10.8	6	1882	Belfast, Me	Deer Isle, Me.
115817	.....	Sch.	Susannah	17	6	44.4	19.2	4.2	1	1882	Manteo, N. C	Newbern, N. C.
116052	.....	Slp.	Susie	5	5	29.0	12.0	2.8	1	1883	Oyster Bay, N. Y	Cold Spring, N. Y.
116489	.....	Sch.	Susie	7	7	32.1	11.7	3.4	2	1892	Key West, Fla	Key West, Fla.
116969	.....	Sch.	Susie B	11	11	35.7	13.3	5.8	1	1900	Friendship, Me	Waldoboro, Me.
23863	.....	Slp.	Susie Dirrickson	9	9	35.5	11.5	2.9	3	1870	Worcester County, Md	Cape Charles, Va.
117078	.....	Slp.	Susie Dryden	9	9	45.3	15.9	4.0	5	1901	Pocomoke City, Md	Crisfield, Md.
116971	.....	Slp.	Susie Gray	8	6	44.0	14.7	2.9	1	1900	Cape Charles, Va	Cape Charles, Va.
116914	.....	Slp.	Susie Lee	7	7	41.5	13.8	3.0	3	1899	Holland Island, Md	Baltimore, Md.
116265	.....	Slp.	Susie S	8	6	33.8	14.0	3.7	3	1889	Greenville, N. Y	Cape Charles, Va.
117024	K. Q. R. S.	Sch.	Susie B. Dantzler	229	173	126.6	30.5	7.5	6	1901	Scranton, Miss	Gulfport, Miss.
23946	.....	Sch.	Susie C. Raynor	29	18	64.0	18.3	5.0	6	1871	Littlecreek, Del	Philadelphia, Pa.
116074	.....	Sch.	Susie E. Parriss	17	17	55.0	15.9	4.0	6	1885	Oxford, Md	Baltimore, Md.
115944	K. B. Q. M.	Sch.	Susie H. Davidson	546	482	149.7	35.3	14.3	7	1883	Camden, N. J	New York, N. Y.
115865	J. W. K. B.	Sch.	Susie P. Oliver	272	236	128.6	32.3	9.2	6	1882	Bucksport, Me	Bangor, Me.
23850	.....	Slp.	Swan	24	23	48.2	18.4	5.0	8	1870	Greenport, N. Y	Perth Amboy, N. J.
117011	.....	Slp.	Swan	11	7	29.6	14.1	3.4	1	1900	Shipyard, Ga	Savannah, Ga.
117042	.....	Slp.	Swan	8	8	38.9	13.3	2.4	1	1901	Mitchellville, Fla	Key West, Fla.
116702	.....	Sch.	Swansboro	22	20	54.8	17.4	3.0	2	1895	Swansboro, N. C	Baltimore, Md.
117016	.....	Sch.	Sweet	41	41	73.0	23.2	5.6	3	1901	Pocomoke City, Md	Crisfield, Md.
22397	.....	Sch.	Sweetheart	538	512	175.4	32.6	13.4	7	1867	Detroit, Mich	Detroit, Mich.
208152	.....	Sch. y.	Sweetheart	45	42	45.5	14.6	8.4	3	1899	Sausalito, Cal	Los Angeles, Cal.

[1] Formerly schooner Luna. [2] Formerly schooner-barge Otto. [3] Formerly schooner Thomas J. Jackson. † Rebuilt, 1879.

MERCHANT SAILING VESSELS OF THE UNITED STATES—Continued.

Official No.	Signal letters.	Rig.	Name of vessel.	Gross tonnage.	Net tonnage.	Length.	Breadth.	Depth.	Crew.	When built.	Where built.	Home port (where permanent document issues).
						Feet.	*Feet.*	*Feet.*				
210027	.....	Slp.	Sybil	6	6	25.0	10.9	5.1	1	1912	Mattacombie, Fla	Key West, Fla.
23483	.....	Slp.	Sylph	7	7	30.6	11.5	4.2	1	1867	East Haddam, Conn	New London, Conn.
116191	.....	Sch.	Sylvan Dell	14	8	43.5	16.5	4.3	5	1888	Dividing Creek, N. J	Bridgeton, N. J.
208132	L.B.R.H.	Sch.	Sylvania	136	99	105.6	24.8	11.6	23	1910	Gloucester, Mass	Gloucester, Mass.
116708	.....	Slp.	Sylvia	8	8	27.5	10.8	5.9	1	1896	Friendship, Me	Provincetown, Mass.
200000	.....	Slp.	Sylvia	7	6	32.0	11.0	2.8	1	1904	Lake Charles, La	Eagle Pass, Tex.
116456	K.J.W.L.	Sch.	Sylvia C. Hall	384	285	147.8	35.0	11.0	5	1891	Bridgeport, Conn	New Haven, Conn.
116988	.....	Ywl.y.	Syren	17	17	41.6	12.4	6.2	2	1899	East Boothbay, Me	Boston, Mass.
			T.									
24480	.....	Sch.	T. Alonzo	23	22	48.0	18.0	3.8	1	1866	San Francisco, Cal	San Francisco, Cal.
145009	.....	Sch.	T. Ellis	34	32	42.6	13.6	6.7	2	1891	San Pedro, Cal	San Diego, Cal.
24267	H.R.S.W.	Sch.	[1]T. Towner (whaling)	197	152	97.0	25.5	10.4	6	1866	New Haven, Conn	New Bedford, Mass.
145109	.....	Sch.	T. B. Husted	27	17	52.9	18.1	5.0	6	1876	Newport, N. J	Bridgeton, N. J.
24834	.....	Sch.	T. D. Purnell	64	61	76.0	23.5	5.8	3	1870	Dorchester County, Md	Crisfield, Md.
145213	.....	Sch.	T. G. Cruse	97	92	85.0	24.9	6.9	3	1890	Tuckahoe, N. J	Somers Point, N. J.
205443	K.W.Q.R.	*Sch.	T. J. Hooper	722	697	204.0	35.2	13.5	2	1908	Sharptown, Md	Wilmington, Del.
145449	.....	Sch.	T. L. Dawson	10	9	43.1	13.8	3.1	1	1887	St. Michaels, Md	Cape Charles, Va.
145817	K. P. F. T.	Sch.	T. M. Nicholson	128	90	95.1	24.4	10.8	18	1899	Essex, Mass	Bucksport, Me.
24889	.....	Sch.	T. O. Ladow	24	15	49.0	18.4	4.0	6	1869	Dorchester, N. J	Bridgeton, N. J.
145269	.....	Sch.	T. O. Smith	46	41	64.0	20.5	4.8	2	1881	Islip, N. Y	Patchogue, N. Y.
145174	.....	Sch.	T. Q. Gilliam	17	16	52.0	16.9	3.4	3	1878	Norfolk, Va	Norfolk, Va.
145265	.....	Sch.	T. R. Creamer	25	17	65.9	17.7	4.6	2	1881	Whitehaven, Md	Annapolis, Md.
24741	.....	Slp.	T. T. Francis	8	8	34.0	11.8	3.2	1	1867	Crisfield, Md	Newport News, Va.
24853	J. K. L.W.	Sch.	T. W. Allan	113	95	83.9	26.1	7.5	4	1870	Dennysville, Me	Calais, Me.
145346	.....	Sch.	T. W. Bush	10	9	49.0	14.6	3.4	6	1883	Fairmount, Md	Baltimore, Md.
145512	K. G. H.L.	Sch.	T. W. Cooper	158	150	99.0	28.3	8.3	4	1889	East Machias, Me	Boston, Mass.
145394	K.C.V.J.	Sch.	T. W. Dunn	707	634	163.3	35.4	16.6	5	1884	Thomaston, Me	Philadelphia, Pa.
145052	.....	Sch.	T. W. Spencer	71	67	74.5	25.0	6.7	3	1874	Cornwall, N. Y	Cold Spring, N. Y.
145072	J. R. F. V.	Sch.	T. Morris Perot	308	253	124.3	33.8	10.2	5	1875	Jamestown, Va	New York, N. Y.
210727	L. C. Q. K.	*Sch.	Tabor	963	876	195.0	35.0	17.6	4	1912	Noank, Conn	Philadelphia, Pa.
145257	J. V. K. C.	Ship.	Tacoma	1,738	1,671	222.2	41.0	17.7	14	1881	Bath, Me	San Francisco, Cal.
145836	.....	Sch.	Tacoma	105	71	96.4	24.2	10.0	18	1900	Essex, Mass	Gloucester, Mass.
202701	K.V.D.R.	*Sch.	Tamanend	721	623	177.0	35.0	14.2	3	1905	Noank, Conn	Philadelphia, Pa.
205212	K.W.P.R.	*Sch.	Tamaqua	830	732	180.2	35.0	14.7	3	1908	.....do	New York, N. Y.
24511	.....	Sch.	Tanniscott	28	27	50.1	16.8	6.3	5	1863	Boothbay, Me	Boston, Mass.
203169	K.V.L.H.	Sch. y.	Tarmina	62	56	78.7	19.0	10.2	9	1906	Boston, Mass	Do.
96186	.....	Slp. y.	[2]Tarpon	26	24	50.5	14.2	6.4	2	1892	Chicago, Ill	Port Huron, Mich.
24613	.....	Slp.	Tartar	12	12	36.8	13.5	3.9	0	.....	.....	Plymouth, Mass.
24625	.....	Sch.	Tartar	48	46	68.0	24.5	4.5	1	1868	San Francisco, Cal	San Francisco, Cal.
201267	.....	Sch.	Tartar	128	88	104.0	25.2	11.8	17	1904	Essex, Mass	New York, N. Y.
145879	K. Q.W.N.	Sch.	Tattler	172	135	113.9	25.8	12.0	24	1901	.....do	Gloucester, Mass.
145954	K.S.D.V.	Sch.	Taurus	551	514	161.1	40.0	13.4	9	1902	Marshfield, Oreg	San Francisco, Cal.
145002	.....	Sch.	Teaser	33	33	69.0	12.9	8.0	2	1874	Upper Cascade, Wash	Port Townsend, Wash.
145515	.....	Slp.	Teaser	5	5	30.5	10.8	2.8	1	1882	City Island, N. Y	New York, N. Y.
145789	.....	Slp.	Teaser	5	5	31.7	11.6	2.6	1	1891	Sayville, N. Y	Bridgeport, Conn.
145090	.....	Sch.	Telegram	45	42	70.7	21.7	6.9	7	1875	Mystic, Conn	Tampa, Fla.
24691	.....	Slp.	Telegraph	26	24	47.5	18.6	5.6	4	1850	Bellport, N. Y	Greenport, N. Y.
209211	.....	Ywl.	Telemachus	12	12	35.5	15.6	5.2	1	1909	San Diego, Cal	San Diego, Cal.
145196	.....	Sch.	Telephone	20	19	48.0	14.3	5.4	3	1878	Kennebunk Port, Me	Boston, Mass.
145288	.....	Slp.	Telephone	13	13	35.4	15.0	5.1	2	1882	Charleston, S. C	Charleston, S. C.
120008	.....	Ywl. y.	[3]Telfer	16	15	35.5	14.5	4.6	1	1888	New York, N. Y	New York, N. Y.
24517	J. B. C. L.	Sch.	Telumah	230	194	110.3	28.1	10.1	5	1866	Damariscotta, Me	Bangor, Me.
210613	L. C. P. Q.	*Sch.	Temple	963	876	195.0	35.0	17.6	4	1912	Noank, Conn	Philadelphia, Pa.
202677	.....	Sch.	Teresa L	18	10	56.2	17.4	3.6	5	1905	Biloxi, Miss	New Orleans, La.
145018	.....	Sch.	Teresa and Alice	62	35	72.5	20.0	9.2	6	1902	Essex, Mass	Mobile, Ala.
203086	.....	Sch.	Terranova	138	94	106.5	25.6	11.2	17	1906	.....do	Boston, Mass.
145590	.....	Slp.	Tessie Carman	8	8	31.8	12.8	3.6	1	1891	Bayport, N. Y	Perth Amboy, N. J.
145273	.....	Sch.	Teutonia	594	564	177.0	32.0	12.5	6	1881	Marine City, Mich	Port Huron, Mich.
145972	.....	Slp. y	Teva	24	15	51.3	14.5	6.7	1	1903	East Boothbay, Me	Vinalhaven, Me.
206040	.....	Sch.	Texas	6	5	35.0	15.0	2.4	1	1908	Seadrift, Tex	Port Lavaca, Tex.
207000	.....	*Slp.	Texas	8	6	35.3	12.5	2.3	2	1907	Matagorda, Tex	Do.
145633	.....	Sch.	Thalia	82	47	81.8	22.0	9.0	16	1892	Gloucester, Mass	Glouceater, Mass.
145431	.....	Sch.	The Belle	20	19	46.2	16.5	3.5	2	1886	Astoria, Oreg	Astoria, Oreg.
145572	K. J. C. P.	Sch.	The Josephine	639	563	173.0	36.0	15.0	7	1890	Baltimore, Md	Baltimore, Md.
145383	.....	Lgr.	The Ocean	6	6	37.0	12.1	3.6	1	1884	Lockport, La	Brashear, La.
145685	.....	Slp.	The Owl	6	6	30.0	11.6	3.6	2	1888	Bourne, Mass	Provincetown, Mass.
205270	.....	Slp.	The Teaser	7	5	32.7	13.9	3.8	2	1908	Cainhoy, S. C	Charleston, S. C.
145630	K. L. P.Q.	Sch.	Thelma	525	449	157.3	35.6	13.2	6	1893	Rockland, Me	Deer Isle, Me.
145875	.....	Sch.	Thelma	6	6	31.1	12.4	2.8	1	1889	Michells Point, Tex	Port Lavaca, Tex.
145048	.....	Slp.	Thelma	8	8	36.0	12.5	4.0	1	1901	Ocean City, N. J	Somers Point, N. J.
200356	.....	Slp.	Thelma	9	7	45.0	13.0	3.7	1	1903	Fitchetts, Va	Cape Charles, Va.
201505	.....	Sch.	Thelma	12	12	44.0	14.6	2.8	1	1904	Beaufort, N. C	Beaufort, N. C.
202508	.....	Slp.	Thelma	13	8	45.5	16.1	4.1	2	1905	Fairbank, Md	Bridgeton, N. J.
206863	.....	Slp.	Thelma	5	5	35.7	12.2	2.5	3	1909	Bedsworth, Md	Crisfield, Md.
145812	.....	*Sch.	Thelma C	12	8	43.5	14.3	3.4	2	1899	Biloxi, Miss	Gulfport, Miss.
145959	.....	Sch.	Thelma G	10	9	47.6	16.9	3.4	1	1903	Kinnekeet, N. C	Elizabeth City, N. C.

[1] Formerly {a Schooner T. Towner. b British schooner T. Towner.

[2] Formerly sloop-yacht Hattie Bradwell.

[3] Formerly sloop-yacht {a Frique. b Josephine.

MERCHANT **SAILING** VESSELS OF THE UNITED STATES—Continued.

Official No.	Signal letters.	Rig.	Name of vessel.	Gross tonnage.	Net tonnage.	Length.	Breadth.	Depth.	Crew.	When built.	Where built.	Home port (where permanent document issues).
						Feet.	*Feet.*	*Feet.*				
145753	.....	Sch.	Thelma G. Roberts.....	6	6	45.3	14.0	2.7	4	1897	Applegarth, Md.....	Crisfield, Md.
202471	K.V.C.B.	Sch.	Theoline.....	981	850	185.0	38.4	18.4	7	1905	Belfast, Me.....	Boston, Mass.
145859	K.Q.H.L.	*Sch.	Theodora Palmer.....	1,042	910	196.4	40.5	17.6	2	1900	Noank, Conn.....	New London, Conn.
145900	.....	Sch.	Theodore Roosevelt.....	125	90	104.6	24.5	10.6	21	1901	Gloucester, Mass.....	Gloucester, Mass.
145914	.....	Sch.	Theodore Roosevelt.....	62	51	77.0	23.5	5.5	2	1901	San Francisco, Cal.....	San Francisco, Cal.
145254	.....	Sch.	Theodore S. Fassett.....	548	521	186.8	31.9	11.0	6	1881	Marine City, Mich.....	Port Huron, Mich.
145146	.....	Sch.	Theresa.....	24	23	52.5	21.0	3.5	2	1877	San Francisco, Cal.....	San Francisco, Cal.
145155	.....	Sch.	Theresa.....	15	15	45.0	16.1	3.7	1	1877	Germantown, N. C.....	Newbern, N. C.
145050	.....	Sch.	Theresa.....	20	12	45.5	16.8	3.9	4	1902	Biloxi, Miss.....	New Orleans, La.
208081	.....	Sch.	Theresa and Ethel.....	23	18	57.0	17.7	5.0	6	1910	Whitehaven, Md.....	Crisfield, Md.
202170	.....	Slp.	Thetis.....	7	7	32.0	11.4	3.6	1	1905	Port Republic, N. J.....	Somers Point, N. J.
204015	.....	Slp. y.	Thetis.....	19	11	42.0	15.3	6.8	1	1907	East Boothbay, Me.....	Portland, Me.
145497	.....	Slp.	Thistle.....	10	9	41.8	14.5	3.6	6	1888	Cambridge, Md.....	Baltimore, Md.
145045	.....	Sch.	Thistle.....	22	13	54.0	18.1	3.9	4	1902	Biloxi, Miss.....	Gulfport, Miss.
145529	.....	Sch.	Thomas Armstrong.....	89	85	82.0	21.1	5.8	3	1888	Isle La Motte, Vt.....	Plattsburg, N. Y.
145690	.....	Sch.	Thomas Brundage.....	72	69	79.1	21.0	9.1	11	1895	Essex, Mass.....	Boston, Mass.
209233	.....	Slp.	Thomas Clyde.....	27	21	51.5	18.2	5.3	6	1911	Oriole, Md.....	Crisfield, Md.
145133	.....	Slp.	Thomas Collins.....	13	12	36.0	14.0	4.4	1	1877	City Island, N. Y.....	Perth Amboy, N. J.
24915	.....	Sch.	Thomas Gawn.....	540	522	170.8	31.7	13.5	7	1872	Black River, Ohio.....	Port Huron, Mich.
24816	J.H.M.S.	Sch.	Thomas Hix.....	99	94	77.4	27.5	8.3	4	1847	Thomaston, Me.....	Bath, Me.
145335	.....	Sch.	Thomas Humphreys.....	64	48	77.4	23.4	5.5	4	1883	Milford, Del.....	Bridgeton, N. J.
145311	.....	Sch.	Thomas Richard.....	84	80	85.0	23.9	6.3	4	1882	Cambridge, Md.....	Crisfield, Md.
24408	.....	Sch.	Thomas Seabrook.....	43	41	60.0	21.4	5.0	2	1857	Nyack, N. Y.....	Perth Amboy, N. J.
24637	.....	Sch.	Thomas Thomas.....	43	29	67.4	19.7	5.0	3	1867	Beaufort, N. C.....	Baltimore, Md.
145963	.....	Sch.	Thomas Thomas.....	6	6	39.2	10.4	2.3	1	1903	Smyrna, N. C.....	Beaufort, N. C.
145575	K.J.G.B.	Sch.	Thomas Winsmore.....	435	381	141.4	34.2	10.6	6	1891	Milton, Del.....	Philadelphia, Pa.
202423	.....	Sch.	Thomas A. Cromwell.....	128	89	109.9	24.5	11.6	8	1905	Essex, Mass.....	Boston, Mass.
209188	.....	Sch.	Thomas A. Jones.....	56	47	86.0	23.7	5.3	3	1911	Carters Creek, Va.....	Tappahannock, Va.
145470	.....	Sch.	Thomas A. Rogers.....	27	18	54.8	17.2	5.5	4	1887	Camden, N. J.....	Richmond, Va.
145573	.....	Sch.	Thomas B. Bourne.....	18	9	53.5	15.5	4.4	3	1891	Magothy River, Md.....	Newport News, Va.
145347	.....	Sch.	Thomas B. Cator.....	46	34	69.2	23.6	5.2	4	1883	Taylors Island, Md.....	Chincoteague, Va.
145252	J.V.H.P.	Sch.	Thomas B. Garland.....	348	275	126.6	32.0	11.4	6	1881	Bath, Me.....	Tampa, Fla.
145682	.....	Slp.	Thomas B. Reed.....	10	9	31.1	12.2	5.5	1	1895	Friendship, Me.....	Plymouth, Mass.
145723	K.M.S.T.	Sch.	[1]Thos. B. Reed.....	115	98	79.1	27.0	7.5	3	1882	Newcastle, New Brunswick.	Portland, Me.
145302	.....	Sch.	Thomas B. Schall.....	55	52	75.3	22.9	6.5	3	1882	Baltimore, Md.....	Annapolis, Md.
24992	.....	Sch.	Thomas B. Taylor.....	93	88	87.1	23.6	6.9	3	1873	Wicomico County, Md.....	Tappahannock, Va.
145301	.....	Sch.	Thomas C. Eaton.....	77	73	83.7	23.8	6.2	3	1882	Dorchester County, Md....	Crisfield, Md.
145358	.....	Sch.	Thomas C. Rackett.....	44	28	59.0	19.2	8.0	6	1883	Noank, Conn.....	New York, N. Y.
145591	.....	Sch.	Thos. E. Taylor.....	10	9	56.0	15.2	4.1	4	1891	Solomons Island, Md.....	Crisfield, Md.
145549	K.H.G.S.	Sch.	Thomas F. Pollard.....	707	617	157.5	34.0	17.0	7	1890	Dennisville, N. J.....	New York, N. Y.
145514	.....	Sch.	Thomas G. Duncan.....	9	9	55.3	15.4	3.6	7	1890	Solomons Island, Md.....	Crisfield, Md.
24860	.....	Slp.	Thomas G. Hunt.....	22	14	48.4	18.4	4.6	2	1871	Greenport, N. Y.....	Ellzabeth City, N. C.
24020	.....	Sch.	Thomas H. Brice.....	48	46	73.0	21.0	5.0	3	1856	Baltimore, Md.....	Stamford, Conn.
24978	.....	Sch.	Thomas H. Bowland.....	298	283	138.8	26.0	11.1	6	1872	Manitowoc, Wis.....	Port Huron, Mich.
24881	.....	Sch.	Thomas H. Kirby.....	36	34	63.0	20.2	5.6	3	1871	Talbot County, Md.....	Baltimore, Md.
145316	.....	Sch.	Thomas H. Kirby.....	28	26	61.1	17.6	5.1	2	1882	St. Michaels, Md.....	Annapolis, Md.
145578	K.J.G.R.	Sch.	Thomas H. Lawrence.....	374	322	134.7	33.3	11.0	5	1891	Boston, Mass.....	Boston, Mass.
203780	.....	Sch.	Thomas H. Robbins.....	28	16	52.6	18.6	5.0	7	1906	Dorchester, N. J.....	Bridgeton, N. J.
201841	.....	Sch.	Thomas J. Carroll.....	71	45	82.8	21.5	8.8	10	1905	Essex, Mass.....	Pensacola, Fla.
24805	.....	Sch.	Thomas J. Dall.....	66	63	82.4	23.5	5.5	3	1869	Dorchester County, Md....	Annapolis, Md.
24727	.....	Sch.	Thomas J. Parks.....	26	18	53.5	18.0	5.6	3	1865	.....do.....	Alexandria, Va.
24969	.....	Sch.	Thomas J. Seward.....	75	66	87.0	25.8	6.6	3	1873	.....do.....	Crisfield, Md.
145571	K.J.C.N.	Sch.	Thomas J. Shryock.....	173	164	117.4	23.7	7.7	4	1891	Bethel, Del.....	Seaford, Del.
145345	K.B.P.W.	Sch.	Thomas L. James.....	396	329	143.9	35.0	11.0	7	1883	New Haven, Conn.....	New York, N. Y.
145264	.....	Sch.	Thomas L. Parker.....	628	596	186.9	33.0	13.5	3	1881	Manitowoc, Wis.....	Do.
145527	.....	Sch.	Thomas M. Freeman.....	10	9	53.7	14.6	3.0	4	1889	Madison, Md.....	Baltimore, Md.
145916	K.R.L.Q.	Bkn.	Thos. P. Emigh.....	1,040	923	211.6	42.4	16.4	12	1902	Tacoma, Wash.....	San Francisco, Cal.
145256	.....	Sch.	Thomas R. Powley.....	15	14	57.0	14.5	3.9	2	1881	Cambridge, Md.....	Annapolis, Md.
24911	.....	Sch.	Thomas R. Wooley.....	104	99	96.0	26.0	5.0	4	1872	Keyport, N. J.....	New York, N. Y.
202367	K.V.J.D.	Sch.	Thomas S. Gorton.....	140	92	106.6	25.4	11.5	21	1905	Essex, Mass.....	Gloucester, Mass.
145366	.....	Slp.	Thomas S. Lee.....	12	6	40.6	15.7	4.2	1	1884	Leesburg, N. J.....	Bridgeton, N. J.
202669	.....	Sch.	Thomas S. Martin.....	32	16	49.5	15.3	5.3	1	1905	Cappahoosic, Va.....	Richmond, Va.
145822	.....	Slp.	Thomas S. Price.....	6	6	41.5	14.0	2.8	4	1899	Holland Island, Md.....	Annapolis, Md.
145274	.....	Sch.	Thomas W. Knight.....	66	62	73.4	21.3	7.6	6	1881	Essex, Mass.....	Pensacola, Fla.
24715	.....	Sch.	Thomas W. Moore.....	32	23	59.2	20.5	5.5	1	1866	Dorchester County, Md....	Annapolis, Md.
24596	J.C.F.M.	Sch.	Thomas W. H. White.....	213	159	114.6	29.6	9.2	6	1867	Tuckerton, N. J.....	Bath, Me.
24858	.....	Sch.	Thos. H. Bally Browne....	35	33	67.6	21.5	5.1	2	1870	Somerset County, Md.....	Baltimore, Md.
145705	K.M.N.D.	*Sch.	Thomaston.....	693	613	173.2	35.0	14.2	3	1895	Noank, Conn.....	Philadelphia, Pa.
76383	.....	Sch.	[2]Thompson Bros.....	8	8	31.7	11.7	2.9	1	1882	Handsboro, Miss.....	Mobile, Ala.
24987	.....	Sch.	Three Brothers.....	349	332	136.5	25.9	12.0	6	1873	Black River, Ohio.....	Port Huron, Mich.
145241	.....	Sch.	Three Brothers.....	54	51	77.0	24.0	5.5	3	1881	Pocomoke City, Md.....	Baltimore, Md.
145387	.....	Sch.	Three Brothers.....	7	6	33.4	10.0	2.4	1	1884	St. Mary County, Md.....	Alexandria, Va.
201530	.....	Slp.	Three Brothers.....	7	7	39.3	16.5	3.2	2	1904	Dawfuskie Island, S. C....	Beaufort, S. C.
145946	.....	Sch.	Three Bros.....	11	9	50.4	14.4	3.6	1	1902	Bachelor, N. C.....	Newbern, N. C.
145207	.....	Lgr.	Three Friends.....	8	8	38.2	12.8	3.0	1	1879	Terrebonne, La.....	Brashear, La.
145647	.....	Sch.	Three Friends.....	5	5	40.6	10.2	2.3	1	1893	Beaufort, N. C.....	Beaufort, N. C.
145601	K.J.W.B.	Sch.	Three Marys.....	1,151	1,024	193.7	40.0	17.5	7	1891	Bath, Me.....	New York, N. Y.
145825	.....	Slp.	Three Partners.....	7	7	38.0	13.9	3.5	4	1899	Pocomoke City, Md.....	Tappahannock, Va.
145675	.....	Sch.	Three Pot.....	14	9	45.7	14.2	4.2	2	1894	Morehead City, N. C.....	Beaufort, N. C.

[1] Formerly British schooner Rettie.

[2] Formerly schooner J. T. Liddle.

MERCHANT SAILING VESSELS OF THE UNITED STATES—Continued.

Official No.	Signal letters.	Rig.	Name of vessel.	Gross tonnage.	Net tonnage.	Length.	Breadth.	Depth.	Crew.	When built.	Where built.	Home port (where permanent document issues).
						Feet.	*Feet.*	*Feet.*				
145829		Sch.	Three Samuels	11	7	46.8	13.9	3.0	1	1899	Beaufort, N. C.	Newbern, N. C.
24411		Sch.	Three Sisters	30	29	55.0	19.0	4.0	4	1856	Worcester County, Md	Greenport, N. Y.
24806		Sch.	Three Sisters	65	61	63.0	22.0	6.0	3	1855	Dorchester County, Md	Baltimore, Md.
145008		Sch.	Three Sisters	39	37	61.5	22.0	4.4	2	1874	Milford, Del	Boston, Mass.
145365		Sch.	Three Sisters	23	14	52.0	16.2	4.8	4	1884	Dorchester, N. J	Bridgeton, N. J.
145730		Slp.	Three Sisters	7	5	38.2	12.8	3.3	2	1896	Crisfield, Md	Crisfield, Md.
201493		Sch.	Three Sisters	28	24	47.2	18.7	5.4	3	1904	Scranton, Miss	Gulfport, Miss.
145161		Sch.	Three Sons	58	56	80.0	24.0	6.2	4	1878	Newtown, Md	Crisfield, Md.
145767		Slp.	Tid. Davis	8	8	31.8	12.6	4.8	2	1898	Stamford, Conn	New York, N. Y.
24926		Sch.	Tidal Wave	30	18	55.0	18.3	5.1	7	1872	Mauricetown, N. J	Bridgeton, N. J.
202562	K.V.C.N.	Sch.	Tifton	594	476	173.0	36.2	13.8	8	1905	Mystic, Conn	Boston, Mass.
145298		Slp.	Tiger	5	5	27.8	13.0	3.4	1	1869	Norwalk, Conn	Bridgeport, Conn.
203619		Slp.	Tiger	9	7	28.1	11.9	3.6	1	1906	Dawfuskie Island, S. C	Savannah, Ga.
145118	J. S. C. F.	Bk.	Tillie Baker	654	583	150.1	34.0	18.7	10	1876	Harrington, Me	New York, N. Y.
145818	K.P.G.D.	*Sch.	Tipton	830	729	184.6	35.2	16.1	2	1899	Bath, Me	Fall River, Mass.
145803		Sch.	Titania	106	77	94.0	24.2	9.2	22	1899	Essex, Mass	Gloucester, Mass.
145612		*Sch.	Tobyhanna	836	800	191.7	33.9	15.9	3	1891	Noank, Conn	New York, N. Y.
145570	K.J.B.T.	Sch.	Tofa	535	172.9	35.2	13.1	7	1891	Bath, Me		Mobile, Ala.
210959	L.C.T.K.	*Sch.	Tohickon	739	642	177.5	35.0	17.6	2	1913	Noank, Conn	Philadelphia, Pa.
145507		Sch.	Tokio	1,385	1,316	222.2	38.0	19.0	8	1889	West Bay City, Mich	Cleveland, Ohio.
24117		Sch.	Toledo	31	29	58.3	21.2	4.1	2	1857	Bridgeboro, N. J	Perth Amboy, N. J.
145419	K.D.I.G.	Sch.	Tom Beattie	140	133	93.7	28.3	7.4	3	1886	Bath, Me	New Haven, Conn.
200455		Slp.	Tom Cat	13	10	33.2	14.1	3.9	1	1903	Dawfuskie Island, S. C	Beaufort, S. C.
145373		Sch.	Tony Faust	47	36	71.0	22.4	6.0	3	1884	Pocomoke City, Md	Crisfield, Md.
145432		Sch.	Tony Faust	10	9	52.5	13.0	3.5	4	1886	Dorchester County, Md	Annapolis, Md.
24944		Slp.	Tormentor	10	9	37.0	14.0	4.0	1	1873	Welsh Point, Conn	New London, Conn.
207503		*Sch.	Tottenville	643	643	175.6	35.1	13.3	4	1910	Tottenville, N. Y	Philadelphia, Pa.
200322		Slp.	Toy	7	6	33.0	13.0	3.7	1	1903	Bluffton, S. C	Beaufort, S. C.
24888		Slp.	Trader	12	7	38.0	15.0	4.0	2	1869	Dorchester, N. J	Camden, N. J.
145607	K.J.W.S.	Sch.	Transit	547	496	165.2	37.1	13.1	7	1891	Ballard, Wash	Seattle, Wash.
24485		Sch.	Traveler	32	30	57.0	20.0	4.3	1	1864	Yerba Buena Island, Cal	San Francisco, Cal.
201531		Sch.	Traveler	43	43	61.0	18.8	4.9	5	1904	Marco, Fla	Cedar Keys, Fla.
24678		Sch.	Tread Haven	45	33	71.5	23.4	5.8	10	1866	Talbot County, Md	Baltimore, Md.
24495		Slp.	Treasurer	9	5	33.0	14.0	3.0	4	1850	Fairton, N. J	Wilmington, Del.
201119		Sch.	Trenton	83	54	87.0	21.6	10.2	18	1904	Essex, Mass	New York, N. Y.
145058		Sch.	Tres Hermanos	22	21	54.6	19.4	4.4	3	1874	Mandeville, La	New Orleans, La.
202470		Sch.	Tressie	10	10	45.6	12.6	2.7	1	1905	Atlantic, N. C	Charleston, S. C.
145688		Sch.	Trilby	12	12	51.5	12.3	4.2	2	1901	Anacortes, Wash	Juneau, Alaska.
24432		Sch.	Trio	18	9	43.4	16.3	4.6	4	1851	Burlington, N. J	Bridgeton, N. J.
145046		Sch.	Triton	71	67	74.5	22.2	7.6	13	1875	Essex, Mass	Machias, Me.
200425		Slp.	Triton	17	11	38.9	16.3	4.1	1	1903	Harris Neck, Ga	Savannah, Ga.
24054		Sch.	Triumph	16	16	44.0	15.1	4.8	1	.....	East Boston Mass	Edgartown, Mass.
24576		Slp.	Triumph	5	5	24.8	10.1	3.7	0	1867	Westerly, R. I	Stonington, Conn.
145651		Sch.	Triumph	27	26	66.1	18.9	5.1	2	1893	Tilghmans Island, Md	Baltimore, Md.
145898		Slp.	Triumph	7	7	39.4	13.8	2.9	5	1901	Hudson, Md	Do.
145942		Slp.	Triunfo	6	6	23.0	9.2	4.5	3	1900	Ponce, P. R	San Juan, P. R.
145699		Ywl.	Trochee	8	8	30.0	11.0	2.9	1	1894	Waveland, Fla	St. Augustine, Fla.
208188		Ywl. y.	Trojan	22	22	47.2	15.2	5.2	1	1910	Oakland, Cal	Los Angeles, Cal.
24535		Sch.	Tropic	18	12	47.8	16.2	5.3	2	1851	Somerset County, Md	Annapolis, Md.
24624		Lgr.	Trovatore	6	6	32.7	10.6	3.3	1	1866	Proctorville, La	Brashear, La.
59368		*Sch.	Troy	486	462	187.4	30.8	10.2	6	1872	Marine City, Mich	Port Huron, Mich.
24254		Sch.	True Republican	16	15	37.0	14.0	6.0	1	1849	Boothbay, Me	Thomaston, Me.
207914		Slp. y.	Truth	23	23	36.5	11.5	3.0	2	1910	Chicago, Ill	Chicago, Ill.
145642		Sch.	Tulenkun	49	47	61.0	19.5	6.5	2	1893	Benicia, Cal	San Francisco, Cal.
201470		Sch.	Tulip	18	11	52.3	19.1	3.4	4	1904	Scranton, Miss	Gulfport, Miss.
202662	K.V.D.H.	*Sch.	Tulpehocken	721	623	177.0	35.0	14.2	3	1905	Noank, Conn	Philadelphia, Pa.
207058	L.B.H.P.	*Sch.	TULSA	607	607	164.8	32.1	12.8	2	1909	Port Richmond, N. Y	Port Arthur, Tex.
145622		*Sch.	Tunkhannock	843	804	192.0	35.3	15.3	3	1891	Noank, Conn	New York, N. Y.
145766	K.N.H.S.	*Sch.	Tunnel Ridge	911	843	195.0	34.8	17.6	4	1898	.....do	Philadelphia, Pa.
202600		Sch.	Tuscarora	17	9	50.3	18.8	3.7	5	1905	Biloxi, Miss	New Orleans, La.
24630		Sch.	Tuttle Dayton	36	34	56.5	21.1	5.1	3	1852	Patchogue, N. Y	Crisfield, Md.
145414		Sch.	Twilight	9	8	45.8	12.2	3.4	2	1885	Somerset County, Md	Annapolis, Md.
145949		Slp.	Twilight	10	7	46.0	14.5	3.5	1	1899	Pocomoke City, Md	Norfolk, Va.
203711		Slp.	Twilight	9	6	33.0	11.9	3.2	1	1906	Shipyard, Ga	Savannah, Ga.
145519		Sch.	Twin Sisters	806	747	204.2	35.0	14.0	5	1889	East Saginaw, Mich	Ogdensburg, N. Y.
203819		Sch.	Two	33	33	62.0	16.4	4.4	2	1894	Amityville, N. Y	Patchogue, N. Y.
24998		Sch.	Two Brothers	16	14	54.0	14.0	2.8	2	1874	Shellbank, Tex	Galveston, Tex.
145081		Sch.	Two Brothers	10	6	47.0	13.0	3.4	4	1875	Somerset County, Md	Crisfield, Md.
145397		Slp.	Two Brothers	11	10	38.0	14.2	3.0	2	1884	Westcreek, N. J	Tuckerton, N. J.
145415		Sch.	Two Brothers	10	6	48.5	13.1	3.7	2	1885	Somerset County, Md	Wilmington, Del.
145606		Sch.	Two Brothers	7	7	34.7	13.7	3.0	2	1891	Corpus Christi, Tex	Corpus Christi, Tex.
145683		Cat.	Two Brothers	5	5	24.0	10.6	3.8	0	1894	Hyannisport, Mass	Hyannis, Mass.
145680		Sch.	Two Brothers	6	6	36.6	9.4	2.4	1	1894	Beaufort, N. C	Beaufort, N. C.
145695		Slp.	Two Brothers	8	8	31.0	8.8	5.5	2	1893	Chicago, Ill	Marquette, Mich.
145381		Slp.	Two Davids	10	6	33.8	14.1	3.8	3	1888	Cedarville, N. J	Bridgeton, N. J.
145488		Slp.	Two Elkes	7	7	33.6	12.3	3.1	2	1872	Canarsie, N. Y	New Haven, Conn.
145594		Sch.	Two Forty	41	39	67.8	17.6	6.8	11	1891	Essex, Mass	Tampa, Fla.
145330		Sch.	Two Friends	13	12	46.3	13.2	4.3	1	1890	Hunting Quarter, N. C	Newbern, N. C.

[1] Formerly schooner Kernwood.

MERCHANT SAILING VESSELS OF THE UNITED STATES—Continued.

Official No.	Signal letters.	Rig.	Name of vessel.	Gross tonnage.	Net tonnage.	Length.	Breadth.	Depth.	Crew.	When built.	Where built.	Home port (where permanent document issues).
						Feet.	*Feet.*	*Feet.*				
145637		Lgr.	Two Friends	5	5	30.0	10.0	2.8	1	1893	Morgan City, La	Brashear, La.
145938		Slp.	Two Friends	15	15	40.0	16.4	6.0	2	1902	Beaufort, S. C	Beaufort, S. C.
24930		Sch.	Two Sisters	10	9	40.5	14.6	3.0	2	1872	Milford, Del	Washington, D. C.
24939		Slp.	Two Sisters	6	6	32.0	10.2	2.5	3	1873	Chincoteague, Va	Cape Charles, Va.
145440		Slp.	Two Sisters	6	6	31.0	13.0	3.2	1	1888	Patchogue, N. Y	Patchogue, N. Y.
145613		Sch.	Two Sisters	9	9	34.7	14.7	3.7	2	1891	Pass Manchac, La	Gulfport, Miss.
145657		Slp.	Two Sisters	7	7	39.0	11.1	3.1	1	1893	North River, N. C	Newbern, N. C.
145676		Sch	Two Sisters	32	30	52.0	20.0	3.5	2	1894	Milford, Del	Bridgeton, N. J.
145729		Slp.	Two Sisters	9	7	43.1	14.5	3.5	4	1896	Tilghmans Island, Md	Baltimore, Md.
145794		Slp.	Two Sisters	10	8	32.5	13.3	2.6	4	1898	Key Largo, Fla	Key West, Fla.
145827		Sch.	Two Sisters	12	8	43.2	12.7	2.7	1	1899	Lake Landing, N. C	Newbern, N. C.
145888		Sch.	Two Sisters	7	6	37.7	13.0	3.2	3	1901	St. Andrews Bay, Fla	Apalachicola, Fla.
145896		Slp.	Two Sisters	10	10	31.9	13.5	4.0	2	1901	Beaufort, S. C	Beaufort, S. C.
145053		Sch.	Two Sons	33	19	57.5	20.2	4.4	3	1875	Madisonville, La	Gulfport, Miss.
145955		Sch.	Two Sons	7	5	32.5	13.6	3.3	2	1902	Mandeville, La	New Orleans, La.
145097		Sch.	TYRONE	2,117	1,862	300.8	41.0	21.6	10	1895	Cleveland, Ohio	Cleveland, Ohio.
			U.									
25145		Sch.	U. S. Grant	24	16	49.2	17.3	5.5	2	1865	Talbot County, Md	Annapolis, Md.
25287		Sch.	U and I	7	7	27.1	10.8	3.2	0	1891	Port Townsend, Wash	Port Townsend, Wash.
25348		Sch.	¹Uberita	13	12	40.6	13.5	5.0	3	1872	Fajardo, P. R	San Juan, P. R.
204828		Slp.	Ulls	12	8	32.0	15.6	3.5	2	1907	Shipyard, Ga	Savannah, Ga.
25059		Slp.	Una	55	53	53.0	25.0	7.3	1	1859	Brooklyn, N. Y	New York, N. Y.
25241		Slp.	Una	10	7	49.0	13.3	4.8	4	1881	Patchogue, N. Y	Bridgeton, N. J.
25271		Slp.	Una	7	6	26.9	11.9	5.2	3	(†)	Somers Point, N. J	Cape Charles, Va.
25300		Slp.	Una	8	7	32.0	13.6	3.0	1	1891	Bayshore, N. Y	Patchogue, N. Y.
25021		Sch.	Unadilla	396	376	153.6	30.6	13.4	5	1862	Cleveland, Ohio	Port Huron, Mich.
25314	K. P. J. F.	Sch. y.	Uneas	30	30	56.5	16.4	6.4	4	1898	Tottenville, N. Y	New York, N. Y.
25215		Sch.	Uncle Dan	10	9	34.5	12.4	3.4	4	1875	Somers Point, N. J	Camden, N. J.
25179	J. H. G. V.	*Sch.	Undaunted	1,768	1,729	207.3	41.1	19.3	6	1869	Bath, Me	New York, N. Y.
25200		Slp.	Undine	10	9	34.2	12.5	3.4	4	1873	Chincoteague, Va	Cape Charles, Va.
25222		Sch.	Undine	8	8	45.0	14.0	3.2	2	1876	Bon Secour, Ala	Mobile, Ala.
25247		Slp.	Undine	5	5	29.6	11.0	3.0	1	1882	Somers Point, N. J	Somers Point, N. J.
25258		Slp.	Undine	5	5	29.4	12.0	3.3	3	1882	New York, N. Y	Cape Charles, Va.
25350		Sch.	Undine	95	81	78.0	27.0	6.3	2	1902	San Francisco, Cal	San Francisco, Cal.
25311		Slp.	Unguowa	7	6	25.0	10.1	3.5	10	1898	Riverhead, N. Y	Patchogue, N. Y.
25250		Slp.	Union	71	68	75.5	24.0	4.9	3	1882	Boston Mass	Boston, Mass.
200545		Slp.	Union	11	9	36.0	12.7	4.5	2	1903	Millville, N. J	Bridgeton, N. J.
25004		Sch.	United	26	24	52.0	17.6	5.7	6	1854	Somerset County, Md	Baltimore, Md.
25154		Slp.	United States	68	65	70.8	24.4	5.3	4	1868	Cape Elizabeth, Me	Saco, Me.
202344		Slp.	Upshur Q	7	6	38.5	13.8	3.0	3	1905	Justisville, Va	Cape Charles, Va.
25317	K. P. D. C.	*Sch.	Upton	843	746	184.9	35.0	16.2	3	1899	Bath, Me	Perth Amboy, N. J.
60096		*Sch.	Uranus	524	498	169.0	29.9	12.9	6	1873	New Jerusalem, Ohio	Port Huron, Mich.
25261		Sch.	Urbane	10	9	54.7	15.9	2.6	2	1885	Cambridge, Md	Annapolis, Md.
25062		Sch.	Uriah F. Washburn	90	85	86.0	27.0	6.3	2	1866	Stonypoint, N. Y	Perth Amboy, N. J.
			V.									
25968		Sch.	V. M. Fauria	32	31	62.9	21.0	4.7	4	1879	Madisonville, La	Gulfport, Miss.
207589	L. B. N. Q.	Sch. y.	‡Vagrant	63	49	62.8	17.8	11.4	6	1910	Bristol, R. I	New York, N. Y.
211285	L. D. B. F.	Sch. y.	Vagrant	178	134	90.0	24.8	16.0	11	1913	....do	Do.
161534		Sch.	Valentine Cosier	26	14	50.7	18.0	5.0	7	1884	Bridgeton, N. J	Bridgeton, N. J.
208250	L. B. R. V.	Sch.	Valerie	139	97	106.4	25.0	11.8	20	1910	Essex, Mass	Boston, Mass.
161931		Slp.	Valiant	10	10	40.9	13.0	3.0	1	1902	Smyrna, N. C	Beaufort, N. C.
25897		Slp.	Vallent	7	7	32.6	12.3	3.2	1	1873	Toms River, N. J	New York, N. Y.
161604	K. G. F. P.	Sch.	Valkyria (whaling)	139	104	92.6	24.1	10.2	20	1889	Boothbay, Me	Portland, Me.
161779		Slp.	Valkyrie	7	7	39.0	13.7	3.0	5	1896	Wittman, Md	Baltimore, Md.
161611		Sch.	Vallie Redding	18	12	52.4	15.7	3.4	3	1889	Biloxi, Miss	Gulfport, Miss.
200119		Sch. y.	Valmore	37	34	65.2	16.0	8.2	4	1903	South Boston, Mass	Chicago, Ill.
161774		Slp. y.	Vanenna	19	17	49.0	13.0	4.9	2	1896	Racine, Wis	Do.
204818		Sch.	Vanessa	130	84	101.8	24.7	12.1	22	1907	Essex, Mass	Boston, Mass.
25689		Sch.	Vanguard	45	25	67.3	20.4	6.7	3	1867	Bristol, Me	Deer Isle, Me.
161870	K. Q. M. C.	Sch.	Van Allens Boughton	2,129	1,905	264.4	46.5	22.5	10	1900	Camden, Me	Boston, Mass.
161615	K. G. R. N.	Sch.	Van Lear Black	634	546	159.3	35.8	12.9	6	1889	Baltimore, Md	Jacksonville, Fla.
161562		Slp.	Van Wyck	68	64	66.5	27.0	7.0	2	1887	Brooklyn, N. Y	New York, N. Y.
25988		Sch.	Varina	16	11	46.0	15.4	3.4	2	1881	Smyrna, N. C	Newbern, N. C.
161625	K. P. H. N.	Sch.	Varuna	90	86	87.9	23.3	9.7	5	1890	Chelsea, Mass	Boston, Mass.
61109		Slp.	Vasty	383	373	150.0	32.0	10.5	2	1882	Mystic River, Conn	New London, Conn.
161841		Sch.	Vaughan	25	25	63.0	18.0	4.7	2	1899	Madison, Md	Baltimore, Md.
161933		Slp. y.	Vayu II	16	16	44.5	12.0	6.2	5	1902	West Mystic, Conn	Philadelphia, Pa.
161600		Sch.	Veatless	6	6	30.9	10.5	3.0	1	1888	Chokoloskee, Fla	Key West, Fla.
25982	J. V. H. L.	Sch.	Vega	245	233	117.0	32.0	10.0	7	1881	Fairhaven, Cal	San Francisco, Cal.
161739		Slp.	Vega	8	7	28.5	10.0	4.1	0	1893	Chelsea, Mass	Boston, Mass.
111436		Slp. y.	²Vega	22	22	52.0	13.6	7.0	4	1902	West Mystic, Conn	Do.
208133		Sch.	Velma B	26	17	52.5	19.8	3.9	5	1910	Biloxi, Miss	Gulfport, Miss.
161773		Slp. y.	Vencedor	18	15	49.5	12.3	4.9	2	1896	Racine, Wis	Chicago, Ill.
210660		Slp.	Vencedor	7	7	34.0	14.0	4.1	3	1912	Boqueron, P. R	San Juan, P. R.

¹ Formerly Spanish schooner Uberita. ² Formerly sloop-yacht Rosalie. † Rebuilt, 1888. ‡ Composite.

MERCHANT SAILING VESSELS OF THE UNITED STATES—Continued.

Official No.	Signal letters.	Rig.	Name of vessel.	Gross tonnage.	Net tonnage.	Length.	Breadth.	Depth.	Crew.	When built.	Where built.	Home port (where permanent document issues).
						Feet.	*Feet.*	*Feet.*				
25885		Sch.	Venezia	20	14	54.6	18.4	4.0	2	1873	Wolf River, Miss	Gulfport, Miss.
200081		Slp.	Venie	6	6	32.0	11.6	3.0	1	1909	Patchogue, N. Y	Patchogue, N. Y.
211141	L. C. V. N.	Slp. y.	Ventura	33	25	57.0	14.5	9.2	5	1913	Bristol, R. I	New York, N. Y.
25964		Slp.	Venture	9	9	30.8	12.0	3.6	2	1877	Windsor, N. Y	Bridgeport, Conn.
161914		Slp.	Venture	5	5	25.6	10.1	4.1	0	1902	Friendship, Me	Boston, Mass.
25941		Sch.	Venus	12	11	39.6	13.6	4.7	2	1877	Kennebunk, Me	Salem, Mass.
25978		Sch.	Venus	25	24	58.2	15.2	3.9	1	1880	Indianola, Tex	Galveston, Tex.
161735		Sch.	Venus	33	26	62.2	19.1	4.9	2	1885	Hatteras, N. C	Newbern, N. C.
161715	K. L. R. T.	Sch.	Venus	204	194	108.0	29.4	9.1	6	1893	Cambridge, Md	Baltimore, Md.
161808		Sch.	Venus	13	13	53.0	13.8	3.5	5	1901	St. Michaels, Md	Do.
210641		Slp.	Venus	6	6	34.5	11.4	2.3	1	1904	Davis, N. C	Newbern, N. C.
201039		Slp.	Venus de Milo	6	5	32.0	10.0	3.0	1	1904	Jeanerette, La	Brashear, La.
161776		Slp.	Vera	7	5	38.5	13.1	3.1	4	1896	St. Peters, Md	Crisfield, Md.
161892		Slp.	Vera D	6	6	38.2	13.4	2.7	4	1897	Hopewell, Md	Do.
161839		Slp.	Vera Q	6	6	31.6	10.4	3.1	0	1899	Cypress, Wash	Port Townsend, Wash.
161691		Sch.	Verbena	37	35	61.5	21.5	2.1	1	1892	San Francisco, Cal	San Francisco, Cal.
161638		Sch.	Verdonia	9	9	54.0	14.0	3.9	1	1890	Monie, Md	Crisfield, Md.
25935		Sch.	Vernetta Ann	48	36	75.0	22.7	5.0	3	1876	Baltimore, Md	Baltimore, Md.
202493		Slp.	Vernitzer	14	10	45.9	16.0	3.5	2	1905	Enoch, Va	Tappahannock, Va.
161861		Slp.	Vernon	21	16	39.3	17.9	4.5	2	1899	Shipyard, Ga	Savannah, Ga.
207921		Slp.	Vernon Daniel	23	18	56.2	18.4	4.8	6	1910	Champ, Md	Crisfield, Md.
161821		Sch.	Vernon J. Creighton	6	6	40.8	13.7	2.8	4	1898	Fishing Creek, Md	Tappahannock, Va.
25644		Sch.	Vesta	119	113	110.0	24.7	8.5	10	1896	City Island, N. Y	Bridgeport, Conn.
25969		Cat.	Vesta	8	7	28.0	13.0	5.1	1	1876	Osterville, Mass	Nantucket, Mass.
161701		Sch.	Vesta G	24	16	48.0	16.7	5.8	1	1893	Cedargrove, Fla	Tampa, Fla.
161736		Sch.	Veteran	15	14	51.0	14.0	5.9	4	1894	Georgiana, Fla	Key West, Fla.
25861		Slp.	Veto	9	9	36.4	13.2	3.6	1	1872	Bayport, N. Y	New Haven, Conn.
25544		Sch.	Victor	45	43	58.8	20.6	6.0	2	1836	Saybrook, Conn	Brooklin, Me.
25054		Sch.	Victor	9	9	39.0	13.0	3.5	1	1878	East Bay, Fla	Pensacola, Fla.
161772		Cat.	Victor	6	6	25.0	12.5	3.6	0	1896	Osterville, Mass	Newport, R. I.
161896		Slp.	Victor	9	7	46.0	15.0	3.0	1	1901	Hopkins, Va	Cape Charles, Va.
161928	K. S. C. V.	Sch.	Victor C. Records	293	243	136.5	28.3	9.7	5	1902	Sharptown, Md	Seaford, Del.
25616		Sch.	Victoria	38	24	66.5	20.4	4.3	4	1858	Covington, La	New Orleans, La.
161725		Sch.	Victoria D	15	10	45.1	16.4	4.0	2	1893	De Lisle, Miss	Do.
25612		Sch.	Victory	34	32	53.2	16.5	5.8	2	1846	Hampton, N. H	Castine, Me.
161935		Sch.	Vigilance	13	12	40.0	14.7	3.6	6	1902	Key West, Fla	Key West, Fla.
25839		Sch.	Vigilant	11	10	38.2	14.2	3.6	2	1871	Bath, Me	Nantucket, Mass.
161528		Slp.	Vigilant	7	7	43.6	12.1	3.1	2	1884	New Gretna, N. J	Tuckerton, N. J.
161750		Sch.	Vigilant	8	8	47.9	12.0	4.0	2	1893	Punta Gorda, Fla	Key West, Fla.
161742		Slp.	Vigilant	6	6	30.7	11.4	3.0	0	1894	Greenport, N. Y	Newark, N. J.
161788		Cat.	Vigilant	5	5	24.4	12.0	2.6	1	1895	Cape May, N. J	Bridgeton, N. J.
161892		Slp.	Vigilant	14	10	35.4	15.1	3.7	1	1901	Skidaway Island, Ga	Savannah, Ga.
161675		Slp.	Viking	6	6	27.2	9.8	3.0	1	1891	North Haven, Me	Salem, Mass.
161678		Sch.	Viking	65	40	76.0	20.6	8.6	13	1892	Gloucester, Mass	Boston, Mass.
161818		Slp.	Viking	10	10	35.5	13.5	4.6	1	1898	Atlantic City, N. J	Somers Point, N. J.
201542		Slp.	Viking	7	5	40.0	13.0	3.0	1	1904	Cape Charles, Va	Cape Charles, Va.
25953		Sch.	Ville du Havre	8	8	47.3	13.0	3.2	6	1878	Crisfield, Md	Crisfield, Md.
25507		Sch.	Village Belle	21	14	50.2	16.6	4.6	7	1851	Somerset County, Md	Bridgeton, N. J.
161741		Slp.	Village Belle	6	5	29.6	11.4	2.8	2	1893	Jamesport, N. Y	Greenport, N. Y.
161666		Sch.	Vina	7	5	38.5	13.9	2.8	3	1891	Cambridge, Md	Bridgeton, N. J.
25898	J. Q. D. F.	Sch.	Vineyard	215	176	113.3	30.0	9.9	5	1874	Gouldsboro, Me	Calais, Me.
25873		Slp.	Vinnie	11	10	36.5	13.7	3.5	1	1873	Greenport, N. Y	Cape Charles, Va.
25919		Sch.	Viola	40	38	57.0	21.1	6.7	2	1875	Huntington, N. Y	Newport News, Va.
161595		Sch.	Viola	8	8	45.9	13.2	3.5	6	1882	Crisfield, Md	Crisfield, Md.
161544		Sch.	Viola	12	8	42.5	15.3	3.3	1	1885	Santa Rosa Sound, Fla	Pensacola, Fla.
161808		Slp.	Viola	8	6	39.5	12.9	3.2	2	1900	Brooms Island, Md	Tappahannock, Va.
161881		Slp.	Viola	26	14	51.3	16.6	7.8	6	1901	Gloucester, Mass	Salem, Mass.
201469		Slp.	Viola	5	5	36.5	12.2	2.7	3	1904	Fairmount, Md	Crisfield, Md.
207523	L. B. N. D.	Bgn.	Viola	193	139	111.0	26.4	11.8	6	1910	Essex, Mass	Portland, Me.
161840		Sch.	Viola Haas	20	14	49.2	15.8	5.0	2	1899	Bayou Talla, Miss	Gulfport, Miss.
161618		Slp.	Violet	10	10	31.8	14.2	4.0	1	1890	Cold Spring, N. J	Bridgeton, N. J.
161677		Sch.	Violet	14	12	44.0	14.9	4.4	3	1891	Johns Island, S. C	Charleston, S. C.
161935		Sch.	Violet	17	16	47.0	12.1	3.5	1	1901	North Harlowe, N. C	Newbern, N. C.
161778		Slp.	Violet E	8	8	39.4	13.4	3.1	5	1896	Wittman, Md	Baltimore, Md.
161846		Slp.	Violet W	5	5	37.0	11.8	2.6	2	1899	Oriole, Md	Crisfield, Md.
161732		Slp.	Vira Evelyn	13	12	41.5	13.0	6.9	2	1894	Swans Island, Me	Eastport, Me.
161825		Slp.	Virell	5	5	35.0	12.6	2.8	4	1898	Oriole, Md	Baltimore, Md.
161891		Sch.	Virgie May	9	7	45.6	12.5	2.5	1	1901	Beaufort, N. C	Beaufort, N. C.
161803		Sch.	Virgie G. Dean	6	6	40.5	13.7	2.7	4	1897	Bishops Head, Md	Crisfield, Md.
161845		Sch.	Virgie P. Travers	7	7	41.0	14.0	2.4	3	1899	Fishing Creek, Md	Do.
25752		Sch.	Virgil	37	35	64.0	24.0	5.7	3	1849	Dorchester County, Md	Do.
161932		Sch.	Virgil	12	12	50.3	14.0	3.3	1	1902	Wit, N. C	Beaufort, N. C.
8786		Sch.	Virginia	31	21	54.4	19.0	5.0	7	1871	Mauricetown, N. J	Camden, N. J.
25603		Sch.	Virginia	12	12	44.0	17.0	4.0	4	.....	Fowl River, Ala	Mobile, Ala.
25809		Slp.	Virginia	8	7	35.0	13.0	3.4	1	1869	Baltimore, Md	Annapolis, Md.
25918		Sch.	Virginia	8	8	42.5	13.0	3.3	4	1875	Crisfield, Md	Crisfield, Md.
25979		Sch.	Virginia	9	9	37.8	11.5	3.3	2	1881	Key West, Fla	Key West, Fla.

[1] Formerly schooner Eloise Moore.

MERCHANT **SAILING** VESSELS OF THE UNITED STATES—Continued.

Official No.	Signal letters.	Rig.	Name of vessel.	Gross tonnage.	Net tonnage.	Length.	Breadth.	Depth.	Crew.	When built.	Where built.	Home port (where permanent document issues).
						Feet.	*Feet.*	*Feet.*				
161523	.....	Sch.	Virginia	56	52	82.3	23.4	6.4	3	1883	Greensboro, Md	Baltimore, Md.
161665	.....	Sch.	Virginia	54	52	76.0	25.5	3.5	2	1891	San Francisco, Cal	San Francisco, Cal.
161754	.....	Sch.	Virginia	44	22	62.8	19.0	6.7	2	1895	New Orleans La	Washington, D. C.
161857	K.W.V.Q.	Ywl. y.	Virginia	74	66	81.6	19.4	14.2	7	1900	Bristol, R. I	Philadelphia, Pa.
161900	.....	Slp.	Virginia	6	6	36.3	13.9	2.2	6	1901	Cambridge, Md	Baltimore, Md.
161929	K. S. D. L.	Sch.	Virginia	585	541	170.0	36.8	12.8	9	1902	Alameda, Cal	San Francisco, Cal.
161948	.....	Sch. y.	Virginia	22	9	38.7	17.7	5.1	2	1903	Boothbay, Me	Boston, Mass.
203078	K. V. J. G.	Sch. y.	[1] Virginia	62	42	66.6	18.0	9.8	6	1906	Bristol, R. I	Do.
205734	.....	Slp.	Virginia	6	6	39.0	13.2	2.7	4	1905	Deep Creek, Va	Crisfield, Md.
206656	.....	Slp.	Virginia	8	8	33.8	13.0	3.0	1	1909	Valona, Ga	Brunswick, Ga.
207772	L. B. P. Q.	Sch.	Virginia	106	73	102.2	23.0	10.2	21	1910	Essex, Mass	Boston, Mass.
161697	.....	Sch.	Virginia Belle	10	9	49.5	13.8	3.7	3	1892	Tilghmans Island, Md	Baltimore, Md.
95835	.....	Sch.	Virginia Carroll	97	33	91.6	22.6	6.6	4	1884	Pocomoke City, Md	Tappahannock, Va.
25914	.....	Sch.	Virginia Dare	13	8	43.0	14.6	3.6	1	1875	Hatteras, N. C	Newbern, N. C.
209133	.....	Sch.	Virginia Dare	47	45	70.5	20.5	6.0	2	1911	Solomons, Md	Alexandria, Va.
200304	.....	Sch.	Virginia Lyons	57	57	74.2	19.6	9.0	6	1903	Essex, Mass	Mobile, Ala.
161783	.....	Sch.	Virginia M	9	6	44.6	11.9	2.7	1	1896	Atlantic, N. C	Newbern, N. C.
161867	K. Q. L. H.	*Sch.	Virginia Palmer	840	777	190.4	40.3	13.1	2	1900	Noank, Conn	New London, Conn
161936	.....	Sch.	Virginia R	7	5	35.4	12.3	2.7	1	1902	Wit, N. C	Beaufort, N. C.
25894	J. P. R. C.	Sch.	Virginia Rulon	289	238	130.0	32.7	9.7	5	1874	Nyack, N. Y	Norfolk, Va.
23502	.....	Sch.	Virginia Vickers	20	19	46.2	17.4	4.7	9	1857	Dorchester County, Md	Baltimore, Md.
161923	.....	Slp.	Virginia W	8	8	44.0	14.4	3.7	4	1902	Oriole, Md	Crisfield, Md.
201473	.....	Slp.	Virginia W	5	5	37.5	13.5	3.3	1	1904	Guilford, Va	Do.
25782	.....	Slp.	Virginia Washington	5	5	32.0	11.0	2.0	4	.....	Crisfield, Md	Do.
161619	.....	Slp.	Virginia D. Mayne	10	9	43.1	14.0	3.2	5	1890	Cambridge, Md	Do.
161506	.....	Sch.	Virginia G. Holland	26	24	60.0	18.0	5.0	6	1882	Pocomoke City, Md	Baltimore, Md.
161530	.....	Slp.	Virginia L. Johnson	9	8	43.0	14.5	3.5	6	1884	Dorchester County, Md	Do.
25983	.....	Sch.	Vision	8	8	32.8	13.1	3.9	7	1881	Sarasota, Fla	Key West, Fla.
201943	.....	Sch. y.	Vision	24	21	53.6	14.3	7.5	3	1905	Boston, Mass	Boston, Mass.
201281	.....	Slp.	Vitalicia	7	7	27.4	10.2	4.0	3	1904	Vieques, P. R	San Juan, P. R.
208285	.....	*Sch.	Vitrle	765	702	165.6	36.0	15.5	3	1911	Noank, Conn	New York, N. Y.
25970	.....	Sch.	Vittorio	18	17	44.0	14.7	6.4	6	1880	Charleston, S. C	Charleston, S. C.
201854	.....	Slp.	Vivien	7	7	31.5	11.4	3.7	1	1905	Atlantic City, N. J	Somers Point, N. J.
25576	.....	Sch.	Vixen	39	37	56.0	16.5	6.7	1	1851	Mount Desert, Me	Machias, Me.
203661	.....	Sch.	Vixen	20	13	49.9	17.3	4.1	5	1906	De Lisle, Miss	Gulfport, Miss.
161847	.....	Sch.	Volant	96	54	85.9	23.0	9.6	16	1899	Gloucester, Mass	Gloucester, Mass.
161627	.....	Cat.	Volante	7	6	29.3	11.9	4.4	1	1890	Nantucket, Mass	Nantucket, Mass.
161672	K. L. B. T.	Sch.	Volante	125	119	87.0	25.6	7.6	5	1891	North Bend, Oreg	Seattle, Wash.
161801	.....	Sch.	Volcano	20	17	45.0	15.6	4.8	3	1897	San Francisco, Cal	San Francisco, Cal.
200834	.....	Slp.	Voluntad	21	21	37.5	14.3	5.5	3	1903	Mayaguez, P. R	San Juan, P. R.
161571	.....	Sch.	Volunteer	15	14	46.1	15.5	2.1	1	1886	Atlantic City, N. J	Somers Point, N. J.
161577	.....	Sch.	Volunteer	10	5	49.0	14.0	3.6	5	1887	Solomons Island, Md	Bridgeton, N. J.
161590	.....	Sch.	Volunteer	797	778	170.9	40.0	12.0	2	1888	New London, Conn	New London, Conn.
161608	.....	Slp.	Volunteer	12	11	37.9	15.2	4.6	1	1889	Atlantic City, N. J	Somers Point, N. J.
161639	.....	Sch.	Volunteer	10	9	51.3	14.9	3.0	2	1890	Cambridge, Md	Norfolk, Va.
161696	.....	Slp.	Volunteer	12	11	33.0	15.5	4.2	1	1892	Montgomery, Ga	Savannah, Ga.
161901	.....	Slp.	Volunteer	8	6	41.0	14.5	3.0	1	1901	Chesconnessex, Va	Cape Charles, Va.
205627	.....	Sch.	Volunteer	15	8	48.8	17.9	3.4	4	1908	Biloxi, Miss	Gulfport, Miss.
161784	.....	Ywl.	Volusia	19	19	45.8	15.7	5.2	5	1896	New Smyrna, Fla	Key West, Fla.
			W.									
81094	K. D. F. V.	Bk.	W. B. Flint	835	746	178.4	35.4	17.7	13	1885	Bath, Me	Astoria, Oreg.
81070	.....	Sch.	W. C. Brasher	25	15	58.6	20.4	4.3	3	1885	Handsboro, Miss	New Orleans, La.
81470	.....	Slp.	W. C. O'Byrne	9	9	36.4	11.8	2.8	1	1894	Savannah, Ga	Savannah, Ga.
80575	.....	Sch.	W. D. Cash	9	9	38.0	12.8	4.9	8	1876	Marco, Fla	Tampa, Fla.
2935	.....	Sch.	[2] W. D. Hossack	330	272	151.5	30.0	10.4	5	1872	Sheboygan, Wis	Milwaukee, Wis.
26381	.....	Sch.	W. D. Mangam	89	72	75.0	24.7	6.0	3	1852	Taunton, Mass	Bangor, Me.
81580	.....	Sch.	W. E. Pearson	8	8	45.0	14.4	2.8	4	1897	Hoopersville, Md	Crisfield, Md.
80935	J. W. R. K.	Shp.	W. F. Babcock	2,130	1,993	240.8	43.8	19.3	15	1882	Bath, Me	San Francisco, Cal.
81160	K. G. F. V.	Sch.	W. F. Jewett	474	407	155.7	37.7	12.0	9	1887	Port Ludlow, Wash	Do.
80328	.....	Slp.	W. H. Brown	62	59	57.5	26.2	7.0	1	1873	Brooklyn, N. Y	New York, N. Y.
81006	.....	Sch.	W. H. Buren	11	7	41.0	13.9	3.5	1	1883	Hunting Quarters, N. C	Newbern, N. C.
80803	J. V. D. N.	Sch.	W. H. Dimond	390	376	155.0	35.5	11.7	6	1881	San Francisco, Cal	San Francisco, Cal.
81523	.....	Sch.	W. H. French	92	88	77.0	23.4	6.5	4	1895	Berkeley, Va	Newport News, Va.
80467	.....	Sch	W. H. Kenney	28	26	58.0	22.0	4.6	3	1872	Newtown, Md	Elizabeth City, N. C.
81761	K. Q. W. J.	Sch.	W. H. Marston	1,169	1,110	219.0	42.5	17.5	13	1901	San Francisco, Cal	Portland, Oreg.
81591	.....	Sch.	W. H. Moody	75	48	82.8	22.2	8.6	18	1897	Essex, Mass	Gloucester, Mass.
81349	K. J. V. L.	Sch.	W. H. Talbot	816	743	188.6	40.2	15.1	11	1891	Port Blakeley, Wash	San Francisco, Cal.
81668	.....	Sch.	W. H. Todd	5	5	38.5	12.2	2.2	5	1899	Bishops Head, Md	Crisfield, Md.
81666	.....	Sch.	W. H. Whiting	5	5	39.5	13.0	2.4	3	1899	.....do	Baltimore, Md.
81562	.....	Slp.	W. J. Bradshaw	7	7	39.0	13.0	3.5	3	1897	Crisfield, Md	Annapolis, Md.
81587	.....	Sch.	W. J. Bryan	15	9	45.2	17.4	3.7	2	1897	Silver Hill, Miss	Gulfport, Miss.
81453	.....	Sch.	W. J. Lockerman	16	11	56.5	15.5	4.0	2	1893	Oriole, Md	Cape Charles, Va.
200248	.....	Slp.	W. J. Lovett	6	6	29.2	12.2	4.4	2	1903	Apalachicola, Fla	Apalachicola, Fla.
81292	.....	Sch.	W. J. Lowery	9	9	55.0	15.0	3.8	2	1890	Solomons Island, Md	Tappahannock, Va.
81735	K. Q. N. V.	Sch.	W. J. Patterson	645	569	171.8	38.6	13.6	9	1901	Aberdeen, Wash	San Francisco, Cal

[1] Formerly schooner-yacht (a Irolita. b Princess.

[2] Formerly schooner Bertha Barnes.

MERCHANT SAILING VESSELS OF THE UNITED STATES—Continued.

Official No.	Signal letters.	Rig.	Name of vessel.	Gross tonnage.	Net tonnage.	Length.	Breadth.	Depth.	Crew.	When built.	Where built.	Home port (where permanent document issues).
						Feet.	*Feet.*	*Feet.*				
201413	.....	Sch.	W. J. Townsend	40	36	68.0	23.1	4.8	2	1904	Elizabeth City, N. C.	Elizabeth City, N. C.
81467	.....	Sch.	W. K. Moore	618	588	180.0	34.3	11.8	9	1894	Algonac, Mich.	Duluth, Minn.
81718	.....	Sch.	W. L. Muir	18	18	62.0	17.3	4.5	2	1900	St. Peters, Md.	Cape Charles, Va.
80558	.....	Sch.	W. M. Crawford	13	12	39.0	12.0	4.1	4	1875	Freeport, Fla.	Gulfport, Miss.
81408	.....	*Slp.	W. M. Dunbar	6	6	33.0	13.2	2.9	1	1892	Matagorda, Tex.	Port Lavaca, Tex.
205279	.....	Sch.	W. M. Goodspeed	94	64	100.1	22.7	9.8	18	1908	Gloucester, Mass.	Boston, Mass.
80894	.....	Sch.	W. O. Goodman	324	308	144.3	30.6	10.3	6	1882	Manitowoc, Wis.	Do.
81608	.....	Slp.	W. O. Livingston	6	6	41.7	13.9	3.2	3	1898	Deal Island, Md.	Crisfield, Md.
26376	.....	Sch.	W. O. Nettleton	55	52	66.6	21.5	7.0	2	1859	Easthaven, Conn.	New York, N. Y.
26212	.....	Sch.	W. R. Maps	31	29	60.3	19.0	4.0	3	1860	Nyack, N. Y.	Baltimore, Md.
81719	K. Q. J. H.	Sch.	W. R. Perkins	178	143	101.6	26.9	9.0	5	1900	Millbridge, Me.	Machias, Me.
207220	.....	Sch.	W. S. Mackie	21	14	49.6	17.5	4.2	3	1910	De Lisle, Miss.	Gulfport, Miss.
81041	.....	Sch.	W. S. Rowley	12	11	45.0	12.0	3.0	2	1884	Nansemond County, Va.	Norfolk, Va.
81633	.....	Slp.	W. S. Schley	5	5	38.2	12.7	3.0	2	1898	Capitola, Md.	Crisfield, Md.
203632	.....	Slp.	W. S. Schley	7	6	45.0	14.0	3.0	1	1898	Pocomoke City, Md.	Cape Charles, Va.
80014	.....	Slp.	W. W. Truitt	14	13	37.0	12.4	3.1	3	1868	Worcester County, Md.	Do.
81561	.....	Sch.	W. LE BARON JENNEY	3,422	3,280	365.5	45.8	23.0	9	1897	West Bay City, Mich.	Duluth, Minn.
80961	K. L. H. J.	Sch.	W. E. and W. L. Tuck	416	395	142.5	34.0	13.2	5	1883	Boston, Mass.	Boston, Mass.
3956	K. S. G. F.	*Sch.	[1]Wabash	1,186	1,044	185.9	36.8	23.4	4	1856	Damariscotta, Me.	Baltimore, Md.
81298	.....	Sch.	Wacasassa	8	7	35.8	13.1	3.5	5	1890	Cedar Keys, Fla.	Key West, Fla.
80881	.....	Sch.	Wade Hampton	19	18	45.5	17.5	3.3	4	1877	Pearlington, Miss.	Gulfport, Miss.
80099	.....	Slp.	Wade Hampton	14	10	41.5	15.0	4.1	2	1878	Baltimore, Md.	Annapolis, Md
81658	.....	Sch.	Walf	12	12	40.0	13.3	3.4	3	1899	Eden, Fla.	Key West, Fla.
201181	.....	Sch.	Waldo L. Stream	122	81	102.3	24.4	11.4	18	1904	Essex, Mass.	Gloucester, Mass.
26358	.....	Sch.	Waleska	71	68	80.6	20.2	6.7	2	1866	Sheboygan, Wis.	Grand Haven, Mich.
203792	.....	*Sch.	Walhaut	708	674	180.0	42.0	14.0	7	1898	Portland, Oreg.	Seattle, Wash.
80516	.....	Sch.	Walter	100	95	96.0	25.5	6.2	3	1875	Churchcreek, Md.	Crisfield, Md.
81486	.....	Sch.	Walter	17	16	44.0	13.5	9.0	2	1893	Ontonagon, Mich.	Marquette, Mich.
80927	.....	Sch.	Walter Clyde	9	8	45.0	12.3	3.3	1	1882	Oxford, Md.	Newport News, Va.
81509	.....	Slp.	Walter E	9	9	36.0	12.8	2.5	1	1895	Phippsburg, Me.	Bath, Me.
62858	.....	Sch.	Walter A. Sherman	519	493	163.4	32.8	12.1	5	1882	Buffalo, N. Y.	Ogdensburg, N. Y.
81578	.....	Slp.	Walter A. Venable	9	9	43.0	15.0	3.5	5	1897	Harrison, Md.	Baltimore, Md.
80908	.....	Sch.	Walter E. Avery	23	17	57.4	16.8	4.4	3	1882	Pocomoke City, Md.	Elizabeth City, N. C.
81139	.....	Slp.	Walter H. Hinson	15	9	44.4	16.4	4.4	5	1887	Mauricetown, N. J.	Bridgeton, N. J.
81082	.....	Sch.	Walter M. Johnson	25	15	51.5	18.0	5.1	4	1885	Bridgeton, N. J.	Do.
26966	.....	Sch.	Walter P. Snow	56	53	72.0	23.0	5.0	3	1856	South Milford, Del.	Baltimore, Md.
81246	K. G. R. B.	Sch.	[2]Waltham	523	448	165.9	35.0	12.0	7	1889	Boston, Mass.	Boston, Mass.
80450	.....	Sch.	Walton	11	10	40.2	14.5	3.4	2	1874	Beaufort, N. C.	Tappahannock, Va.
81575	.....	Slp.	Wanda	9	9	43.8	15.2	3.6	1	1897	Wittman, Md.	Crisfield, Md.
205327	.....	*Sch.	Wanda	39	39	70.0	16.2	4.3	4	1908	Milwaukee, Wis.	Milwaukee, Wis.
80179	K. C. G. H.	Sch.	Wanderer	97	92	105.3	23.6	8.4	12	1871	Brooklyn, N. Y.	Rockland, Me.
80665	J. S. V. K.	Bk.	Wanderer (whaling)	303	288	116.2	27.6	15.8	37	1878	Mattapoisett, Mass.	New Bedford, Mass.
81329	.....	Slp.	Wanderer	8	7	31.0	10.3	5.5	1	1889	Brooksville, Me.	Eastport, Me.
81335	.....	Slp.	Wanderer	6	6	32.0	13.5	3.5	1	1891	Patchogue, N. Y.	Patchogue, N. Y.
81861	.....	Slp.	Wanderer	17	17	45.6	13.0	5.0	3	1903	Beaufort, S. C.	Beaufort, S. C.
26785	.....	Sch.	War Eagle	33	31	58.5	20.6	4.3	1	1865	San Francisco, Cal.	San Francisco, Cal.
26264	.....	Sch.	Ward B. Smith	19	12	44.5	16.5	4.6	4	1865	Norwalk, Conn.	Bridgeton, N. J.
80987	K. B. Q. H.	Sch.	Warner Moore	443	354	143.3	33.5	15.1	5	1883	Newburyport, Mass.	Richmond, Va.
81595	K. N. H. F.	*Slp.	Warren	283	220	141.4	31.4	8.4	2	1898	Bath, Me.	Fall River, Mass.
81123	.....	Slp.	Warren	9	9	29.3	11.0	5.5	1	1886	Boothbay, Me.	Portland, Me.
81039	K. C. N. Q.	Sch.	Warren Adams	667	587	163.4	35.1	13.1	7	1884	Bowdoinham, Me.	Jacksonville, Fla.
80723	J. T. L. H.	Sch.	Warren B. Potter	368	311	130.0	32.4	12.0	5	1879	Bath, Me.	Rockland, Me.
81449	.....	Slp.	Warren R. Miller	10	5	47.9	16.5	4.5	3	1893	Frederica, Del.	Bridgeton, N. J.
205794	.....	Sch.	Washakie	78	47	89.0	21.2	10.0	13	1908	Chelsea, Mass.	Boston, Mass.
81061	.....	Sch.	Washington	70	66	79.5	21.5	8.9	6	1884	Brooklyn, N. Y.	New York, N. Y.
91180	J. T. L. R.	*Sch.	[3]Washington	1,724	1,605	221.3	41.5	25.5	21	1879	Bath, Me.	Do.
203793	.....	*Slp.	Washington	708	674	180.0	42.0	14.0	5	1898	Portland, Oreg.	Tacoma, Wash.
63005	.....	*Sch.	Washtuena	710	675	180.0	42.0	14.0	5	1898	.....do	Seattle, Wash.
26320	.....	Sch.	Wasp	8	7	31.8	10.9	5.6	1	1838	Newburyport, Mass.	Marblehead, Mass.
80923	.....	Sch.	Wasp	5	5	38.5	9.9	3.0	2	1873	Dorchester County, Md.	Crisfield, Md.
81371	K. L. F. S.	Slp. y.	†Wasp	26	24	56.4	13.2	11.0	5	1892	Bristol, R. I.	Boston, Mass.
26800	.....	Sch.	Watchman	99	85	79.6	23.6	7.3	3	1847	Seaville, Me	Do.
80278	.....	Slp.	Water Lily	16	8	42.0	15.0	4.0	2	1872	Fort Washington, N. Y.	Alexandria, Va.
81032	.....	Sch.	Water Lily	19	18	58.7	17.2	4.0	2	1884	Mill Creek, Md.	Annapolis, Md.
81229	.....	Slp.	Water Lily	12	7	40.8	15.7	3.6	3	1899	Dividing Creek, N. J.	Bridgeton, N. J.
81581	.....	Slp.	Water Lily	7	7	38.8	14.7	3.1	3	1897	Crapo, Md.	Baltimore, Md.
81630	.....	Slp.	Water Lily	6	6	37.8	13.0	2.6	4	1897	Saxis Island, Va.	Crisfield, Md.
81369	.....	Slp.	Water Nymph	7	6	29.6	10.7	5.6	3	1887	Tremont, Me.	Southwest Harbor, Me.
80727	.....	Sch.	Water Witch	24	21	46.0	16.8	5.7	2	1879	Brunswick, Ga.	Charleston, S. C.
80828	K. C. D. V.	Sch. y.	Water Witch	71	67	79.6	22.3	9.0	6	1881	Mystic, Conn.	Bridgeport, Conn.
81363	.....	Sch.	Waters E. Fisher	13	8	41.3	15.0	3.9	4	1891	Dorchester, N. J.	Camden, N. J.
81782	K. R. F. C.	Sch.	Watson A. West	818	747	192.5	40.0	14.2	10	1901	Aberdeen, Wash.	San Francisco, Cal.
26023	.....	Sch.	Wave	20	19	50.3	17.5	5.3	2	1846	Somerset County, Md.	Baltimore, Md.
26694	.....	Sch.	Wave	34	25	54.8	16.1	6.2	3	1863	Accomac County, Va.	Do.
12667	K. C. F. M.	Sch. y.	[4]Wave Crest	63	60	84.3	23.0	7.0	3	1894	Philadelphia, Pa.	Cape Vincent, N. Y.
80683	.....	Sch.	Wavelet	32	30	57.0	20.2	4.1	1	1878	San Francisco, Cal.	San Francisco, Cal.

[1] Formerly (*a* bark B. D. Metcalf. *b* Norwegian bark B. D. Metcalf. *c* schooner-barge Senator Penrose.

[2] Formerly schooner Wm. F. Green & Son.

[3] Formerly schooner-barge Manuel Llaguno.

† Composite.

[4] Formerly (*a* schooner Juniata. *b* schooner Wave Crest. *c* British schooner Wave Crest.

MERCHANT SAILING VESSELS OF THE UNITED STATES—Continued.

Official No.	Signal letters.	Rig.	Name of vessel.	Gross tonnage.	Net tonnage.	Length.	Breadth.	Depth.	Crew.	When built.	Where built.	Home port (where permanent document issues).
						Feet.	*Feet.*	*Feet.*				
202313	K. V. B. G.	*Sch.	WAVERLY	1,000	950	189.5	35.0	17.8	3	1905	Port Richmond, N. Y.	New York, N. Y.
204309	K. W. F. M.	Sch.	Wawenock	325	258	135.9	34.3	9.8	5	1907	Rockland, Me.	Rockland, Me.
81576	K. N. D. S.	Sch.	Wawona	468	413	156.0	36.0	12.3	8	1897	Fairhaven, Cal.	San Francisco, Cal.
80881		*Sch.	Wayne	708	629	189.0	34.4	13.5	3	1882	St. Clair, Mich.	Duluth, Minn.
81521	K. M. J. R.	*Sch.	Wayne	820	761	174.6	35.4	16.0	3	1895	Bath, Me.	Perth Amboy, N. J.
80426		Slp. y.	Wayward	20	10	42.3	16.0	4.8	0	1874	Rye, N. Y.	Boston, Mass.
81372		Slp.	Webster	5	5	35.5	11.5	3.0	4	1892	Crisfield, Md.	Newport News, Va.
81539	K. M. R. H.	*Sch.	Weehawken	448	382	145.5	34.4	11.1	4	1896	Bath, Me.	New York, N. Y.
81497		Sch.	We Go	18	17	44.0	13.7	4.3	1	1895	Georgetown, S. C.	Savannah, Ga.
80876		Slp.	Welcome	6	5	27.2	12.1	3.5	2	1882	Key West, Fla.	Key West, Fla.
200464		Sch.	Weldon	14	10	48.1	14.5	3.4	1	1903	Smyrna, N. C.	Beaufort, N. C.
81531		Slp.	Wenham Lake	12	12	37.0	13.0	4.5	2	1896	Gloucester, Mass.	Gloucester, Mass.
80429		Slp.	Wenonah	8	8	31.5	12.0	3.5	2	1874	Greenport, N. Y.	Greenport, N. Y.
80155	J. K. C. H.	Sch.	Wesley Abbott	144	137	95.0	27.0	8.5	4	1870	Ellsworth, Me.	Ellsworth, Me.
200788		Sch.	Wesley W. Sinnett	23	11	50.6	16.0	8.3	8	1904	Cape Porpoise, Me.	Vinalhaven, Me.
81350	K. J. W. N.	*Sch.	[1] *West Point*	1,213	1,168	220.0	38.7	22.3	3	1866	Glasgow, Scotland	New York, N. Y.
26265		Slp.	Westchester	6	6	35.4	12.2	2.3	1	1896	Norwalk, Conn.	Perth Amboy, N. J.
80353		Sch.	Westerloo	82	77	76.3	24.8	7.0	2	1873	Surry, Me.	Machias, Me.
80577	J. R. S. N.	*Sch.	Western Belle	1,097	1,071	183.3	38.1	22.5	3	1876	Bath, Me.	New York, N. Y.
207292	L. B. K. C.	Sch. y.	WESTWARD	197	143	106.0	26.7	17.9	23	1910	Bristol, R. I.	Do.
81716		Slp.	Wheatley	7	7	41.0	13.6	2.8	2	1900	Hudson, Md.	Baltimore, Md.
81774		Sch.	Whidby	28	19	55.5	15.1	4.4	1	1901	Coupeville, Wash.	Port Townsend, Wash.
211196	L. C. W. F.	Sch. y.	Whileaway	16	16	51.3	11.2	6.5	3	1913	New York, N. Y.	New York, N. Y.
81367		Slp.	Whistler	8	7	33.6	14.3	3.5	2	1892	Bridgeport, Conn.	Bridgeport, Conn.
81409		Sch. y.	Whistler	19	18	36.6	15.0	4.0	1	1892	Detroit, Mich.	Detroit, Mich.
81327		Slp.	White Cap	10	10	39.0	13.5	3.1	1	1885	Islip, N. Y.	Patchogue, N. Y.
81280		Slp.	White Cloud	9	5	32.0	9.5	5.5	0	1890	York, Me.	York, Me.
80333		Sch.	White Foam	8	8	31.3	12.0	4.8	1	1873	Castine, Me.	Ellsworth, Me.
100642	K. N. F. D.	Slp. y.	White Heather	16	10	42.0	15.5	6.3	1	1897	Tottenville, N. Y.	Boston, Mass.
81577		*Sch.	White Squadron	10	8	41.2	8.6	3.0	3	1897	Key Largo, Fla.	Key West, Fla.
81425		Slp.	White Squall	14	9	39.0	15.5	4.4	3	1893	Dorchester, N. J.	Bridgeton, N. J.
80635		Slp	White Star	5	5	31.4	11.9	2.8	1	1877	Brook Haven, N. Y.	Patchogue, N. Y.
81505		Slp.	White Star	8	8	30.6	11.2	5.9	3	1895	Seattle, Wash.	Seattle, Wash.
26732		Sch.	White Wing	23	12	49.6	17.6	4.6	6	1867	Dividing Creek, N. J.	Bridgeton, N. J.
81176		Sch.	White Wing	17	17	44.7	14.8	4.8	8	1888	Marco, Fla.	Key West, Fla.
81797		Slp.	[2] White Wing	24	24	38.0	15.6	5.8	4	1881	Curacao, D. W. I.	San Juan, P. I.
201455		Sch.	White Wing	13	10	47.0	16.4	3.2	3	1904	Biloxi, Miss.	Gulfport, Miss.
80804		Sch. y.	White Wings	27	26	52.0	17.6	4.7	2	1881	San Francisco, Cal.	San Francisco, Cal.
81210	K. G. H. D.	Sch.	White Wings	648	585	108.0	33.4	17.2	7	1889	Baltimore, Md.	Philadelphia, Pa.
81750		Sch.	White Wings	17	14	44.5	16.3	5.0	3	1901	Clearwater, Fla.	Tampa, Fla.
81821		Sch.	White Wings	11	11	36.4	13.0	2.6	2	1902	South Haven, Mich.	Grand Haven, Mich.
80890		Sch.	White and Friant	348	348	152.0	28.7	11.3	6	1881	Grand Haven, Mich.	Port Huron, Mich.
81664		Slp.	White's Yacht	7	7	40.5	13.2	3.4	4	1899	Deals Island, Md.	Crisfield, Md.
81739	K. Q. P. S.	*Sch.	Whitman	477	400	163.4	34.2	10.4	2	1901	Bath, Me.	New York, N. Y.
204763	K. W. L. M.	*Sch.	Wiconisco	956	869	193.2	35.0	17.6	4	1907	Noank, Conn.	Philadelphia, Pa.
80685		Slp.	Widgeon	22	21	56.2	15.7	4.5	2	1878	Brooklyn, N. Y.	Baltimore, Md.
80938		Sch.	Widgeon	43	41	65.8	20.5	5.9	3	1882	Whitehaven, Md.	Do.
207928		Ywl. y.	Wilah	32	32	45.0	19.0	5.8	1	1910	Chicago, Ill.	Chicago, Ill.
81579		Slp.	Wilber	5	5	38.0	12.4	2.9	4	1897	Ewell, Md.	Crisfield, Md.
80758		Slp.	Wilbert	8	8	38.1	13.4	3.8	2	1879	Cold Spring, N. Y.	Perth Amboy, N. J.
81843	K. S. D. B.	Sch.	Wilbert L. Smith	848	710	184.0	40.5	14.2	10	1902	Ballard, Wash.	Port Townsend, Wash.
81727		Slp.	Wilbur A. Morse	11	11	32.9	12.5	6.4	3	1900	Friendship, Me.	Boothbay, Me.
26881		Slp.	Wild Flower	6	6	26.2	10.6	4.5	1	1868	Boston, Mass.	Salem, Mass.
80302		Sch.	Wild Flower	55	52	71.5	23.0	5.2	3	1872	Dorchester County, Md.	Tappahannock, Va.
26301		Sch.	Wild Pigeon	46	44	63.0	19.3	7.2	2	1852	Essex, Mass.	Machias, Me.
81764		Sch.	Wild Pigeon	5	5	29.0	9.7	4.5	2	1901	Machiasport, Me.	Do.
80624		Slp.	Wild Rose	16	15	50.0	14.0	3.0	1	1877	Alna, Me.	Wiscasset, Me.
80391		Slp.	Wild Rover	6	6	31.0	9.0	2.0	2	1873	Chincoteague, Va.	Chincoteague, Va.
81753		Sch.	Wild Turkey	13	8	42.0	14.9	3.7	2	1901	Biloxi, Miss.	Gulfport, Miss.
200283		Sch.	Wilda L.	16	10	52.0	17.1	3.2	4	1903	....do.	New Orleans, La.
81234		Sch.	Wildwood	7	6	45.6	11.0	3.0	3	1889	Nanticoke, Md.	Crisfield, Md.
81400		Sch.	Wilhelmina N.	22	15	55.3	19.3	3.8	3	1892	Bay St. Louis, Miss.	New Orleans, La.
80783	J. T. V. Q.	*Sch.	Wilkesbarre	1,678	1,626	239.6	47.0	19.5	5	1880	Setauket, N. Y.	New York, N. Y.
81785		Slp.	Willard	6	6	36.0	12.9	2.8	3	1901	Hudson, Md.	Bridgeton, N. J.
203417		Sch.	Willard	44	39	60.0	20.0	3.5	2	1905	Salisbury, Md.	Richmond, Va.
80661	J. S. T. K.	Bk.	Will W. Case	582	554	143.1	31.7	17.6	12	1877	Rockland, Me.	Port Townsend, Wash.
80201		Slp.	William Albert	6	5	28.0	11.0	3.0	2	1867	Great Egg Harbor, N. J.	Bridgeton, N. J.
26362		Sch.	William Aldrich	177	167	123.7	25.2	7.9	5	1856	Two Rivers, Wis.	Milwaukee, Wis.
81395		Sch.	William Austin	6	6	46.7	11.6	2.7	4	1892	Crisfield, Md.	Cape Charles, Va.
81834	K. R. V. T.	Sch.	William Bisbee	309	206	133.1	31.2	9.3	5	1902	Rockland, Me.	Rockland, Me.
81853	K. S. G. V.	Sch.	William Booth	545	435	170.0	36.0	12.8	6	1903	Mystic, Conn.	New London, Conn.
81380	K. L. H. P.	Sch.	Wm. Bowden	778	695	185.6	38.8	15.4	10	1892	Port Blakeley, Wash.	San Francisco, Cal.
57059		Sch.	Wm. Brake	318	302	143.2	26.9	11.0	5	1867	Marine City, Mich.	Port Huron, Mich.
202478		Sch.	[3] Wm. Branner, jr.	18	15	64.0	16.3	4.5	7	1905	Oriole, Md.	Crisfield, Md.
80480		Sch.	William Buckley	54	51	70.5	23.0	5.0	4	1872	Tottenville, N. Y.	New York, N. Y.
205932		Slp.	William Crane	6	5	34.9	14.4	2.9	2	1908	St. Helena Island, S. C.	Beaufort, S. C.
80466	J. Q. L. C.	Sch.	William Cobb	424	355	128.4	32.0	15.5	5	1874	Dighton, Mass.	Calais, Me.
80872		Sch.	William Curry	17	16	42.1	14.5	4.2	7	1881	Key West, Fla.	Key West, Fla.

[1] Formerly British bark The Bruce.

[2] Formerly Spanish sloop White Wing.

[3] Formerly barge S. Gardner.

MERCHANT SAILING VESSELS OF THE UNITED STATES—Continued.

Official No.	Signal letters.	Rig.	Name of vessel.	Gross tonnage.	Net tonnage.	Length.	Breadth.	Depth.	Crew.	When built.	Where built.	Home port (where permanent document issues).
						Feet.	*Feet.*	*Feet.*				
81201	.....	Slp.	William Custis.....	11	11	49.1	15.1	3.8	3	1888	Girdletree, Md.....	Cape Charles, Va.
81107	.....	Sch.	William Dennis.....	18	10	42.8	18.0	4.4	4	1886	Port Norris, N. J.....	Bridgeton, N. J.
86312	.....	Sch.	William Devries.....	11	7	43.2	15.3	3.4	1	1872	Crisfield, Md.....	Elizabeth City, N. C.
26590	.....	Sch.	Wm. Donnelly.....	98	93	97.9	17.6	7.1	4	1860	Hamburg, Pa.....	Crisfield, Md.
80185	.....	Slp.	William E.....	7	7	31.5	12.2	3.3	1	1871	New Bridge, N. Y.....	New York, N. Y.
81074	.....	Slp.	William Elias.....	18	17	46.6	15.5	4.3	2	1885	Charleston, S. C.....	Charleston, S. C.
81156	.....	Sch.	Wm. Ellison.....	16	15	39.5	15.0	3.9	2	1887	Rehoboth, Del.....	Wilmington, Del.
81313	.....	Sch.	William Enrich.....	15	10	54.0	15.0	4.0	2	1891	St. Peters, Md.....	Tappahannock, Va.
81553	.....	Slp.	William Grace.....	24	21	34.8	15.6	3.9	2	1896	Cedar Point, Ga.....	Savannah, Ga.
81091	.....	Sch.	William H.....	10	5	53.4	15.4	3.0	3	1885	Cambridge, Md.....	Wilmington, Del.
210537	.....	Sch.	William Hays.....	70	34	76.4	21.2	9.6	8	1912	Pensacola, Fla.....	Pensacola, Fla.
80631	.....	Sch.	William Herbert.....	10	9	34.0	12.0	4.0	2	1876	Bristol, Me.....	Machias, Me.
80843	.....	Sch.	Wm. Hill.....	11	6	41.1	13.7	3.5	2	1881	Hunting Quarters, N. C....	Elizabeth City, N. C.
81720	.....	Slp.	William J.....	5	5	40.5	12.8	3.0	4	1899	Allen, Md.....	Crisfield, Md.
81405	.....	Sch.	William Jarrett.....	5	5	43.5	10.8	2.8	3	1892	Holland Island, Md.....	Baltimore, Md.
80118	.....	Sch.	William Johnson.....	52	49	65.0	23.6	5.6	2	1832	Nyack, N. Y.....	New York, N. Y.
80285	J. L. T. S.	Sch.	William Jones.....	302	253	129.2	30.9	9.9	6	1872	East Boston, Mass.....	Bangor, Me.
26699	.....	Sch.	William Keene.....	63	60	68.2	20.2	7.5	2	1866	Damariscotta, Me.....	Machias, Me.
81494	K.M.D.B.	Sch.	William Linthicum.....	156	142	112.0	27.6	8.0	5	1894	Church Creek, Md.....	Tappahannock, Va.
80340	.....	Sch.	William Layton.....	73	59	79.8	24.0	6.3	4	1873	Nanticoke River, Md.....	Baltimore, Md.
80338	.....	Sch.	Wm. Leishear.....	25	17	53.0	18.0	4.0	2	1872	Accomac County, Va.....	Cape Charles, Va.
80925	.....	Sch.	William McDaniel.....	18	11	59.6	15.4	4.3	5	1882	Crisfield, Md.....	Crisfield, Md.
80656	.....	Sch.	William McKenney.....	44	41	67.2	22.1	5.9	4	1877	Queen Anne County, Md....	Baltimore, Md.
81572	.....	Slp.	William McKinley.....	5	5	35.6	12.2	2.6	4	1897	Crisfield, Md.....	Crisfield, Md.
80162	.....	Sch.	Wm. McNamara.....	42	31	64.1	20.6	6.7	2	1870	Somerset County, Md.....	Annapolis, Md.
81402	.....	Sch.	Wm. Martin.....	41	27	64.6	23.0	5.3	4	1892	Grasshopper Point, Miss..	Gulfport, Miss.
80263	J. L. M. S.	Sch.	William Mason.....	465	388	144.6	33.5	14.9	5	1872	Wilmington, Del.....	Dennis, Mass.
80513	J.Q.W.R.	Sch.	William Matheson.....	111	72	88.3	23.8	9.0	4	1875	Essex, Mass.....	Bucksport, Me.
26853	.....	Slp.	William May.....	12	11	36.3	13.9	3.6	2	1853	Norfolk, Va.....	Norfolk, Va.
81227	.....	Sch.	Wm. Montgomery.....	101	96	89.0	22.0	6.4	2	1889	Champlain, N. Y.....	Burlington, Vt.
81799	K. R. L. N.	Sch.	Wm. Nottingham.....	1,201	1,062	211.7	42.3	16.5	11	1902	Ballard, Wash.....	Seattle, Wash.
80442	.....	Sch.	William Oliver.....	94	89	92.0	25.6	6.4	3	1874	Dorchester County, Md....	Baltimore, Md.
81708	K.Q.F.B.	Sch.	William Olsen.....	523	491	162.5	36.8	12.2	9	1900	Alameda, Cal.....	San Francisco, Cal.
81675	.....	Slp.	William R.....	7	7	39.5	15.0	3.0	5	1899	Holland Island, Md.....	Tappahannock, Va.
81767	.....	Slp.	William R.....	8	8	40.5	13.9	2.6	3	1896	Harrison, Md.....	Bridgeton, N. J.
80239	.....	Sch.	William Richardson.....	41	27	60.4	21.0	4.8	5	1869	Schellengers Landing, N.J..	Do.
204547	.....	Sch.	William Russell.....	63	58	81.4	23.4	6.6	2	1907	Pocomoke City, Md.....	Tappahannock, Va.
80384	.....	Sch.	William Schmink.....	49	46	62.0	22.9	6.4	3	1873	Somerset County, Md.....	Baltimore, Md.
206118	.....	Sch.	William Shillingsburg 3d..	45	29	65.2	21.2	6.3	7	1909	Greenwich, N. J.....	Camden, N. J.
80953	.....	Sch.	Wm. Sommers.....	61	58	78.5	23.2	6.2	4	1883	Baltimore, Md.....	Baltimore, Md.
26079	.....	Sch.	William Thomas.....	106	92	73.6	24.2	7.6	3	1849	Brookhaven, N. Y.....	Calais, Me.
202672	.....	Sch.	William Veale.....	35	22	56.0	19.4	5.5	6	1905	Greenwich, N. J.....	Bridgeton, N. J.
26254	.....	Slp.	William Wesley.....	7	7	34.0	13.0	3.2	6		.....	Baltimore, Md.
80850	.....	Sch.	Wm. A. Egerton.....	23	22	63.1	18.3	4.1	2	1881	Somerset County, Md.....	Do.
80952	.....	Sch.	Wm. A. Graves.....	74	70	81.0	20.9	7.0	6	1883	Norfolk, Va.....	Norfolk, Va.
121146	K. Q. F. S.	Sch.	[1] William A. Graber.....	137	100	110.5	25.3	11.2	8	1900	Essex, Mass.....	New Bedford, Mass.
26095	H. S. J. L.	Sch.	Wm. A. Grozier.....	116	111	91.6	22.5	8.9	7	1865	Kennebunk, Me.....	Do.
81547	.....	Sch.	William A. Morse.....	77	77	82.6	22.6	8.8	18	1896	Essex, Mass.....	Gloucester, Mass.
80998	.....	Sch.	William A. Parks.....	14	8	51.0	16.0	3.7	2	1883	Somerset County, Md.....	Washington, D. C.
80584	.....	Slp.	William A. Stevens.....	12	12	37.9	14.6	4.3	1	1876	Norwalk, Conn.....	Perth Amboy, N. J.
80141	.....	Slp.	William B. Foster.....	9	9	35.4	13.9	3.5	1	1870	Tuckerton, N. J.....	Do.
80448	J. Q. C. F.	Sch.	William B. Herrick.....	499	474	146.6	34.0	19.0	7	1874	Newburyport, Mass.....	Dennis, Mass.
81174	.....	Slp.	Wm. B. Stites.....	19	12	47.6	16.0	4.5	5	1888	Port Norris, N. J	Bridgeton, N. J.
200731	.....	Slp.	Wm. C. Davis.....	6	6	28.8	12.1	3.4	2	1904	Apalachicola, Fla	Apalachicola, Fla.
80566	.....	Sch.	William C. Lore.....	31	19	56.0	18.0	5.0	7	1876	Bridgeton, N. J.....	Camden, N. J.
209981	L. C. K. J.	Sch.	William C. May.....	710	607	180.3	37.1	14.0	7	1912	Bath, Me.....	Philadelphia, Pa.
26683	.....	Sch.	William C. Pendleton.....	33	31	57.5	18.8	4.8	2	1857	Westerly, R. I	Castine, Me.
80138	.....	Slp.	Wm. C. Pruitt	9	6	32.6	12.5	3.4	2	1869	Worcester County, Md.....	Cape Charles, Va.
80232	J. L. G. M.	Sch.	Wm. D. Hilton.....	324	243	124.5	32.2	11.1	5	1871	Bath, Me.....	Bangor, Me.
80275	J. L. Q. R.	Sch.	William D. Marvel.....	454	358	139.1	33.7	14.9	5	1872	Wilmington, Del.....	Boothbay, Me.
206662	L. H. H. D.	Sch.	William E. Burnham.....	772	643	190.9	38.4	15.0	8	1909	Rockland, Me.....	New Haven, Conn.
81086	K. D. F. L.	Sch.	William E. Downes.....	753	638	164.0	37.3	18.0	7	1885	Bath, Me.....	Do.
81574	.....	Slp.	Wm. E. Earl.....	5	5	37.2	13.4	2.6	4	1897	Bishops Head, Md.....	Crisfield, Md.
81231	.....	Sch.	Wm. E. James.....	42	30	63.3	20.5	5.7	6	1889	Madison, Md.....	Camden, N. J.
208109	L. B. H. D.	Sch.	William E. Litchfield.....	542	472	154.8	34.4	14.1	7	1910	Phippsburg, Me	Boston, Mass.
81627	.....	Slp.	Wm. E. Parks	6	6	36.6	14.0	3.5	2	1898	Upper Fairmount, Md	Alexandria, Va.
80535	.....	Sch.	William E. Price.....	38	27	60.8	20.7	6.3	2	1874	Somerset County, Md.....	Annapolis, Md.
80180	.....	Sch.	Wm. E. Ward.....	9	8	39.7	12.1	3.4	5	1871	Crisfield, Md	Crisfield, Md.
81796	K. R. H. N.	Sch.	Wm. F. Garms.....	1,094	972	215.5	40.7	16.0	11	1901	Everett, Wash.....	San Francisco, Cal.
81848	.....	Slp.	Wm. F. King.....	7	6	41.6	13.0	3.0	1	1902	Hunting Creek, Va.....	Crisfield, Md.
81789	.....	Sch.	William F. Knox.....	22	21	66.0	18.4	5.0	2	1901	Oriole, Md.....	Cape Charles, Va.
80782	.....	Sch.	William F. Miller.....	81	81	59.1	22.5	5.4	3	1880	New London, Conn	Salem, Mass.
81158	.....	Sch.	William F. Vilas.....	21	12	58.0	16.2	4.5	4	1887	Pocomoke City, Md.....	Annapolis, Md.
80824	J. V. G. S.	Bgn.	William G. Irwin.....	348	330	135.0	32.8	13.0	8	1881	San Francisco, Cal.....	Port Townsend, Wash.
80209	.....	Sch.	Wm. G. Vance.....	17	17	38.8	15.3	4.4	8	1871	Key West, Fla.....	Key West, Fla.
110029	.....	Sch.	[2] William H. Barnes.....	85	81	79.8	25.2	6.1	4	1869	Nyack, N. Y	New York, N. Y.
81365	.....	Sch.	Wm. H. Berry.....	27	16	60.0	19.0	5.6	6	1892	Solomons Island, Md.....	Bridgeton, N. J.
81518	K.M.J.H.	Sch.	William H. Clifford	1,593	1 386	221.6	43.5	19.6	10	1895	Bath, Me.....	Bath, Me.

[1] Formerly schooner Francea Whalen.

[2] Formerly schooner Rebecca D.

MERCHANT SAILING VESSELS OF THE UNITED STATES—Continued.

Official No.	Signal letters.	Rig.	Name of vessel.	Gross tonnage.	Net tonnage.	Length.	Breadth.	Depth.	Crew.	When built.	Where built.	Home port (where permanent document issues).
						Feet.	*Feet.*	*Feet.*				
81383	K. L. J. H.	Sch.	William H. Davenport	256	214	123.5	30.5	8.6	5	1892	Phippsburg, Me	Boston, Mass.
81477	K.M.B.C.	Sch.	Wm. H. Davidson	280	272	122.0	32.5	11.2	5	1894	New London, Conn	Crisfield, Md.
80166		Sch.	William H. Finney	29	28	59.9	20.4	4.6	5	1870	Accomac County, Va	Baltimore, Md.
26027		Sch.	William H. Gatzmer	25	16	50.0	17.0	4.9	7	1852	Philadelphia, Pa	Richmond, Va.
80709		Slp.	Wm. H. Hall	15	14	43.0	15.4	4.2	2	1879	Baltimore, Md	Baltimore, Md.
80223		Sch.	William H. Hutchins	8	8	39.0	12.6	3.2	3	1871	Crisfield, Md	Do.
26438		Sch.	William H. Jowell	46	44	62.2	21.6	5.5	2	1853	Nyack, N. Y	Rockland, Me.
81625		Sch.	Wm. H. Killman	19	13	59.0	18.0	4.4	3	1898	Pocomoke City, Md	Tappahannock, Va.
80981	K.B.N.Q.	*Sch.	William H. Macy	2,163	2,003	254.9	43.2	28.3	19	1883	Rockport, Me	New York, N. Y.
81008		Sch.	Wm. H. Maguire	9	9	49.2	15.0	2.8	1	1883	Somerset County, Md	Annapolis, Md.
80914		Sch.	Wm. H. Maguire	43	30	69.1	20.6	5.2	3	1882	Oxford, Md	Alexandria, Va.
80860		Sch.	Wm. H. McGee	25	23	63.3	18.2	4.5	3	1881	Somerset County, Md	Baltimore, Md.
80423		Sch.	Wm. H. Meekins	73	69	87.0	23.5	6.5	3	1874	Oxford, Md	Crisfield, Md.
80716		Sch.	Wm. H. Michael	48	36	65.4	21.4	5.7	4	1879	Queen Anne County, Md	Baltimore, Md.
26443		Slp.	William H. Newman	49	47	51.0	23.5	6.6	2	1855	Brooklyn, N. Y	New York, N. Y.
80700		Sch.	William H. Oakes	70	67	74.7	21.7	7.5	13	1878	Essex, Mass	Do.
81516		Sch.	Wm. H. Rider	68	45	80.6	20.6	9.0	14	1895	....do	Gloucester, Mass.
26878		Sch.	William H. Russell	9	9	33.9	12.3	4.4	1	.....	Boston, Mass	Marblehead, Mass.
81010		Sch.	William H. Saunders	27	25	60.4	25.3	5.5	3	1883	Annapolis, Md	Annapolis, Md.
80954	K.B.F.M.	*Sch.	William H. Smith	2,485	2,343	232.4	43.3	18.5	7	1883	Bath, Me	Port Townsend, Wash.
81659	K.P.G.F.	Sch.	Wm. H. Smith	566	496	170.4	37.6	12.8	9	1899	Port Blakeley, Wash	San Francisco, Cal.
81315	K.J.D.Q.	Sch.	William H. Sumner	572	489	165.0	35.5	13.0	8	1891	Camden, Me	New York, N. Y.
80152		Sch.	Wm. H. Taylor	37	28	65.0	21.1	6.1	3	1870	Tobacco Stick, Md	Crisfield, Md.
26972		Sch.	William H. Vickery	25	23	49.6	16.4	5.2	8	1856	Somerset County, Md	Baltimore, Md.
81055		Sch.	William H. Whiting	25	23	59.0	20.0	5.0	3	1884	Pocomoke City, Md	Crisfield, Md.
81779	K.R.D.H.	Sch.	William H. Yerkes	1,498	1,211	222.0	42.9	19.8	11	1901	Thomaston, Me	Thomaston, Me.
81570		Slp.	William J. Bryan	13	8	39.5	13.9	3.9	3	1897	Dorchester, N. J	Bridgeton, N. J.
81573		Sch.	William J. Bryan	14	14	48.5	15.9	1.9	1	1897	Pleasant Mills, N. J	Somers Point, N. J.
81401		Sch.	William J. Griffith	17	11	50.0	15.6	4.4	2	1892	Oriole, Md	Cape Charles, Va.
201118	K.T.F.W.	Sch.	William J. Quillin	695	575	176.7	37.4	13.8	6	1904	Bath, Me	Seaford, Del.
1724		Sch.	[1] William K. Hammond	62	59	74.0	24.6	5.1	4	1868	Staten Island, N. Y	New York, N. Y.
19096	H. P. L. R.	*Sch.	[2] William L. Creegan	556	547	232.0	40.0	10.0	2	1864	New York, N. Y	Do.
208230	L.B.R.S.	*Sch.	William L. Donohue	695	652	199.3	32.1	11.7	2	1910	Elkton, Md	Wilmington, Del.
80336	J M. B. H.	Sch.	William L. Elkins	241	229	121.4	31.0	8.4	6	1873	Dennisville, N. J	New York, N. Y.
80223		Sch.	William L. Franklin	123	117	96.5	26.7	7.1	4	1871	Baltimore, Md	Crisfield, Md.
80553		Sch.	William L. Peck	77	73	80.2	26.2	6.3	5	1867	Cold Spring, N. Y	New York, N. Y.
81673		Slp.	Wm. L. Webster	6	6	41.5	13.4	3.0	4	1899	Deal Island, Md	Crisfield, Md.
80926		Sch.	Wm. M. Fitchett	18	17	50.4	12.6	4.1	2	1882	Plankitank, Va	Tappahannock, Va.
80620		Sch.	Wm. M. Gaffney	74	70	80.4	22.8	7.8	3	1877	Gloucester, Mass	New York N. Y.
81083		Slp.	William M. Harned	6	6	28.5	13.4	3.2	1	1885	Patchogue, N. Y	Bridgeport, Conn.
80992		Sch.	Wm. M. Powell	59	37	78.5	23.2	6.2	3	1883	Finney, Va	Baltimore, Md.
81503		Sch.	William M. Ritch	59	50	78.4	22.6	6.0	3	1895	City Island, N. Y	Bridgeport, Conn.
81106		Slp.	Wm. M. Ward	13	8	40.0	15.2	3.9	2	1886	Urbana, Va	Tappahannock, Va.
26585		Sch.	Wm. P. Boggs	35	34	56.0	20.0	5.0	2	1864	Staten Island, N. Y	Nantucket, Mass.
81792	K. R. G. L.	Shp.	WILLIAM P. FRYE	3,374	2,998	332.4	45.4	26.2	31	1901	Bath, Me	Bath, Me.
80757	J. T. R. G.	Sch.	William P. Hood	665	632	158.4	36.4	16.9	5	1880	....do	Fall River, Mass.
80255		Sch.	Wm. P. Whyte	9	8	43.0	12.8	3.3	6	1872	Crisfield, Md	Crisfield, Md.
80427	J. P. M. L.	Sch.	William R. Huston	548	521	160.0	36.0	16.0	7	1874	Pembroke, Me	Fall River, Mass.
81235		Slp.	Wm. R. Pritchett	8	7	35.6	13.7	3.4	1	1889	Cambridge, Md	Annapolis, Md.
80911		Sch.	Wm. S. Kirby	46	43	71.1	23.4	5.0	2	1882	Pocomoke City, Md	Norfolk, Va.
81007		Sch.	Wm. S. McMaster	22	21	54.0	17.0	4.5	1	1883	Somerset County, Md	Tappahannock, Va.
80728		Sch.	Wm. S. Miles	11	11	47.0	16.3	3.6	5	1879	Crisfield, Md	Baltimore, Md.
12099		Sch.	[3] William S. Tompkins	71	67	78.7	24.3	6.0	4	1850	Milton, Del	New York, N. Y.
81784		Slp.	Wm. S. White	8	8	42.5	14.8	3.4	4	1901	Deals Island, Md	Crisfield, Md.
81351		Sch.	Wm. T. Banks	15	9	57.0	15.7	4.4	7	1891	St. Peters, Md	Baltimore, Md.
26580		Sch.	William T. Parker	26	25	56.5	16.4	4.0	2	1864	Oceanport, N. J	Perth Amboy, N. J.
81338	K. J. S. R.	Sch.	William T. Parker	178	169	105.0	28.0	7.0	5	1891	Milton, Del	Philadelphia, Pa.
80074		Sch.	Wm. W. Hackett	65	62	77.3	23.0	5.9	4	1869	Dorchester County, Md	Crisfield, Md.
80161		Sch.	Wm. W. McDaniel	38	27	62.2	20.1	6.3	2	1870	Somerset County, Md	Alexandria, Va.
81825	K. R. T. G.	Sch.	Wm. Thos. Moore	291	261	134.3	28.8	10.1	5	1902	Bethel, Del	Seaford, Del.
81200		Sch.	Wm. Trickett Giles	21	15	61.6	17.1	4.6	2	1888	St. Peters Creek, Md	Baltimore, Md.
26779		Sch.	William and Albert	33	31	58.8	20.8	4.2	1	1861	San Francisco, Cal	San Francisco, Cal.
81639		Slp.	William and Jessie	6	6	40.2	14.5	2.8	2	1898	Hopeside, Va	Tappahannock, Va.
80772		Sch.	William and John	73	69	77.6	23.4	5.7	4	1880	Dorchester County, Md	Crisfield, Md.
81605	K. P. J. M.	*Sch.	Williamsburg	319	319	159.6	31.8	9.4	3	1899	Williamsburg, Va	New York, N. Y.
80150		Slp.	Willie	16	15	44.0	16.5	4.2	3	1870	Rockaway, N. Y	Do.
81404		Sch.	Willie Clarence	10	9	51.5	14.4	3.2	2	1892	Oriole, Md	Annapolis, Md.
80619		Slp.	Willie Russell	13	7	39.0	15.0	4.0	3	1877	Leesburg, N. J	Bridgeton, N. J.
26763		Sch.	Willie Smith	32	30	55.9	17.5	6.4	2	1866	Harpswell, Me	Lubec, Me.
80971		Sch.	Willie T	5	5	34.1	11.3	3.0	1	1883	Kinnekeet, N. C	Elizabeth City, N. C.
81238		Sch.	Willie F. Price	20	13	54.8	15.9	4.4	2	1889	Somerset County, Md	Annapolis, Md.
80988		Sch.	Willie F. Thomas	25	17	53.0	17.5	5.4	3	1883	Dorchester County, Md	Baltimore, Md.
81015		Sch.	Willie H. White	30	22	65.6	18.5	5.3	3	1883	Solomons Island, Md	Annapolis, Md.
81662		Slp.	Willie L. Bennett	8	8	42.6	14.3	3.4	5	1899	Inverness, Md	Baltimore, Md.
81555	K. M. V. L.	Sch.	Willie L. Maxwell	315	260	131.6	32.7	9.5	5	1896	Franklin, Me	Calais, Me.
80512	J. Q. W. C.	Sch.	Willie L. Swift	100	69	81.9	22.8	8.4	4	1875	Provincetown, Mass	San Juan, P. R.
81208		Slp.	Willis	7	7	42.0	10.8	3.2	1	1889	Smyrna, N. C	Beaufort, N. C.
81832	K.R.V.D.	Sch.	Willis A. Holden	1,188	1,040	210.8	42.2	16.3	12	1902	Ballard, Wash	Seattle, Wash.
80811		Slp.	Willis B	6	5	28.0	12.0	3.0	1	1881	Greenport, N. Y	Bridgeport, Conn.

[1] Formerly schooner A. J. Williams.

[2] Formerly schooner-barge Oceanus.

[3] Formerly schooner James R. Mitchell.

MERCHANT SAILING VESSELS OF THE UNITED STATES—Continued.

Official No.	Signal letters.	Rig.	Name of vessel.	Gross tonnage.	Net tonnage.	Length.	Breadth.	Depth.	Crew.	When built.	Where built.	Home port (where permanent document issues).
						Feet.	*Feet.*	*Feet.*				
105272	J. N. B. L.	Sch.	[1] Willis & Guy	199	169	104.0	29.0	8.2	5	1873	Belfast, Me	Machias, Me.
81714		Slp.	Wilma A. Florence	9	6	45.5	14.5	3.2	1	1900	Drekn, Va	Crisfield, Md.
81672		Slp.	Wilton V	5	5	35.0	12.0	2.5	4	1890	St. Peters, Md	Do.
80945	J.W.T.K.	Sch.	[2] Winchester	303	241	128.2	30.3	9.1	6	1882	Bath, Me	Mount Desert Ferry, Me.
200296		Sch.	Winchester	12	7	42.6	15.0	3.1	4	1903	Bay St. Louis, Miss	Mobile, Ala.
80891		Slp.	Windward	6	6	29.0	10.5	3.0	2	1882	Worcester County, Md	Chincoteague, Va.
95147		Sch.	[3] Windward	40	38	64.6	17.5	6.4	1	1872	Bath, Me	Deer Isle, Me.
204325	K.W.F.S.	Ywl. y.	WINDWARD	63	63	79.3	19.5	8.7	6	1907	New York, N. Y	New York, N. Y.
80883		Sch.	Winfield	12	11	38.6	14.0	3.5	7	1882	Key West, Fla	Tampa, Fla.
80847	J. V. N. K.	Sch.	Wing and Wing	141	134	104.0	30.0	8.2	2	1881	San Francisco, Cal	San Francisco, Cal.
81618		Sch.	Winifred	11	8	40.0	13.8	3.6	3	1899	Bon Secour, Ala	Brashear, La.
81691	K. P. V. N.	Sch. y.	Winnebago	17	14	52.0	14.0	6.0	2	1900	North Haven, Me	Boston, Mass.
81300	K.H.R.Q.	Sch.	Winnegance	257	213	126.7	30.4	8.2	7	1890	Phippsburg, Me	Lubec, Me.
81173		Sch.	Winnie Davis	23	14	58.0	19.6	4.0	3	1887	Handsboro, Miss	Gulfport, Miss.
81069		Slp.	Winnie A. Small	25	23	53.5	17.6	3.0	2	1885	Alna, Me	Bath, Me.
81060		Sch.	Winnie H. Windsor	26	25	63.1	17.2	5.2	2	1884	Solomons Island, Md	Annapolis, Md.
81057	K. P. G. B.	Sch.	Winslow	506	496	170.4	37.6	12.8	10	1899	Port Blakeley, Wash	San Francisco, Cal.
80629		Slp.	Winsome	19	18	41.0	15.5	5.5	0	1876	Brooklyn, N. Y	New York, N. Y.
203966	K.V.W.R.	Slp. y.	†Winsome	49	30	67.8	16.8	10.3	10	1907	Bristol, R. I	Do.
207103		Ywl. y.	Winsome	32	32	42.8	13.0	7.1	3	1909	Terminal Island, Cal	Los Angeles, Cal.
81611	K.N.M.G.	*Sch.	Winthrop	841	742	184.2	35.2	16.2	2	1898	Bath, Me	Fall River, Mass.
81859		Slp. y.	Witchcraft II	19	15	48.2	13.0	7.0	2	1903	Boston, Mass	Boston, Mass.
80269		Sch.	Witch of the Bay	22	21	44.5	20.0	3.5	1	1870	San Francisco, Cal	San Francisco, Cal.
26905		Sch.	Wonder	49	46	62.5	23.0	5.1	1	1848	....do	Do.
81726		Slp.	Wonder	6	6	40.0	10.9	3.2	0	1900	Warren, Me	Thomaston, Me.
81818		Cat.	Wonoma	6	6	25.0	12.0	3.0	1	1902	Osterville, Mass	Nantucket, Mass.
80072	K.B.M.C.	Sch.	Woodbury M. Snow	107	102	73.4	21.4	7.5	3	1883	Rockland, Me	Rockland, Me.
26622		Sch.	Wood Duck	18	10	46.0	15.8	4.8	5	1840	Philadelphia, Pa	Bridgeton, N. J.
80852	J.V.N.T.	Sch.	Woodward Abrahams	744	676	166.0	35.0	16.1	8	1881	Waldoboro, Me	New York, N. Y.
201604	K.T.N.H.	*Sch.	Worcester	625	594	200.0	30.1	12.6	2	1904	Elkton, Md	Baltimore, Md.
80335		Sch.	Wren	16	9	47.2	16.7	3.6	2	1873	Bayou Lacomb, La	New Orleans, La.
80892	J.V.D.M.	Bkn.	[4] Wrestler	470	409	148.5	34.9	13.3	10	1880	Port Ludlow, Wash	San Francisco, Cal.
200630		Sch.	Wyandotte	21	12	54.6	18.2	3.6	4	1904	Biloxi, Miss	New Orleans, La.
207010	L.B.H.G.	Sch.	Wyoming	3,730	3,036	329.5	50.1	30.4	12	1909	Bath, Me	Bath, Me.
28120		Slp. y.	[5] Wyvern	18	17	52.9	12.9	8.0	3	1887	South Boston, Mass	Boston, Mass.
			X.									
27012		*Sch.	X 10 U S	23	22	44.0	15.7	4.0	2	1888	South Haven, Mich	Grand Haven, Mich.
27019	K.M.W.L.	Slp. y.	Xara	17	17	41.4	13.6	8.1	2	1888	South Boston, Mass	Newark, N. J.
27024		Sch.	X Ray	11	6	39.5	14.0	3.2	3	1901	Biloxi, Miss	New Orleans, La.
			Y.									
27657		Slp.	Yacht	13	7	46.0	15.6	3.6	1	1893	Cambridge, Md	Cape Charles, Va.
27688		Sch.	Yakima	108	71	96.6	24.5	10.4	23	1902	Essex, Mass	Gloucester, Mass.
27534		Slp.	Yankee	16	15	40.0	14.0	5.0	2	1852	Westbrook, Conn	Norfolk, Va.
27676		Slp. y.	Yankee	74	66	81.6	19.4	14.2	10	1900	Bristol, R. I	New York, N. Y.
27557		Slp.	Yankee Girl	87	83	80.8	25.6	6.8	5	1866	Harpswell, Me	Vinalhaven, Me.
27667		Slp.	Yankee Star	29	22	57.5	18.7	3.7	1	1896	Alna, Me	Wiscasset, Me.
210273	L.C.M.K.	*Sch.	Yardley	963	876	195.0	35.0	17.6	4	1912	Noank, Conn	Philadelphia, Pa.
115644	J. T. G. K.	*Sch.	[6] Yemassee	1,257	1,257	228.4	38.0	20.4	2	1879	Philadelphia, Pa	Do.
27619		Slp.	Yeoman	12	11	34.2	14.4	3.9	1	1879	Jonesport, Me	Machias, Me.
27681		Slp.	Ynesperado	7	6	27.8	9.3	5.6	2	1901	Mayaguez, P. R	San Juan, P. R.
27629		Slp.	Yolande	9	9	30.4	12.3	5.0	1	1886	Boothbay, Me	Boothbay, Me.
27634		Slp.	Young Undine	6	5	30.6	12.1	3.5	2	1888	Johns Island, S. C	Charleston, S. C.
27680		Sch.	[7] Ysabela	36	34	59.0	16.0	5.0	5	1881	Vega Baja, P. R	San Juan, P. R.
210726		Sch.	Yucatan	84	52	93.0	22.3	11.0	9	1912	Essex, Mass	Gloucester, Mass.
			Z.									
28096		Sch.	Z. E. Layton	56	54	79.0	23.5	5.3	3	1881	Madison, Md	Crisfield, Md.
200770	K.S.W.V.	Sch. y.	Zahra	43	38	64.3	17.5	6.9	3	1904	Boston, Mass	Boston, Mass.
28106		Slp.	Zalda	6	6	27.0	12.8	3.3	1	1861	Norwalk, Conn	Perth Amboy, N. J.
203809		Slp.	Zalla M	10	8	32.5	14.5	3.4	2	1906	Bethesda, Ga	Savannah, Ga.
28110	K.D.V.W.	Sch.	Zampa	385	322	145.7	36.0	10.4	7	1887	Port Madison, Wash	San Francisco, Cal.
28100		Sch.	Zaneta	9	9	51.8	11.6	3.8	5	1882	Dames Quarter, Md	Baltimore, Md.
205718		Slp.	Zella	13	9	49.3	17.0	3.4	6	1908	Deals Island, Md	Crisfield, Md.
28097		Sch.	Zema	9	8	51.7	11.8	3.0	2	1881	Oxford, Md	Camden, N. J.
207859		Sch.	Zenia	28	19	56.5	19.2	4.4	4	1910	Biloxi, Miss	Gulfport, Miss.
28075		Sch.	Zenie	14	13	46.0	13.0	4.0	2	1872	Norwalk, Conn	Bridgeport, Conn.
28143		Sch.	Zenith	26	20	54.6	15.2	6.0	3	1900	Bandon, Oreg	St. Michael, Alaska.
28079		Slp.	Zephyr	13	12	39.0	16.2	4.1	2	1873	Mathews County, Va	Norfolk, Va.
28005		Sch.	Zingara	9	9	43.8	16.3	4.0	6	1852	Anne Arundel County, Md	Baltimore, Md.
28141		Slp.	Zola	7	7	39.5	13.9	3.4	4	1899	Fairmount, Md	Crisfield, Md.
201485		Sch.	Zora S	7	7	32.3	10.8	3.0	1	1904	Port Orchard, Wash	Port Townsend, Wash.
208096		Sch.	Zora and Anna	86	73	83.8	23.8	6.3	4	1910	Sharptown, Md	Crisfield, Md.
28147	K.R.D.N.	Sch. y.	Zuhrah	50	42	68.2	19.2	8.2	4	1901	South Boston, Mass	New York, N. Y.

[1] Formerly schooner A. W. Ellis.
[2] Formerly schooner William F. Collins.
[3] Formerly schooner-yacht Haze.
[4] Formerly [a] barkentine Wrestler. [b] Nicaraguan barkentine Wrestler.
[5] Formerly cutter-yacht Zigeuner.
[6] Formerly steamer Santo Domingo.
[7] Formerly Spanish schooner Ysabela.
† Composite.

PART II.

ALPHABETICAL LIST

OF

MERCHANT STEAM VESSELS OF THE UNITED STATES.

1913.

ALPHABETICAL LIST

OF

MERCHANT STEAM VESSELS OF THE UNITED STATES.

(Steel vessels in SMALL CAPITALS, iron vessels in *italics*.)

ABBREVIATIONS:

Ga. s.=gas screw.
Ga. p.=gas side-wheel.
*Ga. p.=gas stern-wheel.
St. s.=steam screw.
St. p.=steam side-wheel.
*St. p.=steam stern-wheel.
St. c.=steam catamaran.
El. s.=electric screw.
y.=yacht.
⊙=equipped with wireless apparatus.

Abbreviations for service column.—Pas., passenger; Frt., freight; Tow., towing; Fer., ferry; Cbl., cable; Cnl., canal; Ctl., cattle; Drg., dredge; Elr., elevator; Frb., fire boat; Fsh., fishing; Lgt., lighter; Msc., miscellaneous; Oys., oyster; Ptl., patrol; Pld., pile driver; Plt., pilot boat; Pol., police boat; Prs., prospecting; Ten., tender; Wat., water boat; Whl., whaling; Wrk., wrecking; Yct., yacht.

"Rebuilt," followed by year, indicates that year of building is unknown.

Official No.	Signal letters.	Rig.	Name of vessel.	Gross tonnage.	Net tonnage.	Length.	Breadth.	Depth.	Service.	Crew.	Indicated horsepower.	When built.	Where built.	Home port (where permanent document issues).
			A.			*Feet.*	*Feet.*	*Feet.*						
204340	.....	St. s.	A.....	26	17	53.0	11.6	6.0	Pas.	4	100	1907	New York, N. Y.....	New York, N. Y.
201921	.....	St. c.	A. BALDWIN.....	199	199	127.0	58.9	7.5	Fer.	11	280	1905	Jeffersonville, Ind.....	New Orleans, La.
200821	.....	Ga. s.	A. Booth.....	14	10	50.7	11.7	3.6	Frt.	1	.....	1904	Astoria, Oreg.....	Astoria, Oreg.
107480	.....	St. s.	A. Foster.....	93	85	79.5	24.0	5.5	Frt.	3	.....	1899	Fremont, Ohio.....	Sandusky, Ohio.
106584	.....	Ga. s.	A. Gillis.....	11	7	53.6	14.4	3.5	Frt.	1	.....	1888	Somerset County, Md....	Tappahannock, Va.
208649	.....	Ga. s.	A. Lincoln.....	15	14	38.4	12.2	5.5	Fsh.	1	27	1911	Ketchikan, Alaska.....	Ketchikan, Alaska.
106710	.....	St. s.	A. McVittie.....	2,046	1,552	240.0	42.0	23.4	Frt.	18	800	1890	Detroit, Mich.....	Ogdensburg, N. Y.
204243	.....	*Ga. p.	A I.....	11	6	60.4	13.7	3.0	Tow.	3	.....	1907	Houma, La.....	Brashear, La.
106781	.....	Ga. s.	A. Rasmussen.....	9	8	58.0	15.8	2.4	Msc.	6	.....	1890	Tilghmans Island, Md...	Newport News, Va.
211106	.....	St. s.	A. J.....	16	11	61.6	14.8	3.0	Msc.	4	.....	1913	Newbern, N. C.....	Newbern, N. C.
203698	.....	*Ga. p.	A. W.....	7	7	36.0	9.0	2.0	Pas.	1	.....	1906	Paducah, Ky.....	Paducah, Ky.
106652	.....	St. p.	A. Wehrle, jr.....	421	291	148.2	26.5	9.0	Pas.	14	385	1889	Sandusky, Ohio.....	Sandusky, Ohio.
200255	.....	Ga. s.	A. Woodall.....	92	65	97.6	22.8	6.5	Frt.	5	85	1903	Cambridge, Md.....	Baltimore, Md.
207071	.....	St. s.	A. A. AUGUSTUS.....	6,390	4,869	501.0	54.0	30.0	Frt.	22	1,700	1909	Lorain, Ohio.....	Cleveland, Ohio.
105938	.....	St. s.	A. A. Bellinger.....	14	7	43.6	12.2	6.0	Tow.	1	.....	1880	Buffalo, N. Y.....	Buffalo, N. Y.
210368	L. C. N. B.	St. s.	A. A. RAVEN.....	2,458	1,608	247.0	43.7	26.5	Frt.	28	.....	1912	Ecorse, Mich.....	Philadelphia, Pa.
203531	.....	Ga. s.	A. A. Low.....	12	10	40.2	9.3	3.9	Msc.	1	.....	1903	College Point, N. Y.....	New York, N. Y.
201761	.....	Ga. s.	A. B. C.....	19	8	59.0	17.0	2.7	Oys.	1	.....	1904	Lockport, La.....	Brashear, La.
209623	.....	St. s.	A. B. Carpenter.....	141	82	97.8	23.8	9.0	Fsh.	6	250	1912	Winslow, Wash.....	Pt. Townsend, Wash.
107037	.....	St. s.	A. B. Covington.....	56	31	63.6	17.4	7.2	Tow.	4	.....	1893	Washington, N. C.....	Norfolk, Va.
210903	.....	Ga. s.	A. B. Johnson.....	13	6	45.1	10.1	4.1	Oys.	1	.....	1912	Norfolk, Va.....	Do.
105994	.....	St. s.	A. C. Adams.....	41	20	62.8	16.0	9.0	Tow.	5	.....	1881	Buffalo, N. Y.....	Duluth, Minn.
107294	.....	St. s.	A. C. Brown.....	22	15	48.0	15.5	5.2	Pas.	2	.....	1897	Tottenville, N. Y.....	New York, N. Y.
107541	.....	Ga. s.	A. C. D.....	14	13	39.4	14.0	3.7	Oys.	3	16	1900	South Boston, Mass.....	Providence, R. I.
205393	.....	Ga. s.	A. C. Frazer.....	30	19	49.3	17.6	5.4	Oys.	2	60	1908	Port Jefferson, N. Y.....	New York, N. Y.
106411	.....	*St. p.	A. C. Freese.....	205	175	119.0	27.5	4.5	Frt.	19	200	1886	San Francisco, Cal.....	San Francisco, Cal.
106474	.....	Ga. s.	A. C. Pierce.....	36	24	54.0	15.5	5.2	Fri.	2	.....	1887	Sebewaing, Mich.....	Grand Haven, Mich.
106518	.....	St. s.	*A. C. Rose*.....	150	75	100.0	22.0	9.6	Tow.	17	380	1888	Philadelphia, Pa.....	Baltimore, Md.
105469	.....	St. s.	A. C. Sumner.....	68	34	78.5	19.0	7.8	Tow.	4	.....	1874	Brooklyn N. Y.....	New York, N. Y.
201837	.....	Ga. s.	A. C. Tresselt.....	12	12	37.0	14.0	4.0	Pas.	1	.....	1905	Atlantic City, N. J.....	Somers Point, N. J.
200181	K. S. P. V.	St. s.	A. D. DAVIDSON.....	1,640	987	241.0	41.1	18.8	Pas.	25	650	1903	Wyandotte, Mich.....	Duluth, Minn.
211083	.....	St. s.	A. D. MACTIER.....	1,706	1,059	244.0	43.0	21.8	Frt.	18	.....	1913	.....do.....	Ogdensburg, N. Y.
107119	.....	Ga. s.	A. D. Smith.....	12	8	31.6	9.6	3.2	Tow.	2	.....	1894	Key West, Fla.....	Key West, Fla.
204733	.....	*St. p.	A. E. Chappell.....	122	122	116.9	24.8	5.4	Frt.	9	.....	1907	Macon, Ga.....	Brunswick, Ga.
206534	.....	*Ga. p.	A. E. Kenney.....	12	10	66.0	9.6	2.0	Frt.	1	12	1909	Grantsville, W. Va.....	Wheeling, W. Va.
205126	.....	St. s.	A. E. NETTLETON.....	6,286	5,006	525.0	55.3	32.0	Frt.	22	1,800	1908	Wyandotte, Mich.....	Oswego, N. Y.
107778	.....	St. s.	A. E. STEWART.....	3,943	3,049	356.0	50.0	28.0	Frt.	21	1,800	1902	West Bay City, Mich....	Detroit, Mich.
107816	.....	Ga. s.	A. E. Vreeland.....	21	12	43.0	15.9	4.4	Oys.	2	.....	1902	Stratford, Conn.....	Patchogue, N. Y.
105786	.....	St. p.	A. F. Beach.....	173	120	88.0	43.0	9.2	Fer.	5	200	1878	Athens, N. Y.....	Albany, N. Y.
1853	.....	St. s.	A. F. Kappella.....	22	11	55.0	13.0	4.9	Tow.	5	.....	1868	Philadelphia, Pa.....	Boothbay, Me.
157371	.....	St. s.	[1]A. F. Merrell.....	31	15	54.6	13.9	5.5	Oys.	4	.....	1893	South Norwalk, Conn....	New York, N. Y.
203303	.....	St. s.	A. G. Bigelow.....	40	27	74.0	20.4	6.0	Tow.	6	.....	1906	Scranton, Miss.....	Cedar Keys, Fla.
107738	.....	St. s.	A. G. BROWER.....	3,582	2,778	346.0	48.2	24.0	Pas.	21	539	1902	Chicago, Ill.....	Oswego, N. Y.
106645	.....	St. s.	A. G. Lindsay.....⊙	1,085	587	196.0	37.6	14.4	Pas.	21	470	1889	Detroit, Mich.....	Pt. Townsend, Wash.
209585	.....	St. s.	A. G. Prentiss.....	46	25	68.8	17.2	7.3	Pas.	3	150	1912	Kennebunk, Me.....	Saco, Me.
106905	.....	Ga. s.	A. G. Stirling.....	13	9	50.0	16.2	4.0	Oys.	2	.....	1891	Pocomoke City, Md.....	Norfolk, Va.
211292	.....	Ga. s.	A. H. J.....	9	8	38.0	9.8	4.0	Pas.	1	.....	1912	Elk Rapids, Mich.....	Grand Haven, Mich.

[1]Formerly st. s. Dexter K. Cole.

MERCHANT **STEAM** VESSELS OF THE UNITED STATES—Continued.

Official No.	Signal letters.	Rig.	Name of vessel.	Gross tonnage.	Net tonnage.	Length.	Breadth.	Depth.	Service.	Crew.	Indicated horsepower.	When built.	Where built.	Home port (where permanent document issues).
						Feet.	*Feet.*	*Feet.*						
107798	.....	St. s.	A. H. Payson	158	93	109.5	24.0	12.0	Tow.	6	800	1902	Oakland, Cal.	San Francisco, Cal.
107248	.....	St. s.	A. J. Beardsley	96	60	80.9	18.0	8.5	Tow.	2	.....	1896	Bridgeport, Conn.	Paducah, Ky.
105172	.....	St. s.	A. J. Hoole	21	12	49.7	12.2	6.0	Tow.	2	.....	1872	Buffalo, N. Y.	Perth Amboy, N. J.
107518	.....	*St. p.	A. J. Johnson	57	35	72.2	21.4	3.5	Pas.	11	.....	1899	Clearrun, N. C.	Wilmington, N. C.
210143	.....	Ga. s.	A. J. McIntosh	78	65	55.1	16.4	5.9	Frt.	5	100	1912	Bayonne, N. J.	Baltimore, Md.
201760	.....	*St. p.	A. J. Whitney	72	72	89.8	18.0	3.2	Pas.	8	.....	1905	Rock Island, Ill.	Dubuque, Iowa.
106047	.....	St. s.	A. M. Bramell	34	17	55.2	15.0	6.0	Tow.	4	.....	1892	Bordentown, N. J.	Camden, N. Y.
207504	.....	St. s.	A. M. BYERS	6,364	4,811	504.0	54.0	30.0	Frt.	22	1,760	1910	Cleveland, Ohio.	Duluth, Minn.
107836	.....	St. c.	A. M. HALLIDAY	207	207	121.0	30.0	7.7	Fer.	9	450	1903	Jeffersonville, Ind	New Orleans, La.
105239	.....	St. s.	A. M. Hathaway	217	108	146.4	18.6	10.8	Fsh.	24	.....	1873	Fall River, Mass	Greenport, N. Y.
203714	.....	St. s.	A. M. SCOTT	168	108	150.9	26.0	5.8	Tow.	11	.....	1906	Charleston, W. Va	Kansas City, Mo.
209565	L. C. H. K.	St. s.	A. M. Simpson	774	465	193.0	42.5	13.6	Frt.	21	600	1911	North Bend, Oreg.	San Francisco, Cal.
105021	.....	St. s.	A. M. Smith	37	18	69.4	16.5	6.4	Tow.	5	.....	1871	Philadelphia, Pa.	Hartford, Conn.
106322	.....	Ga. s.	A. M. Smith	16	15	49.0	15.5	3.4	Frt.	1	.....	1884	Northport, N. Y.	Patchogue, N. Y.
127391	.....	St. s.	[1] A. M. STEWART	49	31	56.4	15.6	8.7	Fer.	2	.....	1899	Buffalo, N. Y.	New York, N. Y.
211358	.....	Ga. s.	A. & N. O. T. Co. BARGE No. 1.	416	316	200.0	32.0	8.5	Frt.	6	150	1913	Violet, La.	New Orleans, La.
211359	.....	Ga. s.	A. & N. O. T. Co. BARGE No. 2.	416	316	200.0	32.0	8.5	Frt.	6	150	1913	.....do.....	Do.
211360	.....	Ga. s.	A. & N. O. T. Co. BARGE No. 3.	416	316	200.0	32.0	8.5	Frt.	6	150	1913	.....do.....	Do.
208902	.....	*Ga. p.	A. O. D.	10	8	45.2	12.0	2.5	Tow.	1	8	1903	Sistersville, W. Va.	Wheeling, W. Va.
106889	.....	Ga. s.	A. P. GORMAN	12	7	52.5	14.3	3.8	Oys.	6	.....	1891	St. Peters, Md.	Tappahannock, Va.
106414	.....	Ga. s.	A. P. Parkhurst	12	12	40.5	13.0	4.5	Fsh.	3	.....	1886	Gloucester, Mass.	Waldoboro, Me.
203726	.....	*St. p.	A. R. Budd	149	149	145.2	26.7	5.2	Tow.	12	.....	1906	Marietta, Ohio	Pittsburgh, Pa.
106071	.....	St. s.	A. R. Colborn	251	154	129.9	27.7	9.5	Frt.	5	240	1882	Saugatuck, Mich.	Port Huron, Mich.
107659	.....	St. p.	A. R. Heath	48	42	73.0	18.4	4.1	Pas.	6	.....	1901	.....do.....	Grand Haven, Mich.
208452	.....	Ga. s.	A. S. Danes	6	5	29.2	12.3	2.9	Fsh.	1	12	1911	Patchogue, N. Y.	Patchogue, N. Y.
106150	.....	Ga. s.	A. T. Gifford	86	58	82.6	22.5	8.1	Whl.	13	.....	1883	Essex, Mass.	Stamford, Conn.
1930	.....	Ga. s.	A. T. Haynes	31	24	49.0	18.0	5.0	Frt.	1	.....	1869	Tremont, Me.	Lubec, Me.
105145	.....	St. s.	A. T. Serrell	49	24	75.0	17.4	8.3	Fsh.	17	.....	1871	Bordentown, N. J.	Newport, R. I.
106119	.....	Ga. s.	A. V. Mace	6	6	43.0	10.0	3.0	Frt.	6	.....	1882	Dorchester County, Md.	Crisfield, Md.
106025	.....	St. s.	*A. W. Colton*	92	48	81.0	18.0	10.0	Tow.	5	.....	1881	Buffalo, N. Y.	Duluth, Minn.
209271	.....	St. s.	A. W. Luebke	52	35	61.7	15.0	8.1	Fsh.	6	60	1911	Sturgeon Bay, Wis.	Milwaukee, Wis.
106377	.....	Ga. s.	A. W. Ruark	15	7	56.3	14.5	3.7	Msc.	1	.....	1885	Madison, Md.	Newport News, Va.
201133	.....	St. s.	A. W. Smith	64	44	79.4	18.6	8.0	Tow.	5	.....	1904	Athens, N. Y.	New York, N. Y.
107339	.....	St. s.	[2] A. W. Sterrett	204	139	99.8	21.2	6.7	Frt.	12	75	1898	Seattle, Wash.	Tacoma, Wash.
105983	.....	Ga. s.	A. W. Walling	10	9	34.6	13.0	3.0	Pas.	1	.....	1881	Keyport, N. J.	New York, N. Y.
107409	.....	St. s.	A. A. C. Tessler	30	15	58.7	13.9	7.4	Fsh.	6	.....	1898	Milwaukee, Wis.	Milwaukee, Wis.
211345	L. D. B. R.	St. s.	A. Brooke Taylor	295	159	146.0	23.3	11.0	Tow.	28	500	1913	Wilmington, Del.	Wilmington, Del.
106204	.....	Ga. s.	A. and W. Mance	11	7	34.0	15.1	3.9	Msc.	1	.....	1883	Tottenville, N. Y.	New York, N. Y.
210684	.....	Ga. y.	Abalone	33	30	52.4	12.5	6.2	Yct.	3	45	1912	New York, N. Y.	Do.
211180	.....	*Ga. p.	Abalone	9	7	37.0	8.0	3.8	Pas.	2	14	1913	Chattanooga, Tenn.	Chattanooga, Tenn.
107396	.....	St. y.	Abbicaril	58	34	86.0	15.5	7.5	Yct.	5	.....	1898	Fall River, Mass.	Fall River, Mass.
201076	.....	Ga. s.	Abbie	15	9	53.0	12.8	5.5	Frt.	2	.....	1904	Roque Bluff, Me.	Eastport, Me.
205922	.....	Ga. y.	Abbie IV	21	18	50.1	12.0	7.2	Yct.	2	25	1908	Stamford, Conn.	New York, N. Y.
106064	.....	St. s.	Abbott Collin	68	34	67.0	22.8	5.[illegible]	Frt.	4	.....	1882	East Boston, Mass.	Gloucester, Mass.
106139	.....	Ga. s.	Abenwill	12	10	34.5	15.0	3.[illegible]	Pas.	1	.....	1882	City Island, N. Y.	New York, N. Y.
107593	K. P. F. D.	St. s.	Aberdeen	499	394	169.8	34.2	11.[illegible]	Pas.	17	425	1899	Aberdeen, Wash.	San Francisco, Cal.
203443	.....	Ga. s.	Aberdeen	14	9	50.6	13.8	3.0	Pas.	1	.....	1906	Hoquiam, Wash.	Pt. Townsend, Wash.
209852	L. C. J. S.	St. s.	ABERDEEN	116	59	88.0	19.0	11.5	Fsh.	10	370	1912	Seattle, Wash.	Seattle, Wash.
141552	.....	*St. p.	[3] Abigail	225	225	170.0	33.0	5.0	Pas.	20	285	1898	Pittsburgh, Pa.	Evansville, Ind.
204538	.....	St. s.	ABNER C. HARDING	98	34	74.0	20.0	11.6	Tow.	7	1,000	1907	Chicago, Ill.	Duluth, Minn.
202876	.....	St. s.	ABRAHAM STEARN	6,657	5,140	525.0	55.0	31.0	Frt.	26	1,760	1906	Superior, Wis.	Cleveland, Ohio.
105946	.....	St. s.	Abram P. Skidmore	73	36	81.0	18.4	8.3	Tow.	9	.....	1880	Kingston, N. Y.	New York, N. Y.
1273	.....	Ga. s.	Abram S. Bird	14	9	39.2	13.9	4.3	Frt.	1	.....	1849	Great Egg Harbor, N. J.	Norfolk, Va.
200103	.....	St. s.	ABRAM S. HEWITT	223	151	110.0	24.4	12.6	Frb.	8	520	1903	Camden, N. J.	New York, N. Y.
105235	J. M. B. P.	St. s.	*Acapulco*	2,572	1,759	290.0	40.0	20.0	Pas.	65	1,750	1873	Wilmington, Del.	Do.
201223	.....	Ga. s.	Accomac	13	9	46.2	10.0	2.2	Oys.	2	.....	1904	Greenbackville, Va.	Chincoteague, Va.
211043	.....	Ga. y.	Achelous	43	34	68.6	14.0	6.5	Yct.	4	70	1911	East Greenwich, R. I.	New York, N. Y.
106843	.....	St. s.	Acme	128	103	94.0	17.5	8.7	Cnl.	5	75	1891	Lockport, N. Y.	Do.
107622	K. Q. P. F.	St. s.	Acme	416	269	154.0	34.0	11.5	Frt.	19	400	1901	Alameda, Cal.	San Francisco, Cal.
208183	.....	*Ga. p.	Acme	7	6	60.0	8.0	1.8	Tow.	1	8	1910	Grantsville, W. Va.	Wheeling, W. Va.
211362	.....	Ga. s.	Acme	23	21	60.0	14.0	3.2	Frt.	1	18	1913	Florence, Oreg.	Coos Bay, Oreg.
202696	.....	*St. p	Acorn	60	60	80.0	20.0	4.0	Pas.	4	.....	1905	Davenport, Iowa.	Rock Island, Ill.
209322	.....	*Ga. p.	Acorn	13	10	74.0	13.8	1.5	Tow.	2	50	1911	Sistersville, W. Va.	Wheeling, W. Va.
105058	.....	Ga. s.	Active	6	5	35.0	13.5	3.4	Frt.	1	.....	1871	Norwalk, Conn.	Norfolk, Va.
105519	.....	Ga. s.	Active	25	24	50.0	16.5	5.0	Frt.	2	.....	1875	Keyport, N. J.	Bridgeport, Conn.
105922	.....	St. s.	Active	28	14	57.9	15.9	6.8	Tow.	4	.....	1880	Boston, Mass.	Boston, Mass.
105944	.....	Ga. s.	Active	9	8	34.4	13.2	4.8	Fsh.	2	.....	1880	New Shoreham, R. I.	Newport, R. I.
106489	.....	St. s.	Active	73	41	90.6	16.0	7.0	Fsh.	6	.....	1887	New Gretna, N. J.	Tappahannock, Va.
106586	.....	St. s.	Active	77	58	64.8	16.8	5.7	Fsh.	6	.....	1888	Port Jefferson, N. Y.	Cold Spring, N. Y.
106912	.....	St. s.	Active	60	30	69.0	18.0	8.5	Tow.	6	.....	1892	Philadelphia, Pa.	Philadelphia, Pa.
107172	.....	Ga. s.	Active	22	19	49.6	14.6	4.6	Oys.	5	20	1895	East Providence, R. I.	Providence, R. I.
107179	.....	Ga. s.	Active	14	14	41.4	14.6	5.6	Fsh.	2	.....	1895	Essex, Mass.	Provincetown, Mass.
107448	.....	St. s.	Active	57	34	73.8	18.1	7.5	Tow.	6	.....	1899	Tacoma, Wash.	Seattle, Wash.

[1] Formerly st. s. C. Persons Sons.

[2] Formerly st. s. Anna E. Fay.

[3] Formerly *St. p. Lucille Nowland.

MERCHANT **STEAM** VESSELS OF THE UNITED STATES—Continued.

Official No.	Signal letters.	Rig.	Name of vessel.	Gross tonnage.	Net tonnage.	Length.	Breadth.	Depth.	Service.	Crew.	Indicated horsepower.	When built.	Where built.	Home port (where permanent document issues).
						Feet.	*Feet.*	*Feet.*						
209075		Ga. s.	Active	39	26	58.0	15.6	6.1	Fsh.	8	20	1909	Tacoma, Wash	Tacoma, Wash.
208972		Ga. s.	Active	14	12	40.6	11.0	3.8	Fsh.	1	20	1911	Kasaan, Alaska	Ketchikan, Alaska.
209073		Ga. s.	Active	8	7	30.0	8.6	2.9	Fsh.	3	8	1900	Grand Haven, Mich	Milwaukee, Wis.
209089		Ga. s.	Active	8	7	30.2	9.2	2.8	Fsh.	3	18	1905	Jackson Harbor, Wis	Do.
210701		Ga. s.	Active	14	10	42.7	12.4	4.2	Frt.	1	50	1912	San Francisco, Cal	Do.
211193		Ga. s.	Active	10	7	32.0	10.3	3.4	Fsh.	5	16	1913	Tracyton, Wash	San Francisco, Cal.
107747		Ga. s.	Actor	30	17	54.3	16.8	7.8	Fsh.	6	.....	1902	Gloucester, Mass	Gloucester, Mass.
201259		St. y.	[1]Actus	99	57	107.7	15.0	8.9	Yct.	11	1,050	1907	Boston, Mass	Boston, Mass.
105187		Ga. s.	Ada	16	16	50.9	14.6	3.0	Frt.	2	.....	1883	Prince George County, Md	Richmond, Va.
107583		St. s.	Ada	35	23	54.7	16.0	7.1	Tow.	3	.....	1900	Madison, Md	Baltimore, Md.
208498		Ga. s.	Ada	13	9	41.0	11.0	3.4	Tow.	1	20	1909	Jacksonville, Fla	Jacksonville, Fla.
208535		*Ga. p.	Ada	8	8	40.5	8.0	3.0	Pas.	1	5	1909	High Bridge, Ky	Cincinnati, Ohio.
211130		Ga. s.	Ada	15	10	37.6	10.9	5.4	Fsh.	2	20	1913	Seattle, Wash	Seattle, Wash.
1324		Ga. s.	Ada Adelia	18	17	48.0	16.7	4.5	Frt.	2	.....	1866	Eastport, Me	Eastport, Me.
107410		Ga. s.	Ada Ballinger	14	10	49.2	15.9	6.4	Msc.	2	.....	1898	Alexandria, Va	Alexandria, Va.
105991		Ga. s.	Ada Bell	17	14	38.7	15.4	6.0	Fsh.	2	.....	1876	Noank, Conn	Stonington, Conn.
203694		*Ga. p.	Ada Bell	50	50	100.2	24.0	3.1	Pas.	4	.....	1906	Mules Head Landing, S. Dak.	Sioux City, Iowa.
208608		Ga. s.	Ada Groah	5	5	25.3	7.8	7.2	Pas.	1	7	1911	Creswell, N. C	Elizabeth City, N. C.
107990		Ga. s.	Ada May	6	6	24.9	10.4	5.6	Fsh.	2	.....	1901	Bremen, Me	Portland, Me.
201157		Ga. s.	Ada May	14	11	39.9	13.9	6.7	Frt.	2	.....	1904	Eastport, Me	Eastport, Me.
201656		Ga. s.	Ada May	8	8	32.0	12.5	3.5	Pas.	1	.....	1904	Port Republic, N. J	Somers Point, N. J.
201992		Ga. s.	Ada May	10	5	36.5	8.0	2.0	Pas.	1	12	1905	St. Petersburg, Fla	Key West, Fla.
105705		Ga. s.	Ada McCune	31	29	58.0	20.0	4.3	Frt.	1	.....	1877	San Francisco, Cal	San Francisco, Cal.
208221		*Ga. p.	Ada No. 2	6	6	51.3	8.0	2.4	Frt.	1	12	1905	Portland, Ohio	Cincinnati, Ohio.
106110		Ga. s.	Ada Velma	18	13	43.4	15.4	4.6	Oys.	2	.....	1882	Northport, N. Y	Newport, R. I.
106596		Ga. s.	Ada C. Shull	31	21	67.0	21.0	5.8	Oys.	3	.....	1888	Solomons Island, Md	New Haven, Conn.
106335		Ga. s.	Adalaide T	9	8	34.4	13.3	3.8	Fsh.	2	.....	1885	Greenport, N. Y	Greenport, N. Y.
201958		Ga. s.	Adaline	5	5	35.2	11.2	3.1	Msc.	2	.....	1905	Crisfield, Md	Key West, Fla.
200313		*St. p.	Adam Given	48	48	71.0	20.0	4.0	Tow.	5	.....	1900	Sioux City, Iowa	St. Joseph, Mo.
205239		St. s.	ADAM E. CORNELIUS	4,900	3,736	420.0	52.0	24.0	Frt.	21	1,800	1908	St. Clair, Mich	Buffalo, N. Y.
106832		St. s.	Adamant	141	112	92.2	17.4	9.7	Frt.	3	75	1891	Lockport, N. Y	Albany, N. Y.
107106		St. s.	Adamant Plaster	24	16	52.8	15.9	4.2	Frt.	3	.....	1894	New Haven, Conn	New Haven, Conn.
205221		Ga. s.	Adda B	8	8	26.0	11.4	2.4	Pas.	2	10	1908	Cape May Court House, N. J.	Somers Point, N. J.
107114		Ga. s.	Addie	5	5	23.8	11.7	3.5	Fsh.	0	.....	1894	New Bedford, Mass	Barnstable, Mass.
204275		Ga. s.	Addie	6	6	23.9	11.2	4.2	Fsh.	1	.....	1907	Osterville, Mass	Chatham, Mass.
207681		Ga. s.	Addie	7	6	34.9	12.5	4.0	Pas.	2	10	1904	Georgetown, S. C	Georgetown, S. C.
107057		Ga. s.	Addie G	8	7	29.2	12.3	4.8	Fsh.	1	.....	1893	Southport, Me	Damariscotta, Me.
205162		*Ga. p.	Addie Lester	15	10	41.2	13.1	2.1	Frt.	1	14	1908	Newport, Ark	Memphis, Tenn.
106419		St.as.	Addie Richardson	14	10	45.1	11.7	3.8	Tow.	1	.....	1886	Monmouth Beach, N. J	New York, N. Y.
106356		St. s.	Addie V	21	11	57.7	14.5	5.8	Oys.	3	.....	1885	Bayville, N. Y	Bridgeport, Conn.
204732		Ga. s.	Addie V	7	5	27.1	8.0	2.8	Pas.	0	.....	1907	Aberdeen, Wash	Pt. Townsend, Wash.
107755		St. s.	Addie Wade	98	67	80.4	20.4	7.0	Frt.	5	.....	1902	Saugatuck, Mich	Milwaukee, Wis.
105823		Ga. s.	Addie and Hattie	20	19	49.7	14.8	5.7	Frt.	2	.....	1878	Bath, Me	Boston, Mass.
205624		St. s.	Addie L. Lowndes	131	89	88.4	26.5	9.1	Oys.	6	150	1908	Tottenville, N. Y	Bridgeport, Conn.
207548		*Ga. p.	Addo City	7	7	51.0	8.5	2.0	Pas.	2	15	1910	Polsgrove, Ky	Louisville, Ky.
202589		Ga. s.	Adel	8	6	35.2	8.4	2.9	Pas.	1	.....	1905	Marshfield, Oreg	Coos Bay, Oreg.
6822		St. s.	[2]Adelaide	184	125	117.6	18.6	9.2	Fsh.	28	300	1874	Noank, Conn	Tappahannock, Va.
25090		St. s.	[3]Adelaide	61	30	71.0	18.0	7.0	Tow.	4	.....	1864	Bordentown, N. J	New York, N. Y.
75820		St. p.	[4]Adelaide	355	212	140.2	44.2	9.7	Pas.	12	485	1875	Greenpoint, N. Y	Camden, N. J.
107559		Ga. s.	Adelaide	14	12	45.6	12.0	4.0	Tow.	3	.....	1900	Paulsboro, N. J	Washington, D. C.
1688		Ga. s.	Adele	15	14	43.0	14.0	3.0	Oys.	1	.....		Old River, Tex	Galveston, Tex.
107826		Ga. p.	Adele	19	14	48.0	12.3	2.6	Pas.	2	.....	1903	Amityville, N. Y	Patchogue, N. Y.
25254	K. B. N. D.	St. y.	[5]Adelente	141	71	125.6	20.6	10.0	Yct.	16	500	1883	Chester, Pa	New York, N. Y.
209082		Ga. s.	Adelheid	12	12	34.0	10.0	5.0	Pas.	1	10	1911	Port Republic, N. J	Somers Point, N. J.
106867		Ga. s.	Adella	6	5	31.0	13.8	3.2	Msc.	1	.....	1891	Bellport, N. Y	Patchogue, N. Y.
106473		Ga. s.	Adella Ockers	7	6	29.8	13.5	3.2	Fsh.	1	.....	1883	Bayport, N. Y	Do.
107744		Ga. s.	Adeline	7	7	36.4	13.0	3.0	Msc.	1	.....	1900	Somers Point, N. J	Somers Point, N. J.
204634		Ga. s.	Adeline	10	6	34.0	9.4	3.0	Pas.	1	24	1907	Astoria, Oreg	Astoria, Oreg.
210768	L. C. Q. W.	St. s.	ADELINE SMITH ⊙	2,168	1,248	288.8	44.6	19.0	Frt.	29	1,800	1912	Newport News, Va	Minneapolis, Minn.
201635		St. s.	Adelle	46	25	71.5	18.6	6.9	Frt.	5	.....	1904	Newbern, N. C	Newbern, N. C.
208831		Ga. s.	Adelphus	31	21	56.2	13.1	6.8	Frt.	2	60	1911	Seattle, Wash	Pt. Townsend, Wash.
210176		Ga. y.	Adlos	9	8	35.0	10.4	3.8	Yct.	0	9	1910	Detroit, Mich	Detroit, Mich.
107230		St. p.	Adlrondack	3,644	2,848	398.2	50.0	12.1	Pas.	100	4,000	1896	Brooklyn, N. Y	New York, N. Y.
105179		Ga. s.	Admiral	28	24	57.6	17.3	5.1	Oys.	6	.....	1872	New Brunswick, N. J	Do.
105806		St. s.	Admiral	107	63	80.0	22.5	8.2	Frt.	6	356	1880	Brooklyn, N. Y	Do.
106523		Ga. s.	Admiral	27	26	51.5	20.0	5.4	Fsh.	4	.....	1888	San Francisco, Cal	San Francisco, Cal.
106921	K. L. P. M.	St. y.	[6]Admiral	123	88	117.7	19.1	9.9	Yct.	16	350	1892	East Providence, R. I	New York, N. Y.
110462		St. s.	[7]Admiral	71	48	72.0	18.3	8.6	Tow.	5	.....	1881	Newburgh, N. Y	Do.
200045		St. s.	Admiral	68	39	86.5	18.6	5.6	Frt.	3	.....	1903	Wilmington, Del	Camden, N. J.
208905		Ga. s.	Admiral	14	12	43.7	16.9	2.8	Msc.	1	.....	1904	Patchogue, N. Y	Greenport, N. Y.
203284		*Ga. p.	Admiral	18	18	48.5	10.0	2.6	Tow.	0	.....	1906	Terre Haute, Ind	Evansville, Ind.

[1] Formerly st. y. Halawa.
[2] Formerly st. s. Daisy.
[3] Formerly st. s. Union.
[4] Formerly st. p. J. Putnam Bradlee.
[5] Formerly st. y. (a Utowana. b Oneida.)
[6] Formerly st. y. (a Admiral. b Red Cross.)
[7] Formerly st. s. Robert Burnett.

MERCHANT STEAM VESSELS OF THE UNITED STATES—Continued.

Official No.	Signal letters.	Rig.	Name of vessel.	Gross tonnage.	Net tonnage.	Length.	Breadth.	Depth.	Service.	Crew.	Indicated horsepower.	When built.	Where built	Home port (where permanent document issues).
						Feet.	*Feet.*	*Feet.*						
203450	.....	*St. p.	Admiral	49	31	76.2	23.5	4.0	Pld.	11	75	1906	Wabasha, Minn	St. Paul, Minn.
209933	.....	Ga. s.	Admiral	17	11	41.3	16.0	4.1	Pas.	2	25	1912	Tottenville, N. Y	Patchogue, N. Y.
211153	.....	Ga. s.	Admiral	35	19	63.6	16.1	7.8	Frt.	2	65	1913	East Boothbay, Me	Boothbay, Me.
107376	.....	Ga. s.	Admiral Dewey	5	5	23.2	10.9	3.3	Msc.	1	.....	1898	Edgartown, Mass	Newport, R. I.
107388	.....	Ga. s.	Admiral Dewey	14	9	46.0	12.6	5.7	Pas.	1	.....	1898	Ballard, Wash	Pt. Townsend, Wash.
107392	.....	*St. p.	Admiral Dewey	137	87	120.0	26.0	3.5	Pas.	13	.....	1898	Brownsville, Pa	Pittsburgh, Pa.
107417	K.N.R.S.	St. s.	ADMIRAL DEWEY ⊙	2,104	1,336	280.0	36.1	22.7	Pas.	50	2,500	1898	Philadelphia, Pa	Perth Amboy, N. J.
107522	.....	St. s.	ADMIRAL DEWEY	152	103	95.7	21.0	11.5	Tow.	6	900	1900	Port Richmond, N. Y	New York, N. Y.
107425	K. N. S. W.	St. s.	ADMIRAL FARRAGUT ⊙	2,141	1,361	280.0	36.1	22.7	Frt.	56	2,500	1898	Philadelphia, Pa	Portland, Me.
107419	K. N. S. B.	St. s.	ADMIRAL SAMPSON ⊙	2,262	1,432	280.0	36.1	22.7	Pas.	64	2,500	1898	.....do	Do.
107423	K. N. S. Q.	St. s.	ADMIRAL SCHLEY ⊙	2,104	1,336	280.0	36.1	22.7	Pas.	53	2,500	1898	.....do	Perth Amboy, N. J.
107713	.....	Ga. s.	Admiral Schley	22	17	56.0	16.0	5.4	Fsh.	6	.....	1901	Atlantic City, N. J	Somers Point, N. J.
209641	.....	Ga. s.	Admiralty	46	31	69.5	16.0	6.4	Fsh.	4	80	1912	Seattle, Wash	Portland, Oreg.
208761	.....	Ga. s.	Adolph	9	9	35.0	8.4	4.6	Pas.	2	18	1909	Cairo, Ill	Cairo, Ill.
7711	.....	St. p.	[1] Adonis	485	365	172.4	28.0	8.5	Pas.	17	.....	1863	Jersey City, N. J	New York, N. Y.
107742	.....	St. s.	Adonis	40	27	57.7	17.2	6.9	Tow.	4	.....	1902	Athens, N. Y	Marblehead, Mass.
200096	K. S. P. B.	Ga. y.	[2] Adrea	99	88	93.0	24.1	8.8	Yct.	7	.....	1893	Baltimore, Md	New York, N. Y.
204816	.....	St. s.	ADRIATIC	113	76	78.0	20.0	10.0	Tow.	6	300	1907	Philadelphia, Pa	Philadelphia, Pa.
204726	.....	St. s.	ADRIATIC	4,945	3,605	420.0	52.0	28.0	Frt.	20	1,500	1907	Lorain, Ohio	Cleveland, Ohio.
208075	.....	Ga. s.	Adriatic	17	11	39.4	12.7	4.5	Fsh.	7	20	1910	Tacoma, Wash	Tacoma, Wash.
92867	K. P. H. M.	Ga. y.	[3] Adrienne	37	25	69.7	12.7	7.6	Yct.	2	.....	1898	Brooklyn, N. Y	Brunswick, Ga.
155377	.....	St. s.	[4] Adroit	92	63	94.0	23.2	6.3	Fsh.	27	.....	1900	Pocomoke City, Md	Greenport, N. Y.
201712	K. T. Q. N.	Ga. y.	[5] Adroit	32	22	67.3	12.0	5.3	Yct.	4	.....	1905	New York, N. Y	New York, N. Y.
204622	K. W. J. D.	St. y.	[6] ADROIT	117	100	138.8	15.5	10.3	Yct.	10	.....	1907	.....do	Do.
106145	K. B. D. J.	St. s.	*Advance* ⊙	2,604	1,650	295.0	38.4	23.4	Pas.	66	1,600	1883	Chester, Pa	Do.
107469	.....	St. s.	Advance	54	36	69.0	16.8	6.1	Pas.	4	.....	1899	Poulsbo, Wash	Tacoma, Wash.
107763	.....	*St. p.	[7] Advance	98	80	120.0	24.0	4.0	Pas.	20	146	1902	Dubuque, Iowa	Kansas City, Mo.
201949	.....	*Ga. p.	Advance	8	8	39.0	6.5	2.0	Pas.	4	.....	1904	Stephensport, Ky	Morgan City, La.
203964	.....	Ga. s.	ADVANCE	12	11	35.8	8.0	3.0	Msc.	2	24	1904	Chicago, Ill	Chicago, Ill.
204307	.....	Ga. s.	Advance	11	9	29.7	12.3	4.6	Pas.	2	.....	1907	Steinway, N. Y	New York, N. Y.
204838	.....	St. s.	Advance	19	13	39.2	12.6	4.0	Pas.	2	.....	1907	Hoquiam, Wash	Pt. Townsend, Wash.
208462	.....	St. s.	Advance	167	113	107.5	22.7	11.9	Tow.	9	600	1911	Solomons Island, Md	Washington, D. C.
205756	.....	Ga. s.	Advance	17	12	40.0	12.2	4.2	Pas.	1	.....	1908	Seattle, Wash	Seattle, Wash.
105737	.....	Ga. s.	Adventure	6	6	33.0	12.0	2.6	Frt.	1	.....	1877	Nansemond County, Va	Norfolk, Va.
107681	.....	Ga. s.	Adventure	10	8	40.0	10.0	3.4	Frt.	1	.....	1901	Tamlnoke, Va	Do.
106611	.....	Ga. s.	Adventurer	8	8	33.0	13.3	3.0	Frt.	2	.....	1888	Portsmouth, Va	Do.
203049	.....	Ga. y.	[8] Adventuress	23	16	49.9	14.0	6.0	Yct.	8	.....	1906	East Boothbay, Me	Marblehead, Mass.
210877	L. C. S. W.	Ga. y.	ADVENTURESS ⊙	78	52	88.5	21.4	9.8	Yct.	9	85	1913	.....do	New York, N. Y.
209570	.....	Ga. y.	Advertiser	42	26	63.6	14.5	8.0	Yct.	3	60	1912	Tonawanda, N. Y	Buffalo, N. Y.
209072	.....	St. s.	Aegir	11	8	31.2	13.2	7.2	Fsh.	6	.....	1875	Staten Island, N. Y	Barnstable, Mass.
106765	.....	Ga. s.	Aeneid	11	11	38.0	14.0	3.6	Frt.	1	.....	1890	New Orleans, La	Port Lavaca, Tex.
105909	.....	Ga. y.	Æolus	19	18	40.0	15.3	4.9	Yct.	1	.....	1880	New York, N. Y	New York, N. Y.
209169	.....	Ga. s.	Æolus	24	16	40.0	14.0	4.4	Pas.	2	25	1907	Bay Head, N. J	Newark, N. J.
120730	.....	St. s.	[9] ÆOLIUS	14	7	55.0	8.7	4.3	Pas.	6	.....	1888	City Island, N. Y	Chicago, Ill.
207644	.....	Ga. s.	Aeroplane	17	11	40.7	13.0	4.9	Fsh.	6	40	1910	Dockton, Wash	Tacoma, Wash.
204293	.....	*St. p.	Ætna	130	82	81.9	24.8	4.6	Frt.	3	100	1907	San Francisco, Cal	San Francisco, Cal.
207787	.....	Ga. s.	Affinity	6	5	31.5	8.2	3.3	Pas.	1	20	1909	Saugatuck, Mich	Grand Haven, Mich.
106623	.....	St. s.	Afognak	67	30	77.0	20.0	8.0	Fsh.	3	.....	1889	San Francisco, Cal	San Francisco, Cal.
205518	.....	Ga. s.	Agawa	17	17	51.6	14.0	5.0	Yct.	4	15	1908	Detroit, Mich	Detroit, Mich.
210857	.....	Ga. s.	Age of Reason	18	12	39.4	12.9	5.4	Fsh.	4	20	1912	Seattle, Wash	Seattle, Wash.
107328	.....	Ga. s.	Agile	9	7	34.2	11.5	3.4	Oys.	3	.....	1897	Patchogue, N. Y	Patchogue, N. Y.
6965	.....	St. s.	[10] Agnes	54	28	73.5	18.5	7.5	Pas.	8	.....	1878	Brooklyn, N. Y	New York, N. Y.
105838	.....	St. s.	Agnes	49	31	67.5	17.6	6.6	Fsh.	16	.....	1879	.....do	Providence, R. I.
106996	.....	Ga. s.	Agnes	14	11	49.1	10.9	3.6	Msc.	2	.....	1884	.....do	New York, N. Y.
107271	.....	Ga. s.	Agnes	29	20	69.5	13.3	6.0	Pas.	3	.....	1897	Baltimore, Md	Hartford, Conn.
107666	.....	Ga. s.	Agnes	11	7	38.0	13.9	3.8	Frt.	2	.....	1901	Dividing Creek, N. J	Bridgeton, N. J.
107849	.....	Ga. s.	Agnes	15	10	44.0	15.5	4.6	Pas.	2	.....	1903	Ballard, Wash	Valdez, Alaska.
135447	.....	Ga. s.	[11] Agnes	30	16	69.0	14.8	4.6	Pas.	4	.....	1880	Tottenville, N. Y	Savannah, Ga.
202288	.....	St. s.	Agnes	30	21	58.0	14.0	4.5	Tow.	2	180	1905	Hoquiam, Wash	Portland, Oreg.
205888	.....	Ga. s.	Agnes	21	14	46.2	12.5	2.5	Tow.	2	20	1908	Shelton, Wash	Tacoma, Wash.
206006	.....	Ga. y.	Agnes	36	36	55.0	18.0	3.2	Yct.	4	.....	1909	Morehead City, N. C	Greenport, N. Y.
207849	.....	Ga. s.	Agnes	10	7	45.0	12.0	5.0	Oys.	3	25	1910	Wheaton, Va	Tappahannock, Va.
211055	.....	Ga. s.	Agnes B	11	8	33.2	11.4	4.4	Fsh.	1	16	1913	Ketchikan, Alaska	Ketchikan, Alaska.
106977	.....	Ga. s.	Agnes Billie	6	6	34.5	12.0	3.4	Msc.	2	.....	(†)	Bon Secour, Ala	Mobile, Ala.
209634	.....	Ga. s.	Agnes J	8	5	44.1	11.8	2.6	Frt.	2	.....	1911	Mobjack, Va	Norfolk, Va.
106506	.....	Ga. s.	Agnes K	9	7	34.3	13.5	3.4	Msc.	1	.....	1887	Patchogue, N. Y	Patchogue, N. Y.
107574	.....	Ga. s.	Agnes K	15	10	46.1	11.6	3.6	Tow.	3	.....	1900	New Berlin, Fla	Jacksonville, Fla.
210433	.....	Ga. s.	Agnes K	23	19	43.0	14.0	5.0	Frt.	3	10	1912	Palmans Ditch, N. J	Camden, N. J.
205075	.....	Ga. s.	Agnes M	7	5	33.0	8.6	2.9	Fsh.	2	6	1908	Seattle, Wash	Tacoma, Wash.
202148	.....	Ga. s.	Agnes May	11	9	35.0	6.5	2.8	Msc.	2	.....	1904	Owensboro, Ky	Evansville, Ind.
204878	.....	Ga. s.	Agnes T	15	15	45.4	13.3	6.0	Frt.	1	.....	1907	Blades, N. C	Newbern, N. C.

[1] Formerly st. p. { a Eliza Hancox. b J. S. Warden. c Princeton.

[2] Formerly ga. y. Ednada.

[3] Formerly ga. y. Mareta.

[4] Formerly st. s. Olive Branch.

[5] Formerly ga. y. { a Jemima. b Reverie. c Edemee.

[6] Formerly st. y. Winchester.

[7] Formerly *st. p. Annie Russell.

[8] Formerly ga. y. { a Taklitesy. b Ollvette.

[9] Formerly st. y. Floss.

[10] Formerly st. s. Daylight.

[11] Formerly { a st. s. Emilie. b U. S. Eng. st.s. Angler. c st. s. Angler.

† Rebuilt, 1892.

MERCHANT **STEAM** VESSELS OF THE UNITED STATES—Continued.

Official No.	Signal letters.	Rig.	Name of vessel.	Gross tonnage.	Net tonnage.	Length.	Breadth.	Depth.	Service.	Crew.	Indicated horsepower.	When built.	Where built.	Home port (where permanent document issues).
						Feet.	*Feet.*	*Feet.*						
202173		Ga. s	Agnes W	8	5	37.8	10.9	3.9	Fsh.	2	.....	1905	Ballard, Wash	Pt. Townsend, Wash.
107502		Ga. s.	Agnew	19	19	53.0	16.8	3.9	Fsh.	2	.....	1899	Smyrna, N. C	Beaufort, N. C.
205598		Ga. s.	Agnew	5	5	32.0	8.4	3.7	Msc.	1	9	1908	Morehead City, N. C	Do.
107550		St. s.	AGUIRRE	41	28	69.4	17.5	5.3	Frt.	2	.....	1900	Baltimore, Md	San Juan, P. R.
204784		St. s.	Agusta	23	15	48.4	12.7	6.0	Fsh.	4	18	1907	Manitowoc, Wis	Milwaukee, Wis.
207491		Ga. p.	Ahrnklim	52	33	66.0	19.5	5.2	Fsh.	2	50	1910	Seattle, Wash	Seattle, Wash.
210458		Ga. s.	Ahwaneda	50	36	55.5	20.5	8.0	Frt.	3	100	1912	Toledo, Ore	Newport, Ore.
106848		St. s.	Aid	7	7	50.0	11.0	5.2	Tow.	5	.....	1889	Jeffersonville, Ind	Pittsburgh, Pa.
107785		Ga. p.	Aid	10	9	50.4	12.1	2.0	Pas.	1	.....	1901	Ravens Rock, W. Va	Wheeling, W. Va.
107793		St. p.	Aid	28	28	82.1	17.6	3.5	Frt.	4	.....	1902	Apalachicola, Fla	Pensacola, Fla.
104082		St. y.	Aida	27	13	65.4	13.5	5.5	Yct.	3	60	1882	Bath, Me	Providence, R. I.
150262		St. s.	[1]Aida	37	18	89.0	12.9	5.8	Yct.	4	.....	1882	Bristol, R. I	Cape Vincent, N. Y.
203807		Ga. y.	Aida	35	28	79.7	11.2	6.7	Yct.	3	.....	1906	Long Island City, N. Y	Marquette, Mich.
107329		Ga. s.	Ailsa	8	6	37.5	13.2	5.6	Fsh.	1	.....	1895	Machias, Me	Machias, Me.
107856		Ga. s.	Ailsa	9	9	31.0	10.3	4.9	Tow.	1	.....	1903	Olga, Wash	Pt. Townsend, Wash.
210124		Ga. s.	Aimee	18	17	46.0	10.6	4.7	Yct.	1	30	1912	Neponset, Mass	Marblehead, Mass.
1939		St. p.	Air Line	71	52	73.0	20.0	6.5	Fer.	3	.....	1857	Philadelphia, Pa	Albany, N. Y.
6255		St. p.	[2]Ajax	636	489	208.4	31.8	9.2	Pas.	11	666	1863	Keyport, N. J	New York, N. Y.
203265		Ga. s.	Ajax	11	10	38.7	11.3	3.0	Oys.	2	75	1906	South Norwalk, Conn	Bridgeport, Conn.
207055		St. s.	AJAX	175	71	103.0	22.0	12.5	Frt.	8	600	1908	Seattle, Wash	San Francisco, Cal.
207859		Ga. p.	Ajax	7	5	52.0	11.7	3.3	Frt.	1	36	1910	Arkansas City, Ark	Memphis, Tenn.
107477	K. P. H. J.	St. y.	Akela	72	49	98.7	14.6	8.4	Yct.	8	.....	1899	New York, N. Y	Bridgeport, Conn.
210702	L. C. T. N.	St. s.	Akutan	167	156	101.6	21.2	10.0	Tow.	6	350	1913	North Bend, Oreg	Portland, Oreg.
106905		St. s.	ALABAMA	1,938	1,370	293.8	51.0	16.0	Pas.	51	3,400	1893	Sparrow Point, Md	Baltimore, Md.
201410		St. p.	Alabama	137	137	137.5	27.7	4.3	Pas.	14	125	1904	Gadsden, Ala	Mobile, Ala.
203379		Ga. y.	[3]Alabama	24	19	61.0	10.0	5.0	Yct.	2	80	1906	South Boston, Mass	New York, N. Y.
207138		St. s.	ALABAMA	2,626	1,681	250.0	45.5	26.1	Pas.	19	2,000	1910	Manitowoc, Wis	Duluth, Minn.
210741		St. p.	Alabama	259	259	170.0	32.0	6.0	Pas.	45	.....	1912	Point Pleasant, W. Va	St. Louis, Mo.
207597	L. B. N. R.	Ga. y.	ALACRITY	101	69	111.0	15.0	9.3	Yct.	8	600	1910	Wilmington, Del	New York, N. Y.
106184	K.B.M.L.	St. s.	*Alameda*	3,158	1,939	314.0	41.0	17.3	Pas.	52	3,500	1883	Philadelphia, Pa	Pt. Townsend, Wash.
145646		St. y.	[4]Alameda	87	59	88.5	17.8	6.0	Yct.	3	.....	1893	Baltimore, Md	Beaufort, S. C.
106198	K.B.Q.R.	St. s.	*Alamo*	2,942	2,236	320.0	40.5	21.5	Pas.	47	1,800	1883	Chester, Pa	New York, N. Y.
209823		Ga. s.	Alamo	14	10	52.0	10.6	3.7	Pas.	1	60	1912	Stockton, Cal	San Francisco, Cal.
130760		Ga. y.	[5]Alamo	24	21	57.5	10.6	4.0	Yct.	1	.....	1894	New York, N. Y	New York, N. Y.
94205		St. s.	[6]Alarm	22	10	54.1	12.1	5.4	Tow.	2	.....	1902	Hood River, Oreg	Portland, Oreg.
107743		St. s.	Alarm	31	21	50.1	13.5	5.8	Frt.	3	50	1902	Astoria, Oreg	Astoria, Oreg.
107829		Ga. s.	Alarm	13	12	42.8	13.8	3.6	Oys.	2	.....	1903	Patchogue, N. Y	Patchogue, N. Y.
207681		St. p.	Alarm	40	40	97.0	23.5	2.8	Tow.	10	.....	1908	Morgan City, La	Brashear, La.
1572		Ga. s.	Alaska	27	26	54.0	18.5	4.1	Frt.	1	.....	1867	San Francisco, Cal	San Francisco, Cal.
1827		Ga. s.	Alaska	24	20	53.0	19.5	5.2	Frt.	3	.....	1868	Brandywine, Del	Wilmington, Del.
105135		St. s.	*Alaska*	986	592	212.6	32.0	13.9	Frt.	13	478	1871	Buffalo, N. Y	Buffalo, N. Y.
107073		St. s.	Alaska	229	121	141.8	21.0	10.0	Fsh.	23	.....	1881	Boothbay, Me	Greenport, N. Y.
105388		St. s.	Alaska	46	23	55.5	19.0	7.0	Tow.	7	60	1888	San Francisco, Cal	Wrangell, Alaska.
165471		Ga. p.	Alaska	612	603	164.8	35.3	5.9	Pas.	34	.....	1913	Seattle, Wash	Seattle, Wash.
204084		Ga. s.	Alaska	11	9	33.0	12.1	4.7	Frt.	27	.....	1905	New York, N. Y	New York, N. Y.
206520		Ga. s.	Alaska	8	5	39.5	8.4	3.0	Msc.	1	12	1908	Morgan City, La	Brashear, La.
207196		Ga. s.	Alaska	7	5	29.2	8.7	3.6	Frt.	1	12	1910	Seattle, Wash	Pt. Townsend, Wash.
207689		Ga. s.	Alaska	15	10	42.0	11.3	4.3	Pas.	2	20	1910	Seldovia, Alaska	Juneau, Alaska.
210140		Ga. s.	Alaska	47	32	57.5	17.0	6.6	Pas.	5	50	1912	Seattle, Wash	Nome, Alaska.
211016		Ga. s.	Alaska	65	44	70.2	18.0	8.5	Fsh.	10	110	1913	.....do	Seattle, Wash.
204302		Ga. s.	Alaska Chief	16	10	46.8	13.9	3.4	Fsh.	3	35	1907	Astoria, Oreg	Ketchikan, Alaska.
107311		Ga. s.	Alaska Rover	6	5	30.5	8.9	2.5	Tow.	1	.....	1898	New Whatcom, Oreg	Pt. Townsend, Wash.
107736	K.R.N.V.	St. s.	ALASKAN	8,671	5,621	470.1	57.2	31.5	Frt.	42	3,000	1902	San Francisco, Cal	New York, N. Y.
209643		Ga. s.	Alaskan	29	19	52.0	14.9	6.3	Fsh.	7	40	1912	Tacoma, Wash	Tacoma, Wash.
210645		Ga. s.	Alatna	10	7	64.4	14.0	1.8	Frt.	2	16	1912	Fairbanks, Alaska	Eagle, Alaska.
107527		Ga. s.	Albacore	14	10	45.8	9.7	5.1	Pas.	2	.....	1900	San Diego, Cal	San Diego, Cal.
103908		St. p.	*Albany*	1,415	815	314.0	40.0	10.1	Pas.	65	3,200	1880	Wilmington, Del	New York, N. Y.
106246		St. p.	*Albany*	1,059	825	193.5	36.0	13.3	Fer.	8	800	1883	Newburgh, N. Y	Do.
106721		St. s.	Albany	18	9	40.0	12.6	6.5	Tow.	2	.....	1890	Buffalo, N. Y	Buffalo, N. Y.
107719		St. p.	Albany	98	52	120.0	21.0	2.5	Tow.	15	.....	1901	Burnside, Ky	Louisville, Ky.
210721		St. p.	†Albany	98	98	120.0	21.0	2.5	Tow.	0	.....	1912	.....do	Do.
107106		Ga. s.	Albatross	8	6	39.2	13.0	6.4	Frt.	1	.....	1895	Eastport, Me	Eastport, Me.
107720		St. s.	Albatross	15	10	42.6	13.7	3.0	Tow.	1	.....	1901	Belhaven, N. C	Newbern, N. C.
107854		St. p.	[7]Albatross	87	55	96.0	29.5	4.2	Pas.	4	90	1890	Portage, Wis	Milwaukee, Wis.
120812	K. J. N. L.	Ga. y.	Albatross	29	25	57.2	16.0	4.4	Yct.	4	.....	1887	Oxford, Md	New York, N. Y.
204086		St. p.	ALBATROSS	1,103	1,103	308.0	53.8	7.6	Fer.	10	750	1907	Dubuque, Iowa	Vicksburg, Miss.
205240	K.W.P.S.	St. s.	Albatross	286	194	127.0	26.1	13.8	Tow.	12	750	1908	Baltimore, Md	Baltimore, Md.
206310		Ga. s.	Albatross	17	14	50.0	14.0	5.0	Oys.	3	30	1909	Weems, Va	Tappahannock, Va.
206784		Ga. s.	Albatross	7	5	36.6	8.8	4.2	Pas.	1	20	1907	Sacramento, Cal	San Francisco, Cal.
207865		Ga. s.	Albatross	7	7	36.0	11.0	3.0	Fsh.	5	16	1910	Morehead City, N. C	Beaufort, N. C.
208274		Ga. s.	Albatross	59	40	67.2	17.6	8.3	Fsh.	13	75	1910	Seattle, Wash	Pt. Townsend, Wash.
209661		Ga. s.	Albatross	8	7	23.8	9.4	4.2	Frt.	1	12	1912	Hoquiam, Wash	Do.
210123		Ga. s.	Albatross	13	10	36.3	11.7	4.8	Frt.	1	16	1912	Empire, Oreg	Empire, Oreg.
106528		St. p.	Albemarle	7	6	56.5	11.8	2.0	Frt.	5	.....	1888	Avoca, N. C	Edenton, N. C.

[1] Formerly st. y. Permella.
[2] Formerly st. p. {a D. R. Martin. b Howard Carroll.
[3] Formerly ga. y. Den. H.
Formerly st. y. The Half Moon
[4] Formerly ga. y. Echo.
[5] Formerly st. s. Maja.
[7] Formerly U. S. Engineer st. p. {a Dekorra. b Fox.
† Abandoned Dec. 31, 1912.

MERCHANT STEAM VESSELS OF THE UNITED STATES—Continued.

Official No.	Signal letters.	Rig.	Name of vessel.	Gross tonnage.	Net tonnage.	Length.	Breadth.	Depth.	Service.	Crew.	Indicated horsepower.	When built.	Where built.	Home port (where permanent document issues).
						Feet.	*Feet.*	*Feet.*						
106699		St. s.	Albemarle	75	37	64.0	17.0	8.0	Tow.	6		1889	Norfolk, Va.	Norfolk, Va.
106893		St. s.	Albemarle	377	147	185.0	25.0	8.8	Pas.	10	200	1891	Wilmington, Del.	Do.
205069		Ga. s.	Alber Marle	5	5	23.5	7.0	3.2	Pas.	2	12	1907	Kinmswick, Mo.	St. Louis, Mo.
202894		Ga. y.	ALBERMATLA	163	163	110.8	20.1	3.4	Yet.	4		1902	St. Louis, Mo.	Do.
210406		Ga. s.	Albers	21	14	44.6	11.1	5.0	Pas.	2	40	1912	Seattle, Wash.	Seattle, Wash.
107698		Ga. s.	Albert	28	25	52.8	15.9	4.6	Oys.	4		1901	Tottenville, N. Y.	Bridgeport, Conn.
206037		Ga. s.	Albert	14	9	40.2	13.2	4.2	Frt.	2	16	1900	Charleston, S. C.	Charleston, S. C.
105527		St. s.	Albert Brown	108	71	103.0	18.0	8.1	Fsh.	23		1875	Bristol, Me.	Wilmington, Del.
107602		Ga. s.	Albert Brown	16	16	43.2	15.0	6.4	Fsh.	4		1900	Gloucester, Mass.	Provincetown, Mass.
107601		Ga. s.	Albert C.	7	6	32.0	12.2	3.2	Msc.	1		1900	Lower Bank, N. J.	Somers Point, N. J.
106048		Ga. s.	Albert Corl	15	15	48.8	15.8	4.0	Frt.	2		1882	Fruitland, Md.	Norfolk, Va.
106679		Ga. s.	Albert Drummond	7	7	32.8	12.0	4.5	Fsh.	2		1888	Bristol, Me.	New Bedford, Mass.
107259		*St. p.	Albert Hanson	92	46	95.4	20.4	4.3	Tow.	12		1896	Franklin, La.	Brasheur, La.
105977		St. s.	Albert Soper	349	268	143.5	28.3	10.5	Frt.	11	295	1881	Grand Haven, Mich.	Milwaukee, Wis.
106838		St. s.	Albert Wallace	179	134	84.0	28.0	7.0	Lgt.	4	150	1891	Bay City, Mich.	Buffalo, N. Y.
107748		Ga. s.	Albert D. Willard	39	23	60.2	17.4	7.8	Fsh.	10	15	1902	South Portland, Me.	Portland, Me.
1722		Gn. s.	Albert G. Lawson	94	78	86.0	26.5	6.1	Frt.	3		1868	Newburgh, N. Y.	Boston, Mass.
208002		St. s.	Albert J. Stono	98	67	74.8	22.7	9.5	Tow.	6	300	1911	Port Richmond, N. Y.	New York, N. Y.
105778		Ga. s.	Albert K. Robins	10	9	43.0	15.6	2.9	Frt.	2		1877	Oxford, Md.	Norfolk, Va.
202747		Ga. s.	Albert M. Ives	14	11	55.6	11.0	4.6	Pas.	1	24	1905	Mandarin, Fla.	Jacksonville, Fla.
100091	K.S.P.C.	St. s.	ALBERT M. MARSHALL	1,640	987	241.0	41.1	18.8	Frt.	19	650	1903	Wyandotte, Mich.	Duluth, Minn.
106453		St. s.	*Albert N. Hughes*	92	46	83.3	19.1	8.2	Pas.	8		1887	Philadelphia, Pa.	Galveston, Tex.
106553		St. s.	Albert Y. Gowen	266	176	124.0	26.0	6.5	Drg.	7	300	1888	Lorain, Ohio.	Sandusky, Ohio.
106193		St. s.	Alberta	23	13	50.6	13.4	4.8	Oys.	5		1883	Norwalk, Conn.	Cape Charles, Va.
107508		Ga. s.	Alberta	19	14	52.0	17.0	5.3	Fsh.	10		1899	Atlantic City, N. J.	Savannah, Ga.
203643		Ga. s.	Alberta	11	8	35.3	8.5	1.8	Pas.	1		1906	Homosassa, Fla.	Cedar Keys, Fla.
205505		Ga. s.	Alberta	15	14	48.4	10.7	4.2	Pas.	1	25	1899	South Boston, Mass.	Providence, R. I.
208159		Ga. s.	Alberta	9	6	31.5	9.5	4.5	Pas.	0	16	1910	Winslow, Wash.	Seattle, Wash.
200469		Ga. s.	Alberta L.	13	12	46.0	12.0	4.2	Pas.	2		1903	Vineland, N. J.	Somers Point, N. J.
106197		St. s.	Alberta M.	87	71	79.5	15.5	7.0	Pas.	2		1883	Athens, N. Y.	New York, N. Y.
210177		Ga. y.	Albertha	21	19	57.2	10.8	4.6	Yet.	2	24	1909	Chicago, Ill.	Chicago, Ill.
106063		St. p.	Albertina	558	407	174.2	33.0	8.7	Pas.	13	635	1882	Greenpoint, N. Y.	Perth Amboy, N. J.
107330		Ga. s.	Albertine	6	6	27.6	10.6	5.5	Fsh	2		1898	Friendship, Me.	Gloucester, Mass.
106967		St. s.	Albion	214	140	120.0	31.0	9.0	Pas.	16	110	1892	Alameda, Cal.	San Francisco, Cal.
107223		Ga. s.	Albion	5	5	28.4	12.1	3.8	Pas.	1		1896	Atlantic City, N. J.	Somers Point, N. J.
107443		St. s.	Albion	155	101	94.2	19.6	4.9	Frt.	7	77	1898	Coupeville, Wash.	Pt. Townsend, Wash.
111404		St. p	[1] Albion	688	516	192.0	31.3	9.3	Pas.	18	1886	1902	Noank, Conn.	New York, N. Y.
161660		Ga. y.	[2] Albion	20	19	43.8	14.7	6.5	Yet.	2		1889	Boston, Mass.	Do.
107514		Ga. s.	Albion	14	12	44.5	13.2	6.0	Pas.	2		1899	East Boothbay, Me.	Patchogue, N. Y.
209099		Ga. s.	Albion	22	15	43.0	13.0	5.2	Fsh.	2	30	1912	Seattle, Wash.	Seattle, Wash.
209305	L. C. F. Q.	Ga. y.	[3] Alcalda	77	52	92.6	15.3	7.8	Yet.	6		1911	Port Jefferson, N. Y.	New York, N. Y.
107684	K.R.D.B.	Ga. y.	Alcatorda	22	21	41.1	15.0	5.5	Yet.	3		1901	Bayonne, N. J.	Philadelphia, Pa.
106484	K.D.S.P.	St. s.	Alcatraz	255	193	130.2	31.0	10.8	Pas.	18	250	1887	San Francisco, Cal.	San Francisco, Cal.
107030		Ga. s.	Alceda	20	13	50.0	16.0	5.4	Fsh.	2		1893	Seattle, Wash.	Wrangell, Alaska.
210095		Ga. s.	Alcedo	9	9	31.2	8.8	3.5	Fsh.	2	12	1903	West De Pere, Wis.	Milwaukee, Wis.
107234		St. y.	Alcina	34	27	68.3	12.4	5.8	Yet.	3	65	1896	New Haven, Conn.	Buffalo, N. Y.
105809		St. s.	Alcona	1,191	868	185.0	34.0	15.5	Frt.	15	400	1878	Gibraltar, Mich.	Gloucester, Mass.
116828		St. y.	[4] Alcyon	25	17	64.7	10.6	5.0	Yet.	1		1898	Bristol, R. I.	New York, N. Y.
109085		Ga. s.	Alcyone	5	5	26.0	11.5	3.5	Fsh.	0		1882	Osterville, Mass.	Hyannis, Mass.
204069	K.W.B.V.	St. y.	ALCYONE	420	262	155.6	30.0	17.6	Yet.	30	350	1907	Boston, Mass.	New York, N. Y.
208904		Ga. y.	Aleyone	15	14	37.5	9.2	5.0	Yet.	2	30	1906	Bascom, Ohio.	Grand Haven, Mich.
104222		Ga. s.	Aldebelle	15	9	39.2	11.0	3.0	Fsh.	2		1907	Stony Lake, Mich.	Do.
107727		St. s.	Alden S. Swan	136	83	125.0	22.0	8.6	Fsh.	25	250	1902	Pocomoke City, Md.	Cape Charles, Va.
107317		Ga. s.	Aleda	13	9	50.4	11.3	2.9	Tow.	2	50	1910	Galveston, Tex.	Galveston, Tex.
107137		Ga. s.	Alecto	8	6	34.7	12.3	4.5	Fsh.	2		1894	Poulsbo, Wash.	Juneau, Alaska.
107342		Ga. s.	Alecto	5	5	23.5	11.5	3.5	Fsh.	1		1898	Osterville, Mass.	Providence, R. I.
211220	L. C. W. M.	Ga. y.	Alela	70	47	71.0	16.7	8.1	Yet.	4	250	1913	Camden, N. J.	Philadelphia, Pa.
204511		Ga. y.	Alell	13	9	49.3	9.7	2.3	Yet.	2		1907	Everett, Wash.	Pt. Townsend, Wash.
205471		Ga. s.	Alera	7	7	26.2	11.5	2.6	Pas.	1	10	1905	Pawtuxet, R. I.	Providence, R. I.
106898		Ga. s.	Alerla	5	5	24.4	11.8	3.8	Fsh.	1		1885	Osterville, Mass.	Hyannis, Mass.
105414		St. s.	Alert	23	11	49.2	13.6	6.1	Tow.	8		1874	Chicago, Ill.	Chicago, Ill.
106337		St. s.	Alert	75	37	86.2	20.0	9.5	Tow.	6		1885	Benicia, Cal.	San Francisco, Cal
106398		*St. p.	[5] Alert	158	158	130.0	24.1	4.2	Tow.	16		1885	Jeffersonville, Ind.	Mobile, Ala.
106503		Ga. s.	Alert	30	27	58.5	16.5	4.2	Fsh.	11		1887	Lenoxville, N. C.	Beaufort, N. C.
106551	K.G.F.H.	Ga. s.	Alert	99	73	92.5	23.1	11.0	Fsh.	22	25	1888	Boston, Mass.	Boston, Mass.
106703		St. s.	Alert	51	25	67.6	17.5	8.1	Tow.	4		1890	Philadelphia, Pa.	Philadelphia, Pa.
106768		*St. p.	Alert	124	79	81.1	18.0	4.1	Pas.	3	80	1890	Bandon, Oreg.	Coos Bay, Oreg.
106916		Ga. s.	Alert	6	6	34.2	11.1	5.3	Fsh.	2		1892	Bremen, Me.	Mt. Desert Ferry, Me.
107048		Ga. s.	Alert	14	9	56.5	11.1	3.7	Pas.	3		1893	Port Blakeley, Wash.	Ketchikan, Alaska.
107227		St. s.	ALERT	42	29	71.4	17.0	6.2	Fsh.	11	100	1896	Buffalo, N. Y.	Chicago, Ill.
107238		Ga. s.	Alert	39	30	64.8	22.1	5.5	Pas.	3		1896	Handsboro, Miss.	Gulfport, Miss.
107462		Ga. s.	Alert	10	7	35.0	13.8	3.5	Fsh.	1		1899	Osterville, Mass.	New Bedford, Mass.
107479		Ga. s.	Alert	9	8	32.9	11.5	2.8	Fsh.	1		1899	Friday Harbor, Wash.	Pt. Townsend, Wash.
107555		Ga. s.	Alert	10	10	36.3	11.0	5.0	Fsh.	1		1900	Lynn, Mass.	Marblehead, Mass.

[1] Formerly st. p. Richmond.

[2] Formerly ga. y. Heather.

[3] Formerly {*a* slp. y. Verena. *b* British slp. y. Foxie. *c* ga. y. Foxie.}

[4] Formerly st. y. Squib.

[5] Formerly {*a* *st. p. Alert. *b* U. S. Engineer *st. p. Alert.}

MERCHANT STEAM VESSELS OF THE UNITED STATES—Continued.

Official No.	Signal letters.	Rig.	Name of vessel.	Gross tonnage.	Net tonnage.	Length.	Breadth.	Depth.	Service.	Crew.	Indicated horsepower.	When built.	Where built.	Home port (where permanent document issues).
						Feet.	*Feet.*	*Feet.*						
107651	.....	Ga. s.	Alert	14	9	50.9	11.0	3.4	Oys.	1	.....	1901	Pocomoke City, Md	Tappahannock, Va.
107735	.....	Ga. s.	Alert	19	17	61.0	13.4	3.3	Frt.	2	.....	1902	Paulsboro, N. J	Camden, N. J.
111233	K.P.G.N.	Ga. y.	[1]Alert	99	74	112.6	15.9	9.1	Yct.	3	.....	1899	Greenport, N. Y	Baltimore, Md.
201003	.....	Ga. s.	Alert	9	7	42.3	7.0	6.1	Pas.	1	.....	1904	Dubuque, Iowa	Dubuque, Iowa.
201087	.....	Ga. s.	Alert	11	6	41.2	10.3	3.2	Fsh.	4	12	1904	East Boothbay, Me	Southwest Harbor, Me.
201890	.....	Ga. s.	Alert	8	5	31.0	11.4	6.0	Msc.	0	.....	1904	.....do	Do.
202504	.....	*St. p.	Alert	48	48	86.4	20.4	3.9	Tow.	15	.....	1905	Delhi, Ohio	Cincinnati, Ohio.
202749	.....	Ga. s.	Alert	28	16	55.1	15.5	4.7	Tow.	3	.....	1905	Warsaw, Ga	Savannah, Ga.
201147	.....	St. s.	Alert	9	6	39.0	8.6	2.6	Tow.	2	25	1907	Hoquiam, Wash	Pt. Townsend, Wash.
203106	.....	Ga. s.	Alert	8	7	32.6	11.3	3.8	Msc.	2	10	1906	Camden, N. J	Camden, N. J.
204737	.....	St. s.	Alert	16	12	51.0	11.6	3.0	Pas.	4	.....	1907	Cedar Keys, Fla	Cedar Keys, Fla.
207215	.....	Ga. s.	Alert	18	12	42.3	11.4	4.9	Fsh.	3	30	1910	Seattle, Wash	Seattle, Wash.
208001	.....	Ga. s.	Alert	13	8	45.0	10.2	3.5	Pas.	1	24	1910	Dames Point, Fla	Jacksonville, Fla.
209391	.....	Ga. s.	Alert	10	6	28.0	9.3	4.1	Pas.	1	16	1911	East San Pedro, Cal	Los Angeles, Cal.
211146	.....	Ga. s.	Alert	34	32	58.5	18.6	4.5	Frt.	1	75	1913	Tottenville, N. Y	Patchogue, N. Y.
106724	.....	Ga. s.	Aleta	6	5	25.4	12.6	3.9	Fsh.	1	.....	1890	Hyannis, Mass	Hyannis, Mass.
106989	.....	Ga. s.	Alethia	9	8	35.0	13.0	3.9	Tow.	3	.....	1892	Biloxi, Miss	New Orleans, La.
211422	.....	Ga. s.	Alethia	13	8	50.0	10.0	6.4	Pas.	1	36	1913	Belhaven, N. C	Elizabeth City, N. C.
201380	.....	Ga. s.	Alethe Vardaman	17	17	48.3	15.9	3.9	Pol.	3	.....	1904	Biloxi, Miss	Gulfport, Miss.
106387	.....	Ga. s.	Aletta	9	8	33.3	11.2	3.3	Msc.	1	.....	1881	Bay Shore, N. Y	Patchogue, N. Y.
106625	.....	St. s.	Aleut	38	19	59.5	19.0	7.0	Fsh.	6	60	1889	Benicia, Cal	San Francisco, Cal.
207109	.....	Ga. s.	Alex B	19	12	48.1	15.0	5.3	Frt.	1	80	1911	Oakland, Cal	Do.
211143	.....	St. s.	Alex Brown	119	81	80.0	24.8	9.0	Tow.	6	300	1913	Tottenville, N. Y	New York, N. Y.
207600	.....	St. s.	Alex J. Sullivan	61	42	69.0	18.0	5.8	Pas.	3	53	1910	Detroit, Mich	Detroit, Mich.
107165	.....	St. s.	Alexander	18	12	58.6	11.3	4.2	Pas.	3	.....	1899	Vergennes, Vt	Burlington, Vt.
201301	.....	Ga. s.	Alexander	13	9	38.9	13.0	3.0	Pas.	1	20	1907	Astoria, Oreg	Pt. Townsend, Wash.
107818	.....	Ga. s.	Alexander, jr	14	10	51.0	11.4	4.3	Frt.	3	.....	1903	.....do	Juneau, Alaska.
204419	.....	Ga. s.	Alexander Agassiz	41	32	60.9	20.0	6.1	Msc.	5	54	1907	San Diego, Cal	San Diego, Cal.
105559	.....	St. s.	Alexander Barkley	41	28	55.6	16.0	5.7	Msc.	3	.....	1874	Albany, N. Y	New York, N. Y.
203840	.....	*Ga. p.	Alex. Froment	15	9	35.0	8.0	2.5	Tow.	2	.....	1906	Jeanerette, La	Brashear, La.
107372	.....	St. s.	ALEXANDER McDOUGALL.	3,686	2,662	413.0	50.0	22.0	Frt.	24	1,700	1898	West Superior, Wis	Duluth, Minn.
204402	.....	St. s.	Alexander Wyllie	51	35	70.0	20.2	6.2	Tow.	8	200	1904	Scranton, Miss	Cedar Keys, Fla.
92030	.....	St. s.	[2]Alexander M. Stewart	38	19	64.3	15.6	6.7	Pas.	7	.....	1888	Saugatuck, Mich	New Orleans, La.
145965	.....	St. s.	[3]Alexander Stewart	20	20	48.6	14.1	7.0	Tow.	3	.....	1903	Buffalo, N. Y	New York, N. Y.
106771	.....	St. s.	Alex. Y. Hanna	44	22	64.3	15.5	6.9	Tow.	3	.....	1890	Philadelphia, Pa	Philadelphia, Pa.
106749	.....	Ga. s.	Alexine	15	14	42.4	15.8	4.2	Frt.	2	.....	1890	Mount Pleasant, S. C	Charleston, S. C.
105829	.....	Ga. s.	Alexine Davison	20	13	55.2	16.6	3.3	Oys.	2	.....	1878	Rockaway, N. Y	Perth Amboy, N. J.
205106	.....	St. s.	ALEXIS W. THOMPSON	6,436	4,670	504.0	55.0	26.7	Frt.	23	1,800	1908	Bay City, Mich	Cleveland, Ohio.
209557	.....	Ga. s.	Alf	42	28	63.0	16.0	7.2	Fsh.	2	70	1912	Seattle, Wash	Seattle, Wash.
209511	.....	Ga. s.	Alfa	18	12	40.5	12.5	4.8	Fsh.	1	32	1911	.....do	Do.
208370	.....	Ga. s.	Alfonzo	21	21	55.5	16.7	3.6	Frt.	1	.....	1911	Williston, N. C	Beaufort, N. C.
107317	.....	Ga. s.	Alfonzo XIII	11	5	38.4	11.5	5.2	Fsh.	1	.....	1897	San Francisco, Cal	Pt. Townsend, Wash.
107551	.....	St. s.	Alfred Mitchell	1,751	1,550	255.0	39.5	21.0	Frt.	16	1,032	1900	St. Clair, Mich	Duluth, Minn.
202281	.....	Ga. s.	Alfred S	10	9	32.0	14.3	4.0	Msc.	2	.....	1894	Brooklyn, N. Y	New York, N. Y.
205086	.....	St. s.	ALFRED S	33	22	64.2	14.5	5.7	Fsh.	5	75	1908	Buffalo, N. Y	Buffalo, N. Y.
202613	.....	St. s.	Alfred W	56	19	66.2	17.0	10.6	Tow.	5	250	1905	Green Bay, Wis	Duluth, Minn.
105279	.....	Ga. s.	Alfred C. Harmer	18	16	47.2	17.2	5.1	Msc.	1	.....	1873	Bayport, N. Y	New York, N. Y.
107210	.....	*St. p.	Alfred D. Owen	52	38	76.0	20.0	3.0	Pas.	8	20	1896	Mount Vernon, Ind	Evansville, Ind.
106950	.....	St. s.	Alfred J. Murray	27	13	47.0	14.4	6.9	Tow	3	.....	1892	Brooklyn, N. Y	New York, N. Y.
106539	.....	St. s.	Alfred P. Wright	2,207	1,899	286.0	41.5	22.3	Frt.	17	800	1888	Cleveland, Ohio	Duluth, Minn.
105147	.....	St. s.	*Alfred and Edwin*	102	70	99.0	21.6	7.7	Frt.	6	198	1872	Philadelphia, Pa	Newark, N. J.
206316	.....	Ga. y.	Alfredine IV	66	56	98.8	14.0	6.2	Yct.	5	300	1909	New York, N. Y	Castine, Me.
105595	J.R.P.T.	St. s.	*Algiers*	2,291	1,783	281.0	38.1	20.2	Frt.	23	900	1876	Wilmington, Del	Philadelphia, Pa.
210697	.....	Ga. s.	Algie L	7	6	29.0	8.5	4.0	Fsh.	2	15	1911	Green Bay, Wis	Milwaukee, Wis.
106022	.....	St. s.	Algomah	486	359	127.0	33.0	11.1	Pas.	16	750	1881	Detroit, Mich	Grand Haven, Mich.
105027	.....	St. s.	Algona	92	63	95.0	18.5	5.5	Pas.	6	150	1880	Buffalo, N. Y	Ogdensburg, N. Y.
106774	K.H.N.P.	St. s.	*Algonquin*	2,832	2,257	276.0	43.0	19.0	Pas.	56	1,256	1890	Philadelphia, Pa	New York, N. Y.
207281	.....	Ga. s.	Alhambra	22	14	52.5	12.8	3.0	Msc.	2	.....	1910	Crystal River, Fla	Cedar Keys, Fla.
209671	.....	Ga. s.	Alias	10	8	33.0	11.3	4.5	Pas.	1	.....	1912	Patchogue, N. Y	Patchogue, N. Y.
105879	.....	St. s.	[4]Alice	37	18	56.2	17.3	6.3	Tow.	4	.....	1880	Brooklyn, N. Y	New York, N. Y.
106576	.....	Ga. s.	Alice	13	9	34.5	13.3	4.9	Fsh.	1	.....	1888	Seattle, Wash	Juneau, Alaska.
106632	.....	St. s.	Alice	10	8	32.0	8.0	3.0	Pas.	1	.....	1885	Eureka, Cal	Eureka, Cal.
106835	.....	Ga. s.	Alice	10	10	33.0	14.9	4.6	Fsh.	1	20	1886	Pawtuxet, R. I	Providence, R. I.
106871	.....	Ga. s.	Alice	6	5	26.1	10.8	3.2	Pas.	1	.....	1885	Harlem, N. Y	New York, N. Y.
106872	.....	Ga. s.	Alice	8	8	30.7	11.5	4.5	Fsh.	3	.....	1886	Fall River, Mass	Newport, R. I.
106881	.....	St. s.	Alice	40	19	63.5	14.6	5.9	Tow.	4	.....	1891	Grand Haven, Mich	Milwaukee, Wis.
106978	.....	St. s.	Alice	39	19	69.0	18.2	7.8	Tow.	6	140	1892	Alameda, Cal	Seattle, Wash.
107253	.....	*St. p.	Alice	400	200	160.0	33.0	8.0	Pas.	29	400	1895	St. Michael, Alaska	St. Michael, Alaska.
107325	.....	St. s.	Alice	116	54	91.0	23.0	10.2	Tow.	7	550	1897	Wilmington, Del	Newport News, Va.
107327	.....	St. s.	Alice	55	27	61.6	16.2	6.0	Tow.	4	.....	1897	Tacoma, Wash	Juneau, Alaska.
107415	.....	St. s	Alice	132	79	109.9	26.9	6.6	Pas.	18	300	1898	Madisonville, La	New Orleans, La.
107576	.....	*St. p.	Alice	149	149	125.3	27.4	6.9	Fer.	7	210	1900	Ramos, La	Do.

[1] Formerly st. y. Reba.
[2] Formerly st. s. May Flower.
[3] Formerly st. s. Theodore C. Knight.
[4] Formerly st. s. {a Alice. b N. Y. Centl. Ltg. Co. No. 7. c New York Central No. 7.

MERCHANT **STEAM** VESSELS OF THE UNITED STATES—Continued.

Official No.	Signal letters.	Rig.	Name of vessel.	Gross tonnage.	Net tonnage.	Length.	Breadth.	Depth.	Service.	Crew.	Indicated horsepower.	When built.	Where built.	Home port (where permanent document issues).
						Feet.	*Feet.*	*Feet.*						
107654	.....	Ga. s.	Alice	5	5	26.3	10.8	5.0	Fsh.	1	.....	1901	Friendship, Me	Machias, Me.
107796	.....	St. s.	Alice	72	49	78.5	18.7	8.5	Tow.	7	100	1902	Baltimore, Md	Baltimore, Md.
107850	K.S.L.Q.	St. y.	Alice	134	91	117.1	17.6	8.6	Yct.	6	.....	1903	Port Richmond, N. Y	New York, N. Y.
126868	.....	*St. p.	[1] Alice	99	99	118.0	22.5	3.6	Tow.	11	.....	1892	Marietta, Ohio	Pittsburgh, Pa.
140834	.....	St. s.	[2] Alice	86	51	88.0	23.0	6.9	Frt.	6	.....	1886	Tottenville, N. Y	New York, N. Y.
141374	.....	St. s.	[3] Alice	71	39	74.7	19.0	6.0	Tow.	10	.....	1895	Philadelphia, Pa	Do.
200460	.....	St. s.	Alice	45	23	76.0	14.0	3.3	Pas.	5	.....	1903	Tar Landing, N. C	Wilmington, N. C.
200704	.....	Ga. s.	Alice	42	29	57.0	18.6	6.4	Fsh.	2	.....	1904	Ballard, Wash	Pt. Townsend, Wash.
200902	.....	*St. p.	[4] Alice	130	130	130.0	25.0	4.0	Pas.	12	350	1904	Clinton, Iowa	Rock Island, Ill.
202453	.....	Ga. s.	Alice	7	5	30.7	10.4	4.2	Fsh.	1	.....	1905	Ketchikan, Alaska	Ketchikan, Alaska.
204017	.....	Ga. s.	Alice	14	13	36.1	13.7	3.6	Fsh.	3	13	1907	Newport, R. I	Newport, R. I.
204135	.....	Ga. s.	Alice	37	25	56.1	18.5	5.8	Oys.	6	.....	1907	Tottenville, N. Y	Newark, N. J.
204471	.....	Ga. s.	Alice	10	7	39.6	9.0	3.4	Ten.	2	.....	1907	Galveston, Tex	Galveston, Tex.
204688	.....	*Ga. p.	Alice	12	10	59.0	12.0	1.9	Pas.	1	.....	1907	Congo, W. Va	Wheeling, W. Va.
204840	.....	Ga. s.	Alice	8	6	30.0	12.0	3.2	Msc.	1	.....	1907	Patchogue, N. Y	Patchogue, N. Y.
206095	.....	*St. p.	Alice	262	145	110.6	24.5	4.6	Pas.	14	100	1909	Seattle, Wash	Ketchikan, Alaska.
206845	.....	*Ga. p.	Alice	7	7	32.9	8.5	2.6	Pas.	1	10	1909	Chattanooga, Tenn	Chattanooga, Tenn.
207240	.....	Ga. s.	Alice	20	17	40.2	16.5	4.6	Frt.	1	40	1910	Tottenville, N. Y	New York, N. Y.
207741	.....	Ga. s.	Alice	6	6	41.5	8.3	3.7	Pas.	1	30	1904	Boston, Mass	Bridgeton, N. J.
208056	.....	St. s.	Alice	24	16	43.0	12.4	6.0	Fsh.	4	45	1910	Manitowoc, Wis	Milwaukee, Wis.
208119	.....	Ga. s.	Alice	11	10	27.9	8.6	4.6	Fsh.	4	12	1908	Charlevoix, Mich	Gloucester, Mass.
208507	.....	Ga. s.	Alice	18	12	40.2	12.8	4.8	Fsh.	6	20	1911	Tacoma, Wash	Seattle, Wash.
208520	.....	Ga. s.	Alice	23	11	52.0	12.3	6.9	Fsh.	4	25	1911	East Boothbay, Me	Boothbay, Me.
209224	.....	St. s.	Alice	31	9	48.0	14.4	6.0	Fsh.	2	75	1909	Nacknack, Alaska	Unalaska, Alaska.
209561	.....	Ga. s.	Alice	11	9	36.9	14.6	3.5	Frt.	1	.....	1910	Carlstadt, N. J	Newark, N. J.
209986	.....	Ga. s.	Alice	23	15	43.3	14.0	6.0	Fsh.	6	30	1912	Tacoma, Wash	Tacoma, Wash.
210093	.....	Ga. s.	Alice	52	35	75.4	15.2	6.6	Pas.	4	100	1912	West Lake, La	Galveston, Tex.
211178	.....	Ga. y.	Alice	20	13	59.6	10.8	5.1	Yct.	2	120	1913	New York, N. Y	New York, N. Y.
106918	.....	Ga. s.	Alice A	9	6	33.1	12.2	5.5	Fsh.	1	.....	1892	Boothbay, Me	Southwest Harbor, Me.
107451	.....	Ga. s.	Alice A	15	14	37.0	14.0	5.8	Frt.	2	.....	1899	Bristol, Me	Eastport, Me.
207974	.....	Ga. s.	Alice A	10	7	34.1	11.0	3.2	Pas.	1	11	1909	Dagsboro, Del	Wilmington, Del.
209723	.....	Ga. s.	Alice B	20	13	43.0	13.0	5.2	Fsh.	1	27	1912	Seattle, Wash	Seattle, Wash.
210619	.....	Ga. s.	Alice B	9	8	36.9	9.0	2.6	Pas.	1	20	1912	Dames Point, Fla	Jacksonville, Fla.
105195	.....	*St. p.	Alice Brown	551	551	193.0	34.0	4.0	Tow.	40	.....	1871	Pittsburgh, Pa	Pittsburgh, Pa.
107684	.....	St. s.	Alice C	81	27	63.0	18.0	8.0	Fsh.	7	.....	1901	Manitowoc, Wis	Grand Haven, Mich.
200208	.....	Ga. s.	[5] Alice C	23	10	57.6	11.6	5.4	Tow.	3	30	1903	Springfield, La	New Orleans, La.
202899	.....	Ga. s.	Alice C	13	9	34.0	12.0	3.7	Frt.	1	.....	1906	Bockton, Wash	Pt. Townsend, Wash.
106477	.....	St. s.	Alice D	25	12	60.0	12.0	5.7	Tow.	4	.....	1887	Stillwater, Minn	St. Paul, Minn.
107243	.....	Ga. s.	Alice E	7	7	26.4	13.0	4.0	Msc.	0	.....	1895	Newport, R. I	Newport, R. I.
210610	.....	Ga. s.	Alice E	12	11	29.8	10.1	3.2	Pas.	2	24	1912	Port Lavaca, Tex	Port Lavaca, Tex.
106101	.....	Ga. s.	Alice Eugene	8	7	33.6	13.3	3.2	Frt.	1	.....	1882	Norfolk County, Va	Norfolk, Va.
210286	.....	Ga. s.	Alice F	10	7	36.0	8.0	4.2	Pas.	1	20	1909	Detroit, Mich	Detroit, Mich.
107073	.....	Ga. s.	Alice G	6	6	27.0	12.0	3.6	Frt.	1	.....	1879	Stony Brook, N. Y	Cold Spring, N. Y.
107562	.....	Ga. s.	Alice G	8	8	31.0	11.4	5.9	Msc.	2	.....	1900	Friendship, Me	Portland, Me.
204452	.....	Ga. s.	Alice H	9	8	38.4	10.5	3.8	Pas.	1	.....	1907	Patchogue, N. Y	Patchogue, N. Y.
206361	.....	Ga. s.	Alice H	14	11	44.7	10.2	3.9	Pas.	1	35	1909	Marshfield, Oreg	Coos Bay, Oreg.
210432	.....	Ga. s.	Alice H	8	7	38.7	9.2	4.2	Pas.	3	18	1908	Norfolk, Va	Boston, Mass.
107464	.....	St. s.	Alice Howard	77	45	73.1	19.6	6.2	Pas.	4	.....	1899	Peaks Island, Me	Portsmouth, N. H.
206396	.....	Ga. s.	Alice K	7	6	35.0	8.5	3.0	Pas.	1	25	1908	Zanesville, Ohio	Wheeling, W. Va.
208703	.....	Ga. s.	Alice L	9	8	26.5	8.5	3.6	Pas.	1	20	1911	North Manitou, Mich	Grand Haven, Mich.
107597	.....	Ga. s.	Alice Lee	11	9	48.5	15.8	3.0	Frt.	1	.....	1900	Folly Creek, Va	Norfolk, Va.
209806	.....	Ga. s.	Alice Louise	8	8	30.0	8.5	5.0	Pas.	2	24	1907	Fond du Lac, Wis	Milwaukee, Wis.
107765	.....	Ga. s.	Alice M	7	6	38.8	12.5	5.5	Frt.	2	.....	1885	Perry, Me	Eastport, Me.
201166	.....	Ga. s.	Alice M	9	7	32.4	7.4	3.4	Pas.	2	35	1904	St. Louis, Mo	St. Louis, Mo.
206767	.....	Ga. s.	Alice M	9	9	30.0	7.9	3.9	Pas.	1	10	1908	Atlantic City, N. J	Somers Point, N. J.
210130	.....	Ga. s.	Alice M	10	9	34.0	10.2	4.0	Pas.	1	12	1909	Epoufette, Mich	Grand Haven, Mich.
205951	.....	Ga. s.	Alice Marion	10	6	31.7	11.8	6.0	Fsh.	1	10	1908	Friendship, Me	Southwest Harbor, Me.
204178	.....	*St. p.	Alice May	97	68	81.6	25.0	4.4	Tow.	4	115	1907	Vanceboro, Me	Bangor, Me.
202195	.....	St. s.	Alice R	31	21	53.7	15.6	6.0	Tow.	3	.....	1905	New Baltimore, N. Y	Cape Vincent, N. Y.
204232	.....	Ga. s.	Alice Roper	8	6	45.0	12.2	3.2	Frt.	1	.....	1906	Norfolk, Va	Norfolk, Va.
205267	.....	Ga. s.	Alice V	8	7	36.0	12.8	3.0	Frt.	1	.....	1908	Patchogue, N. Y	Patchogue, N. Y.
210873	.....	Ga. s.	Alice Virginia	11	6	44.1	12.2	4.3	Fsh.	2	20	1913	Seaford, Va	Newport News, Va.
200741	.....	*St. p.	[6] Alice B. Miller	90	90	130.4	27.0	4.0	Pas.	20	.....	1904	Jeffersonville, Ind	Vicksburg, Miss.
130531	.....	st. s.	[7] Alice E. Conway	97	66	80.0	20.0	9.4	Tow.	5	.....	1891	Newburgh, N. Y	New York, N. Y.
106585	.....	Ga. s.	Alice E. Walker	14	9	58.0	15.7	3.3	Oys.	2	.....	1888	Oriole, Md	Newport News, Va.
106330	.....	St. s.	Alice L. Barr	50	25	83.8	16.8	6.0	Pas.	10	.....	1884	Cincinnati, Ohio	Evansville, Ind.
210971	.....	Ga. s.	Alice L. Stetson	23	19	49.3	16.9	4.8	Fsh.	4	37	1912	Friendship, Me	Edgartown, Mass.
106469	.....	St. s.	Alice M. Gill	264	202	127.0	28.0	10.0	Frt.	10	300	1887	Grand Haven, Mich	Sandusky, Ohio.
106435	.....	Ga. s.	Alice M. Newton	5	5	27.4	12.2	3.0	Msc.	1	.....	1886	Patchogue, N. Y	Greenport, N. Y.
209803	.....	Ga. s.	Alice and Ruby	13	9	37.6	11.0	5.5	Frt.	1	.....	1912	Deer Isle, Me	Deer Isle, Me.
106515	.....	Ga. s.	Alicia	12	10	52.1	14.8	3.2	Frt.	2	.....	1887	Fowl River, Ala	Mobile, Ala.
107662	.....	St. s.	Alicia	43	29	71.5	15.3	7.9	Fsh.	2	.....	1901	East Boston, Mass	Machias, Me.

[1] Formerly *st. p. Charley Hook.
[2] Formerly st. s. Lizzie M. Conklin.
[3] Formerly st. s. Lorraine.
[4] Formerly *st. p. Valeria.
[5] Formerly st. s. Natalbany.
[6] Formerly *st. p. Frank B. Hayne.
[7] Formerly st. s. N. Y. Central No. 18.

MERCHANT STEAM VESSELS OF THE UNITED STATES—Continued.

Official No.	Signal letters.	Rig.	Name of vessel.	Gross tonnage.	Net tonnage.	Length.	Breadth.	Depth.	Service.	Crew.	Indicated horsepower.	When built.	Where built.	Home port (where permanent document issues).
						Feet.	*Feet.*	*Feet.*						
127680	K.R.W.D.	St. y.	[1]ALICIA	174	118	128.0	19.8	10.4	Yct.	15	700	1902	New York, N. Y.	Wilmington, Del.
106492		Ga. s.	Alida	5	5	29.6	11.7	2.6	Msc.	0		1887	Greenwich, Conn.	Newark, N. J.
106426		Ga. s.	Alida V	6	5	29.3	13.3	3.3	Msc.	3		1886	Patchogue, N. Y.	Patchogue, N. Y.
201977	K.T.V.M.	Ga. y.	[2]Allsbe	20	16	61.6	10.0	5.6	Yct.	1		1905	New York, N. Y.	New York, N. Y.
210162		Ga. y.	Allsedo	19	18	45.2	11.4	5.4	Yct.	1	30	1910	Menominee, Mich.	Chicago, Ill.
107636	K.R.D.M.	St. s.	Alltak	115	73	91.0	23.5	10.0	Frt.	11	225	1901	Alameda, Cal.	San Francisco, Cal.
107683		Ga. s.	Allx	6	5	30.0	11.5	5.0	Oys.	1		1882	Cape Charles, Va.	Cape Charles, Va.
106260	K.C.J.T.	St. s.	Al-Ki	1,259	888	200.1	38.2	23.3	Pas.	38	600	1884	Bath, Me.	Ketchikan, Alaska.
210765		Ga. s.	Alku	9	9	34.6	9.4	4.0	Tow.	1	17	1907	Hwaco, Wash.	Pt. Townsend, Wash.
205391		Ga. s.	Allamakee II	10	9	43.9	8.1	4.7	Pas.	2	40	1908	St. Louis, Mo.	St. Louis, Mo.
211239		[3]Ga. p.	Allegan	15	13	32.8	10.0	1.8	Pas.	3	20	1913	Saugatuck, Mich.	Grand Haven, Mich.
106019	J.V.M.G.	St. s.	*Allegheny*	1,704	1,079	250.0	38.5	16.6	Frt.	26	1,500	1881	Philadelphia, Pa.	Baltimore, Md.
130108	K.F.G.M.	St. y.	[4]Allegheny	127	67	112.2	18.1	10.7	Yct.	12	300	1888	Brooklyn, N. Y.	New York, N. Y.
207792	K.W.N.C.	St. s.	ALLEGHENY	3,898	2,967	350.0	46.0	31.0	Frt.	17	1,700	1910	Wyandotte, Mich.	Erie, Pa.
205004		Ga. y.	Allegro	191	130	108.4	20.1	12.4	Yct.	11	360	1908	Essington, Pa.	Philadelphia, Pa.
206331		Ga. s.	Allen C	15	9	42.1	12.8	4.7	Frt.	1	36	1909	Friendship, Me.	Ellsworth, Me.
106461		Ga. s.	Allenia B. Fisher	8	5	33.0	14.0	4.0	Frt.	2		1887	Marcus Hook, Pa.	Wilmington, Del.
105778		St. s.	Allenton	24	12	57.7	11.3	5.6	Tow.	2		1878	Buffalo, N. Y.	Marquette, Mich.
115663		St. s.	[5]Allentown	46	23	68.0	16.8	7.0	Tow.	5	92	1879	Tottenville, N. Y.	Perth Amboy, N. J.
207779		Ga. s.	Allentown	10	6	38.0	9.0	3.7	Pas.	0	25	1910	Seattle, Wash.	Seattle, Wash.
106443	K.D.N.C.	St. s.	*Alliança*	3,905	2,364	335.0	42.0	15.0	Pas.	94	3,200	1886	Chester, Pa.	New York, N. Y.
107247	K.M.V.D.	St. s.	Alliance	679	431	164.4	35.6	12.0	Pas.	19	637	1896	Fairhaven, Cal.	San Francisco, Cal.
107749		St. s.	Allie	7	6	44.0	12.0	3.0	Tow.	4		1902	Newbern, N. C.	Newbern, N. C.
107851		[6]St. p.	Allie	53	53	76.2	19.3	2.8	Tow.	25		1903	Bowling Green, Ky.	Nashville, Tenn.
200390		Ga. s.	Allie B	11	8	44.0	11.0	4.6	Fsh.	4		1903	West Bay City, Mich.	Port Huron, Mich.
207976		Ga. s.	Allie May	11	7	36.0	9.3	2.7	Pas.	1	10	1909	Ocean View, Del.	Wilmington, Del.
107089		St. s.	Allie R	10	6	37.6	14.5	4.0	Tow.	3		1894	Milton, Fla.	Pensacola, Fla.
107647		[3]Ga. p.	Allie Riggs	7	7	42.7	14.0	2.4	Msc.	1		1901	Concord, Ky.	Cincinnati, Ohio.
106925		St. s.	Allie E. Shipman	39	28	61.0	14.4	5.6	Tow.	7	95	1892	Manitowoc, Wis.	Milwaukee, Wis.
208804		Ga. y.	Allis	20	13	42.0	10.6	7.3	Yct.	2	40	1909	Chicago, Ill.	Chicago, Ill.
107852		Ga. y.	Allure	18	15	60.0	9.7	3.8	Yct.	3		1903	Mariner Harbor, N. Y.	New York, N. Y.
107011		Ga. s.	Alma	11	11	37.0	15.0	3.4	Msc.	2		1893	Portsmouth, Va.	Norfolk, Va.
107369		[6]St. p.	Alma	41	41	100.0	21.0	3.8	Tow.	7		1898	Leavenworth, Ind.	Evansville, Ind.
107653		St. s.	Alma	165	110	110.0	21.0	5.0	Pas.	6		1901	Fairfield, N. C.	Elizabeth City, N. C.
107657		Ga. p.	Alma	11	10	42.0	15.0	2.6	Pas.	1		1901	Rio Vista, Cal.	San Francisco, Cal.
204000		[6]St. p.	Alma	36	36	95.4	17.7	2.8	Pas.	6		1907	Point Pleasant, W. Va.	Cincinnati, Ohio.
205545		Ga. s.	Alma	12	9	48.0	10.0	2.4	Pas.	3	15	1908	Manteo, N. C.	Elizabeth City, N. C.
206802		Ga. s.	Alma	12	8	36.0	11.2	3.7	Fsh.	2	20	1909	Seattle, Wash.	Seattle, Wash.
209284		Ga. s.	Alma	7	5	39.0	10.0	3.0	Oys.	1	24	1911	Morgan City, La.	Brashear, La.
206974		Ga. s.	Alma Gray	14	10	56.5	14.5	3.0	Pas.	3	37	1909	Morehead City, N. C.	Edenton, N. C.
207975		Ga. s.	Alma Maud	9	6	33.0	10.0	3.1	Pas.	1	14	1909	Dagsboro, Del.	Wilmington, Del.
204055		Ga. s.	Alma May	26	17	60.5	13.1	3.8	Pas.	2		1907	Seville, Fla.	Jacksonville, Fla.
206802		St. s.	Alma O	22	15	41.0	14.6	5.9	Tow.	5		1909	Brunswick, Ga.	Do.
206237		Ga. s.	Alma P	12	10	39.7	12.4	4.4	Frt.	3	40	1909	Port Clinton, Ohio.	Sandusky, Ohio.
208554		Ga. s.	Alma S	19	8	47.2	12.3	3.5	Pas.	1	28	1911	Dames Point, Fla.	Jacksonville, Fla.
107632		[3]Ga. p.	Alma S	11	11	48.0	9.0	3.0	Msc.	1		1901	Newport, Ky.	Cincinnati, Ohio.
201192		[6]St. p.	Almande	73	73	101.0	17.8	3.0	Tow.	9	60	1904	Decatur, Ala.	Chattanooga, Tenn.
201925		St. s.	Almeda	16	7	38.0	12.0	4.5	Pas.	1	25	1904	Lonsdale, R. I.	Providence, R. I.
1254		Ga. s.	Almira	14	13	47.8	14.6	4.6	Fsh.	3		1866	Groton, Conn.	Greenport, N. Y.
106361		St. s.	Almira	19	13	55.3	12.4	4.2	Pas.	2		1885	Clifton, N. Y.	Albany, N. Y.
208614		St. s.	Almont	9	8	34.6	9.8	3.4	Frt.	3	15	1911	Georgetown, S. C.	Georgetown, S. C.
107839		Ga. s.	Aloha	14	14	44.0	11.2	4.6	Frt.	3		1903	Terminal Island, Cal.	San Diego, Cal.
203756	K.V.S.G.	Ga. y.	Aloha	42	37	75.2	14.2	6.6	Yct.	2		1906	Long Island City, N. Y.	New York, N. Y.
203880		Ga. s.	Aloha	11	8	38.0	10.2	4.3	Pas.	1		1907	Ballard, Wash.	Juneau, Alaska.
207367	L.B.K.S.	St. y.	ALOHA	659	329	180.1	35.6	17.0	Yct.	38	400	1910	Quincy, Mass.	New York, N. Y.
107017		[6]St. p.	Alonzo C. Church	332	332	172.3	43.3	6.5	Fer.	5	500	1893	Jeffersonville, Ind.	St. Louis, Mo.
105355		Ga. s.	Alonzo E. Smith	18	18	50.4	17.5	4.4	Oys.	3		1873	Port Jefferson, N. Y.	Perth Amboy, N. J.
206130		St. s.	ALPENA	2,886	1,787	356.0	47.2	27.0	Frt.	20	1,400	1909	Wyandotte, Mich.	Detroit, Mich.
107027		Ga. s.	Alpha	22	21	56.0	14.0	6.0	Fsh.	6		1893	Alameda, Cal.	Los Angeles, Cal.
107235		Ga. s.	Alpha	8	7	30.3	11.2	3.3	Oys.	1		1896	Freeport, N. Y.	Patchogue, N. Y.
107288		St. s.	Alpha	10	7	30.0	7.7	3.9	Frt.	1		1897	Seattle, Wash.	Seattle, Wash.
107467	K.P.F.G.	Ga. y.	Alpha	36	29	73.0	12.2	5.7	Yct.	4		1899	New York, N. Y.	New York, N. Y.
107658		St. s.	Alpha	36	16	53.9	14.2	6.4	Tow.	4		1901	Richardson, Wash.	Pt. Townsend, Wash.
107641		Ga. s.	Alpha	5	5	27.0	10.2	5.0	Fsh.	1		1901	Friendship, Me.	Machias, Me.
107661		St. s.	Alpha	35	24	57.7	15.8	6.5	Tow.	3		1901	Solomons, Md.	Philadelphia, Pa.
125882		St. s.	[5]*Alpha*	366	297	161.6	23.5	8.0	Frt.	5	260	1881	Philadelphia, Pa.	Somers Point, N. J.
200532		Ga. s.	Alpha	8	6	32.2	9.0	4.0	Msc.	1	12	1903	Crisfield, Md.	Baltimore, Md.
202065		Ga. s.	Alpha	7	7	28.3	11.4	3.7	Oys.	1		1905	Stamford, Conn.	Bridgeport, Conn.
204578		St. s.	Alpha	8	5	44.0	10.3	3.3	Frt.	3	18	1906	Poquoson, Va.	Newport News, Va.
209042		Ga. s.	Alpha	9	7	35.3	8.7	3.1	Msc.	1	25	1911	Cordova, Alaska.	Cordova, Alaska.
210809		Ga. y.	†Alpha	9	6	37.8	8.0	3.8	Yct.	0	30	1912	Detroit, Mich.	Detroit, Mich.
107427		St. s.	Alphard	32	21	55.6	15.4	6.5	Tow.	4		1898	Manitowoc, Wis.	Milwaukee, Wis.
107167		Ga. s.	Alphine	15	11	40.2	14.2	4.9	Fsh.	2		1895	Charleston, S. C.	Charleston, S. C.
106365		St. s.	Alpine	38	25	61.0	14.5	5.9	Pas.	5		1885	New Baltimore, N. Y.	New York, N. Y.

[1] Formerly st. y. {*a* Coranto. *b* Issaquena.
[2] Formerly ga. y. Vim.
[3] Formerly {*a* st. y. Narod. *b* st. y. Avenel.
[4] Formerly st. s. Sallie P. Lindermann.
[5] Formerly st. s. Conoho.
† Exempt.

MERCHANT STEAM VESSELS OF THE UNITED STATES—Continued.

Official No.	Signal letters.	Rig.	Name of vessel.	Gross tonnage.	Net tonnage.	Length.	Breadth.	Depth.	Service.	Crew.	Indicated horsepower.	When built.	Where built.	Home port (where permanent document issues).
						Feet.	*Feet.*	*Feet.*						
201173	.....	Ga. s.	Alpine	11	8	44.7	11.6	3.8	Pas.	1	.....	1904	South Freeport, Me	Portland, Me.
81678	.....	St. s.	[1] Alright	48	28	67.0	19.4	6.2	Fsh.	5	.....	1899	Battery Park, Va	Newport News, Va.
130194	J.V.G.F.	Ga. y.	[2] Alsacienne	154	146	116.0	25.0	11.5	Yct.	15	.....	1881	Brooklyn, N. Y	New York, N. Y.
106830	.....	St. s.	Alta	8	5	37.0	10.5	3.9	Tow.	1	.....	1899	Eagle Harbor, Wash	Pt. Townsend, Wash.
204519	.....	Ga. p.	Alta	13	13	50.0	11.0	3.0	Frt.	2	12	1907	Kansas City, Kans	Kansas City, Mo.
106953	.....	[3]St. p.	Altamaha	316	219	128.8	29.3	4.6	Pas.	9	75	1892	Doctortown, Ga	Savannah, Ga.
204866	K.W.M.G.	[3]St. s.	ALTAMAHA	2,667	2,046	300.0	41.0	25.8	Frt.	28	1,200	1908	Quincy, Mass	New York, N. Y.
200394	.....	Ga. s.	Altelro	13	5	34.9	9.6	4.7	Tow.	1	.....	1903	Washington, N. C	Washington, D. C.
211193	.....	Ga. s.	Alten	64	43	72.0	18.2	8.5	Fsh.	11	110	1913	Seattle, Wash	Seattle, Wash.
107178	.....	Ga. s.	Altha	8	6	37.3	9.2	4.2	Pas.	0	.....	1893	Wayzata, Minn	St. Paul, Minn.
209423	.....	Ga. y.	Althaea	8	8	28.0	9.0	4.0	Yct.	2	12	1911	Green Bay, Wis	Milwaukee, Wis.
116572	.....	St. y.	[1] Althea	26	13	69.0	12.0	5.7	Yct.	3	.....	1893	Boston, Mass	Cape Vincent, N. Y.
204159	K.W.C.V.	Ga. y.	Althea	25	22	51.6	12.0	5.4	Yct.	4	.....	1907	Long Island City, N. Y	Detroit, Mich.
206486	.....	Ga. s.	Althea	9	6	34.5	10.2	3.8	Pas.	1	16	1909	Noank, Conn	Stonington, Conn.
209935	.....	Ga. s.	Althea	13	12	43.0	11.0	4.1	Frt.	0	6	1910	Portland, Oreg	Portland, Oreg.
210447	.....	[4]St. p.	Althea	29	18	63.3	16.0	2.7	Frt.	2	12	1912	Nome, Alaska	Nome, Alaska.
203057	.....	Ga. s.	Alton	7	6	43.1	9.3	3.5	Pas.	2	16	1905	Sandusky, Ohio	Sandusky, Ohio.
204109	.....	St. p.	Alton	800	800	211.1	38.0	7.3	Pas.	41	1,350	1906	Jefferson, Ind	St. Louis, Mo.
107453	.....	[4]St. p.	Altona	328	241	123.4	29.7	4.8	Fsh.	8	150	1899	Portland, Oreg	Pt. Townsend, Wash.
210010	.....	Ga. s.	Altonia	13	6	48.0	10.8	6.0	Pas.	3	50	1912	Fort Dodge, Iowa	Dubuque, Iowa.
105485	.....	St. s.	*Altoona*	63	31	77.2	16.1	9.0	Tow.	6	.....	1875	Camden, N. J	Philadelphia, Pa.
200570	.....	Ga. s.	Altoona	13	9	44.6	11.4	4.0	Pas.	1	.....	1903	Astoria, Oreg	Astoria, Oreg.
106852	.....	Ga. s.	Alva	15	14	40.9	14.6	6.0	Fsh.	2	.....	1891	Bristol, Me	Rockland, Me.
106738	.....	St. s.	Alva B	83	41	73.6	18.5	10.6	Tow.	4	.....	1890	Buffalo, N. Y	Cleveland, Ohio.
106396	.....	Ga. s.	Alva and Hettie	10	9	52.6	14.5	3.2	Frt.	1	.....	1885	St. Michaels, Md	Baltimore, Md.
107730	.....	Ga. s.	Alvah Ellwood	7	6	27.8	11.2	5.5	Fsh.	3	.....	1902	Friendship, Me	Vinalhaven, Me.
206090	.....	St. s.	ALVA C. DINKEY	7,514	5,822	580.0	58.0	32.0	Frt.	25	1,880	1909	Lorain, Ohio	Duluth, Minn.
107557	.....	St. s.	Alvah S. Chisholm, jr	478	266	150.0	35.0	8.0	Frt.	7	400	1900	Marine City, Mich	Sandusky, Ohio.
210807	.....	St. s.	[5] ALVARADO	89	31	104.0	15.6	7.4	Pas.	20	600	.....	Clydebank, Scotland	New Orleans, La.
202620	.....	Ga. s.	Alvaretta	15	11	38.4	15.3	4.7	Oys.	4	.....	1905	Boggy, Fla	Mobile, Ala.
209903	.....	Ga. s.	Alvereno	39	26	71.2	15.0	2.6	Pas.	2	60	1912	Everett, Wash	Pt. Townsend, Wash.
207909	.....	Ga. s.	Alverla	6	6	25.7	10.5	3.0	Pas.	1	8	1898	Wildwood, N. J	Somers Point, N. J.
204892	.....	[4]Ga. p.	Alvieno	14	14	68.0	12.0	2.7	Frt.	1	15	1908	Decatur, Ala	Nashville, Tenn.
210581	.....	Ga. s.	Alvilda	20	18	47.7	14.0	6.4	Fsh.	6	35	1912	Tacoma, Wash	Tacoma, Wash.
106292	.....	St. s.	Alvin Brown	17	8	48.0	12.0	5.0	Tow.	2	.....	1884	Richmond, Va	Newark, N. J.
106670	.....	Ga. s.	Alvin C. Somers	10	5	50.2	12.3	3.4	Oys.	1	.....	1889	St. Peters Creek, Md	Newport News, Va.
107623	K.Q.P.G.	St. y.	ALVINA ⊙	526	318	180.5	26.0	16.9	Yct.	25	1,200	1901	Wilmington, Del	Duluth, Minn.
200923	.....	Ga. s.	Alvina	9	6	39.9	9.9	3.2	Pas.	1	.....	1904	Astoria, Oreg	Astoria, Oreg.
106687	.....	[4]St. p.	Alvira	469	443	144.0	33.6	6.0	Pas.	14	200	1889	San Francisco, Cal	San Francisco, Cal.
107153	.....	[4]St. p.	Alviso	197	168	115.0	23.0	6.0	Frt.	10	75	1895	Sausalito, Cal	Do.
211067	.....	Ga. s.	Alwin	8	6	34.5	8.6	4.5	Pas.	1	36	1913	Los Angeles, Cal	Los Angeles, Cal.
77043	.....	Ga. s.	[3] Alwina H. Still	14	13	55.8	17.0	3.0	Msc.	1	.....	1892	Bayport, N. Y	New York, N. Y.
208318	.....	Ga. s.	Alyce B	13	9	31.6	10.0	3.5	Frt.	2	20	1911	Seattle, Wash	Pt. Townsend, Wash.
202709	.....	[4]St. p.	Alys Gray	32	32	73.5	17.7	2.8	Pas.	11	.....	1905	Madison, Ind	Louisville, Ky.
92574	.....	St. y.	[6] Amabel	29	19	69.1	11.7	6.4	Yct.	3	.....	1894	Nyack, N. Y	New York, N. Y.
107828	K.S.G.W.	St s.	Amackassin	266	181	121.0	30.6	9.9	Frt.	9	575	1902	Tomkins Cove, N. Y	Do.
107111	K.M.B.Q.	St. y.	Amadas	85	42	90.4	17.5	7.8	Yct.	6	.....	1891	Searsport, Me	Baltimore, Md.
204520	.....	Ga. s.	Amale	8	6	46.0	11.0	2.5	Oys.	2	.....	1907	Morgan City, La	Brashear, La.
105836	.....	St. s.	Amagansett	145	93	117.0	18.4	7.7	Fsh.	23	.....	1879	Kennebunk, Me	Cape Charles, Va.
209976	L.C.K.H.	St. s.	Amagansett	390	172	151.6	24.1	13.0	Fsh.	51	700	1912	Rockland, Me	Greenport, N. Y.
106646	.....	Ga. s.	Amanda Augusta	10	10	36.6	12.0	6.0	Fsh.	4	.....	1889	Swans Island, Me	Rockland, Me.
201093	.....	Ga. s.	Amanda Bishop	31	28	59.4	18.8	5.4	Oys.	8	.....	1904	Patchogue, N. Y	Patchogue, N. Y.
107592	.....	St. s.	Amanda Moore	121	83	100.0	21.8	8.6	Tow.	9	.....	1900	Scranton, Miss	Mobile, Ala.
204837	.....	St. s.	Amanda F. Lancraft	155	108	82.0	24.4	8.6	Oys.	6	.....	1907	Greenport, N. Y	New Haven, Conn.
201937	.....	St. s.	AMASA STONE	6,282	4,930	525.0	55.2	31.0	Frt.	20	1,800	1905	Wyandotte, Mich	Cleveland, Ohio.
30089	.....	St. s.	AMAZON	3,702	2,680	376.0	46.2	25.9	Frt.	21	1,100	1897	Chicago, Ill	Do.
202394	.....	Ga. s.	Amazon	15	10	43.0	12.0	5.0	Pas.	1	59	1905	San Francisco, Cal	San Francisco, Cal.
107348	.....	St. s.	Amazonas	2,228	1,930	295.0	44.0	21.0	Frt.	15	800	1898	West Bay City, Mich	Duluth, Minn.
107645	.....	Ga. s.	Amazone	7	5	30.0	9.9	4.0	Fsh.	2	.....	1901	Richardson, Wash	Wrangell, Alaska.
106205	.....	Ga. s.	Ambition	17	11	53.2	15.1	4.3	Oys.	1	.....	1883	St. Michael, Md	Newport News, Va.
105837	.....	St. s.	Amelia	123	74	81.0	27.6	8.7	Frt.	6	250	1879	Brooklyn, N. Y	New York, N. Y.
107458	.....	Ga. s.	Amelia	9	8	40.0	13.0	3.0	Oys.	1	.....	1899	Bayou Shaffer, La	Brashear, La.
107691	.....	Ga. s.	Amelia	13	11	40.0	13.8	3.8	Msc.	1	.....	1901	Bayshore, N. Y	Patchogue, N. Y.
107817	.....	St. s.	Amelia	29	20	74.0	16.0	5.3	Pas.	4	.....	1903	Mobile, Ala	Mobile, Ala.
201086	.....	Ga. s.	Amelia	14	8	53.3	10.5	4.0	Plt.	7	30	1904	South Jacksonville, Fla	Fernandina, Fla.
201404	.....	St. s.	Amelia	16	11	41.6	14.0	5.6	Pas.	5	.....	1904	Scranton, Miss	New Orleans, La.
208052	L.B.Q.W.	Ga. y.	Amelia	18	11	38.2	11.0	4.0	Yct.	1	25	1910	Essington, Pa	Philadelphia, Pa.
208357	.....	Ga. s.	Amelia	9	7	41.0	8.5	2.4	Pas.	2	14	1911	Key West, Fla	Key West, Fla.
210066	.....	Ga. s.	Amelia	12	8	32.5	10.0	4.1	Pas.	2	20	1912	Los Angeles, Cal	Los Angeles, Cal.
210628	.....	Ga. s.	Amelia	5	5	23.0	7.4	3.5	Msc.	1	10	1912	Milwaukee, Wis	Milwaukee, Wis.
210104	.....	Ga. s.	Americ	23	16	43.4	13.0	5.4	Fsh.	6	30	1912	Keyport, Wash	Seattle, Wash.
105573	.....	St. s.	America	107	53	91.5	20.5	9.5	Tow.	7	350	1875	Brooklyn, N. Y	Norfolk, Va.
106638	K.J.F.B.	St. s.	AMERICA	2,171	1,748	274.7	42.2	13.0	Frt.	19	700	1889	Buffalo, N. Y	Duluth, Minn.

[1] Formerly st. s. Wright and Willis.
[2] Formerly sch. y. Norseman.
[3] Formerly st. y. {a Stellar. b Chic.
[4] Formerly {Spanish s. s. Alvarado (prize). U. S. N. st. s. Alvarado.
[5] Formerly ga. s. James Morrissey.
[6] Formerly st. y. Margaret.

MERCHANT STEAM VESSELS OF THE UNITED STATES—Continued.

Official No.	Signal letters.	Rig.	Name of vessel.	Gross tonnage.	Net tonnage.	Length.	Breadth.	Depth.	Service.	Crew.	Indicated horsepower.	When built.	Where built.	Home port (where permanent document issues).
						Feet.	*Feet.*	*Feet.*						
107140	.....	St. p.	*America*	818	667	156.0	36.6	13.3	Fer.	6	500	1895	Chester, Pa	New York, N. Y.
107302	.....	St. s.	AMERICA	123	83	80.2	21.0	12.3	Tow.	4	490	1897	Buffalo, N. Y	Buffalo, N. Y.
107307	.....	St. s.	AMERICA	937	593	182.6	31.0	11.0	Pas.	20	450	1898	Wyandotte, Mich	Duluth, Minn.
107420	.....	*St. p.	America	427	399	200.0	38.0	6.5	Pas.	55	500	1898	Jeffersonville, Ind	Galena, Ill.
107533	.....	Ga. s.	America	13	9	36.6	14.8	4.2	Pas.	3	.....	(†)	Brooklyn, N. Y	New York, N. Y.
107733	.....	Ga. s.	America	6	6	36.0	10.0	4.2	Pas.	1	.....	1902	Friendship, Me	Thomaston, Me.
200161	.....	St. s.	America	141	96	89.0	27.3	8.5	Pas.	6	310	1903	Tomkins Cove, N. Y	New York, N. Y.
201766	.....	Ga. s.	America	11	10	42.6	15.0	3.0	Pas.	2	14	1907	Port Lavaca, Tex	Corpus Christi, Tex.
205520	.....	Ga. s.	America	14	7	47.0	13.8	4.6	Fsh.	1	15	1908	Lubec, Me	Eastport, Me.
205673	.....	St. s.	AMERICA	297	258	134.2	32.0	7.6	Drg.	4	150	1908	Buffalo, N. Y	Erie, Pa.
205903	.....	*Ga. p.	America	8	6	32.7	8.3	2.5	Pas.	2	20	1908	Morrillton, Ark	Memphis, Tenn.
209324	.....	*Ga. p.	America	13	8	50.7	13.1	3.2	Frt.	2	15	1909	Cut Off, La	New Orleans, La.
206475	.....	Ga. s.	America	11	11	41.6	11.9	3.4	Pas.	2	30	1909	Atlantic City, N. J	Beaufort, S. C.
207287	.....	Ga. s.	America	37	25	61.6	17.4	8.5	Fsh.	11	50	1910	Seattle, Wash	Seattle, Wash.
210348	.....	St. s.	America	97	62	105.0	18.5	6.7	Pas.	5	150	1912	Portland, Oreg	Portland, Oreg.
100170	.....	St. s.	[1] American	20	13	47.0	12.4	6.0	Tow.	4	.....	1876	Philadelphia, Pa	Philadelphia, Pa.
107591	K.Q.J.N.	St. s.	AMERICAN	5,591	3,643	406.8	51.1	30.3	Frt.	46	3,000	1900	Chester, Pa	New York, N. Y.
107729	.....	*St. p.	American	190	190	158.0	27.6	4.2	Pas.	9	246	1902	New Decatur, Ala	Mobile, Ala.
201506	.....	*St. p.	American	171	158	142.5	28.9	4.7	Pas.	20	478	1904	....do	Nashville, Tenn.
721	.....	Ga. s.	American Banner	21	19	55.5	16.0	4.0	Pas.	1	.....	1857	Bridgeboro, N. J	New York, N. Y.
201731	.....	*Ga. p.	American Beauty	16	10	59.0	15.3	3.3	Frt.	5	.....	1905	New Orleans, La	New Orleans, La.
208760	.....	Ga. s.	American Beauty	8	8	46.8	8.5	3.6	Pas.	2	28	1911	Chattanooga, Tenn	Chattanooga, Tenn.
202190	.....	Ga. s.	American Eagle	10	7	44.0	11.7	4.0	Pas.	2	.....	1903	Saugatuck, Mich	Chicago, Ill.
203416	.....	*Ga. p.	American Eagle	13	6	58.7	14.1	2.6	Frt.	3	.....	1906	Westwego, La	New Orleans, La.
201639	.....	Ga. s.	American Reporter	7	5	40.6	8.2	4.1	Pas.	2	.....	1904	Baltimore, Md	Baltimore, Md.
205096	.....	St. s.	AMERICANA	1,009	558	203.0	45.0	15.8	Pas.	21	1,120	1908	Buffalo, N. Y	Buffalo, N. Y.
203036	.....	Ga. s.	Americus	73	60	70.5	22.5	6.4	Oys.	5	85	1906	Tottenville, N. Y	New Haven, Conn.
107788	.....	St. s.	Amerind	25	17	48.0	12.0	4.8	Pas.	1	90	1902	Tacoma, Wash	Seattle, Wash.
107088	.....	Ga. s.	Amethyst	12	12	51.0	16.7	3.2	Pas.	4	.....	1893	Biloxi, Miss	Mobile, Ala.
106166	.....	Ga. s.	Amie	13	11	45.0	13.0	4.0	Fsh.	2	.....	1883	Greenport, N. Y	Greenport, N. Y.
208512	.....	*Ga. p.	Amorieta	10	6	31.2	9.0	2.5	Pas.	1	12	1911	Fort Smith, Ark	Memphis, Tenn.
107175	K.W.D.G.	Ga. y.	AMORITA	69	62	69.0	20.0	15.6	Yct.	15	.....	1895	Wilmington, Del	Chicago, Ill.
202218	.....	Ga. y.	Amorita	11	8	53.5	9.9	3.7	Yct.	3	20	1903	Alexandria Bay, N. Y	Cape Vincent, N. Y.
201813	.....	Ga. s.	Amorita	7	6	34.0	11.2	2.9	Fsh.	0	.....	1905	Patchogue, N. Y	Patchogue, N. Y.
86299	.....	St. p.	[2] Amphion	491	341	209.9	28.3	9.1	Pas.	18	507	1893	Port Richmond, N. Y	New York, N. Y.
107633	.....	Ga. s.	Amphion	20	14	48.0	14.2	4.8	Pas.	3	.....	1901	Bridgeport, Conn	Do.
3677	.....	Ga. y.	[3] Amrita	23	20	58.4	10.5	4.5	Yct.	3	.....	1895	New York, N. Y	Boston, Mass.
208594	.....	St. s.	[4] Amsterdam	24	16	50.4	12.4	5.9	Tow.	3	30	1901	Schenectady, N. Y	Albany, N. Y.
107220	.....	Ga. s.	Amy	5	5	24.2	11.6	3.6	Fsh.	1	.....	1896	Osterville, Mass	Hyannis, Mass.
210969	.....	Ga. s.	Amy	41	28	55.0	14.2	6.2	Pas.	3	75	1913	Seattle, Wash	Juneau, Alaska.
204418	.....	Ga. s.	Amy B	37	33	49.8	17.0	5.8	Frt.	3	60	1907	Tottenville, N. Y	Port Arthur, Tex.
200618	.....	*St. p.	Amy Hewes	85	85	115.0	25.0	3.2	Pas.	8	.....	1903	Franklin, La	Brashear, La.
106962	.....	St. s.	Anabel	47	34	65.3	16.0	7.0	Fsh.	7	.....	1892	Manitowoc, Wis	Grand Haven, Mich.
204874	.....	Ga. s.	Anacapa	13	7	34.1	12.8	3.6	Pas.	2	30	1906	Everett, Wash	Los Angeles, Cal.
106494	.....	Ga. y.	Anaconda	32	30	51.3	18.0	7.3	Yct.	3	.....	1887	Brooklyn, N. Y	Stonington, Conn.
207586	.....	Ga. y.	[5] Anado	28	24	55.4	12.1	5.2	Yct.	3	50	1910	Boston, Mass	New York, N. Y.
107463	K.P.D.M.	St. y.	Anago	17	10	54.4	9.4	5.3	Yct.	3	.....	1899	South Boston, Mass	Do.
107189	K.M.J.T.	St. y.	[6]‡Anahma	232	158	158.5	21.7	10.7	Yct.	19	950	1895	Baltimore, Md	Do.
209693	.....	Ga. s.	Analbern	18	11	70.0	16.3	3.1	Fsh.	2	25	1912	Irvington, Va	Baltimore, Md.
107421	.....	*St. p.	Anawanda	31	15	46.0	12.0	3.5	Prs.	5	.....	1898	St. Michael, Alaska	St. Michael, Alaska.
117125	K.R.N.T.	St. s.	[7]ANCON	9,006	6,195	489.5	58.0	28.9	Pas.	98	4,000	1902	Sparrow Point, Md	New York, N. Y.
210763	.....	Ga. s.	Ancon	11	7	38.4	11.8	4.2	Tow.	1	30	1912	Oakland, Cal	San Francisco, Cal.
106926	.....	St. s.	ANDASTE	1,573	1,256	266.9	38.1	17.9	Frt.	12	856	1892	Cleveland, Ohio	Marquette, Mich.
201325	.....	*Ga. p.	Andree Maxene	11	11	57.7	16.2	2.0	Tow.	2	.....	1904	Concord, Ky	Cincinnati, Ohio.
107267	.....	St. s.	ANDREW CARNEGIE	3,826	2,630	403.0	48.0	24.3	Frt.	22	1,425	1897	Cleveland, Ohio	Cleveland, Ohio.
107306	.....	St. p.	ANDREW CHRISTY	830	522	170.0	48.0	7.4	Fer.	6	1,000	1897	Jeffersonville, Ind	St. Louis, Mo.
1182	.....	Ga. s.	Andrew Jackson	36	24	56.0	20.8	4.7	Frt.	2	.....	1860	San Francisco, Cal	San Francisco, Cal.
207527	.....	Ga. s.	Andrew N	17	11	42.4	12.6	4.0	Fsh.	6	20	1910	Seattle, Wash	Seattle, Wash.
205025	.....	Ga. s.	Andrew Z	13	9	36.5	12.4	4.5	Fsh.	5	20	1908	Tacoma, Wash	Do.
209090	.....	Ga. s.	Andrew Z II	27	18	49.0	15.0	6.1	Fsh.	8	40	1912	....do	Tacoma, Wash.
106734	.....	St. s.	Andrew A. McLean	23	11	50.5	15.0	7.2	Tow.	3	.....	1890	West Bay City, Mich	Port Huron, Mich.
208478	.....	St. s.	ANDREW H. GREEN	115	55	86.2	21.0	10.3	Tow.	10	550	1911	Ferrysburg, Mich	Chicago, Ill.
208154	.....	St. s.	Andrew J. Ward	36	16	52.6	16.9	7.2	Tow.	3	125	1910	Boston, Mass	Boston, Mass.
206167	.....	St. s.	ANDREW S. UPSON	4,442	3,120	380.0	52.0	28.0	Frt.	23	1,440	1909	Cleveland, Ohio	Cleveland, Ohio.
107225	.....	St. s.	Andy	53	36	68.8	17.2	8.6	Tow.	8	250	1896	Benton Harbor, Mich	Chicago, Ill.
203749	.....	Ga. s.	Angel	15	15	44.0	14.0	4.0	Msc.	4	.....	1906	Tarpon Springs, Fla	Cedar Keys, Fla.
106639	.....	St. s.	Angeles	62	44	58.5	17.7	8.3	Tow.	18	.....	1889	Port Angeles, Wash	Portland, Oreg.
106399	.....	St. s.	Angella B. Nickerson	69	30	82.6	15.3	6.8	Fsh.	14	.....	1886	Boothbay, Me	Provincetown, Mass.
107494	.....	St. s.	ANGELINE	4,644	3,538	423.9	51.9	28.0	Frt.	20	1,150	1899	Wyandotte, Mich	Cleveland, Ohio.
203876	.....	*Ga. p.	Angeline	14	14	48.8	16.0	2.8	Pas.	4	.....	1905	Edwardsville, Ill	Memphis, Tenn.
205843	.....	Ga. s.	Angeline II	20	15	60.2	10.0	2.5	Pas.	2	.....	1908	Grafton, Ill	Do.
107762	.....	Ga. s.	Angie B. Watson	65	36	74.3	21.3	8.5	Fsh.	4	.....	1902	East Boothbay, Me	Portland, Me.
106093	.....	St. s.	*Angie and Nellie*	45	34	64.5	16.9	6.5	Tow.	5	.....	1882	Wilmington, Del	Brunswick, Ga.

[1] Formerly st. s. Irwin.
[2] Formerly st. p. Glen.
[3] Formerly st. y. {*a* Blitz. *b* Nepahwin.
[4] Formerly ga. s. B. B. Odell, jr.
[5] Formerly ga. s. {*a* Helen E. *b* Ramona.
[6] Formerly st. y. Anita.
[7] Formerly st. s. Shawmut.
† Rebuilt, 1896.
‡ Composite.

MERCHANT STEAM VESSELS OF THE UNITED STATES—Continued.

Official No.	Signal letters.	Rig.	Name of vessel.	Gross tonnage.	Net tonnage.	Length.	Breadth.	Depth.	Service.	Crew.	Indicated horsepower.	When built.	Where built.	Home port (where permanent document issues).
						Feet.	*Feet.*	*Feet.*						
91079	.....	St. p.	[1]*Angler*	409	299	166.5	28.0	8.0	Pas.	24	545	1878	Wilmington, Del	Washington, D. C.
105896	.....	St. s.	Angler	18	9	54.1	12.2	5.2	Tow.	2	.....	1880	Detroit, Mich	Marquette, Mich.
107001	.....	Ga. s.	Angler	9	6	43.2	10.6	4.3	Pas.	1	.....	1893	Marcus Hook, Pa	Philadelphia, Pa.
107528	.....	Ga. s.	Angler	15	14	41.5	15.0	4.5	Fsh.	4	.....	1900	Greenport, N. Y	Greenport N. Y.
205110	.....	Ga. s.	Angler	14	13	46.8	14.0	4.1	Fsh.	5	30	1908	Pocomoke City, Md	New York, N. Y.
209069	.....	Ga. s.	Angler	31	15	60.0	17.6	5.6	Fsh.	3	75	1912	Greenwich, N. J	Somers Point, N. J.
203349	.....	Ga. s.	Anglesea	8	6	30.8	12.4	4.0	Fsh.	1	.....	1892	Camden, N. J	Do.
204806	.....	Ga. s.	Anglesea	11	8	32.2	15.7	3.4	Frt.	2	.....	1907	Brunswick, Ga	Brunswick, Ga.
105373	.....	St. s.	Anita	14	9	49.9	10.0	2.5	Pas.	1	.....	1872	Peekskill, N. Y	New York, N. Y.
106547	.....	St. s.	Anita	74	50	97.0	15.5	6.5	Yct.	4	.....	1888	Brooklyn, N. Y	Providence, R. I.
201693	.....	Ga. y.	Anita	16	6	49.3	11.0	3.5	Yct.	1	25	1904	Bascom, Ohio	Tampa, Fla.
203431	.....	Ga. s.	Anita	25	13	63.5	14.7	3.6	Pas.	1	.....	1906	Galveston, Tex	Galveston, Tex.
204813	.....	Ga. s.	Anita	10	7	34.0	9.6	2.8	Msc.	2	.....	1907	Boulder Bay, Alaska	Valdez, Alaska.
207044	.....	Ga. s.	Anita	7	5	30.8	9.8	4.0	Tow.	1	50	1904	San Francisco, Cal	San Francisco, Cal.
209394	.....	Ga. s.	Anita	10	6	31.4	13.0	3.7	Frt.	2	25	.....	.....	New York, N. Y.
204775	.....	Ga. s.	Anita D	22	22	55.0	12.7	4.6	Pas.	3	.....	1907	East San Pedro, Cal	Los Angeles, Cal.
205766	.....	Ga. s.	Anita Phillips	21	14	52.5	14.0	4.3	Fsh.	8	14	1908	Juneau, Alaska	Juneau, Alaska.
106984	.....	St. s.	Ann Arbor, No. 2	1,144	572	264.2	53.0	14.2	Pas.	27	325	1892	Toledo, Ohio	Grand Haven, Mich.
107418	.....	St. s.	ANN ARBOR, No. 3	1,677	996	258.3	52.3	15.3	Pas.	21	1,200	1898	Cleveland, Ohio	Do.
203695	.....	St. s.	ANN ARBOR, No. 4	1,884	1,082	259.0	52.0	19.0	Pas.	27	1,170	1906	....do	Do.
208261	.....	St. s.	ANN ARBOR, No. 5	2,884	1,961	300.0	56.3	18.9	Fer.	45	3,000	1910	Toledo, Ohio	New York, N. Y.
206835	.....	St. p.	Ann Bailey	38	38	70.3	22.4	3.4	Fer.	1	.....	1909	Point Pleasant, W. Va	Wheeling, W. Va.
209441	.....	Ga. s.	Ann Cora	18	10	43.8	12.9	4.1	Frt.	2	40	1911	Tarpon Springs, Fla	Tampa, Fla.
207971	.....	[4]St. p.	Ann Maria	9	9	46.8	10.0	2.5	Frt.	3	10	1910	Hematite, Ky	Paducah, Ky.
106709	.....	St. s.	Anna	39	19	55.0	14.5	6.8	Fsh.	3	.....	1899	Berkley, Va	Norfolk, Va.
106966	.....	St. s.	Anna	25	12	62.0	14.2	5.9	Fsh.	5	.....	1892	Grand Haven, Mich	Grand Haven, Mich.
205109	.....	Ga. s.	Anna	12	8	32.8	14.4	4.7	Frt.	1	16	1908	Holly Oak, Del	Wilmington, Del.
205276	.....	Ga. s.	Anna	12	8	38.0	10.0	3.0	Fsh.	1	16	1908	Wrangell, Alaska	Wrangell, Alaska.
205284	.....	Ga. s.	Anna	6	6	26.6	12.0	4.0	Fsh.	1	9	1908	Osterville, Mass	Barnstable, Mass.
205712	.....	St. s.	Anna	21	14	44.8	12.6	5.6	Fsh.	3	24	1908	Manitowoc, Wis	Milwaukee, Wis.
205866	.....	[4]Ga. p.	Anna	11	8	35.0	6.5	2.3	Pas.	2	15	1908	Louisville, Ky	Louisville, Ky
208847	.....	Ga. s.	Anna	5	5	30.7	6.9	2.6	Pas.	1	6	1910	Cairo, Ill	Cairo, Ill.
211416	.....	Ga. s.	Anna	19	13	52.8	14.2	3.9	Msc.	1	75	1913	Carteret, N. J	Perth Amboy, N. J.
107831	.....	St. s.	Anna B	9	6	33.0	9.0	4.0	Pas.	1	.....	1903	Long Branch, Wash	Tacoma, Wash.
107759	.....	St. s.	Anna Barron	82	56	76.8	19.2	7.5	Tow.	5	120	1902	Astoria, Oreg	Portland, Oreg.
106531	.....	Ga. s.	Anna Bell	28	25	52.0	20.0	4.5	Tow.	2	.....	1888	Paulsboro, N. J	Bridgeton, N. J.
106624	.....	Ga. s.	Anna Bell	7	6	30.7	13.7	3.3	Msc.	1	.....	1888	Oyster Bay, N. Y	New York, N. Y.
150297	.....	St. s.	[2]Anna Belle	61	41	62.5	15.3	5.8	Pas.	4	.....	1883	Bath, Me	Castine, Me.
210714	.....	Ga. p.	Anna Belle	8	8	39.8	11.2	2.7	Msc.	1	16	1912	Patriot, Ind	Cincinnati, Ohio.
210269	.....	Ga. s.	Anna Elizabeth	37	25	58.7	18.0	5.4	Frt.	2	50	1912	Paulsboro, N. J	Camden, N. J.
105654	.....	Ga. s.	Anna Frances	6	5	50.3	12.8	2.7	Frt.	2	.....	1876	Somerset County, Md	Baltimore, Md.
208775	.....	Ga. s.	Anna H	29	24	56.0	17.0	4.5	Frt.	3	30	1911	Greenwich Pier, N. J	Camden, N. J.
211062	.....	Ga. s.	Anna I	11	9	34.8	10.8	3.9	Tow.	1	30	1913	Dames Point, Fla	Jacksonville, Fla.
206441	.....	Ga. s.	Anna J	7	6	31.0	8.0	2.7	Fsh.	2	8	1900	Ludington, Mich	Grand Haven, Mich.
209581	.....	Ga. s.	Anna J	10	8	38.2	10.5	3.2	Pas.	1	24	1912	Eulalia, Fla	Jacksonville, Fla.
202829	.....	Ga. s.	Anna K	12	9	39.5	12.6	4.1	Msc.	2	.....	1906	Oceanus, N. Y	New York, N. Y.
211111	.....	Ga. s.	Anna L	10	7	32.0	10.7	3.6	Fsh.	5	12	1913	Seattle, Wash	Seattle, Wash.
205807	.....	[4]Ga. p.	Anna Lee	6	5	43.0	12.0	3.0	Frt.	3	.....	1908	Clarksville, Tenn	Nashville, Tenn.
201547	.....	Ga. s.	Anna Long	25	6	54.6	19.8	3.3	Oys.	7	.....	1904	Biloxi, Miss	New Orleans, La.
208148	.....	[4]Ga. p.	Anna Lou	12	7	30.4	7.3	1.9	Pas.	1	18	1910	Conway, Ark	Memphis, Tenn.
1481	.....	Ga. s.	Anna M	11	10	39.2	13.7	4.3	Fsh.	3	20	1897	Brooklyn, N. Y	Newport, R. I.
107673	.....	St. y.	Anna M	92	58	80.0	19.0	3.6	Msc.	3	.....	1895	Oshkosh, Wis	Milwaukee, Wis.
107770	.....	Ga. s.	Anna M	6	5	32.0	12.0	3.0	Pas.	1	.....	1902	Somers Point, N. J	Somers Point, N. J.
105602	.....	Ga. s.	Anna Maria	17	16	50.0	15.4	4.0	Frt.	1	.....	1876	Bayport, N. Y	Patchogue, N. Y.
208935	.....	Ga. s.	Anna May	9	6	30.0	8.5	3.3	Tow.	1	35	1911	Bremerton, Wash	Seattle, Wash.
209970	.....	Ga. s.	Anna Olga	25	17	[3]49.4	14.3	4.6	Fsh.	3	35	1912	Poulsbo, Wash	Do.
206958	.....	Ga. s.	Anna Porter	14	9	49.0	11.9	3.0	Frt.	0	50	1909	South Bend, Wash	Pt. Townsend, Wash.
105614	.....	Ga. s.	Anna T	13	12	43.0	16.0	4.9	Msc.	1	.....	1875	Bayport, N. Y	New York, N. Y.
210604	.....	Ga. s.	Anna T	25	18	44.4	11.6	5.4	Fsh.	4	36	1912	Essex, Mass	Gloucester, Mass.
210531	.....	Ga. s.	Anna V	8	6	27.2	9.0	3.5	Fsh.	1	11	1908	Muskegon, Mich	Grand Haven, Mich.
105911	.....	Ga. s.	Anna W	6	6	38.0	11.0	2.4	Oys.	15	10	1880	New Haven, Conn	Providence, R. I.
107676	K. R. D. J.	St. s.	Anna W	204	139	103.5	25.5	10.5	Tow.	10	500	1901	Philadelphia, Pa	Wilmington, Del.
107846	.....	St. s.	ANNA C. MINCH	4,285	3,229	380.0	50.0	28.0	Frt.	20	1,460	1903	Cleveland, Ohio	Cleveland, Ohio.
210216	.....	St. s.	Anna C. Wilson	100	68	91.0	20.4	7.0	Pas.	7	150	1912	Saugatuck, Mich	Grand Haven, Mich.
201451	K. T. L. C.	St. s.	Anna E. Combes	138	114	113.6	23.2	6.6	Frt.	7	160	1904	East Rockaway, N. Y	Stamford, Conn.
106429	.....	St. s.	Anna F. Onen	22	15	53.9	12.4	5.6	Fsh.	7	.....	1886	Youngstown, N. Y	Buffalo, N. Y.
201286	.....	St. s.	[3]Anna J. Brooks	48	32	68.6	17.8	7.0	Tow.	5	.....	1904	New Baltimore, N. Y	New York, N. Y.
106878	.....	Ga. s.	Anna M. Dawson	6	6	31.5	16.8	3.3	Oys.	2	.....	1891	Rhode River, Md	Annapolis, Md.
200838	.....	Ga. s.	Anna M. Frome	45	19	69.5	20.8	5.7	Oys.	2	.....	1904	Greenwich, N. J	Camden, N. J.
106053	.....	St. s.	Anna S. Cooper	85	42	91.9	21.5	7.3	Tow.	7	.....	1882	New Orleans, La	Pittsburgh, Pa.
207259	.....	Ga. s.	Anna and Ella	23	17	57.0	18.0	5.0	Frt.	8	.....	1910	Greenwich, N. J	New York, N. Y.
202393	.....	[4]Ga. p.	Annadell	13	13	48.8	12.3	2.8	Fer.	2	.....	1905	Portland, Me	St. Louis, Mo.
106093	.....	St. p.	*Annapolis*	877	483	202.5	65.2	14.3	Pas.	20	1,200	1889	Baltimore, Md	Baltimore, Md.
116539	.....	St. p.	[†]Annapolis	485	336	174.0	28.0	6.6	Pas.	25	466	1892	....do	Do.
205336	K. W. Q. H.	Ga. y.	Annaweta	27	27	51.0	12.5	6.0	Yct.	2	75	1908	East Greenwich, R. I	Norfolk, Va.
106284	.....	Ga. s.	Anne	13	6	34.2	14.8	3.7	Oys.	3	.....	1884	Smithtown, N. Y	New York, N. Y.

[1] Formerly st. p. Mary Morgan. [2] Formerly st. s. Percy V. [3] Formerly st. s. J. H. Randerson. [4] Formerly st. p. Sassafras. † Composite.

MERCHANT STEAM VESSELS OF THE UNITED STATES—Continued.

Official No.	Signal letters.	Rig.	Name of vessel.	Gross tonnage.	Net tonnage.	Length.	Breadth.	Depth.	Service.	Crew.	Indicated horsepower.	When built.	Where built.	Home port (where permanent document issues).
						Feet.	*Feet.*	*Feet.*						
201088	.....	St. s.	ANNE ARUNDEL	795	630	174.0	36.0	10.2	Pas.	44	500	1904	Baltimore, Md	Baltimore, Md.
207356	.....	Ga. s.	Anne J. Larsen	37	25	54.2	15.4	6.5	Fsh.	10	.....	1910	Dockton, Wash	Pt. Townsend, Wash.
211391	.....	Ga. s.	Anne H	25	17	45.0	13.8	4.0	Frt.	1	25	1913	Friday Harbor, Wash	Do.
207437	.....	Ga. s.	Annetta	10	7	39.2	12.3	3.3	Frt.	1	10	1910	Cove, Tex	Galveston, Tex.
204057	.....	Ga. s.	Annetta V	12	9	50.0	11.0	4.0	Frt.	2	.....	1907	Cambridge, Md	Baltimore, Md.
3430	.....	Ga. s.	[1]Annex	30	23	59.0	17.0	3.9	Frt.	3	.....	1889	North Kingston, R. I	Greenport, N. Y.
105997	.....	St. s.	Annex	16	13	36.0	10.0	3.7	Tow.	3	.....	1881	Rondout, N. Y	Albany, N. Y.
211631	.....	Ga. y.	Annex	121	119	94.6	17.4	3.1	Yct.	2	60	1907	Champlain, N. Y	New York, N. Y.
106890	.....	St. p.	Annex 5	507	406	136.7	31.6	11.8	Fer.	8	425	1891	Wilmington, Del	Camden, N. J.
23756	.....	St. s.	[2]Annie	30	15	60.5	12.5	7.0	Tow.	4	.....	1868	New Baltimore, N. Y	Albany, N. Y.
105395	.....	Ga. s.	Annie	9	7	42.0	11.5	3.4	Oys.	1	.....	1870	Newark, Md	Newport News, Va.
105417	.....	Ga. s.	Annie	13	12	37.0	14.1	5.0	Frt.	1	.....	1872	Eastport, Me	Eastport, Me.
105681	.....	Ga. s.	Annie	41	31	57.0	22.2	4.5	Frt.	2	.....	1877	San Francisco, Cal	San Francisco, Cal.
106164	.....	St. s.	Annie	27	13	57.1	15.6	6.6	Tow.	4	.....	1883	Baltimore, Md	Baltimore, Md.
106271	.....	St. s.	Annie	75	37	80.0	18.0	8.0	Tow.	4	.....	1884	Alexandria, Va	Toledo, Ohio.
106483	.....	St. s.	Annie	20	10	51.5	13.3	5.0	Tow.	2	.....	1887	Alameda, Cal	San Francisco, Cal.
106560	.....	Ga. s.	Annie	6	5	30.0	12.4	3.0	Oys.	1	.....	1886	Babylon, N. Y	Patchogue, N. Y.
106633	.....	St. s.	Annie	78	48	75.0	20.5	9.2	Tow.	6	.....	1889	Lorain, Ohio	Cleveland, Ohio.
106796	.....	Ga. s.	Annie	14	10	42.3	13.0	4.9	Fsh.	2	.....	1890	Seattle, Wash	Wrangell, Alaska.
106875	.....	Ga. s.	Annie	5	5	26.3	12.2	3.8	Oys.	1	.....	1883	Saunderstown, R. I	Bridgeport, Conn.
106942	.....	Ga. s.	Annie	14	10	45.0	14.4	3.0	Fsh.	2	.....	1892	Cedar Keys, Fla	Key West, Fla.
106964	.....	St. s.	Annie	23	11	60.0	11.6	6.0	Tow.	8	.....	1892	Cedar Bayou, Tex	Houston, Tex.
107500	.....	Ga. s.	Annie	13	9	43.3	10.5	4.1	Frt.	1	.....	1896	Portland, Oreg	Astoria, Oreg.
201185	.....	Ga. s.	Annie	12	8	36.1	10.8	4.5	Mse.	1	8	1900	Chenega, Alaska	Cordova, Alaska.
203000	.....	St. p.	Annie	29	29	55.3	27.0	3.2	Pld.	3	.....	1906	Bay City, Mich	Port Huron, Mich.
203045	.....	Ga. s.	Annie	12	8	50.0	13.6	3.7	Frt.	2	.....	1907	Frederica, Ga	Brunswick, Ga.
206576	.....	Ga. s.	Annie	16	11	39.3	12.4	5.2	Fsh.	2	20	1909	Seattle, Wash	Pt. Townsend, Wash.
207843	.....	*St. p.	Annie	28	19	64.5	14.6	3.0	Pas.	5	30	1910	Pensacola, Fla	Baypoint, Fla.
209120	.....	Ga. s.	Annie	11	6	45.6	14.4	3.3	Fsh.	2	30	1911	Chuckatuck, Va	Newport News, Va.
107540	.....	Ga. s.	Annie B	12	8	41.1	9.7	3.8	Frt.	1	.....	1900	Jacksonville, Fla	Jacksonville, Fla.
202177	.....	Ga. s.	Annie B	9	6	37.5	11.2	3.7	Pas.	1	10	1905	Decatur, Wash	Pt. Townsend, Wash.
207742	.....	Ga. s.	Annie B	12	12	32.0	10.0	6.6	Pas.	2	10	1910	Belhaven, N. C	Newbern, N. C.
208926	.....	St. s.	Annie B	9	7	52.0	10.2	3.4	Frt.	3	15	1911	Mill Creek, N. C	Wilmington, N. C.
107001	.....	Ga. s.	Annie Belle	9	9	50.0	9.4	4.0	Tow.	1	.....	1900	St. Joseph, Mich	Wheeling, W. Va.
205119	.....	Ga. s.	Annie C	11	10	33.8	10.6	4.3	Frt.	2	8	1908	New Haven, Conn	New Haven, Conn.
106375	.....	Ga. s.	Annie Cleveland	7	7	47.5	10.1	3.2	Frt.	2	.....	1885	Somerset County, Md	Annapolis, Md.
206116	.....	*St. p.	Annie Coudings	464	414	151.4	32.6	5.4	Tow.	13	380	1909	Vancouver, Wash	Portland, Oreg.
106436	.....	St. s.	Annie D	20	10	54.0	13.0	4.5	Fsh.	4	.....	1886	Saugatuck, Mich	Milwaukee, Wis.
107038	.....	*St. p.	Annie D	85	85	101.0	21.0	5.6	Pas.	4	.....	1893	Stockton, Ala	Mobile, Ala.
107098	.....	Ga. s.	Annie E	7	6	31.0	13.5	3.2	Oys.	2	.....	1894	Patchogue, N. Y	Patchogue, N. Y.
106722	.....	Ga. s.	Annie Ellsworth	14	7	50.0	13.0	3.8	Oys.	1	.....	1869	Baltimore, Md	Crisfield, Md.
206039	.....	*St. p.	Annie G	147	147	134.1	27.4	5.0	Frt.	8	.....	1909	Hazelhurst, Ga	Georgetown, S. C.
210490	.....	Ga. s.	Annie G	12	7	38.8	12.6	4.5	Fsh.	1	24	1912	Lubec, Me	Eastport, Me.
105675	.....	Ga. s.	Annie Godfrey	21	12	50.6	15.5	6.0	Fsh.	7	.....	1877	Noank, Conn	New York, N. Y.
107035	.....	St. s.	Annie H	40	20	66.5	15.9	5.4	Tow.	9	.....	1893	Dinsmore, Fla	Jacksonville, Fla.
120909	.....	St. s.	[3]Annie H	7	6	39.2	9.8	3.6	Pas.	3	.....	1891	Poquoson, Va	Washington, D. C.
1995	.....	Ga. s.	Annie Homan	15	12	48.0	18.0	4.6	Mse.	3	.....	1871	Greenport, N. Y	Beaufort, S. C.
107240	.....	St. s.	Annie Jane	14	9	44.0	13.8	4.1	Fsh.	2	.....	1896	Seattle, Wash	Port Angeles, Wash.
107334	.....	Ga. s.	Annie L	60	47	65.0	25.0	5.0	Frt.	1	.....	1900	San Francisco, Cal	San Francisco, Cal.
204008	.....	Ga. s.	Annie L	20	10	50.5	15.5	4.5	Fsh.	5	25	1906	Bath, Me	Newport, R. I.
105106	.....	St. s.	Annie Laura	244	189	133.0	24.6	10.7	Frt.	10	285	1871	Marine City, Mich	Sandusky, Ohio.
107112	.....	Ga. s.	Annie Laura	11	10	39.8	13.7	5.3	Frt.	1	.....	1894	Eastport, Me	Eastport, Me.
203665	.....	Ga. s.	Annie Laurie	9	6	48.0	14.0	3.0	Oys.	2	15	1906	Wachapreague, Va	Cape Charles, Va.
209131	.....	Ga. s.	Annie Laurie	15	14	41.0	10.5	5.3	Pas.	2	32	1910	West Bay City, Mich	St. Louis, Mo.
106730	.....	Ga. s.	Annie Lee	6	6	33.0	11.1	5.2	Fsh.	1	.....	1890	Friendship, Me	Deer Isle, Me.
210016	.....	*Ga. p.	Annie Lee	12	10	40.0	11.0	3.0	Pas.	1	8	1912	Athelstan, Ark	Memphis, Tenn.
205314	.....	Ga. s.	Annie Lois	9	9	31.0	7.8	7.0	Pas.	1	.....	1908	Columbia, N. C	Edenton, N. C.
210611	.....	Ga. s.	Annie Louise	22	7	46.5	14.0	7.0	Fsh.	4	28	1912	East Boothbay, Me	Machias, Me.
107809	.....	Ga. s.	Annie M	17	15	38.0	12.6	6.7	Fsh.	1	.....	1902	Tacoma, Wash	Ketchikan, Alaska.
203255	.....	St. s.	Annie M	48	33	49.1	16.7	4.5	Oys.	8	.....	1898	Warwick, R. I	Bristol, R. I.
207006	.....	Ga. s.	Annie Margie	12	7	33.9	13.0	6.2	Fsh.	1	.....	1909	Friendship, Me	Deer Isle, Me.
105405	.....	Ga. s.	Annie May	11	10	35.8	14.4	3.7	Fsh.	2	20	1874	Bay Shore, N. Y	Providence, R. I.
107407	.....	Ga. s.	Annie May	8	8	30.0	11.4	5.1	Fsh.	2	.....	1893	Bremen, Me	New Haven, Conn.
200297	.....	Ga. s.	Annie May	10	8	44.0	12.3	2.5	Frt.	1	.....	1903	Poquoson, Va	Norfolk, Va.
106615	.....	Ga. s.	Annie Moore	11	7	41.2	14.1	3.4	Frt.	2	.....	1889	Smyrna, N. C	Charleston, S. C.
204007	.....	Ga. s.	Annie Schmitz	8	6	25.7	12.6	4.5	Fsh.	2	7	1907	Noank, Conn	Stonington, Conn.
105777	.....	St. s.	Annie E. Gallup	141	74	116.6	18.7	9.3	Fsh.	23	.....	1878	Fall River, Mass	Wilmington, Del.
208728	.....	Ga. s.	Annie E. Horn	8	6	34.5	10.6	4.2	Fsh.	2	.....	1908	Rocky River, Ohio	Cleveland, Ohio.
1387	.....	St. s.	Annie L. Smith	43	23	61.3	15.5	7.0	Tow.	4	220	1868	Chicago, Ill	Duluth, Minn.
202702	.....	St. s.	ANNIE L. VANSCIVER	194	132	127.0	27.0	7.5	Pas.	10	300	1905	Camden, N. J	Elizabeth City, N. C.
105768	.....	St. s.	Annie L. Wilcox	149	70	117.5	19.2	8.7	Fsh.	23	170	1878	Mystic, Conn	Stonington, Conn.
107752	.....	Ga. s.	Annie M. Hamilton	13	12	38.0	13.8	6.6	Fsh.	2	.....	1902	Friendship, Me	Boston, Mass.
107080	.....	Ga. s.	Annie M. Nixon	40	27	59.6	17.0	6.3	Fsh.	5	.....	1894	Tacoma, Wash	Pt. Townsend, Wash.
201322	.....	*Ga. p.	Annie M. Shaw	12	12	55.9	11.3	2.2	Tow.	2	.....	1904	Ironton, Ohio	Cincinnati, Ohio.
106583	.....	Ga. s.	Annie P. Parks	11	8	57.5	15.2	3.4	Frt.	1	.....	1888	St. Peters, Md	Norfolk, Va.

[1] Formerly ga. s. Blunder.

[2] Formerly st. s. {a Susie Gidney. b Susie.

[3] Formerly st. s. Florence.

MERCHANT STEAM VESSELS OF THE UNITED STATES—Continued.

Official No.	Signal letters.	Rig.	Name of vessel.	Gross tonnage.	Net tonnage.	Length.	Breadth.	Depth.	Service.	Crew.	Indicated horsepower.	When built.	Where built.	Home port (where permanent document issues).
						Feet.	*Feet.*	*Feet.*						
106298	.....	St. s.	Annie R. Hennes	47	37	59.8	12.5	6.0	Pas.	3	.....	1884	Buffalo, N. Y.	Marquette, Mich.
107797	.....	Ga. s.	Annie T. Haley	8	5	45.3	14.0	3.0	.....	3	.....	1898	Wachapreague, Va.	Cape Charles, Va.
206825	.....	Ga. s.	Annie & Cecelia	6	6	35.0	9.0	4.0	Fsh.	2	14	1909	Neponset, Mass.	Provincetown, Mass.
211155	.....	Ga. s.	Annie & Elsie	10	6	45.2	12.5	3.3	Frt.	1	15	1913	Gwynn, Va.	Norfolk, Va.
107712	.....	Ga. s.	Annie and Jennie	34	34	55.0	17.0	7.4	Fsh.	10	.....	1901	Gloucester, Mass.	Gloucester, Mass.
107163	.....	St. s.	Anodyne	13	6	36.0	9.9	4.3	Pas.	4	.....	1895	Bristol, Me.	Waldoboro, Me.
209924	K. T. C. W.	St. y.	ANONA	146	87	117.3	17.5	10.2	Yct.	10	500	1904	Boston, Mass.	Detroit, Mich.
209999	.....	Ga. s.	Anona	10	10	37.0	12.8	6.6	Msc.	1	.....	1904	Cushing, Me.	Newport, R. I.
201080	.....	Ga. s.	Anona	9	8	45.8	8.3	3.7	Pas.	3	.....	1904	Omro, Wis.	Milwaukee, Wis.
201372	.....	Ga. s.	Anona	26	15	43.4	16.6	5.3	Pas.	2	8	1904	Napa, Cal.	San Francisco, Cal.
208000	.....	Ga. s.	Anona	11	11	42.0	9.0	5.0	Pas.	1	.....	1910	Sioux City, Iowa.	Sioux City, Iowa.
209234	.....	Ga. y.	Anona	9	7	41.0	8.7	4.5	Yct.	1	30	1906	Erie, Pa.	Erie, Pa.
107301	.....	St. s.	ANSON M. BANGS	178	68	101.0	23.0	12.2	Tow.	11	900	1897	Wilmington, Del.	Cleveland, Ohio.
210474	.....	Ga. s.	Antares	21	19	50.8	11.1	4.2	Pas.	3	80	1910	East Portchester, Conn.	New York, N. Y.
107637	.....	Ga. s.	Antelope	10	6	42.5	11.6	5.5	Fsh.	2	.....	1901	Wrangell, Alaska	Wrangell, Alaska.
203314	.....	Ga. s.	Antelope	18	9	43.6	9.0	4.0	Pas.	2	.....	1902	Detroit, Mich.	Port Huron, Mich.
207031	.....[4]	[6]St. p.	Antelope	160	101	100.6	23.0	5.0	Fer.	3	.....	1909	Samoa, Cal.	Eureka, Cal.
210375	.....	Ga. s.	Anteros	21	13	59.2	10.7	4.0	Pas.	1	60	1912	Stockton, Cal.	San Francisco, Cal.
106588	.....	St. s.	Anthea	21	12	53.8	11.1	6.0	Pas.	4	.....	1887	Hoboken, N. J.	New York, N. Y.
107008	.....	St. s.	*Anthony Groves, jr.*	605	366	199.2	23.2	8.6	Pas.	26	520	1893	Philadelphia, Pa.	Philadelphia, Pa.
207588	.....	Ga. s.	Anthony R.	26	23	40.8	14.9	5.3	Pas.	3	30	1910	Newark, N. J.	Newark, N. J.
107696	.....	[6]Ga. p.	Antl	12	12	40.0	10.0	3.0	Pas.	1	.....	1901	Genesco, Ill.	Rock Island, Ill.
141585	.....	St. s.	[1]Antietam	67	49	86.5	15.0	8.2	Pol.	4	150	1899	Port Jefferson, N. Y.	New York, N. Y.
204018	K. W. B. N.	St. s.	ANTILLES	6,878	4,326	410.0	53.2	25.6	Pas.	130	5,000	1907	Philadelphia, Pa.	Do.
201565	.....	Ga. s.	Antoin C.	7	5	37.0	11.5	3.0	Oys.	2	.....	1904	Morgan City, La.	Brashear, La.
95983	.....	St. s.	[3]Antoinette	221	136	101.5	24.3	8.5	Pas.	7	300	1888	Athens, N. Y.	New York, N. Y.
203500	.....	Ga. s.	Antoinette	9	9	26.0	9.0	3.0	Tow.	1	.....	1906	Tell City, Ind.	Evansville, Ind.
205202	.....	Ga. s.	Antoinette	13	9	38.0	10.6	3.2	Pas.	1	18	1908	Seattle, Wash.	Tacoma, Wash.
209551	.....	Ga. s.	Antoinette	9	9	28.6	9.4	4.0	Frt.	1	12	1910	Green Bay, Wis.	Milwaukee, Wis.
207599	.....	Ga. s.	Antoinette II.	7	7	32.0	7.5	3.0	Pas.	1	21	1910	Clinton, Iowa	Rock Island, Ill.
208685	L. B. V. W.	Ga. y.	Anton Dohrn	45	30	66.3	16.7	7.0	Yct.	5	50	1911	Miami, Fla.	Washington, D. C.
106012	.....	St. s.	Antwerp	171	94	102.0	27.6	9.2	Elr.	9	200	1881	Greenpoint, N. Y.	New York, N. Y.
202077	K. T. V. P.	Ga. s.	Anvil	363	276	116.0	24.5	10.5	Frt.	9	250	1905	San Francisco, Cal.	Portland, Oreg.
204757	.....	Ga. y.	Anvirdo	31	21	60.4	11.9	5.4	Yct.	2	.....	1907	Havre de Grace, Md.	Baltimore, Md.
206702	.....	Ga. s.	Any Where	7	6	43.4	8.8	3.0	Pas.	2	.....	1909	Clayton, N. Y.	Cape Vincent, N. Y.
105923	.....	[6]St. p.	Apache	938	785	203.0	42.3	8.0	Pas.	41	566	1880	Oakland, Cal.	San Francisco, Cal.
107370	.....	Ga. y.	Apache	21	12	57.2	8.6	7.3	Yct.	2	.....	1898	East Boston, Mass.	Detroit, Mich.
107652	K. Q. V. N.	St. s.	APACHE	4,145	3,205	336.5	46.1	20.5	Pas.	86	5,000	1901	Philadelphia, Pa.	New York, N. Y.
107833	.....	Ga. s.	Apache	16	7	53.0	12.5	5.0	Fsh.	8	.....	1903	Bay City, Mich.	Do.
208162	.....	Ga. s.	Apache	13	11	47.5	10.5	4.8	Frt.	2	30	1910	Apalachicola, Fla.	Jacksonville, Fla.
210204	.....	Ga. y.	Apache	73	63	90.0	15.2	7.3	Yct.	6	120	1912	Nyack, N. Y.	New York, N. Y.
107440	K. N. W. F.	St. y.	APHRODITE	1,147	654	262.5	35.6	20.1	Yct.	60	3,200	1899	Bath, Me.	Do.
2578	.....	St. p.	[3]Apollo	365	272	150.3	25.9	8.9	Pas.	10	402	1864	Keyport, N. J.	Mobile, Ala.
107154	.....	St. s.	Apollo	105	56	90.2	19.8	9.8	Pas.	10	360	1895	Baltimore, Md.	Baltimore, Md.
204482	.....	Ga. s.	Apollo	12	8	40.5	10.3	3.8	Pas.	1	.....	1907	Seattle, Wash.	Pt. Townsend, Wash.
107375	.....	[6]St. p.	Apollo No. 1	44	44	90.2	21.2	3.8	Pas.	7	.....	1898	Kilbourn, Wis.	La Crosse, Wis.
105711	.....	Ga. s.	[4]Aqua Pura	11	10	36.0	11.4	4.2	Frt.	2	.....	1870	Gloucester, Mass.	Deer Isle, Me.
207725	.....	Ga. s.	Aquatic	15	10	46.0	10.2	4.5	Pas.	1	50	1910	Vallejo, Cal.	San Francisco, Cal.
210463	.....	St. p.	Aquehonga	290	217	102.8	31.8	10.1	Fer.	5	280	1912	Newburgh, N. Y.	New York, N. Y.
106089	.....	St. s.	Aquidneck	58	29	69.3	17.9	7.4	Tow.	3	150	1889	Boston, Mass.	New London, Conn.
206214	.....	St. s.	Aquilo	48	33	78.2	18.3	5.7	Pas.	2	180	1909	Houghton, Wash.	Pt. Townsend, Wash.
202481	.....	Ga. s.	Arab	12	11	35.4	9.0	5.5	Frt.	1	.....	1905	Boston, Mass.	Boston, Mass.
76664	.....	St. s.	[5]*Arabian*	92	16	82.7	19.6	9.1	Tow.	7	.....	1887	Camden, N. J.	Philadelphia, Pa.
106328	.....	Ga. s.	Arabell	18	17	38.4	15.3	6.6	Msc.	2	.....	1884	Bath, Me.	Newport, R. I.
105900	.....	Ga. s.	Arabella	14	13	37.9	15.4	6.0	Msc.	5	.....	1880	Newport, R. I.	Greenport, N. Y.
201545	K. T. M. L.	St. s.	Arabs	155	91	109.5	24.5	12.0	Tow.	6	750	1904	San Francisco, Cal.	New York, N. Y.
107228	K. V. R. S.	St. s.	ARAGON	1,450	1,072	247.7	32.6	14.8	Frt.	18	650	1896	Wyandotte, Mich.	Do.
210143	.....	Ga. s.	Aransas	11	10	53.0	12.9	3.6	Tow.	2	50	1912	Lockmoor, La.	Brashear, La.
107665	K. R. B. V.	St. s.	ARAPAHOE	4,145	3,205	336.5	46.1	20.5	Pas.	80	5,000	1901	Philadelphia, Pa.	New York, N. Y.
205345	.....	Ga. y.	Arapahoe	19	17	46.6	11.7	6.0	Yct.	1	27	1908	Chicago, Ill.	Chicago, Ill.
202179	K. T. W. G.	Ga. y.	[6]Arawan	50	43	62.9	19.3	7.9	Yct.	6	.....	1905	New York, N. Y.	Rochester, N. Y.
209889	L. C. J. V.	Ga. y.	Arawan II	61	41	64.5	16.6	8.5	Yct.	3	71	1912	Essington, Pa.	Philadelphia, Pa.
205633	.....	Ga. s.	Arawanna	8	7	42.7	11.5	3.1	Pas.	1	12	1908	Toledo, Ohio.	Toledo, Ohio.
203005	.....	Ga. s.	Arbus	12	11	34.0	12.7	4.8	Frt.	1	.....	1906	Port Jefferson, N. Y.	New York, N. Y.
107312	.....	Ga. s.	Arbutus	7	6	34.7	11.7	2.9	Pas.	1	.....	1897	Morgan City, La.	Pt. Lavaca, Tex.
201140	.....	Ga. y.	Arbutus	20	18	45.0	11.0	3.6	Pas.	1	.....	1904	Bay City, Mich.	Grand Haven, Mich.
205715	.....	Ga. s.	Arbutus	13	9	43.1	11.3	4.0	Fsh.	2	25	1907	Manitowoc, Wis.	Do.
206473	.....	Ga. s.	Arbutus	7	6	38.0	12.0	3.0	Pas.	1	12	1907	Monroe, Mich.	Detroit, Mich.
208548	.....	Ga. s.	Arbutus	9	8	30.4	9.4	4.0	Msc.	1	15	1910	Sturgeon Bay, Wis.	Milwaukee, Wis.
107781	.....	Ga. s.	Arcade	11	8	27.2	14.0	5.0	Msc.	1	.....	1902	Roslyn, N. Y.	Cold Spring, N. Y.
107292	.....	Ga. s.	Arcadia	14	8	47.1	12.2	5.1	Frt.	1	.....	1897	Beaufort, N. C.	Newbern, N. C.
201285	.....	Ga. y.	ARCADIA	17	14	43.0	14.5	4.1	Yct.	1	.....	1904	Toledo, Ohio.	Chicago, Ill.
105613	.....	St. s.	Arcata	560	415	180.0	26.2	8.6	Pas.	17	250	1876	San Francisco, Cal.	San Francisco, Cal.
106617	.....	St. s.	Archer	96	65	80.6	22.8	6.4	Tow.	6	.....	1889	Fall River, Mass.	Fall River, Mass.
107139	K. M. D. R.	Ga. s.	*Archer*	900	557	185.2	31.6	11.1	Frt.	10	.....	1876	Sunderland, England	Pt. Townsend, Wash.

[1] Formerly st. y. Layrock.
[2] Formerly st. s. Huntington.
[3] Formerly st. p. {a Black Bird. b Sea Gull.
[4] Formerly sch. Aqua Pura.
[5] Formerly st. s. Jas. McCaulley.
[6] Formerly ga. y. Witoco.

MERCHANT STEAM VESSELS OF THE UNITED STATES—Continued.

Official No.	Signal letters.	Rig.	Name of Vessel.	Gross tonnage.	Net tonnage.	Length.	Breadth.	Depth.	Service.	Crew.	Indicated Horsepower.	When built.	Where built.	Home port (where permanent document issues).
						Feet.	*Feet.*	*Feet.*						
106548		St. s.	Archey Crossman	51	25	70.0	17.5	7.4	Tow.	4	.....	1888	Jersey City, N. J.	New York, N. Y.
106563		St. s.	Archibald Watt	32	16	56.5	16.8	6.3	Tow.	3	.....	1888	Athens, N. Y.	Do.
209309		St. s.	Archie Tegtmeyer	40	27	54.0	14.0	6.8	Fsh.	5	50	1911	Manitowoc, Wis.	Milwaukee, Wis.
203761		St. p.	Arcola	73	46	110.0	19.4	3.7	Tow.	10	.....	1899	Stillwater, Minn.	St. Paul, Minn.
105876		St. p.	*Arctic*	394	284	145.0	30.0	7.8	Fer.	5	453	1879	Wilmington, Del.	Camden, N. J.
106040		St. s.	Arctic	71	42	76.5	18.1	9.1	Tow.	4	285	1881	Manitowoc, Wis.	Duluth, Minn.
106400		St. s.	Arctic	33	16	54.0	15.0	6.7	Tow.	5	.....	1882	Camden, N. J.	Philadelphia, Pa.
106728		St. s.	Arctic	52	35	61.6	19.0	7.0	Fsh.	4	60	1890	Alameda, Cal.	San Francisco, Cal.
106906		St. s.	Arctic	23	17	50.0	17.5	3.3	Pld.	1	.....	1891	Sandusky, Ohio.	Sandusky, Ohio.
107629		*St. p.	Arctic	18	18	60.0	10.4	3.0	Pas.	4	.....	1901	Muscatine, Iowa.	Rock Island, Ill.
107640	K.Q.T.D.	St. s.	Arctic	392	277	145.0	32.0	11.0	Pas.	19	350	1901	Bay City, Oreg.	San Francisco, Cal.
203099		St. s.	Arctic	9	6	36.8	10.0	4.4	Frt.	3	.....	1906	Buffalo, N. Y.	Buffalo, N. Y.
211429		St. s.	Arctic	43	29	52.4	14.5	7.4	Pas.	6	90	1913	Seattle, Wash.	Nome, Alaska.
209132		Ga. s.	Arctours	8	8	30.5	8.8	3.3	Pas.	2	15	1911	Sheboygan, Wis.	Milwaukee, Wis.
102867		St. s.	[1] ARCTOURS	7,159	5,741	514.0	51.0	27.1	Frt.	21	1,500	1906	West Bay City, Mich.	Cleveland, Ohio.
92114		St. y.	[2] Ardath	18	14	70.0	10.4	3.5	Yct.	4	.....	1889	Newburgh, N. Y.	New York, N. Y.
209009		Ga. s.	Ardath	8	5	39.6	11.2	6.0	Fsh.	1	.....	1909	Friendship, Me.	S. W. Harbor, Me.
210509		Ga. s.	Ardath	11	8	38.3	11.0	4.8	Frt.	2	15	1912	Ballard, Wash.	Seattle, Wash.
77295		St. s.	[3] Ardelia	51	34	51.0	15.5	5.6	Oys.	7	50	1898	Essex, Mass.	Providence, R. I.
22797		St. p.	[4] Arden	1,309	1,208	196.0	35.0	12.8	Fer.	6	650	1865	New York, N. Y.	New York, N. Y.
107706		St. s.	Ardent	106	72	106.2	22.0	7.0	Fsh.	18	125	1902	Baltimore, Md.	Greenport, N. Y.
106924		Ga. s.	Areanthe	5	5	25.0	12.5	3.5	Fsh.	1	.....	1891	Newport, R. I.	Newport, R. I.
107239		*St. p.	Argand	96	96	132.6	24.0	5.0	Pas.	8	.....	1896	Levanna, Ohio.	Wheeling, W. Va.
90506		St. s.	[5] Argo	105	45	90.5	20.5	9.0	Tow.	9	300	1873	Hartford, Conn.	New London, Conn.
107157		St. s.	Argo	721	490	192.0	35.0	12.8	Frt.	14	600	1895	Detroit, Mich.	Cleveland, Ohio.
203652		St. s.	Argo	65	44	67.1	20.0	9.0	Tow.	6	150	1906	Port Blakeley, Wash.	Seattle, Wash.
206246		Ga. y.	Argo	19	13	41.0	15.0	4.9	Yct.	1	12	1909	Seattle, Wash.	Chicago, Ill.
210043		Ga. s.	Argo	48	32	57.0	15.8	5.6	Pas.	1	50	1912	Adelaide, Wash.	Tacoma, Wash.
107340		Ga. s.	Argonaut	7	6	26.8	10.8	5.5	Fsh.	1	.....	1898	Friendship, Me.	Rockland, Me.
105403		St. s.	*Argonauta*	71	35	80.0	18.5	8.1	Msc.	4	.....	1876	Camden, N. J.	Wilmington, N. C.
207706	L.B.P. F.	Ga. y.	Argos	48	43	71.6	16.8	5.9	Yct.	3	50	1910	Tottenville, N. Y.	Pittsburgh, Pa.
201427		St. s.	Argosy	48	33	69.0	16.0	7.4	Pas.	2	.....	1904	Buffalo, N. Y.	Buffalo, N. Y.
202374		Ga. s.	Argosy	13	11	59.8	12.3	2.6	Frt.	1	.....	1905	Tacoma, Wash.	Portland, Oreg.
211185		Ga. s.	Argosy	8	7	28.1	9.3	4.4	Fsh.	1	6	1913	Ketchikan, Alaska.	Ketchikan, Alaska.
106821		St. s.	Argus	25	15	50.0	12.2	5.9	Oys.	3	.....	1891	Port Jefferson, N. Y.	Bridgeport, Conn.
200211		St. s.	[6] ARGUS	4,707	3,380	416.0	50.0	28.0	Frt.	22	1,500	1913	Lorain, Ohio.	Cleveland, Ohio.
209836		St. s.	†Argus	72	49	75.8	15.6	8.9	Tow.	5	150	1889	New York, N. Y.	New York, N. Y.
211413		Ga. s.	Argus	22	15	44.0	13.3	5.2	Fsh.	6	27	1913	Seattle, Wash.	Seattle, Wash.
105686		St. p.	[7] Argyle	434	374	136.8	25.5	8.3	Pas.	15	240	1877	Brooklyn, N. Y.	New York, N. Y.
106281		Ga. s.	Argyle	5	5	27.5	12.7	3.0	Msc.	1	.....	1884	Patchogue, N. Y.	Patchogue, N. Y.
107577	K.Q.G.P.	St. s.	[8] ARGYLL	2,953	1,880	320.3	40.7	24.5	Frt.	30	1,800	1892	West Hartlepool, Eng.	New York, N. Y.
107834	K.S.J.R.	St. y.	ARIA	192	130	148.1	18.4	11.1	Yct.	18	.....	1903	New York, N. Y.	Bangor, Me.
1734		St. s.	*Ariadne*	22	11	55.8	11.4	6.6	Tow.	4	.....	1868	Buffalo, N. Y.	Cairo, Ill.
107767	K.R.T.H.	St. y.	ARIADNE	246	168	110.0	26.0	19.0	Yct.	21	125	1902	Wilmington, Del.	New York, N. Y.
95740		St. s.	[9] Ariel	52	26	70.3	18.0	7.8	Tow.	5	.....	1883	Philadelphia, Pa.	Bath, Me.
106032		St. s.	Ariel	201	119	95.9	28.9	11.1	Fer.	7	360	1881	Detroit, Mich.	Detroit, Mich.
106879		Ga. s.	Ariel	6	6	32.0	13.4	5.0	Oys.	1	.....	1882	South Norwalk, Conn.	Bridgeport, Conn.
203062	K.V.J.C.	Ga. y.	Ariel	48	38	68.4	14.0	6.4	Yct.	3	.....	1905	Norwich, Conn.	Philadelphia, Pa.
206207	L.B.C.H.	Ga. y.	[10] Ariel	26	22	53.3	11.3	6.2	Yct.	2	40	1909	East Greenwich, R. I.	New York, N. Y.
209831		St. s.	Ariel	63	43	58.3	17.5	5.1	Pas.	3	100	1912	Tacoma, Wash.	Tacoma, Wash.
208375	L.B.V.D.	Ga. y.	[11] Ariel II	32	26	58.6	13.6	6.0	Yct.	3	.....	1909	Quincy, Mass.	Philadelphia, Pa.
208559		Ga. s.	Ariella	14	10	37.4	12.3	4.3	Pas.	1	24	1911	Toms River, N. J.	Perth Amboy, N. J.
293	H.B.M.G.	St. s.	[12] *Aries*	832	559	196.0	27.5	15.9	Frt.	20	580	1862	Sunderland, England.	Baltimore, Md.
106247	K.C.D.J.	St. s.	*Aries*	114	57	89.5	20.1	9.0	Tow.	6	375	1884	Philadelphia, Pa.	New London, Conn.
210061		Ga. s.	Ariola	17	9	35.7	10.3	4.6	Pas.	1	28	1912	Pensacola, Fla.	Pensacola, Fla.
91128		St. p.	[13] Arion	457	281	162.4	27.1	9.6	Pas.	17	500	1879	Bath, Me.	New York, N. Y.
107740		*St. p.	Arion	60	60	85.0	26.0	3.5	Fer.	2	.....	1902	Point Pleasant, W. Va.	Wheeling, W. Va.
203657	K.V.R.J.	Ga. y.	Arion	66	51	99.0	15.3	6.7	Yct.	2	.....	1906	Bayonne, N. J.	New York, N. Y.
204267	K.W.F.B.	St. s.	ARIOSA	262	178	108.0	25.0	12.2	Tow.	10	500	1907	Camden, N. J.	Do.
1768		St. s.	Arizona	765	601	189.4	32.5	13.4	Frt.	12	558	1868	Cleveland, Ohio.	Buffalo, N. Y.
106069		St. s.	Arizona	201	121	120.5	22.0	11.3	Fsh.	23	.....	1882	Mystic, Conn.	Greenport, N. Y.
126551		St. s.	[14] Arizona	1,041	801	203.5	40.0	13.5	Frt.	15	1,000	1889	Manitowoc, Wis.	Duluth, Minn.
201296		Ga. s.	Arizona	11	9	40.2	10.7	2.8	Pas.	2	24	1903	Golovin, Alaska.	Nome, Alaska.
107823	K.S.G.M.	St. s.	ARIZONAN	8,671	5,621	470.1	57.2	31.5	Frt.	42	3,000	1903	San Francisco, Cal.	New York, N. Y.
162769		Ga. s.	Ark	17	17	40.0	13.5	3.1	Msc.	1	.....	1906	Seattle, Wash.	Juneau, Alaska.
206889		*Ga. p.	Ark	14	14	52.0	16.0	2.0	Pas.	3	20	1909	Callowaytown, Ky.	Paducah, Ky.
207435		Ga. y.	Ark	25	23	54.4	12.6	3.8	Yct.	2	24	1909	Titusville, Fla.	Chicago, Ill.
204068		Ga. s.	Arlee	14	10	54.8	11.4	3.8	Pas.	1	.....	1907	Ballard, Wash.	Pt. Townsend, Wash.
208691		Ga. s.	Arlene	10	5	39.3	11.7	4.5	Fsh.	1	15	1911	Lubec, Me.	Lubec, Me.
210953		Ga. s.	Arliegh S.	15	11	41.5	8.6	2.8	Frt.	1	40	1912	Kampsville, Ill.	St. Louis, Mo.
107493		Ga. s	Arline	14	12	53.2	13.0	4.0	Frt.	1	.....	1899	Merrick, N. Y.	Perth Amboy, N. J.

[1] Formerly st. s. James B. Wood.
[2] Formerly st. y. Myra.
[3] Formerly st. s. J. W. Stubbs.
[4] Formerly st. p. Susquehanna.
[5] Formerly st. s. M. R. Brazos.
[6] Formerly st. s. Lewis Woodruff.
[7] Formerly st. p. Accomack.
[8] Formerly British st. s. Argyll.
[9] Formerly st. s. Harry Roussel.
[10] Formerly ga. y. Artmar.
[11] Formerly ga. y. Idlesse.
[12] Formerly {a British st. s. Aries. / b U. S. S. Aries.
[13] Formerly st. p. Mount Desert.
[14] Formerly st. s. City of Racine.
† Composite.

MERCHANT STEAM VESSELS OF THE UNITED STATES—Continued.

Official No.	Signal letters.	Rig.	Name of vessel.	Gross tonnage.	Net tonnage.	Length.	Breadth.	Depth.	Service.	Crew.	Indicated horsepower.	When built.	Where built.	Home port (where permanent document issues).
						Feet.	*Feet.*	*Feet.*						
107571		Ga. y.	Arline	23	10	46.8	11.0	5.3	Yet.	2	.....	1900	Lynn, Mass.	Boston, Mass.
202742		Ga. s.	Arline	8	6	31.7	8.0	2.6	Pas.	1	.....	1908	Seattle, Wash.	Pt. Townsend, Wash.
200661		St. s.	ARLINGTON	1,446	983	206.2	43.6	16.5	Fer.	9	1,600	1903	Port Richmond, N. Y.	New York, N. Y.
207300		St. s.	ARLINGTON	2,338	1,691	244.0	43.2	27.2	Frt.	17	1,400	1910	Wyandotte, Mich.	Buffalo, N. Y.
211397		Ga. s.	Arlington	54	36	55.0	26.0	7.5	Fer.	4	100	1913	Jacksonville, Fla.	Jacksonville, Fla.
107769		*Ga. p.	Arlona May	6	6	40.5	9.0	2.0	Fer.	1	.....	1902	Higginsport, Ohio	Cincinnati, Ohio.
85797		St. s.	[1] Arm and Hammer	39	19	65.1	16.7	6.5	Pas.	5	.....	1883	Brooklyn, N. Y.	Edenton, N. C.
884		Ga. s.	Armenia	13	12	39.2	15.0	4.1	Frt.	1	.....	1861	Northport, N. Y.	Norfolk, Va.
985		St. s.	Armitage Brearly	237	189	117.4	17.0	7.0	Frt.	9	200	1863	Philadelphia, Pa.	New York, N. Y.
157141		St. s.	[2] Armorica	30	16	57.0	15.2	5.8	Frt.	4	.....	1885	Glenwood, N. Y.	Norfolk, Va.
209063		*Ga. p.	Arno M	10	10	45.0	9.6	2.6	Tow.	1	25	1911	Keokuk, Iowa	Burlington, Iowa.
107353		*St. p.	Arnold	692	389	181.0	36.5	6.7	Pas.	28	700	1898	Unalaska, Alaska	St. Michael, Alaska.
211426	L.D.C.B.	St. s.	AROLINE ⊙	1,456	856	221.4	41.0	16.6	Pas.	34	1,250	1913	San Francisco, Cal.	New York, N. Y.
105105		St. s.	Aroma Mills	84	62	100.0	20.2	6.2	Tow.	4	175	1872	Camden, N. J.	Do.
205025		*Ga. p.	Aronzon	8	8	36.6	7.3	2.0	Pas.	1	7	1908	Lafayette, Ind.	Evansville, Ind.
200307		St. y.	Aroostook	78	53	73.3	18.0	7.0	Yet.	7	.....	1903	New York, N. Y.	Boston, Mass.
201492		*Ga. p.	Arrac	14	14	48.8	11.5	8.9	Pas.	0	.....	1904	Poplar Bluff, Mo.	St. Louis, Mo.
205759		Ga. s.	Arrah Wanna	14	10	42.1	13.6	4.0	Pas.	1	15	1908	Titusville, Fla.	St. Augustine, Fla.
206709		Ga. s.	Arrah Wanna	8	7	33.5	11.2	6.4	Fsh.	1	7	1909	Vinal Haven, Me.	Rockland, Me.
208576		Ga. s.	Arrah Wanna	7	6	35.5	9.6	3.1	Fsh.	1	16	1911	.....	Ketchikan, Alaska.
206481		Ga. s.	Arrawanna	13	13	35.4	9.9	4.5	Fsh.	5	12	1907	Green Bay, Wis.	Milwaukee, Wis.
91377		St. s.	[3] Arrow	50	25	70.6	17.5	7.4	Tow.	5	.....	1881	Brooklyn, N. Y.	New York, N. Y.
105376		Ga. s.	Arrow	41	39	60.0	21.0	6.1	Pas.	3	.....	1874	Rye, N. Y.	Camden, N. J.
105940		Ga. s.	Arrow	31	21	63.2	16.9	5.5	Frt.	2	.....	1879	Oshkosh, Wis.	Milwaukee, Wis.
107155		St. p.	ARROW	365	182	165.3	28.0	9.5	Pas.	14	600	1895	Wyandotte, Mich.	Sandusky, Ohio.
107650		St. s.	Arrow	14	9	46.2	10.4	5.0	Pas.	3	.....	1901	Frankfort, Mich.	Grand Haven, Mich.
107691	K.R.F.Q.	St. y.	†Arrow	82	56	126.8	12.8	8.5	Yet.	14	.....	1901	Nyack, N. Y.	New York, N. Y.
107819		St. s.	Arrow	318	190	147.0	22.5	9.2	Pas.	18	1,000	1903	Portland, Oreg.	San Francisco, Cal.
202773		Ga. s.	Arrow	9	6	35.5	10.5	3.0	Frt.	1	16	1906	Gulf City, Fla.	Tampa, Fla.
204782		Ga. s.	Arrow	13	9	45.7	8.5	3.3	Pas.	1	.....	1907	Seattle, Wash.	Pt. Townsend, Wash.
204970		Ga. s.	Arrow	11	7	45.4	9.3	4.3	Tow.	0	40	1908	North Bend, Oreg.	Newport, Oreg.
204991		St. s.	Arrow	14	12	46.5	11.6	4.4	Fsh.	4	36	1904	Westfield, N. Y.	Dunkirk, N. Y.
205181		Ga. s.	Arrow	15	13	44.8	12.2	4.5	Pas.	1	16	1908	New Haven, Conn.	New Haven, Conn.
209374		Ga. s.	Arrow	10	9	34.5	9.1	3.4	Frt.	1	10	1911	James Island, S. C.	Charleston, S. C.
210950		Ga. s.	Arrow	20	14	40.1	12.5	4.8	Fsh.	5	25	1913	Seattle, Wash.	Seattle, Wash.
211293		Ga. s.	Arrow II	14	[illegible]	46.5	11.2	2.6	Pas.	1	36	1913	Everett, Wash.	Do.
106677		Ga. s.	Artemisia	10	9	37.2	13.6	3.0	Oys.	2	.....	1889	New Haven, Conn.	Bridgeport, Conn.
107258		*St. p.	Artemus Gates	90	70	85.0	18.0	3.0	Pas.	4	50	1896	Clinton, Iowa	Rock Island, Ill.
203682		Ga. s.	Arthimease C	19	12	51.9	17.5	3.8	Oys.	4	.....	1906	Biloxi, Miss.	Gulfport, Miss.
106683		St. s.	Arthur	36	18	55.7	14.1	7.4	Fsh.	5	125	1889	Milwaukee, Wis.	Grand Haven, Mich.
106726		St. s.	Arthur	25	13	54.0	15.0	6.6	Tow.	2	.....	1890	East Saginaw, Mich.	Marquette, Mich.
107094		St. s.	Arthur	33	22	54.1	15.2	6.7	Tow.	4	.....	1894	Athens, N. Y.	New York, N. Y.
200820		Ga. s.	Arthur	11	7	42.4	9.7	3.0	Pas.	1	20	1898	South Bend, Wash.	Pt. Townsend, Wash.
203041		Ga. s.	Arthur	11	9	40.0	10.0	3.2	Pas.	2	35	1906	Chicago, Ill.	Chicago, Ill.
106971		Ga. s.	Arthur B	10	8	35.0	13.6	3.3	Oys.	3	.....	1892	Bayport, N. Y.	Patchogue, N. Y.
106640		St. s.	Arthur D	21	10	48.8	13.7	7.3	Tow.	3	.....	1889	Buffalo, N. Y.	Buffalo, N. Y.
106915		Ga. s.	Arthur D	14	13	35.5	15.2	3.9	Fsh.	4	.....	1892	Patchogue, N. Y.	Greenport, N. Y.
107811		Ga. s.	Arthur J	12	8	40.4	11.4	3.6	Oys.	3	.....	1902	Bridgeport, Conn.	Patchogue, N. Y.
13161		St. p.	[4] Arthur-Kill	147	91	88.0	25.6	8.9	Fer.	5	173	1861	Athens, N. Y.	New York, N. Y.
201665		St. s.	Arthur Kill	95	64	70.2	19.9	9.2	Pas.	5	350	1905	Tottenville, N. Y.	Do.
107573		Ga. s.	Arthur L	13	9	37.7	12.4	4.9	Oys.	2	15	1899	Brooklyn, N. Y.	Providence, R. I.
201814		Ga. s.	Arthur James	135	95	103.4	21.8	10.6	Fsh.	23	.....	1905	Essex, Mass.	Gloucester, Mass.
105700		Ga. s.	Arthur Leland	6	5	29.4	11.9	2.8	Fsh.	2	.....	1877	Bayport, N. Y.	Greenport, N. Y.
107005		St. s.	ARTHUR ORR	2,745	2,117	334.0	41.3	21.8	Frt.	21	800	1893	Chicago, Ill.	Duluth, Minn.
203976		*St. p.	Arthur S	45	38	85.0	17.6	3.1	Tow.	4	.....	1907	Fulton, Ill.	Galena, Ill.
106554		St. s.	Arthur Woods	37	18	54.6	15.6	6.0	Tow.	3	.....	1888	Buffalo, N. Y.	Cleveland, Ohio.
209885		Ga. s.	Artie	6	5	28.5	8.2	4.2	Pas.	1	12	1912	Houghton, Mich.	Marquette, Mich.
208820		*Ga. p.	Artisan	15	6	40.0	11.6	2.8	Pas.	1	20	1911	Portland, Oreg.	Portland, Oreg.
210729		Ga. s.	Artist	8	5	37.0	10.5	3.6	Oys.	1	15	1912	Enoch, Va.	Reedville, Va.
209842	L. C. J. Q.	Ga. y.	Artmar	32	31	54.6	12.0	6.1	Yet.	2	60	1912	East Greenwich, R. I.	Providence, R. I.
208866	L.C.B. F.	Ga. y.	Arval	49	44	73.0	14.1	10.0	Yet.	5	200	1911	Stamford, Conn.	New York, N. Y.
205720		Ga. s.	Arvilla	7	6	30.4	8.0	4.4	Pas.	1	15	1908	St. Johns, Mich.	Gulfport, Miss.
210698		Ga. s.	Arvilla C. W.	7	6	26.2	8.4	3.0	Fsh.	1	8	1907	Green Bay, Wis.	Milwaukee, Wis.
107208		St. s.	Asa	34	7	58.8	14.1	5.6	Pas.	5	.....	1896	Pearlington, Miss.	Do.
107848		St. s.	ASBURY PARK	2,128	1,447	297.2	50.0	15.4	Pas.	78	5,900	1903	Philadelphia, Pa.	New York, N. Y.
107723		St. s.	ASCHENBROEDEL	248	169	132.0	32.0	9.6	Frt.	10	610	1897	Elizabeth, N. J.	Do.
107200		St. s.	ASHBOURNE	115	78	88.2	19.0	10.2	Tow.	11	325	1895	Philadelphia, Pa.	Philadelphia, Pa.
201930		St. p.	Ashburnham	446	347	130.2	27.5	11.2	Fer.	6	500	1905	Boston, Mass.	Boston, Mass.
210977		*Ga. p.	Ashby No. 2	43	43	80.0	16.9	3.8	Tow.	5	80	1912	Glasgow, Mo.	Kansas City, Mo.
202210		Ga. s.	Ashepoo	14	11	39.9	12.5	4.6	Fsh.	2	.....	1905	Charleston, S. C.	Charleston, S. C.
106804	K. J. C. M.	St. s.	*Asher J. Hudson*	136	68	92.0	21.0	10.0	Tow.	7	370	1891	Camden, N. J.	Wilmington, Del.
106227		St. s.	Ashford	132	106	95.0	17.8	9.0	Cnl.	3	110	1883	Buffalo, N. Y.	Buffalo, N. Y.
1496		St. s.	[5] Ashland	97	57	87.4	19.6	6.8	Tow.	8	.....	1867	....do	Milwaukee, Wis.
200187		St. s.	[6] Ashland	64	43	61.9	19.6	8.4	Tow.	7	40	1903	Tottenville, N. Y.	Baltimore, Md.

[1] Formerly st. s. Geo. H. Reeves.
[2] Formerly st. s. {a Dream. b Governor Hill.
[3] Formerly st. s. Maggie Moran.
[4] Formerly st. p. J. C. Doughty.
[5] Formerly st. s. A. C. Van Raalte.
[6] Formerly st. s. George P. Taylor.
† Composite.

MERCHANT STEAM VESSELS OF THE UNITED STATES—Continued.

Official No.	Signal letters.	Rig.	Name of vessel.	Gross tonnage.	Net tonnage.	Length.	Breadth.	Depth.	Service.	Crew.	Indicated horsepower.	When built.	Where built.	Home port (where permanent document issues).
						Feet.	*Feet.*	*Feet.*						
203246	.....	St. s.	ASHLEY	240	163	109.2	24.0	14.7	Tow.	7	850	1906	Wilmington, Del	New York, N. Y.
211102	.....	Ga. s.	Ashley Buck	13	12	36.0	13.7	4.7	Frt.	2	14	1912	Charleston, S. C.	Charleston, S. C.
203971	.....	St. s.	ASHTABULA	2,670	1,525	338.0	56.0	21.5	Frt.	26	3,000	1906	St. Clair, Mich	Cleveland, Ohio.
205358	K.W.Q.J.	Ga. y.	ASOR II	70	48	120.0	12.6	6.6	Yct.	5	550	1908	New York, N. Y	New York, N. Y.
206807	.....	Ga. s.	Assistance	9	6	39.5	10.3	3.4	Pas.	2	12	1909	Brooklyn, N. Y	Perth Amboy, N. J.
106949	.....	Ga. s.	Asterion	8	8	32.1	11.1	5.7	Fsh.	2	.....	1892	Boothbay, Mo	Portland, Me.
208858	.....	Ga. s.	Astor	19	9	58.3	13.4	3.7	Frt.	1	50	1911	Astoria, Oreg	Astoria, Oreg.
106203	.....	St. s.	Astoria	152	76	109.5	23.0	12.5	Tow.	6	250	1884	North Bend, Oreg	San Francisco, Cal.
209439	K.S.R.N.	St. s.	ASTRAL	616	418	157.0	30.0	16.5	Tow.	20	1,000	1903	Philadelphia, Pa	New York, N. Y.
202887	K.V.G.L.	Ga. y.	[1] As You Like It	23	19	55.0	10.9	5.3	Yct.	3	.....	1906	New York, N. Y	Do.
107598	K.Q.L.W.	St. s.	ASUNCION	2,196	1,328	242.0	42.0	26.5	Frt.	29	1,250	1900	Lorain, Ohio	San Francisco, Cal.
106844	.....	Ga. s.	Atalanta	6	6	25.6	12.5	4.0	Oys.	1	.....	1891	Noank, Conn	Bridgeport, Conn.
205341	.....	Ga. s.	Atalanta	12	8	45.9	10.2	3.9	Pas.	1	40	1907	Stockton, Cal	San Francisco, Cal.
205456	.....	Ga. s.	Athena	91	56	100.5	22.6	9.8	Fsh.	16	.....	1908	Gloucester, Mass	Boston, Mass.
3283	.....	Ga. s.	[2] Athene	25	17	50.0	17.5	6.5	Pas.	3	.....	1884	South Brooklyn, N. Y	New York, N. Y.
107083	.....	Ga. s.	Athlete	8	7	26.7	12.2	3.7	Fsh.	2	.....	1894	Harwichport, Mass	Chatham, Mass.
211260	.....	Ga. s.	Athlete	29	19	69.1	12.4	5.1	Pas.	3	60	1913	New Haven, Conn	New Haven, Conn.
106261	.....	Ga. s.	Athlon	33	27	52.5	17.0	6.9	Oys.	4	.....	1881	Brooklyn, N. Y	Greenport, N. Y.
107610	.....	St. s.	Athlon	157	107	112.4	19.7	7.0	Pas.	7	185	1900	Portland, Oreg	Pt. Townsend, Wash.
106731	K. H. C. S.	St. s.	*Atkins Hughes*	115	57	88.7	19.0	10.2	Tow.	7	300	1890	Philadelphia, Pa	Philadelphia, Pa.
107216	K.M.Q.D.	St. s.	ATLANTA	2,094	1,399	225.3	42.1	14.2	Pas.	40	2,351	1896	....do	Baltimore, Md.
107649	.....	Ga. s.	Atlanta	12	10	48.6	7.6	4.0	Pas.	1	.....	1897	Detroit, Mich	Paducah, Ky.
161912	.....	St. y.	[3] Atlanta	49	33	69.5	12.1	6.7	Yct.	8	.....	1902	New York, N. Y	St. Marys, Ga.
207232	.....	St. s.	Atlanta	87	59	95.0	22.0	5.4	Pas.	4	200	1908	Houghton, Wash	Pt. Townsend, Wash.
208801	.....	Ga. s.	Atlanta	9	6	42.0	9.5	2.5	Msc.	1	18	1912	Marines, N. C	Beaufort, N. C.
106348	.....	St. p.	ATLANTIC	930	736	190.0	36.0	13.3	Fer.	8	515	1885	Brooklyn, N. Y	New York, N. Y.
106415	K.D.J.M.	Ga. s.	Atlantic	84	77	83.0	21.0	9.5	Frt.	5	.....	1886	....do	Key West, Fla.
107129	.....	St. s.	[4] Atlantic	33	16	57.5	17.0	6.7	Pas.	5	.....	1894	Baltimore, Md	Baltimore, Md.
107567	.....	St. s.	Atlantic	157	76	98.6	27.2	8.4	Pas.	6	300	1900	Wilmington, Del	New York, N. Y.
107722	.....	St. s.	Atlantic	31	21	64.3	15.0	4.3	Tow.	3	.....	1901	Berkley, Va	Norfolk, Va.
111059	.....	St. s.	[5] Atlantic	188	117	103.3	23.7	7.9	Pas.	10	425	1894	Rockland, Me	Baltimore, Md.
111153	.....	St. s.	[6] Atlantic	95	64	95.0	22.3	7.2	Pas.	8	.....	1897	Rondout, N. Y	Brunswick, Ga.
200130	.....	Ga. s.	Atlantic	14	9	51.3	12.6	3.2	Msc.	2	20	1903	Morehead City, N. C	Beaufort, N. C.
200334	K. S. R. B.	St. y.	ATLANTIC	303	206	144.5	29.5	13.1	Yct.	30	.....	1903	Shooter Island, N. Y	Bridgeport, Conn.
200354	.....	St. s.	ATLANTIC	500	253	140.0	30.2	13.2	Drg.	35	.....	1903	Camden, N. J	Philadelphia, Pa.
201101	.....	Ga. s.	Atlantic	17	14	43.0	14.6	5.0	Fsh.	4	10	1904	Atlantic City, N. J	Somers Point, N. J.
201594	K. T. N. F.	St. s.	ATLANTIC	129	87	81.7	20.5	9.9	Tow.	2	500	1904	Philadelphia, Pa	Philadelphia, Pa.
201919	.....	Ga. s.	Atlantic	34	26	60.0	18.0	3.3	Fer.	1	.....	1905	Amityville, N. Y	Patchogue, N. Y.
202356	.....	Ga. s.	Atlantic	14	8	50.2	13.5	5.3	Fsh.	1	.....	1905	Lubec, Me	Lubec, Me.
205330	.....	Ga. s.	Atlantic	8	6	41.0	9.3	2.5	Pas.	2	15	1908	Chincoteague, Va	Cape Charles, Va.
207376	.....	Ga. s.	Atlantic	18	12	39.0	12.8	4.9	Fsh.	6	30	1910	Dockton, Wash	Tacoma, Wash.
207698	.....	Ga. s.	Atlantic	21	11	41.8	12.9	5.3	Frt.	1	20	1910	Crockett, Cal	San Francisco, Cal.
208461	.....	Ga. s.	Atlantic	21	20	51.6	17.1	4.0	Pas.	1	90	1911	Patchogue, N. Y	Patchogue, N. Y.
210858	.....	Ga. s.	Atlantic	37	25	58.2	16.2	6.4	Fsh.	11	80	1912	Seattle, Wash	Seattle, Wash.
126185	.....	St. p.	[7] Atlantic City	422	326	145.0	30.0	9.0	Fer.	5	1,000	1883	Wilmington, Del	Camden, N. J.
106782	.....	St. s.	Atlantic City	71	47	84.3	20.5	6.3	Frt.	5	.....	1890	Newark, N. J	Wilmington, N. C.
209871	L. C. J. R.	St. s.	ATLANTIC CITY	927	630	180.1	28.4	12.5	Pas.	21	900	1912	Port Richmond, N. Y	Somers Point, N. J.
106476	.....	Ga. s.	Atlantis	6	5	25.3	12.1	4.1	Pas.	1	.....	1887	Noank, Conn	New York, N. Y.
106480	.....	St. s.	Atlantis	197	106	109.2	23.2	8.0	Frt.	9	185	1887	Mount Clemens, Mich	Detroit, Mich.
868	.....	St. s.	Atlas	33	16	56.0	16.0	6.0	Tow.	4	.....	1864	Philadelphia, Pa	New York, N. Y.
86200	.....	St. s.	[8] Atlas	32	16	61.5	15.2	6.6	Tow.	4	.....	1802	Baltimore, Md	Baltimore, Md.
107430	K.N.T.W.	St. s.	ATLAS	1,942	1,243	248.0	40.1	22.5	Frt.	27	1,750	1899	Chester, Pa	San Francisco, Cal.
107478	.....	St. s.	Atlas	159	85	90.0	29.6	7.1	Frt.	5	500	1899	South Portland, Me	Portland, Me.
115851	.....	St. p.	[9] Atlas	596	410	212.0	29.0	8.6	Pas.	18	796	1882	Noank, Conn	New York, N. Y.
206377	.....	Ga. s.	Atlas	14	10	41.6	11.6	4.5	Tow.	1	80	1909	Harpers, Wash	Pt. Townsend, Wash.
207408	.....	Ga. s.	Atlas	15	12	40.8	12.8	3.9	Fsh.	2	16	1910	Owensdaw, S. C	Charleston, S. C.
208848	.....	St. s.	Atlas	33	23	60.0	16.4	7.1	Fsh.	3	90	1911	Erie, Pa	Erie, Pa.
201002	K.V.S.N.	Ga. y.	Atricilla	25	22	46.2	16.7	6.2	Yct.	3	.....	1904	Quincy, Mass	Hyannis, Mass.
200064	.....	Ga. y.	Atrypa	23	15	55.8	11.0	5.3	Yct.	1	.....	1903	Mariner Harbor, N. Y	Belfast, Me.
107773	.....	St. p.	Attaquin	112	61	86.1	20.0	6.3	Pas.	9	140	1898	Boston, Mass	Brunswick, Ga.
105134	.....	Ga. s.	Attie	8	6	26.9	13.8	3.8	Pas.	1	.....	1868	New London, Conn	New York, N. Y.
107349	.....	Ga. s.	Au Revoir	7	7	27.8	10.6	4.9	Fsh.	1	.....	1898	Bremen, Me	Waldoboro, Me.
205853	.....	Ga. y.	Au Revoir	25	21	38.6	14.2	5.2	Yct.	2	.....	1908	Bristol, R. I	Philadelphia, Pa.
107685	.....	Ga. s.	Aubrey A	6	5	32.7	11.6	2.5	Pas.	2	.....	1901	Bon Secour, Ala	Mobile, Ala.
107754	.....	Ga. s.	Aubrey A	14	11	40.0	14.4	6.5	Frt.	2	.....	1902	Eastport, Me	Eastport, Me.
208161	.....	St. s.	AUBURN	241	164	97.4	30.5	13.5	Tow.	7	750	1910	Port Richmond, N. Y	New York, N. Y.
107286	.....	St. s.	Aucocisco	167	94	107.8	24.9	8.9	Pas.	9	150	1897	South Portland, Me	Portland, Me.
107078	.....	Ga. s.	Audella	12	7	43.1	14.2	5.3	Frt.	1	.....	1893	Machias, Me	Eastport, Me.
201738	.....	Ga. s.	Audrey	14	8	45.0	13.9	4.0	Oys.	2	.....	1904	Fairport, Va	Tappahannock, Va.
206401	.....	St. s.	Audrey	80	55	64.6	15.5	4.9	Pas.	3	100	1909	Tacoma, Wash	Tacoma, Wash.
209862	.....	[10]Ga. p.	Audrey	12	12	47.8	10.0	3.1	Tow.	3	16	1911	Kansas City, Kans	Kansas City, Mo.
204001	.....	Ga. s.	Audrey II	9	8	41.1	11.2	4.7	Fsh.	3	.....	1907	Erie, Pa	Sandusky, Ohio.

[1] Formerly ga. y. Dreamer.

[2] Formerly sloop-yacht {*a* Bertie. *b* Forget-me-not.

[3] Formerly st. y. {*a* Vixen. *b* Adroit.

[4] Formerly st. s. {*a* Augusta. *b* Solicitor.

[5] Formerly st. s. Ruth.

[6] Formerly st. s. Robert Main.

[7] Formerly st. p. Colorado.

[8] Formerly st. s. George B., jr.

[9] Formerly st. p. Sam Sloan.

MERCHANT STEAM VESSELS OF THE UNITED STATES—Continued.

Official No.	Signal letters.	Rig.	Name of vessel.	Gross tonnage.	Net tonnage.	Length.	Breadth.	Depth.	Service.	Crew.	Indicated horsepower.	When built.	Where built.	Home port (where permanent document issues).
						Feet.	*Feet.*	*Feet.*						
208413	.....	Ga. y.	Audwin	28	25	53.5	12.5	5.5	Yet.	2	30	1911	New York, N. Y	New York, N. Y.
106550	.....	St. s.	Aug. Demarest	122	112	92.8	17.8	8.0	Cul.	3	85	1888	Buffalo, N. Y	Rochester, N. Y.
200210	.....	Ga. s.	August Kling, sr	13	10	50.6	15.0	3.4	Pas.	2	.....	1903	Fowl River, Ala	Mobile, Ala.
206461	.....	*St. p.	August Wohlt	44	44	91.1	18.1	3.3	Pas.	16	50	1909	Hermann, Mo	St. Louis, Mo.
106510	K.D.S.W.	St. y.	[1] Augusta	48	29	78.4	11.4	7.4	Yet.	6	.....	1887	Bristol, R. I	Bristol, R. I.
106593	.....	St. s.	Augusta	78	44	79.2	20.2	7.0	Frt.	9	.....	1888	Omeatta, Oreg	Pt. Townsend, Wash.
107520	K.P.R.H.	St. s.	AUGUSTA	2,372	1,613	245.0	46.0	15.9	Pas.	49	3,294	1900	Philadelphia, Pa	Baltimore, Md.
136390	.....	St. y.	[2] Augusta	28	16	52.7	11.0	5.6	Yet.	3	.....	1893	Boston, Mass	Jacksonville, Fla.
202410	.....	*St. p.	AUGUSTA	512	290	156.0	34.0	5.0	Frt.	13	.....	1905	Augusta, Ga	Savannah, Ga.
205394	.....	Ga. s.	Augusta	11	11	36.9	10.7	2.0	Msc.	1	.....	1908	Greenbank, N. J	Tuckerton, N. J.
207978	.....	St. s.	AUGUSTA	20	19	53.3	14.0	4.6	Tow.	3	100	1910	Philadelphia, Pa	Philadelphia, Pa.
208005	.....	Ga. s.	Augusta	14	10	40.0	12.4	3.6	Fsh.	4	20	1910	Seattle, Wash	Pt. Townsend, Wash.
208570	.....	Ga. s.	Augusta	7	5	28.0	11.3	4.6	Fsh.	2	.....	1908	Cushing, Me	Philadelphia, Pa.
210439	L.C.S.N.	Ga. y.	Augusta	93	74	103.0	16.0	9.3	Yet.	3	200	1912	Harrisburg, Tex	Houston, Tex.
210559	.....	Ga. s.	Augusta	8	5	29.1	9.7	3.5	Pas.	1	14	1912	Tacoma, Wash	Tacoma, Wash.
202230	K.T.W.N.	Ga. y.	Augusta II	31	26	76.8	11.7	5.1	Yet.	2	.....	1903	New York, N. Y	New York, N. Y.
201293	.....	Ga. s.	Augusta C	14	10	40.3	14.0	5.3	Frt.	2	16	1903	Nome, Alaska	Nome, Alaska.
204906	.....	St. s.	[3] Augustine	150	88	101.5	23.1	11.0	Tow.	7	650	1908	Baltimore, Md	Philadelphia, Pa.
126451	.....	St. s.	[4] Augustus	67	33	77.0	18.2	8.1	Tow.	6	.....	1887	Bath, Me	Boston, Mass.
200883	.....	St. s.	AUGUSTUS B. WOLVIN	6,585	5,311	540.0	56.0	32.0	Frt.	21	2,000	1904	Lorain, Ohio	Cleveland, Ohio.
200370	.....	St. s.	Augustus J. Phillips	129	88	104.5	22.0	6.8	Pas.	8	325	1903	South Rondout, N. Y	Albany, N. Y.
105714	.....	Ga. s.	Auk	6	6	30.0	11.6	3.5	Fsh.	1	.....	1877	Hyannisport, Mass	Chatham, Mass.
208563	.....	Ga. s.	Auk	17	12	41.6	13.2	5.0	Fsh.	4	15	1911	Port Blakeley, Wash	Pt. Townsend, Wash.
210345	.....	Ga. y.	Auntie May	17	11	54.0	9.5	4.1	Yet.	1	19	1910	Detroit, Mich	Detroit, Mich.
200437	.....	Ga. s.	Aunt Edie	14	8	41.0	15.0	4.6	Fsh.	2	16	1903	Noank, Conn	Stonington, Conn.
107561	K.Q.F.D.	St. y.	Aunt Polly	300	159	142.5	18.6	7.3	Yet.	8	.....	1900	Brooklyn, N. Y	Greenport, N. Y.
200608	.....	St. s.	Aunt Sue	37	23	70.3	19.2	4.6	Frt.	4	20	1903	Newbern, N. C	Newbern, N. C.
203578	.....	Ga. s.	Aura	11	7	35.2	11.0	4.1	Pas.	2	.....	1906	Winslow, Wash	Seattle, Wash.
106486	.....	St. y.	Aurelia	16	9	66.0	8.9	4.5	Yet.	2	.....	1886	South Boston, Mass	Bridgeport, Conn.
107807	K.S.D.F.	St. s.	Aurelia	424	233	162.9	34.5	11.6	Pas.	17	.....	1902	Prosper, Oreg	San Francisco, Cal.
203673	.....	Ga. s.	Aurelia	16	14	54.3	13.5	3.6	Frt.	1	15	1906	Marco, Fla	Key West, Fla.
107349	.....	Ga. s.	Au Revoir	7	7	27.8	10.6	4.9	Fsh.	1	.....	1898	Bremen, Me	Waldoboro, Me.
107656	.....	Ga. s.	Auropa	6	6	35.0	12.0	3.0	Fsh.	3	.....	1899	Mitchells Point, Tex	Port Lavaca, Tex.
17337	H.W.D.R.	St. p.	[5] Aurora	774	634	206.0	27.8	10.0	Pas.	19	662	1862	Keyport, N. J	New York, N. Y.
76142	H.Q.S.T.	Ga. y.	[6] Aurora	16	15	40.6	14.6	5.0	Yet.	2	.....	1867	New London, Conn	Do.
106369	.....	*St. p.	Aurora	406	328	145.0	30.0	7.5	Pas.	24	380	1885	San Francisco, Cal	San Francisco, Cal.
107071	.....	St. s.	Aurora	98	49	103.0	22.9	5.3	Pas.	10	.....	1894	Washington, N. C	Petersburg, Va.
203366	K.V.N.M.	St. s.	[7] AURORA	234	159	98.0	25.0	12.0	Tow.	7	500	1906	Camden, N. J	New York, N. Y.
206022	.....	Ga. s.	Aurora	35	26	59.7	16.9	4.5	Frt.	3	45	1909	Hoopers Island, Md	Crisfield, Md.
211008	.....	Ga. s.	Aurora	10	7	31.0	9.5	5.0	Fsh.	2	15	1913	Seattle, Wash	Seattle, Wash.
203357	.....	*St. p.	Aurum	26	16	50.0	10.8	3.2	Frt.	1	30	1904	Golovin, Alaska	Nome, Alaska.
107233	.....	Ga. y.	Ausable	19	13	45.4	11.0	4.6	Yet.	2	.....	1896	Long Island City, N. Y	Burlington, Vt.
201665	.....	Ga. s.	Austin	12	11	37.8	11.6	2.0	Pas.	1	10	1907	Daytona, Fla	St. Augustine, Fla.
107468	.....	Ga. s.	Austin L. Kelley	5	5	27.1	10.6	4.7	Fsh.	2	.....	1899	Friendship, Me	Mt. Desert Ferry, Me.
206267	.....	Ga. s.	Austin L. Mills	12	8	58.6	11.5	4.6	Frt.	1	20	1909	Camden, Me	Rockport, Me.
30094	.....	St. s.	AUSTRALIA	3,845	2,877	376.0	43.2	22.4	Frt.	21	1,000	1897	Chicago, Ill	Cleveland, Ohio.
209064	L.C.D.N.	Ga. y.	Autocrat	42	31	69.5	16.7	8.5	Yet.	4	40	1911	Chelsea, Mass	Marblehead, Mass.
107837	.....	Ga. s.	Automatic	14	9	44.5	13.0	3.8	Oys.	3	35	1903	Bridgeport, Conn	Bridgeport, Conn.
201529	.....	St. s.	[8] Automatic	85	57	72.6	20.4	9.1	Tow.	8	.....	1904	Athens, N. Y	New York, N. Y.
206215	.....	Ga. s.	Automatic	9	6	35.0	9.0	3.4	Frt.	1	12	1909	Stanwood, Wash	Pt. Townsend, Wash.
207382	.....	Ga. s.	Avalanche	8	8	33.1	8.1	2.7	Pas.	1	20	1910	Caruthersville, Mo	Memphis, Tenn.
106543	.....	St. p.	*Avalon*	600	462	191.0	31.0	9.0	Pas.	29	400	1888	Wilmington, Del	Baltimore, Md.
106791	.....	Ga. s.	Avalon	9	9	39.0	13.8	3.8	Frt.	1	.....	1899	Stockton, Md	Norfolk, Va.
106418	.....	Ga. s.	Avalon	40	27	58.2	20.7	6.0	Oys.	5	.....	1886	Islet, N. Y	New York, N. Y.
107171	.....	St. s.	Avalon	20	14	70.1	14.4	5.0	Fer.	5	.....	1895	Nyack, N. Y	Somers Point, N. J.
107244	.....	Ga. s.	Avalon	9	8	32.1	14.0	3.8	Pas.	1	.....	1896	Jersey City, N. J	Newark, N. J.
107489	.....	Ga. s.	Avalon	9	7	31.0	9.4	5.0	Pas.	2	.....	1899	San Diego, Cal	Los Angeles, Cal.
210616	L.C.P.R.	St. s.	Avalon	881	512	196.9	41.0	13.7	Pas.	21	650	1912	Hoquiam, Wash	San Francisco, Cal.
210638	L.C.P.W.	Ga. y.	Avalon	27	23	70.0	10.0	6.1	Yet.	3	150	1912	Peermont, N. J	Somers Point, N. J.
200306	.....	Ga. s.	Avalynne	14	14	46.8	13.2	4.8	Frt.	2	25	1903	Crisfield, Md	New Haven, Conn.
107616	.....	Ga. s.	Avery Gorman	17	9	49.0	16.0	3.9	Msc.	2	.....	1900	Hopkins, Va	Newport News, Va.
106272	.....	Ga. s.	Avillda	5	5	24.8	11.8	3.5	Fsh.	1	.....	1884	Hyannis, Mass	Edgartown, Mass.
201234	K.T.G.W.	Ga. y.	[9] Avis	24	19	60.0	10.8	4.8	Yet.	1	.....	1900	Shooters Island, N. Y	Newbern, N. C.
204268	.....	Ga. y.	Avis	27	21	65.9	10.0	5.0	Yet.	2	65	1903	Bayonne, N. J	Sag Harbor, N. Y.
205321	.....	Ga. y.	Avis	17	14	48.0	11.0	5.6	Yet.	1	40	1908	Manitowoc, Wis	Chicago, Ill.
208990	.....	Ga. s.	Avis	13	8	52.5	12.3	4.3	Pas.	1	42	1911	Galveston, Tex	Galveston, Tex.
204269	.....	Ga. s.	Avis L	7	5	35.0	11.9	5.2	Fsh.	1	.....	1907	East Machias, Me	Belfast, Me.
107085	.....	Ga. s.	Avoca	9	8	32.1	12.8	5.0	Pas.	1	.....	1894	Jersey City, N. J	New York, N. Y.
107813	.....	St. p.	Avoca	7	6	56.6	11.8	1.9	Fsh.	4	.....	1902	Avoca, N. C	Edenton, N. C.
204345	.....	Ga. y.	Avocet	35	34	61.3	14.8	5.0	Yet.	4	50	1907	Marblehead, Mass	Marblehead, Mass.
105733	.....	St. s.	Avon	1,417	1,147	251.1	35.4	15.1	Frt.	16	600	1877	Buffalo, N. Y	Ogdensburg, N. Y.
106797	K.H.W.G.	Ga. y.	Awa	18	17	43.7	15.0	5.5	Yet.	2	.....	1889	South Boston, Mass	Ellsworth, Me.
106439	.....	Ga. s.	Awixa	11	11	30.0	12.0	4.0	Tow.	1	.....	1886	Islip, N. Y	Jacksonville, Fla.
207217	.....	Ga. s.	Axel Albert	10	7	36.0	12.0	5.2	Fsh.	1	8	1910	Vinal Haven, Me	Vinal Haven, Me.

[1] Formerly st. y. { (a Augusta. (b Bessie Ross.
[2] Formerly st. y. Egret.
[3] Formerly st. s. Sea King.
[4] Formerly st. s. Cocheco.
[5] Formerly st. p. Matteawan.
[6] Formerly sl. Josie.
[7] Formerly st. s. Haverstraw.
[8] Formerly st. s. James McAllister.
[9] Formerly ga. y. Aletes III.

MERCHANT STEAM VESSELS OF THE UNITED STATES—Continued.

Official No.	Signal letters.	Rig.	Name of vessel.	Gross tonnage.	Net tonnage.	Length.	Breadth.	Depth.	Service.	Crew.	Indicated horsepower.	When built.	Where built.	Home port (where permanent document issues).
						Feet.	*Feet.*	*Feet.*						
1911	K.H.B.L.	Ga. y.	Azalea	28	27	61.3	17.8	4.7	Yct.	4	.....	1857	Chelsea, Mass.	Bridgeport, Conn.
456	.....	Ga. s.	Azalia	13	12	39.0	13.3	5.2	Frt.	1	.....	1859	Eden, Me.	Eastport, Me.
207177	.....	*Ga. p.	Azelle	21	21	46.0	15.7	3.3	Frt.	1	15	1910	Madisonville, La.	Port Arthur, Tex.
106627	.....	St. s.	Aztec	834	653	180.0	33.3	13.9	Frt.	12	785	1889	Marine City, Mich.	Buffalo, N. Y.
107547	K.P.W.D.	St. s.	[1] AZTEC	ⓒ 3,508	2,298	349.2	43.0	26.6	Pas.	36	1,400	1894	Newcastle, England	New York, N. Y.
107775	.....	St. s.	Aztec	26	13	58.0	12.0	5.0	Tow.	3	.....	1902	Picolata, Fla.	Jacksonville, Fla.
107784	K.R.V.J.	St. y.	AZTEC	848	576	221.4	30.0	15.3	Yct.	53	.....	1902	Elizabeth, N. J.	Boston, Mass.
135446	.....	St. y.	[2] Azubah	37	21	80.0	15.3	6.0	Yct.	6	.....	1880	Greenpoint, N. Y.	New York, N. Y.
			B.											
204341	.....	St. s.	B	26	17	53.0	11.6	6.0	Pas.	2	100	1907	New York, N. Y.	New York, N. Y.
92092	.....	*St. p.	[3] B. B	97	72	100.0	24.0	3.0	Fer.	4	.....	1899	Jeffersonville, Ind.	Burlington, Iowa.
3050	.....	*St. p.	B. Hershey	170	170	125.3	27.5	3.9	Pas.	18	283	1877	Rock Island, Ill.	St. Louis, Mo.
3319	.....	Ga. s.	B. B. B	14	13	38.2	13.3	6.2	Frt.	1	.....	1882	Eastport, Me.	Eastport, Me.
204170	.....	Ga. s.	B. B. Dutton	12	11	42.0	10.0	5.7	Frt.	2	40	1906	St. Joseph, Mich.	Chicago, Ill.
3651	.....	St. s.	B. B. Inman	89	60	81.0	19.0	10.6	Tow.	3	375	1895	Port Huron, Mich.	Duluth, Minn.
3869	.....	Ga. s.	B. C. Pennington	8	8	34.4	13.4	4.6	Pas.	1	.....	1900	Atlantic City, N. J.	Somers Point, N. J.
206900	.....	*St. p.	B. C. Phillips	86	86	108.0	22.5	4.1	Frt.	6	.....	1909	Lumber City, Ga.	Brunswick, Ga.
3934	.....	Ga. s.	B. D. Luce	13	12	46.0	13.1	3.0	Msc.	1	.....	1902	Morehead City, N. C.	Beaufort, N. C.
95620	.....	St. s.	[4] B. D. Odell, jr	42	21	64.5	17.0	7.3	Tow.	4	.....	1880	Eddyville, N. Y.	New York, N. Y.
204981	.....	St. s.	B. F. BERRY	6,188	4,775	480.0	52.0	30.0	Frt.	24	1,600	1908	Lorain, Ohio.	Duluth, Minn.
2861	.....	St. s.	B. F. Bruce	35	17	58.2	15.1	7.7	Tow.	3	.....	1873	Buffalo, N. Y.	Chicago, Ill.
202839	.....	St. s.	B. F. JONES	6,939	5,492	530.0	56.2	32.0	Frt.	21	1,700	1906	Ecorse, Mich.	Duluth, Minn.
205738	.....	*St. p.	B. F. JONES, JR	91	91	133.0	26.0	4.5	Frt.	12	450	1908	Pittsburgh, Pa.	Pittsburgh, Pa.
208835	.....	Ga. s.	B. F. M	14	10	40.0	12.2	4.8	Msc.	1	36	1910	Ellamar, Alaska	Cordova, Alaska.
211175	.....	St. s.	B. F. Macomber	180	77	138.6	22.8	10.5	Fsh.	30	450	1913	Noank, Conn.	Providence, R. I.
208482	.....	St. p.	B. F. YOAKUM	1,103	1,103	308.0	53.8	7.6	Pas.	11	750	1910	Dubuque, Iowa	St. Louis, Mo.
76604	.....	St. p.	[5] B. L. Winchell	1,343	1,276	351.0	41.0	11.5	Fer.	19	790	1887	Wilmington, Del.	Do.
202959	.....	Ga. s.	B. M. Van Duzen	10	6	42.7	13.2	3.1	Frt.	2	.....	1906	Manteo, N. C.	Elizabeth City, N. C.
204566	.....	Ga. s.	[6] B. P. I	12	11	37.8	8.6	4.3	Pas.	2	30	1906	St. Joseph, Mich.	St. Louis, Mo.
209735	L.C.J.D.	St. s.	B. H. B. Hubbard, jr	276	142	141.5	22.8	11.3	Frt.	29	500	1912	Wilmington, Del.	Tappahannock, Va.
209636	.....	*Ga. p.	B. M. Dean	7	6	53.0	10.0	1.6	Tow.	2	6	1911	Carthage, Tenn.	Nashville, Tenn.
3095	.....	St. s.	B. S. Cronin	16	8	41.3	11.7	5.8	Tow.	3	.....	1882	Brooklyn, N. Y.	New York, N. Y.
3045	.....	St. p.	*B. S. Ford*	417	318	164.5	27.2	8.5	Pas.	31	584	1877	Wilmington, Del.	Baltimore, Md.
3233	.....	St. s.	B. T. Haviland	103	51	90.5	21.0	10.0	Tow.	7	271	1883	Brooklyn, N. Y.	Toledo, Ohio.
3071	.....	St. s.	B. LYMAN SMITH	4,271	3,017	380.0	50.0	28.0	Frt.	21	1,500	1903	Lorain, Ohio.	Oswego, N. Y.
200674	.....	Ga. s.	B and W	9	6	35.0	8.3	2.8	Tow.	0	.....	1904	Olympia, Wash.	Tacoma, Wash.
3479	K.W.D.C.	Ga. y.	[7] Baboon	19	18	44.5	14.0	8.8	Yct.	4	.....	1888	Boston, Mass.	Boston, Mass.
3520	.....	St. s.	Baby	20	10	53.6	10.5	3.8	Tow.	3	.....	1891	Berkley, Va.	Washington, D. C.
209560	.....	Ga. s.	Baby Dan	10	7	44.0	9.0	5.0	Tow.	1	.....	1911	Jeaneretie, La.	Brashear, La.
205322	.....	Ga. s.	Baby Louise	9	9	30.0	9.1	6.2	Frt.	1	8	1908	Collington, N. C.	Elizabeth City, N. C.
206426	.....	*St. p.	Baby Rose	30	30	72.0	20.2	3.1	Tow.	5	.....	1909	Fort Benton, Mont.	Great Falls, Mont.
203870	.....	*St. p.	Baby Ruth	28	17	49.3	13.0	8.0	Tow.	2	30	1893	San Francisco, Cal.	San Francisco, Cal.
203468	.....	St. s.	BABYLON	1,310	.890	188.5	45.1	16.5	Fer.	11	1,600	1906	Wilmington, Del.	Philadelphia, Pa.
2010	.....	St. s.	Bachelor	26	13	58.0	14.6	6.0	Tow.	8	.....	1874	Camden, N. J.	Savannah, Ga.
206339	.....	Ga. s.	Bachelor	8	6	41.2	7.3	3.1	Pas.	2	50	1904	Grafton, Ill.	St. Louis, Mo.
210381	.....	Ga. y.	†Bachelor	7	5	33.8	10.2	6.1	Yct.	1	20	1911	Toledo, Ohio.	Toledo, Ohio.
200854	.....	Ga. y.	Badger	22	12	51.6	12.8	4.2	Yct.	2	20	1904	Miami, Fla.	Key West, Fla.
205177	.....	*Ga. p.	Badger	30	30	89.0	12.0	3.4	Pas.	2	24	1907	Genoa, Wis.	La Crosse, Wis.
205227	.....	Ga. s.	Badger	10	6	35.0	8.4	3.5	Pas.	1	20	1908	Olympia, Wash.	Tacoma, Wash.
207389	.....	St. s.	Badger	9	6	30.0	8.2	3.6	Fsh.	3	10	1899	Milwaukee, Wis.	Cleveland, Ohio.
208003	.....	Ga. s.	Badger	8	6	30.4	7.8	7.3	Pas.	1	15	1910	Memphis, Tenn.	Memphis, Tenn.
3088	.....	*St. p.	Bagasse	57	35	101.8	21.0	2.8	Frt.	6	.....	1896	Bayou Ramos, La.	New Orleans, La.
204239	.....	Ga. y.	Bagheera	30	24	58.8	15.5	8.5	Yct.	3	.....	1907	East Boothbay, Me.	Boston, Mass.
3957	.....	St. s.	BAHADA	132	90	85.9	19.1	11.0	Tow.	7	350	1902	Seattle, Wash.	San Diego, Cal.
105192	.....	St. s.	[8] Bailey	24	15	46.5	14.0	5.7	Tow.	3	.....	1872	Elizabethport, N. J.	New York, N. Y.
201289	.....	*St. p.	Bailey Gatzert	642	536	194.3	32.8	8.0	Pas.	34	1,300	1907	Portland, Oreg.	Portland, Oreg.
205199	.....	Ga. s.	Bainbridge	39	26	79.0	12.5	4.5	Pas.	2	80	1908	Seattle, Wash.	Pt. Townsend, Wash.
3205	.....	St. p.	Balcom	50	48	78.7	30.6	4.1	Tow.	4	.....	1882	Oshkosh, Wis.	Duluth, Minn.
3752	.....	*St. p.	Bald Eagle	468	468	206.5	34.2	5.5	Pas.	46	498	1898	Madison, Ind.	St. Louis, Mo.
202003	.....	*St. p.	Baldwin	218	137	100.0	23.7	5.2	Pas.	5	99	1905	Mobile, Ala.	Pensacola, Fla.
204064	.....	Ga. s.	Baldy	30	7	55.2	14.1	5.4	Fsh.	10	.....	1907	Richardson, Wash.	Pt. Townsend, Wash.
210920	.....	Ga. s.	Ball No. 1	9	6	36.2	11.0	4.0	Pas.	1	40	1913	Pittsburgh, Cal.	San Francisco, Cal.
201605	.....	St. s.	BALL BROTHERS	5,733	4,438	480.0	52.0	30.0	Frt.	24	1,600	1905	Lorain, Ohio.	Duluth, Minn.
210059	.....	Ga. s.	Ballyhoo	9	9	30.3	10.6	4.1	Frt.	2	15	1912	Marblehead, Mass.	Marblehead, Mass.
3741	.....	Ga. s.	Balmar	12	11	31.9	12.7	5.8	Fsh.	3	.....	1898	Friendship, Me.	S. W. Harbor, Me.
2570	.....	St. p.	Baltic	637	443	161.4	32.5	11.9	Fer.	8	325	1863	Greenpoint, N. Y.	New York, N. Y.
3181	.....	St. p.	*Baltic*	398	289	145.0	30.0	7.8	Fer.	6	500	1881	Wilmington, Del.	Camden, N. J.
3634	.....	St. s.	BALTIC	72	36	72.0	17.0	8.1	Tow.	4	.....	1894	Philadelphia, Pa.	Philadelphia, Pa.
206830	.....	Ga. s.	Baltic	11	8	34.0	10.2	4.8	Fsh.	2	18	1901	San Francisco, Cal.	Los Angeles, Cal.
206917	.....	St. s.	[9] Baltic	134	78	99.0	29.0	9.0	Frt.	6	300	1909	Milford, Del.	New York, N. Y.
207627	.....	Ga. s.	Baltic	11	7	36.0	11.2	3.1	Fsh.	1	20	1910	Keyport, Wash.	Pt. Townsend, Wash.

[1] Formerly Hawaiian st. s. Aztec.

[2] Formerly st. y. {*a* Emu. *b* Forget-me-not. *c* Elizabeth.

[3] Formerly *st. p. Mary Hill.

[4] Formerly st. s. Henry R. Heath.

[5] Formerly st. p. John W. Garrett.

[6] Formerly ga. s. Quarantine.

[7] Formerly {*a* sch. y. Baboon. *b* ga. y. Mist.

[8] Formerly st. s. Annie Williams.

[9] Formerly st. s. Laurie.

† Exempt.

MERCHANT **STEAM** VESSELS OF THE UNITED STATES—Continued.

Official No.	Signal letters.	Rig.	Name of vessel.	Gross tonnage.	Net tonnage.	Length.	Breadth.	Depth.	Service.	Crew.	Indicated horsepower.	When built.	Where built.	Home port (where permanent document issues).
						Feet.	*Feet.*	*Feet.*						
2650	.....	St. s.	*Baltimore*	56	29	80.5	18.5	7.6	Tow.	9	500	1852	Baltimore, Md.	Baltimore, Md.
3194	.....	St. s.	Baltimore	161	110	100.0	22.0	6.8	Pas.	13	300	1881	Athens, N. Y.	Providence, R. I.
3207	.....	St. p.	*Baltimore*	1,080	922	192.0	36.0	12.5	Fer.	7	625	1882	Wilmington, Del.	New York, N. Y.
3584	.....	St. s.	BALTIMORE	177	88	105.3	22.1	10.5	Tow.	17	500	1893	Sparrow Point, Md.	Baltimore, Md.
203700	.....	St. s.	BALTIMORE	81	55	84.5	18.6	8.2	Tow.	5	330	1906	Baltimore, Md.	Do.
208787	.....	St. s.	BALTIMORE	45	31	61.0	16.0	8.0	Fsh.	6	55	1911	Lorain, Ohio	Chicago, Ill.
208845	.....	Ga. s.	Bamboo	14	9	36.2	11.7	3.5	Pas.	1	14	1911	New Berlin, Fla.	Jacksonville, Fla.
90312	.....	St. s.	[1] Bangor	188	100	124.0	26.0	7.6	Frt.	7	250	1871	Portland, Conn.	New York, N. Y.
204328	K.W.F.T.	St. s.	Bandon	642	350	172.8	39.7	11.0	Frt.	19	.....	1907	North Bend, Oreg.	San Francisco, Cal.
3378	.....	Ga. s.	Banshee	13	10	41.6	13.7	5.6	Msc.	1	.....	1887	Brooklyn, N. Y.	Patchogue, N. Y.
204102	.....	Ga. s.	Banshee	8	5	38.7	8.9	2.8	Pas.	1	.....	1907	Marshfield, Oreg.	Coos Bay, Oreg.
201389	.....	*Ga. p.	Barataria	16	10	54.0	14.3	3.5	Frt.	5	.....	1904	Morgan City, La.	New Orleans, La.
3870	.....	Ga. s.	Barbara	16	16	40.2	15.2	7.5	Fsh.	2	.....	1901	Friendship, Me.	Provincetown, Mass.
3929	.....	Ga. s.	Barbara	11	11	45.5	14.0	4.5	Fsh.	2	.....	1902	Atlantic City, N. J.	Somers Point, N. J.
204033	.....	Ga. s.	Barbara	12	8	40.0	9.9	3.1	Pas.	1	.....	1907	Tacoma, Wash.	Pt. Townsend, Wash.
208434	.....	Ga. s.	Barbara	26	14	50.0	13.0	6.0	Fsh.	5	30	1911	Seattle, Wash.	Do.
211098	.....	Ga. s.	Barbara	9	8	31.8	8.6	3.1	Frt.	1	18	1913	Green Cove Springs, Fla.	Jacksonville, Fla.
204439	.....	Ga. s.	Barbara B	7	7	28.0	10.8	5.2	Frt.	1	9	1902	Friendship, Me.	Deer Isle, Me.
211310	L.D.B.N.	Ga. y.	Barbara H	18	14	45.8	11.0	5.6	Yct.	8	50	1912	Tottenville, N. Y.	New York, N. Y.
206182	.....	Ga. s.	Barbera	10	7	33.0	14.0	3.8	Frt.	1	40	1909	Sulsun City, Cal.	San Francisco Cal.
210363	.....	Ga. s.	Barnes	11	8	39.3	13.0	3.5	Oys.	1	.....	1912	Brunswick, Ga.	Brunswick, Ga.
3599	.....	St. s.	Barney	19	9	53.6	12.0	3.5	Tow.	3	.....	1893	Washington, N. C.	Newbern, N. C.
210336	.....	Ga. s.	Barnie C	8	6	27.0	11.0	3.0	Pas.	1	15	1912	Amityville, N. Y.	Patchogue, N. Y.
3423	.....	Ga. s.	Baronoff	23	17	53.8	14.0	5.0	Fsh.	3	.....	1889	East Portland, Oreg.	Wrangell, Alaska.
3844	K.P.W.F.	St. s.	[2] BARRACOUTA	2,152	1,749	275.0	35.1	19.9	Pas.	43	1,000	1883	Glasgow, Scotland	New York, N. Y.
209829	L.C.J.N.	Ga. y.	Barracuda	30	27	55.7	10.6	5.0	Yct.	1	100	1912	Marblehead, Mass.	Marblehead, Mass.
210853	L.C.S.B.	Ga. y.	Barracuda	25	17	49.8	14.4	3.7	Yct.	2	18	1912	Miami, Fla.	Miami, Fla.
140989	.....	*St. p.	[3] Barrett	913	620	210.0	37.0	6.0	Tow.	36	1,500	1889	Madison, Ind.	Cincinnati, Ohio.
3290	.....	St. s.	Bartholdi	25	17	62.6	12.3	4.4	Pas.	4	.....	1884	Brooklyn, N. Y.	Washington, D. C.
201164	.....	St. s.	BATAVIA	202	158	98.1	28.3	7.6	Frt.	5	250	1904	Buffalo, N. Y.	Buffalo, N. Y.
205010	.....	St. s.	BATH	204	102	89.0	25.1	12.2	Tow.	4	600	1908	Newport News, Va.	New York, N. Y.
207803	.....	†Ga. s.	Battestine	11	7	41.6	7.0	8.0	Pas.	1	28	1908	Beaumont, Tex.	Port Arthur, Tex.
3141	K.G.S.F.	St. s.	*Battler*	153	104	108.4	22.0	9.4	Tow.	10	355	1881	Philadelphia, Pa.	New York, N. Y.
211222	.....	Ga. s.	Battler	10	7	40.0	9.9	3.2	Fsh.	5	16	1913	Olalla, Wash.	Seattle, Wash.
205836	.....	Ga. s.	Batty	8	6	29.0	10.6	3.3	Frt.	1	.....	1909	Stratford, Conn.	Cold Spring, N. Y.
14407	.....	St. s.	[4] Bauerline	33	16	62.6	15.6	6.6	Tow.	3	.....	1882	Camden, N. J.	New York, N. Y.
3068	J.T.B.G.	St. p.	Bay City	1,283	933	230.0	36.8	13.6	Fer.	13	800	1878	San Francisco, Cal.	San Francisco, Cal.
207152	.....	*Ga. p.	Bay City	10	10	50.5	14.2	2.4	Tow.	2	15	1910	Ironton, Ohio	Cincinnati, Ohio.
127432	.....	St. s.	[5] Bay Island	99	67	91.2	20.0	5.9	Pas.	4	.....	1900	Tacoma, Wash.	Tacoma, Wash.
3346	.....	St. s.	Bay Point	23	17	57.7	12.8	4.2	Tow.	2	.....	1886	Fall River, Mass.	Portsmouth, N. H.
203872	.....	Ga. s.	Bay Point	17	12	51.0	16.0	4.0	Pas.	1	45	1907	South Bend, Wash.	Pt. Townsend, Wash.
136205	K.J.P.V.	St. s.	[6] BAY PORT	1,399	1,075	265.0	38.0	24.0	Frt.	19	850	1891	West Superior, Wis.	Belfast, Me.
209098	.....	Ga. s.	Bay Port	14	7	38.0	12.6	4.2	Fsh.	2	.....	1912	Bay Port, Mich.	Port Huron, Mich.
3511	.....	Ga. s.	Bay Queen	6	6	29.6	11.8	4.5	Fsh.	3	.....	1878	Bucksport, Me.	Belfast, Me.
210174	.....	*St. p.	Bay Queen	136	136	147.1	28.0	4.0	Pas.	14	125	1912	Ironton, Ohio	Cincinnati, Ohio.
2409	.....	St. s.	Bay Ridge	112	76	87.0	19.0	7.8	Fer.	6	.....	1867	Wilmington, Del.	New York, N. Y.
204213	.....	St. s.	BAY RIDGE	862	586	182.3	45.0	16.6	Fer.	10	1,900	1907	.....do	Do.
3480	.....	St. p.	Bay State	21	21	53.0	25.6	3.0	Pld.	3	.....	1874	Saginaw, Mich.	Port Huron, Mich.
3645	K.M.F.D.	St. p.	Bay State	2,262	1,555	281.2	42.1	15.5	Pas.	74	1,200	1895	Bath, Me.	Boston, Mass.
76933	K.H.J.F.	St. s.	[7] BAY STATE	1,245	914	265.0	36.0	22.0	Frt.	19	800	1890	Superior, Wis.	Belfast, Me.
211199	.....	Ga. s.	Bay State	159	102	112.7	25.4	12.3	Fsh.	23	.....	1913	Gloucester, Mass.	Portland, Me.
3841	.....	Ga. s.	Bay View	10	8	40.0	11.6	3.8	Tow.	2	.....	1900	Greenport, N. Y.	Sag Harbor, N. Y.
106834	K.J.P.S.	‡St. s.	[8] BAY VIEW	1,399	1,075	265.0	38.0	24.0	Frt.	20	825	1891	West Superior, Wis.	Belfast, Me.
209741	L.C.J.F.	St. s.	BAYAMON ⊙	2,551	1,992	247.0	43.7	29.3	Frt.	28	1,350	1912	Ecorse, Mich.	Wilmington, Del.
206113	.....	St. s	Bayfield	75	42	71.5	18.0	9.7	Tow.	8	.....	1909	Bayfield, Wis.	Marquette, Mich.
208705	L.B.W.D.	Ga. s.	Bayocean	148	87	130.1	18.7	7.9	Pas.	8	475	1911	Portland, Oreg.	San Francisco, Cal.
3781	.....	St. p.	[9] BAYONNE CITY	414	339	125.0	30.0	9.6	Fer.	6	228	1899	Wilmington, Del.	New York, N. Y.
77418	.....	St. s.	[10] Baysinger	62	42	74.9	17.6	7.0	Pas.	9	.....	1900	Manitowoc, Wis.	St. Louis, Mo.
210934	.....	Ga. s.	Bazil M	5	5	40.8	8.0	1.8	Tow.	1	10	1911	Elizabeth, W. Va.	Wheeling, W. Va.
205603	.....	Ga. s.	Beachmont	10	7	34.7	11.4	5.2	Frt.	1	15	1908	Rockport, Mass.	Boston, Mass.
3932	.....	St. s.	Bear	31	13	44.0	11.0	6.5	Pas.	4	.....	1901	Douglas, Alaska	Tacoma, Wash.
207042	L.B.H.M.	St. s.	BEAR ⊙	4,507	2,779	357.5	47.0	26.4	Pas.	79	4,000	1910	Newport News, Va.	San Francisco, Cal.
211019	.....	Ga. s.	Bear	10	8	31.0	8.2	3.3	Pas.	1	10	1913	Marshfield, Oreg.	Empire, Oreg.
211114	.....	Ga. s.	Bear	35	24	49.8	14.2	7.0	Fsh.	5	50	1913	Seattle, Wash.	Pt. Townsend, Wash.
207497	.....	Ga. s.	Beatrice	7	5	26.2	10.4	2.5	Pas.	1	12	.....	.....	New York, N. Y.
207545	.....	*Ga. p.	Beatrice	6	6	42.5	13.0	2.0	Tow.	1	.....	1910	Black Rock, Ark.	Memphis, Tenn.
208091	.....	Ga. s.	Beatrice	8	6	25.5	9.0	3.5	Pas.	1	12	1907	S. Manitou Island, Mich.	Grand Haven, Mich.
208180	.....	Ga. s.	Beatrice	13	9	46.5	9.4	3.6	Tow.	1	.....	1909	Plaquemine, La.	Brashear, La.
208511	.....	Ga. y.	Beatrice	16	14	43.7	14.6	6.1	Yct.	1	.....	1910	Taunton, Mass.	Fall River, Mass.
209733	.....	St. s.	Beatrice Baer	89	60	67.0	18.0	9.5	Frt.	4	353	1912	Anacortes, Wash.	Pt. Townsend, Wash.
202764	.....	St. s.	Beatrice Bush	212	124	94.0	25.3	12.6	Tow.	7	750	1905	Noank, Conn.	New York, N. Y.
3547	.....	St. s.	Beaver	29	19	48.6	15.1	6.0	Fsh.	5	.....	1892	Ballard, Wash.	Seattle, Wash.
3965	.....	Ga. s.	Beaver	13	9	42.6	15.0	4.0	Fsh.	1	.....	1903	West Seattle, Wash.	Wrangell, Alaska.

[1] Formerly st. s. Middlesex.
[2] Formerly [a] British st. s. Barracouta. [b] Hawaiian st. s. Barracouta.
[3] Formerly *st. p. Louis Houck.
[4] Formerly st. s. Kensington.
[5] Formerly st. s. Crest.
[6] Formerly st. s. E. B. Bartlett.
[7] Formerly st. s. Joseph L. Colby.
[8] Formerly st. s. A. D. Thomson.
[9] Formerly st. p. B. M. Shanley.
[10] Formerly *ga. p. J. B. Bradwell.
† Turbine.
‡ Whaleback.

MERCHANT STEAM VESSELS OF THE UNITED STATES—Continued.

Official No.	Signal letters.	Rig.	Name of vessel.	Gross tonnage.	Net tonnage.	Length.	Breadth.	Depth.	Service.	Crew.	Indicated horsepower.	When built.	Where built.	Home port (where permanent document issues).
						Feet.	*Feet.*	*Feet.*						
115699	.....	St. p.	[1] Beaver	70	59	100.0	18.6	5.4	Pas.	9	162	1884	Westerly, R. I.	Mobile, Ala.
155225	.....	St. s.	[2] Beaver	121	80	98.4	19.6	8.6	Pas.	11	350	1892	Grand Haven, Mich.	Grand Haven, Mich.
201206	.....	Ga. s.	Beaver	13	9	54.5	12.9	2.8	Fsh.	4	.....	1904	Anacortes, Wash.	Pt. Townsend, Wash.
202817	.....	*St. p.	Beaver	421	367	152.0	31.0	6.6	Pas.	11	500	1906	Portland, Oreg.	Portland, Oreg.
204803	.....	Ga. s.	Beaver	8	6	35.5	7.8	3.5	Pas.	1	12	1907	Marshfield, Oreg.	Coos Bay, Oreg.
207043	L. B. H. N.	St. s.	BEAVER	4,507	2,779	357.5	47.0	26.4	Pas.	80	4,000	1910	Newport News, Va.	San Francisco, Cal.
208299	.....	Ga. s.	Beaver	14	9	44.0	13.2	3.9	Pas.	1	50	1911	Astoria, Oreg.	Portland, Oreg.
209189	.....	*Ga. p.	Beaver	8	7	55.2	9.2	1.8	Frt.	1	12	1911	Ashbyburg, Ky.	Evansville, Ind.
210214	.....	Ga. s.	Beaver	5	5	42.5	10.1	3.5	Frt.	1	.....	1912	St. Marys, Ga.	St. Marys, Ga.
210841	.....	Ga. s.	Beaver	9	6	36.8	10.2	4.8	Frt.	1	50	1912	Stockton, Cal.	Los Angeles, Cal.
204227	.....	*Ga. p.	Beaver No. 2	12	9	72.7	12.3	2.0	Pas.	2	.....	1907	Beavers Landing, Ohio.	Wheeling, W. Va.
3684	.....	St. p.	Beaver Tail	284	196	110.0	26.0	11.0	Fer.	9	175	1896	Wilmington, Del.	Newport, R. I.
3514	.....	*St. p.	Beder	25	25	66.0	16.0	3.0	Tow.	3	.....	1891	Moline, Ill.	Peoria, Ill.
208882	.....	Ga. s.	Bedouin	14	11	37.2	10.3	6.9	Pas.	1	25	1911	Salisbury, Md.	New York, N. Y.
3251	.....	St. s.	Bee	241	164	109.4	26.3	14.0	Tow.	9	400	1883	Tottenville, N. Y.	Do.
202721	.....	St. s.	Bee	16	11	54.3	10.9	3.0	Tow.	3	.....	1905	Straw Horn Ldg., N. C.	Wilmington, N. C.
204481	K. W. H. F.	St. s.	Bee	662	375	175.5	38.4	12.6	Frt.	19	450	1907	Aberdeen, Wash.	San Francisco, Cal.
205222	.....	Ga. s	Bee	13	9	38.6	11.7	3.9	Fsh.	6	12	1908	Tacoma, Wash.	Tacoma, Wash.
77186	.....	St. s.	[3] Beechnut	125	105	90.4	15.7	5.5	Cul.	6	60	1893	Canajoharie, N. Y.	Albany, N. Y.
205705	.....	St. s.	Belderoy	11	10	35.5	10.7	3.6	Tow.	2	12	1908	Hoodsport, Wash.	Tacoma, Wash.
206266	L. H. C. Q.	†St. s.	BELFAST	2,157	1,147	320.6	40.0	16.1	Pas.	120	4,000	1909	Bath, Me.	Boston, Mass.
204735	.....	St. s.	BELHAVEN	96	65	77.5	19.5	7.5	Tow.	9	250	1907	Philadelphia, Pa.	New York, N. Y.
209013	.....	Ga. s.	Belinda	18	12	44.6	14.6	4.0	Frt.	4	.....	1910	Unalakleet, Alaska	Nome, Alaska.
208477	.....	Ga. s.	Bell H	12	11	44.4	11.3	4.2	Pas.	1	24	1911	Peoria, Fla.	Jacksonville, Fla.
210540	.....	Ga. s.	Bell P	10	8	46.8	10.5	4.0	Frt.	3	20	1912	Georgetown, S. C.	Georgetown, S. C.
211389	.....	Ga. s.	Bell-Suenger	7	6	49.2	8.4	3.2	Pas.	1	40	1909	La Crosse, Wis.	La Crosse, Wis.
3038	.....	Ga. s.	Bella	10	10	33.4	12.4	5.2	Fsh.	5	.....	1877	Beverly, Mass.	New Bedford, Mass.
3750	.....	*St. p.	Bella	370	185	140.0	33.0	8.0	Pas.	23	400	1896	St. Michael, Alaska	St. Michael, Alaska.
2458	.....	Ga. s.	Bella Cooper	21	18	47.7	16.3	3.8	Pas.	1	.....	1866	Jersey City, N. J.	New York, N. Y.
210606	.....	Ga. y.	Bella June	22	15	46.5	10.4	5.2	Yct.	0	27	1906	Racine, Wis.	Detroit, Mich.
3324	.....	St. s.	Belle	37	18	60.0	13.5	5.6	Fer.	2	.....	1885	Benton Harbor, Mich.	Duluth, Minn.
3710	.....	St. s.	Belle	29	19	59.0	15.6	6.5	Tow.	4	.....	1897	New Baltimore, N. Y.	New York, N. Y.
3836	.....	Ga. s.	Belle	11	7	38.6	11.7	3.0	Pas.	2	.....	1900	Seattle, Wash.	Seattle, Wash.
3847	.....	Ga. s.	Belle	40	33	66.9	13.7	5.8	Pas.	4	.....	1900	Newark, N. J.	Newark, N. J.
3895	.....	Ga. s.	Belle	6	5	32.6	10.8	4.0	Msc.	2	.....	1901	San Diego, Cal.	Los Angeles, Cal.
157302	.....	Ga. y.	[4] Belle	17	14	38.1	12.0	6.9	Yct.	2	.....	1891	Boston, Mass.	Boston, Mass.
201507	.....	Ga. s.	Belle	9	8	30.5	10.0	4.3	Fsh.	1	.....	1904	Juneau, Alaska	Juneau, Alaska.
202041	.....	Ga. s.	Belle	9	7	33.0	8.6	3.9	Pas.	2	.....	1905	Port Elizabeth, N. J.	Bridgeton, N. J.
204768	.....	*Ga. p.	Belle	15	15	54.0	10.5	1.9	Tow.	3	18	1906	Ford, Ky.	Louisville, Ky.
208503	.....	Ga. s.	Belle	8	7	31.9	8.5	2.5	Pas.	1	8	1909	Jacksonville, Fla.	Jacksonville, Fla.
207085	.....	*Ga. p.	Belle Amie	18	6	59.0	12.9	3.2	Tow.	3	40	1909	Cut Off, La.	Brashear, La.
211003	.....	Ga. s.	Belle Rose	8	7	29.0	9.1	5.8	Fsh.	1	6	1913	Ketchikan, Alaska	Ketchikan, Alaska.
2768	.....	Ga. s.	Belle Breckenridge	14	13	46.5	16.0	4.2	Oys.	4	.....	1871	Bellport, N. Y.	New Haven, Conn.
203316	.....	Ga. s.	Belle Harbor	13	11	43.2	12.4	4.1	Pas.	2	.....	1906	Brooklyn, N. Y.	New York, N. Y.
200716	.....	Ga. s.	Belle Isle	10	7	40.5	8.5	3.8	Frt.	2	.....	1904	Belle Isle, La.	New Orleans, La.
19052	.....	St. s.	[5] Belle McWilliams	68	34	73.9	17.8	8.9	Tow.	6	.....	1864	Brooklyn, N. Y.	New York, N. Y.
209179	.....	Ga. s.	Belle R	10	7	38.5	9.2	2.5	Tow.	1	30	1911	Seattle, Wash.	Pt. Townsend, Wash.
207321	.....	*St. p.	Belle Vernon	90	90	122.0	22.0	4.0	Frt.	12	10	1910	Paducah, Ky.	Evansville, Ind.
208007	.....	Ga. s.	Belle C. Edgington	11	11	47.5	12.0	2.4	Pas.	2	32	1910	Indianapolis, Ind.	Do.
3709	.....	Ga. s.	Belle W. Culbert	31	30	52.5	16.9	6.0	Fsh.	2	.....	1898	Michigan City, Ind.	Chicago, Ill.
3793	.....	Ga. s.	Belle and May	10	5	33.7	13.1	5.2	Fsh.	2	.....	1899	Chelsea, Mass.	S. W. Harbor, Me.
3654	.....	*St. p.	Belle of Calhoun	451	451	180.9	36.4	4.7	Pas.	52	525	1895	St. Louis, Mo.	St. Louis, Mo.
203398	.....	*Ga. p.	Belle of Glasgow	15	15	54.0	15.0	2.7	Frt.	2	.....	1906	Glasgow, Mo.	Kansas City, Mo.
2088	.....	St. p.	Belle of Ottawa	10	7	60.4	9.3	2.5	Tow.	3	.....	1875	Chicago, Ill.	St. Louis, Mo.
207991	.....	*Ga. p.	Belle of Pocahontas	8	5	30.0	8.4	2.4	Pas.	1	.....	1910	Pocahontas, Ark.	Memphis, Tenn.
210770	.....	Ga. s.	Belle of Savannah	10	8	65.0	7.5	2.5	Pas.	4	64	1912	Clifton, Tenn.	Nashville, Tenn.
204525	.....	*Ga. p.	Belle of the Bend	12	12	55.0	17.8	2.5	Pas.	3	20	1907	Columbus, Ga.	Apalachicola, Fla.
3746	.....	St. p.	Belle of the Bends	405	374	210.0	32.6	7.4	Pas.	34	800	1898	Jeffersonville, Ind.	St. Louis, Mo.
3413	K. L. D. S.	St. y.	[6] BELLEMERE	145	72	134.7	17.8	11.5	Yct.	10	800	1888	Bristol, R. I.	Boston, Mass.
208830	.....	Ga. s.	Belleview	22	16	54.0	13.1	5.0	Pas.	2	90	1911	West Mystic, Conn.	New London, Conn.
81313	K. J. D. N.	St. s.	[7] Bellingham	333	249	136.0	20.0	10.0	Pas.	21	.....	1891	Portland, Oreg.	Pt. Townsend, Wash.
208755	.....	Ga. s.	Bellingham	21	14	43.5	12.9	5.2	Fsh.	5	20	1911	Seattle, Wash.	Do.
91465	J. W. G. B.	St. s.	[8] Beluga	508	409	141.8	31.3	16.7	Whl.	41	297	1882	Bath, Me.	San Francisco, Cal.
208821	.....	Ga. y.	Beluga	42	33	73.1	13.9	7.7	Yct.	2	.....	1911	Greenport, N. Y.	Rochester, N. Y.
2001	.....	Ga. s.	Belvidere	10	10	36.5	17.5	3.5	Frt.	2	.....	.....	Bellport, N. Y.	Washington, D. C.
3126	J. T. S. L.	St. s.	Belvedere	440	339	140.6	31.3	17.2	Whl.	42	.....	1880	Bath, Me.	New Bedford, Mass.
210533	.....	Ga. s.	Belvedere	37	25	59.7	20.0	5.0	Frt.	2	85	1912	San Francisco, Cal.	San Francisco, Cal.
3414	.....	St. s.	Belvidere	106	53	82.0	20.2	9.8	Pas.	6	350	1888	South Amboy, N. J.	New York, N. Y.
3090	.....	St. p.	Belvidere	29	17	80.0	14.5	3.0	Pas.	3	24	1896	Hertford, N. C.	Elizabeth City, N. C.
2873	.....	St. s.	Bel Virginia	29	20	62.3	14.3	5.8	Frt.	7	.....	1873	Norfolk, Va.	Newbern, N. C.
210884	.....	St. s.	Ben C	10	7	34.6	10.1	3.4	Tow.	1	35	1912	Palatka, Fla.	Jacksonville, Fla.
207607	.....	Ga. y.	Ben-Grace	20	13	53.0	10.6	4.8	Yct.	0	50	1909	Detroit, Mich.	Detroit, Mich.
3437	.....	St. s.	Ben Harrison	142	74	78.6	24.2	6.7	Frt.	9	100	1889	Essex, Mass.	Providence, R. I.
3390	.....	*St. p.	Ben Hur	284	284	165.0	30.5	4.8	Pas.	16	421	1887	Harmar, Ohio.	St. Paul, Minn.

[1] Formerly st. p. {a Sadie. b Caloosa.
[2] Formerly st. s. Oval Agitator.
[3] Formerly st. s. John Owens.
[4] Formerly sch. y. Diana.
[5] Formerly st. s. Olive Baker.
[6] Formerly st. y. Ballymena.
[7] Formerly st. s. Willapa.
[8] Formerly st. s. Mary and Helen.
† Turbine.

MERCHANT STEAM VESSELS OF THE UNITED STATES—Continued.

Official No.	Signal letters.	Rig.	Name of vessel.	Gross tonnage.	Net tonnage.	Length.	Breadth.	Depth.	Service.	Crew.	Indicated horsepower.	When built.	Where built.	Home port (where permanent document issues).
						Feet.	*Feet*	*Feet.*						
3425		St. s.	Ben Hur	12	6	40.0	11.2	5.1	Tow.	1		1889	Portland, Me	Portland, Me.
3926		Ga. s.	Ben Hur	14	10	43.4	10.5	4.4	Tow.	1		1902	Astoria, Oreg	Pt. Townsend, Wash.
205271		Ga. s.	Ben Hur	10	8	44.0	13.3	4.8	Pas.	1	14	1908	Matagorda, Tex	Eagle Pass, Tex.
205455		*Ga. p.	Ben Hur	12	12	62.0	12.0	1.8	Frt.	5	10	1908	Burnside, Ky	Nashville, Tenn.
205562		*St. p.	Ben Hur	46	29	76.0	12.8	3.0	Frt.	4	40	1906	Nome, Alaska	Nome, Alaska.
208150		Ga. p.	Ben Hur	8	5	29.6	8.0	2.2	Pas.	1	37	1910	Fort Smith, Ark	Memphis, Tenn.
210396		*Ga. p.	Ben Hur	12	11	52.0	12.0	2.3	Pas.	1	20	1912	Clarington, Ohio	Wheeling, W. Va.
3911		Ga. s.	Ben R	13	13	56.4	10.9	3.5	Pas.	4		1901	Owensboro, Ky	Evansville, Ind.
208842	L. B.W. R.	Ga. y.	Ben Riley	8	7	30.3	9.0	3.6	Yct.	2	20	1911	Schellingers Landing, N.J.	Philadelphia, Pa.
3330		Ga. s.	Ben Russell	6	6	31.0	13.2	3.3	Msc.	2		1883	Patchogue, N. Y	Greenport, N. Y.
3429		Ga. s.	Bender Brothers	141	96	78.2	24.3	8.8	Pas.	12		1889	San Francisco, Cal	Seattle, Wash.
209573		Ga. s.	Benetta	12	10	55.0	12.3	3.5	Pas.	2	37	1912	Apalachicola, Fla	Apalachicola, Fla.
202901		Ga. s.	BENICIA	347	212	140.0	33.5	7.5	Frt.	5	300	1906	Richmond, Cal	San Francisco, Cal.
106449		Ga. s.	Benita J	23	16	57.2	13.8	5.3	Tow.	7		1886	Geneva, N. Y	Cedar Keys, Fla.
208065		Ga. y.	Benitez	23	15	52.0	13.1	7.8	Yct.	3	25	1910	Nyack, N. Y	San Juan, P. R.
200609		*St. p.	Benjamin	25	18	60.0	14.0	3.2	Pas.	2		1904	Moline, Ill	Rock Island, Ill.
3642		St. s.	Benjamin Franklin	489	360	144.8	28.8	10.1	Pas.	13	600	1894	Tottenville, N. Y	New York, N. Y.
206240		St. s.	BENJ. NOBLE	1,481	887	239.2	42.2	18.8	Frt.	59	800	1909	Wyandotte, Mich	Detroit, Mich.
204881	K.W.S. R.	Ga. s.	Benjamin A. Smith	146	91	116.1	25.6	10.6	Fsh.	22	85	1908	Essex, Mass	Gloucester, Mass.
208448		St. s.	BENJAMIN B. ODELL	2,011	1,169	263.6	48.8	17.3	Pas.	52	2,500	1911	Wilmington, Del	New York, N. Y.
205784		Ga. s.	Bennett	11	10	38.0	11.1	3.9	Msc.	1		1907	Bellhaven, N. C	Newbern, N. C.
3952		Ga. s.	Bennie	10	7	32.2	12.0	6.3	Fsh.	2		1902	Orrs Island, Me	Portland, Me.
204944		St. s.	BENNINGTON	2,285	1,393	244.0	43.2	27.0	Frt.	17	1,350	1908	Ecorse, Mich	Buffalo, N. Y.
2822		Ga. s.	Benny W. Baker	34	33	62.6	22.2	5.6	Frt.	3		1872	Somerset County, Md	Annapolis, Md.
81856		*Ga. p.	[1] Benton	64	64	100.9	26.0	3.8	Pas.	7		1903	Chamberlain, S. Dak	Sioux City, Iowa.
209115		Ga. s.	Berdie	7	6	30.5	7.8	3.2	Fsh.	3	10	1899	Oshkosh, Wis	Milwaukee, Wis.
3787		St. s.	Berenice	58	39	89.7	18.0	6.0	Pas.	9		1899	Mobile, Ala	New York, N. Y.
3418		St. s.	BERGEN	1,120	746	220.4	37.0	16.6	Fer.	7	800	1888	Newburgh, N. Y	Do.
3770	K.N.R.L.	St. s.	BERKELEY	1,945	1,245	261.4	40.2	14.1	Fer.	20	1,450	1898	San Francisco, Cal	San Francisco, Cal.
3930		St. s.	BERKELEY	1,075	648	201.2	39.0	16.2	Pas.	30	1,500	1902	Richmond, Va	New York, N. Y.
204290		Ga. s.	Berkerley	10	8	35.0	13.7	3.6	Pas.	1		1887	Patchogue, N. Y	Patchogue, N. Y.
3175	J.V.N.R.	St. s.	*Berkshire*	2,014	1,433	250.0	38.5	16.6	Pas.	36	1,500	1881	Philadelphia, Pa	Baltimore, Md.
211149		St. p.	BERKSHIRE	4,360	2,918	422.4	50.6	12.9	Pas.	130	5,000	1913	Hoboken, N. J	New York, N. Y.
209901		Ga. s.	Berlin	61	41	69.5	16.7	7.6	Fsh.	3	80	1912	Port Blakely, Wash	Seattle, Wash.
207680		Ga. s.	Berma	6	5	34.8	11.6	3.0	Pas.	2	10	1905	Georgetown, S. C	Georgetown, S. C.
206177		Ga. s.	Bermuda	14	10	47.1	11.8	4.7	Pas.	1	50	1909	Shaw Island, Wash	Pt. Townsend, Wash.
204605	K.W.J.C.	St. s.	BERN	224	152	104.6	21.6	11.8	Tow.	12	600	1907	Philadelphia, Pa	Philadelphia, Pa.
205363		Ga. s.	Bern II	14	10	41.8	10.9	3.9	Pas.	1	20	1908	Tacoma, Wash	Pt. Townsend, Wash.
3941		Ga. s.	Bernadette	18	18	63.5	17.6	4.8	Oys.	2		1902	Oriole, Md	Cape Charles, Va.
210641		St. s.	Bernard	74	50	69.2	18.8	8.4	Tow.	4	200	1912	Brooklyn, N. Y	New York, N. Y.
202751	K.V.D.W.	St. s.	BERNARDSVILLE	181	123	93.7	24.0	11.1	Tow.	6	840	1906	Port Richmond, N. Y	Do.
209424		Ga. s.	Berneta	8	8	26.5	8.8	3.2	Fsh.	2	7	1903	West De Pere, Wis	Milwaukee, Wis.
207418		Ga. s.	Berneyo	21	14	51.7	10.0	7.4	Frt.	2	25	1910	Mariner Harbor, N. Y	Wilmington, Del.
3399		St. s.	Bernice	12	10	41.9	9.4	3.3	Frt.	2		1888	East Providence, R. I	Bristol, R. I.
3861		*St. p.	Bernice	51	51	75.0	18.0	4.0	Tow.	8		1899	Clinton, Iowa	Evansville, Ind.
3898		St. s.	Bernice	18	15	49.0	14.6	4.8	Frt.	3		1901	Norfolk, Va	Norfolk, Va.
136351		St. s.	Bernice	26	13	49.0	14.6	7.5	Tow.	3	84	1893	Brooklyn, N. Y	New York, N. Y.
200792		Ga. s.	Bernice	13	9	45.8	10.1	3.6	Pas.	1		1904	Cathlamet, Wash	Astoria, Oreg.
208484		Ga. s.	Bernice	15	10	44.3	13.2	3.6	Ten.	2	70	1911	Astoria, Oreg	Do.
210115		Ga. s.	Bernice	12	11	50.0	12.6	3.6	Fsh.	7	30	1912	Petersburg, Alaska	Seattle, Wash.
210821		*Ga. p.	Bernice	24	15	38.5	16.5	3.4	Pas.	1	11	1912	Poplar Bluff, Mo	Memphis, Tenn.
3790		Ga. s.	Bernice Cree	9	7	46.6	13.5	3.0	Msc.	2		1899	Morehead City, N. C	Newburn, N. C.
3471		Ga. s.	Bernice A. Odell	9	8	42.2	13.5	3.2	Msc.	1		1887	Patchogue, N. Y	Patchogue, N. Y.
3578		Ga. s.	Bernie and Bessie	29	27	53.8	15.9	7.3	Fsh.	7		1893	East Boothbay, Me	Boston, Mass.
3588	K. L. Q.V.	Ga. y.	Beronda	17	15	47.1	9.1	5.2	Yct.	1		1893	Camden, N. J	Do.
3639		*St. p.	Bertha	162	162	130.0	20.0	5.0	Tow.	12		1894	Pittsburgh, Pa	Pittsburgh, Pa.
3756		Ga. s.	Bertha	9	6	30.7	10.0	4.8	Fsh.	2		1898	Portland, Oreg	Juneau, Alaska.
3786	K. P.C.W.	St. s.	Bertha	926	752	185.5	32.5	22.1	Pas.	32	600	1899	Alameda, Cal	Tacoma, Wash.
3848		St. s.	Bertha	7	7	25.0	7.0	4.0	Fer.	2		1892	Winona, Minn	Rock Island, Ill.
141700		Ga. s.	[1] Bertha	15	14	43.5	12.2	4.0	Frt.	3		1901	New Haven, Conn	Stamford, Conn.
202925		St. s.	Bertha	56	20	68.9	16.0	7.6	Tow.	4	125	1906	Galveston, Tex	Galveston, Tex.
210622		Ga. s.	Bertha	34	23	54.6	15.8	6.2	Fsh.	8	70	1912	Bremerton, Wash	Seattle, Wash.
211204		Ga. s.	Bertha	10	10	39.0	11.6	3.5	Fsh.	2	20	1913	Hydaburg, Alaska	Sulzer, Alaska.
210501		*St. p.	Bertha H	69	49	118.6	24.0	3.0	Gas.	10	223	1912	Nashville, Tenn	Nashville, Tenn.
210639		*Ga. p.	Bertha H	26	24	48.2	9.5	1.8	Pas.	1	36	1912	St. Louis, Mo	St. Louis, Mo.
210955		Ga. s.	Bertha L	21	14	42.5	13.0	5.6	Fsh.	6	27	1913	Seattle, Wash	Seattle, Wash.
205294		*Ga. p.	Bertha M	10	10	52.5	10.0	2.0	Frt.	3	20	1908	Collegehill, Ky	Louisville, Ky.
207112		Ga. s.	Bertha M	11	10	31.4	10.5	3.7	Fsh.	3	20	1901	Walker Point, Mich	Grand Haven, Mich.
210737		Ga. s.	Bertha M	6	6	21.4	7.9	3.0	Fsh.	2	7	1911	Green Bay, Wis	Milwaukee, Wis.
203649		Ga. s.	Bertha Male	8	6	42.6	13.5	2.5	Frt.	1		1906	Crittenden, Va	Norfolk, Va.
3505		Ga. s.	Bertha May	12	8	32.0	13.9	3.4	Pas.	0	15	1878	Mystic, Conn	Providence, R. I.
203410		*Ga. p.	Bertha Shumate	6	6	44.3	10.5	2.0	Fer.	2		1904	Higginsport, Ohio	Cincinnati, Ohio.
209099		Ga. s.	Bertha W	19	17	37.5	11.2	5.0	Fsh.	2	30	1910	Manitowoc, Wis	Grand Haven, Mich.
201347		Ga. s.	Bertie	12	9	49.0	13.8	3.6	Frt.	1		1904	Morehead City, N. C	Beaufort, N. C.
204421		Ga. s.	Bertie	20	14	43.0	15.0	4.6	Pas.	2		1907	Essington, Pa	Bridgeton, N. J.
3075		Ga. s.	Bertie Bransford	6	5	29.0	12.7	2.9		0		1878	Patchogue, N. Y	Greenport, N. Y.

[1] Formerly st. s. Alafia. [2] Formerly *ga. p. Winnie. [3] Formerly ga. s. Leah A. Wedmore.

MERCHANT STEAM VESSELS OF THE UNITED STATES—Continued.

Official No.	Signal letters.	Rig.	Name of vessel.	Gross tonnage.	Net tonnage.	Length.	Breadth.	Depth.	Service.	Crew.	Indicated horsepower.	When built.	Where built.	Home port (where permanent document issues).
						Feet.	*Feet.*	*Feet.*						
3048	....	Ga. s.	Bertie E. Tull	236	165	125.4	21.8	6.1	Frt.	8	60	1895	Pocomoke City, Md	Baltimore, Md.
3811	.....	Ga. s.	Bertie L. Fresla	9	6	36.9	13.8	2.9	Frt.	1	.....	1899	Hansboro, Miss	Gulfport, Miss.
201912	K. T. S. J.	St. s.	[1] BERWIND	2,589	1,107	288.9	39.3	22.5	Frt.	30	800	1893	Sunderland, England	New York, N. Y.
3122	.....	St. s.	Bessie	89	44	97.2	20.6	6.4	Frt.	7	114	1880	Fairhaven, Mich	Cleveland, Ohio.
3314	.....	Ga. s.	Bessie	16	15	37.9	14.0	4.3	Frt.	2	.....	1886	Noank, Conn	Stamford, Conn.
3560	.....	St. s.	Bessie	116	79	100.4	25.8	7.1	Pas.	5	100	1892	Athens, N. Y	New York, N. Y.
3762	.....	Ga. s.	Bessie	11	11	33.0	12.5	4.4	Msc.	2	.....	1898	Burton, Wash	Pt. Townsend, Wash.
3863	.....	Ga. s.	Bessie	21	21	46.5	15.8	7.0	Fsh.	6	.....	1900	Gloucester, Mass	S. W. Harbor, Me.
3880	.....	Ga. s.	Bessie	9	6	35.3	9.2	3.2	Fsh.	2	.....	1900	James Island, S. C	Charleston, S. C.
204523	.....	St. s.	Bessie	15	10	48.2	9.3	2.8	Pas.	2	45	1907	Bellingham Wash	Pt. Townsend, Wash.
210322	.....	Ga. s.	Bessie	15	10	44.6	11.5	4.9	Frt.	1	12	1912	Baltimore, Md	Baltimore, Md.
201816	.....	Ga. s.	Bessie A	9	9	33.6	9.4	4.4	Fsh.	6	10	1901	South Boston, Mass	Gloucester, Mass.
3468	.....	Ga. s.	Bessie B	8	7	32.7	13.4	4.0	Pas.	1	.....	1890	Glenwood, N. Y	New York, N. Y.
201636	.....	*Ga. p.	Bessie B	14	9	46.0	12.0	3.0	Msc.	1	16	1904	Lake Charles, La	Lake Charles, La.
3124	.....	Ga. s.	Bessie Fiske	5	5	26.4	11.8	3.3	Msc.	1	.....	1880	New Shoreham, R. I	Newport, R. I.
3564	.....	Ga. s.	Bessie Hamblen	19	10	61.0	16.0	4.4	Oys.	1	.....	1892	Fairmount, Md	Newport News, Va.
203358	.....	Ga. s.	Bessie K	11	8	42.8	8.9	2.9	Pas.	1	40	1909	St. Louis, Mo	St. Louis, Mo.
203060	.....	Ga. s.	Bessie L	14	8	50.2	13.5	5.3	Frt.	2	.....	1905	Lubec, Me	Eastport, Me.
3668	.....	Ga. s.	Bessie Lee	6	6	37.6	11.3	3.7	Frt.	1	.....	1895	Wallisville, Tex	Galveston, Tex.
205175	.....	Ga. s.	Bessie M	9	5	30.0	12.0	5.9	Fsh.	1	.....	1908	Bremen, Me	Portland, Me.
3490	.....	Ga. s.	Bessie May	13	10	48.0	14.0	3.9	Msc.	1	.....	1890	Harlowe, N. C	Newbern, N. C.
3542	.....	Ga. s.	Bessie May	18	14	40.6	15.6	7.3	Fsh.	2	.....	1892	Swans Island, Me	Lubec, Me.
3714	.....	Ga. s.	Bessie R	7	7	29.0	11.3	3.5	Pas.	1	.....	1897	New Haven, Conn	New Haven, Conn.
200251	.....	*St. p.	[2] Bessie Rone	47	47	71.0	18.0	2.5	Pas.	7	.....	1903	Dyersburg, Tenn	Louisville, Ky.
204552	.....	*Ga. p.	Bessie S	7	6	40.4	10.6	3.0	Pas.	0	12	1906	Muscatine, Iowa	Memphis, Tenn.
145326	.....	Ga. s.	[3] Bessie V	8	6	32.0	13.6	3.0	Msc.	1	.....	1883	Patchogue, N. Y	Patchogue, N. Y.
206159	.....	*Ga. p.	Bessie W	14	14	44.0	12.0	2.6	Msc.	2	15	1909	Muscatine, Iowa	Memphis, Tenn.
3172	.....	Ga. s.	Bessie Waller	5	5	44.4	13.3	3.0	Oys.	2	.....	1877	Somerset Co., Md	Annapolis, Md.
3103	.....	Ga. s.	Bessie Wilson	12	11	35.5	13.9	3.3	Msc.	1	.....	1879	West Creek, N. J	Newark, N. J.
3892	.....	Ga. s.	Bessie A. Anderson	18	13	47.2	15.5	6.9	Frt.	2	.....	1901	Eastport, Me	Eastport, Me.
3899	.....	St. s.	Bessie H. Dantzler	108	74	90.0	22.0	11.6	Tow.	10	500	1901	Scranton, Miss	Gulfport, Miss.
204198	.....	Ga. s.	Bessie M. Dugan	49	22	69.8	17.3	7.5	Fsh.	11	60	1907	East Boothbay, Me	Boston, Mass.
202697	.....	Ga. s.	Beth	10	9	41.8	12.4	3.3	Frt.	1	.....	1905	Cove, Tex	Galveston, Tex.
135984	.....	St. s.	[4] BETHLEHEM	2,633	1,902	290.0	40.8	13.6	Pas.	23	1,500	1888	Cleveland, Ohio	Buffalo, N. Y.
161708	.....	St. s.	[5] Bethnia	57	28	81.4	16.1	8.4	Frt.	7	.....	1893	Boston, Mass	Boston, Mass.
210780	.....	Ga. s.	Betsy	8	5	31.0	9.5	4.2	Tow.	1	16	1912	Seattle, Wash	Seattle, Wash.
3779	.....	*St. p.	BETSEY ANN	205	205	165.0	39.0	5.5	Pas.	18	336	1890	Dubuque, Iowa	Natchez, Miss.
206484	.....	Ga. y.	Betsy Jane II	22	17	48.4	11.7	5.5	Yct.	1	32	1909	Boston, Mass	Boston, Mass.
3064	.....	St. s.	Betsy Ross	33	22	57.7	15.5	6.7	Tow.	4	180	1903	.....do	Deer Isle, Me.
202321	.....	St. s.	Betsy Ross	39	26	54.2	16.1	7.5	Tow.	2	140	1905	Chelsea, Mass	Boston, Mass.
208715	.....	Ga. s.	Betsy Ross	6	5	28.0	12.0	3.0	Pas.	2	20	1909	Camden, N. J	Philadelphia, Pa.
206942	.....	Ga. s.	Bettie C	8	5	33.0	7.5	6.8	Msc.	1	12	1909	Beaumont, Tex	Port Arthur, Tex.
210731	.....	*Ga. p.	Bettie Clyde	8	8	56.6	12.7	2.0	Tow.	2	12	1912	Section, Ala	Chattanooga, Tenn.
202802	.....	Ga. s.	Bettina	6	6	30.2	11.9	3.9	Frt.	2	.....	1906	Apalachicola, Fla	Apalachicola, Fla.
204913	.....	Ga. y.	Bettina	17	14	53.0	10.5	5.2	Yct.	2	.....	1907	New York, N. Y	Oswego, N. Y.
77485	.....	St. s.	[6] Betty	22	15	48.0	13.8	5.0	Tow.	6	.....	1901	Athens, N. Y	Albany, N. Y.
201370	.....	Ga. s.	Betty	19	17	51.5	13.3	3.7	Fsh.	1	.....	1904	Astoria, Oreg	Ketchikan, Alaska.
202350	K. V. B. L.	Ga. y.	Betty	55	55	64.0	18.8	9.3	Yct.	3	.....	1905	Tottenville, N. Y	Philadelphia, Pa.
210103	.....	Ga. s.	Betty	22	15	43.0	13.0	5.2	Fsh.	6	30	1912	Seattle, Wash	Seattle, Wash.
205108	K. W. P. T.	St. p.	Betty Alden	775	447	183.4	31.0	11.5	Pas.	25	1,000	1908	Boston, Mass	Boston, Mass.
3534	.....	St. s.	Beulah	10	6	46.0	8.0	4.0	Tow.	2	.....	1891	Morgan City, La	Brashear, La.
3619	.....	Ga. s.	Beulah	8	7	26.0	12.5	4.3	Pas.	1	.....	1893	Mystic, Conn	Bridgeport, Conn.
3728	.....	Ga. s.	Beulah	13	11	41.7	12.0	4.3	Tow.	2	.....	1897	Mount Pleasant, S. C	Charleston, S. C.
202208	.....	*Ga. p.	Beulah Ray	12	12	63.0	11.5	2.5	Pas.	12	.....	1905	Vincennes, Ind	Evansville, Ind.
207885	.....	Ga. s.	Beulah W	6	5	30.0	9.6	3.2	Fsh.	1	10	1909	Naubinway, Mich	Grand Haven, Mich.
3483	.....	Ga. s.	Beulah M. Holland	10	9	51.0	13.6	3.5	Frt.	1	.....	1890	St. Peters, Md	Cape Charles, Va.
3266	.....	Ga. s.	Beulah and Pearl	25	18	55.0	17.7	5.0	Oys.	2	.....	1883	Pocomoke City, Md	Newport News, Va.
3189	.....	St. p.	*Beverly*	439	318	145.0	30.0	7.8	Fer.	6	612	1882	Wilmington, Del	Camden, N. J.
3329	K. D. F. B.	St. s.	[7] Beverly	1,413	1,012	222.9	35.7	22.2	Pas.	40	.....	1885	Baltimore, Md	New York, N. Y.
207951	.....	Ga. s.	Bide-a-Wee	13	13	40.5	12.6	3.5	Pas.	2	40	1910	Palm Beach, Fla	Philadelphia, Pa.
207029	.....	Ga. s.	Big Bill	10	7	42.0	10.0	3.6	Tow.	1	50	1909	Jacksonville, Fla	Jacksonville, Fla.
209180	.....	Ga. s.	Big Chief	10	8	35.2	11.9	3.8	Pas.	1	30	1910	New York, N. Y	Norfolk, Va.
211392	.....	Ga. s.	Big Chief	8	6	30.1	9.3	3.6	Pas.	1	10	1913	Marshfield, Oreg	Coos Bay, Oreg.
200627	.....	St. s.	Big Four	26	13	49.5	14.0	4.0	Tow.	5	.....	1904	Georgetown, S. C	Georgetown, S. C.
210163	.....	Ga. s.	Big Joe	7	6	27.5	10.3	3.0	Tow.	1	28	1909	Douglas, Mich	Grand Haven, Mich.
209956	.....	Ga. s.	Big Peder	14	13	32.4	10.4	3.8	Fsh.	3	16	1911	Green Bay, Wis	Milwaukee, Wis.
206607	.....	Ga. s.	Big Star	12	11	45.5	10.8	4.2	Pas.	1	30	1909	Chicago, Ill	Chicago, Ill.
208092	.....	Ga. s.	Bill	7	6	39.0	6.5	2.7	Pas.	1	20	1903	Jacksonville, Fla	Jacksonville, Fla.
210404	.....	Ga. s.	Billiken	12	11	50.0	13.6	3.0	Pas.	2	25	1910	Cairo, Ill	Cairo, Ill.
200592	.....	Ga. s.	Billy B	7	6	33.3	9.6	4.0	Pas.	1	15	1907	Clinton, Conn	New Haven, Conn.
208513	.....	*Ga. p.	Billy Boy	7	5	28.2	6.7	2.9	Pas.	1	4	1910	Memphis, Tenn	Memphis, Tenn.
3239	.....	*St. p.	Billy Martin	28	22	89.0	14.3	4.0	Tow.	3	.....	1883	Charleston, W. Va	Cincinnati, Ohio.
95712	.....	St. s.	[8] *Binghamton*	2,143	1,549	265.5	39.7	13.2	Frt.	19	850	1882	Buffalo, N. Y	Buffalo, N. Y.
201734	.....	St. s.	BINGHAMTON	1,462	676	187.5	43.4	16.5	Fer.	7	1,400	1905	Newport News, Va	New York, N. Y.

[1] Formerly British st. s. Boston City.
[2] Formerly st. s. Caruthersville.
[3] Formerly sloop Twin Brothers.
[4] Formerly st. s. E. P. Wilbur.
[5] Formerly st. y. Varuna.
[6] Formerly st. s. John Duff.
[7] Formerly st. s. Baltimore.
[8] Formerly st. s. H. J. Jewett.

MERCHANT STEAM VESSELS OF THE UNITED STATES—Continued.

Official No.	Signal letters.	Rig.	Name of vessel.	Gross tonnage.	Net tonnage.	Length.	Breadth.	Depth.	Service.	Crew.	Indicated horsepower.	When built.	Where built.	Home port (where permanent document issues).
						Feet.	*Feet.*	*Feet.*						
206803	.....	St. s.	Birch & Jacobson	64	44	60.1	21.0	3.5	Pld.	5	35	1909	Astoria, Oreg.	Astoria, Oreg.
3908	.....	Ga. s.	Bird	14	9	48.3	12.9	3.6	Fsh.	3	.....	1901	Marco, Fla.	Key West, Fla.
3953	.....	Ga. s.	Birdie B	8	8	37.0	7.5	3.0	Pas.	1	.....	1902	Lyons, Iowa	St. Louis, Mo.
205546	.....	Ga. s	Birdie Estell	12	9	49.2	10.5	6.4	Frt.	1	15	1908	Shiloh, N. C.	Elizabeth City, N. C.
3522	.....	Ga. s.	Birdie and Etta	7	6	30.9	12.7	3.4	Fsh.	1	.....	1884	Bayshore, N. J.	Patchogue, N. Y.
208071	.....	St. s.	Birmingham	23	16	53.4	14.5	6.0	Fsh.	6	80	1910	Erie, Pa.	Chicago, Ill.
208385	.....	Ga. s.	Birmingham	11	8	40.7	9.6	3.0	Pas.	1	35	1911	Everett, Wash.	Pt. Townsend, Wash.
210945	.....	Ga. s.	Birnie May	12	10	48.4	14.2	3.3	Frt.	1	25	1913	Norfolk, Va.	Norfolk, Va.
3716	.....	St. s.	[1] *Biscayne*	99	48	95.6	19.0	7.6	Tow.	12	.....	1881	Wilmington, Del.	Jacksonville, Fla.
3398	.....	St. s.	Bismarck	124	62	94.6	22.2	10.0	Tow.	7	425	1888	Philadelphia, Pa.	Bath, Me.
3960	.....	Ga. s.	Bismarck	21	14	47.0	12.5	4.4	Pas.	1	.....	1903	Seattle, Wash.	Pt. Townsend, Wash.
77279	.....	*Ga. p.	[2] Bismarck	93	93	120.0	21.0	4.0	Tow.	5	.....	1896	Bismarck, N. Dak.	Pembina, N. Dak.
203836	.....	Ga. s.	Bit o' Blarney	8	8	34.8	9.9	4.2	Pas.	1	24	1905	Pawtuxet, R. I.	Providence, R. I.
3872	.....	Ga. s.	Bivalve	14	11	48.2	16.8	4.0	Oys.	5	.....	1901	Patchogue, N. Y.	Patchogue, N. Y.
205973	.....	Ga. s.	Black Bird	15	10	40.0	12.0	5.0	Frt.	1	18	1908	Irvington, Va.	Tappahannock, Va.
3370	.....	St. s.	Black Diamond	91	65	98.3	17.5	7.7	Frt.	2	.....	1887	Wilmington, Del.	Philadelphia, Pa.
3937	.....	St. s.	Black Diamond	619	482	152.0	35.7	11.6	Lgt.	8	410	1902	Cleveland, Ohio	Cleveland, Ohio.
206295	.....	Ga. s.	Black Diamond	8	7	30.5	9.8	3.7	Fsh.	2	10	1906	Cheboygan, Mich.	Grand Haven, Mich.
211321	.....	Ga. s.	Black Eagle	10	8	34.6	9.3	3.6	Tow.	1	18	1913	South Jacksonville, Fla.	Jacksonville, Fla.
2219	.....	Ga. s.	Black Hawk	15	14	39.6	14.0	6.3	Frt.	2	.....	1850	Duxbury, Mass.	Deer Isle, Me.
3607	.....	Ga. s.	Black Hawk	8	8	45.0	12.8	3.7	Frt.	1	.....	1893	Crisfield, Md.	Norfolk, Va.
3622	.....	St. s.	Black Hawk	34	17	80.0	[3]15.0	5.8	Tow.	4	.....	1894	Stillwater, Minn.	Vicksburg, Miss.
206594	.....	*St. p.	Black Hawk	125	125	135.0	27.5	4.5	Pas.	18	200	1909	Wabasha, Minn.	Rock Island, Ill.
209447	.....	Ga. s.	Blackhawk	11	10	31.0	9.8	3.8	Fsh.	3	18	1911	Green Bay, Wis.	Milwaukee, Wis.
3866	.....	*St. p.	Black Prince	159	100	91.6	19.6	4.6	Pas.	6	96	1901	Everett, Wash.	Pt. Townsend, Wash.
3721	.....	St. s.	Black Rock	1,997	1,536	237.0	43.0	23.0	Frt.	17	550	1897	Port Huron, Mich.	Chicago, Ill.
204875	.....	St. s.	Black River	8	7	52.0	11.0	2.8	Frt.	3	.....	1907	Strawhorn Landing, N. C.	Wilmington, N. C.
3801	.....	Ga. s	Blanch	10	8	46.2	13.0	2.7	Msc.	1	.....	1899	Beaufort, N. C.	Key West, Fla
204645	.....	Ga. s.	Blanch P	11	9	39.0	11.6	4.2	Fsh.	2	32	1907	Port Clinton, Ohio	Sandusky, Ohio.
2328	.....	Ga. s.	Blanche	19	16	45.0	17.2	4.3	Fsh.	2	.....	1857	Greenville, N. J.	Patchogue, N. Y.
3079	.....	St. s.	*Blanche*	94	47	83.0	17.9	10.0	Tow.	9	.....	1878	Philadelphia, Pa.	Wilmington, N. C.
3168	.....	St. s.	Blanche	54	27	70.8	18.0	7.8	Tow.	4	.....	1881	Boston, Mass.	Boston, Mass.
3257	.....	St. s.	Blanche	97	81	81.0	21.3	6.0	Pas.	6	.....	1883	Newbern, N. C.	Norfolk, Va.
202388	.....	Ga. s.	Blanche	12	7	58.8	11.9	3.8	Oys.	1	17	1905	Irvington, Va.	Tappahannock, Va.
203797	.....	Ga. p.	Blanche	84	66	62.0	15.0	3.2	Pas.	8	.....	1906	Jackson, Ala.	Mobile, Ala.
208110	.....	St. s.	Blanche	41	23	69.2	13.3	6.9	Pas.	3	60	1893	Rome, N. Y.	Tappahannock, Va.
210687	.....	Ga. s.	Blanche	9	6	40.0	9.8	3.4	Oys.	1	10	1912	Enoch, Va.	Reedville, Va.
3834	.....	St. s.	Blanche A	8	5	49.0	8.0	4.0	Tow.	2	.....	1900	Morgan City, La.	Brashear, La.
206740	.....	Ga. s.	Blanche A	10	6	32.2	11.8	6.0	Fsh.	2	8	1909	Friendship, Me.	Rockland, Me.
3669	.....	Ga. s.	Blanche Eaton	9	9	27.5	10.5	6.1	Fsh.	1	.....	1895	.....do.....	Machias, Me.
206632	.....	Ga. s.	Blanche Irene	8	5	32.6	10.4	4.8	Pas.	1	14	1909	Chelsea, Mass.	Boston, Mass.
3663	.....	St. s.	[4] Blanche S	8	7	30.0	11.0	3.0	Fsh.	2	.....	1894	West Bay City, Mich.	Sandusky, Ohio.
3876	.....	Ga. s.	Blanche F. Irving	26	26	52.6	16.8	7.0	Fsh.	8	.....	1901	Gloucester, Mass.	Gloucester, Mass.
203319	.....	Ga. s.	Blanche Viola Goss	10	7	32.6	11.9	4.8	Msc.	1	.....	1906	Bath, Me.	New York, N. Y.
3573	.....	St. s.	Blanco	31	9	61.5	15.6	4.7	Frt.	2	.....	1893	Marshfield, Oreg.	San Francisco, Cal.
3608	.....	St. s.	Blazer	46	23	72.0	18.6	7.0	Pas.	4	.....	1893	Apalachicola, Fla.	Apalachicola, Fla.
3201	.....	St. p.	Block Island	757	566	187.2	33.0	11.6	Pas.	14	350	1882	Noank, Conn.	New London, Conn.
3405	.....	St. s.	Blonde	15	7	41.4	11.8	4.5	Pas.	2	.....	1888	Boston, Mass.	Marblehead, Mass.
110464	.....	St. s.	[4] Bloomsburg	87	43	79.4	23.5	8.8	Frt.	4	100	1881	Wilmington, Del.	New York, N. Y.
205490	.....	Ga. s.	Blossom No. 2	8	5	36.0	9.2	4.5	Pas.	1	20	1908	San Francisco, Cal.	San Francisco, Cal.
204741	.....	Ga. s.	Bluebell	7	6	26.0	12.3	3.9	Fsh.	1	.....	1900	———— Mass.	New York, N. Y.
211226	L.C.W.Q.	Ga. y.	BLUE BIRD	157	106	118.9	18.8	9.0	Yct.	10	250	1913	New York, N. Y.	Chicago, Ill.
2002	.....	Ga. s.	Blue Dick	6	6	31.0	9.3	3.9	Msc.	1	.....	1844	Baltimore, Md.	Annapolis, Md.
3839	.....	St. s.	Blue Jay	18	12	43.9	13.0	6.2	Msc.	1	.....	1900	Fall River, Mass.	Boston, Mass.
208002	.....	Ga. s.	Blue Jay	6	6	31.0	8.0	2.9	Pas.	2	.....	1910	Metropolis, Ill.	Paducah, Ky.
210134	.....	*Ga. p.	Blue Jay	7	7	33.0	8.0	3.0	Tow.	1	12	1912	Muscatine, Iowa	Rock Island, Ill.
209258	.....	*Ga. p.	Blue Point	14	14	41.6	12.0	3.0	Fsh.	2	16	1911	New Boston, Ill.	Do.
75481	.....	St. s.	[5] Blue Ridge	66	44	78.5	18.4	8.6	Msc.	4	.....	1873	Philadelphia, Pa.	New York, N. Y.
3038	.....	Ga. s.	Blue Rock	11	10	37.0	14.2	4.0	Fsh.	1	.....	1878	Penny Bridge, N. Y.	Patchogue, N. Y.
204025	.....	*St. p.	Blue Spot	87	87	115.6	23.6	3.7	Tow.	12	.....	1907	Point Pleasant, W. Va.	Evansville, Ind.
2702	.....	St. s.	Blue Stone	20	14	55.0	13.0	5.0	Tow.	2	.....	1868	Philadelphia, Pa.	New York, N. Y.
2730	.....	St. s.	Blue Stone Co.	21	10	55.0	13.5	5.1	Tow.	3	.....	1869	Malden, N. Y.	Do.
3907	.....	*St. p.	Blue Wing	40	13	62.0	11.0	1.5	Tow.	4	.....	1901	Madison, Ind.	Louisville, Ky.
3188	.....	*St. p.	Boaz	623	623	193.0	44.4	6.5	Tow.	50	.....	1882	Pittsburgh, Pa.	Pittsburgh, Pa.
3720	.....	*St. p.	Bob Dudley	196	159	160.0	29.0	3.8	Pas.	43	185	1897	Jeffersonville, Ind.	Nashville, Tenn.
209456	.....	*St. p.	BOB LEE, JR.	200	126	143.9	32.9	5.6	Pas.	25	300	1911	Memphis, Tenn.	New York, N. Y.
2867	.....	St. s.	Bob Stephenson	18	9	50.0	13.4	6.1	Tow.	5	.....	1872	Buffalo, N. Y.	Grand Haven, Mich.
3262	.....	St. s.	Bob Teed	45	22	64.2	18.7	8.7	Tow.	3	.....	1883	Saugatuck, Mich.	Milwaukee, Wis.
208349	.....	Ga. s.	Bob White	14	9	47.5	10.5	2.6	Pas.	1	.....	1911	New Berlin, Fla.	St. Marys, Ga.
3737	.....	Ga. s.	Bob-O-Link	5	5	31.0	11.9	3.0	Frt.	1	.....	1897	Clayton, N. Y.	Cape Vincent, N. Y.
3972	.....	Ga. s.	Bobolink	9	7	36.0	8.0	4.0	Fsh.	1	12	1903	Atlantic City, N. J.	Somers Point, N. J.
206948	.....	Ga. s.	Bogdan	14	9	39.0	12.5	3.7	Fsh.	6	30	1909	Seattle, Wash.	Pt. Townsend, Wash.
107408	.....	St. s.	[6] BOHEMIA	117	79	84.6	19.0	8.8	Tow.	8	450	1898	Philadelphia, Pa.	Philadelphia, Pa.
203266	K.V.M.S.	St. y.	Bohemian	72	41	84.0	15.7	8.9	Yct.	7	350	1906	Boston, Mass.	Boston, Mass.
106491	.....	Ga. y.	Boles Penrose	23	15	62.2	12.0	4.1	Yct.	2	.....	1887	Newburyport, Mass.	Philadelphia, Pa.

[1] Formerly Mexican st. Asturias.
[2] Fomerly *Ga. p. John Bloodgood.
[3] Formerly st. s. Bertha Wallace.
[4] Formerly st. s. Ridgway Park.
[5] Formerly st. s. {a Jacob Myers. b Edwin Hawly.
[6] Formery st. s. Albert H. Ellis.

MERCHANT STEAM VESSELS OF THE UNITED STATES—Continued.

Official No.	Signal letters.	Rig.	Name of vessel.	Gross tonnage.	Net tonnage.	Length.	Breadth.	Depth.	Service.	Crew.	Indicated horsepower.	When built.	Where built.	Home port (where permanent document issues).
						Feet.	*Feet.*	*Feet.*						
3912	.....	Ga. s.	Bolinas	23	16	49.0	15.2	5.0	Fsh.	3	30	1901	Alameda, Cal	Los Angeles, Cal.
3114	K.D.H.G.	St. s.	*Bolivar*	234	117	127.1	23.2	9.6	Tow.	6	.....	1885	Philadelphia, Pa	New York, N. Y.
204969	.....	Ga. s.	Holly Sours	9	6	28.9	9.0	3.2	Frt.	2	.....	1908	Camano, Wash	Pt. Townsend, Wash.
3795	.....	St. s.	Bon-Accord	42	28	67.3	14.4	5.0	Tow.	9	85	1899	Georgetown, S. C	Jacksonville, Fla.
3626	.....	St. s.	Bon Ami	226	149	108.2	21.8	6.4	Pas.	16	240	1894	Saugatuck, Mich	Milwaukee, Wis.
207491	L.B.M.W.	Ga. y.	Bonheur	54	36	68.0	20.1	5.6	Yct.	2	40	1910	Trenton, N. J	Philadelphia, Pa.
201421	.....	[6]Ga. p.	Bon Homme	20	20	54.0	18.4	3.4	Fer.	2	.....	1904	Tabor, S. Dak	Sioux City, Iowa.
206725	.....	[6]Ga. p.	Bon Secour	12	8	43.0	9.0	2.5	Tow.	1	15	1906	Morgan City, La	New Orleans, La.
202228	K.T.W.L.	Ga. y.	[1]Bon Temps	17	12	50.2	9.0	5.0	Yct.	1	.....	1905	Boston, Mass	Key West, Fla.
2576	.....	Ga. s.	Bonita	11	7	37.6	13.5	3.6	Frt.	1	.....	1868	San Quentin, Cal	San Francisco, Cal.
3066	.....	Ga. s.	Bonita	7	7	33.4	12.5	3.2	Pas.	1	.....	1866	Canarsie, N. Y	New York, N. Y.
3554	.....	St. y.	Bonita	73	49	110.2	16.6	6.6	Yct.	6	.....	1892	Detroit, Mich	Milwaukee, Wis.
3630	.....	St. s.	Bonita	28	13	56.0	12.5	6.6	Fsh.	4	.....	1894	Boston, Mass	Boston, Mass.
3641	.....	Ga. s.	Bonita	10	7	32.7	12.7	2.3	Pas.	1	.....	1894	Willapa, Wash	Pt. Townsend, Wash.
3846	.....	St. s.	Bonita	32	20	58.6	15.0	7.5	Tow.	6	.....	1900	Eagle Harbor, Wash	Eureka, Cal.
3968	.....	St. s.	BONITA	58	39	63.3	17.3	9.0	Tow.	3	.....	1903	Ferrysburg, Mich	Chicago, Ill.
203405	.....	Ga. s.	Bonita	19	13	49.0	12.4	4.1	Pas.	3	.....	1906	Tacoma, Wash	Tacoma, Wash.
204144	.....	Ga. s.	Bonita	14	11	45.6	9.2	3.1	Pas.	1	.....	1907	Marshfield, Oreg	Coos Bay, Oreg.
204466	.....	Ga. y.	Bonita	9	6	27.0	11.6	4.1	Yct.	1	.....	1907	Burton, Wash	Tacoma, Wash.
206551	.....	Ga. s.	Bonita	5	5	24.9	10.0	3.5	Pas.	2	6	.....	.....	Newark, N. J.
3334	.....	Ga. s.	Bonito	14	11	50.0	12.3	3.5	Tow.	3	.....	1885	Clearwater, Fla	Key West, Fla.
3507	.....	Ga. s.	Bonito	14	13	35.8	13.0	5.6	Pas.	4	.....	1889	Nyack, N. Y	Somers Point, N. J.
3950	K.S.F.C.	Ga. y.	Bonito	159	152	94.5	23.0	4.4	Yct.	3	50	1902	Croton-on-Hudson, N.Y.	New York, N. Y.
207236	.....	Ga. s.	Bonito	13	9	38.3	12.5	5.2	Frt.	1	18	1910	Oakland, Cal	San Francisco, Cal.
208496	.....	Ga. s.	Bonito	98	52	78.6	21.6	7.8	Tow.	3	100	1911	San Francisco, Cal	Do.
3722	.....	[6]St. p.	Bonne	41	41	81.2	22.4	3.0	Fer.	2	.....	1897	South Point, Ohio	Cincinnati, Ohio.
3936	.....	[6]Ga. p.	Bonnie Belle	10	10	44.0	8.0	3.0	Pas.	1	.....	1902	Belleview, Iowa	Rock Island, Ill.
204467	.....	Ga. s.	Bonnie C	14	9	46.5	12.6	4.6	Fsh.	1	.....	1907	Tacoma, Wash	Seattle, Wash.
206946	.....	Ga. s.	Bonnie Doon	30	20	61.5	12.0	5.3	Pas.	2	60	1909	Alameda, Cal	San Francisco, Cal.
206710	.....	[6]Ga. p.	Bonnie E	6	6	42.4	9.0	1.8	Frt.	2	8	1909	Terre Haute, Ind	Evansville, Ind.
3594	.....	Ga. s.	Bonnie Jean	8	8	27.9	11.3	6.0	Fsh.	1	.....	1893	Bremen, Me	St. George, Me.
205006	.....	Ga. y.	Bonnie Jean	20	11	42.0	13.2	3.8	Yct.	2	24	1908	Atlantic City, N. J	New York, N. Y.
207863	.....	Ga. s.	Bonnie Jean	11	8	36.0	10.2	4.0	Pas.	1	20	1910	Seattle, Wash	Seattle, Wash.
211256	.....	Ga. s.	Bonny	12	8	46.0	13.8	3.0	Frt.	1	27	1913	Cedar Bayou, Tex	Galveston, Tex.
203954	.....	Ga. s.	Bonton	11	7	38.8	10.2	4.1	Pas.	1	.....	1907	Hartsteine, Wash	Seattle, Wash.
3842	.....	St. p.	Boone No. 5	38	38	64.7	34.5	4.2	Fer.	4	.....	1900	Constance, Ky	Cincinnati, Ohio.
204233	K.W.D.N.	St. s.	BOOTHBAY	334	224	126.0	33.0	10.0	Pas.	11	600	1907	Philadelphia, Pa	Boston, Mass.
209838	.....	[6]Ga. p.	Boots	13	13	48.7	13.7	2.5	Frt.	4	25	1911	Bagnell, Mo	Kansas City, Mo.
3401	.....	Ga. s.	Bo Peep	27	19	62.5	12.0	5.7	Tow.	2	.....	1888	City Island, N. Y	Norfolk, Va.
3590	.....	Ga. s.	Bo Peep	7	5	27.0	12.0	4.2	Fsh.	2	.....	1893	Noank, Conn	Stonington, Conn.
2929	.....	St. s.	Border City	84	57	87.3	24.0	8.1	Frt.	4	175	1872	Fall River, Mass	New York, N. Y.
203717	.....	[6]Ga. p.	Borealis	8	8	47.0	9.0	1.4	Tow.	1	25	1906	Cloverport, Ky	Wheeling, W. Va.
3407	.....	[6]St. p.	Borealis Rex	89	89	112.5	22.0	4.3	Pas.	8	.....	1888	Stillwater, Minn	Brashear, La.
209321	.....	Ga. y.	Boreas	33	22	60.0	15.2	4.2	Yct.	2	30	1911	Bayhead, N. J	Perth Amboy, N. J.
210819	.....	Ga. s.	Bori	5	5	29.8	7.6	3.6	Frt.	1	25	1912	Georgetown, S. C	Georgetown, S. C.
209315	L.C.F.S.	St. s.	BORINQUEN	2,551	1,992	247.0	43.7	29.3	Frt.	31	1,350	1911	Ecorse, Mich	Wilmington, Del.
205634	.....	Ga. s.	Bostock	10	8	37.8	10.8	3.5	Pas.	2	10	1906	Woodhaven, N. Y	New York, N. Y.
3583	.....	Ga. s.	Boston	11	5	50.2	10.9	3.6	Tow.	3	.....	1893	Chicago, Ill	Galveston, Tex.
200941	K.T.D.G.	St. s.	BOSTON	3,626	2,466	292.6	63.0	20.4	Frt.	75	5,000	1904	Quincy, Mass	Fall River, Mass.
210690	.....	St. s.	BOSTON	4,184	3,283	350.0	48.1	30.9	Frt.	20	2,000	1913	Ecorse, Mich	Buffalo, N. Y.
202776	K.V.F.C.	Ga. y.	[4]Bostonian	53	46	74.7	13.0	5.9	Yct.	5	105	1906	New York, N. Y	Boston, Mass.
130512	K.H.S.B.	St. s.	[3]*Boswell*	311	155	125.0	25.0	14.7	Tow.	12	650	1890	Camden, N. J	Do.
3016	.....	St. s.	Bonker	125	85	87.5	22.4	10.3	Tow.	6	200	1902	Tottenville, N. Y	New York, N. Y.
200944	.....	St. s.	[4]Bonker No. 2	179	122	95.4	25.8	11.3	Frt.	11	579	1904	....do	Do.
3909	.....	St. s.	BOUND BROOK	1,016	501	200.0	44.0	17.3	Fer.	8	1,000	1901	Wilmington, Del	Do.
205355	.....	[6]Ga. p.	Bouquet	12	12	52.0	9.0	3.0	Pas.	2	7	1907	Cincinnati, Ohio	Paducah, Ky.
3485	.....	St. p.	Bouwery Bay	432	338	130.0	32.8	11.0	Fer.	5	464	1890	Greenpoint, N. Y	New York, N. Y.
204497	K.W.H.N.	St. s.	Bowdoin	756	448	192.1	38.8	13.8	Frt.	16	.....	1907	Prosper, Oreg	San Francisco, Cal.
3828	K.P.R.W.	St. s.	[5]Bowhead	381	243	133.5	29.5	16.1	Whl.	47	265	1871	Christiania, Norway	New Bedford, Mass.
201419	.....	[6]St. p.	Bowling Green	123	123	122.0	32.0	5.0	Pas.	22	586	1904	Jeffersonville, Ind	Evansville, Ind.
3777	K.P.B.F.	St. s.	Boxer	216	121	113.7	25.3	13.5	Tow.	13	550	1899	East Boston, Mass	Philadelphia, Pa.
206934	.....	Ga. s.	Brae	14	10	40.0	12.4	3.6	Fsh.	6	20	1909	Seattle, Wash	Pt. Townsend, Wash.
3833	.....	[6]St. p.	Braddock	150	95	135.0	24.0	4.0	Pas.	14	.....	1900	Elizabeth, Pa	Pittsburgh, Pa.
207868	.....	St. s.	[6]Bradley	112	63	78.0	19.8	9.2	Tow.	5	.....	1910	Perth Amboy, N. J	New York, N. Y.
3753	.....	St. s.	Bradwell	39	27	64.0	16.2	8.4	Tow.	7	.....	1898	Manitowoc, Wis	New Orleans, La.
202277	.....	St. s.	[7]*Bramble*	20	8	48.4	11.2	4.5	Pas.	2	.....	1379	Baltimore, Md	Elizabeth City, N. C.
2902	.....	St. s.	Brandon	47	23	72.0	16.2	7.3	Tow.	4	.....	1874	....do	New York, N. Y.
3915	.....	St. s.	BRANDON	1,062	639	200.5	37.0	17.3	Pas.	26	1,200	1902	Wilmington, Del	Do.
207301	.....	St. s.	BRANDON	2,338	1,691	244.0	43.2	27.2	Frt.	17	1,400	1910	Wyandotte, Mich	Buffalo, N. Y.
3318	.....	St. s.	*Brandywine*	407	215	177.5	25.1	8.5	Pas.	14	1,000	1885	Wilmington, Del	Wilmington, Del.
77136	.....	St. s.	[8]*Brandywine*	57	28	65.2	17.0	8.8	Tow.	7	202	1894	Philadelphia, Pa	Philadelphia, Pa.
205612	.....	Ga. s.	Brandywine	6	5	39.5	5.9	4.3	Pas.	1	30	1908	Brandywine, Ark	Memphis, Tenn.
3925	.....	St. s.	BRANSFORD	4,657	3,386	414.0	50.0	29.0	Frt.	23	1,500	1902	West Bay City, Mich	Cleveland, Ohio.
3550	.....	Gn. s.	Brant	29	28	60.0	18.7	4.6	Frt.	2	.....	1892	Roanoke Island, N. C	Charleston, S. C.
203987	.....	Ga. s.	Brant	13	9	48.5	12.7	2.9	Pas.	1	.....	1907	Bellingham, Wash	Pt. Townsend, Wash.

[1] Formerly ga. y. Clethra.
[2] Formerly ga. y. Kid.
[3] Formerly st. s. H. and W. 2.
[4] Formerly st. s. Robert Rogers.
[5] Formerly Norwegian st. s. Haardraade.
[6] Formerly st. s. W. P. Runyon.
[7] Formerly U. S. Lighthouse st. s. Bramble.
[8] Formerly st. s. John Reese.

MERCHANT STEAM VESSELS OF THE UNITED STATES—Continued.

Official No.	Signal letters.	Rig.	Name of vessel.	Gross tonnage.	Net tonnage.	Length.	Breadth.	Depth.	Service.	Crew.	Indicated horsepower.	When built.	Where built.	Home port (where permanent document issues).
						Feet.	*Feet.*	*Feet.*						
3467	K. J. F. C.	St. s.	BRAZIL	2,186	1,655	276.1	40.2	21.6	Frt.	19	1,000	1890	Buffalo, N. Y	Duluth, Minn.
204660	K.W.J.N.	St. s.	BRAZOS ⊙	6,399	4,077	401.0	54.0	26.3	Pas.	90	6,250	1907	Newport News, Va	New York, N. Y.
3120	J. T. R. S.	St. s.	*Breakwater* ⊙	1,065	793	201.0	30.0	19.3	Pas.	40	1,432	1880	Chester, Pa	San Francisco, Cal.
3924	.....	Ga. s.	Breakwater	14	12	47.9	16.0	3.5	Oys.	3	.....	1902	Greenport, N. Y	New Haven, Conn.
204704	K.W.L.F.	St. s.	Breakwater	140	95	102.6	22.6	8.3	Frt.	24	270	1907	Milton, Del	Wilmington, Del.
211012	.....	Ga. s.	Breakwater	55	40	75.0	18.0	6.5	Tow.	3	300	1913	Hilo, Hawaii	Honolulu, Hawaii.
205395	.....	Ga. y.	Breal	24	23	51.3	15.0	4.1	Yet.	1	12	1908	Brooklyn, N. Y	New York, N. Y.
210456	.....	Ga. s.	BREDERODE	14	12	33.2	8.9	4.9	Pas.	1	28	1912	Ferrysburg, Mich	Grand Haven, Mich.
3366	.....	Ga. s.	Breeze	11	10	33.0	14.1	5.3	Fsh.	2	.....	1887	Gloucester, Mass	Vinal Haven, Me.
3523	.....	St. s.	BREMEN	1,252	822	219.0	40.2	16.6	Fer.	7	1,000	1891	Newburgh, N. Y	New York, N. Y.
202999	.....	St. p.	Brewster	447	348	130.5	27.5	11.2	Fer.	7	500	1906	Boston, Mass	Boston, Mass.
81809	.....	St. p.	[1] BRIDGEPORT	1,310	854	243.3	36.9	14.6	Pas.	22	2,000	1902	Wilmington, Del	New London, Conn.
208386	.....	Ga. s.	Bridgeport	10	8	37.0	11.5	3.1	Fsh.	5	18	1911	Morehead City, N. C	Beaufort, N. C.
209371	.....	Ga. s.	Bridgeport No. 1	19	13	42.4	12.0	4.7	Tow.	3	41	1910	Bridgeport, Conn	Bridgeport, Conn.
203341	.....	St. s.	BRIDGETON	240	163	109.2	24.6	14.7	Tow.	7	700	1906	Wilmington, Del	New York, N. Y.
211089	.....	St. s.	Bridgit	594	381	173.4	38.7	14.7	Pas.	4	480	1913	San Francisco, Cal	San Francisco, Cal.
120775	.....	St. s.	[2] Brier	87	59	99.7	16.5	6.2	Cnl.	4	.....	1882	Chicago, Ill	Chicago, Ill.
3581	.....	St. s.	*Brigantine*	67	44	86.0	18.0	4.8	Pas.	6	.....	1893	Philadelphia, Pa	Charleston, S. C.
3680	.....	Ga. s.	Briganza	10	9	35.3	12.3	5.9	Fsh.	2	.....	1896	Bremen, Me	Provincetown, Mass.
3765	.....	Ga. s.	Brighton	11	7	35.4	12.5	5.0	Msc.	2	.....	1898	Seattle, Wash	Valdez, Alaska.
2884	.....	St. s.	Brilliant	44	22	64.5	16.0	7.2	Tow.	7	.....	1873	Philadelphia, Pa	New York, N. Y.
3859	.....	Ga. s.	Brilliant	12	9	37.7	14.0	4.1	Fsh.	3	.....	1900	St. Andrews Bay, Fla	Pensacola, Fla.
3955	.....	St. s.	BRILLIANT	81	55	74.0	18.0	9.0	Tow.	6	500	1903	Philadelphia, Pa	Philadelphia, Pa.
3742	.....	Ga. s.	Bring Gold	18	12	45.4	14.1	5.2	Frt.	1	.....	1897	Port Angeles, Wash	Seattle, Wash.
3819	.....	St. p.	BRINKERHOFF	317	200	111.0	27.5	11.5	Fer.	5	300	1899	Newburgh, N. Y	Albany, N. Y.
3447	.....	St. s.	*Brinton*	103	51	83.0	19.6	8.2	Tow.	10	442	1889	Philadelphia, Pa	Perth Amboy, N. J.
3602	.....	St. s.	*Bristol*	48	24	59.0	16.0	6.6	Tow.	5	.....	1893	.....do	Philadelphia, Pa.
3879	.....	St. s.	Bristol	48	21	67.9	16.9	6.2	Pas.	4	.....	1901	Bristol, Me	Bridgeport, Conn.
23471	.....	St. p.	[3] *Bristol*	424	266	175.1	27.0	9.9	Pas.	20	100	1867	Wilmington, Del	Camden, N. J.
202095	.....	St. p.	BRISTOL	257	181	106.3	24.0	11.2	Tow.	2	225	1905	.....do	Newport, R. I.
3105	.....	St. s.	[4] Britannia	115	78	100.0	21.0	9.5	Tow.	7	325	1879	Newburgh, N. Y	Bath, Me.
3231	.....	St. s.	*Britannia*	66	33	76.6	16.6	7.8	Tow.	3	.....	1883	Baltimore, Md	Pensacola, Fla.
3800	K.P.H.G.	St. s.	BRITANNIA	249	156	126.5	25.0	12.5	Tow.	10	650	1899	Sparrow Point, Md	Baltimore, Md.
203237	.....	St. s.	BRITANNIA	791	401	164.0	45.0	17.9	Pas.	21	1,500	1906	Wyandotte, Mich	Detroit, Mich.
3493	.....	St. s.	BRITON	2,348	1,875	296.2	40.4	21.1	Frt.	20	1,200	1891	Cleveland, Ohio	Duluth, Minn.
210648	.....	Ga. s.	Broadhill	10	8	38.0	10.4	2.8	Fsh.	2	25	1912	Sayville, N. Y	Patchogue, N. Y.
207061	.....	Ga. s.	Broadwater	10	6	46.0	11.0	4.2	Oys.	2	.....	1909	Baltimore, Md	Cape Charles, Va.
75120	.....	St. p.	[5] Broadway	755	576	170.0	34.7	12.6	Fer.	6	550	1899	New York, N. Y	New York, N. Y.
157088	.....	St. s.	[6] Brockton	1,297	909	208.2	34.9	22.4	Pas.	38	.....	1882	Baltimore, Md	Do.
206732	.....	St. s.	Brokate	140	112	91.4	26.2	6.2	Frt.	5	45	1909	Toledo, Ohio	Detroit, Mich.
3284	.....	St. s.	Bronx	32	16	59.5	15.5	6.3	Tow	4	.....	1884	Brooklyn, N. Y	Boston, Mass.
120586	.....	St. p.	[7] Bronx	445	337	141.1	29.0	9.2	Fer.	6	415	1884	.....do	New York N. Y.
200996	.....	St. s.	Bronx	11	7	47.6	10.7	4.0	Pas.	2	.....	†1902	New York, N. Y	Do.
202348	.....	St. s.	BRONX	1,954	1,329	246.4	46.1	18.4	Fer.	20	3,500	1905	Sparrow Point, Md	Do.
209386	.....	St. s.	BRONX	218	148	98.3	28.0	12.0	Tow.	7	1,000	1911	Newburgh, N. Y	Albany, N. Y.
3313	.....	St. p.	BROOKLYN	930	736	190.0	36.0	13.3	Fer.	8	515	1885	Brooklyn, N. Y	New York, N. Y.
3910	.....	Ga. s.	Brooklyn	12	12	33.5	11.6	3.3	Pas.	2	.....	1901	Port Orange, Fla	St. Augustine, Fla.
3919	.....	St. s.	BROOKLYN	154	105	90.7	22.2	11.2	Tow.	6	345	1902	Newburgh, N. Y	New York, N. Y.
31705	.....	St. s.	Brooklyn	333	216	137.0	34.1	10.5	Pas.	18	450	1901	Aberdeen, Wash	San Francisco, Cal.
202349	.....	St. s.	BROOKLYN	1,954	1,329	246.4	46.1	18.4	Fer.	15	3,500	1905	Sparrow Point, Md	New York, N. Y.
207864	L. B. Q. F.	St. s.	BROOKLYN	194	131	91.7	24.1	12.1	Pas.	7	800	1910	Philadelphia, Pa	Do.
205185	.....	Ga. s.	Brother Jonathan	9	6	39.9	12.0	4.5	Tow.	1	50	1908	Sausalito, Cal	San Francisco, Cal.
3465	.....	Ga. s.	Brothers	54	52	64.3	26.1	5.5	Frt.	3	.....	1890	San Francisco, Cal	Los Angeles, Cal.
3943	.....	Ga. s.	Brothers	7	5	30.7	10.3	4.6	Pas.	2	.....	1902	Honolulu, Hawaii	Honolulu, Hawaii.
201938	.....	*Ga. p.	Brownie	14	14	51.0	11.4	2.4	Pas.	4	.....	1905	Stephensport, Ky	Brashear, La.
207931	.....	*Ga. p.	Brownie	11	11	50.0	12.4	2.5	Tow.	1	.....	1909	Franklin, La	Do.
208701	.....	Ga. s.	Brownie	15	10	45.0	11.2	4.6	Fsh.	2	45	1907	Brewer, Me	Machias, Me.
210351	.....	Ga. y.	‡Brownie	10	9	49.8	8.2	4.2	Yet.	0	40	1904	Mt. Clemens, Mich	Detroit, Mich.
210233	.....	Ga. s.	Browns Bay	16	10	41.6	11.0	5.2	Tow.	0	50	1912	Winslow, Wash	Seattle, Wash.
3744	.....	St. s.	Bruce	10	7	39.2	11.0	3.5	Tow.	4	.....	1898	Washington, N. C	Newbern, N. C.
210052	.....	Ga. s.	Bruce	16	15	46.0	12.2	3.2	Fsh.	1	20	1912	Fish Egg, Alaska	Ketchikan, Alaska.
210495	.....	Ga. s.	Bruce	7	6	24.2	8.5	3.6	Fsh.	2	6	1901	Traverse City, Mich	Grand Haven, Mich.
209277	.....	Ga. s.	Bruiser	7	6	44.3	10.0	3.6	Oys.	1	10	1911	Poquoson, Va	Tappahannock, Va.
3206	.....	St. s.	Brunette	10	5	33.0	10.4	4.0	Fer.	3	.....	1882	Camden, Me	Boston, Mass.
3592	.....	Ga. s.	Brunette	5	5	35.0	10.0	3.0	Oys.	1	.....	1893	Morgan City, La	Brashear, La.
3749	K. N. J. D.	St. s.	Brunswick	512	349	161.3	34.4	12.2	Pas.	21	.....	1898	North Bend, Oreg	San Francisco, Cal.
81546	.....	St. s.	[8] Brunswick	89	67	90.0	22.0	6.0	Frt.	5	.....	1896	Wilmington, Del	Georgetown, S. C.
130098	J. S. H. T.	St. s.	[9] *Brunswick* ⊙	2,265	1,667	273.0	38.0	23.2	Pas.	27	1,600	1877	Chester, Pa	Tampa, Fla.
211174	.....	Ga. s.	Brutus	8	5	33.8	9.3	4.0	Fsh.	1	12	1913	Seattle, Wash	Seattle, Wash.
3923	.....	Ga. s.	Bryda F	14	9	39.8	10.7	4.7	Pas.	2	.....	1902	Boston, Mass	Gloucester, Mass.
3829	.....	Ga. s.	Brynhilda	10	7	38.0	10.5	4.4	Fsh.	0	.....	1900	Mystic, Conn	Newport, R. I.
3949	.....	St. s.	Bryn Mawr	74	50	77.0	19.5	8.7	Tow.	7	250	1903	Camden, N. J	Philadelphia, Pa.

[1] Formerly st. p. William G. Payne.
[2] Formerly st. s. Floe.
[3] Formerly st. p. Sue.
[4] Formerly [a] st. s. Britannia. [b] Br. st. s. Britannia
[5] Formerly st. p. [a] James Fisk, jr. [b] Passaic.
[6] Formerly st. s. Danville.
[7] Formerly st. p. F. P. James.
† Rebuilt, 1902.
[8] Formerly st. s. [a] Willie. [b] Penn Dell.
[9] Formerly [a] st. s. Niagara. [b] U. S. S. Niagara. [c] st. s. Niagara.
‡ Exempt.

MERCHANT STEAM VESSELS OF THE UNITED STATES—Continued.

Official No.	Signal letters.	Rig.	Name of vessel.	Gross tonnage.	Net tonnage.	Length.	Breadth.	Depth.	Service.	Crew.	Indicated horsepower.	When built.	Where built.	Home port (where permanent document issues).
						Feet.	*Feet.*	*Feet.*						
206298		*Ga. p.	Bryson	9	9	50.3	10.1	3.0	Pas.	2	20	1909	Knoxville, Tenn.	Chattanooga, Tenn.
3734		Ga. y.	Buccaneer	32	21	53.5	19.8	3.5	Yct.	3	.....	1897	Miami, Fla.	Key West, Fla.
3835	K. P. S. T.	St. s.	Buccaneer	226	126	114.1	25.6	14.5	Tow.	12	700	1900	Boston, Mass.	Baltimore, Md.
210077		Ga. y.	Buccaneer	22	20	48.0	10.8	6.2	Yct.	3	40	1910	Manitowoc, Wis.	Milwaukee, Wis.
200742		*Ga. p.	Buck	14	8	38.0	8.0	2.2	Msc.	1	.....	1904	Jeanerette, La.	Brashear, La.
208004		*Ga. p.	Buck	12	8	40.1	9.3	3.1	Tow.	2	15	1910	Bonnots Mill, Mo.	St. Louis, Mo.
209147		Ga. s.	Buck	6	5	26.0	9.2	3.0	Fsh.	2	9	1907	St. Ignace, Mich.	Grand Haven, Mich.
3946		*St. p.	Buck Lindsay	14	14	66.0	13.0	4.0	Tow.	2	57	1902	Decatur, Ala.	Brashear, La.
3474		St. s.	Buckeye	87	59	61.5	19.8	7.1	Pas.	5	40	1890	Seattle, Wash.	Seattle, Wash.
3693		*St. p.	Buckeye	74	74	103.1	25.4	3.3	Fer.	2	.....	1896	West Wheeling, Ohio	Wheeling, W. Va.
3871		St. s.	Buckeye	32	22	55.8	14.2	6.4	Fsh.	3	.....	1901	Lorain, Ohio	Cleveland, Ohio.
201753		Ga. s.	Buckeye	14	9	43.0	11.5	3.2	Pas	1	.....	1905	Miami, Fla.	Key West, Fla.
210217		St. s.	Buckeye Belle	14	9	59.3	12.3	3.0	Pas.	2	14	1895	Toledo, Ohio	Cleveland, Ohio.
3014		St. s.	Buckingham	25	17	60.0	12.5	6.0	Msc.	4	.....	1901	Belle Isle, La.	Port Arthur, Tex.
3004	K. H. G. C.	St. s.	BUCKMAN	1,851	1,259	253.1	38.4	22.8	Pas.	45	2,000	1901	Toledo, Ohio	Portland, Me.
209962		Ga. s.	Budde	19	15	38.0	15.3	4.0	Fsh.	2	30	1909	Patchogue, N. Y.	Patchogue, N. Y.
3889		Ga. s.	Budlong	8	5	32.4	8.6	3.0	Tow.	1	.....	1901	Seattle, Wash.	Pt. Townsend, Wash.
208869		*Ga. p.	Budweiser Girl	11	11	38.9	10.8	2.7	Pas.	1	14	1911	St. Louis, Mo.	St. Louis, Mo.
200733		Ga. s.	Buena	100	57	87.0	23.2	10.8	Fsh.	18	.....	1904	Essex, Mass.	Boston, Mass.
2869		St. s.	Buffalo	79	39	82.6	19.8	8.6	Tow.	5	.....	1873	Brooklyn, N. Y.	New York, N. Y.
3704		St. p.	BUFFALO	1,021	765	192.0	36.0	14.6	Fer.	8	800	1897	Wilmington, Del.	Do.
3805		St. s.	BUFFALO	3,951	3,272	381.7	50.5	28.0	Frt.	22	2,257	1899	Buffalo, N. Y.	Buffalo, N. Y.
3959		Ga. s.	Buffalo	8	5	32.2	8.4	2.2	Pas.	1	.....	1901	Seattle, Wash.	Pt. Townsend, Wash.
110080		St. s.	[1] Buffalo	131	105	95.2	17.0	9.0	Cnl.	5	75	1885	Lockport, N. Y.	Buffalo, N. Y.
202582		Ga. s.	Buffalo	9	6	34.0	9.3	3.6	Pas.	1	.....	1905	Prosper, Oreg.	Coos Bay, Oreg.
202663		St. s.	BUFFALO	431	279	101.0	30.2	11.2	Lgt.	6	300	1905	Newport News, Va.	New York, N. Y.
206894		Ga. s.	Buffalo	10	7	36.6	11.9	3.0	Pas.	2	12	1909	Port Lavaca, Tex.	Port Lavaca, Tex.
207013		St. s.	Buffalo	9	8	40.1	8.6	4.3	Frt.	3	8	1909	Georgetown, S. C.	Georgetown, S. C.
207078		Ga. s.	Buffalo	11	9	52.2	16.9	4.8	.....	2	.....	1909	Miami, Fla.	Key West, Fla.
207208		Ga. s.	Buffalo	10	9	38.0	8.0	2.0	Pas.	2	.....	1909	Vicksburg, Miss.	Vicksburg, Miss.
207919		Ga. s.	Buffalo	14	12	49.0	12.3	3.9	Pas.	1	.....	1910	Seldovia, Alaska	Juneau, Alaska.
208151		*Ga. p.	Buffalo	8	8	47.9	9.6	2.4	Pas.	2	30	1907	Cincinnati, Ohio	Cincinnati, Ohio.
208646		Ga. s.	Buffalo	25	17	42.3	12.4	6.2	Fsh.	1	24	1911	Seattle, Wash.	Pt. Townsend, Wash.
210515		Ga. s.	Buffalo	13	7	42.8	13.9	4.0	Frt.	2	25	1912	Cleveland, Fla.	Key West, Fla.
210571		St. s.	BUFFALO	71	37	68.7	17.0	11.0	Tow.	0	300	1912	Cleveland, Ohio	Duluth, Minn.
211302		Ga. s.	Buffalo	8	8	28.0	9.2	3.6	Fsh.	2	10	1898	Green Bay, Wis.	Do.
202618		Ga. s.	Buffalo Bill	7	5	35.2	8.4	2.9	Pas.	0	.....	1905	Marshfield, Oreg.	Coos Bay, Oreg.
202953		Ga. s.	Bug	10	9	36.4	9.6	4.4	Pas.	1	.....	1906	Burlington, N. C.	New York, N. Y.
208393		Ga. s.	Bug	9	6	31.4	8.2	3.9	Pas.	0	40	1911	Port Townsend, Wash.	Pt. Townsend, Wash.
3116		Ga. s.	Bulah Potter	6	5	30.6	13.0	3.0	Msc.	1	.....	1879	Patchogue, N. Y.	Greenport, N. Y.
3381		St. s.	Bulgaria	1,888	1,486	280.3	39.0	21.0	Frt.	16	900	1887	West Bay City, Mich.	Milwaukee, Wis.
211066		Ga. s.	Bull Moose	18	12	38.9	13.0	5.6	Fsh.	5	20	1913	Seattle, Wash.	Seattle, Wash.
211247		*Ga. p.	Bull Moose	6	6	39.0	8.4	2.3	Tow.	1	16	1913	Vanceburg, Ky.	Cincinnati, Ohio.
3851		St. s.	Bull River	15	12	36.7	10.4	4.6	Tow.	2	.....	1871	Charleston, S. C.	Charleston, S. C.
200040		Ga. s.	Bull Rock	14	11	51.4	11.2	5.1	Pas.	0	.....	1903	Bristol, Me.	Damariscotta, Me.
157403		St. s.	[2] Bulley	99	49	81.9	21.0	10.2	Tow.	8	.....	1894	Camden, N. J.	New York, N. Y.
208922		Ga. s.	Bullfrog	6	6	35.0	7.0	2.5	Pas.	1	8	1911	Moline, Ill.	Rock Island, Ill.
205503		Ga. p.	Bullhead	9	9	35.0	8.0	3.2	Pas.	1	6	1908	Fulton, Ill.	Do.
207938		Ga. s.	Bunco	12	11	38.8	9.0	3.6	Pas.	1	24	1901	Yonkers, N. Y.	Port Lavaca, Tex.
204264	K. W. D. T.	St. s.	BUNKER HILL	4,779	2,575	375.0	52.2	30.2	Pas.	167	5,000	1907	Philadelphia, Pa.	Boston, Mass.
3671		Ga. s.	Burdette	14	13	45.0	15.0	4.0	Msc.	1	.....	1896	Patchogue, N. Y.	Patchogue, N. Y.
130038		St. s.	[3] Burgard	13	7	39.0	9.2	4.0	Tow.	2	.....	1893	Buffalo, N. Y.	Buffalo, N. Y.
200140		St. s.	Burger	47	32	69.0	18.0	8.2	Fsh.	7	560	1903	Manitowoc, Wis.	Grand Haven, Mich.
13429		St. p.	[4] *Burlington*	578	506	211.8	27.8	9.0	Pas.	17	1,100	1857	Wilmington, Del.	Philadelphia, Pa.
204945		St. s.	BURLINGTON	2,285	1,393	244.0	43.2	27.0	Frt.	17	1,350	1908	Ecorse, Mich.	Buffalo, N. Y.
209176		Ga. s.	Burr Oak	8	5	35.9	8.0	3.7	Pas.	1	20	1903	St. Joseph, Mich.	St. Louis, Mo.
201748		St. s.	Burton	122	83	92.8	20.0	6.1	Pas.	6	.....	1905	Tacoma, Wash.	Seattle, Wash.
3732		St. s.	Burton E. Coe	42	26	61.7	14.5	4.9	Tow.	6	.....	1897	Tampa, Fla.	Apalachicola, Fla.
14181		Ga. s.	[5] Buster	31	10	53.0	14.5	6.0	Fsh.	5	25	1889	San Francisco, Cal.	Portland, Oreg.
207481		Ga. s.	Buster	12	8	33.6	10.5	3.2	Tow.	0	36	1909	South Jacksonville, Fla.	Jacksonville, Fla.
210742		Ga. s.	Buster	5	5	23.0	7.6	3.2	Fsh.	2	7	1909	Little Suamico, Wis.	Milwaukee, Wis.
211232		Ga. s.	Buster	10	7	34.0	10.8	3.0	Fsh.	1	16	1913	Olalla, Wash.	Pt. Townsend, Wash.
205338		Ga. s.	Busy Bee	9	6	31.4	9.9	3.6	Pas.	1	20	1906	Antioch, Cal.	San Francisco, Cal.
210180		Ga. s.	Busy Dollar	33	29	52.8	10.2	4.0	Pas.	2	30	1912	Princeton, Wis.	Milwaukee, Wis.
206552		Ga. s.	Butcher	10	7	35.1	9.8	4.2	Frt.	0	40	1909	Oakland, Cal.	San Francisco, Cal.
208720		Ga. s.	Butcher	10	7	37.5	10.1	3.7	Pas.	1	14	1911	Tacoma, Wash.	Tacoma, Wash.
200143		St. s.	[6] Butterfly	39	27	75.0	13.5	4.2	Pas.	2	.....	1903	Portland, Oreg.	Portland, Oreg.
204131		Ga. y.	Butterfly	47	32	83.6	12.0	6.6	Yct.	3	.....	1907	Long Island City, N. Y.	Buffalo, N. Y.
211221		*Ga. p.	Butterfly	20	14	54.9	13.0	3.0	Tow.	2	50	1913	New Boston, Ill.	Rock Island, Ill.
211145		*Ga. p.	Button	8	5	26.0	7.5	2.1	Pas.	1	6	1912	Black Rock, Ark.	Memphis, Tenn.
210085		Ga. s.	Buveo	11	8	40.0	10.6	4.5	Msc.	3	40	1910	Stockton, Ala.	Mobile, Ala.
207690		Ga. s.	Bydarky	53	36	52.9	16.4	7.6	Pas.	8	76	1910	Seldovia, Alaska	Juneau, Alaska.
3887		Ga. s.	Bye	12	10	45.0	13.3	3.9	.....	2	.....	1901	Rockhall, Md.	Baltimore, Md.
207783		Ga. s.	Bye Bye	5	5	29.0	7.9	2.4	Fsh.	1	6	1909	Georgetown, S. C.	Georgetown, S. C.
3477		St. s.	Byron Whitaker	1,586	1,388	220.0	38.0	23.4	Frt.	15	800	1890	Mount Clemens, Mich.	Chicago, Ill.

[1] Formerly st. s. Richard K. Fox.
[2] Formerly st. s. *a* Dorothy Annan. *b* Geo. D. Kuper.
[3] Formerly st. s. Nettie Baker.
[4] Formerly st. p. John A. Warner.
[5] Formerly st. s. Kodat.
[6] Formerly ga. s. Jesse Harkins.

MERCHANT STEAM VESSELS OF THE UNITED STATES--Continued.

Official No.	Signal letters.	Rig.	Name of vessel.	Gross tonnage.	Net tonnage.	Length.	Breadth.	Depth.	Service.	Crew.	Indicated horsepower.	When built.	Where built.	Home port (where permanent document issues).
			C.			*Feet.*	*Feet.*	*Feet.*						
207650	.....	Ga. p.	C. B. & Q. 02	14	9	54.0	12.0	2.5	Tow.	2	.....	1910	Dubuque, Iowa	Dubuque, Iowa.
207451	.....	Ga. s.	C. C. Co. No. 1	21	14	43.7	11.6	4.6	Pas.	1	40	1910	Pt. Townsend, Wash.	Pt. Townsend, Wash.
205534	.....	Ga. s.	C. E	14	9	44.2	10.4	3.5	Pas.	1	30	1908	Charleston, Wash.	Tacoma, Wash.
203731	.....	St. s.	C. F	8	6	42.5	10.7	3.6	Pas.	1	75	1906	Tacoma, Wash.	Pt. Townsend, Wash.
96067	.....	*St. p.	[1] C. Brusso	55	55	82.0	20.0	3.6	Tow.	4	.....	1903	Muscatine, Iowa	Rock Island, Ill.
126715	.....	St. s.	[2] C. Gallagher	86	43	79.0	20.0	9.0	Pas.	9	.....	1891	Athens, N. Y.	New York, N. Y.
125818	.....	Ga. s.	C. Harvey	23	23	50.7	18.2	4.5	Fsh.	7	.....	1880	Lower Bank, N. J.	Somers Point, N. J.
206353	.....	*St. p.	C. Minsinger	179	143	122.0	24.0	5.9	Tow.	6	300	1909	Portland, Oreg.	Portland, Oreg.
127655	.....	Ga. s.	C. Steward	10	7	36.4	10.8	4.0	Tow.	1	.....	1902	Ballard, Wash.	Juneau, Alaska.
127061	.....	Ga. s.	C. A. Dolliver	20	19	48.0	15.3	6.8	Msc.	1	.....	1894	Bristol, Me.	Rockland, Me.
126948	.....	St. s.	C. A. Lorman	41	20	59.9	16.9	8.6	Tow.	3	325	1893	Detroit, Mich.	Detroit, Mich.
205290	.....	Ga. s.	C. A. McNeill	10	7	38.8	9.8	4.7	Ft.	1	40	1900	Belvedere, Cal.	San Francisco, Cal.
208893	.....	St. s.	C. A. Mattison	26	18	57.0	15.5	6.0	Fsh.	2	35	1911	Erie, Pa.	Sandusky, Ohio.
126467	.....	St. s.	C. A. Meister	23	11	54.6	13.5	6.0	Fsh.	3	.....	1887	Grand Haven, Mich.	Grand Haven, Mich.
126045	.....	Ga. s.	C. A. Vreeland	14	13	39.5	15.3	4.1	Pas.	1	.....	1882	Port Washington, N. Y.	New York, N. Y.
5910	.....	Ga. s.	C. B. Harrington	23	16	48.6	15.7	5.6	Frt.	1	.....	1871	Bath, Me.	Boston, Mass.
125917	.....	St. s.	C. B. Leigh	118	93	94.8	17.6	8.6	Cnl.	1	.....	1881	Rochester, N. Y.	Burlington, N. J.
127688	.....	St. s.	C. B. Smith	22	15	52.9	12.9	6.0	Tow.	3	.....	1902	Everett, Wash.	Pt. Townsend, Wash.
126488	.....	St. s.	C. B. Strohn	25	16	49.3	14.7	5.3	Tow.	5	.....	1888	West Bay City, Mich.	Grand Haven, Mich.
206219	.....	*St. p.	C. C. Bowyer	72	72	117.8	22.3	3.6	Pas.	5	96	1909	Point Pleasant, W. Va.	Wheeling, W. Va.
127139	.....	St. s.	C. C. Cherry	54	37	68.7	16.4	7.0	Tow.	6	.....	1896	Seattle, Wash.	Seattle, Wash.
110860	.....	St. s.	[3] C. C. Hand	2,122	1,534	265.7	41.5	22.3	Frt.	16	800	1890	Cleveland, Ohio	Detroit, Mich.
202719	.....	Ga. s.	C. C. Isabell	10	7	49.2	11.9	5.9	Tow.	2	.....	1905	Belhaven, N. C.	Newbern, N. C.
110802	.....	St. s.	[4] C. D. Parmelee	91	65	70.3	21.0	7.7	Oys.	6	144	1888	New Haven, Conn.	Providence, R. I.
126998	.....	St. s.	C. D. Thompson	91	45	81.0	19.2	11.0	Tow.	7	350	1893	Port Huron, Mich.	Duluth, Minn.
208873	.....	St. s.	C. E. Bush	20	14	40.0	12.9	5.0	Tow.	2	25	1911	Newburgh, N. Y.	Plattsburg, N. Y.
126887	.....	St. s.	C. F. Bielman	2,056	1,709	291.0	41.0	19.8	Frt.	17	1,050	1892	West Bay City, Mich.	Port Huron, Mich.
204485	.....	St. s.	C. F. BIELMAN, JR.	33	23	67.5	14.0	7.3	Pas.	3	.....	1907	Ferrysburg, Mich.	Detroit, Mich.
127086	.....	Ga. s.	C. F. Cox	12	10	34.9	14.0	5.4	Frt.	2	.....	1894	Perry, Me.	Lubec, Me.
34126	.....	St. s.	C. F. Curtis	691	522	196.5	32.4	13.0	Frt.	16	480	1882	Marine City, Mich.	Chicago, Ill.
127209	.....	St. s.	C. F. Mischler	18	12	51.2	14.0	5.4	Fsh.	3	.....	1898	Ashtabula, Ohio	Erie, Pa.
126492	.....	Ga. s.	C. F. Wahl	14	10	39.9	15.5	3.8	Frt.	2	.....	1888	Atlantic City, N. J.	Philadelphia, Pa.
127118	.....	Ga. s.	C. O. Martin	5	5	29.4	12.2	5.9	Pas.	1	.....	1890	Highlands, N. J.	St. Augustine, Fla.
202323	.....	St. s.	C. H. CONOVER	203	138	99.6	30.0	12.0	Frt.	7	.....	1905	Buffalo, N. Y.	Chicago, Ill.
210715	L.C.Q.N.	Ga. s.	C. H. Delmas	30	10	60.5	14.4	6.0	Fsh.	6	30	1912	Pascagoula, Miss.	Gulfport, Miss.
126011	.....	St. s.	C. H. Dimmers	133	105	96.4	17.8	9.1	Cnl.	4	90	1882	Buffalo, N. Y.	Buffalo, N. Y.
126001	.....	St. s.	C. H. Green	694	349	192.6	33.1	12.8	Frt.	14	530	1881	East Saginaw, Mich.	Niagara Falls, N. Y.
126710	.....	Ga. s.	C. H. Green	19	17	49.3	16.0	4.6	Msc.	1	.....	1891	Bayport, N. Y.	Patchogue, N. Y.
126760	.....	St. s.	C. H. Lamb	22	9	54.0	14.5	5.8	Fsh.	2	.....	1891	Buffalo, N. Y.	Sandusky, Ohio.
127765	.....	St. s.	C. H. Little	324	241	144.0	28.0	8.0	Frt.	9	175	1903	Detroit, Mich.	Detroit, Mich.
209521	.....	Ga. s.	C. H. M.	11	11	30.5	9.5	3.7	Fsh.	2	15	1907	Green Bay, Wis.	Milwaukee, Wis.
203630	.....	St. s.	*C. H. Moore*	45	31	72.2	16.0	6.6	Tow.	3	.....	1906	Galveston, Tex.	Galveston, Tex.
125945	.....	St. s.	C. H. Starke	317	266	149.5	30.1	9.7	Frt.	10	410	1881	Milwaukee, Wis.	Port Huron, Mich.
127309	.....	St. s.	†C. J. Bos	34	23	59.0	14.6	6.5	Fsh.	6	.....	1898	Ferrysburg, Mich.	Grand Haven, Mich.
127562	.....	*St. p.	C. J. Reynolds	71	71	112.2	22.1	2.6	Tow.	9	.....	1901	Proctorsville, Ohio	New Orleans, La.
127037	.....	St. s	C. L. Boynton	103	51	86.7	21.6	12.1	Tow.	7	892	1894	Port Huron, Mich.	Duluth, Minn.
205065	.....	Ga. s.	C. L. Faulkner	8	6	46.0	11.8	3.5	Frt.	1	30	1908	Fairbanks, Md.	Baltimore, Md.
126677	.....	St. s.	C. L. Haines	125	99	94.0	17.8	8.8	Cnl.	5	150	1890	Lockport, N. Y.	New York, N. Y.
127122	.....	Ga. s.	C. L. Magune	7	7	30.0	10.0	5.0	Fsh.	1	.....	1892	Bremen, Me.	Brooklin, Me.
125220	.....	St. s.	C. L. Marchal	108	60	92.5	22.4	8.0	Frt.	6	100	1874	Brooklyn, N. Y.	New York, N. Y.
125601	.....	Ga. s.	C. L. Risley	13	11	41.7	13.6	3.9	Msc.	1	.....	1877	Setauket, N. Y.	Newbern, N. C.
207869	.....	*Ga. p.	C. L. Woolridge	14	14	69.8	13.0	1.8	Tow.	2	30	1910	Charington, Ohio	Wheeling, W. Va.
208048	.....	Ga. s.	C. M. B	8	7	38.0	12.8	3.4	Pas.	1	12	1905	Bay Shore, N. Y.	Patchogue, N. Y.
126117	.....	St. s.	C. M. Charnley	83	41	78.0	19.0	9.0	Tow.	8	.....	1882	Manitowoc, Wis.	Chicago, Ill.
127508	.....	St. s.	C. M. DEFEW	176	119	94.7	23.1	11.1	Tow	6	500	1901	Newburgh, N. Y.	New York, N. Y.
125010	.....	Ga. s.	C. M. Harris	24	22	45.0	16.0	6.8	Fsh.	5	.....	1872	Noank, Conn.	Do.
126826	.....	St. s.	C. N. Kimpland	131	65	91.1	22.0	11.4	Tow.	10	350	1892	Camden, N. J.	Do.
127635	.....	Ga. s.	C. N. Whitford	9	6	27.0	12.4	5.1	Fsh.	2	.....	1902	Old Mystic, Conn.	Stonington, Conn.
209576	.....	Ga. s.	C. O. Bowers	23	16	47.9	12.8	5.2	Pas.	1	50	1911	Stockton, Cal.	San Francisco, Cal.
127058	.....	Ga. s.	C. P. Garrett	10	10	42.0	8.0	3.7	Oys.	1	.....	1894	Bowlers, Va.	Tappahannock, Va.
126982	.....	St. s.	C. P. Raymond	111	55	85.0	21.5	9.7	Fsh.	6	250	1893	Athens, N. Y.	New York, N. Y.
126543	.....	St. s.	C. R. Edson	49	27	63.6	15.6	7.6	Tow.	4	.....	1889	Cleveland, Ohio.	Cleveland, Ohio.
201598	.....	*Ga. p.	C. R. Hull	14	14	52.0	12.5	2.5	Tow.	5	.....	1904	Vicksburg, Miss.	Vicksburg, Miss.
125931	.....	St. s.	C. S. Conklin	70	48	55.2	18.2	5.4	Oys.	7	.....	1881	South Norwalk, Conn.	Bridgeport, Conn.
207302	.....	Ga. s.	C. S. Sofield	40	33	55.2	18.8	5.7	Fsh.	3	80	1910	Tottenville, N. Y.	Do.
200587	.....	Ga. s.	C. T. Eure	13	11	43.7	14.7	3.6	Frt.	2	.....	1903	Portsmouth, Va.	Norfolk, Va.
126935	.....	*St. p.	‡C. U. Shepard	25	12	52.0	18.6	3.3	Tow.	6	.....	1892	Jacksonville, Fla.	Cedar Keys, Fla.
127208	.....	St. s.	C. W. Bailey	32	17	56.0	15.3	6.5	Frt.	5	.....	1897	Charleston, S. C.	Charleston, S. C.
206859	.....	*Ga. p.	C. W. Burt	13	13	50.0	10.9	2.3	Pas.	4	28	1903	Ford, Ky.	Louisville, Ky.
208798	.....	St. s.	C. W. CADWELL	593	212	164.0	37.0	17.5	Frt.	12	400	1911	Superior, Wis.	Detroit, Mich.
207669	.....	Ga. s.	C. W. Drannek	8	5	45.0	9.0	3.4	Frt.	2	15	1910	Deltaville, Va.	Tappahannock, Va.
126568	.....	St. s.	C. W. Elphicke	2,406	1,764	273.0	41.3	23.0	Frt.	19	975	1889	Trenton, Mich.	Duluth, Minn.
127228	.....	St. s.	C. W. Endress	73	49	86.0	20.6	8.4	Fsh.	6	.....	1898	Manitowoc, Wis.	Chicago, Ill.

[1] Formerly *st. p. H. W. B'.
[2] Formerly st. s. {a C. E. Evarts. b Jas. A. Lawrence.
[3] Formerly st. s. R. E. Schuck.
[4] Formerly st. s. Richard W. Law.
† Steel.
‡ Composite.

MERCHANT **STEAM** VESSELS OF THE UNITED STATES—Continued.

Official No.	Signal letters.	Rig.	Name of vessel.	Gross tonnage.	Net tonnage.	Length.	Breadth.	Depth.	Service.	Crew.	Indicated horsepower.	When built.	Where built.	Home port (where permanent document issues).
						Feet.	*Feet.*	*Feet.*						
127462	.....	Ga.s.	C. W. Fedderman	9	6	45.0	14.0	3.2	Frt.	2	.....	1900	Dreka, Va.	Norfolk, Va.
202823	.....	*St. p.	C. W. LYON	98	74	118.5	18.4	4.2	Pas.	12	.....	1905	Wilmington, N. C.	Wilmington, N. C.
126574	K.G.M.P.	St. s.	C. W. Morse	509	254	154.4	30.0	17.6	Tow.	17	1,050	1889	Bath, Me.	New York, N. Y.
200894	.....	St. p.	C. W. MORSE	4,307	2,800	411.1	50.8	12.8	Pas.	126	.....	1903	Wilmington, Del.	Do.
127051	.....	St. s.	C. W. Ridley	10	7	41.2	11.6	4.6	Frt.	2	.....	1894	Alexandria, Va.	Norfolk, Va.
207415	.....	Ga.s.	C. W. Turner	14	10	55.4	12.0	4.0	Frt.	3	45	1910	Duluth, Minn.	Duluth, Minn.
127620	.....	St. s.	C. W. WATSON	4,306	3,364	380.0	50.0	28.0	Frt.	22	1,450	1902	Lorain, Ohio.	Do.
203582	.....	St.s.	C. Russell Hubbard	6,389	5,389	532.0	56.0	31.0	Frt.	20	.....	1906	Cleveland, Ohio.	Cleveland, Ohio.
211191	.....	Ga.s.	C. Washington Coyler	43	41	61.0	19.2	5.6	Pas.	2	75	1913	Morehead City, N. C.	New York, N. Y.
127008	.....	St. s.	C. S. C. Co. ALPHA	132	85	88.8	18.0	9.0	Frt.	2	300	1895	.....do	Do.
5092	.....	Ga. s.	C. and R. Turbox	31	29	50.0	16.5	6.7	Frt.	3	.....	1855	Westport, Me.	Eastport, Me.
201058	K.T.F.D.	St. s.	Cabrillo ⊙	611	387	182.0	32.0	13.5	Pas.	12	1,500	1904	San Pedro, Cal.	Los Angeles, Cal.
127541	K.Q.V.S.	Ga.y.	Cachalot	41	37	66.2	17.3	8.8	Yct.	5	.....	1899	Tottenville, N. Y.	Boston, Mass.
127548	.....	St.y.	Cachalot	174	159	91.1	23.4	5.5	Yct.	7	.....	1901	Nyack, N. Y.	New York, N. Y.
200897	.....	Ga.s.	Cachalot	8	7	40.5	10.0	4.5	Msc.	4	10	1901	Tiverton, R. I.	Newport, R. I.
202204	K.T.W.H.	Ga.y.	Cactus II	25	22	57.5	10.0	5.5	Yct.	3	.....	1905	Long Island City, N. Y.	New York, N. Y.
126114	.....	Ga.s.	Caddie V	7	6	31.0	13.3	3.4	Msc.	1	.....	1883	Patchogue, N. Y.	Do.
127664	.....	*St. p.	Cadet	86	86	117.0	23.0	4.9	Tow.	13	.....	1902	Elizabeth, Pa.	Pittsburgh, Pa.
203386	.....	Ga. s.	Cadet	8	7	35.2	9.2	4.3	Tow.	2	30	1905	Brooklyn, N. Y.	New York, N. Y.
126876	.....	St. s.	CADILLAC	1,263	1,068	230.0	37.2	15.3	Frt.	19	485	1892	South Chicago, Ill.	Duluth, Minn.
127559	.....	St. s.	Cadillac	19	11	50.2	13.0	5.8	Frt.	2	.....	1901	Detroit, Mich.	Buffalo, N. Y.
200701	.....	*Ga. p.	[1]Cadillac	47	29	89.7	16.4	4.9	Frt.	3	.....	1904	Harvey, La.	New Orleans, La.
201551	.....	St. s.	Cadillac	29	16	51.3	14.2	7.0	Tow.	5	.....	1904	Jacksonville, Fla.	Jacksonville, Fla.
127657	.....	Ga. s.	Caesar	10	8	36.0	10.5	4.5	Fsh.	2	.....	1902	Ballard, Wash.	Juneau, Alaska.
200003	.....	Ga. s.	Cake Walk	7	5	34.2	9.0	2.5	Oys.	1	.....	1900	Tilghmans Island, Md.	Tappahannock, Va.
210659	L.C.Q.G.	Ga.y.	Calabash	64	43	66.0	16.7	8.1	Yct.	3	56	1912	Camden, N. J.	Philadelphia, Pa.
200056	.....	Ga. s.	Calcite	13	9	43.0	13.3	4.0	Tow.	1	50	1907	Lopez, Wash.	Pt. Townsend, Wash.
209763	.....	St.s.	CALCITE	3,996	2,459	416.0	54.2	20.0	Frt.	20	1,700	1912	Wyandotte, Mich.	Detroit, Mich.
201353	.....	St. s.	[2]Calcium	51	35	55.0	16.0	7.7	Tow.	6	.....	1904	Seattle, Wash.	Pt. Townsend, Wash.
204864	.....	St. s.	CALDERA	6,323	4,686	504.0	54.0	26.9	Frt.	22	1,800	1908	Bay City, Mich.	Duluth, Minn.
210652	.....	St. s.	Caldera	41	28	62.0	17.6	6.6	Fsh.	3	40	1912	Erie, Pa.	Cleveland, Ohio.
81191	.....	St. s.	[3]Caledonia	2,197	1,509	277.2	42.0	24.7	Frt.	16	1,050	1888	Marine City, Mich.	Buffalo, N. Y.
126004	.....	St. s.	Caledonia	21	12	45.0	13.3	6.2	Wat.	2	.....	1882	Brooklyn, N. Y.	New York, N. Y.
204715	.....	*St. p.	Calhoun	48	48	93.0	23.7	3.8	Pas.	8	60	1907	Chipola, Fla.	Apalachicola, Fla.
201737	.....	Ga.y.	Caliban	19	13	40.0	17.0	3.0	Yct.	2	15	1905	Port Orange, Fla.	New York, N. Y.
208181	.....	Ga. s.	California	34	16	58.2	14.1	7.3	Pld.	2	105	1910	San Francisco, Cal.	San Francisco, Cal.
208591	.....	Ga. s.	California	8	5	30.9	8.2	3.8	Fsh.	1	18	1911	San Pedro, Cal.	Los Angeles, Cal.
127446	K.Q.D.V.	St. s.	CALIFORNIAN	5,707	3,716	413.0	51.0	22.0	Frt.	44	2,400	1900	San Francisco, Cal.	New York, N. Y.
207413	L.B.M.P.	Ga.y.	Calliph	22	15	53.5	11.5	5.2	Yct.	2	36	1910	Camden, N. J.	Philadelphia, Pa.
210739	.....	Ga.s.	Calipso	33	22	57.0	14.0	5.5	Pas.	3	90	1912	Long Beach, Cal.	Los Angeles, Cal.
209157	.....	St.s.	Calista	192	110	117.0	22.0	5.8	Pas.	6	500	1911	Dockton, Wash.	Seattle, Wash.
127409	.....	St s.	Callender	84	57	72.6	17.6	6.2	Pas.	5	.....	1900	Portland, Oreg.	Pt. Townsend, Wash.
206459	.....	Ga. s.	Callie B	14	9	49.3	14.2	4.5	Pas.	3	35	1909	Middleburg, Fla.	Jacksonville, Fla.
140642	.....	St. s.	[4]Calumet	35	22	83.0	11.0	4.2	Pas.	5	.....	1879	Ogdensburg, N. Y.	Edenton, N. C.
126838	.....	St. s.	Calumet	62	31	73.0	19.6	9.1	Tow.	7	.....	1892	Milwaukee, Wis.	Milwaukee, Wis.
127643	.....	St.y.	Calumet	17	5	50.0	11.0	4.9	Yct.	3	.....	1902	East Boothbay, Me.	Portland, Me.
201027	K.T.D.Q.	St.y.	CALUMET	153	87	115.9	17.5	10.3	Yct.	....	1,000	1903	Boston, Mass.	New York, N. Y.
202648	.....	Ga.s.	Calumet	7	6	39.3	10.4	3.7	Pas.	1	.....	1901	Chicago, Ill.	Chicago, Ill.
204447	.....	St. s.	CALUMET	4,928	3,673	420.0	52.2	29.0	Frt.	20	1,650	1907	Wyandotte, Mich.	Cleveland, Ohio.
127006	K.R.L.S.	St.s.	CALVERT	889	604	180.0	40.0	10.3	Pas.	37	1,500	1902	Philadelphia, Pa.	Baltimore, Md.
202492	.....	St.s.	CALVERT	160	91	99.1	21.0	11.5	Tow.	9	350	1911	Baltimore, Md.	Wilmington, Del.
127768	K.S.N.B.	St.s.	CALVIN AUSTIN ⊙	3,826	2,853	298.9	60.8	17.8	Pas.	68	2,700	1903	Wilmington, Del.	Boston, Mass.
126537	.....	St.s.	Calvin Tomkins	187	120	131.0	28.0	7.5	Frt.	5	450	1888	Perth Amboy, N. J.	Newark, N. J.
105618	.....	St.s.	[5]Calvin Whiteley	21	13	55.7	13.5	5.7	Tow.	4	.....	1876	Philadelphia, Pa.	Baltimore, Md.
204249	.....	Ga.s.	Calypso	9	6	52.6	9.1	3.2	Pas.	1	.....	1907	Seattle, Wash.	Pt. Townsend, Wash.
201135	.....	St. y.	Calypso	60	41	80.0	14.2	7.9	Yct.	6	500	1907	Cayuga, N. Y.	Oswego, N. Y.
206289	.....	Ga. y.	Calypso	16	13	53.7	10.6	4.5	Yct.	2	30	1909	New York, N. Y.	Port Jefferson, N. Y.
207629	.....	Ga.s.	Calypso	7	6	33.0	8.8	3.5	Pas.	1	.....	1908	Portland, Conn.	Hartford, Conn.
202570	.....	St.s.	Camano	92	62	108.9	16.9	5.1	Pas.	5	.....	1906	Coupeville, Wash.	Pt. Townsend, Wash.
5009	.....	St.s.	Cambria	127	97	88.7	20.8	6.8	Oys.	7	.....	1871	Greenport, N. Y.	Greenport, N. Y.
126180	.....	St.s.	Cambria	89	46	86.0	18.6	9.8	Tow.	6	375	1883	Charleston, S. C.	Savannah, Ga.
127100	.....	St.y.	Cambria	48	24	94.0	12.8	5.4	Yct.	3	.....	1894	Oshkosh, Wis.	Milwaukee, Wis.
205895	.....	Ga.y.	Cambria	14	9	40.5	11.4	4.2	Yct.	1	16	1908	Mount Vernon, Wash.	Pt. Townsend, Wash.
126668	.....	St.s.	†Cambridge	834	692	165.3	37.5	10.1	Pas.	27	500	1890	Baltimore, Md.	Baltimore, Md.
127668	.....	Ga.s.	Cambridge	40	35	65.5	18.8	4.9	Frt.	3	.....	1902	Cambridge, Md.	Wilmington, Del.
127157	.....	St.s.	CAMDEN	757	515	146.8	38.0	13.2	Fer.	7	600	1896	Elizabeth, N. J.	Camden, N. J.
204087	K.W.C.G.	‡St.s.	CAMDEN ⊙	2,153	1,143	320.5	40.0	16.1	Pas.	110	4,000	1907	Bath, Me.	Boston, Mass.
211064	.....	Ga.s.	Cameo	16	11	52.4	11.3	4.0	Pas.	1	60	1913	Stockton, Cal.	San Francisco, Cal.
202817	.....	Ga.s.	Camiguin	11	11	43.3	11.2	3.5	Msc.	2	25	1906	Long Beach, Cal.	Los Angeles, Cal.
5835	.....	St.s.	Camilla	39	19	69.5	15.1	7.3	Tow.	3	.....	1870	Chelsea, Mass.	Salem, Mass.
125638	.....	St.s.	*Camilla*	40	20	68.0	16.2	7.6	Tow.	4	.....	1877	Baltimore, Md.	Baltimore, Md.
210374	L.C.N.D.	St. s.	CAMINO ⊙	3,308	2,086	296.5	43.9	28.5	Pas.	30	2,000	1912	Long Beach, Cal.	San Francisco, Cal.
127546	.....	St.s.	Campobello	24	14	63.4	16.5	6.0	Frt.	2	.....	1901	Lubec, Me.	Lubec, Me.
207479	.....	St.s.	CANADIANA	974	427	209.7	45.0	15.8	Pas.	25	1,100	1910	Buffalo, N. Y.	Buffalo, N. Y.
209291	.....	Ga.s.	Canadohta	19	13	39.8	12.1	4.3	Tow.	2	75	1910	San Pedro, Cal.	Los Angeles, Cal.

[1] Formerly st. s. Henry A. Hawgood.
[2] Formerly *ga. p. Robt. Bruce.
[3] Formerly st. s. Florence.
[4] Formerly st. s. William B. Morley.
[5] Formerly st. y. Lancet.
[6] Formerly st. s. A. Somers Kapella.
† Composite.
‡ Turbine.

MERCHANT STEAM VESSELS OF THE UNITED STATES—Continued.

Official No.	Signal letters.	Rig.	Name of vessel.	Gross tonnage.	Net tonnage.	Length.	Breadth.	Depth.	Service.	Crew.	Indicated horsepower.	When built.	Where built.	Home port (where permanent document issues).
						Feet.	*Feet.*	*Feet.*						
86004	.....	St. p.	[1]Canarsie	228	175	125.7	23.7	6.5	Pas.	6	.....	1888	Westerly, R. I	New York, N. Y.
126557	.....	Ga. s.	Canastota	45	30	77.4	14.5	5.3	Pas.	4	.....	1888	Canastota, N. Y	Do.
210801	.....	*Ga. p.	Caney Fork	12	6	60.7	11.2	2.2	Tow.	4	32	1912	Caney Fork, Tenn	Nashville, Tenn.
126360	.....	St. s.	Canisteo	595	539	182.2	34.3	12.2	Frt.	12	400	1886	Mount Clemens, Mich	Duluth, Minn.
127476	.....	*Ga. p.	Cannon Ball	17	17	64.3	14.0	2.0	Fer.	2	.....	1895	Rock Haven, N. Dak	Pembina, N. Dak.
202149	.....	St. s.	[2]CANOPUS	4,978	3,770	462.0	50.0	24.0	Frt.	22	1,500	1905	St. Clair, Mich	Cleveland, Ohio.
203470	.....	Ga. s.	Canso	6	6	30.1	9.6	2.5	Pas.	10	12	1906	Terminal Island, Cal	Los Angeles, Cal.
206083	.....	Ga. y.	Canvasback	18	15	52.6	10.5	4.0	Yct.	2	40	1909	Bristol, R. I	Patchogue, N. Y.
127074	K.M.Q.W.	St. s.	CAPE ANN	718	597	171.6	28.0	14.2	Pas.	24	1,500	1895	Philadelphia, Pa	Boston, Mass.
126278	K.C.W.F.	St. p.	*Cape Charles*	761	469	252.5	36.1	13.0	Drg.	22	1,100	1885	Wilmington, Del	Gulfport, Miss.
207392	L.B.M.D.	St. s.	CAPE CHARLES	296	201	125.0	25.0	12.6	Pas.	12	800	1910	Camden, N. J	Philadelphia, Pa.
127452	K.Q.F.V.	St. s.	Cape Cod ⊙	557	355	151.0	32.1	12.5	Pas.	20	1,000	1900	Essex, Mass	New York, N. Y.
130617	.....	St. p.	[1]Cape Girardeau	691	691	225.0	35.0	6.0	Pas.	39	721	1892	Jeffersonville, Ind	St. Louis, Mo.
127566	.....	St. p.	CAPE MAY	714	532	156.0	30.0	13.0	Fer.	6	620	1901	Wilmington, Del	Camden, N. J.
206840	.....	Ga. y.	Cape May	18	15	44.0	10.6	4.0	Yct.	3	20	1909	Cape May, N. J	Somers Point, N. J.
207080	.....	Ga. s.	Cape Pigeon	12	11	32.2	9.3	4.0	Fsh.	2	12	1904	Manistee, Mich	Grand Haven, Mich.
207126	.....	Ga. s.	Cape Pigeon	8	7	26.5	8.7	3.0	Fsh.	2	10	1900	.....do	Do.
127352	.....	St. s.	Capella	19	9	52.0	11.2	4.8	Pas.	2	.....	1899	Sitka, Alaska	Wrangell, Alaska.
207446	.....	Ga. s.	Capella	7	5	34.1	10.1	2.7	Frt.	1	16	1910	Astoria, Oreg	Astoria, Oreg.
105901	.....	St. s.	[4]Capelton	99	62	82.6	24.8	7.5	Frt.	5	.....	1880	Philadelphia, Pa	New York, N. Y.
75798	.....	St. p.	[5]*Capital City*	496	418	170.6	29.3	8.2	Pas.	25	.....	1875	Camden, N. J	Washington, D. C.
157507	.....	*St. p.	[6]Capital City	552	348	150.2	32.0	5.0	Pas.	11	63	1898	Port Blakeley, Wash	Portland, Oreg.
208044	.....	*St. p.	Capital City	1,142	701	220.0	42.6	9.3	Pas.	20	1,200	1910	San Francisco, Cal	San Francisco, Cal.
201194	K.V.F.T.	St. y.	CAPITOLA	123	83	137.6	19.5	9.7	Yct.	7	500	1904	Toledo, Ohio	Port Huron, Mich.
201965	.....	Ga. s.	Caprice	13	9	50.4	11.8	4.6	Fsh.	1	16	1905	Decatur, Wash	Pt. Townsend, Wash.
5943	.....	Ga. s.	Captain	21	17	54.3	17.7	4.6	Oys.	2	.....	1871	Bayport, N. Y	New York, N. Y.
127311	.....	*St. p.	Captain	42	21	50.4	15.5	3.5	Frt.	4	.....	1898	Bayou de Glaize, La	Brashear, La.
127473	.....	Ga. s.	Captain	14	13	50.0	15.0	3.3	Oys.	3	25	1900	Greenport, N. Y	Providence, R. I.
207884	.....	Ga. s.	Capt. Broward	10	7	37.5	7.4	3.8	Frt.	1	.....	1910	Homosassa, Fla	Tampa, Fla.
208473	L.B.T.V.	Ga. s.	CAPTAIN COLLIER	128	78	90.8	22.0	8.9	Frt.	4	75	1911	Philadelphia, Pa	Port Arthur, Tex.
127412	.....	Ga. s.	Capt. Dan	8	8	29.5	13.0	4.4	Oys.	2	.....	1900	Stratford, Conn	Cold Spring, N. Y.
210672	.....	Ga. s.	Capt. Dan II	17	12	41.0	14.8	4.3	Oys.	2	38	1912	Stratford, Conn	Do.
207333	.....	Ga. s.	Capt. Dick	37	37	62.7	18.8	4.7	Fsh.	14	40	1910	Beaufort, N. C	Beaufort, N. C.
126911	.....	*St. p.	Capt. Fritz	57	20	99.8	21.6	3.4	Pas.	5	.....	1892	Moss Point, Miss	Pensacola, Fla.
208899	.....	St. s.	Capt. Hal	19	11	47.0	11.3	8.4	Tow.	2	35	1911	Beaumont, Tex	Port Arthur, Tex.
208430	.....	Ga. s.	Captain Jack	14	14	47.6	11.9	8.4	Pas.	1	40	1911	Orange, Tex	Do.
111326	.....	Ga. s.	[7]Captain Joe	23	21	53.0	14.0	4.0	Msc.	1	.....	1901	Ocean Side, N. Y	Patchogue, N. Y.
204129	.....	Ga. s.	Captain Lew	11	9	41.7	13.5	4.2	Pas.	1	10	1907	Ocean City, N. J	Somers Point, N. J.
209894	.....	Ga. s.	Capt. Lew II	13	11	48.0	14.8	4.1	Pas.	1	36	1912	.....do	Do.
211301	.....	*Ga. p.	Capt. Lyerly	8	8	52.0	14.0	3.0	Tow.	3	40	1913	Gadsden, Ala	Chattanooga, Tenn.
208536	.....	Ga. s.	Captain Nelson	12	12	43.0	11.5	8.4	Tow.	1	27	1911	Orange, Tex	Brashear, La.
125368	.....	St. s.	Captain Sam	92	59	92.0	21.5	8.8	Tow.	12	.....	1873	Philadelphia, Pa	Port Arthur, Tex.
203735	.....	St. s.	Capt. Toby	20	14	46.9	14.4	5.7	Tow.	3	75	1906	Solomons, Md	Washington, D. C.
127091	.....	St. s.	Captain Visger	29	15	84.7	12.8	4.4	Pas.	4	.....	1895	Alexandria Bay, N. Y	Do.
126869	.....	*St. p.	Capt. Weber	690	569	174.5	36.5	8.0	Pas.	39	350	1892	San Francisco, Cal	San Francisco, Cal.
200511	.....	St. s.	[8]Capt. Worden	12	8	47.5	11.0	4.0	Pas.	3	25	1900	Seattle, Wash	Tacoma, Wash.
206005	.....	Ga. s.	Capt. Chas. Rock	15	10	42.7	12.0	4.8	Pas.	1	50	1908	Tiburon, Cal	San Francisco, Cal.
126416	.....	St. s.	Capt. M. De Puy	136	108	94.6	17.8	9.0	Cnl.	4	.....	1887	Buffalo, N. Y	New York, N. Y.
205856	.....	Ga. s.	Capt. Sam II	6	6	32.5	9.2	2.8	Msc.	1	7	1908	Beaufort, N. C	Beaufort, N. C.
127469	.....	St. s.	CAPTAIN THOMAS WILSON.	4,719	3,959	420.5	50.0	24.0	Frt.	22	1,300	1900	Port Huron, Mich	Cleveland, Ohio.
201645	K.T.N.W.	St. s.	CAPTAIN A. F. LUCAS. ⊙	4,188	3,252	360.0	50.0	21.5	Frt.	30	2,800	1904	Richmond, Va	San Francisco, Cal.
4992	.....	St. s.	*Capt. Thos. A. P. Champlin.*	24	12	54.7	13.4	5.8	Tow.	3	.....	1862	Camden, N. J	Baltimore, Md.
200514	K.S.T.M.	Ga. y.	[9]Captiva	131	109	91.0	20.4	5.0	Yct.	6	.....	1903	Baltimore, Md	New York, N. Y.
202027	.....	*St. p.	Car Float No. 2	1,374	1,374	265.5	50.2	13.9	Frt.	13	600	1905	Oakland, Cal	San Francisco, Cal.
127246	.....	St. y.	Cara	19	13	53.0	10.8	5.8	Yct.	2	.....	1898	Portland, Me	Pittsburgh, Pa.
150780	.....	Ga. y.	Cara II	24	23	54.2	14.0	7.6	Yct.	3	.....	1898	South Boston, Mass	Boston, Mass.
126576	K.G.M.T.	St. s.	*Caracas* ⊙	2,886	1,850	311.6	40.2	20.5	Pas.	69	2,000	1889	Philadelphia, Pa	Wilmington, Del.
127706	.....	*St. p.	Carbon	121	77	117.0	23.0	4.5	Tow.	13	.....	1902	Elizabeth, Pa	Pittsburgh, Pa.
209727	.....	Ga. s.	Cardale I	14	10	59.2	19.4	3.2	Pas.	2	75	1912	Miami, Fla	Key West, Fla.
210024	.....	Ga. s.	Carena	22	9	53.7	15.3	4.9	Fsh.	5	25	1912	Boothbay Harbor, Me	Waldoboro, Me.
127235	K.N.H.W.	St. y.	Carib	19	13	52.6	10.2	5.9	Yct.	3	.....	1898	New York, N. Y	New York, N. Y.
127270	K.N.M.Q.	St. s.	[10]*Carib*	2,087	1,280	275.6	35.2	14.3	Pas.	29	861	1882	Port Glasgow, Scotland	Do.
201940	.....	Ga. s.	Carib	14	13	44.4	13.6	5.1	Pas.	2	.....	1901	Cocoanut Grove, Fla	Perth Amboy, N. J.
203440	.....	St. s.	Caribe	74	66	68.6	16.5	5.2	Pas.	4	.....	1906	Croton, N. Y	Charleston, S. C.
208963	.....	*St. p.	Caribou	46	28	57.0	14.9	3.0	Frt.	4	21	1910	Fairbanks, Alaska	Eagle, Alaska.
127187	.....	St. s.	Carita	20	8	45.3	12.4	5.2	Fsh.	3	.....	1895	Port Angeles, Wash	Ketchikan, Alaska.
202422	.....	Ga. s.	Carita	11	11	45.0	13.8	3.0	Frt.	1	.....	1905	Morehead City, N. C	Beaufort, N. C.
126575	.....	St. s.	Carl	33	16	57.0	15.8	7.6	Tow.	3	.....	1889	Milwaukee, Wis	Cleveland, Ohio.
210685	.....	*Ga. p.	Carl F	9	8	55.8	10.2	2.0	Tow.	1	15	1912	Hazael, Ohio	Wheeling, W. Va.
202682	.....	Ga. s.	Carl T	12	12	48.0	12.8	2.5	Msc.	1	17	1905	Beaufort, N. C	Beaufort, N. C.
207009	.....	Ga. s.	Carlew	5	5	30.3	8.4	3.4	Pas.	1	10	1909	Manistee, Mich	Grand Haven, Mich.

[1] Formerly st. p. Golden Star.
[2] Formerly st. s. George H. Russell.
[3] Formerly st. s. {a New Idlewild. b Spread Eagle.
[4] Formerly st. s. Advance.
[5] Formerly st. p. {a John W. Thompson. b Harry Randall.
[6] Formerly *st. p. Dalton.
[7] Formerly ga. s. Ramsden.
[8] Formerly U. S. Q. M. D. st. s. Capt. Worden.
[9] Formerly ga. s. Ruffhouse.
[10] Formerly {a British st. s. President Garfield. b Austrian st. s. Kimon.

MERCHANT **STEAM** VESSELS OF THE UNITED STATES—Continued.

Official No.	Signal letters.	Rig.	Name of vessel.	Gross tonnage.	Net tonnage.	Length.	Breadth.	Depth.	Service.	Crew.	Indicated horsepower.	When built.	Where built.	Home port (where permanent document issues).
						Feet.	*Feet.*	*Feet.*						
127507		St. s.	Carlisle	20	13	43.9	10.8	5.1	Fsh.	3	.....	1901	New Whatcom, Wash.	Pt. Townsend, Wash.
127578	K. R. G. V.	St. s.	CARLISLE	644	438	157.0	29.0	17.5	Tow.	19	500	1901	Philadelphia, Pa.	Philadelphia, Pa.
207691		Ga. s.	Carlisle	9	9	32.9	11.4	3.4	Fsh.	1	.....	1910	Ketchikan, Alaska	Ketchikan, Alaska.
210018		Ga. s.	Carlisle I	30	20	51.6	14.9	6.1	Fsh.	8	50	1912	Tacoma, Wash.	Tacoma, Wash.
205805	K. W. R. T.	St. s.	Carlos	865	511	198.4	30.2	14.8	Pas.	24	700	1908	San Francisco, Cal.	New York, N. Y.
105834		Ga. s.	[1]Carlotta	14	12	39.2	13.8	5.0	Frt.	1	.....	1879	Boston, Mass.	Buffalo, N. Y.
127680		St. s.	Carlotta	22	11	56.6	13.5	4.5	Pas.	2	.....	1878	Ipswich, Mass.	Newburyport, Mass.
126272		Ga. s.	Carlotta	44	37	67.0	16.5	9.0	Pas.	4	.....	1885	Greenpoint, N. Y.	Newark, N. J.
126702		Ga. s.	Carlotta	6	5	29.4	12.2	3.5	Fsh.	2	.....	1881	Charleston, S. C.	Charleston, S. C.
92720		St. p.	[2]CARMANIA	321	103	175.0	26.0	7.5	Pas.	14	.....	1896	Newport News, Va.	Louisville, Ky.
203557	L. B. H. K.	St. s.	Carmel	633	401	170.0	38.0	12.3	Frt.	19	.....	1906	Aberdeen, Wash.	San Francisco, Cal.
127749		Ga. s.	Carmelita	6	6	29.9	10.7	4.6	Msc.	1	.....	1903	Bristol, Me.	Damariscotta, Me.
210007		Ga. s.	Carmen	32	22	55.6	16.2	6.1	Fsh.	8	50	1912	Dockton, Wash.	Seattle, Wash.
211012		Ga. s.	Carmen	32	22	49.4	16.1	7.3	Fsh.	7	30	1913	.....do.....	Tacoma, Wash.
200039	K. S. N. Y.	St. y.	CARMINA	260	148	140.1	21.5	11.6	Yct.	18	900	1903	South Boston, Mass.	New York, N. Y.
208538		Ga. s.	Carnation	7	6	27.8	8.4	2.9	Fsh.	2	9	1903	Manitowoc, Wis.	Milwaukee, Wis.
205698		*Ga. p.	Carnation No. 1	14	9	55.5	12.4	3.2	Frt.	2	50	1908	Seattle, Wash.	Pt. Townsend, Wash.
205517		*Ga. p.	Carnation No. 2	14	9	55.5	12.4	3.2	Frt.	3	50	1908	.....do.....	Do.
206536	L. B. D. W.	Ga. y.	Carnegie	323	246	135.6	32.2	11.8	Yct.	12	150	1909	Brooklyn, N. Y.	Washington, D. C.
207004		Ga. s.	[3]Carnival	10	6	41.9	9.2	4.6	Pas.	2	37	1902	Bayonne, N. J.	New Orleans, La.
116430	K. N. P. H.	St. y.	[4]Carola	32	21	60.5	12.0	7.2	Yct.	3	.....	1891	Nyack, N. Y.	New York, N. Y.
126311		Ga. s.	Carola	5	5	28.0	12.6	3.0	Pas.	1	.....	1885	Patchogue, N. Y.	Patchogue, N. Y.
25792		St. s.	[5]*Carolina*	30	19	65.7	14.2	4.3	Tow.	6	.....	1867	Richmond, Va.	Norfolk, Va.
96172		St. s.	[5]*Carolina*	1,301	887	220.0	40.0	13.0	Pas.	37	1,000	1892	Philadelphia, Pa.	Duluth, Minn.
120075		Ga. s.	Carolina	33	20	49.3	15.6	4.2	Pas.	3	16	1882	Smyrna, N. C.	Charleston, S. C.
127011		St. s.	Carolina	79	39	84.0	24.0	4.0	Frt.	5	.....	1893	Vanceboro, N. C.	Newbern, N. C.
141440	K. M. T. B.	St. s.	[3]CAROLINA	5,017	3,006	380.0	47.8	15.6	Pas.	47	5,000	1896	Newport News, Va.	New York, N. Y.
205182		*Ga. p.	Carolina	21	21	53.5	12.0	2.8	Fer.	2	30	1908	Evarts, S. Dak.	Sioux City, Iowa.
208392		Ga. s.	[6]Carolina	11	9	45.0	13.0	2.6	Frt.	1	20	1896	Morehead City, N. C.	Elizabeth City, N. C.
208439		St. s.	Carolina	32	24	82.0	12.3	7.0	Frt.	5	150	1901	Georgetown, S. C.	Georgetown, S. C.
209344		St. s.	CAROLINA	334	206	121.0	27.1	8.0	Pas.	18	225	1911	Newport News, Va.	Norfolk, Va.
4424		Ga. s.	Caroline	28	26	48.9	19.1	4.8	Tow.	3	.....	1858	Fall River, Mass.	Bristol, R. I.
5428		St. p.	Caroline	182	162	104.0	25.0	4.3	Pas.	5	35	1868	Union City (Alvarado), Cal.	San Francisco, Cal.
75781		St. s.	[2]Caroline	63	43	72.5	18.5	7.4	Tow.	5	.....	1875	Brooklyn, N. Y.	New York, N. Y.
127321		*Ga. s.	Caroline	14	7	41.9	16.0	3.2	Pas.	1	.....	1899	Benicia, Cal.	San Francisco, Cal.
127405		St. s.	Caroline	36	24	60.4	15.0	8.0	Tow.	6	.....	1899	Riverside, R. I.	Providence, R. I.
127602		St. p.	Caroline	69	44	76.0	18.0	5.0	Fer.	3	.....	1901	Van Buren, Ark.	Memphis, Tenn.
205376		Ga. s.	Caroline	6	6	32.8	8.0	3.2	Pas.	1	25	1907	Swansea, Mass.	Fall River, Mass.
206194	L. B. C. G.	St. y.	Caroline	146	83	118.4	18.3	9.9	Yct.	10	750	1909	Boston, Mass.	Toledo, Ohio.
206284		Ga. y.	Caroline	32	29	59.0	13.7	7.0	Yct.	2	25	1909	Greenwich, Conn.	Port Huron, Mich.
209116		Ga. s.	Caroline	6	5	28.0	7.9	3.3	Pas.	2	10	1911	Jackson Harbor, Wis.	Milwaukee, Wis.
209146		Ga. s.	Caroline	11	7	41.0	10.2	3.9	Pas.	1	36	1911	Ingalston, Mich.	Marquette, Mich.
209130		Ga. s.	Caroline	26	12	48.3	12.6	5.1	Pas.	1	60	1911	Portsmouth, Va.	Norfolk, Va.
125302		Ga. s.	Caroline Augusta	27	25	57.0	15.5	5.4	Frt.	1	.....	1874	Gravesend, N. Y.	Patchogue, N. Y.
205484		St. s.	Caroline Vinyard	95	65	92.2	20.5	6.2	Frt.	5	125	1908	Milford, Del.	Wilmington, Del.
204690		*Ga. p.	Carolyn	12	12	51.0	13.6	3.0	Msc.	2	.....	1907	Madison, Ind.	Cincinnati, Ohio.
207334		Ga. s.	Carolyn	14	14	42.9	13.3	4.6	Fsh.	2	15	1910	Charleston, S. C.	Charleston, S. C.
210278	L. C. M. N.	St. s.	CAROLYN	3,140	2,143	313.6	46.1	22.9	Frt.	32	1,200	1912	Newport News, Va.	New York, N. Y.
207393		*Ga. p.	Carolyn W	14	14	59.0	11.9	2.3	Msc.	2	25	1910	Madison, Ind.	Cincinnati, Ohio.
207701		Ga. s.	Carondelet	11	10	42.1	9.4	5.0	Pas.	2	24	1909	St. Louis, Mo.	St. Louis, Mo.
5874		St. s.	Carrie	27	13	55.4	14.0	6.7	Tow.	4	.....	1869	New Brunswick, N. J.	New York, N. Y.
126112		Ga. s.	Carrie	17	15	47.2	15.2	3.5	Oys.	2	.....	1883	Fish River, Ala.	Mobile, Ala.
126429		Ga. s.	Carrie	27	25	47.5	16.3	6.1	Msc.	3	.....	1887	Tottenville, N. Y.	Greenport, N. Y.
125741		St. s.	Carrie	45	22	78.4	15.3	4.2	Frt.	5	.....	1879	Espy, Pa.	Seaford, Del.
127096		Ga. s.	Carrie	8	8	35.0	12.0	4.0	Frt.	1	.....	1902	Port Republic, N. J.	Somers Point, N. J.
203223		*St. p.	Carrie	62	52	94.0	21.0	4.6	Frt.	7	.....	1906	Slidell, La.	New Orleans, La.
203897		Ga. s.	Carrie	12	8	40.9	11.6	3.7	Frt.	2	16	1907	Punta Gorda, Fla.	Key West, Fla.
206391		Ga. s.	Carrie	6	6	39.9	9.3	2.4	Msc.	1	12	1909	Atlantic, N. C.	Beaufort, N. C.
202958		Ga. s.	Carrie A	7	6	34.0	11.6	3.0	Fer.	1	.....	1906	Seaford, N. Y.	Patchogue, N. Y.
205406		Ga. s.	Carrie A	6	6	27.8	8.6	4.0	Fsh.	1	6	1908	Atlantic City, N. J.	Somers Point, N. J.
161540		Ga. s.	[10]Carrie B	19	12	51.9	14.4	5.5	Frt.	2	.....	1882	Yarmouth, Me.	Lubec, Me.
200542		Ga. s.	Carrie Bell	16	12	44.3	16.0	3.3	Fsh.	2	.....	1903	Tivoli, Tex.	Port Lavaca, Tex.
200415		*St. p.	Carrie Brown	92	92	126.6	24.0	4.0	Pas.	11	.....	1903	Point Pleasant, W. Va.	Wheeling, W. Va.
125964		Ga. s.	Carrie E	10	9	39.0	13.4	4.8	Fsh.	5	.....	1881	Beverly, Mass.	Rockland, Mo.
200512		Ga. s.	Carrie Engle	13	9	43.8	9.8	4.0	Frt.	1	.....	1903	Philadelphia, Pa.	Edenton, N. C.
201503		Ga. s.	Carrie Grannis	11	11	47.8	11.8	3.0	Frt.	1	.....	1901	Smyrna, N. C.	Beaufort, N. C.
205852		Ga. s.	Carrie H	11	10	33.0	12.7	4.0	Oys.	1	.....	1908	Norwalk, Conn.	Bridgeport, Conn.
126205		Ga. s.	Carrie Lee	7	6	30.0	11.0	3.0	Frt.	1	.....	1884	Red Bluff, Tex.	Galveston, Tex.
203745		*Ga. p.	CARRIE LEE	11	11	48.0	9.0	2.5	Pas.	1	.....	1906	Grafton, Ill.	Memphis, Tenn.
126433		Ga. s.	Carrie M	6	5	30.7	13.4	3.0	Msc.	1	.....	1887	Patchogue, N. Y.	Patchogue, N. Y.
126215		Ga. s.	Carrie Potter	7	6	30.3	13.2	3.0	Msc.	1	.....	1884	.....do.....	Do.

[1] Formerly sch. {a Adrienne. b Thora.

[2] Formerly {a st. p. Margaret. b Mexican st. p. Tlacotalpam. c st. p. Margaret.

[3] Formerly U. S. Q. M. D. st. s. Lancaster.

[4] Formerly st. y. {a Silva. b Geisha.

[5] Formerly st. s. Virginia.

[6] Formerly st. s. {a Hartford. b U. S. Q. M. D. Terry. c Hartford. d Charles H. Hackley.

[7] Formerly st. s. {a La Grande Duchesse. b City of Savannah.

[8] Formerly U. S. L. S. ga. s. Carolina.

[9] Formerly st. s. {a John Mitchell. b Glen Island.

[10] Formerly slp. y. {a Vixen. b Lillias.

MERCHANT STEAM VESSELS OF THE UNITED STATES—Continued.

Official No.	Signal letters.	Rig.	Name of vessel.	Gross tonnage.	Net tonnage.	Length.	Breadth.	Depth.	Service.	Crew.	Indicated horsepower.	When built.	Where built.	Home port (where permanent document issues).
						Feet.	*Feet.*	*Feet.*						
203012		*Gn. p.	Carrie T	6	6	28.0	8.0	0.6	Pas.	1	.....	1906	Fort Smith, Ark	Memphis, Tenn.
126877		St. s.	Carrie A. Ramsay	81	42	76.0	18.9	9.0	Tow.	7	150	1892	Perth Amboy, N. J	Providence, R. I.
126156		St. s.	Carrie A. Ryerson	72	44	66.0	17.5	7.8	Pas.	8	130	1883	Grand Haven, Mich	Chicago, Ill.
210109		*St. p.	Carrie B. Schwing	63	63	100.7	21.0	3.8	Frt.	11	.....	1912	Plaquemine, La	Brashear, La.
126523		Gn. s.	Carrie L. Shane	6	6	11.0	10.6	3.0	Frt.	2	.....	1884	Somerset County, Md	Baltimore, Md.
126674		Gn. s.	Carrie L. Whiting	14	14	57.6	15.4	4.0	Frt.	2	.....	1890	Crab Island, Md	Norfolk, Va.
126832		Gn. s.	Carrie H. T. B	6	5	29.8	13.0	3.3	Frt.	1	.....	1892	Patchogue, N. Y	Patchogue, N. Y.
127127		St. s.	Carrie and Mildred	22	11	50.1	12.5	5.7	Tow.	4	50	1896	South Bristol, Me	Gloucester, Mass.
127006		St. p.	CARRIER	1,749	1,386	280.3	44.0	10.0	Fer.	22	450	1892	Newburgh, N. Y	New Orleans, La.
208125		Gn. s.	Carrier	6	5	38.2	6.1	2.0	Frt.	2	6	1908	San Francisco, Cal	St. Michael, Alaska.
126960		Gn. s.	Carroll	10	9	46.0	14.5	3.8	Oys.	1	.....	1893	Pocomoke City, Md	Cape Charles, Va.
211350		Gn. s.	Carroll E	5	5	29.0	8.3	3.8	Fsh.	2	15	1913	Little Suamico, Wis	Milwaukee, Wis.
127605		St. s.	Carter H. Harrison	30	20	71.0	16.0	5.2	Pas.	6	.....	1901	Chicago, Ill	Chicago, Ill.
126914		*St. p.	Cascade	90	90	117.0	23.6	3.6	Drg.	11	.....	1892	Pittsburgh, Pa	Pittsburgh, Pa.
127088		St. s.	Cascade	72	49	72.9	19.5	9.7	Tow.	3	.....	1895	Buffalo, N. Y	Buffalo, N. Y.
200816		*St. p.	Cascade	34	21	54.9	11.4	3.2	Pas.	3	.....	1904	Snohomish, Wash	Pt. Townsend, Wash.
210620		Gn. s.	Cascade	8	7	28.0	8.0	3.0	Fsh.	3	8	1905	West De Pere, Wis	Milwaukee, Wis.
209586		*St. p.	Cascades	497	350	160.0	30.8	6.5	Tow.	10	850	1912	Portland, Oreg	Portland, Oreg.
125307		St. s.	[1] Casco	41	26	76.8	16.8	6.8	Tow.	3	.....	1873	Kalghns Point, N. J	Portland, Me.
76824		St. s.	[2] Case	2,278	1,901	286.0	42.5	22.0	Frt.	9	1,500	1889	Cleveland, Ohio	Cleveland, Ohio.
207718	L. B. Q. N.	Gn. y.	Casilda	22	19	45.3	11.9	5.2	Yct.	2	.....	1910	Norwalk, Conn	New York, N. Y.
204919	K. W. M. B.	St. s.	[3] Caspar	648	362	175.1	38.3	12.4	Frt.	18	450	1907	Aberdeen, Wash	San Francisco, Cal.
209518	L. C. H. B.	St. s.	CASPIAN	125	85	80.6	21.6	10.2	Tow.	9	500	1912	Camden, N. J	Philadelphia, Pa.
126424		St. s.	Cassie	31	15	59.0	14.6	6.4	Tow.	3	111	1887	New London, Conn	New London, Conn.
127387		Ga. s.	Cassie B	8	7	32.0	11.6	4.2	Fsh.	1	.....	1899	Bristol, Me	Wiscasset, Me.
126610		St. s.	CASTALIA	3,081	2,178	364.5	40.0	24.5	Frt.	21	1,500	1890	Cleveland, Ohio	Cleveland, Ohio.
126034		*St. p.	Castalia	90	90	110.0	26.2	3.7	Tow.	10	.....	1892	Sioux City, Iowa	Cincinnati, Ohio.
127263		St. s.	Castanet	54	37	103.4	15.3	7.9	Pas.	4	.....	1898	Alexandria Bay, N. Y	Cape Vincent, N. Y.
206238		St. s.	CASTANET	46	32	60.3	14.4	7.6	Fsh.	3	60	1909	Ferrysburg, Mich	Cleveland, Ohio.
207940		Ga. s.	Castanet	14	12	45.4	10.6	4.3	Fsh.	1	45	1909	Bay City, Mich	Grand Haven, Mich.
126552		St. s.	Castine	69	35	71.1	14.5	5.0	Pas.	4	.....	1889	Brewer, Me	Belfast, Me.
136019		St. p.	[4] CASTLETON	1,587	1,157	224.8	61.0	13.9	Fer.	10	1,200	1888	Baltimore, Md	New York, N. Y.
86179		St. s.	[5] Castor	73	36	74.6	18.9	8.4	Tow.	4	180	1891	Perth Amboy, N. J	Wilmington, N. C.
209504		Gn. s.	Cat	8	5	33.0	9.5	4.1	Frt.	1	.....	1911	Brunswick, Ga	Brunswick, Ga.
126477		Ga. s.	Catalina	36	18	57.0	12.0	5.8	Tow.	3	.....	1888	Wilmington, Cal	Los Angeles, Cal.
127251	K. N. L. C.	St. s.	[6] *Catania*	3,269	2,535	307.4	35.7	22.6	Frt.	32	.....	1881	Glasgow, Scotland	San Francisco, Cal.
126790		St. s.	Cataract	85	42	80.8	18.1	11.1	Frb.	12	.....	1891	Baltimore, Md	Baltimore, Md.
210699		Ga. s.	Cataract	7	6	27.8	9.2	4.5	Tow	2	30	1906	Manitowoc, Wis	Milwaukee, Wis.
127168	K. M. W. J.	St. s.	CATAWISSA	558	352	158.0	29.0	18.0	Tow.	19	1,000	1896	Wilmington, Del	Philadelphia, Pa.
208927		*Gn. p.	Catfish	26	26	64.8	14.8	3.4	Frt.	2	40	1911	Randolph, Mo	Omaha, Nebr.
210338		Ga. s	Catharina	18	18	45.0	9.2	4.2	Frt.	3	24	1912	Milwaukee, Wis	Milwaukee, Wis.
125552		St. s.	*Catharine*	60	30	74.6	18.0	8.0	Tow.	7	.....	1876	Philadelphia, Pa	Jacksonville, Fla.
205035		St. s.	Catharine	31	21	60.0	16.0	4.6	Tow.	5	40	1908	Wilmington, N. C	Wilmington, N. C.
126387		Ga. s.	Catharine Davis	5	5	35.0	12.0	2.3	Frt.	2	.....	1886	Pocomoke City, Md	Charleston, S. C.
91375		St. s.	[7] Catharine L. Kennedy	39	19	63.0	16.8	4.8	Pas.	4	.....	1881	Apalachicola, Fla	Apalachicola, Fla.
3706		St. s.	[8] Catherine	38	19	75.5	16.4	5.6	Pas.	8	.....	1897	Biloxi, Miss	New Orleans, La.
126971		St. s.	Catherine	161	111	100.4	18.1	8.1	Pas.	10	130	1893	Bath, Me	Boston, Mass.
127258		Ga. s.	Catherine	14	12	37.7	13.8	3.8	Tow.	1	.....	1897	Fall River, Mass	Fall River, Mass.
201332		*St. p.	Catherine	86	86	126.7	25.9	3.6	Drg.	6	.....	1904	Clarington, Ohio	Wheeling, W. Va.
204460		Ga. s.	Catherine	10	5	38.0	14.3	3.0	Msc.	1	7	1905	Deep Creek, Va	Norfolk, Va.
206679		Ga. s.	Catherine	6	6	27.5	7.5	3.0	Pas.	2	6	1908	Evansville, Ind	Paducah, Ky.
211254		Ga. s.	Catherine A. Butler	21	11	53.1	14.9	5.3	Fsh.	1	28	1913	Eastport, Me	Lubec, Me.
209106		Ga. s.	Catherine B	7	6	26.0	8.5	3.0	Fsh.	2	10	1907	St. James, Mich	Grand Haven, Mich.
127134		*St. p.	Catherine Davis	334	210	135.6	26.5	4.0	Pas.	13	276	1896	Marietta, Ohio	Cincinnati, Ohio.
127671		Ga. s.	Catherine M	66	45	68.7	17.7	7.8	Frt.	8	120	1902	Whatcom, Wash	Wrangell, Alaska.
203778		Ga. s.	Catherine M	9	9	44.6	12.8	2.4	Msc.	1	9	1906	Morehead City, N. C	Beaufort, N. C.
107435		St. s.	[9] Catherine Moran	117	80	81.3	22.0	9.6	Pas.	4	475	1899	Athens, N. Y	New York, N. Y.
201661		*St. p.	Catherine P. Lee	67	67	98.5	18.1	3.3	Tow.	7	35	1904	Knoxville, Tenn	Chattanooga, Tenn.
130532		St. s.	[10] Catherine T	85	42	75.6	19.7	9.0	Tow.	6	.....	1891	Tottenville, N. Y	New York, N. Y.
127281		Gn. s.	Cathleen	16	11	46.0	16.5	4.0	Frt.	2	.....	1898	Smyrna, N. C	Beaufort, N. C.
200004		Ga. s.	Cavalier	8	6	30.0	9.7	4.7	Msc.	1	.....	1903	New Haven, Conn	New Haven, Conn.
204260	K. W. D. V.	St. y.	CAVALIER	119	80	134.3	16.0	8.2	Yct.	12	.....	1907	New York, N. Y	New York, N. Y.
209149		Gn. s.	Cawyask	7	6	24.0	8.2	3.0	Fsh.	2	8	1910	High Island, Mich	Grand Haven, Mich.
127260		St. y.	Cayadetta	33	16	66.7	13.9	6.2	Yct.	2	147	1898	Noank, Conn	Hyannis, Mass.
125149		St. s.	*Cayuga*	27	16	57.5	11.0	5.0	Pas.	5	.....	1872	Buffalo, N. Y	Grand Haven, Mich.
201532		*Gn. p.	Cayuga	12	12	52.0	11.0	2.5	Pas.	1	.....	1904	Terre Haute, Ind	Evansville, Ind.
206251		Gn. y.	Cayuga	27	22	65.0	12.1	5.8	Yct.	2	48	1909	New York, N. Y	Burlington, Vt.
208997		Gn. y.	Cayuga	20	18	43.3	14.5	5.2	Yct.	2	40	1911	Patchogue, N. Y	Patchogue, N. Y.
127756		St. p.	Cazadero	1,682	991	228.5	38.0	17.0	Fer.	18	1,600	1903	Alameda, Cal	San Francisco, Cal.
203358		Ga. y.	Cealr	23	22	47.0	12.0	2.8	Yct.	3	.....	1906	Riverhead, N. Y	Greenport, N. Y.
201163		St. s.	Cecil	59	40	76.0	17.3	7.0	Tow.	4	.....	1904	Solomons, Md	Baltimore, Md.
208529		Ga. s.	Cecil J	11	8	36.9	11.9	4.7	Fsh.	4	15	1911	Erie, Pa	Dunkirk, N. Y.
206375		Ga. s.	Cecil L	13	6	37.3	14.3	5.5	Frt.	1	.....	1909	Eastport, Me	Eastport, Me.

[1] Formerly st. s. Charles A. Warren.
[2] Formerly st. s. James C. Lockwood.
[3] Formerly st. s. Capastrano.
[4] Formerly st. p. Erastus Wilman.
[5] Formerly st. s. {a Gracie S. Ramsay. b Grace S. Ramsay.
[6] Formerly German st. s. Catania.
[7] Formerly st. s. M. Brash.
[8] Formerly st. s. Biloxi.
[9] Formerly st. s. Arthur W. Palmer.
[10] Formerly st. s. {a N. Y. Central Ltg. Co. No. 19. b New York Central No. 19.

MERCHANT STEAM VESSELS OF THE UNITED STATES—Continued.

Official No.	Signal letters.	Rig.	Name of vessel.	Gross tonnage.	Net tonnage.	Length.	Breadth.	Depth.	Service.	Crew.	Indicated horsepower.	When built.	Where built.	Home port (where permanent document issues.
						Feet.	*Feet.*	*Feet.*						
126845	.....	Ga. s.	Cecil May	7	7	34.6	12.4	3.0	Frt.	1	.....	1892	Nansemond Co., Va.	Norfolk, Va.
204205	.....	St. s.	Cecil W	12	8	35.5	10.5	4.0	Fsh.	5	.....	1905	Northport, Mich	Grand Haven, Mich.
201414	.....	St. s.	Cecile	26	18	69.0	12.0	2.3	Pas.	9	125	1904	Allemands, La	New Orleans, La.
126028	.....	St. s.	*Cecilia*	98	49	92.2	20.0	8.6	Tow.	8	.....	1882	Camden, N. J	Charleston, S. C.
126756	.....	Ga. s.	Cecilia	6	5	29.4	13.0	3.1	Pas.	0	.....	1891	Patchogue, N. Y	New York, N. Y.
127342	.....	St. s.	Cecilia	12	9	45.0	10.4	3.5	Pas.	1	.....	1899	San Francisco, Cal	San Francisco, Cal.
135462	.....	Ga. s.	[1]Cecilia	20	9	52.5	15.0	4.0	Frt.	2	.....	1880	Hackensack, N. J	Norfolk, Va.
210485	.....	Ga. s.	Cecelia	6	5	31.6	8.5	2.0	Tow.	1	12	1909	Tampa, Fla	Key West, Fla.
207506	.....	Ga. s.	Cedric	11	7	32.5	11.4	3.2	Fsh.	0	16	1910	Keyport, Wash	Seattle, Wash.
202352	.....	Ga. s.	Celesta May	8	5	30.5	11.2	6.0	Fsh.	1	.....	1905	Friendship, Me	Waldoboro, Me.
126881	L. B. G. M.	Ga. y.	Celeste	41	38	74.3	18.6	5.7	Yct.	3	.....	1892	Prince George Co., Va	Baltimore, Md.
127716	.....	Ga. s.	Celeste	12	12	60.0	10.6	3.0	Pas.	3	.....	1902	Clinton, Iowa	Peoria, Ill.
126132	.....	St. s.	*Celestine*	23	11	50.4	14.4	6.3	Tow.	3	.....	1883	Newburgh, N. Y	Pensacola, Fla.
211147	.....	*Ga. p.	Celina	7	6	38.3	10.5	2.0	Tow.	2	7	1913	Rowena, Ky	Nashville, Tenn.
127649	.....	St. y.	CELT	217	123	143.3	23.6	12.5	Yct.	16	1,200	1902	Wilmington, Del	New York, N. Y.
209593	.....	Ga. s.	Celt	43	29	62.5	15.8	7.2	Fsh.	2	75	1912	Seattle, Wash	Pt. Townsend, Wash.
209594	.....	Ga. s.	Celtic	58	39	72.0	17.0	7.5	Fsh.	3	125	1912	.....do	Do.
126064	.....	Ga. s.	Celvina	6	6	33.0	10.5	3.2	Msc.	7	.....	1882	Grand Caillou, La	Brashear, La.
127642	.....	St. s.	CENERENTOLA	248	169	132.0	32.0	9.6	Frt.	10	610	1897	Elizabeth, N. J	New York, N. Y.
203977	.....	Ga. s.	Cenith	12	10	42.4	14.2	3.3	Pas.	1	40	1907	New York, N. Y	Do.
208920	.....	Ga. s.	Centennial	10	6	44.3	10.6	3.4	Pas.	1	35	1911	Astoria, Oreg	Astoria, Oreg.
150528	.....	*St. p.	[2]Central City	51	51	90.4	24.5	3.0	Fer.	15	.....	1891	Marietta, Ohio	Cincinnati, Ohio.
2931	.....	St. s.	[3]Central States	63	31	74.0	18.0	8.4	Fer.	4	.....	1872	Brooklyn, N. Y	New York, N. Y.
127718	K. S. F. D.	St. s.	Centralia	487	324	160.5	36.0	12.5	Pas.	19	475	1902	Alameda, Cal	San Francisco, Cal.
126994	.....	St. s.	CENTURION	3,401	2,728	360.0	45.2	21.9	Frt.	21	1,200	1893	West Bay City, Mich	Cleveland, Ohio.
201538	.....	Ga. s.	Century	10	7	37.0	14.0	4.0	Pas.	1	16	1904	Sobrante, Cal	Wilmington, Del.
125904	.....	St. p.	*Cepheus*	882	578	213.6	32.4	11.5	Pas.	21	900	1881	Chester, Pa	New York, N. Y.
200374	.....	St. s.	[4]Cepheus	4,551	3,451	416.0	50.0	24.0	Frt.	22	1,500	1903	West Bay City, Mich	Cleveland, Ohio.
7682	.....	St. s.	[5]Ceres	380	203	121.6	29.5	14.3	Elr.	9	300	1866	Cutler, Me	New York, N. Y.
126327	.....	St. s.	Ceres	20	12	45.1	14.3	4.8	Oys.	1	.....	1885	Norwalk, Conn	Do.
205970	.....	Ga. s.	Ceres	12	8	39.0	12.5	4.5	Frt.	1	30	1908	Sausalito, Cal	San Francisco, Cal.
208117	.....	Ga. s.	Ceres	36	24	54.0	15.7	5.2	Fsh.	2	75	1911	Anacortes, Wash	Pt. Townsend, Wash.
127378	K. P. L. V.	Ga. y.	Cero	28	25	51.2	17.0	5.0	Yct.	4	.....	1899	Tottenville, N. Y	Pittsburgh, Pa.
125903	J. V. G. N.	St. p.	*Cetus*	847	580	213.3	32.0	10.6	Pas.	21	1,605	1881	Philadelphia, Pa	New York, N. Y.
200374	.....	St. s.	[6]CETUS	7,220	3,282	416.0	50.0	28.0	Frt.	22	1,300	1913	Superior, Wis	Cleveland, Ohio.
209595	.....	Ga. s.	Chacon	58	39	72.0	17.0	7.5	Fsh.	3	125	1912	Seattle, Wash	Pt. Townsend, Wash.
127506	.....	St. s.	Challenge	54	29	68.0	18.8	7.4	Tow.	5	.....	1901	Ballard, Wash	Seattle, Wash.
141093	.....	Ga. s.	[7]Challenge	14	10	49.0	14.0	3.8	Tow.	1	.....	1899	Portland, Oreg	Pt. Townsend, Wash.
206420	.....	Ga. s.	Challenge	10	7	37.1	8.5	2.6	Frt.	0	12	1909	Bellingham, Wash	Do.
125768	J. T. N. B.	St. s.	*Chalmette*	3,205	2,043	321.2	42.2	21.3	Pas.	48	1,500	1879	Philadelphia, Pa	New York, N. Y.
127435	.....	Ga. s.	Chameleon	5	5	26.5	10.2	4.5	Fsh.	2	.....	1896	Bremen, Me	S. W. Harbor, Me.
210091	.....	*St. p.	Champ Clark	18	18	66.0	14.0	2.3	Tow.	4	50	1912	Mudds Landing, Ill	St. Louis, Mo.
5488	.....	Ga. s.	Champion	41	40	64.5	21.0	4.5	Frt.	1	.....	1867	San Francisco, Cal	San Francisco, Cal.
127335	.....	St. s.	Champion	342	159	122.7	35.2	11.1	Wrk.	10	600	1899	Tottenville, N. Y	New York, N. Y.
202082	.....	*St. p.	Champion	477	431	189.0	30.0	6.8	Frt.	15	70	1905	Stockton, Cal	San Francisco, Cal.
204713	.....	Ga. s.	Champion	18	9	53.4	15.0	3.5	Oys.	2	18	1907	Bayou Chaland, La	New Orleans, La.
206918	.....	St. s.	Champion	98	65	88.5	22.6	5.8	Pas.	4	400	1909	Hoquiam, Wash	Pt. Townsend, Wash.
209155	.....	Ga. s.	Champion	8	6	35.0	9.3	3.5	Pas.	1	16	1911	Corpus Christi, Tex	Corpus Christi, Tex.
127579	.....	*St. p.	Champion No. 3	66	66	98.9	25.7	3.5	Fer.	3	.....	1901	Mason City, W. Va	Wheeling, W. Va.
207284	.....	St. s.	CHAMPLAIN	5,494	4,153	414.0	56.2	31.0	Frt.	22	1,700	1910	Ecorse, Mich	Duluth, Minn.
207144	L. B. J. D.	St. s.	Chancellor	383	187	122.0	36.5	11.9	Tow.	8	550	1910	Tottenville, N. Y	New York, N. Y.
126795	.....	Ga. s.	Chandler R	8	8	31.1	10.9	4.9	Fsh.	2	.....	1891	Boothbay Harbor, Me	Portland, Me.
127094	.....	St. s.	Channing	51	28	60.3	17.0	7.6	Tow.	5	.....	1895	Boston, Mass	Boston, Mass.
127641	K. R. Q. B.	Ga. y.	CHANTICLEER	108	97	97.6	22.1	10.9	Yct.	14	.....	1902	New York, N. Y	Do.
76527	.....	*St. p.	[8]Chaperon	95	95	120.0	22.0	4.0	Pas.	21	.....	1884	Chambersburg, Ohio	Evansville, Ind.
200557	.....	*St. y.	Chaperon	98	98	110.0	24.0	4.5	Yct.	15	300	1904	Clinton, Iowa	Rock Island, Ill.
110861	.....	St. y.	[9]Charavi	36	25	72.1	13.5	4.8	Yct.	3	.....	1890	Greenport, N. Y	New York, N. Y.
126378	.....	St. s.	Charlemagne Tower, jr	1,825	1,543	255.8	40.0	21.3	Frt.	18	650	1886	Cleveland, Ohio	New London, Conn.
201682	.....	*Ga. p.	Charles	12	12	36.5	12.5	6.9	Pas.	0	.....	1904	Helena, Ark	Memphis, Tenn.
125467	.....	Ga. s.	Charles Allen	10	9	39.6	13.5	3.8	Fsh.	2	.....	1875	Dorchester County, Md	Charleston, S. C.
127641	.....	St. s.	CHARLES BEATTY	986	814	211.5	40.5	13.4	Frt.	15	900	1902	Toledo, Ohio	Cleveland, Ohio.
125084	.....	*St. p.	Charles Brown	544	544	200.0	33.0	6.0	Tow.	21	.....	1872	Pittsburgh, Pa	Pittsburgh, Pa.
205193	.....	*St. p.	Charles Bureau	99	56	80.0	18.0	2.7	Frt.	4	50	1908	Okanogan, Wash	Pt. Townsend, Wash.
127265	K. P. H. W.	St. s.	CHAS. CLARKE	211	144	108.9	22.6	11.8	Tow.	13	600	1899	Camden, N. J	Galveston, Tex.
211082	.....	Ga. s.	Charles E	10	7	33.2	9.5	4.9	Pas.	1	24	1913	Palatka, Fla	Jacksonville, Fla.
208666	.....	*Ga. p.	Charles Frances	8	8	43.0	11.5	2.0	Frt.	2	20	1911	Terre Haute, Ind	Evansville, Ind.
125942	.....	St. s.	Charles Halladay	48	24	58.7	16.4	8.9	Tow.	8	.....	1881	Saugatuck, Mich	Chicago, Ill.
211352	.....	St. s.	CHARLES HEIDEN	717	416	151.5	35.2	14.6	Frt.	12	100	1913	Ecorse, Mich	Detroit, Mich.
203918	.....	St. s.	CHARLES HUBBARD	4,846	4,287	438.7	52.0	23.9	Frt.	22	2,000	1907	Toledo, Ohio	Oswego, N. Y.
208197	.....	*Ga. p.	Charles K	14	14	56.4	11.9	2.7	Tow.	1	20	1909	Corn Creek, Ky	Cincinnati, Ohio.
210127	.....	Ga. s.	Charles K	7	5	27.0	8.5	3.2	Fsh.	2	18	1909	Manitowoc, Wis	Chicago, Ill.
126806	.....	St. s.	Charles Killum	24	12	48.8	13.5	6.0	Tow.	3	.....	1891	Bordentown, N. J	New York, N. Y.
126564	.....	Ga. s.	Charles Le Roy	17	11	53.7	15.4	3.7	Msc.	0	.....	1899	Smyrna, N. C	Beaufort, N. C.
126621	.....	St. p.	*Charles Macalester*	624	462	195.0	30.0	10.6	Pas.	18	1,150	1890	Wilmington, Del	Washington, D. C.

[1] Formerly sch. Eleanor.
[2] Formerly *st. p. Pioneer City.
[3] Formerly st. s. Baltic.
[4] Formerly st. s. Frank W. Gilchrist.
[5] Formerly brig Eliza Stevens.
[6] Formerly st. s. Henry S. Sill.
[7] Formerly st. s. La Camas.
[8] Formerly *st. p. J. C. Kerr.
[9] Formerly st. s. Rialto.

MERCHANT **STEAM** VESSELS OF THE UNITED STATES—Continued.

Official No.	Signal letters.	Rig.	Name of vessel.	Gross tonnage.	Net tonnage.	Length.	Breadth.	Depth.	Service.	Crew.	Indicated horsepower.	When built.	Where built.	Home port (where permanent document issues).
						Feet.	*Feet.*	*Feet.*						
145167[1]	.....	St. s.	[1]Charles McAllister	136	68	94.0	21.3	10.4	Tow.	11	350	1878	Philadelphia, Pa	New York, N. Y.
126517	.....	St. s.	Charles McVea	331	123.0	24.1	10.0	Pas.	13	450	1888	Saugatuck, Mich	Grand Haven, Mich.
1474	.....	St. s.	[2]Charles McWilliams	83	41	84.0	19.4	8.4	Tow.	9	.....	1862	Philadelphia, Pa	New York, N. Y.
200249	.....	St. s.	Charles Mann	79	47	77.6	21.7	9.5	Tow.	6	.....	1903	South Portland, Me	Boston, Mass.
126148	.....	St. p.	Charles Merriam	515	515	206.0	45.0	6.5	Fer.	14	1,320	1883	Jeffersonville, Ind	St. Louis, Mo.
127253	K. N. L. F.	St. s.	Charles Nelson	629	397	196.5	37.8	12.8	Frt.	23	890	1898	Alameda, Cal	San Francisco, Cal.
205606	.....	St. s.	Chas. Reed	44	22	67.5	17.1	7.3	Fsh.	1	20	1908	Sandusky, Ohio	Detroit, Mich.
125088	.....	St. s.	Chas. Rietz	245	168	127.0	26.5	9.4	Frt.	8	350	1872	Trenton, Mich	Cleveland, Ohio.
126256	.....	St. s.	Charles Runyon	78	39	77.7	19.0	9.0	Tow.	6	275	1884	Tottenville, N. Y	New York, N. Y.
127736	.....	*Ga. p.	Charles Schraeder	9	9	45.0	8.0	3.0	Pas.	1	.....	1903	Lyons, Iowa	Rock Island, Ill.
209142	.....	Ga. s.	Chas. Truelson	11	9	41.1	11.1	5.1	Pas.	0	30	1911	Tiburon, Cal	San Francisco, Cal.
126942	.....	*St. p.	Charles Turner	73	73	104.0	20.0	3.0	Tow.	5	.....	1892	Pittsburgh, Pa	Paducah, Ky.
203184	.....	St. s.	CHARLES WESTON	6,906	5,511	549.0	56.0	26.6	Frt.	24	2,000	1906	West Bay City, Mich	Niagara Falls, N. Y.
200960	.....	Ga. s.	Charles A. Day	6	6	36.6	9.4	3.8	Fsh.	2	.....	1904	Bristol, Me	Waldoboro, Me.
125090	.....	Ga. s.	Charles A. Dyer	21	20	48.2	15.6	6.4	Fsh.	6	.....	1872	.....do	Gloucester, Mass.
126561	.....	St. s.	Charles A. Eddy	2,075	1,552	281.0	40.8	20.7	Frt.	16	1,275	1889	Detroit, Mich	Milwaukee, Wis.
204077	.....	St. s.	Charles A. Fox	67	45	62.0	20.0	8.4	Tow.	5	.....	1907	Tottenville, N. Y	New York, N. Y.
208135	.....	St. s.	Charles A. Potter	21	14	56.5	14.2	6.2	Fsh.	1	45	1910	Ashtabula, Ohio	Sandusky, Ohio.
126381	.....	St. s.	*Charles A. Schultz*	25	16	54.5	15.2	5.2	Fer.	2	.....	1886	Newburgh, N. Y	Albany, N. Y.
206047	.....	Ga. s.	Chas. A. Trinter	8	5	34.6	10.2	4.0	Frt.	3	30	1909	Vermillion, Ohio	Sandusky, Ohio.
127404	.....	*St. p.	Chas. B. Pearce	130	97	132.0	33.0	4.0	Pas.	4	.....	1899	Augusta, Ky	Cincinnati, Ohio.
125105	.....	St. s.	Charles B. Sanford	151	75	105.0	24.0	11.5	Fsh.	27	.....	1871	Philadelphia, Pa	Greenport, N. Y.
204677	.....	Ga. s.	Chas. C. Havens	31	29	45.5	17.1	6.0	Oys.	3	40	1907	Quincy, Mass	Providence, R. I.
125974	.....	St. s.	Charles C. Ryan	28	14	52.0	14.6	5.4	Tow.	5	.....	1881	Lockport, N. Y	Grand Haven, Mich.
150673	.....	St. s.	[3]Chas. C. Wing	26	13	50.2	15.0	6.3	Tow.	1	.....	1894	Poughkeepsie, N. Y	Albany, N. Y.
203783	.....	Ga. s.	Chas. E. Hopkins	18	15	44.7	14.8	4.2	Frt.	2	.....	1906	Bridgeport, Conn	Bristol, R. I.
126197	.....	Ga. s.	Charles E. Rose	10	9	40.3	13.2	3.0	Frt.	1	.....	1883	Patchogue, N. Y	Cape Charles, Va.
125943	.....	St. s.	Charles E. Soper	42	21	65.4	16.5	7.2	Tow.	4	.....	1881	Jersey City, N. J	New York, N. Y.
204016	.....	St. s.	CHARLES E. WILLIAMS	98	67	75.4	21.0	10.5	Tow.	6	500	1907	Ferrysburg, Mich	Duluth, Minn.
85718	.....	St. s.	[4]Charles F. Allen	31	15	58.8	14.6	5.5	Pas.	5	.....	1882	Rondout, N. Y	New York, N. Y.
126479	.....	Ga. s.	Charles F. Dayton	8	7	34.8	13.5	3.9	Pas.	2	.....	1888	Patchogue, N. Y	Patchogue, N. Y.
126191	K. C. D. M.	St. s.	*Charles F. Mayer*	1,218	885	236.5	37.0	18.5	Frt.	22	900	1884	Wilmington, Del	Baltimore, Md.
126540	.....	St. s.	Chas. H. Augur	25	13	58.0	13.4	6.8	Fsh.	4	.....	1889	Grand Haven, Mich	Milwaukee, Wis.
126653	.....	St. s.	Charles H. Bradley	804	624	201.0	37.0	13.6	Frt.	13	800	1890	West Bay City, Mich	Port Huron, Mich.
127290	.....	*St. p.	Chas. H. Hamilton	595	297	190.0	38.0	5.5	Pas.	32	240	1897	St. Michael, Alaska	St. Michael, Alaska.
127188	.....	*St. p.	CHAS. H. ORGAN	166	166	135.3	30.0	5.0	Pas.	22	436	1897	Dubuque, Iowa	Memphis, Tenn.
127046	.....	St. s.	Chas. H. Perkins	118	93	91.0	17.4	9.0	Cnl.	3	85	1894	Lockport, N. Y	New York, N. Y.
208622	.....	St. s.	Chas. H. Pike	20	14	45.0	14.0	4.5	Tow.	2	40	1911	Croton on Hudson, N. Y	Albany, N. Y.
126003	.....	St. s.	Charles H. Senff	147	100	91.4	22.0	11.1	Tow.	6	357	1882	Brooklyn, N. Y	New York, N. Y.
17015	.....	St. p.	[5]Charles H. Werner	346	225	143.0	23.5	8.7	Pas.	25	.....	1864	Staten Island, N. Y	Baltimore, Md.
85636	.....	St. s.	[6]Charles J. Baker	19	9	52.5	13.0	6.5	Tow.	4	.....	1880	Baltimore, Md	Do.
201054	K. T. F. C.	St. s.	Charles J. Colonna	231	157	123.5	22.0	10.5	Fsh.	8	450	1904	Berkley, Va	Tappahannock, Va.
127449	.....	St. s.	[7]Chas. J. Davis	40	27	60.0	16.2	7.0	Tow.	5	.....	1900	New Baltimore, N. Y	New York, N. Y.
207345	.....	St. s.	CHARLES L. HUTCHINSON	6,377	4,860	504.0	51.0	30.0	Frt.	25	1,760	1910	Lorain, Ohio	Duluth, Minn.
208515	.....	St. s.	Charles M. Greiner	45	27	67.2	18.4	7.0	Tow.	4	300	1911	Portland, Oreg	Portland, Oreg.
126928	.....	Ga. s.	Charles M. Kelly	51	27	74.2	19.3	5.8	Msc.	6	.....	1892	Severn River, Va	Annapolis, Md.
125526	.....	St. s.	Charles M. Riter	32	16	54.0	16.3	7.3	Tow.	5	.....	1876	Buffalo, N. Y	Duluth, Minn.
127752	.....	St. s.	CHARLES M. WARNER	3,812	2,733	370.0	48.0	24.0	Pas.	21	1,200	1903	Chicago, Ill	Oswego, N. Y.
127516	.....	St. s.	Charles M. Whitlock	49	31	82.6	14.7	4.0	Pas.	8	.....	1901	Point Caswell, N. C	Wilmington, N. C.
126080	.....	St. s.	Chas. N. White	115	84	93.2	17.5	9.0	Cnl.	3	35	1888	Phoenix, N. Y	Buffalo, N. Y.
204306	.....	St. s.	CHARLES O. JENKINS	6,285	4,827	504.0	51.2	31.0	Frt.	25	1,650	1907	Wyandotte, Mich	Cleveland, Ohio.
126909	.....	St. s.	[8]Chas. P. Kuper	51	25	62.5	17.9	8.0	Tow.	4	.....	1892	Tottenville, N. Y	New York, N. Y.
126808	.....	St. s.	Charles P. Stricker	22	15	56.8	13.5	6.2	Fsh.	2	.....	1892	Buffalo, N. Y	Sandusky, Ohio.
125155	.....	St. s.	Charles R. Stone	55	27	75.0	18.0	7.6	Tow.	4	.....	1873	Philadelphia, Pa	New York, N. Y.
127426	.....	St. s.	CHARLES R. VAN HISE	5,117	3,673	458.0	50.2	25.0	Frt.	23	1,750	1900	West Superior, Wis	Duluth, Minn.
202889	.....	St. s.	CHARLES S. HEDARD	6,291	4,854	504.0	54.0	30.0	Frt.	24	1,600	1906	Cleveland, Ohio	Cleveland, Ohio.
127547	.....	St. s.	CHARLES S. NEFF	992	800	200.0	38.0	11.6	Pas.	13	600	1901	Port Huron, Mich	Milwaukee, Wis.
207539	.....	St. s.	CHARLES S. PRICE	6,322	4,901	504.0	54.0	30.0	Frt.	25	1,760	1910	Lorain, Ohio	Cleveland, Ohio.
127673	.....	Ga. s.	Chas. S. Wallace	13	8	54.5	13.0	3.6	Fsh.	2	20	1902	Morehead City, N. C	Key West, Fla.
201283	.....	St. s.	Charles T. Gallagher	90	52	85.4	21.8	9.8	Tow.	6	345	1904	South Portland, Me	Boston, Mass.
204799	.....	St. s.	CHAS. W. KOTCHER	4,961	3,632	420.0	52.0	28.0	Frt.	24	1,500	1907	Lorain, Ohio	Duluth, Minn.
127501	.....	Ga. s.	Charles W. Lynde	66	57	81.0	20.6	5.4	Frt.	2	.....	1901	Patchogue, N. Y	Patchogue, N. Y.
206633	L. B. F. R.	St. s.	Charles W. Parker, jr	277	142	125.2	26.6	15.5	Tow.	13	700	1903	Bath, Me	Boston, Mass.
126959	.....	St. s.	Chas. W. Russell	29	14	55.6	15.6	6.5	Tow.	5	.....	1893	New Baltimore, N. Y	New York, N. Y.
201711	.....	St. s.	[9]Charles Henry McWilliams.	161	110	94.7	25.5	10.3	Tow.	10	900	1905	Tottenville, N. Y	Do.
126502	K. F. G. V.	Ga. s.	Charles Levi Woodbury	105	66	90.0	23.7	9.8	Fsh.	6	128	1888	Essex, Mass	Seattle, Wash.
126619	.....	St. s.	[10]Charleston	141	106	92.9	17.7	9.2	Cnl.	2	100	1890	Buffalo, N. Y	New York, N. Y.
126201	.....	St. s.	Charley Ferris	54	27	69.8	17.0	8.8	Tow.	7	.....	1884	Oswego, N. Y	Duluth, Minn.
200047	.....	St. s.	Charlie	10	5	43.0	11.6	5.0	Tow.	2	60	1903	St. George, Me	Boston, Mass.
126061	.....	*St. p.	Charlie Clarke	147	147	131.0	23.6	4.3	Tow.	15	.....	1882	Pittsburgh, Pa	Pittsburgh, Pa.
203185	.....	*Ga. p.	Charlie H	13	13	58.0	11.0	2.5	Msc.	1	10	1906	Antiquity, Ohio	Morgan City, La.
206680	.....	*St. p.	Charlie Kremer	77	49	95.0	15.0	2.7	Tow.	5	35	1908	Louisville, Ky	Louisville, Ky.

[1] Formerly st. s. Transfer No. 1.
[2] Formerly st. s. Alert.
[3] Formerly st. s. Preston E. Andrews.
[4] Formerly st. s. George C. Preston.
[5] Formerly st. p. {a Martha Washington. b U. S. Lighthouse tender Violet.
[6] Formerly st. s. George J. Norris.
[7] Formerly st. s. Chas. J. Reno.
[8] Formerly st. s. C. Offerman.
[9] Formerly st. s. {a William J. Dailey. b Cristobal. c Phoenix.
[10] Formerly st. c. bt. Carrie Stewart.

Merchant STEAM Vessels of the United States—Continued.

Official No.	Signal letters.	Rig.	Name of vessel.	Gross tonnage.	Net tonnage.	Length.	Breadth.	Depth.	Service.	Crew.	Indicated horsepower.	When built.	Where built.	Home port (where permanent document issues).
						Feet.	*Feet.*	*Feet.*						
125314	.....	St. s.	Charlie Lawrence	48	24	74.0	17.3	7.2	Tow.	4	.....	1874	Philadelphia, Pa.	Bath, Me.
126216	.....	Ga. s.	Charlie Rapp	6	5	26.5	11.9	3.4	Pas.	1	.....	1884	Elm Park, N. Y.	New York, N. Y.
125588	.....	Ga. s.	Charlie Ross	17	10	44.2	13.4	4.9	Fsh.	20	.....	1877	Pembroke, Me.	Eastport, Me.
201548	.....	*Ga. p.	Charlie V	27	27	86.5	22.2	4.0	Fsh.	4	.....	1904	Greenville, Miss.	Memphis, Tenn.
125820	.....	St. s.	Charlie J. Gnewuch	32	16	55.3	14.2	6.7	Tow.	3	.....	1880	Grand Haven, Mich.	Port Huron, Mich.
22380	.....	St. s.	[1]Charlie O. Smith	63	39	74.0	17.0	8.3	Tow.	9	.....	1863	Cleveland, Ohio.	Marquette, Mich.
127071	K. M. F. P.	St. y.	Charletta	17	12	55.2	11.0	5.7	Yct.	2	.....	1895	Nyack, N. Y.	Cape Vincent, N. Y.
126648	.....	St. y.	Charlotte	19	15	62.4	10.4	5.6	Yct.	1	.....	1888	Bristol, R. I.	Perth Amboy, N. J.
127117	.....	Ga. s.	Charlotte	7	6	28.0	11.0	2.8	Frt.	2	.....	1896	Lemon Bay, Fla.	Key West, Fla.
127461	.....	*St. p.	Charlotte	171	171	160.0	31.0	4.0	Drg.	14	.....	1900	Brownsville, Pa.	Pittsburgh, Pa.
200048	.....	Ga. s.	Charlotte	9	6	38.0	10.0	3.5	Fsh.	1	8	1903	Howkan, Alaska	Ketchikan, Alaska.
206888	.....	Ga. s.	Charlotte	7	7	32.1	9.3	3.8	Pas.	2	20	1906	Cape May, N. J.	Somers Point, N. J.
207611	.....	Ga. s.	Charlotte	9	6	30.0	9.9	3.7	Pas.	1	20	1910	Seattle, Wash.	Seattle, Wash.
209501	.....	Ga. s.	Charlotte	7	5	38.0	8.2	3.7	Pas.	1	40	1911	Vallejo, Cal.	San Francisco, Cal.
209920	.....	St. s.	Charlotte	11	28	62.0	17.6	6.6	Tow.	4	110	1912	Erie, Pa.	Erie, Pa.
210308	.....	St. s.	Charlotte	30	27	83.3	16.8	5.2	Pas.	4	75	1912	Buffalo, N. Y.	Buffalo, N. Y.
203329	.....	*Ga. p.	Charlotte No. 2	12	12	46.0	14.0	2.5	Pas.	2	.....	1906	Paducah, Ky.	Burlington, Iowa.
5743	.....	Ga. s.	Charlotte J. Kingsland	27	26	51.0	17.6	8.2	Fsh.	10	.....	1868	Northport, N. Y.	New York, N. Y.
127050	.....	St. y.	Charlotte M. Allen	58	29	85.7	14.0	4.0	Yct.	9	.....	1894	Clear Creek, Tex.	Houston, Tex.
5521	.....	St. s.	Charm	47	23	66.0	17.0	7.0	Tow.	4	225	1868	Philadelphia, Pa.	New York, N. Y.
126202	.....	St. s.	Charm	25	18	61.3	16.0	4.8	Fsh.	8	.....	1885	Chicago, Ill.	Cleveland, Ohio.
204167	.....	Ga. s.	Charm	12	12	37.3	10.0	5.0	Msc.	1	16	1907	Santa Barbara, Cal.	Los Angeles, Cal.
208331	.....	Ga. s.	Charm	15	13	49.8	9.3	2.8	Pas.	1	60	1911	Portland, Oreg.	Portland, Oreg.
127496	.....	Ga. s.	Charmer	20	13	55.0	16.2	4.2	Frt.	1	.....	1901	Straits, N. C.	Beaufort, N. C.
127529	.....	Ga. y.	Charmer	31	27	66.3	15.5	6.9	Yct.	4	.....	1900	South Boston, Mass.	Boston, Mass.
126598	.....	*St. p.	Charon	97	97	110.0	30.0	3.4	Fer.	6	.....	1889	Brownsville, Pa.	Wheeling, W. Va.
200300	.....	*Ga. p.	Charter	9	5	40.8	14.0	2.7	Frt.	2	.....	1903	New Orleans, La.	New Orleans, La.
200620	.....	*Ga. p.	Charter	13	13	56.0	12.0	2.0	Tow.	2	13	1904	Paducah, Ky.	Wheeling, W. Va.
206259	.....	*Ga. p.	Charter	15	15	36.4	14.6	3.0	Frt.	3	25	1909	Galena, Ill.	Galena, Ill.
204113	.....	*Ga. p.	Charter No. 2	13	13	65.6	14.3	2.0	Pas.	2	.....	1907	High Bridge, Ky.	Wheeling, W. Va.
210168	.....	Ga. s.	Chasara	12	12	39.6	9.8	4.8	Pas.	1	48	1912	Providence, R. I.	Providence, R. I.
127324	.....	Ga. s.	Chase	25	9	64.0	16.0	3.5	Frt.	4	.....	1898	Tampa, Fla.	Jacksonville, Fla.
210086	.....	*Ga. p.	Chase	11	11	68.1	13.6	2.0	Pas.	2	25	1912	Antiquity, Ohio.	Wheeling, W. Va.
203098	.....	St. s.	Chase S. Osborn	492	334	128.4	25.2	12.6	Tow.	6	181	1906	Ferrysburg, Mich.	Cleveland, Ohio.
204112	.....	St. s.	[2]Chase S. Osborn	32	21	64.9	13.2	4.3	Fsh.	14	.....	1907	Petoskey, Mich.	Grand Haven, Mich.
200509	.....	*St. p.	Chastang	59	59	133.7	28.7	4.0	Tow.	10	175	1911	Bridgeport, Ala.	Memphis, Tenn.
127719	.....	*Ga. p.	Chastina	13	13	52.0	11.0	3.0	Msc.	0	24	1902	Enterprise, Ind.	Do.
211263	.....	Ga. y.	Chatana	16	11	38.7	11.0	6.1	Yct.	1	35	1913	Port Clinton, Ohio.	Detroit, Mich.
126487	.....	St. p.	Chateaugay	742	576	196.0	29.7	9.4	Pas.	23	1,000	1888	Shelburne, Vt.	Burlington, Vt.
93200	.....	*St. p.	[3]Chattanooga	220	220	180.0	35.0	4.9	Pas.	25	231	1901	Lyons, Iowa.	Chattanooga, Tenn.
207695	.....	St. s.	Chattanooga	47	32	61.0	16.0	8.0	Fsh.	12	55	1910	Lorain, Ohio.	Chicago, Ill.
120947	.....	Ga. s.	Chauncey Roy	10	8	44.0	10.0	2.6	Msc.	1	.....	1893	Beaufort, N. C.	Beaufort, N. C.
76922	.....	St. s.	[4]Chautauqua	1,372	932	200.6	45.8	15.9	Fer.	6	800	1891	Philadelphia, Pa.	New York, N. Y.
206469	.....	Ga. s.	Chechaco	12	8	42.5	10.8	2.9	Pas.	1	16	1909	Everett, Wash.	Pt. Townsend, Wash.
204304	.....	Ga. s.	Check	7	5	31.5	9.6	2.6	Pas.	1	.....	1907	Seattle, Wash.	Seattle, Wash.
127093	K. S. B. L.	St. s.	Cheektowaga	331	166	126.3	24.7	15.3	Tow.	12	500	1902	Port Richmond, N. Y.	Perth Amboy, N. J.
127185	.....	Ga. y.	Cheemaun	18	17	42.6	13.8	5.2	Yct.	1	.....	1897	Fall River, Mass.	New York, N. Y.
201775	.....	Ga. y.	Cheemaun	20	14	57.2	9.5	4.8	Yct.	3	.....	1905	New York, N. Y.	Do.
126682	.....	St. s.	Chehalis	55	37	73.6	16.0	7.6	Fsh.	4	.....	1890	Cosmopolis, Wash.	Pt. Townsend, Wash.
127527	K. Q. S. P.	St. s.	Chehalis	663	421	183.3	37.5	14.8	Pas.	24	675	1901	Fairhaven, Cal.	San Francisco, Cal.
127647	.....	*St. p.	Chelan	241	154	125.1	20.5	4.9	Pas.	8	159	1902	Wenatchee, Wash.	Pt. Townsend, Wash.
126920	K. L. J. C.	St. s.	Chelsea	564	416	140.4	34.2	10.8	Pas.	22	675	1892	Wilmington, Del.	New London, Conn.
201850	.....	Ga. s.	Chelsea	98	87	112.0	23.0	5.4	Frt.	4	.....	1905	Pocomoke City, Md.	Baltimore, Md.
127346	.....	St. s.	Cheltenham	113	77	84.3	19.0	9.2	Tow.	5	200	1899	Philadelphia, Pa.	Philadelphia, Pa.
209012	.....	Ga. s.	Chema	13	8	45.5	11.0	4.3	Frt.	1	15	1910	Seattle, Wash.	Seattle, Wash.
126391	K. D. N. P.	St. s.	*Cherokee*	2,556	1,966	264.0	43.0	18.8	Pas.	45	1,293	1886	Philadelphia, Pa.	New York, N. Y.
126590	.....	St. s	Cherokee	1,177	636	208.7	35.2	13.9	Frt.	15	750	1889	Marine City, Mich.	Port Huron, Mich.
127229	.....	Ga. s.	Cherokee	15	11	39.0	14.1	6.2	Fsh.	5	.....	1898	East Boothbay, Me.	Gloucester, Mass.
127720	.....	Ga. s.	Cherokee	13	11	64.2	11.0	2.2	Pas.	1	.....	1902	Daytona, Fla.	St. Augustine, Fla.
127727	K. S. G. B.	St. y.	†Cherokee	82	56	102.2	15.6	8.5	Yct.	9	.....	1903	New York, N. Y.	New York, N. Y.
207498	.....	Ga. s.	Cherokee	13	11	44.0	14.3	4.3	Pas.	1	20	1910	Rockaway Beach, N. Y.	Patchogue, N. Y.
210216	.....	*St. p.	Cherokee	711	609	179.2	40.2	7.0	Frt.	12	400	1912	Oakland, Cal.	San Francisco, Cal.
126247	.....	St. s.	Chesapeake	316	261	132.8	24.1	8.0	Pas.	22	200	1884	Baltimore, Md.	Baltimore, Md.
127413	K. P. T. N.	St. s.	Chesapeake	1,101	732	210.0	32.0	23.3	Frt.	17	950	1900	Wilmington, Del.	Do.
127757	.....	St. s.	Chesapeake	145	83	125.0	19.6	8.5	Oys.	8	250	1903	Baltimore, Md.	Tappahannock, Va.
201320	.....	*St. p.	Chesapeake	158	158	118.4	41.4	5.2	Fer.	3	150	1904	Point Pleasant, W. Va.	Cincinnati, Ohio.
204909	.....	Ga. y.	Chesapeake	18	14	45.8	14.4	3.4	Yct.	4	.....	1906	Havre de Grace, Md.	Philadelphia, Pa.
4994	.....	St. s.	Chester	89	60	85.0	19.4	7.0	Frt.	7	78	1866	Chester, Pa.	Do.
126510	.....	St. s.	[5]Chester	353	240	150.0	33.9	5.4	Pas.	22	754	1888	Dubuque, Iowa.	Kansas City, Mo.
127201	.....	*St. p.	Chester	130	98	101.0	20.0	3.8	Pas.	4	.....	1897	Portland, Oreg.	Portland, Oreg.
127620	.....	St. s.	Chester	419	285	140.5	27.0	9.7	Frt.	9	400	1902	Chester, Pa.	Philadelphia, Pa.
202983	.....	Ga. s.	Chester	8	6	42.7	9.4	3.6	Pas.	2	30	1904	Chicago, Ill.	Chicago, Ill.
204938	.....	St. s.	Chester	263	179	100.2	30.4	11.4	Frt.	5	350	1908	Port Richmond, N. Y.	New York, N. Y.
205120	.....	*Ga. p.	Chester	7	7	46.8	12.3	2.1	Tow.	2	.....	1908	Ironton, Ohio.	Cincinnati, Ohio.
210464	.....	*Ga. p.	Chester	9	9	46.3	9.4	2.6	Pas.	2	20	1912	Tyrone, Ky.	Louisville, Ky.
207547	.....	Ga. s.	Chester A	17	9	43.7	15.4	5.6	Fsh.	2	24	1910	Eastport, Me.	Eastport, Me.

[1] Formerly st. s. S. S. Rumage.
[2] Formerly st. s. Cheboygan.
[3] Formerly *st. p. Megiddo.
[4] Formerly st. s. John G. McCullough.
[5] Formerly *st. p. Cherokee.
† Composite.

MERCHANT **STEAM** VESSELS OF THE UNITED STATES—Continued.

Official No.	Signal letters.	Rig.	Name of vessel.	Gross tonnage.	Net tonnage.	Length.	Breadth.	Depth.	Service.	Crew.	Indicated horsepower.	When built.	Where built.	Home port (where permanent document issues).
						Feet.	*Feet.*	*Feet.*						
210707	.....	Ga. s.	Chester L	11	7	34.9	10.8	4.3	Fsh.	1	36	1910	Toledo, Ohio	Detroit, Mich.
204526	.....	St. s.	[1] CHESTER A. CONGDON	6,530	4,843	532.0	56.2	26.5	Frt.	19	.....	1907	South Chicago, Ill	Duluth, Minn.
201845	.....	Ga. s.	Chester A. Kennedy	19	13	41.4	14.6	7.6	Fsh.	2	.....	1905	Portland, Me	Portland, Me.
127379	.....	St. s.	CHESTER W. CHAPIN	2,868	1,822	312.0	64.0	16.9	Pas.	82	4,200	1899	Sparrow Point, Md	New London, Conn.
126409	K. D. Q. C.	Ga. s.	Chetco	103	98	83.6	27.4	7.2	Frt.	3	.....	1887	Benicia, Cal	San Francisco, Cal.
127535	.....	Ga. y.	Chetolah	78	74	61.2	22.3	5.1	Yct.	2	.....	1901	Clinton, Conn	New York, N. Y.
126165	.....	Ga. s.	Chetowalk	8	7	32.0	13.0	3.3	Msc.	1	.....	1883	Bayport, N. Y	Patchogue, N. Y.
201215	.....	Ga. y.	Chic	10	6	45.0	11.3	4.4	Yct.	1	.....	1901	New York, N. Y	Grand Haven, Mich.
80901	.....	St. s.	[2] Chicago	78	12	81.4	18.2	7.0	Frb.	12	.....	1882	West Bay City, Mich	Chicago, Ill.
125338	.....	St. p.	Chicago	746	580	205.1	30.0	12.0	Frt.	15	500	1874	Manitowoc, Wis	Duluth, Minn.
126009	.....	St. s.	Chicago	40	20	60.4	17.8	8.7	Tow.	8	.....	1882	Milwaukee, Wis	Chicago, Ill.
126309	.....	St. s.	*Chicago*	88	44	82.7	19.0	9.2	Tow.	7	.....	1885	Camden, N. J	Baltimore, Md.
126077	.....	Ga. s.	Chicago	11	11	45.8	10.9	3.8	Msc.	2	.....	1893	Chicago, Ill	Mobile, Ala.
127509	.....	St. s.	CHICAGO	1,334	907	193.3	40.0	15.3	For.	7	700	1901	Port Richmond, N. Y	New York, N. Y.
127590	.....	St. s.	CHICAGO	3,195	2,546	324.2	44.0	14.9	Frt.	21	1,612	1901	Buffalo, N. Y	Buffalo, N. Y.
201884	.....	Ga. s.	Chicago	9	8	52.1	10.3	2.3	Pas.	1	.....	1902	Manitowoc, Wis	Chicago, Ill.
202477	.....	*Ga. p.	Chicago	10	5	52.0	10.8	2.5	Frt.	2	.....	1905	Grand Isle, La	New Orleans, La.
204943	.....	St. s.	CHICAGO	419	129	139.0	24.6	15.6	Fsh.	50	600	1908	Seattle, Wash	Chicago, Ill.
210353	.....	Ga. s.	Chicago Harbor No. 1	8	6	39.0	9.0	4.0	Pas.	2	50	1912	Chicago, Ill	Do.
111112	.....	St. s.	[3] Chicago Harbor No. 4	19	13	46.2	13.7	5.6	Pas.	8	.....	1896	Saugatuck, Mich	Do.
210969	.....	Ga. s.	Chicago Harbor No. 11	12	8	35.6	10.5	5.8	Pas.	1	50	1912	Chicago, Ill	Do.
130927	.....	St. y.	[4] Chichota	27	18	75.7	10.7	5.3	Yct.	6	.....	1901	Bristol, R. I	New York, N. Y.
203023	.....	Ga. s.	Chickaree	14	9	74.0	12.0	2.4	Pas.	1	.....	1906	Tacoma, Wash	Pt. Townsend, Wash.
210031	.....	Ga. s.	Chickawana	24	16	55.4	12.9	5.1	Pas.	1	30	1912	.....do	Tacoma, Wash.
205087	.....	*Ga. p.	Chicot	14	10	40.1	7.5	3.0	Tow.	1	25	1908	Patterson, La	Brashear, La.
126749	.....	Ga. s.	Chief	9	9	32.0	16.0	4.4	Pas.	1	.....	1891	Wilmington, Del	New York, N. Y.
126961	K. L. R. F.	St. s.	Chief	226	153	102.0	23.0	10.5	Tow.	5	600	1893	.....do	Wilmington, Del.
127748	.....	Ga. s.	Chief	14	10	49.5	11.5	3.6	Frt.	1	.....	1903	Astoria, Oreg	Astoria, Oreg.
204896	.....	Ga. s.	Chief	14	10	55.5	13.0	3.2	Pas.	2	.....	1907	Bellingham, Wash	Pt. Townsend, Wash.
205526	.....	Ga. s.	Chief	14	5	45.6	10.2	8.4	Tow.	2	40	1908	Orange, Tex	Port Arthur, Tex.
207657	.....	St. s.	Chief	34	19	59.0	16.6	6.4	Pas.	2	250	1910	Fairhaven, Cal	Eureka, Cal.
208652	.....	Ga. s.	Chief	14	9	56.0	13.0	3.7	Frt.	2	30	1911	St. Andrews, Fla	Pensacola, Fla.
209235	.....	St. s.	CHIEF WAWATAM	2,990	1,793	338.8	62.0	20.7	Fer.	30	4,500	1911	Toledo, Ohio	Grand Haven, Mich.
127631	.....	St. s.	Chignik	16	6	48.0	12.5	4.6	Tow.	2	.....	1902	San Francisco, Cal	San Francisco, Cal.
207316	.....	Ga. s.	Chignik	12	8	48.0	12.2	3.0	Frt.	1	50	1910	Astoria, Oreg	Astoria, Oreg.
127236	K. N. J. B.	St. y.	Chilhowee	95	64	110.0	16.4	9.8	Yct.	7	.....	1898	Baltimore, Md	Baltimore, Md.
127078	.....	St. s.	CHILI	2,584	1,845	320.5	42.0	21.8	Frt.	16	1,150	1895	Cleveland, Ohio	Duluth, Minn.
127522	K. R. G. T.	St. s.	Chilkat	172	98	115.5	24.0	10.5	Tow.	11	250	1901	San Francisco, Cal	San Francisco, Cal.
127742	.....	Ga. s.	Chilkoot	14	10	51.0	11.4	4.3	Frt.	1	.....	1903	Astoria, Oreg	Seattle, Wash.
208481	.....	Ga. s.	Chilkoot	39	27	60.6	15.8	5.8	Ten.	4	75	1911	.....do	Juneau, Alaska.
202485	.....	*St. p.	Chilo	94	94	135.0	24.7	4.6	Pas.	18	.....	1905	Point Pleasant, W. Va	Wheeling, W. Va.
127262	K. N. L. T.	St. s.	[5] CHINA	5,060	3,186	440.4	48.1	32.8	Pas.	163	5,500	1889	Govan, Scotland	New York, N. Y.
126990	.....	St. p.	*Chincoteague*	143	110	100.0	21.0	5.8	Frt.	3	90	1893	Wilmington, Del	Philadelphia, Pa.
127738	.....	*St. p.	Chinega	188	107	111.0	25.0	5.0	Frt.	4	125	1903	San Francisco, Cal	San Francisco, Cal.
210339	.....	Ga. s.	Chinina	12	8	35.8	10.0	4.2	Pas.	3	30	1910	Los Angeles, Cal	Los Angeles, Cal.
126542	.....	St. s.	Chinook	21	10	59.0	14.5	4.3	Fsh.	3	.....	1889	Astoria, Oreg	Seattle, Wash.
127513	.....	Ga. s.	Chinook	10	8	45.6	11.3	3.0	Frt.	0	.....	1901	Warrenton, Oreg	Portland, Oreg.
209246	.....	Ga. s.	Chipmunk	10	9	24.7	8.9	3.5	Pas.	1	10	1908	Beaver Island, Mich	Grand Haven, Mich.
208343	.....	*St. p.	Chipola	50	50	93.6	21.6	3.7	Pas.	8	100	1911	Apalachicola, Fla	Apalachicola, Fla.
206290	.....	Ga. y.	Chipper	23	19	50.7	11.0	5.0	Yct.	2	30	1909	New York, N. Y	Perth Amboy, N. J.
211027	.....	Ga. y.	Chipper	38	26	58.4	13.0	5.9	Yct.	2	65	1913	.....do	New York, N. Y.
127440	K. V. R. W.	St. s.	CHIPPEWA	996	677	200.0	34.4	19.8	Pas.	20	1,000	1900	Toledo, Ohio	Pt. Townsend, Wash.
200005	.....	St. y.	Chippewa	34	23	84.0	12.5	6.8	Yct.	2	.....	1903	Albany, N. Y	New York, N. Y.
201920	K. T. S. Q.	St. s.	CHIPPEWA	2,696	2,155	275.9	40.1	19.5	Frt.	27	5,000	1905	Philadelphia, Pa	Do.
206249	.....	St. p.	[6] *Chippewa*	452	285	198.0	28.0	10.0	Pas.	5	800	1884	Buffalo, N. Y	Marquette, Mich.
126649	K. T. P. L.	Ga. y.	Chiquita	17	11	44.2	13.7	7.4	Yct.	3	.....	1888	Boston, Mass	Boston, Mass.
210206	.....	Ga. y.	Chiquita	19	13	49.5	12.4	4.2	Yct.	0	60	1912	Port Clinton, Ohio	Detroit, Mich.
204344	.....	Ga. s.	Chloe	21	14	60.5	15.3	4.4	Frt.	3	.....	1907	Jacksonville, Fla	St. Augustine, Fla.
34323	.....	Ga. s.	Chlopeck No. 3	45	24	72.0	18.0	5.6	Fsh.	2	.....	1899	Ballard, Wash	Tyee, Alaska.
126874	.....	St. s.	CHOCTAW	1,573	1,256	266.9	38.1	17.9	Frt.	12	764	1892	Cleveland, Ohio	Marquette, Mich.
126905	K. L. T. M.	Ga. y.	Choctaw	19	18	44.7	11.4	6.6	Yct.	1	.....	1889	South Boston, Mass	Perth Amboy, N. J.
127326	.....	*St. p.	Choctaw	99	89	124.0	24.9	2.3	Pas.	18	.....	1899	Dardanelle, Ark	Memphis, Tenn.
204871	.....	*St. p.	Choctaw	44	44	85.0	24.8	4.6	Tow.	1	50	1908	Poplar Bluff, Mo	Do.
126161	.....	St. s.	Choptank	346	282	136.5	25.2	8.5	Pas.	23	225	1883	Baltimore, Md	Baltimore, Md.
4918	.....	St. s.	Chowan	33	18	63.0	16.0	6.0	Tow.	6	.....	1862	Philadelphia, Pa	Norfolk, Va.
126362	.....	Ga. s.	Christian Lloyd	10	9	35.6	12.6	3.8	Frt.	1	.....	1886	Milford, Del	Do.
4943	.....	Ga. s.	Christian D. Emson	56	53	67.3	22.6	5.5	Frt.	3	.....	1866	Keyport, N. J	New York, N. Y.
125777	.....	Ga. s.	Christiana	5	5	20.0	11.4	2.9	Frt.	11	.....	1874	Staten Island, N. Y	Norfolk, Va.
150185	.....	St. s.	[7] Christiana Baird	33	17	54.6	15.6	6.0	Tow.	3	.....	1879	Camden, N. J	Newark, N. J.
127362	.....	St. s.	Christie	9	6	37.8	9.0	4.0	Tow.	1	.....	1899	South Boston, Mass	Boston, Mass.
127686	.....	Ga. s.	Christie A. Cox	35	16	56.1	17.5	7.0	Fsh.	1	.....	1902	East Boothbay, Me	Rockland, Me.
81265	.....	St. s.	[8] Christine	33	16	59.7	15.8	7.1	Tow.	4	.....	1890	Athens, N. Y	Newark, N. J.
135089	.....	Ga. y.	[9] Christine	23	21	49.9	11.0	5.0	Yct.	2	40	1888	Middletown, Conn	New York, N. Y.

[1] Formerly st. s. Salt Lake City.
[2] Formerly st. s. W. H. Alley.
[3] Formerly st. s. R. P. Easton.
[4] Formerly st. y. Niagara III.
[5] Formerly {a British st. s. China. b Hawaiian st. s. China.
[6] Formerly U. S. R. C. st. p. Fessenden.
[7] Formerly st. s. Pallas.
[8] Formerly st. s. Wm. H. Walker.
[9] Formerly st. y. {a Engineer. b Florence.

Merchant STEAM Vessels of the United States—Continued.

Official No.	Signal letters.	Rig.	Name of vessel.	Gross tonnage.	Net tonnage.	Length.	Breadth.	Depth.	Service.	Crew.	Indicated horsepower.	When built.	Where built.	Home port (where permanent document issues).
						Feet.	*Feet.*	*Feet.*						
127725		Ga. s.	Christina B	9	6	33.0	13.5	3.5	Frt.	1	.....	1903	West Berkeley, Cal	San Francisco, Cal.
126524		Ga. s.	[1]Christopher	13	9	43.0	11.2	4.5	Fsh.	2	.....	1888	Brewer, Me	Machias, Me.
127583		St. s.	CHRISTOPHER	4,200	3,137	410.0	48.0	21.0	Frt.	38	1,500	1901	West Superior, Wis	Chicago, Ill.
126889		Ga. s.	Christopher Columbus	7	6	34.0	9.6	3.7	Plt.	1	.....	1892	Gloucester, Mass	Providence, R. I.
126052		St. s.	CHRISTOPHER COLUMBUS. ⊙	1,511	945	362.0	42.0	24.0	Pas.	25	2,800	1893	Superior, Wis	Duluth, Minn.
127285		St. s.	Christopher Columbus	41	19	75.0	18.5	7.0	Fsh.	3	.....	1898	San Francisco, Cal	San Francisco, Cal.
4879	H. D. S. B.	St. p.	Chrystenah	571	417	196.5	30.2	9.3	Pas.	17	1,015	1866	Nyack, N. Y	New York, N. Y.
202111	K. V. B. Q.	St. y.	CIGARETTE	99	67	125.3	14.8	8.7	Yct.	10	85	1905	Boston, Mass	Boston, Mass.
126029		St. s.	Cimbria	275	187	116.7	30.0	7.6	Pas.	12	250	1882	Brewer, Me	New York, N. Y.
207524		Ga. s.	Cinara	26	18	53.7	14.7	4.5	Fsh.	2	40	1910	Anacortes, Wash	Pt. Townsend, Wash.
127745		Ga. s.	Cinchona	10	7	34.7	11.6	5.7	Pas.	2	.....	1903	Bristol, Me	Damariscotta, Me.
126803		St. s.	CINCINNATI	1,235	927	193.2	46.5	15.4	Fer.	10	650	1891	Elizabeth, N. J	New York, N. Y.
207651		St. s.	CINCINNATI	47	32	61.0	16.0	8.0	Fsh.	12	55	1910	Lorain, Ohio	Chicago, Ill.
126751		Ga. s.	Cinderella	28	27	65.0	16.0	7.0	Pas.	1	.....	1886	Pottery Beach, N. Y	Elizabeth City, N. C.
127611		St. s.	CINDERELLA	166	113	133.6	28.0	8.5	Frt.	10	350	1896	Elizabeth, N. J	New York, N. Y.
93030	K. P. V. B.	Ga. y	Circe	18	15	43.0	15.0	5.2	Yct.	1	.....	1900	Tottenville, N. Y	Do.
205506		Ga. s.	Circes	8	8	27.8	8.1	2.9	Pas.	1	.....	1908	Atlantic City, N. J	Somers Point, N. J.
204947		*Ga. p.	Circle A	13	13	55.5	10.0	2.0	Tow.	2	20	1908	Madison, Ind	Louisville, Ky.
208219		Ga. s.	Cirkvenica	18	12	40.6	12.8	4.4	Fsh.	6	.....	1910	Seattle, Wash	Seattle, Wash.
210555		Ga. s.	Cisco	10	6	28.6	9.5	4.7	Fsh.	4	16	1912	.....do	Do.
126787		St. s.	CISCOE	15	8	44.7	12.8	4.7	Fsh.	3	.....	1891	Cleveland, Ohio	Cleveland, Ohio.
208123		St. p.	*City Ice Boat No. 1*	381	239	177.3	26.0	12.3	Ice.	22	1,500	1868	Philadelphia, Pa	Philadelphia, Pa.
208124		St. p.	*City Ice Boat No. 2*	471	296	185.7	30.3	12.5	Ice.	22	1,500	1868	.....do	Do.
91867		St. s.	[2]City Point	141	96	78.7	24.2	7.1	Oys.	8	.....	1886	Stratford, Conn	Bridgeport, Conn.
204986		St. s.	City Point	18	12	56.4	13.8	4.0	Pas.	1	60	1900	Waltham, Mass	Boston, Mass.
127557		*St. p.	City St. Joseph	182	182	102.0	36.0	5.0	Pas.	31	438	1901	St. Joseph, Mo	Memphis, Tenn.
204401		Ga. s.	City Two Harbors	15	7	49.5	12.6	4.6	Frt.	2	.....	1907	Two Harbors, Minn	Duluth, Minn.
126974		St. p.	[3]CITY OF ALPENA II ⊙	1,735	1,282	266.2	69.8	13.4	Pas.	85	2,400	1893	Wyandotte, Mich	Detroit, Mich.
206462		Ga. s.	City of Anacortes	23	15	58.8	12.2	3.5	Pas.	1	65	1909	Decatur, Wash	Pt. Townsend, Wash.
201103	K. T. F. N.	St. s.	CITY OF ATLANTA ⊙	5,433	4,111	377.5	49.0	15.8	Pas.	64	5,000	1904	Chester, Pa	Savannah, Ga.
125868	J. V. B. F.	St. s.	*City of Augusta* ⊙	2,809	1,929	302.0	40.2	17.0	Pas.	44	2,400	1880	.....do	Do.
202891		*St. p.	City of Augusta	330	252	150.0	31.3	6.5	Pas.	12	300	1906	Boston, Mass	Boston, Mass.
208378	L. B. T. G.	St. s.	CITY OF BALTIMORE ⊙	2,379	1,617	297.5	46.5	16.2	Pas.	53	2,750	1911	Sparrow Point, Md	Baltimore, Md.
127029	K. L. W. N.	St. p.	City of Bangor	1,661	1,113	277.0	38.0	14.2	Pas.	99	1,600	1894	Boston, Mass	Boston, Mass.
127131		St. s.	CITY OF BANGOR	4,202	3,038	445.5	44.8	23.0	Frt.	20	1,235	1896	West Bay City, Mich	Duluth, Minn.
204332		*St. p.	City of Beardstown	52	52	92.5	16.0	3.8	Tow.	5	.....	1907	Beardstown, Ill	St. Louis, Mo.
200919		St. p.	CITY OF BENTON HARBOR. ⊙	1,286	811	251.8	36.5	14.4	Pas.	42	3,000	1904	Toledo, Ohio	Chicago, Ill.
126717		St. s.	City of Berlin	2,051	1,711	298.0	41.0	21.0	Frt.	16	1,250	1891	West Bay City, Mich	Detroit, Mich.
210822		*Ga. p.	City of Birmingham No. 2	11	11	63.5	12.9	2.9	Pas.	2	10	1912	Paducah, Ky	Paducah, Ky.
209678		Ga. s.	City of Blaine	39	26	55.9	13.3	6.4	Pas.	2	20	1912	Blaine, Wash	Pt. Townsend, Wash.
200089		St. s.	City of Bluffton	48	30	70.3	17.3	4.9	Pas.	5	.....	1904	Pritchardville, S. C	Norfolk, Va.
125791		St. p.	City of Boston	487	213	148.5	29.0	12.2	Fer.	4	600	1880	Boston, Mass	Boston, Mass.
205153		St. s.	[4]City of Bothell	43	29	66.5	15.0	3.8	Pas.	2	110	1908	Seattle, Wash	Pt. Townsend, Wash.
140644		St. s.	[5]City of Boyne	121	82	87.8	19.7	7.8	Pas.	5	45	1883	Grand Haven, Mich	Grand Haven, Mich.
126356		St. p.	City of Brockton	2,771	1,911	271.2	43.4	18.1	Frt.	33	2,250	1886	Chelsea, Mass	Fall River, Mass.
127132		St. p.	CITY OF BUFFALO ⊙	2,940	1,604	340.3	43.7	17.0	Pas.	96	5,500	1896	Wyandotte, Mich	Cleveland, Ohio.
210558		*St. p.	City of Cairo	73	73	117.0	27.4	3.4	Fer.	4	100	1912	Jeffersonville, Ind	Cairo, Ill.
126906		*St. p.	City of Camden	299	299	175.0	35.0	5.0	Pas.	37	.....	1893	.....do	Mobile, Ala.
126844		St. s.	City of Carrabelle	12	6	41.2	12.7	4.8	Tow.	4	.....	1872	Carrabelle, Fla	Apalachicola, Fla.
208530		*St. p.	City of Chamois	9	9	41.0	11.3	3.1	Fer.	2	10	1907	Osage City, Mo	St. Louis, Mo.
127400		*St. p.	City of Charleston	92	92	107.9	23.3	3.0	Tow.	8	.....	1900	Charleston, Tenn	Chattanooga, Tenn.
157279		St. s.	[6]City of Cheboygan	247	163	98.0	29.9	10.0	Pas.	13	425	1890	Cleveland, Ohio	Grand Haven, Mich.
125256		St. p.	*City of Chelsea*	504	258	148.0	29.0	9.8	Fer.	8	625	1874	Wilmington, Del	Boston, Mass.
126493		St. s.	*City of Chester*	611	327	185.5	28.0	9.0	Pas.	12	950	1883	.....do	Wilmington, Del.
126627		St. p.	CITY OF CHICAGO ⊙	1,439	1,012	254.0	34.0	13.6	Pas.	40	1,200	1890	West Bay City, Mich	Chicago, Ill.
127325		St. p.	City of Cincinnati	816	645	300.0	38.0	6.0	Pas.	29	1,890	1899	Jeffersonville, Ind	Cincinnati, Ohio.
210333		*Ga. p.	City of Clarksville	6	6	41.3	9.0	2.8	Pas.	2	20	1912	Newport, Ky	Do.
204089		St. p.	[7]CITY OF CLEVELAND III. ⊙	4,568	2,403	390.0	54.2	22.3	Pas.	146	6,000	1907	Wyandotte, Mich	Detroit, Mich.
202271		*St. p.	City of Columbia	189	127	126.0	29.2	6.0	Frt.	10	.....	1905	Columbia, S. C	Georgetown, S. C.
200840	K. T. B. S.	St. s.	CITY OF COLUMBUS ⊙	5,433	4,111	377.5	49.0	15.8	Pas.	61	5,000	1904	Chester, Pa	Savannah, Ga.
126546		St. p.	[8]CITY OF DETROIT II ⊙	1,919	1,454	286.6	40.8	14.0	Pas.	75	2,800	1889	Wyandotte, Mich	Detroit, Mich.
209571		St. p.	CITY OF DETROIT III ⊙	6,061	3,328	455.8	55.5	22.5	Pas.	85	9,000	1912	.....do	Do.
208465		*Ga. p.	City of Doniphan	10	10	54.0	14.0	2.2	Pas.	2	12	1911	Doniphan, Mo	Memphis, Tenn.
136822		St. s.	[9]City of Dover	187	102	114.6	21.0	6.0	Pas.	12	190	1900	Milford, Del	Wilmington, Del.
127242		St. p.	CITY OF ERIE ⊙	2,498	1,280	316.0	44.0	18.0	Pas.	100	2,200	1898	Wyandotte, Mich	Cleveland, Ohio.
209923		*St. p.	City of Eufaula	216	216	161.0	34.7	4.9	Pas.	20	225	1912	Apalachicola, Fla	Apalachicola, Fla.
127330		*St. p.	City of Eugene	347	222	141.0	27.5	4.5	Pas.	9	.....	1899	Eugene, Oreg	Portland, Oreg.
126076		Ga. s.	City of Everett	8	8	31.1	11.1	5.8	Fsh.	4	.....	1893	Waldoboro, Me	Gloucester, Mass.
127055	K. M. C. Q.	St. s.	CITY OF EVERETT ⊙	2,595	1,939	346.0	42.1	22.9	Oil.	26	2,300	1894	Everett, Wash	New York, N. Y.
127487		St. s.	City of Everett	212	111	134.0	21.0	6.8	Pas.	19	323	1900	.....do	Pt. Townsend, Wash.
126088		St. p.	City of Fall River	2,533	1,722	262.0	42.4	17.3	Frt.	35	2,000	1883	Chelsea, Mass	Fall River, Mass.

[1] Formerly st. s. C. P. Conners.
[2] Formerly st. s. Mikado.
[3] Formerly st. p. City of Alpena.
[4] Formerly st. s. May Blossom.
[5] Formerly st. s. Lou A. Cummings.
[6] Formerly st. s. Duluth.
[7] Formerly st. p. City of Cleveland.
[8] Formerly st. p. City of Detroit.
[9] Formerly st. s. {[a] Emma Reis. [b] Caroline.

Merchant STEAM Vessels of the United States—Continued.

Official No.	Signal letters.	Rig.	Name of vessel.	Gross tonnage.	Net tonnage.	Length.	Breadth.	Depth.	Service.	Crew.	Indicated horsepower.	When built.	Where built.	Home port (where permanent document issues).
						Feet.	*Feet.*	*Feet.*						
127675	.....	*St. p.	CITY OF FAYETTEVILLE.	149	98	125.0	24.3	5.3	Pas.	16	300	1902	Jacksonville, Fla.	Wilmington, N. C.
126139	K. B. L. V.	St. s.	City of Gloucester	560	395	142.5	28.0	11.6	Pas.	22	500	1883	Brooklyn, N. Y.	Boston, Mass.
210065	.....	St. s.	CITY OF GRAND RAPIDS ⊙	3,061	1,572	291.0	48.0	27.0	Pas.	75	4,000	1912	Cleveland, Ohio	Chicago, Ill.
127119	.....	*St. p.	City of Hawkinsville	175	114	132.0	28.4	4.0	Frt.	10	.....	1896	Abbeville, Ga.	Cedar Keys, Fla.
127467	.....	*St. p.	City of Huntington	58	58	84.3	26.8	3.6	Fer.	2	.....	1900	Middleport, Ohio	Wheeling, W. Va.
126081	.....	St. p.	*City of Jacksonville*	459	395	160.5	32.5	6.6	Pas.	31	300	1882	Wilmington, Del.	New York, N. Y.
126725	.....	St. p.	City of Jeffersonville	161	161	150.0	34.0	6.3	Fer.	5	547	1891	Jeffersonville, Ind.	Louisville, Ky.
126259	.....	Ga. s.	City of Key West	13	9	41.3	14.3	3.5	Tow.	1	.....	1884	Key West, Fla.	St. Augustine, Fla.
209954	L. C. K. F.	St. s.	City of Lewes	254	125	136.0	23.7	11.3	Frt.	25	495	1912	Milford, Del.	Wilmington, Del.
126731	.....	St. s.	City of London	2,005	1,675	207.0	41.0	20.5	Frt.	16	900	1891	West Bay City, Mich.	Chicago, Ill.
203193	.....	Ga. y.	City of Long Beach	258	191	128.1	21.3	8.6	Yct.	6	400	1906	Terminal Island, Cal.	Port Angeles, Wash.
127023	.....	St. p.	City of Louisville	1,681	1,141	301.0	42.7	7.0	Pas.	31	2,254	1894	Jeffersonville, Ind.	Cincinnati, Ohio.
127035	K. L. W. V.	St. s.	CITY OF LOWELL ⊙	2,975	1,877	322.3	49.7	17.7	Pas.	92	4,500	1894	Bath, Me.	New London, Conn.
125684	.....	St. p.	City of Lynn	340	170	117.3	25.8	10.9	Fer.	4	351	1878	.....do.....	Boston, Mass.
129068	.....	St. p.	[1]CITY OF MACKINAC II ⊙	1,749	1,277	266.0	60.2	13.4	Pas.	85	2,400	1893	Wyandotte, Mich.	Detroit, Mich.
127750	K. S. L. D.	St. s.	CITY OF MACON ⊙	5,311	3,996	377.5	49.0	15.8	Pas.	55	5,000	1903	Chester, Pa.	Savannah, Ga.
126039	.....	St. p.	City of Malden	487	243	150.6	29.1	12.0	Fer.	4	666	1882	Chelsea, Mass.	Boston, Mass.
200755	.....	Ga. s.	City of Manetto	9	6	45.6	10.6	3.2	Fsh.	1	.....	1904	South Seattle, Wash.	Pt. Townsend, Wash.
126614	.....	St. s.	City of Marquette	341	295	114.2	25.3	9.1	Pas.	10	268	1890	Manitowoc, Wis.	Milwaukee, Wis.
127840	K. R. P. Q.	St. s.	CITY OF MEMPHIS ⊙	5,252	3,031	377.5	49.0	15.8	Pas.	60	5,000	1902	Chester, Pa.	Savannah, Ga.
202913	.....	St. s.	City of Milford	264	179	127.3	26.0	7.0	Pas.	19	350	1906	Milford, Del.	New York, N. Y.
127294	.....	*St. p.	City of Mobile	209	209	176.0	34.0	4.2	Pas.	50	166	1898	Mobile, Ala.	Mobile, Ala.
201942	.....	*St. p.	City of Moline	52	48	80.5	16.5	4.0	Tow.	10	60	1905	Le Claire, Iowa	St. Louis, Mo.
208644	.....	*Ga. p.	City of Mondak	64	64	93.3	27.7	3.5	Fer.	2	60	1909	Mondak, Mont.	Pembina, N. Dak.
207362	L. B. K. Q.	St. s.	CITY OF MONTGOMERY ⊙	5,425	4,025	371.6	49.7	15.4	Pas.	74	2,300	1910	Newport News, Va.	Savannah, Ga.
126213	.....	St. s.	City of Mt. Clemens	132	97	106.5	23.3	7.5	Frt.	7	300	1884	Mount Clemens, Mich.	Toledo, Ohio.
126899	.....	St. s.	City of Naples	2,340	1,973	301.0	42.5	22.8	Frt.	16	1,100	1892	West Bay City, Mich.	Chicago, Ill.
127493	.....	Ga. s.	City of Naples	20	14	49.3	12.8	4.7	Tow.	5	.....	1900	Marco, Fla.	Mobile, Ala.
126338	.....	*St. p.	City of Nauvoo	56	56	89.0	21.0	3.6	Fer.	3	.....	1885	Rock Island, Ill.	Burlington, Iowa.
125408	.....	St. s.	City of New Baltimore	111	76	94.0	20.0	6.0	Tow.	8	.....	1875	Marine City, Mich.	Milwaukee, Wis.
125[illegible]	.....	St. p.	*City of Newburgh*	413	301	133.0	29.5	10.8	Fer.	5	600	1879	Newburgh, N. Y.	Albany, N. Y.
503[illegible]	H. D. W. K.	St. p.	City of Newport	561	468	177.5	28.5	8.8	Pas.	12	750	1883	New York, N. Y.	Providence, R. I.
210500	.....	*Ga. p.	City of Niobrara	23	23	60.0	18.0	3.0	Fer.	1	36	1912	Niobrara, Nebr.	Sioux City, Iowa.
208414	L. B. T. M.	St. s.	CITY OF NORFOLK ⊙	2,379	1,617	297.5	46.5	16.2	Pas.	53	2,750	1911	Sparrow Point, Md.	Baltimore, Md.
209614	.....	Ga. s.	City of Ocala	13	10	37.6	13.4	3.5	Pas.	1	40	1912	Silver Springs, Fla.	Jacksonville, Fla.
127272	.....	St. s.	City of Olympia	51	29	56.4	16.9	7.0	Tow.	4	.....	1898	Olympia, Wash.	Pt. Townsend, Wash.
125204	J. N. T. F.	St. s.	*City of Panama* ⊙	1,490	1,046	250.0	36.0	20.2	Pas.	40	800	1873	Chester, Pa.	New York, N. Y.
125664	J. S. W. K.	St. s.	*City of Para* ⊙	3,532	2,504	345.0	38.6	19.9	Pas.	69	2,000	1878	.....do.....	Do.
126722	.....	St. s.	City of Paris	2,092	1,714	288.0	41.0	21.0	Frt.	16	1,000	1891	West Bay City, Mich.	Port Huron, Mich.
141014	.....	*St. p.	[2]City of Parkersburg	218	218	161.0	34.4	5.0	Pas.	15	744	1899	Harmar, Ohio	Pittsburgh, Pa.
125488	.....	St. s.	[3]City of Pekin	95	67	99.2	17.4	6.9	Frt.	4	.....	1875	Chicago, Ill.	Peoria, Ill.
126858	.....	*St. p.	City of Peoria	113	113	127.2	26.0	5.0	Pas.	12	450	1892	Jeffersonville, Ind.	Do.
127165	K. M. V. T.	St. s.	City of Philadelphia	542	409	140.0	26.7	10.0	Pas.	14	350	1896	Wilmington, Del.	Boston, Mass.
207201	.....	St. s.	CITY OF PHILADELPHIA	749	435	192.9	32.0	11.8	Pas.	24	1,250	1910	.....do.....	Wilmington, Del.
208678	.....	*Ga. p.	City of Platte	13	13	44.0	20.0	2.5	Fer.	1	15	1911	Snake Creek Landing, N. Dak.	Sioux City, Iowa.
206437	.....	Ga. s.	City of Port Orchard	23	16	64.7	16.1	3.2	Pas.	1	32	1908	Port Orchard, Wash.	Seattle, Wash.
136507	.....	St. p.	*City of Portsmouth*	457	308	145.0	30.0	10.0	Fer.	4	600	1888	Wilmington, Del.	Norfolk, Va.
125979	J. V. R. N.	St. s.	*City of Puebla* ⊙	2,623	1,712	320.6	38.6	16.6	Pas.	81	2,300	1881	Philadelphia, Pa.	New York, N. Y.
126560	.....	St. p.	*City of Reading*	576	445	145.0	30.1	11.0	Fer.	5	1,000	1889	Wilmington, Del.	Camden, N. J.
127545	K. Q. W. G.	St. p.	City of Rockland	1,696	1,026	274.3	38.5	14.4	Pas.	80	1,600	1901	East Boston, Mass.	Boston, Mass.
125914	.....	St. s.	City of Rome	1,908	1,594	268.2	40.2	20.3	Frt.	16	500	1881	Cleveland, Ohio	Cleveland, Ohio.
126218	.....	Ga. s.	City of Rome	8	8	41.3	13.6	3.4	Oys.	1	.....	1884	New Orleans, La.	Brashear, La.
126333	.....	St. p.	[4]CITY OF ST. IGNACE ⊙	1,923	1,324	272.0	40.6	14.6	Pas.	75	2,500	1886	Wyandotte, Mich.	Detroit, Mich.
207363	L. B. K. R.	St. s.	CITY OF ST. LOUIS ⊙	5,425	4,025	371.6	49.7	15.4	Pas.	70	2,300	1910	Newport News, Va.	Savannah, Ga.
205575	.....	*Ga. p.	City of St. Mary	14	14	50.4	16.0	2.6	Fer.	2	15	1908	St. Marys, Mo.	St. Louis, Mo.
127458	.....	St. s.	City of Salem	195	137	101.0	23.5	9.0	Frt.	9	125	1900	Wilmington, Del.	Camden, N. J.
209390	.....	Ga. s.	City of Saltillo	8	6	53.4	7.6	2.7	Pas.	1	24	1911	Clifton, Tenn.	Nashville, Tenn.
208321	.....	St. s.	City of Sarasota	126	75	76.2	20.0	4.0	Pas.	7	85	1911	Tampa, Fla.	Tampa, Fla.
127672	.....	*St. p.	City of Savannah	293	293	200.0	36.0	6.0	Pas.	45	410	1902	Jeffersonville, Ind.	St. Louis, Mo.
204437	K. W. G. Q.	St. s.	CITY OF SAVANNAH ⊙	5,554	4,379	381.5	49.0	15.8	Pas.	47	5,000	1907	Chester, Pa.	Savannah, Ga.
126536	.....	St. p.	City of Seattle	272	186	121.5	33.2	8.6	Fer.	9	270	1888	Portland, Oreg.	Seattle, Wash.
126635	K. H. L. J.	St. s.	*City of Seattle* ⊙	1,411	767	244.6	40.0	15.0	Pas.	59	2,500	1890	Philadelphia, Pa.	New York, N. Y.
127066	.....	*St. p.	City of Shelton	190	138	99.8	20.5	6.0	Pas.	10	300	1895	Shelton, Wash.	Tacoma, Wash.
204946	.....	*St. p.	[5]City of Shreveport	176	176	164.0	30.3	4.0	Pas.	28	200	1908	Bon Secour, Ala.	New Orleans, La.
211159	.....	*Ga. p.	City of Sidney	25	25	45.2	20.8	3.6	Fer.	1	30	1912	Sidney, Mont.	Great Falls, Mont.
127731	.....	St. s.	CITY OF SOUTH HAVEN ⊙	1,719	1,169	247.7	40.3	21.7	Pas.	66	2,000	1903	Toledo, Ohio	Grand Haven, Mich.
201021	.....	*Ga. p.	City of Springfield	24	24	70.0	21.0	3.0	Fer.	3	.....	1904	Springfield, S. Dak.	Sioux City, Iowa.
203910	.....	St. s.	City of Stamford	427	260	140.8	35.6	9.8	Frt.	13	450	1907	Kennebunkport, Me.	New York, N. Y.
125470	J. R. M. P.	St. s.	*City of Sydney* ⊙	3,016	1,965	339.0	40.2	20.5	Pas.	67	2,750	1875	Chester, Pa.	Do.
161576	.....	St. s.	[6]City of Tampa	125	61	91.3	20.0	3.0	Pas.	5	80	1887	Mason City, W. Va.	Pensacola, Fla.
126875	.....	St. p.	City of Taunton ⊙	2,881	1,998	283.0	43.0	18.2	Frt.	40	2,800	1892	Chelsea, Mass.	Fall River, Mass.
201757	.....	*Ga. p.	City of Terre Haute	14	11	68.0	12.6	1.5	Pas.	13	16	1905	Terre Haute, Ind.	Sioux City, Iowa.
126738	.....	St. p.	CITY OF TOLEDO	698	389	212.0	31.7	12.8	Pas.	40	1,350	1891	Toledo, Ohio	Detroit, Mich.
126241	K. C. P. L.	St. s.	*City of Topeka* ⊙	1,057	746	198.0	35.2	18.0	Pas.	54	800	1884	Chester, Pa.	New York, N. Y.

[1] Formerly st. p. City of Mackinac.
[2] Formerly *st. p. Liberty.
[3] Formerly st. s. City of Henry.
[4] Formerly st. p. City of Cleveland.
[5] Formerly* st. p. Lucille.
[6] Formerly st. s. Volunteer.

MERCHANT STEAM VESSELS OF THE UNITED STATES—Continued.

Official No.	Signal letters.	Rig.	Name of vessel.	Gross tonnage.	Net tonnage.	Length.	Breadth.	Depth.	Service.	Crew.	Indicated horsepower.	When built.	Where built.	*Home port (where permanent document issues).
						Feet.	*Feet.*	*Feet.*						
5928	.....	St. s.	City of Traverse.....	1,153	925	214.5	33.2	12.8	Frt.	14	650	1871	Cleveland, Ohio.....	Chicago, Ill.
206015	.....	St. p.	City of Vancouver.....	460	398	142.2	34.7	8.5	Fer.	9	300	1909	St. Johns, Oreg.....	Portland, Oreg.
145113	.....	St. s.	[1]City of Watervliet.....	39	22	51.5	15.0	6.5	Fer.	2	80	1875	Lansingburg, N. Y.....	Albany, N. Y.
207202	.....	St. s.	CITY OF WILMINGTON...	719	435	192.9	32.0	11.8	Pas.	24	1,250	1910	Wilmington, Del.....	Wilmington, Del.
125941	J. V. L. M.	St. p.	*City of Worcester*.....	2,489	1,921	328.0	46.0	14.5	Pas.	75	2,500	1881	.....do.....	New London, Conn.
126245	.....	St. s.	City of Yonkers.....	170	115	107.0	28.0	8.8	Frt.	6	250	1884	Athens, N. Y.....	New York, N. Y.
125662	.....	St. p.	[2]City of the Straits.....	1,094	811	234.0	36.0	13.0	Pas.	60	1,800	1878	Wyandotte, Mich.....	Detroit, Mich.
211077	.....	Ga. s.	Chihowya.....	9	6	30.3	9.6	5.4	Frt.	1	10	1913	Coupeville, Wash.....	Pt. Townsend, Wash.
125822	.....	Ga. s.	Clair.....	11	10	38.5	13.5	3.7	Pas.	1	.....	1880	Glenwood, N. Y.....	New York, N. Y.
203674	.....	Ga. s.	Claire.....	21	14	54.2	14.3	3.6	Fsh.	2	10	1906	Marco, Fla.....	Key West, Fla.
127722	.....	Ga. s.	Clam.....	14	10	54.6	11.5	3.6	Pas.	1	.....	1902	Astoria, Oreg.....	Pt. Townsend, Wash.
203913	.....	Ga. s.	Clam.....	12	8	35.0	10.5	4.5	Pss.	1	.....	1907	Tacoma, Wash.....	Seattle, Wash.
5812	.....	Ga. s.	Clara.....	10	9	41.7	13.5	3.2	Frt.	1	.....	1868	Bayou Black, La.....	Galveston, Tex.
5940	.....	Ga. s.	Clara.....	15	14	40.0	16.5	4.2	Frt.	2	.....	1871	Port Washington, N. Y..	Newark, N. J.
125594	.....	St. s.	Clara.....	75	49	78.5	23.0	7.1	Frt.	6	.....	1877	Tottenville, N. Y.....	New York, N. Y.
125953	.....	Ga. s.	Clara.....	7	6	26.0	12.4	3.6	Pas.	1	.....	1877	City Island, N. Y.....	Newark, N. J.
126008	.....	Ga. s.	Clara.....	5	5	28.1	12.6	2.8	Msc.	1	.....	1881	Patchogue, N. Y.....	Patchogue, N. Y.
126411	K. G. W. J.	St. y.	Clara.....	45	22	90.6	11.4	7.3	Yct.	4	.....	1887	Bristol, R. I.....	New York, N. Y.
126459	.....	Ga. s.	Clara.....	5	5	24.1	10.5	3.7	Msc.	0	.....	1871	Tisbury, Mass.....	New Bedford, Mass.
127556	.....	St. y.	Clara.....	21	10	60.0	12.0	5.1	Yct.	3	.....	1899	Ithaca, N. Y.....	Oswego, N. Y.
127593	.....	Ga. s.	Clara.....	6	5	27.7	9.0	2.5	Tow.	1	.....	1899	Whatcom, Wash.....	Pt. Townsend, Wash.
127636	.....	St. s.	Clara.....	24	16	47.0	14.2	6.0	Tow.	3	.....	1902	Bordentown, N. J.....	Philadelphia, Pa.
200784	.....	Ga. s.	Clara.....	8	6	32.2	9.4	3.3	Pas.	1	.....	1904	Astoria, Oreg.....	Unalaska, Alaska.
204785	.....	Ga. s.	Clara.....	19	13	50.0	15.8	5.1	Fsh.	6	20	1907	Atlantic City, N. J.....	Somers Point, N. J.
206381	.....	Ga. s.	Clara.....	9	6	32.8	9.5	3.7	Pas.	0	16	1909	Tacoma, Wash.....	Tacoma, Wash.
207055	.....	*Ga. s.	Clara.....	10	9	30.0	9.1	3.5	Fsh.	2	20	1908	Traverse City, Mich.....	Grand Haven, Mich.
209303	.....	Ga. p.	Clara.....	20	8	40.7	10.1	2.8	Frt.	1	20	1908	Beardstown, Ill.....	St. Louis, Mo.
209883	.....	Ga. s.	Clara.....	19	13	46.0	12.3	5.5	Fsh.	7	27	1912	Anacortes, Wash.....	Pt. Townsend, Wash.
211381	.....	Ga. s.	Clara.....	7	5	32.5	9.7	3.0	Fsh.	5	12	1913	Seattle, Wash.....	Seattle, Wash.
136770	.....	St. s.	[3]Clara B.....	53	36	65.6	16.2	8.0	Fsh.	5	.....	1899	Vermilion, Ohio.....	Grand Haven, Mich.
205525	.....	Ga. y.	Clara B.....	16	12	38.7	10.8	4.4	Yct.	1	20	1907	Ocean City, N. J.....	Somers Point, N. J.
208657	.....	Ga. s.	Clara B.....	15	13	45.0	9.2	3.0	Pas.	1	25	1910	St. Johns, Oreg.....	Portland, Oreg.
209011	.....	Ga. s.	Clara B.....	13	9	41.0	11.0	6.0	Pas.	1	20	1910	Stockholm, Wis.....	Dubuque, Iowa.
126994	.....	Ga. s.	Clara Bradon.....	11	10	38.4	13.5	2.8	Frt.	2	.....	1890	Pocomoke City, Md.....	Norfolk, Va.
126378	.....	*St. p.	Clara Brown.....	190	111	99.8	22.1	4.1	Pas.	6	160	1886	Tacoma, Wash.....	Pt. Townsend, Wash.
204680	.....	Ga. s.	Clara C.....	7	5	32.8	10.8	3.0	Fsh.	1	.....	1907	Orland, Me.....	Rockland, Me.
91027	.....	*St. p.	[4]Clara Cavetti.....	166	166	132.0	21.0	3.5	Tow.	1	.....	1877	Point Harmar, Ohio.....	Pittsburgh, Pa.
127723	.....	Ga. s.	Clara E.....	29	16	58.4	17.2	6.9	Msc.	10	.....	1902	East Boothbay, Me.....	New York, N. Y.
127532	.....	*St. p.	Clara Hawes.....	44	27	45.6	14.0	3.0	Frt.	3	.....	1901	Ballard, Wash.....	Pt. Townsend, Wash.
127250	.....	Ga. s.	Clara J.....	12	7	44.4	17.5	3.5	Oys.	1	.....	1898	Hungars Creek, Va.....	Cape Charles, Va.
201537	.....	Ga. s.	Clara J.....	7	5	29.4	12.0	3.3	Frt.	1	.....	1893	Ballard, Wash.....	Seattle, Wash.
207156	.....	Ga. s.	Clara L.....	7	7	32.0	9.0	3.6	Fsh.	2	9	1902	Manitowoc, Wis.....	Milwaukee, Wis.
126111	.....	St. s.	Clara May.....	21	11	61.0	13.0	4.0	Tow.	9	.....	1883	Lake Charles, La.....	Galveston, Tex.
20466	.....	St. s.	[5]Clara McWilliams.....	50	25	62.0	17.6	7.9	Tow.	3	225	1874	Brooklyn, N. Y.....	New Haven, Conn.
208395	.....	*Ga. p.	Clara P.....	13	13	59.0	12.0	2.5	Pas.	6	16	1908	Point Pleasant, W. Va...	Louisville, Ky.
127143	.....	Ga. s.	Clara S.....	6	6	27.5	12.5	3.7	Pas.	1	.....	1895	Atlantic City, N. J.....	Somers Point, N. J.
206410	.....	Ga. s.	Clara S.....	30	29	43.0	13.2	6.4	Pas.	2	24	1909	Manitowoc, Wis.....	Milwaukee, Wis.
206512	.....	Ga. s.	Clara S.....	12	11	41.2	10.2	3.4	Fsh.	2	12	1907	.....do.....	Marquette, Mich.
210993	.....	Ga. s.	Clara S.....	5	5	30.4	8.2	2.2	Pas.	1	10	1912	Sequatchie, Tenn.....	Chattanooga, Tenn.
205087	.....	Ga. s.	Clara T.....	20	17	37.5	14.6	6.0	Fsh.	3	.....	1908	Newport, R. I.....	Newport, R. I.
126586	.....	St. s.	Clara A. Elliott.....	21	13	50.2	12.3	5.0	Fsh.	5	.....	1882	Saugatuck, Mich.....	Grand Haven, Mich.
126204	.....	St. s.	Clara A. McIntyre.....	44	22	48.2	12.0	4.0	Tow.	5	.....	1884	Buffalo, N. Y.....	Richmond, Va.
126482	.....	Ga. s.	Clara A. Marston.....	21	20	46.0	15.8	6.0	Msc.	7	.....	1888	Boothbay, Me.....	Boston, Mass.
125050	.....	Ga. s.	Clara A. Palmer.....	15	14	41.5	15.3	4.2	Oys.	3	.....	1872	Glenwood, N. Y.....	Bridgeport, Conn.
126776	.....	Ga. s.	Clara E. Rich.....	5	5	25.6	9.0	5.2	Fsh.	2	.....	1888	Vinal Haven, Me.....	Mt. Desert Ferry, Me.
126925	.....	Ga. s.	Clara E. Shores.....	12	7	57.5	14.2	3.6	Oys.	2	.....	1892	Oriole, Md.....	Annapolis, Md.
125899	.....	St. s.	Clara E. Uhler.....	43	21	65.2	17.3	7.3	Pas.	4	.....	1881	Philadelphia, Pa.....	Boston, Mass.
127456	.....	Ga. s.	Clara E. Walker.....	11	8	45.0	15.0	3.8	Oys.	1	.....	1900	Oriole, Md.....	Cape Charles, Va.
127028	.....	Ga. s.	Clara M. Sprague.....	9	9	36.5	11.3	5.6	Fsh.	1	.....	1894	Brooksville, Me.....	Boothbay, Me.
210075	.....	Ga. s.	Claraette.....	13	12	39.4	10.1	2.0	Pas.	1	12	1911	Palacios, Tex.....	Port Lavaca, Tex.
203347	.....	Ga. s.	Claralma.....	6	6	28.0	10.6	3.3	Pas.	1	12	1900	Taunton, Mass.....	Providence, R. I.
200186	.....	Ga. s.	Clare.....	6	5	32.0	8.5	2.4	Fsh.	1	.....	1903	Douglas, Alaska.....	Juneau, Alaska.
145404	.....	St. s.	[6]Claremont.....	25	12	45.5	15.4	5.9	Tow.	3	.....	1885	Brooklyn, N. Y.....	New York, N. Y.
203912	.....	St. s.	Claremont.....	1,138	774	189.0	38.0	19.0	Fer.	13	2,000	1907	Alameda, Cal.....	San Francisco, Cal.
204731	.....	St. s.	Claremont.....	717	418	188.1	38.4	12.6	Frt.	17	.....	1907	Aberdeen, Wash.....	Do.
126808	.....	Ga. s.	Clarence.....	18	13	62.0	17.0	3.5	Oys.	4	.....	1891	St. Peters, Md.....	Cape Charles, Va.
204822	.....	*Ga. p.	Clarence.....	20	20	78.7	14.0	2.1	Pas.	4	.....	1907	Grantsville, W. Va.....	Wheeling, W. Va.
205430	.....	St. s.	CLARENCE FIX.....	89	61	81.4	18.4	7.2	Pas.	3	120	1908	Buffalo, N. Y.....	Buffalo, N. Y.
125693	.....	Ga. s.	Clarence Hodson.....	15	14	43.6	19.3	4.4	Oys.	2	.....	1878	Crisfield, Md.....	Norfolk, Va.
127300	.....	St. s.	CLARENCE A. BLACK...	4,521	3,474	413.4	50.2	24.5	Frt.	23	1,200	1898	Lorain, Ohio.....	Duluth, Minn.
96365	.....	St. s.	[7]Clarence B. Mitchell....	47	32	77.3	14.5	8.1	Frt.	3	.....	1897	Boston, Mass.....	Boston, Mass.
125376	.....	St. s.	Claribel.....	23	11	55.6	13.6	6.3	Tow.	3	.....	1875	Belleville, N. J.....	Richmond, Va.
126740	.....	St. s.	Claribel.....	45	18	72.4	16.0	5.7	Pas.	8	.....	1891	Benton Harbor, Mich....	New Orleans, La.
209112	.....	Ga. s.	Clarice.....	8	7	26.4	8.8	3.3	Pas.	1	12	1911	Jacksonville, Fla.....	Jacksonville, Fla.

[1] Formerly st. s. Thomas Rath.
[2] Formerly st. p. City of Detroit.
[3] Formerly st. s. Edward K.
[4] Formerly *st. p. Mink No. 2.
[5] Formerly st. s. Petrolia.
[6] Formerly st. s. Theresa.
[7] Formerly st. y. Helen.

MERCHANT STEAM VESSELS OF THE UNITED STATES—Continued.

Official No.	Signal letters.	Rig.	Name of vessel.	Gross tonnage.	Net tonnage.	Length.	Breadth.	Depth.	Service.	Crew.	Indicated horsepower.	When built.	Where built.	Home port (where permanent document issues).
						Feet.	*Feet.*	*Feet.*						
209846	.....	*Ga. p.	Clarion	9	7	45.0	10.0	2.5	Tow.	1	20	1895	Pittsburgh, Pa.	Wheeling, W. Va.
127762	.....	Ga. s.	Clarise Hope	5	5	21.9	11.1	3.6	Fsh.	1	.....	1903	Monument Beach, Mass.	Hyannis, Mass.
206061	.....	Ga. s.	Clark	10	7	43.5	11.1	2.6	Frt.	1	15	1909	North Galveston, Tex.	Galveston, Tex.
135650	.....	St. s.	[1]Clarksville	27	13	56.4	15.0	6.0	Tow.	3	.....	1883	Pettys Island, N. J.	Philadelphia, Pa.
204201	.....	Ga. s.	Clason Point	13	11	46.4	13.2	3.8	Pas.	2	.....	1903	New York, N. Y.	New York, N. Y.
127712	.....	Ga. s.	Clatawa	12	8	34.5	9.5	4.5	Fsh.	2	.....	1902	Dalomi, Alaska	Wrangell, Alaska.
204098	.....	St. s.	Claude	47	32	77.4	17.8	6.9	Pas.	8	250	1907	Scranton, Miss.	Mobile, Ala.
210055	.....	*Ga. p.	Claude	14	14	50.2	11.9	3.0	Tow.	2	35	1912	Vevay, Ind.	Cincinnati, Ohio.
127137	.....	Ga. s.	Claude L.	12	11	45.0	15.4	4.5	Msc.	3	.....	1896	Riverhead, N. Y.	New York, N. Y.
209425	.....	Ga. s.	Claude S.	7	7	28.0	8.6	3.6	Pas.	1	15	1910	West De Pere, Wis.	Milwaukee, Wis.
125867	.....	Ga. s.	Claudia	21	20	51.6	17.9	4.7	Frt.	2	.....	1880	Charleston, S. C.	Charleston, S. C.
126771	.....	Ga. s.	Claudia M.	6	5	29.0	12.4	3.8	Oys.	1	.....	1881	Staten Island, N. Y.	Bridgeport, Conn.
127431	K. P. W. C.	St. s.	[2]CLAUDINE	846	615	178.6	32.0	15.1	Pas.	57	1,000	1890	Glasgow, Scotland	Honolulu, Hawaii.
210417	.....	Ga. s.	Clay	13	8	49.0	12.6	4.3	Frt.	2	20	1912	Seaford, Va.	Newport News, Va.
127618	.....	St. s.	Clay Foreman	35	16	62.7	15.2	6.4	Tow.	6	100	1902	Elizabeth City, N. C.	Elizabeth City, N. C.
126985	.....	St. y.	Claymore	32	16	75.5	9.5	7.4	Yct.	5	.....	1893	Nyack, N. Y.	New York, N. Y.
126442	.....	St. s.	Clayt	10	9	40.5	10.8	4.2	Tow.	5	.....	1887	Indian River, Mich.	Grand Haven, Mich.
204043	.....	Ga. s.	Clayton	11	10	48.0	11.8	4.0	Pas.	2	.....	1907	Crittenden, Va.	Norfolk, Va.
209245	.....	Ga. s.	Clayton	9	6	34.2	8.2	2.6	Fsh.	1	12	1911	Stacy, N. C.	Beaufort, N. C.
211246	.....	*Ga. p.	Clees	16	13	57.2	16.5	2.0	Fer.	0	8	1913	Nashville, Tenn.	Nashville, Tenn.
211317	.....	Ga. s.	Clematis	16	11	38.2	10.4	6.8	Pas.	2	24	1913	Bellingham, Wash.	Seattle, Wash.
4534	.....	Ga. s.	Clement	45	42	58.0	17.7	6.2	Frt.	3	.....	1827	Vinal Haven, Me.	Machias, Me.
204929	.....	Ga. s.	Cleo	10	9	53.6	9.6	3.0	Pas.	2	25	(†)	Indian River, Fla.	St. Augustine, Fla.
210734	.....	Ga. s.	Cleo	17	11	46.6	9.5	4.6	Ptl.	1	24	1909	Marine City, Mich.	Detroit, Mich.
208582	.....	Ga. s.	Cleo M.	18	15	45.0	10.7	4.0	Fsh.	3	40	1911	Traverse City, Mich.	Grand Haven, Mich.
126220	.....	Ga. s.	Cleopatra	10	9	35.0	12.6	4.8	Msc.	1	.....	1879	Salem, Mass.	New York, N. Y.
127766	.....	Ga. p.	Cleopatra	10	8	44.3	12.9	2.2	Pas.	3	.....	1903	Terminal Island, Cal.	Los Angeles, Cal.
205920	.....	Ga. s.	Cleopatra	9	5	31.7	12.0	6.0	Fsh.	1	5	1908	Friendship, Me.	Deer Isle, Me.
86556	.....	*St. p.	[3]Clermond	87	87	124.0	23.2	3.9	Tow.	10	.....	1901	Wabasha, Minn.	Louisville, Ky.
126866	K. L. G. W.	St. p.	[4]Clermont	298	203	164.9	25.6	10.6	Pas.	8	800	1892	Brooklyn, N. Y.	New York, N. Y.
205064	.....	Ga. s.	Clermont	14	14	49.0	15.0	2.8	Pas	3	16	1908	Indian Pass, Fla.	Apalachicola, Fla.
206719	L. B. O. F.	St. y.	Clermont	155	97	148.4	18.1	7.1	Yct.	4	40	1909	Port Richmond, N. Y.	New York, N. Y.
208651	.....	St. p.	CLERMONT	1,864	1,174	271.5	39.2	11.5	Pas.	45	1,500	1911	Newburgh, N. Y.	Do.
209793	.....	*Ga. p.	Clermont	8	8	46.0	10.0	2.2	Tow.	2	12	1912	Chilo, Ohio	Cincinnati, Ohio.
210455	.....	Ga. y.	Clew	22	15	59.7	13.6	3.7	Yct.	1	40	1912	Solomons, Md.	Baltimore, Md.
34200	.....	St. s.	Clifford	212	142	115.1	28.5	7.8	Frt.	6	.....	1890	Rockyhill, Conn.	Hartford, Conn.
210598	.....	Ga. s.	Clifford M.	7	7	29.0	9.6	4.0	Fsh.	1	20	1911	Little Suamico, Wis.	Milwaukee, Wis.
127471	.....	Ga. s.	Clifford Perin	19	14	42.8	14.6	3.6	Frt.	1	.....	1900	Beaufort, N. C.	Beaufort, N. C.
206044	.....	St. s.	CLIFFORD F. MOLL	5,141	3,894	444.0	56.2	29.0	Frt.	21	1,550	1909	Ecorse, Mich.	Buffalo, N. Y.
209448	.....	Ga. s.	Clifford W.	6	6	26.6	8.2	3.0	Fsh.	2	4	1901	Manitowac, Wis.	Milwaukee, Wis.
126520	.....	St. s.	CLIFTON	148	101	101.0	16.1	8.6	Pas.	6	300	1888	Chester, Pa.	New York, N. Y.
206244	.....	Ga. s.	Clifton	14	10	48.5	12.5	4.0	Pas.	1	42	1909	Galveston, Tex.	Galveston, Tex.
207095	.....	Ga. s.	Clifton	28	21	57.0	16.0	5.6	Fsh.	8	50	1910	Atlantic City, N. J.	New York, N. Y.
207310	.....	*Ga. p.	Clifton	14	14	49.8	12.9	3.0	Msc.	3	25	1910	Cincinnati, Ohio.	New Orleans, La.
33853	.....	St. s.	Climax	119	77	80.0	27.4	8.0	Frt.	7	225	1872	Brooklyn, N. Y.	New York, N. Y.
127492	.....	Ga. s.	Climax	10	8	38.0	12.1	3.7	Msc.	1	.....	1900	Bridgeport, Conn.	Do.
207180	.....	*St. p.	Climax	56	55	95.0	19.6	4.3	Frt.	11	100	1910	Lockport, La.	New Orleans, La.
4870	.....	St. p.	[5]Clinton	586	407	152.9	32.8	11.8	Fer.	6	300	1862	New York, N. Y.	New York, N. Y.
5456	J. C. M. V.	St. p.	*Clinton*	1,187	717	220.0	34.5	18.2	Pas.	27	500	1863	Wilmington, Del.	Jacksonville, Fla.
126026	.....	Ga. s.	Clinton	12	6	39.6	10.4	5.1	Tow.	2	.....	1882	Glenwood, N. Y.	Cold Spring, N. Y.
127221	.....	St. s.	Clinton	28	19	57.9	16.1	4.7	Wat.	2	.....	1898	East Rockaway, N. Y.	New York, N. Y.
127238	.....	St. s.	CLINTON	40	27	51.7	16.4	6.4	Tow.	4	.....	1898	Newburgh, N. Y.	Albany, N. Y.
127245	.....	St. s.	Clinton	124	62	96.0	24.6	6.2	Frt.	6	110	1898	Mount Clemens, Mich.	Sandusky, Ohio.
207239	.....	St. s.	Clinton	7	7	35.1	10.6	2.9	Frt.	2	12	1910	Clinton, Tenn.	Chattanooga, Tenn.
127232	.....	St. s.	CLIO	217	136	108.3	23.0	6.6	Pas.	10	165	1898	Philadelphia, Pa.	Norfolk, Va.
127207	.....	*St. p.	Clio	34	34	64.0	15.0	4.3	Pas.	5	.....	1898	St. Michael, Alaska	St. Michael, Alaska.
201496	.....	Ga. s.	Clio	12	10	36.0	10.4	3.8	Msc.	1	.....	1904	Oyster Bay, N. Y.	Cold Spring, N. Y.
200660	.....	St. s.	CLIO	199	135	109.0	24.0	6.6	Pas.	7	210	1909	Philadelphia, Pa.	Wilmington, Del.
203050	L. B. F. J.	Ga. y.	Clione	20	18	44.6	14.0	6.6	Yct.	1	.....	1906	East Boothbay, Me.	Philadelphia, Pa.
126489	.....	*St. p.	Clipper	78	78	113.8	25.0	3.4	Tow.	7	.....	1888	Haynes Landing, W. Va.	New Orleans, La.
127079	.....	*St. p.	Clipper	185	111	124.0	21.6	3.5	Tow.	13	.....	1895	Pittsburgh, Pa.	Pittsburgh, Pa.
208961	.....	St. s.	Clipper	32	22	54.2	16.0	6.0	Frt.	4	85	1910	Milford, Del.	Camden, N. J.
209244	.....	Ga. s.	Clive	10	9	38.4	9.0	6.0	Frt.	1	12	1911	Greenwich, Conn.	St. Augustine, Fla.
106775	.....	St. s.	[6]*Clivedon*	150	102	123.5	26.0	6.8	Pas.	12	.....	1890	Mathews Bluff, S. C.	Beaufort, S. C.
127148	.....	St. y.	Cloelia	26	18	60.2	11.5	5.5	Yct.	3	.....	1896	Boston, Mass.	Washington, D. C.
208892	.....	*Ga. p.	Cloie	5	5	32.9	8.0	2.1	Pas.	1	12	1911	Guild, Tenn.	Chattanooga, Tenn.
157623	.....	St. y.	[7]CLOVER	27	18	75.7	10.7	5.3	Yct.	3	.....	1901	Bristol, R. I.	Cape Vincent, N. Y.
201570	.....	Ga. s.	Clover	16	14	36.0	11.0	5.3	Msc.	2	.....	1904	New York, N. Y.	Jacksonville, Fla.
125086	.....	*St. p.	*Clyde*	121	121	125.0	19.0	4.0	Frt.	18	492	1870	Dubuque, Iowa.	St. Paul, Minn.
125946	.....	St. s.	Clyde	1,306	1,158	256.0	36.6	19.3	Frt.	16	600	1881	West Bay City, Mich.	Niagara Falls, N. Y.
125951	.....	St. s.	Clyde	6	5	24.6	10.0	4.0	Pas.	2	.....	1880	Haverhill, Mass.	Newburyport, Mass.
127049	.....	*St. p.	Clyde	388	335	175.0	33.0	5.2	Pas.	36	374	1894	Jeffersonville, Ind.	St. Louis, Mo.
200213	.....	*St. p.	Clyde	157	99	135.0	24.0	5.0	Tow.	13	.....	1903	Brownsville, Pa.	Pittsburgh, Pa.

[1] Formerly st. s. Ellen McAvoy.
[2] Formerly Hawaiian st. s. Claudine.
[3] Formerly *st. p. Gazelle.
[4] Formerly {a st. y. Clermont. b st. p. Charmary.
[5] Formerly U. S. S. Commodore Morris.
[6] Formerly {a st. p. Alpha. b st. s. Clayton.
[7] Formerly st. y. Dawn.
† Rebuilt, 1907.

MERCHANT **STEAM** VESSELS OF THE UNITED STATES—Continued.

Official No.	Signal letters.	Rig.	Name of vessel.	Gross tonnage.	Net tonnage.	Length.	Breadth.	Depth.	Service.	Crew.	Indicated horsepower.	When built.	Where built.	Home port (where permanent document issues).
						Feet.	*Feet.*	*Feet.*						
201827	.....	*Ga. p.	Clyde	11	11	46.0	12.0	3.1	Pas.	0	.....	1905	Hales Point, Tenn	Memphis, Tenn.
202073	.....	Ga. s.	Clyde	7	6	36.7	9.3	2.8	Fer.	1	30	1905	Fairhaven, Cal	Eureka, Cal.
205549	.....	*St. p.	Clyde	72	72	95.1	19.6	4.5	Frt.	6	.....	1908	Lumber City, Ga	Brunswick, Ga.
209903	.....	Ga. s.	Clyde	14	10	38.4	12.9	3.8	Frt.	2	30	1911	Camden, N. J	Key West, Fla.
209276	.....	*Ga. p.	Clyde Estelle	15	15	51.0	20.3	3.5	Fer.	1	25	1909	Augusta, Ky	Cincinnati, Ohio.
211271	.....	Ga. s.	Clyde P	6	5	34.4	6.2	3.0	Pas.	2	12	1913	Columbus, Ky	Cairo, Ill.
208310	.....	*St. p.	Clyde S	107	107	97.7	26.0	5.1	Frt.	11	.....	1911	Dublin, Ga	Brunswick, Ga.
201393	.....	Ga. s.	Clyto	9	9	31.4	14.1	3.8	Msc.	1	.....	1904	Onset, Mass	New Bedford, Mass.
5350	.....	*St. p.	Coal City	361	361	170.0	32.4	4.9	Tow.	35	.....	1864	Brownsville, Pa	Pittsburgh, Pa.
207695	L.B.N.W.	St. s.	COALINGA	875	563	194.0	38.0	13.1	Frt.	10	400	1910	Oakland, Cal	San Francisco, Cal.
127454	K.Q.G.B.	St. s.	[1] COAMO ⊙	4,384	2,815	377.2	46.1	21.9	Pas.	88	3,500	1891	Glasgow, Scotland	New York, N. Y.
205399	.....	Ga. s.	Coast	13	11	45.2	11.5	4.8	Pas.	1	30	1908	Empire City, Oreg	Coos Bay, Oreg.
208413	.....	Ga. s.	Coast	29	20	58.2	14.7	5.1	Fsh.	2	65	1911	Anacortes, Wash	Pt. Townsend, Wash.
127677	.....	Ga. s.	Coast Club	11	6	34.9	10.1	4.1	Frt.	1	.....	1902	Millbridge, Me	Machias, Me.
162610	.....	St. s.	Coaster	579	353	175.2	38.0	12.3	Frt.	19	.....	1905	Aberdeen, Wash	San Francisco, Cal.
205002	.....	Ga. s.	Coaster	14	10	44.0	12.8	4.5	Fsh.	1	30	1908	Seattle, Wash	Seattle, Wash.
207946	.....	Ga. s.	Coaster	14	10	50.5	13.8	5.0	Frt.	1	60	1910	Marshfield, Oreg	Coos Bay, Oreg.
127415	K.P.S.R.	St. s.	Coastwise	268	182	109.3	24.5	15.0	Tow.	14	600	1900	Perth Amboy, N. J	Perth Amboy, N. J.
207187	L.B.J.H.	St. s.	COASTWISE	4,015	2,444	359.0	49.2	25.9	Frt.	32	1,700	1910	Camden, N. J	Boston, Mass.
127248	.....	Ga. y.	[2] Cockawee	16	11	43.5	12.0	4.4	Yct.	2	.....	1898	Boston, Mass	Do.
127767	.....	Ga. s.	Cocoon	13	11	51.0	10.8	4.5	Msc.	2	.....	1903	New York, N. Y	New York, N. Y.
208011	L.B.Q.S.	Ga. y.	Cocopomelo	79	71	69.8	18.5	5.2	Yct.	4	50	1910	Camden, N. J	Key West, Fla.
126886	.....	St. s.	CODORUS	2,165	1,302	275.5	40.1	26.0	Frt.	21	1,170	1892	Buffalo, N. Y	Erie, Pa.
125135	.....	St. s.	Coe F. Young	65	33	74.3	19.0	8.6	Tow.	7	.....	1872	Sleightsburg, N. Y	Albany, N. Y.
127398	.....	St. s.	Cohannet	69	34	71.2	20.0	7.9	Tow.	3	.....	1900	Bath, Me	Fall River, Mass.
207710	.....	Ga. s.	Cohoe	8	5	33.4	9.6	4.3	Fsh.	0	16	1910	Seattle, Wash	Seattle, Wash.
207117	.....	Ga. s.	Colia	6	6	29.0	8.0	3.6	Fsh.	2	9	1902	Manitowoc, Wis	Milwaukee, Wis.
205998	.....	Ga. s.	Colade II	13	9	37.3	8.7	4.0	Pas.	1	20	1909	Manchester, Wash	Pt. Townsend, Wash.
203173	.....	*Ga. p.	Coldfoot	12	7	54.0	11.0	2.2	Frt.	1	.....	1906	Ballard, Wash	Seattle, Wash.
81445	.....	St. s.	Coleraine	99	49	75.5	21.9	9.6	Tow.	10	.....	1893	Wilmington, Del	New York, N. Y.
208701	.....	Ga. s.	Colima	13	9	40.0	9.2	3.6	Pas.	1	30	1911	Silverdale, Wash	Pt. Townsend, Wash.
125918	.....	St.	[3] Collinge	1,601	1,280	251.5	38.3	19.7	Frt.	15	700	1881	Cleveland, Ohio	Milwaukee, Wis.
208769	.....	Ga. s.	Collingwood	14	12	41.5	14.0	4.0	Fsh.	6	18	1911	Camden, N. J	Camden, N. J.
126548	.....	St. s.	COLLIS	205	102	110.0	23.0	13.0	Tow.	7	600	1889	San Francisco, Cal	Los Angeles, Cal.
209225	.....	St. s.	Collis	20	7	46.0	12.0	4.6	Fsh.	2	50	1899	....do	Unalaska, Alaska.
92936	K.P.B.W.	St. s.	[4] COLON ⊙	5,667	4,193	360.0	50.0	19.9	Pas.	110	5,000	1899	Philadelphia, Pa	New York, N. Y.
209022	.....	Ga. s.	Colon	10	7	39.3	11.0	4.7	Tow.	1	30	1912	Oakland, Cal	San Francisco, Cal.
127553	.....	St. s.	COLONEL	3,879	3,044	356.0	50.0	28.0	Frt.	14	1,000	1901	Wyandotte, Mich	Detroit, Mich.
127726	.....	Ga. s.	Colonel	7	7	35.0	8.2	3.3	Fsh.	1	10	1903	Atlantic City, N. J	Somers Point, N. J.
201173	.....	*Ga. p.	Col. De Hart	11	11	38.0	10.0	1.8	Pas.	1	.....	1907	Lafayette, Ind	Evansville, Ind.
126801	.....	*St. p.	Col. Ledyard	205	101	94.9	46.3	8.9	Fer.	7	350	1891	Noank, Conn	New London, Conn.
202019	.....	Ga. s.	Col. Woodward	14	11	49.0	12.3	3.8	Pas.	1	40	1905	Sandusky, Ohio	Sandusky, Ohio.
127743	K.S.J.N.	St. s.	COL. E. L. DRAKE ⊙	4,205	3,307	360.0	50.0	21.5	Frt.	28	5,000	1903	Philadelphia, Pa	San Francisco, Cal.
209185	.....	St. s.	COL. JAMES M. SCHOONMAKER. ⊙	8,603	6,650	590.0	64.2	34.2	Frt.	24	2,500	1911	Ecorse, Mich	Detroit, Mich.
126983	.....	St. s.	COL. JOHN F. GAYNOR	153	76	91.5	21.0	10.4	Tow.	12	500	1893	Philadelphia, Pa	New York, N. Y.
145951	.....	Ga. s.	Col. Thomas F. Austin	83	53	78.0	22.8	8.6	Frt.	10	.....	1902	Greenwich, N. J	Philadelphia, Pa.
107474	K.P.H.F.	St. y.	[5] COLONIA	259	151	163.7	22.3	10.9	Yct.	12	2,000	1899	Chester, Pa	Detroit, Mich.
127700	.....	St. s.	Colonia	200	136	103.5	28.2	10.6	Lgt.	10	350	1902	Brooklyn, N. Y	New York, N. Y.
210426	.....	Ga. s.	Colonia	10	6	35.5	9.2	4.7	Pas.	1	20	1912	Bayonne, N. J	New York, N. Y.
126012	.....	St. s.	Colonial	1,713	1,323	244.5	36.3	22.9	Frt.	15	725	1882	Cleveland, Ohio	Cleveland, Ohio.
127089	.....	St. s.	Colonial	110	80	91.2	17.4	5.7	Pas.	3	125	1895	Baldwinsville, N. Y	Oswego, N. Y.
201980	.....	Ga. s.	Colonial	6	5	29.6	8.3	4.0	Fer.	3	10	1905	Gloucester, Mass	Gloucester, Mass.
205011	.....	St. s.	Colonial	22	18	65.7	11.3	3.6	Pas.	5	20	1899	Indian River, Mich	Pittsburgh, Pa.
210244	.....	Ga. s.	Colonial	14	9	42.3	11.3	4.3	Pas.	1	30	1912	Oakland, Cal	San Francisco, Cal.
106826	.....	St. s.	[6] Colorado	45	22	70.6	15.0	6.2	Tow.	5	.....	1891	St. Louis, Mo	St. Louis, Mo.
125734	J.T.K.C.	St. s.	*Colorado* ⊙	2,764	2,022	306.0	39.6	21.6	Pas.	42	1,600	1879	Chester, Pa	New York, N. Y.
126284	.....	St. p.	*Colorado*	833	541	171.0	36.7	13.4	Fer.	6	600	1885	Wilmington, Del	Do.
5497	.....	St. p.	Columbia	586	416	154.0	31.7	12.3	Fer.	8	325	1867	Brooklyn, N. Y	Do.
91772	.....	St. s.	[4] COLUMBIA	255	142	133.6	30.0	8.6	Pas.	7	350	1885	Wyandotte, Mich	Duluth, Minn.
110244	.....	St. s.	[7] Columbia	62	31	74.0	17.1	9.9	Tow.	4	.....	1888	Buffalo, N. Y	Buffalo, N. Y.
125144	.....	St. s.	Columbia	96	48	87.0	20.0	9.0	Tow.	6	.....	1872	Brooklyn, N. Y	Philadelphia, Pa.
125507	.....	St. p.	*Columbia*	693	535	220.0	34.0	7.2	Pas.	20	409	1876	Wilmington, Del	Do.
125502	J.S.K.G.	St. p.	Columbia	1,498	1,098	260.6	39.0	12.0	Pas.	26	1,200	1877	Greenpoint, N. Y	Camden, N. J.
125614	.....	St. p.	*Columbia*	388	284	141.0	30.0	7.7	Fer.	6	437	1877	Wilmington, Del	Do.
125895	.....	Ga. s.	Columbia	11	10	35.5	14.4	3.4	Pas.	1	.....	1881	Patchogue, N. Y	New York, N. Y.
125947	.....	St. s.	Columbia	1,373	1,053	235.4	35.6	18.9	Frt.	15	450	1881	Cleveland, Ohio	Niagara Falls, N. Y.
126445	.....	Ga. s.	Columbia	8	7	28.3	12.4	4.0	Fsh.	1	.....	1877	Edgartown, Mass	Edgartown, Mass.
126578	.....	St. s.	Columbia	130	104	92.7	17.4	9.2	Cnl.	4	.....	1889	Lockport, N. Y	Buffalo, N. Y.
126666	.....	Ga. s.	Columbia	15	14	49.9	15.6	2.9	Frt.	2	.....	1890	New Gretna, N. J	Camden, N. J.
126823	.....	St. s.	Columbia	132	70	102.0	24.3	11.3	Tow.	5	250	1891	North Bend, Oreg	San Francisco, Cal.
126851	.....	St. s.	Columbia	96	65	101.2	20.4	7.0	Pas.	4	300	1892	Grand Haven, Mich	Grand Haven, Mich.

[1] Formerly {a British st. s. Californian. b st. s. Californian.

[2] Formerly ga. y. {a Castle Island. b Gloria.

[3] Formerly st. s. Wallace B. Flint.

[4] Formerly st. s. Cumberland.

[5] Formerly st. s. Mexico.

[6] Formerly st. y. Alberta.

[7] Formerly st. s. {a Archie Parker. b Ella St. Clair.

[8] Formerly st. s. Mascotte.

[9] Formerly st. s. {a S. W. Gee. b Yale.

MERCHANT STEAM VESSELS OF THE UNITED STATES—Continued.

Official No.	Signal letters.	Rig.	Name of vessel.	Gross tonnage.	Net tonnage.	Length.	Breadth.	Depth.	Service.	Crew.	Indicated horsepower.	When built.	Where built.	Home port (where permanent document issues).
						Feet.	*Feet.*	*Feet.*						
126870	.....	Ga. s.	Columbia	12	8	39.0	13.6	4.0	Tow.	1	.....	1892	Bay Center, Wash.	Pt. Townsend, Wash.
126882	.....	St. s.	Columbia	83	41	81.0	17.2	7.6	Fsh.	4	.....	1892	Grand Haven, Mich.	Marquette, Mich.
126903	.....	St. s.	Columbia	19	9	56.5	13.3	4.4	Fer.	2	.....	1892	Middletown, Conn.	Gloucester, Mass.
127027	.....	Ga. s.	Columbia	5	5	23.6	11.2	3.8	Fsh.	1	.....	1893	Harwich Port, Mass.	Chatham, Mass.
127069	.....	St. p.	*Columbia*	810	660	156.0	36.6	13.3	Fer.	6	500	1895	Chester, Pa.	New York, N. Y.
127116	.....	St. s.	COLUMBIA	84	57	77.0	18.0	9.0	Tow.	9	.....	1896	Philadelphia, Pa.	Philadelphia, Pa.
127192	.....	St. p.	Columbia	222	222	106.5	33.6	5.0	Pas.	22	423	1897	Clinton, Iowa	Peoria, Ill.
127243	.....	*St. p.	Columbia	73	73	80.5	18.8	3.8	Tow.	12	.....	1898	Osage City, Mo.	St. Louis, Mo.
127320	.....	*St. s.	Columbia	9	5	25.8	10.6	2.7	Frt.	2	.....	1894	Fairhaven, Wash.	Pt. Townsend, Wash.
127364	K.P.H.Q.	St. y.	COLUMBIA ⊙	682	349	179.4	33.6	20.1	Yct.	35	1,200	1899	Elizabeth, N. J.	New York, N. Y.
127392	.....	Ga. s.	Columbia	11	10	32.8	12.6	5.3	Fsh.	3	14	1899	Bristol, Mass.	Gloucester, Mass.
127410	.....	Ga. s.	Columbia	12	10	41.5	16.0	4.0	Msc.	1	.....	1900	Patchogue, N. Y.	Patchogue, N. Y.
127422	.....	St. s.	COLUMBIA	114	77	84.0	20.3	11.5	Tow.	3	810	1900	Forrysburg, Mich.	Detroit, Mich.
127427	.....	Ga. s.	Columbia	6	5	29.1	10.2	5.3	Fsh.	1	.....	1900	Bristol, Me.	S. W. Harbor, Me.
127436	.....	*St. p.	Columbia	82	82	117.3	24.0	4.6	Pas.	12	.....	1900	Stillwater, Minn.	St. Augustine, Fla.
127463	.....	Ga. s	Columbia	5	5	24.6	9.7	5.1	Fsh.	1	.....	1900	Friendship, Me.	Waldoboro, Me.
127599	.....	Ga. s.	Columbia	9	8	41.6	10.0	2.8	Msc.	2	.....	1901	Daytona, Fla.	St. Augustine, Fla.
127656	.....	Ga. p.	Columbia	9	8	42.4	13.0	3.0	Oys.	1	.....	1902	Amityville, N. Y.	Patchogue, N. Y.
127665	.....	St. s.	COLUMBIA	968	549	200.0	45.0	18.0	Pas.	20	2,000	1902	Wyandotte, Mich.	Detroit, Mich.
136685	.....	St. s.	Columbia	106	72	90.0	20.5	10.6	Tow.	12	.....	1898	Madison, Md.	Norfolk, Va.
201359	K.T.H.W.	St. s.	COLUMBIA	212	144	101.5	23.0	12.5	Tow.	10	500	1904	Camden, N. J.	Savannah, Ga.
202431	.....	*St. p.	Columbia	341	215	131.2	25.4	5.0	Pas	19	350	1905	Wenatchee, Wash.	Pt. Townsend, Wash.
202757	.....	Ga. s.	Columbia	14	10	45.0	11.6	3.5	Pas.	1	25	1905	Astoria, Oreg.	Astoria, Oreg.
203037	.....	Ga. s.	Columbia	78	65	70.5	22.5	6.4	Oys.	3	.....	1906	Tottenville, N. Y.	Bridgeport, Conn.
203213	.....	*Ga. p.	Columbia	11	9	46.3	10.1	3.0	Pas.	1	20	1906	Quincy, Ill.	Burlington, Iowa.
203239	.....	Ga. s.	Columbia	21	21	53.5	17.8	3.6	Fsh.	13	.....	1906	Smyrna, N. C.	Beaufort, N. C.
203972	K.W.B.D.	St. s.	COLUMBIA ⊙	2,582	1,673	269.0	46.0	14.8	Pas.	46	3,000	1907	Camden, N. J.	Baltimore, Md.
204065	.....	Ga. s.	Columbia	12	11	47.0	11.0	3.3	Frt.	1	.....	1901	Port Washington, N. Y.	Norfolk, Va.
204398	.....	St. s.	Columbia	114	90	106.0	18.5	4.6	Pas.	4	100	1907	Portland, Oreg.	Seattle, Wash.
204678	.....	*St. p.	Columbia	69	41	60.8	18.9	4.0	Tow.	3	75	1907	Northport, Wash.	Pt. Townsend, Wash.
204897	.....	Ga. s.	Columbia	7	6	44.2	7.9	3.9	Pas.	2	60	1906	St. Louis, Mo.	St. Louis, Mo.
205470	.....	Ga. s.	Columbia	10	9	39.4	9.0	2.8	Frt.	1	10	1905	Nesco, N. J.	Tuckerton, N. J.
205589	.....	Ga. s.	Columbia	6	6	26.4	8.3	6.6	Pas.	1	8	1908	Columbia, N. C.	Elizabeth City, N. C.
206955	.....	Ga. s.	Columbia	12	10	48.2	12.5	4.1	Pas.	1	.....	1909	Chicago, Ill.	Chicago, Ill.
206977	.....	Ga. s.	Columbia	14	13	54.3	15.0	3.7	Frt.	3	25	1909	Port Royal, S. C.	Beaufort, S. C.
206984	.....	Ga. s.	Columbia	13	8	40.0	10.0	3.6	Tow.	0	28	1909	South Bend, Wash.	Pt. Townsend, Wash.
207566	.....	Ga. s.	Columbia	19	13	41.0	12.6	5.0	Fsh.	6	25	1910	Port Orchard, Wash.	Ketchikan, Alaska.
210291	L.C.M.Q.	St. s.	COLUMBIA ⊙	1,923	1,188	238.7	41.2	20.8	Pas.	23	1,300	1912	Wilmington, Del.	San Francisco, Cal.
204601	K.W.H.V.	St. s.	COLUMBIAN	8,579	5,598	472.3	57.2	32.3	Pas.	43	4,000	1907	San Francisco, Cal.	New York, N. Y.
201324	.....	*Ga. p.	Columbus	6	6	35.0	8.0	3.0	Msc.	1	12	1904	Johnsonville, Tenn.	Chattanooga, Tenn.
202116	.....	Ga. s.	Columbus	23	18	59.9	8.8	4.2	Pas.	3	40	1905	Sandusky, Ohio.	Sandusky, Ohio.
206605	.....	*Ga. p.	Columbus	9	7	48.0	11.9	2.1	Tow.	2	10	1909	Napoleonville, La.	Brashear, La.
208592	.....	Ga. s.	Columbus	9	6	29.5	10.3	3.9	Fsh.	2	16	1911	Terminal Island, Cal.	Los Angeles, Cal.
209994	.....	Ga. s.	Columbus	38	26	57.1	15.8	6.7	Fsh.	3	50	1912	Tacoma, Wash.	Tacoma, Wash.
202273	.....	Ga. y.	Columbus Y. C.	60	52	66.4	13.8	6.1	Yct.	1	60	1905	Sandusky, Ohio	Duluth, Minn.
209203	.....	St. p.	Colusa	795	737	177.5	41.9	6.3	Frt.	19	275	1911	San Francisco, Cal.	San Francisco, Cal.
127207	.....	St. s.	Colwell	20	11	57.0	13.0	3.5	Frt.	2	.....	1897	Ilwaco, Wash.	Astoria, Oreg.
126316	K. D. F. C.	St. s.	*Comal* ⊙	2,934	2,251	320.0	42.8	21.5	Pas.	58	1,900	1885	Chester, Pa.	New York, N. Y.
127111	K. M. L. R.	St. s.	COMANCHE ⊙	3,856	2,477	348.5	46.0	18.9	Pas.	82	3,528	1895	Philadelphia, Pa.	Do.
127662	.....	Ga. y.	Comanche	36	30	58.8	16.0	8.1	Yct.	4	.....	1902	Boston, Mass.	Boston, Mass.
201262	.....	Ga. s.	Comanche	14	11	58.0	14.6	4.0	Pas.	2	50	1904	Atlantic City, N. J.	Somers Point, N. J.
207715	.....	St. s.	Comanche	78	54	86.4	17.2	5.0	Pas.	4	.....	1895	Baldwinsville, N. Y.	Georgetown, S. C.
211319	.....	St. s.	COMANCHE	547	350	133.7	28.5	18.5	Frt.	22	400	1913	Seattle, Wash.	Seattle, Wash.
126660	.....	Ga. s.	Combination	14	13	35.0	14.3	3.9	Pas.	1	.....	1890	Port Washington, N. Y.	New York, N. Y.
205026	.....	Ga. s.	Come On	8	8	40.5	6.5	3.2	Pas.	1	.....	1906	Troy, Ind.	Evansville, Ind.
125336	.....	St. s.	Comet	23	11	51.0	12.5	5.2	Pas.	6	.....	1874	Apponang, R. I.	Camden, N. J.
127184	.....	Ga. s.	Comet	13	9	44.4	11.7	4.4	Frt.	1	.....	1895	Astoria, Oreg.	Astoria, Oreg.
127338	.....	Ga. y.	Comet	21	13	63.0	11.1	6.0	Yct.	1	.....	1899	Bridgeport, Conn.	New York, N. Y.
127361	.....	St. s.	Comet	18	13	50.0	12.4	4.2	Fsh.	2	.....	1899	Buffalo, N. Y.	Sandusky, Ohio.
127563	.....	St. s.	Comet	77	47	74.6	22.0	6.1	Pas.	4	.....	1901	Portland, Me.	Portland, Me.
127753	.....	Ga. s.	Comet	9	6	34.5	8.2	3.6	Pas.	0	.....	1903	Marshfield, Oreg.	Coos Bay, Oreg.
201050	.....	Ga. s.	Comet	9	6	38.6	11.0	4.0	Pas.	1	50	1904	San Francisco, Cal.	San Francisco, Cal.
202599	.....	Ga. y.	Comet	46	41	67.3	16.3	7.3	Yct.	4	.....	1905	Greenport, N. Y.	Patchogue, N. Y.
206980	.....	Ga. s.	Comet	8	7	31.6	8.6	3.0	Fsh.	4	37	1909	Milwaukee, Wis.	Milwaukee, Wis.
207529	.....	Ga. s.	Comet	100	68	94.0	19.5	9.6	Fsh.	18	125	1910	Seattle, Wash.	Seattle, Wash.
207584	.....	Ga. s.	Comet	10	9	35.6	12.3	3.5	Pas.	1	21	1910	Woodhaven, N. Y.	New York, N. Y.
207699	.....	*Ga. p.	Comet	12	12	59.0	11.8	2.1	Tow.	2	20	1910	Hanging Rock, Ohio.	Cincinnati, Ohio.
207726	.....	Ga. s.	Comet	11	10	28.0	9.8	4.2	Pas.	1	35	1910	Santa Barbara, Cal.	Los Angeles, Cal.
207822	.....	Ga. s.	Comet	7	5	30.8	8.6	4.8	Frt.	1	16	1910	Atlantic City, N. J.	Somers Point, N. J.
207853	.....	Ga. s.	Comet	7	7	36.0	11.0	3.2	Fsh.	5	16	1910	Morehead City, N. C.	Beaufort, N. C.
207924	.....	Ga. s.	Comet	6	5	32.8	8.3	2.6	Pas.	1	12	1910	Grand Lake, La.	Brashear, La.
207972	.....	*St. p.	Comet	42	42	100.0	20.3	3.4	Frt.	5	300	1910	Paducah, Ky.	Paducah, Ky.
208083	.....	St. s.	COMET	104	70	72.3	20.0	9.6	Tow.	8	350	1910	Baltimore, Md.	Hartford, Conn.
208337	.....	Ga. s.	Comet	12	9	32.6	9.6	3.6	Fsh.	2	18	1910	Chicago, Ill.	Chicago, Ill.
211398	L.D.B.V.	St. s.	COMET ⊙	2,486	1,258	250.0	43.0	26.0	Frt.	21	1,300	1913	Lorain, Ohio.	New York, N. Y.
205305	.....	Ga. s.	Comet, jr.	20	18	39.7	14.4	5.2	Pas.	2	.....	1908	Brooklyn, N. Y.	Do.

[1] Formerly st. s. E. J. Codd.

MERCHANT STEAM VESSELS OF THE UNITED STATES—Continued.

Official No.	Signal letters.	Rig.	Name of vessel.	Gross tonnage.	Net tonnage.	Length.	Breadth.	Depth.	Service.	Crew.	Indicated horsepower.	When built.	Where built.	Home port (where permanent document issues).
						Feet.	*Feet.*	*Feet.*						
210938	.....	*Ga. p.	Comet No. 2	11	11	63.0	12.9	2.3	Tow.	2	40	1913	Hanging Rock, Ohio	Cincinnati, Ohio.
208995	.....	Ga. y.	Comfort	116	78	103.0	21.6	7.0	Yct.	4	35	1908	Newbern, N. C	Newbern, N. C.
205312	.....	Ga. s.	Comfort	9	9	40.0	7.0	3.5	Pas.	1	8	1904	Savanna, Ill	Galena, Ill.
205749	.....	Ga. y.	Comfort	48	43	65.6	14.8	8 8	Yct.	5	50	1899	Morris Heights, N. Y	San Diego, Cal.
206911	.....	Ga. s.	Comfort	12	8	38.2	9 0	4.2	Pas.	1	10	1905	Esslington, Pa	Memphis, Tenn.
206192	.....	Ga. y.	Comfort II	29	24	58.0	13.0	4.8	Yct.	3	64	1909	New York, N. Y	New York, N. Y.
126695	.....	Ga. s.	Comique	13	12	38.3	12.9	5.5	Msc	1	.....	1890	Boothbay, Me	Rockland, Me.
110671	.....	St. s.	[1]Commander	160	90	103.8	24.8	8.9	Pas.	5	150	1895	South Portland, Me	New York, N. Y.
126962	.....	St. s.	Commander	99	49	76.3	21.7	9.6	Pas.	5	.. .	1893	Wilmington, Del	Do.
127286	.....	Ga. s.	Commander	47	40	68 0	16.4	5.8	Oys.	6	.....	1898	Baltimore, Md	Do.
203732	.....	Ga. s.	Commander	11	8	40 5	12.0	5.5	Fsh.	4	8	1906	Friendship, Me	Somers Point, N. J.
57510	.....	St. s	[2]Commander Chapin	430	389	144.0	32.0	8.0	Frt.	6	.....	1870	Brooklyn, N. Y	New York, N. Y.
125645	.....	St. s.	Commerce	112	98	99.0	19 0	6.0	Drg.	4	148	1878	Milwaukee, Wis	Toledo, Ohio.
127570	.....	St. s.	Commerce	127	85	85.1	26.8	8.0	Lgt.	6	200	1901	Athens, N. Y	New York, N. Y.
209367	.....	St. s.	COMMERCE	280	190	114.6	33.0	13.0	Frt.	8	125	1911	Manitowoc, Wis	Chicago, Ill.
210227	.....	*St. p.	Commerce	32	24	75.0	15.9	3.6	Tow.	8	60	1912	Mount Carmel, Ill	Evansville, Ind.
207346	L. B. K. J.	St. s.	[3]COMMISSIONER	403	274	122.3	35.4	12.6	Frt.	12	750	1910	Port Richmond, N. Y	New York, N. Y.
76220	.....	Ga. s.	[4]Commodore	5	5	28.3	12.6	3.1	Pas.	0	10	1881	Providence, R. I	Providence, R. I.
125145	.....	Ga. s.	Commodore	25	22	58.0	18.4	5.0	Oys.	3	.....	1873	Islip, N. Y	New York, N. Y.
125452	.....	St. s.	Commodore	2,082	1,927	265.4	42.2	15.4	Frt.	20	700	1875	Cleveland, Ohio	Chicago, Ill.
126285	.....	Ga. s.	Commodore	20	14	57.6	16.0	4.5	Frt.	2	.....	1885	St. Michaels, Md	Annapolis, Md.
126412	.....	St. s.	Commodore	125	79	96.0	30.8	8.5	Frt.	5	60	1887	Wilmington, Del	New York, N. Y.
127353	.....	St. p.	Commodore	32	32	70.0	18.0	3.0	Fer.	2	.....	1898	Lake City, Minn	St. Paul, Minn.
127370	.....	Ga. s.	Commodore	27	27	61.5	18.4	4.4	Frt.	2	.....	1899	Beaufort, N. C	Norfolk, Va.
127653	.....	Ga. s.	Commodore	13	10	45.0	12.6	3.0	Pas.	1	.....	1902	Atlantic City, N. J	Somers Point, N. J.
205678	.....	Ga. s.	Commodore	14	13	44.9	9.7	8.0	Msc.	2	50	1908	Orange, Tex	Port Arthur, Tex.
208415	.....	Ga. s.	Commodore	23	19	51.0	16.9	4.6	Pas.	1	60	1911	Patchogue, N. Y	Patchogue, N. Y.
209657	.....	Ga. s.	Commodore	12	8	34.5	11.2	4.3	Fsh.	1	10	1912	Seattle, Wash	Pt. Townsend, Wash.
210265	.....	Ga. s.	Commodore	8	7	41.4	9.7	3.2	Fsh.	1	20	1912	Fish Egg, Alaska	Ketchikan, Alaska.
127521	.....	St. s.	Commodore Bartlett	58	39	77.8	15.2	5.5	Pas.	12	.....	1901	Croton, N. Y	Baltimore, Md.
205269	.....	St. s.	Commodore Perry	34	26	62.0	15.7	6.7	Fsh.	3	80	1908	Erie, Pa	Erie, Pa.
211238	.....	Ga. s.	Commoner	7	5	31.0	10.0	4.0	Pas.	1	27	1913	Manitowoc, Wis	Chicago, Ill.
205149	K.W.P.J.	St. p.	COMMONWEALTH	5,980	2,500	437.9	55.0	19.3	Pas.	250	5,000	1908	Philadelphia, Pa	Fall River, Mass.
207628	.....	Ga. s.	Commonwealth	88	60	92.0	22.5	9.1	Fsh.	14	100	1910	Tacoma, Wash	Tacoma, Wash.
80410	.....	St. s.	[5]Communipaw	93	54	98.8	20.8	7.9	Tow.	5	242	1872	Keyport, N. J	New York, N. Y.
206390	L. B. D. Q	St. y.	Companero	129	88	88.7	14.9	7.6	Yct.	3	150	1909	Wilmington, Cal	Los Angeles, Cal.
202645	.....	Ga. s.	Companion	14	10	45.3	12.4	4.4	Frt.	1	.....	1905	Astoria, Oreg	Pt. Townsend, Wash.
206499	.....	St. y.	Companion	25	21	53.6	11.2	4.3	Yct.	1	60	1909	Sandusky, Ohio	Sandusky, Ohio.
207687	.....	Ga. s.	Companion	13	9	35.0	11.8	3.5	Fsh.	5	12	1910	Port Madison, Wash	Pt. Townsend, Wash.
203647	K.V.R.H.	St. s.	Comport	180	122	96.4	30.4	9.7	Frt.	6	240	1906	Tottenville, N. Y	New York, N. Y.
126596	.....	St. s.	*Compton*	213	144	123.4	24.0	8.0	Fsh.	17	.....	1889	Wilmington, Del	Wilmington, N. C.
210485	.....	Ga. y.	Comrade	7	5	32.5	8.0	3.0	Yct.	1	24	1912	Chicago, Ill	Chicago, Ill.
211286	.....	Ga. s.	Comrade	12	10	37.5	9.4	5.0	Pas.	1	60	1913	Moodus, Conn	Hartford, Conn.
127407	K.P.S.B.	St. s.	COMUS	4,828	3,000	391.6	48.3	15.8	Pas.	78	3,800	1900	Newport News, Va	New York, N. Y.
126369	.....	St. p.	Comanicut	353	241	125.5	28.0	10.0	Fer.	8	225	1886	Wilmington, Del	Newport, R. I.
126719	K.J.H.D.	St. s.	CONCHO	3,724	2,640	329.5	47.0	21.2	Pas.	49	2,600	1891	Chester, Pa	New York, N. Y.
127289	K.W.V.S.	St. s.	CONCORD	353	186	128.0	26.3	15.0	Tow.	13	.....	1898	Philadelphia, Pa	Fall River, Mass.
127697	K.S.C.D.	St. s.	Concord	248	149	123.0	26.5	9.8	Frt.	13	160	1902	Boston, Mass	Boston, Mass.
130526	K.J.C.V.	St. s.	[6]*Concord*	1,248	697	246.0	46.0	15.5	Pas.	47	1,700	1891	Wilmington, Del	New York, N. Y.
207261	.....	Ga. s.	Concord	13	9	36.3	11.3	4.6	Fsh.	1	25	1910	Seattle, Wash	Pt. Townsend, Wash.
203744	.....	*St. p.	Concordia	156	156	152.0	36.6	6.0	Pas.	34	250	1906	Jeffersonville, Ind	Natchez, Miss.
201567	.....	Ga. s.	Concordia	11	7	45.0	7.0	2.6	Pas.	1	.....	1907	Decatur, Wash	Pt. Townsend, Wash.
205079	.....	Ga. s.	Concrete	11	11	32.4	7.6	7.4	Pas.	0	20	1908	Memphis, Tenn	Memphis, Tenn.
127381	.....	*St. p.	Condor	177	177	130.0	30.0	5.0	Tow.	12	574	1899	Paducah, Ky	Cincinnati, Ohio.
130374	K. L. R. J.	St. y.	[7]Condor	197	134	149.1	20.1	9.7	Yct.	15	850	1893	Nyack, N. Y	New York, N. Y.
206558	.....	St. s.	CONEMAUGH	3,898	2,967	350.0	46.0	31.0	Frt.	27	1,700	1909	Wyandotte, Mich	Erie, Pa.
125669	.....	St. s.	Conestoga	1,726	1,562	252.8	36.0	16.2	Frt.	16	473	1878	Cleveland, Ohio	Milwaukee, Wis.
200624	K.S.V.L.	St. s.	CONESTOGA	617	420	158.0	29.1	17.0	Tow.	19	1,000	1904	Sparrow Point, Md	Philadelphia, Pa.
91106	.....	St. s.	[8]Coney Island	89	79	72.1	18.6	4.4	Pas.	5	.....	1878	Espy, Pa	New York, N. Y.
127057	.....	St. s.	Coney Island	31	15	51.1	14.5	6.6	Tow.	2	.....	1894	Gravesend, N. Y	Do.
207209	.....	Ga. s.	Coney Island Rose	12	10	30.0	10.0	2.5	Pas.	3	.....	1909	Vicksburg, Miss	Vicksburg, Miss.
126918	.....	St. s.	Confidence	53	26	68.5	17.1	7.3	Tow.	6	.....	1892	Bordentown, N. J	New York, N. Y.
127307	.....	St. s.	Confidence	65	33	78.7	18.3	8.0	Pas.	6	.....	1898	Baltimore, Md	Boston, Mass.
127121	.....	Ga. s.	Confidence	11	8	31.4	11.2	4.5	Fsh.	1	.....	1896	Richardson, Wash	Juneau, Alaska.
210212	.....	Ga. s.	Confidence	33	22	51.5	16.4	6.1	Fsh.	7	40	1912	Gig Harbor, Wash	Tacoma, Wash.
211442	L.D.C.H.	St. s.	CONGRESS	7,985	4,912	423.8	54.9	17.4	Pas.	150	7,000	1913	Camden, N. J	New York, N. Y.
206221	.....	Ga. s.	Conjurer	7	6	26.0	11.7	3.8	Fsh	1	.....	1909	Osterville, Mass	Edgartown, Mass.
127000	.....	St. s.	Conneaut	62	31	69.0	18.0	10.2	Tow.	4	.....	1893	Buffalo, N. Y	Buffalo, N. Y.
210980	.....	Ga. s.	Conneaut	9	7	35.9	10.1	4.3	Frt.	1	20	1905	St. Clair, Mich	Duluth, Minn.
126559	.....	St. p.	Connecticut	3,399	1,872	345.5	48.8	18.0	Pas.	151	4,000	1889	Noank, Conn	Fall River, Mass.
205871	.....	St. s.	CONNELLY BROTHERS	9	6	37.0	10.8	4.5	Frt.	3	10	1908	Buffalo, N. Y	Buffalo, N. Y.
206518	.....	*Ga. p.	Conner	15	10	57 8	10.0	2.5	Pas.	1	12	1909	Ashport, Tenn	Memphis, Tenn.
126601	.....	Ga. y.	CONNETQUOT	42	31	71.4	14.6	4.5	Yct.	2	70	1890	City Island, N. Y	Plattsburg, N. Y.

[1] Formerly st. s. Sabascodegan.
[2] Formerly barge Sarah Smith.
[3] Formerly st. s. Fleetwood.
[4] Formerly slp. Julia E.
[5] Formerly st. s. Wm. H. Payne.
[6] Formerly st. s. Norfolk.
[7] Formerly st. y. Embla.
† Composite.
[8] Formerly st. s. (*a* Modjeska. *b* Storm Signal. *c* Island Belle. *d* Amanda.

MERCHANT **STEAM** VESSELS OF THE UNITED STATES—Continued.

Official No.	Signal letters.	Rig.	Name of vessel.	Gross tonnage.	Net tonnage.	Length.	Breadth.	Depth.	Service.	Crew.	Indicated horsepower.	When built.	Where built.	Home port (where permanent document issues).
						Feet.	*Feet.*	*Feet.*						
126645	.....	St. s.	Conqueror	18	9	45.0	13.5	6.0	Tow.	4	.....	1890	Brooklyn, N. Y.	Norfolk, Va.
127533	.....	St. s.	Conqueror	21	14	42.9	14.2	6.5	Tow.	3	.....	1901	Long Island City, N. Y.	New York, N. Y.
209190	.....	Ga. s.	Conqueror	33	22	63.5	16.3	5.3	Fsh.	3	50	1911	Jonesport, Me.	Eastport, Me.
211244	.....	Ga. s.	Conqueror	24	11	53.0	14.3	6.0	Fsh.	6	24	1913	Rockport, Mass.	Boston, Mass.
5887	.....	Ga. s.	Conquest	14	13	39.2	14.0	5.2	Fsh.	3	.....	1870	New London, Conn.	Stonington, Conn.
211105	.....	St. s.	CONRAD STARKE	153	104	82.0	22.0	13.2	Tow.	9	600	1913	Manitowoc, Wis.	Milwaukee, Wis.
125267	.....	*St. p.	Constance	422	377	161.5	32.0	5.5	Pas.	29	75	1874	San Francisco, Cal.	San Francisco, Cal.
127755	.....	Ga. y.	Constance	124	91	104.0	24.1	11.5	Yct.	12	.....	1903	East Boothbay, Me.	Boston, Mass.
205147	.....	Ga. y.	Constance	18	15	55.3	10.0	4.0	Yct.	2	30	1908	New York, N. Y.	Savannah Ga.
206392	.....	Ga. s.	Constance	10	7	38.0	12.0	3.4	Fsh.	4	36	1909	Dunkirk, N. Y.	Dunkirk, N. Y.
207072	.....	Ga. s.	Constance	15	10	37.5	10.8	4.6	Pas.	1	27	1909	Winslow, Wash.	Pt. Townsend, Wash.
127625	.....	Ga. s.	Constellation	137	89	107.6	25.4	11.2	Fsh.	24	100	1902	Essex, Mass.	Gloucester, Mass.
4380	.....	St. s.	Constitution	96	48	89.6	18.8	8.0	Tow.	7	.....	1864	Clayton, N. Y.	Duluth, Minn.
86507	.....	St. s.	[1]Constitution	46	35	72.0	16.5	9.0	Tow.	6	.....	1900	Green Bay, Wis.	Do.
127758	.....	Ga. s.	Constitution	10	7	42.5	15.8	3.2	Msc.	1	.....	1903	Wysocking, N. C.	Newbern, N. C.
205983	.....	Ga. s.	Constitution	48	36	75.0	17.7	2.9	Pas.	3	50	1909	Holly Hill, Fla.	St. Augustine, Fla.
126945	.....	St. y.	Contaluta	38	19	75.2	13.0	5.0	Yct.	3	.....	1893	Detroit, Mich.	Detroit, Mich.
211169	L.C.V.P.	Ga.y.	Content	28	19	50.2	11.6	6.6	Yct.	2	50	1913	Camden, N. J.	Philadelphia, Pa.
126038	.....	Ga. s.	Contest	12	12	38.1	16.8	4.0	Oys.	1	.....	1882	Northport, N. Y.	New Haven, Conn.
201902	K. T. S. N.	St. s.	Continental	82	55	84.8	17.6	8.0	Msc.	5	.....	1905	Port Jefferson, N. Y.	Bridgeport, Conn.
206405	.....	Ga. s.	Continental	10	7	36.7	11.6	4.9	Tow.	1	75	1909	Stockton, Cal.	San Francisco, Cal.
209198	.....	Ga. s.	Continental	33	22	63.5	16.3	5.3	Fsh.	2	50	1911	Jonesport, Me.	Eastport, Me.
204889	K.W.M.J.	Ga. s.	CONTRA COSTA	832	497	190.1	37.2	13.3	Frt.	8	500	1908	San Francisco, Cal.	San Francisco, Cal.
209102	.....	Ga. s.	Contractor	9	6	30.8	10.3	4.1	Pas.	2	15	1909	Tunis Mills, Md.	Baltimore, Md.
201026	.....	*St. p.	Control	103	65	118.5	27.4	4.6	Tow.	10	350	1904	Jeffersonville, Ind.	St. Louis, Mo.
125182	.....	St. s.	*Convoy*	78	39	89.5	19.0	9.2	Tow.	7	.....	1873	Philadelphia, Pa.	Baltimore, Md.
126317	.....	Ga. s.	Convoy	30	26	64.8	16.1	3.8	Fsh.	12	.....	1886	Lenoxville, N. C.	Beaufort, N. C.
126468	.....	*St. p.	Convoy	170	170	146.0	26.5	3.7	Tow.	11	421	1888	Madison, Ind.	Cincinnati, Ohio.
209451	.....	Ga. s.	Convoy	14	12	37.0	15.3	5.0	Oys.	2	25	1911	Tottenville, N. Y.	Patchogue, N. Y.
127350	.....	Ga. s.	Cooch	35	26	65.0	17.4	5.3	Fsh.	11	.....	1899	Beaufort, N. C.	Beaufort, N. C.
125735	.....	St. p.	*Cooper's Point*	389	261	141.0	30.0	7.7	Fer.	6	453	1879	Wilmington, Del.	Camden, N. J.
126223	K.C.M.T.	St. s.	Coos Bay	544	403	180.5	27.0	14.0	Pas.	26	280	1884	Marshfield, Oreg.	San Francisco, Cal.
126700	.....	St. s.	Coos River	16	8	44.6	11.6	5.1	Pas.	2	.....	1890	.....do	Coos Bay, Oreg.
127267	.....	Ga. s.	Coot	8	7	30.8	9.5	2.5	Pas.	1	.....	1898	Jamesport, N. Y.	Sag Harbor, N. Y.
204191	.....	Ga. y.	Cooter	16	11	42.0	16.5	2.5	Yct.	1	.....	1906	Jacksonville, Fla.	Jacksonville, Fla.
206472	.....	Ga. s.	Copla	11	5	43.4	11.4	4.0	Fsh.	1	.....	1909	Friendship, Me.	S. W. Harbor, Me.
204368	.....	Ga. s.	Copper Nugget	8	5	29.0	8.7	2.5	Frt.	2	.....	1906	Valdez, Alaska	Cordova, Alaska.
126783	.....	Ga. s.	Coquette	8	8	33.7	13.3	3.7	Fsh.	1	.....	1891	Matagorda, Tex.	Port Lavaca, Tex.
205472	.....	St. s.	Coquille	77	60	76.7	15.7	4.9	Pas.	3	160	1908	Coquille, Oreg.	Coos Bay, Oreg.
127163	K.M.V.Q.	St. s.	Coquille River	415	265	146.2	34.2	12.4	Pas.	20	260	1896	Prosper, Oreg.	San Francisco, Cal.
127746	.....	Ga. s.	Cora	13	9	40.6	9.8	3.8	Pas.	1	.....	1903	Astoria, Oreg.	Astoria, Oreg.
204099	.....	*St. p.	Cora	56	56	64.0	20.4	3.6	Frt.	5	30	1907	Abbeville, Ga.	Brunswick, Ga.
204723	.....	Ga. s.	Cora	6	6	24.7	11.4	4.0	Fsh.	1	.....	1907	Osterville, Mass.	Chatham, Mass.
205956	.....	Ga. s.	Cora	8	8	24.6	11.6	4.0	Pas.	1	6	1898	Westport, Mass.	Fall River, Mass.
207296	.....	Ga. s.	Cora	17	11	41.4	14.0	5.4	Frt.	2	20	1910	Odessa, Del.	Bridgeton, N. J.
209356	.....	Ga. p.	Cora	10	10	55.3	12.4	2.4	Fer.	2	10	1911	Webb City, Ark.	Memphis, Tenn.
207801	.....	Ga. s.	Cora II	15	9	40.4	10.3	5.0	Pas.	2	20	1910	Cape May, N. J.	Somers Point, N. J.
204414	.....	*Ga. p.	Cora Belle	13	13	35.0	11.0	8.5	Tow.	2	.....	1907	Covington, Tenn.	Memphis, Tenn.
126563	.....	Ga. s.	Cora D	8	7	29.9	10.6	5.6	Fsh.	3	.....	1899	Swans Island, Me.	Mt. Desert Ferry, Me.
204734	.....	Ga. s.	Cora Edna	9	7	36.7	8.8	2.7	Frt.	1	.....	1907	Fernandina, Fla.	Fernandina, Fla.
209717	.....	Ga. s.	Cora Lee	12	11	47.6	12.0	3.0	Pas.	2	.....	1911	Fillmore City, Ky.	Cairo, Ill.
210029	.....	*Ga. p.	Cora May II	7	7	58.6	15.0	2.0	Tow.	3	35	1913	Vicksburg, Miss.	Natchez, Miss.
201642	.....	Ga. s.	Cora Price	9	9	35.4	12.0	3.2	Pas.	1	.....	1902	Orange, Tex.	Galveston, Tex.
126228	.....	St. s.	Cora A. Sheldon	54	27	65.1	16.6	9.2	Tow.	8	.....	1884	Saugatuck, Mich.	Marquette, Mich.
207698	.....	*St. p.	Cora L. Roberts	157	157	133.0	30.7	5.6	Frt.	6	.....	1910	Helena, Ark.	Memphis, Tenn.
125369	.....	St. s.	Cora L. Staples	92	46	100.0	20.3	6.2	Tow.	9	.....	1872	Wilmington, Del.	Fall River, Mass.
125598	.....	St. s.	Cora P. White	124	76	117.0	18.0	9.9	Fsh.	21	.....	1877	Fall River, Mass.	Somers Point, N. J.
125451	.....	Ga. s.	Cora T. Ruark	12	5	39.0	11.0	3.5	Msc.	2	.....	1875	Dorchester County, Md.	Baltimore, Md.
126454	.....	Ga. s.	Cora and Albert	7	6	27.0	12.5	3.7	Pas.	0	15	1887	Edgartown, Mass.	Providence, R. I.
125655	.....	Ga. s.	Coral	34	32	54.7	19.5	5.5	Frt.	3	.....	1878	Port Jefferson, N. Y.	Greenport, N. Y.
127129	.....	St. s.	CORALIA	4,330	3,351	413.2	48.0	24.0	Frt.	23	1,350	1896	Cleveland, Ohio.	Duluth, Minn.
201338	.....	Ga. s.	[2]Corbett	14	13	47.2	13.8	2.4	Pas.	1	.....	1904	Wilmington, N. C.	St. Augustine, Fla.
201065	.....	St. s.	Cordova	18	12	41.0	11.8	4.7	Frt.	3	35	1904	Klinquan, Alaska.	Ketchikan, Alaska.
209655	L. C. H. P.	St. s.	CORDOVA ⊙	2,273	1,406	238.7	41.2	20.9	Pas.	25	1,200	1912	Wilmington, Del.	Pt. Townsend, Wash.
205527	.....	Ga. s.	Cordova II	7	7	29.0	6.5	4.0	Fer.	1	5	1908	Clinton, Iowa	Rock Island, Ill.
127356	.....	St. s.	Corinna	45	33	64.1	15.6	6.2	Pas.	6	.....	1899	Portland, Me.	Castinez, Me.
127592	.....	Ga. s.	Corinne	21	14	43.8	15.7	4.3	Tow.	3	.....	1901	Key West, Fla.	St. Augustine, Fla
207037	.....	Ga. s.	Corinne	15	10	46.4	10.8	3.5	Pas.	1	30	1909	Tacoma, Wash.	Tacoma, Wash.
127124	K.M.P.T.	Ga. y.	Corinthia	27	24	66.8	11.7	5.0	Yct.	4	.....	1896	New York, N. Y.	Philadelphia, Pa.
127721	K.S.F.V.	St. y.	Corinthia	54	36	80.1	16.0	6.6	Yct.	5	.....	1903	.....do	New York, N. Y.
210187	.....	*St. p.	Corker	100	100	130.0	30.0	3.7	Pas.	10	125	1912	Jeffersonville, Ind.	Cincinnati, Ohio.
210964	.....	Ga. s.	Corliss	6	5	29.5	10.3	5.1	Pas.	1	35	1913	Long Beach Cal.	Los Angeles, Cal.
211202	.....	Ga. s.	Corliss	19	13	41.6	12.9	5.4	Fsh.	6	20	1913	Tacoma, Wash.	Tacoma, Wash.
201449	.....	Ga. s.	Cormorant	11	5	43.2	11.2	4.7	Fsh.	4	.....	1893	Gloucester, Mass.	Boothbay, Me.
92860	K.N.J.W.	St. y.	[3]Cornelia	59	40	87.7	15.1	8.4	Yct.	2	.....	1898	New York, N. Y.	Chicago, Ill.

[1] Formerly st. s. Gladys Nau.
[2] Formerly ga. s. Charlotte Caase.
[3] Formerly st. y. (*a* Margaret. (*b* Laurita.

MERCHANT STEAM VESSELS OF THE UNITED STATES—Continued.

Official No.	Signal letters.	Rig.	Name of vessel.	Gross tonnage.	Net tonnage.	Length.	Breadth.	Depth.	Service.	Crew.	Indicated horsepower.	When built.	Where built.	Home port (where permanent document issues).
						Feet.	*Feet.*	*Feet.*						
127620		St. s.	Cornelia	41	21	66.2	16.2	7.3	Tow.	4	.....	1881	Tottenville, N. Y.	Portland, Me.
129018		St. s.	Cornelia	38	19	61.6	16.0	8.3	Pas.	4	.....	1882	Buffalo, N. Y.	Oswego, N. Y.
203402		St. s.	Cornelia	285	163	128.0	30.9	9.1	Frt.	8	.....	1906	Noank, Conn.	New York, N. Y.
127417		St. s.	Cornelia Cook	51	27	73.6	18.4	5.6	Tow.	7	.....	1900	Portland, Oreg.	Seattle, Wash.
204028		Ga. s.	Cornelia Pauline	9	7	46.0	11.3	2.8	Msc.	2	.....	1907	Bon Secour, Ala.	Mobile, Ala.
125890		St. s.	Cornelius Van Cott	41	26	64.3	14.5	5.9	Tow.	4	.....	1881	Brooklyn, N. Y.	New York, N. Y.
205535		St. s.	CORNELIUS W. LAWRENCE.	172	117	92.8	22.4	11.5	Fbt.	12	600	1908	Newburgh, N. Y.	Do.
80017		St. s.	[1]Cornell	65	32	72.0	17.4	10.0	Tow.	5	.....	1888	Buffalo, N. Y.	Buffalo, N. Y.
27451		St. s.	CORNELL	5,082	3,086	454.0	50.2	24.5	Frt.	24	2,000	1900	South Chicago, Ill.	Duluth, Minn.
200400		St. s.	CORNELL	435	256	149.7	28.1	15.2	Pas.	12	.....	1902	Shooter Island, N. Y.	Albany, N. Y.
208706		Ga. s.	Cornell	12	8	28.1	9.2	4.6	Pas.	2	20	1911	San Pedro, Cal.	Los Angeles, Cal.
126430		Ga. s.	Cornet	11	10	38.3	15.9	3.1	Fsh.	2	.....	1887	Atlantic City, N. J.	Somers Point, N. J.
200980		St. s.	CORNING	204	102	89.0	25.1	12.2	Tow.	7	600	1908	Newport News, Va.	New York, N. Y.
3227		Ga. y.	[2]Corona	42	36	91.0	13.0	5.2	Yct.	4	.....	1882	Providence, R. I.	Do.
81564		*St. p.	[3]Corona	356	356	156.0	36.0	6.0	Fer.	10	.....	1897	Jeffersonville, Ind.	Louisville, Ky.
126850		St. s.	Corona	51	18	64.3	17.0	6.0	Tow.	5	.....	1892	Duluth, Minn.	Duluth, Minn.
127541	K.Q.R.F.	Ga. s.	Corona	120	78	101.4	21.4	9.8	Fsh.	23	.....	1901	Essex, Mass.	Gloucester, Mass.
205586		*St. p.	Corona	16	10	57.1	16.6	3.0	Pas.	8	75	1908	Alva, Fla.	Key West, Fla.
207896		Ga. s.	Corona	36	19	59.0	16.2	9.9	Fsh.	10	50	1910	Seattle, Wash.	Pt. Townsend, Wash.
210060		Ga. s.	Corona II	11	10	41.2	9.2	3.8	Yct.	1	40	1909	St. Joseph, Mich.	Rock Island, Ill.
126573		St. p.	Coronado	308	222	100.0	26.0	9.2	Fer.	5	75	1886	San Francisco, Cal.	San Diego, Cal.
127468	K.Q.H.T.	St. s.	Coronado	578	381	186.1	36.2	12.5	Pas.	21	550	1900	Aberdeen, Wash.	San Francisco, Cal.
127714		*Ga. p.	Coronado	10	10	67.0	13.0	1.1	Msc.	1	.....	1902	West Economy, Pa.	Nashville, Tenn.
202975		Ga. y.	Coronet	57	39	80.9	14.0	5.9	Yct.	4	.....	1905	New York, N. Y.	New York, N. Y.
208330	L.H.S.V.	St. s.	COROZAL	3,063	1,912	335.0	46.8	22.7	Frt.	32	1,500	1911	Newport News, Va.	New York, N. Y.
208175	L.H.R.N.	St. s.	Correction	778	422	150.7	36.5	12.0	Pas.	14	.....	1910	Noank, Conn.	Do.
202137		Ga. s.	Corrin	7	5	33.0	9.5	4.6	Tow.	2	.....	1905	Carolina City, N. C.	Newbern, N. C.
210670		Ga. s.	Corressie	8	6	34.2	9.0	3.6	Pas.	1	24	1911	Chicago, Ill.	Chicago, Ill.
126181		St. s.	*Corsair*	93	47	82.5	18.0	8.5	Tow.	9	.....	1884	Camden, N. J.	Pittsburgh, Pa.
127327		Ga. s.	Corsair	11	8	37.5	12.1	3.5	Wat.	1	.....	1899	Brunswick, Ga.	Brunswick, Ga.
127328	K.N.W.S.	St. y.	CORSAIR	1,136	772	270.0	33.3	20.9	Yct.	52	4,550	1899	Newburgh, N. Y.	New York, N. Y.
203585		Ga. s.	Corsair	15	10	53.8	13.1	4.6	Msc.	2	.....	1906	Puyallup, Wash.	Cordova, Alaska.
203948		Ga. s.	Corsair	14	13	38.0	14.0	5.1	Fsh.	2	.....	1907	Friendship, Me.	New York, N. Y.
208712		Ga. y.	Corsair	18	12	43.8	11.0	5.3	Yct.	1	24	1911	Tacoma, Wash.	Tacoma, Wash.
126023		St. s.	*Corsica*	368	306	145.5	26.2	7.5	Pas.	21	293	1882	Wilmington, Del.	Baltimore, Md.
126474		St. s.	*Corsica*	2,364	1,786	260.5	40.8	21.0	Frt.	21	1,200	1888	Cleveland, Ohio.	Cleveland, Ohio.
2004		St. s.	[4]Cortland	80	49	87.1	19.6	10.0	Tow.	4	.....	1868	Brooklyn, N. Y.	New York, N. Y.
161077		St. s.	[5]CORTLAND	48	33	58.2	17.3	6.6	Pas.	4	.....	1895	Buffalo, N. Y.	Oswego, N. Y.
209479		St. s.	[6]CORVOS	4,551	3,451	416.0	50.0	24.0	Frt.	22	1,500	1903	West Bay City, Mich.	Cleveland, Ohio.
127423	K.Q.B.C.	St. s.	[7]Corwin	447	239	138.0	24.0	13.2	Pas.	12	.....	1876	Portland, Oreg.	Seattle, Wash.
91661	K.C.J.D.	St. y.	[8]Cosette	42	21	80.0	12.8	7.8	Yct.	4	.....	1884	Bristol, R. I.	Jacksonville, Fla.
201502		Ga. y.	Cosme	6	6	33.8	10.9	4.4	Yct.	1	10	1904	Stamford, Conn.	New York, N. Y.
126741	K.J.N.P.	St. s.	COSTA RICA	1,781	1,166	221.5	36.0	19.3	Pas.	38	700	1891	Chester, Pa.	Do.
201679		Ga. s.	Coston	25	11	55.0	15.8	4.0	Msc.	4	.....	1907	Pocomoke City, Md.	Newport News, Va.
208928		*Ga. p.	Cottonwood	13	10	49.2	10.5	3.0	Pas.	2	20	1911	Cottonwood Point, Mo.	Memphis, Tenn.
5118		a. s.	[9]Count Pulaski	12	11	33.0	12.7	5.2	Pas.	1	.....	1897	Bristol, R. I.	New York, N. Y.
210881		Ga. s.	Countess	28	19	60.2	10.5	4.0	Pas.	1	100	1912	Sacramento, Cal.	San Francisco, Cal.
127604		Ga. s.	Country Girl	8	7	37.8	12.5	2.7	Frt.	2	.....	1912	Mon Louis, Ala.	Mobile, Ala.
126201		*St. p.	Courier	206	206	163.8	32.2	4.6	Pas.	18	347	1885	Freedom, Pa.	Wheeling, W. Va.
127179	K.N.B.L.	St. y.	COURIER	65	41	91.3	15.8	8.5	Yct.	9	.....	1897	South Boston, Mass.	Boston, Mass.
207712		Ga. s.	Court House	14	12	37.3	10.6	4.0	Pas.	1	20	1910	Westville, N. J.	Philadelphia, Pa.
209026		St. s.	COURTNEY L.	18	33	61.0	16.0	8.0	Fsh.	5	55	1909	Loraln, Ohio.	Chicago, Ill.
127397	K.P.Q.G.	St. s.	COVINGTON	401	196	135.0	27.5	15.7	Pas.	16	900	1899	Philadelphia, Pa.	Boston, Mass.
125678		St. p.	Coxsackie	77	41	66.4	33.4	7.4	Fer.	3	.....	1878	New Baltimore, N. Y.	Albany, N. Y.
127191	K.N.C.B.	Ga. y.	Coyote	44	39	72.5	14.0	7.4	Yct.	5	.....	1897	Long Island City, N. Y.	New York, N. Y.
208843		Ga. s.	Coyote	6	5	35.0	10.0	3.5	Frt.	1	12	1909	Cambridge, Md.	Crisfield, Md.
127195		Ga. s.	Cozy	39	27	61.2	23.5	4.3	Frt.	1	.....	1897	Northport, N. Y.	Patchogue, N. Y.
210088		Ga. s.	Cozy	10	10	41.0	8.0	3.5	Pas.	1	40	1913	Muscatine, Iowa.	Rock Island, Ill.
127483		Ga. s.	Cracker Jack	6	5	33.0	11.1	3.2	Msc.	1	.....	1899	Bayou Shaffer, La.	Morgan City, La.
205991		Ga. s.	Craftsman	7	5	37.5	9.6	2.6	Frt.	1	15	1909	Wanchese, N. C.	Manteo, N. C.
202136		St. s.	CRAIG	32	21	53.0	15.0	7.0	Tow.	4	190	1905	Toledo, Ohio.	Buffalo, N. Y.
202704		St. s.	CRANFORD	1,197	814	191.4	44.0	15.8	Fer.	8	1,500	1905	Wilmington, Del.	New York, N. Y.
208088		Ga. s.	Crawford	6	5	24.0	8.4	2.8	Fsh.	2	6	1902	St. James, Mich.	Grand Haven, Mich.
205173		Ga. s.	Cream	9	7	42.2	9.6	2.3	Frt.	2	20	1907	Henriet Landing, Wash.	Portland Oreg.
200217		St. s.	Credenda	34	23	57.0	16.5	6.4	Tow.	7	.....	1903	Paulsboro, N. J.	Camden, N. J.
126243		St. s.	Creedmoor	19	11	52.6	14.0	5.0	Pas.	2	.....	1884	Brewer, Me.	Deer Isle, Me.
202002		Ga. s.	Creel	14	10	50.0	12.8	4.7	Frt.	0	30	1906	Decatur, Wash.	Pt. Townsend, Wash.
204256	K.W.D.R.	†St. s.	CREOLE	6,754	4,302	407.0	53.0	26.7	Pas.	130	.....	1907	Quincy, Mass.	New York, N. Y.
210256		Ga. s.	Creole	37	27	55.5	17.1	8.3	Pas.	5	50	1912	San Juan, P. R.	San Juan, P. R.
75486		*St. p.	[10]Crescent	239	239	144.0	28.0	5.0	Tow.	15	.....	1871	Pittsburgh, Pa.	Pittsburgh, Pa.
115279		St. s.	[11]Crescent	68	46	71.9	18.0	8.0	Tow.	5	.....	1872	Philadelphia, Pa.	New York, N. Y.
126041		St. s.	Crescent	71	50	77.2	16.1	6.0	Frt.	2	.....	1890	Grand Haven, Mich.	Duluth, Minn.

[1] Formerly st. s. Grace Danforth.
[2] Formerly st. y. Barracuda.
[3] Formerly *st. p. W. C. Hite.
[4] Formerly st. s. Titan.
[5] Formerly st. s. Katharine T. Wilbur.
[6] Formerly st. s. J. L. Weeks.
[7] Formerly U. S. R. C. Thomas Corwin.
[8] Formerly st. y. Marina.
[9] Formerly ga. s. Clytie.
[10] Formerly st. s. Joseph A. Stone.
[11] Formerly st. s. Sammie.
† Turbine.

MERCHANT STEAM VESSELS OF THE UNITED STATES—Continued.

Official No.	Signal letters.	Rig.	Name of vessel.	Gross tonnage.	Net tonnage.	Length.	Breadth.	Depth.	Service.	Crew.	Indicated horsepower.	When built.	Where built.	Home port (where permanent document issues).
						Feet.	*Feet.*	*Feet.*						
127013	.....	St. s.	CRESCENT	253	139	121.5	23.5	6.9	Pas.	8	100	1893	Jacksonville, Fla	Jacksonville, Fla.
127138	.....	St. s.	Crescent	33	20	67.8	12.2	3.4	Tow.	7	15	1896	Bridgeton, N. J	Norfolk, Va.
127219	.....	Ga. s.	Crescent	21	14	49.9	15.3	5.3	Pas.	1	.....	1897	Coupeville, Wash	Pt. Townsend, Wash.
127543	.....	Ga. s.	Crescent	14	12	46.5	13.6	3.9	Oys.	1	.....	1901	Rockaway Beach, N. Y	Newport, R. I.
201171	.....	Ga. s.	Crescent	13	9	37.5	14.0	6.1	Fsh.	2	.....	1904	Friendship, Me	Provincetown, Mass.
201416	.....	Ga. s.	Crescent	14	7	45.3	13.9	4.0	Oys.	3	20	1904	Bowlers, Va	Tappahannock, Va.
201907	.....	*Ga. p.	Crescent	14	7	51.0	14.5	2.9	Frt.	3	.....	1905	Westwego, La	New Orleans, La.
203273	.....	Ga. s.	Crescent	14	12	34.4	11.4	4.0	Yet.	1	10	1905	Groton, Conn	New London, Conn.
207104	.....	St. s.	CRESCENT	385	297	135.0	31.0	9.6	Frt.	5	200	1910	Buffalo, N. Y	Buffalo, N. Y.
206160	.....	St. s.	Crescent	22	15	57.5	10.6	2.8	Pas.	2	.....	1909	Bonners Ferry, Idaho	Great Falls, Mont.
209589	.....	Ga. s.	Crescent	11	9	58.4	12.4	2.0	Oys.	2	21	1912	Grand Chenier, La	Brashear, La.
209935	.....	Ga. s.	Crescent	11	9	35.0	12.0	3.6	Pas.	1	24	1899	La Porte, Tex	Houston, Tex.
209974	.....	Ga. y.	Crescent	11	8	50.0	8.5	2.5	Yet.	1	60	1890	Brooklyn, N. Y	Cape Vincent, N. Y.
210281	.....	Ga. y.	†Crescent	11	7	41.2	8.2	3.7	Yet.	0	40	1911	Detroit, Mich	Detroit, Mich.
210310	.....	Ga. s.	Crescent	24	15	51.6	14.5	5.8	Tow.	1	110	1912	Los Angeles, Cal	Los Angeles, Cal.
210870	.....	Ga. s.	Crescent	9	9	33.0	8.9	3.3	Pas.	1	20	1911	Erie, Pa	St. Augustine, Fla.
211134	.....	Ga. s.	Crescent	10	8	37.2	9.4	5.1	Pas.	1	20	1911	San Diego, Cal	San Diego, Cal.
127186	.....	Ga. s.	Crescent Beach	22	20	45.6	16.7	5.5	Frt.	3	.....	1897	Greenport, N. Y	Fall River, Mass.
127176	.....	St. s.	CRESCENT CITY	4,213	3,675	406.0	48.2	23.9	Frt.	24	1,600	1897	Chicago, Ill	Duluth, Minn.
127728	.....	Ga. s.	Crescent City	6	5	31.6	12.1	3.2	Oys.	2	.....	1902	Morgan City, La	Brashear, La.
145134	.....	St. s.	[1]Crescent City	146	109	107.0	22.8	6.0	Pas.	14	.....	1877	Northport, N. Y	Apalachicola, Fla.
210965	.....	Ga. s.	Crescent The First	25	17	41.4	12.9	7.8	Pas.	2	40	1913	Los Angeles, Cal	Los Angeles, Cal.
127705	.....	Ga. s.	Crescelte	14	10	46.6	14.0	3.4	Oys.	4	.....	1902	Bridgeport, Conn	Bridgeport, Conn.
92362	.....	St. s.	[2]Cresco	90	45	84.0	20.4	8.0	Tow.	6	.....	1891	Berkley, Va	Philadelphia, Pa.
110529	.....	St. s.	[3]Cresswell	35	15	56.0	15.0	5.8	Tow.	4	.....	1882	East Saginaw, Mich	Buffalo, N. Y.
203077	.....	Ga. s.	Crest	8	6	30.7	9.2	3.6	Pas.	0	.....	1906	Somerset, Mass	Fall River, Mass.
208553	L. B. V. J.	St. s.	CREST	211	113	111.3	22.5	11.6	Fsh.	18	450	1911	Quincy, Mass	Boston, Mass.
85715	J. W. B. H.	St. s.	[4]*Cretan* ⊙	2,350	1,651	267.0	40.5	16.4	Pas.	34	1,800	1882	Chester, Pa	Baltimore, Md.
204587	.....	St. s.	CRETE	6,189	4,764	480.0	52.0	30.0	Frt.	20	1,600	1907	Lorain, Ohio	Cleveland, Ohio.
126910	.....	Ga. s.	Cricket	12	11	29.2	13.2	5.2	Msc.	1	.....	1892	Harrison, N. J	New York, N. Y.
127770	.....	Ga. y.	Cricket	19	11	44.7	13.2	5.3	Yet.	2	38	1903	Wilmington, Cal	Los Angeles, Cal.
209555	.....	Ga. s.	Cricket	10	7	40.0	10.0	2.8	Frt.	1	16	1912	Seattle, Wash	Seattle, Wash.
211044	L. C. T. R.	St. s.	CRICKET	1,136	773	210.0	41.0	15.4	Pas.	23	950	1913	Alameda, Cal	San Francisco, Cal.
126308	.....	Ga. s.	Cris	10	9	41.0	14.8	3.4	Frt.	2	.....	1885	Cambridge, Md	Annapolis, Md.
126955	.....	St. s.	Cris Grover	56	28	68.8	18.3	9.8	Tow.	4	.....	1893	Buffalo, N. Y	Cleveland, Ohio.
200448	K. S. R. Q.	St. s.	CRISFIELD	236	100	110.5	24.1	12.6	Tow.	16	691	1903	Sparrow Point, Md	Philadelphia, Pa.
201015	.....	Ga. s.	Crisis	8	6	40.0	10.0	3.6	Pas.	1	.....	1903	Patchogue, N. Y	Patchogue, N. Y.
203890	L. C. J. W.	St. y.	CRISTINA	456	272	161.3	26.3	15.0	Yet.	25	500	1912	Wilmington, Del	Boston, Mass.
145934	K. R. S. V.	St. s.	[5]CRISTOBAL ⊙	9,600	6,195	489.5	58.0	28.9	Pas.	98	4,000	1902	Sparrow Point, Md	New York, N. Y.
4919	.....	St. s.	*Croatan*	22	12	53.6	11.8	4.4	Tow.	4	.....	1894	Chester, Pa	Norfolk, Va.
136677	.....	St. s.	[6]CROLONA	163	81	101.2	23.2	9.4	Tow.	6	186	1898	Seattle, Wash	San Francisco, Cal.
126617	.....	St. s.	Crosby	35	17	66.4	15.6	6.8	Tow.	4	.....	1889	Benton Harbor, Mich	Duluth, Minn.
206729	.....	Ga. s.	Crosby No. 1	11	10	37.9	11.5	3.6	Tow.	1	50	1909	Seattle, Wash	Pt. Townsend, Wash.
125803	.....	St. s.	Croton	54	27	64.5	18.4	7.6	Wat.	3	.....	1881	Athens, N. Y	New York, N. Y.
208568	.....	Ga. s.	Croton	15	10	44.7	11.6	5.3	Pol.	2	50	1910	New York, N. Y	Do.
204666	.....	Ga. s.	Crowley No. 1	15	7	46.0	12.5	4.7	Frt.	1	65	1907	San Francisco, Cal	San Francisco, Cal.
204667	.....	Ga. s.	Crowley No. 2	15	7	45.9	12.5	4.7	Frt.	1	65	1907	.....do	Do.
208933	.....	Ga. s.	Crowley No. 3	9	6	39.9	11.5	4.4	Pas.	1	40	1911	Oakland, Cal	Do.
209201	.....	Ga. s.	Crowley No. 4	9	6	40.0	11.6	4.4	Tow.	1	40	1911	.....do	Do.
205163	.....	Ga. s.	Crowley No. 5	15	10	49.2	15.2	4.5	Pas.	1	50	1908	.....do	Do.
205164	.....	Ga. s.	Crowley No. 6	15	10	49.1	16.2	4.0	Pas.	1	50	1908	San Francisco, Cal	Do.
205176	.....	Ga. s.	Crowley No. 7	15	10	49.5	16.2	4.0	Pas.	1	50	1908	.....do	Do.
205165	.....	Ga. s.	Crowley No. 8	9	6	37.4	10.7	4.9	Pas.	1	20	1908	.....do	Do.
205166	.....	Ga. s.	Crowley No. 9	9	6	37.3	10.7	4.8	Pas.	1	20	1908	.....do	Do.
206785	.....	Ga. s.	Crowley No. 11	14	10	43.8	11.3	5.8	Pas.	1	50	1909	Oakland, Cal	Do.
206708	.....	Ga. s.	Crowley No. 11	15	10	50.1	13.5	5.3	Tow.	1	100	1908	San Francisco, Cal	Do.
207465	.....	Ga. s.	Crowley No. 15	15	10	50.0	13.2	5.1	Frt.	1	100	1910	.....do	Do.
209236	.....	Ga. s.	Crowley No. 16	37	19	62.2	18.0	6.0	Frt.	1	75	1911	.....do	Do.
210825	.....	Ga. s.	‡Crowley No. 17	10	7	39.4	10.9	4.8	Frt.	1	30	1912	Oakland, Cal	Do.
210826	.....	Ga. s.	Crowley No. 18	10	7	39.4	10.9	4.8	Pas.	1	30	1912	.....do	Do.
210874	.....	Ga. s.	Crowley No. 21	20	13	45.5	13.9	5.8	Frt.	1	80	1912	Alameda, Cal	Do.
210875	.....	Ga. s.	Crowley No. 22	29	19	52.0	15.0	6.2	Frt.	2	100	1912	Oakland, Cal	Do.
210900	.....	Ga. s.	Crowley No. 25	17	11	51.3	10.7	5.5	Pas.	2	100	1901	San Francisco, Cal	Do.
202947	.....	*St. p.	Crown Hill	366	134	132.4	26.0	4.6	Tow.	12	100	1906	Jeffersonville, Ind	Cincinnati, Ohio.
200644	.....	*St. p.	[7]Crucible	281	110	150.0	27.0	4.0	Tow.	13	.....	1904	.....do	Pittsburgh, Pa.
126308	.....	St. s.	Cruiser	62	33	70.0	16.0	6.1	Tow.	3	.....	1886	North Bend, Oreg	Portland, Oreg.
126687	.....	*St. p.	CRUISER	341	240	152.0	30.0	5.0	Tow.	18	.....	1890	Pittsburgh, Pa	Pittsburgh, Pa.
127713	.....	*Ga. p.	Cruiser	13	13	50.0	14.6	3.3	Pas.	1	.....	1902	Cincinnati, Ohio	Evansville, Ind.
201672	.....	Ga. s.	Cruiser	28	10	50.6	16.7	7.4	Fsh.	4	.....	1904	East Boothbay, Me	Marblehead, Mass.
204070	.....	Ga. s.	Cruiser	10	6	28.0	9.2	3.0	Pas.	1	.....	1907	Flr, Wash	Seattle, Wash.
206191	.....	Ga. y.	[8]Cruiser	46	31	79.8	13.7	6.9	Yet.	3	200	1909	New York, N. Y	Albany, N. Y.
209345	.....	Ga. s.	Cruiser	8	6	32.7	9.1	3.2	Pas.	1	20	1911	Jacksonville, Fla	Jacksonville, Fla.
125823	K. D. G. T.	Ga. y.	Crusader	71	65	83.2	21.5	8.5	Yet.	3	.....	1880	Brooklyn, N. Y	Newport News, Va.
200869	.....	*St. p.	Crusader	89	89	117.0	23.0	4.1	Tow.	14	.....	1904	Elizabeth, Pa	Pittsburgh, Pa.

[1] Formerly st. p. {*a* Tourist. *b* Harry Hill.
[2] Formerly st. s. Mercy B.
[3] Formerly st. s. Robert Boyd.
[4] Formerly st. s. Guyandotte.
[5] Formerly st. s. Tremont.
[6] Formerly st. s. Ernest A. Hamill.
[7] Formerly *st. p. Charley Jutte.
[8] Formerly ga. y. Inspector.
† Exempt.
‡ Abandoned 1913.

MERCHANT STEAM VESSELS OF THE UNITED STATES—Continued.

Official No.	Signal letters.	Rig.	Name of vessel.	Gross tonnage.	Net tonnage.	Length.	Breadth.	Depth.	Service.	Crew.	Indicated horsepower.	When built.	Where built.	Home port (where permanent document issues).
						Feet.	*Feet.*	*Feet.*						
206596	.....	Ga. s.	Cruso	207	162	86.6	20.4	8.8	Tow.	6	80	1909	Chicago, Ill.	Chicago, Ill.
127194	.....	Ga. s.	Crusoe	14	11	37.0	14.0	4.7	Pas.	1	.....	1897	Freeport, N.Y.	New York, N. Y.
127750	.....	Ga. p	Crusoe	14	14	54.0	14.0	2.5	Fer.	1	.....	1902	Congo, W. Va.	Wheeling, W. Va.
127747	.....	Ga. s.	Crustacean	13	11	40.9	13.3	5.7	Msc.	2	.....	1903	Bristol, Me.	Newport, R. I.
207839	.....	St. s.	Crustacean	12	12	45.0	15.2	4.0	Fsh.	2	.....	1910	Swans Island, Me.	Deer Isle, Me.
201562	.....	Ga. s.	Crystal	12	8	45.0	12.0	3.0	Pas.	2	50	1904	Gig Harbor, Wash.	Tacoma, Wash.
202695	.....	St. s.	Crystal	24	16	39.0	10.2	4.9	Fsh.	4	18	1905	Manitowoc, Wis.	Milwaukee, Wis.
209669	.....	Ga. y.	Crystal	37	33	58.0	13.4	5.6	Yct.	2	60	1909	St. Joseph, Mich.	Fall River, Mass.
210591	.....	Ga. s.	Crystal	10	10	33.0	10.0	3.8	Pas.	2	15	1909	Little Suamico, Wis.	Milwaukee, Wis.
201252	.....	Ga. s.	Cub	13	9	35.2	12.2	4.2	Fsh.	2	.....	1904	Douglas, Alaska	Juneau, Alaska.
208750	.....	St. y.	Cub	31	21	64.0	9.6	7.2	Yct.	2	40	1911	Massena, N. Y.	Ogdensburg, N. Y.
209050	.....	*Ga. p.	Cub	40	40	64.3	21.2	3.8	Fer.	2	35	1911	Garrison, N. Dak.	Pembina, N. Dak.
127524	K. Q. S. M.	St. s.	CUBA	594	266	150.5	29.4	17.7	Tow.	21	1,050	1901	Bath, Me.	Fall River, Mass.
204273	.....	St. s.	Cuckoo	28	16	51.7	13.7	5.3	Tow.	5	.....	1907	Saugatuck, Mich.	Grand Haven, Mich.
110591	.....	Ga. s.	[1]Cuevas	32	15	58.6	21.6	3.9	Frt.	3	.....	1881	Madisonville, La.	Gulfport, Miss.
127608	.....	Ga. s.	Cultivator	14	10	44.2	15.5	4.0	Fsh.	2	.....	1902	Quincy, Mass.	Provincetown, Mass.
15405	.....	St. s.	[1]Cumberland	50	25	75.4	17.5	6.5	Tow.	4	.....	1868	Philadelphia, Pa.	Rockland, Me.
125607	.....	Ga. s.	Cumberland	6	6	35.1	10.3	3.4	Frt.	2	.....	1877	Nansemond County, Va.	Norfolk, Va.
127257	K. N. H. D.	St. s.	CUMBERLAND	377	209	135.0	27.0	15.0	Tow.	16	810	1898	Baltimore, Md.	Baltimore, Md.
127568	.....	Ga. s.	Cumberland	7	7	28.8	10.8	5.7	Fsh.	1	.....	1901	Friendship, Me.	S. W. Harbor, Me.
207368	.....	St. s.	Cumberland	115	57	87.5	20.9	11.2	Tow.	6	500	1910	Rockland, Me.	Portland, Me.
208240	.....	Ga. s.	Cumberland	50	31	66.0	17.3	7.2	Plt.	3	50	1910	Morehead City, N. C.	Fernandina, Fla.
210043	.....	Ga. s.	Cumberland	7	7	41.0	10.3	2.9	Pas.	2	24	1913	Tilline, Ky.	Paducah, Ky.
210494	.....	*Ga. p.	Cumberland Valley	9	7	44.5	10.9	2.5	Pas.	2	12	1912	Carthage, Tenn.	Nashville, Tenn.
127488	.....	Ga. s.	Cupid	14	11	45.6	15.9	4.6	Fsh.	4	.....	1900	Patchogue, N. Y.	Greenport, N. Y.
208719	.....	Ga. s.	Cupid	21	19	45.6	11.9	4.3	Pas.	2	40	1911	Ashtabula, Ohio	Cleveland, Ohio.
127113	K. M. N. J.	St. s.	CURAÇAO ⊙	1,503	895	241.3	38.0	16.3	Pas.	47	1,170	1895	Philadelphia, Pa.	New York, N. Y.
207814	.....	Ga. s.	Curio	15	10	44.2	10.4	2.5	Frt.	1	10	1910	McAllister Creek, Wash.	Tacoma, Wash.
127036	.....	Ga. s.	Curiosity	34	21	76.7	18.4	3.8	Oys.	4	.....	1894	Patchogue, N. Y.	Bridgeport, Conn.
5556	.....	Ga. s.	Curlew	23	22	48.5	17.7	4.0	Frt.	1	.....	1866	Moriches, N. Y.	Do.
127080	.....	Ga. s.	Curlew	26	18	59.4	14.6	6.0	Fsh.	2	80	1895	Millbridge, Me.	Machias, Me.
211268	.....	Ga. s.	Curlew	11	8	38.4	9.2	3.7	Pas.	2	15	1909	Estero, Fla.	Key West, Fla.
208111	L. B. R. F.	St. s.	CURRIER ⊙	1,711	2,869	370.0	52.1	27.0	Frt.	39	2,100	1910	Quincy, Mass.	New York, N. Y.
127282	.....	St. s.	Curtin	85	58	86.5	19.2	8.8	Tow.	4	.....	1898	Cramer Hill, N. J.	Camden, N. J.
126096	.....	St. s.	[2]*Curtis Bay*	133	66	90.0	22.3	10.5	Tow.	6	476	1890	Newburgh, N. Y.	Baltimore, Md.
201012	.....	St. s.	[3]CUYLER ADAMS	7,585	4,497	474.0	52.0	29.0	Frt.	25	1,600	1904	Lorain, Ohio	Duluth, Minn.
207701	.....	Ga. s.	Cycle	13	12	49.0	10.0	4.6	Pas.	2	18	1910	Port Republic, N. J.	Somers Point, N. J.
125192	.....	St. s.	[2]Cyclone	128	64	110.6	22.5	9.6	Tow.	4	320	1873	Tottenville, N. Y.	New York, N. Y.
127551	.....	Ga. s.	Cyclone	19	8	48.0	13.3	3.7	Frt.	2	.....	1901	Mappsburgh, Va.	Cape Charles, Va.
125511	.....	St. s.	Cygnet	43	38	62.2	10.4	6.0	Pas.	4	.....	1876	Noank, Conn.	New York, N. Y.
126436	.....	Ga. s.	Cygnet	8	7	32.0	10.8	4.7	Msc.	3	.....	1887	New Rochelle, N. Y.	Do.
126713	.....	St. s.	Cygnet	25	12	59.5	13.8	5.4	Pas.	3	.....	1891	Boston, Mass.	Camden, N. J.
126829	.....	Ga. s.	Cygnet	6	6	25.9	12.7	3.8	Fsh.	0	.....	1887	Newport, R. I.	Newport, R. I.
205901	.....	St. s.	Cygnet	59	40	69.5	15.[illegible]	7.2	Pas.	2	65	1908	Indian River, Mich.	Grand Haven, Mich.
210385	.....	St. y.	[4]Cygnet	8	6	35.3	9.8	6.1	Yct.	1	15	1896	Detroit, Mich.	Toledo, Ohio.
125000	.....	St. p.	*Cygnus*	857	555	212.6	31.4	11.3	Pas.	21	900	1881	Chester, Pa.	New York, N. Y.
200414	.....	St. s.	[5]CYGNUS	4,725	3,393	416.0	50.0	28.0	Frt.	22	1,500	1903	Lorain, Ohio	Cleveland, Ohio.
129518	.....	St. s.	[2]Cynthia	34	16	55.8	15.8	6.9	Tow.	4	.....	1890	Baltimore, Md.	Baltimore, Md.
127106	K. V. L. W.	St. y.	CYNTHIA	103	70	120.0	17.5	6.6	Yct.	8	350	1895	Detroit, Mich.	New York, N. Y.
127531	.....	St. s.	Cynthia	26	19	52.1	17.6	4.8	Fer.	3	.....	1900	Saybrook, Conn.	New Haven, Conn.
207505	.....	Ga. s.	Cynthia	9	8	32.0	10.3	4.2	Fsh.	2	10	1904	Osterville, Mass.	Barnstable, Mass.
207311	.....	Ga. s.	Cynthia	15	13	38.6	9.7	5.0	Pas.	1	40	1904	Indian River, Mich.	Grand Haven, Mich.
209140	.....	Ga. s.	Cynthia	11	10	35.0	9.0	4.2	Pas.	2	16	1905	Muskegon, Mich.	Do.
208277	L. B. S. G.	Ga. y.	Cynthia III	139	112	102.0	20.0	8.9	Yct.	7	200	1911	New York, N. Y.	New York, N. Y.
125994	.....	St. s.	*Cynthia No. 2*	108	54	92.4	19.5	9.0	Pas.	7	500	1882	Philadelphia, Pa.	Savannah, Ga.
208112	.....	Ga. y.	Cynthiana	25	17	50.0	15.0	5.0	Yct.	2	25	1910	St. Joseph, Mich.	Chicago, Ill.
208967	.....	Ga. s.	Cynthie	7	6	27.2	8.7	3.3	Fsh.	2	8	1907	Sturgeon Bay, Wis.	Milwaukee, Wis.
127162	.....	St. s.	Cypher	31	21	53.3	16.2	6.6	Pol.	5	.....	1896	South Boston, Mass.	Bridgeton, N. J.
126774	.....	St. s.	Cyrene	25	17	94.0	11.6	3.6	Pas.	2	.....	1891	Seattle, Wash.	Pt. Townsend, Wash.
207133	.....	Ga. s.	Cyrene	12	6	37.6	11.6	2.7	Msc.	3	.....	1910	Lacy, Ga.	Brunswick, Ga.
127025	.....	Ga. s.	Czar	7	7	29.0	13.0	3.6	Pas.	0	7	1894	Warwick, R. I.	Providence, R. I.
			D.											
157175	.....	St. s.	D. Dussault	55	39	76.5	18.3	5.0	Drg.	3	.....	1886	Sandusky, Ohio	Toledo, Ohio.
6829	.....	Ga. s.	D. Joline	13	11	40.2	15.4	3.5	Pas.	1	.....	1874	Tottenville, N. Y.	New York, N. Y.
6653	.....	*St. p.	*D. Murchison*	249	217	120.0	20.0	5.2	Pas.	6	250	1869	Wilmington, Del.	Savannah, Ga.
205934	.....	*Ga. p.	D. W.	12	11	60.0	12.0	2.0	Tow.	1	25	1908	Wheeling, W. Va.	Wheeling, W. Va.
157257	.....	*St. p.	D. A. Nisbet	64	64	106.8	20.9	3.7	Pas.	16	.....	1889	Evansville, Ind.	Evansville, Ind.
201498	.....	Ga. s.	D. A. Trumpour	9	5	40.0	9.3	3.8	Fsh.	3	.....	1904	Au Gres, Mich.	Port Huron, Mich.
203182	.....	Ga. y.	D. B. C. III	30	25	59.4	11.6	4.6	Yct.	2	.....	1906	Muskegon, Mich.	Detroit, Mich.
208706	.....	St. s.	D. C. Shaw	64	43	77.0	19.4	8.7	Tow.	5	300	1911	Toledo, Ohio.	Toledo, Ohio.
6997	.....	St. p.	D. D. Kelley	550	275	150.5	33.2	12.2	Pas.	6	.....	1879	Boston, Mass.	Boston, Mass.

[1] Formerly sch. R. O. Elliott.
[2] Formerly st. s. L. A. Belknap.
[3] Formerly st. s. {a Chauncey M. Depew. b New York Central No. 2. c Gerard H. Keller, jr.
[4] Formerly st. s. Sahara.
[5] Formerly st. s. Cyclops.
[6] Formerly Joseph C. Gilchrist.
[7] Formerly U. S. S. Thistle.
† Exempt.

MERCHANT STEAM VESSELS OF THE UNITED STATES—Continued.

Official No.	Signal letters.	Rig.	Name of vessel.	Gross tonnage.	Net tonnage.	Length.	Breadth.	Depth.	Service.	Crew.	Indicated horsepower.	When built.	Where built.	Home port (where permanent document issues).
						Feet.	*Feet.*	*Feet.*						
203713	.....	Ga. s.	D. E. Christian.....	8	6	36.0	9.2	4.2	Pas.	1	25	1906	Detroit, Mich.....	Sandusky, Ohio.
157434	.....	Ga. s.	D. E. Robertson.....	7	6	37.5	12.1	3.1	Oys.	1	.....	1895	Morgan City, La.....	Morgan City, La.
157391	.....	Ga. s.	D. G. Callis.....	13	6	47.0	13.8	3.6	Msc.	2	.....	1893	Poquoson, Va.....	Newport News, Va.
157696	.....	St. s.	D. G. KERR..... ⊙	5,531	3,991	468.0	52.0	28.0	Frt.	24	1,800	1903	West Superior, Wis.....	Cleveland, Ohio.
208489	.....	Ga. s.	D. H. Penton.....	12	7	42.0	10.3	4.0	Plt.	3	50	1911	Morehead City, N. C....	Wilmington, N. C.
200602	.....	St. s.	D. J. Swenie.....	143	71	98.2	23.4	10.4	Frb.	13	500	1886	Chicago, Ill.....	Chicago, Ill.
6939	.....	St. s.	D. M. Key.....	16	8	50.7	12.0	5.2	Tow.	3	.....	1877	Glenwood, N. Y.....	Washington, D. C.
96476	K.P.N.T.	St. s.	[1] *D. N. Luckenbach*.....	2,929	1,851	330.2	38.3	20.2	Frt.	28	1,304	1883	Newcastle, England.....	New York, N. Y.
157271	.....	St. s.	D. N. Runnels.....	37	18	58.9	15.3	6.9	Tow.	3	.....	1890	Port Huron, Mich.....	Cleveland, Ohio.
203979	.....	St. s.	D. O. MILLS.....	6,598	4,850	532.0	58.2	32.0	Frt.	21	1,800	1907	Ecorse, Mich.....	Do.
27087	.....	St. s.	[2] D. P. Perry.....	37	29	74.8	14.4	5.6	Pas.	4	130	1902	Manitowoc, Wis.....	Grand Haven, Mich.
157509	.....	*St. p.	D. R. Campbell.....	718	409	176.1	35.4	5.9	Pas.	27	700	1898	Seattle, Wash.....	St. Michael, Alaska.
203676	.....	St. s.	D. R. HANNA.....	7,023	5,491	532.0	56.0	31.0	Frt.	21	1,700	1906	Lorain, Ohio.....	Cleveland, Ohio.
157388	.....	Ga. s.	D. R. Meekins.....	9	6	49.0	12.4	3.0	Oys.	2	.....	1893	Taylors Island, Md.....	Annapolis, Md.
157390	.....	St. s.	D. S. Arnott.....	93	46	78.5	20.5	9.7	Tow.	7	500	1893	Tottenville, N. Y.....	New York, N. Y.
157378	.....	St. s.	D. T. Helm.....	64	32	68.0	18.0	9.3	Tow.	5	.....	1893	Benton Harbor, Mich....	Duluth, Minn.
205762	.....	*St. p.	D. T. Lane.....	135	135	141.3	29.0	4.3	Tow.	18	500	1908	Dana, W. Va.....	Cincinnati, Ohio.
200550	.....	St. s.	D. W. Hughes.....	7	7	41.0	8.5	4.6	Tow.	3	.....	1903	Chattanooga, Tenn.....	Chattanooga, Tenn.
204306	.....	Ga. s.	D. Y. C. III.....	13	11	46.5	10.6	3.6	Fer.	1	.....	1907	Detroit, Mich.....	Detroit, Mich.
208506	.....	Ga. s.	D & T.....	14	10	60.0	10.5	3.0	Oys.	2	21	1911	Morgan City, La.....	Brashear, La.
203691	K.V.R.Q.	Ga. y.	Dacota.....	36	30	55.8	13.3	7.3	Yct.	2	.....	1906	Long Island City, N. Y..	Washington, D.C.
210554	.....	Ga. s.	Dad.....	6	6	28.0	6.0	4.0	Pas.	1	6	1912	Rock Island, Ill.....	Rock Island, Ill.
208968	.....	Ga. s.	Dahlia.....	8	7	27.0	8.8	3.4	Fsh.	3	7	1910	Gills Rock, Wis.....	Milwaukee, Wis.
93019	.....	St. s.	[3] Dalley.....	9	6	41.8	12.5	3.6	Tow.	1	.....	1900	Toledo, Ohio.....	Sandusky, Ohio.
157004	.....	St. s.	Daisy.....	10	5	37.0	12.4	4.2	Tow.	2	.....	1880	Brooklyn, N. Y.....	New York, N. Y.
157014	.....	St. s.	Daisy.....	33	16	60.1	13.4	5.4	Frt.	7	.....	1880	New Orleans, La.....	New Orleans, La.
157071	.....	Ga. s.	Daisy.....	20	20	43.3	16.6	4.9	Oys.	1	.....	1882	Baltimore, Md.....	Norfolk, Va.
157168	.....	Ga. s.	Daisy.....	6	6	38.5	10.3	3.2	Frt.	2	.....	1885	Somerset County, Md....	Annapolis, Md.
157245	.....	St. s.	Daisy.....	6	5	34.0	10.3	4.0	Oys.	1	.....	1889	Patchogue, N. Y.....	Bridgeport, Conn.
157339	.....	Ga. y.	Daisy.....	31	30	49.2	11.2	4.0	Yct.	3	.....	1896	New London, Conn.....	Fall River, Mass.
157479	.....	St. s.	Daisy.....	30	20	69.0	12.0	4.5	Tow.	2	.....	1897	Peekskill, N. Y.....	New York, N. Y.
157642	.....	Ga. s.	Daisy.....	12	6	45.2	16.6	3.3	Frt.	1	.....	1901	Smyrna, N. C.....	Newbern, N. C.
157681	.....	Ga. s.	Daisy.....	26	18	55.9	15.9	5.7	Fsh.	6	.....	1902	Ballard, Wash.....	Seattle, Wash.
201168	K.T.Q.L.	Ga. y.	Daisy.....	46	42	69.2	18.0	5.7	Yct.	3	.....	1904	Toms River, N. J.....	Tampa, Fla.
203044	K.V.H.S.	Ga. y.	Daisy.....	85	78	85.7	16.6	7.2	Yct.	5	.....	1906	New Rochelle, N. Y.....	Memphis, Tenn.
204901	.....	Ga. s.	Daisy.....	12	8	42.4	12.8	4.5	Frt.	3	20	1908	Barrel Landing, S. C....	Beaufort, S. C.
205082	K.W.P.C.	St. s.	Daisy.....	679	379	175.0	38.7	14.0	Frt.	20	375	1908	Bandon, Oreg.....	San Francisco, Cal.
205785	.....	Ga. s.	Daisy.....	8	5	38.0	12.0	2.8	Frt.	3	30	1908	Point Pleasant, La.....	New Orleans, La.
207777	.....	Ga. s.	Daisy.....	6	5	23.0	7.6	3.2	Fsh.	3	6	1909	Northport, Mich.....	Grand Haven, Mich.
208174	.....	St. s.	[4] Daisy.....	37	25	69.0	16.6	5.5	Pas.	5	100	1910	Tottenville, N. Y.....	New York, N. Y.
209414	.....	*Ga. p.	Daisy.....	12	11	45.0	10.0	3.0	Pas.	2	20	1909	Hickman, Ky.....	Cairo, Ill.
210100	.....	Ga. s.	Daisy.....	13	9	36.6	8.4	3.2	Pas.	1	20	1899	Holland, Mich.....	Chicago, Ill.
203747	K.V.S.F.	St. s.	Daisy Freeman.....	613	436	173.5	38.6	13.3	Frt.	22	.....	1906	Fairhaven, Cal.....	San Francisco, Cal.
209439	L.C.G.J.	St. s.	Daisy Gadsby.....	818	478	189.5	41.1	14.3	Frt.	18	550	1911	Hoquiam, Wash.....	Do.
208356	.....	Ga. s.	Daisy L.....	12	11	32.8	10.3	4.0	Frt.	2	14	1911	Charleston, S. C.....	Charleston, S. C.
202224	K.T.W.J.	St. s.	Daisy Mitchell.....	612	395	171.0	37.3	13.1	Pas.	20	.....	1905	Fairhaven, Cal.....	San Francisco, Cal.
157050	.....	St. s.	Daisy E. Smith.....	53	46	65.4	20.0	5.2	Oys.	6	.....	1881	New Haven, Conn.....	Bridgeport, Conn.
157021	.....	St. p.	Dakota.....	553	407	147.0	34.9	12.0	Fer.	6	400	1880	Brooklyn, N. Y.....	New York, N. Y.
211262	.....	*Ga. p.	Dakota.....	31	31	71.3	16.6	3.5	Tow.	3	60	1913	Williston, N. Dak.....	Pembina, N. Dak.
210753	L.C.Q.R.	St. s.	DAKOTAN..... ⊙	6,057	4,068	407.7	54.7	28.1	Frt.	64	4,000	1912	Sparrow Point, Md.....	New York, N. Y.
207330	.....	*St. p.	Dalles City.....	345	281	151.0	27.3	6.8	Pas.	27	750	1910	Portland, Oreg.....	Portland, Oreg.
117153	.....	St. s.	[5] Dalzelline.....	135	92	92.0	22.4	11.0	Pas.	7	300	1902	Noank, Conn.....	New York, N. Y.
210587	L.C.P.J.	St. s.	DAMARA.....	4,989	3,209	401.8	52.2	27.3	Frt.	40	2,750	1910	Glasgow, Scotland.....	Do.
115163	.....	St. s.	[6] Damarin.....	55	35	67.6	13.7	7.2	Pas.	5	.....	1873	Bath, Me.....	Bath, Me.
205536	.....	Ga. s.	Damfino.....	13	10	49.3	9.6	4.3	Msc.	2	40	1908	Richmond, Va.....	Richmond, Va.
210671	.....	Ga. s.	Damfino.....	13	9	36.8	10.5	4.0	Pas.	1	24	1911	Oshkosh, Wis.....	Chicago, Ill.
207507	.....	*Ga. p.	Dan.....	13	8	60.0	12.4	2.3	Frt.	2	10	1910	Seattle, Wash.....	Pt. Townsend, Wash.
126707	.....	St. s.	[7] Dana.....	118	59	84.7	26.2	8.0	Frt.	4	.....	1891	Boston, Mass.....	New York, N. Y.
205308	.....	*Ga. p.	Dana.....	10	10	39.0	8.3	2.7	Pas.	1	10	1908	Montezuma, Ind.....	Evansville, Ind.
157595	.....	Ga. s.	Dana Beale.....	9	7	45.0	14.0	3.0	Oys.	1	.....	1901	Cape Charles, Va.....	Newport News, Va.
157205	.....	St. s.	*Dandy*.....	115	57	92.8	20.0	9.6	Tow.	5	425	1888	Camden, N. J.....	Fernandina, Fla.
204330	.....	Ga. s.	Dandy.....	8	6	31.9	12.0	4.8	Fsh.	2	.....	1907	Surry, Me.....	Ellsworth, Me.
206809	.....	Ga. s.	Dandy.....	8	5	42.6	10.5	3.2	Frt.	1	20	1894	Peekskill, N. Y.....	New York, N. Y.
6854	.....	St. s.	Dan Costello.....	27	13	47.1	14.2	6.7	Fsh.	6	.....	1874	Milwaukee, Wis.....	Milwaukee, Wis.
202181	.....	*Ga. p.	Dan Patch.....	15	15	79.4	12.0	2.0	Pas.	2	.....	1905	Levanna, Ohio.....	Wheeling, W. Va.
6669	.....	Ga. s.	Dan Sooy.....	15	14	43.7	16.7	4.0	Oys.	2	.....	1870	Smith Landing, N. J.....	New Haven, Conn.
157539	.....	St. s.	Dan W. Miller.....	10	8	39.8	13.0	3.0	Tow.	1	.....	1899	Toledo, Ohio.....	Toledo, Ohio.
157639	.....	Ga. s.	Daniel.....	8	6	40.8	14.8	3.4	Oys.	1	.....	1901	Guilford, Va.....	Cape Charles, Va.
203863	.....	Ga. s.	Daniel.....	18	18	51.2	13.8	3.0	Msc.	0	14	1907	Wit, N. C.....	Beaufort, N. C.
204643	.....	*St. p.	Daniel.....	66	66	95.3	25.7	3.3	Pas.	3	.....	1907	Clarington, Ohio.....	Wheeling, W. Va.
157241	.....	Ga. s.	Daniel Bell.....	15	11	54.3	14.2	3.7	Fsh.	1	.....	1889	Morehead City, N. C.....	Elizabeth City, N. C.
204110	K.W.C.L.	St. s.	[8] Daniel Kern.....	297	112	153.2	26.0	11.5	Tow.	12	300	1879	Baltimore, Md.....	Portland, Oreg.
206954	.....	*St. p.	Daniel Lindsey.....	65	52	111.0	22.7	3.3	Drg.	4	125	1909	Nashville, Tenn.....	Nashville, Tenn.

[1] Formerly { a British st. s. Lilburn Tower. b Spanish st. s. Pedro. c st. s. Hector.

[2] Formerly st. s. York.

[3] Formerly st. s. Miller Bros.

[4] Formerly st. s. Clara M.

[5] Formerly st. s. Samuel E. Bouker.

[6] Formerly st. s. Samoset.

[7] Formerly st. s. Catherine James.

[8] Formerly U. S. L. H. B. st. s. Manzanita.

MERCHANT STEAM VESSELS OF THE UNITED STATES—Continued.

Official No.	Signal letters.	Rig.	Name of vessel.	Gross tonnage.	Net tonnage.	Length.	Breadth.	Depth.	Service.	Crew.	Indicated horsepower.	When built.	Where built.	Home port (where permanent document issues).
						Feet.	*Feet.*	*Feet.*						
204877	.....	St. s.	Daniel McAllister.....	93	63	75.0	22.2	9.5	Tow.	4	250	1907	Athens, N. Y.....	New York, N. Y.
203567	.....	St. s.	Daniel McElroy.....	151	102	89.4	28 5	8.1	Frt.	7	250	1906	Tomkins Cove, N. Y....	Do.
6952	.....	St. s.	Daniel Wheeler.....	216	115	131.0	29.5	9.0	Frt.	6	175	1878	Mobile, Ala.....	Do.
126647	K.H.F.W.	St. s.	[1] *Daniel Willard*.....	361	180	134.5	25.5	15.3	Tow.	14	800	1890	Camden, N. J.....	Do.
205319	.....	St. s.	DANIEL B. MEACHAM..	6,971	5,482	530.0	50.2	32.0	Frt.	27	1,800	1908	Ecorse, Mich.....	Niagara Falls, N. Y.
6197	.....	Ga. s.	Daniel C. Baker.....	43	26	76.0	18.8	7.2	Frt.	4	.....	1853	Salisbury, Mass.....	Lubec, Me.
157260	.....	Ga. s.	Daniel G. Fowle.....	19	12	60.2	15.6	4.6	Fsh.	12	.....	1889	Smyrna, N. C.....	Beaufort, N. C.
203507	.....	St. s.	DANIEL J. MORRELL....	7,239	5,419	580.0	58.0	27.4	Frt.	25	2,000	1906	West Bay City, Mich....	Cleveland, Ohio.
157655	.....	St. s.	Dan'l K. Jackson.....	71	57	81.2	22.2	4.7	Frt.	4	.....	1902	Washington, D. C.....	Washington, D. C.
150033	.....	St. s.	[2] Daniel L. Hebard.....	159	79	98.5	22.0	8.8	Tow.	10	500	1875	Cleveland, Ohio.....	Marquette, Mich.
202805	.....	Ga. s.	Daniel and Carrie.....	14	8	51.6	13.9	4.4	Oys.	1	.....	1906	Bristol, Me.....	Newport, R. I.
90113	.....	St. s.	[3] *Dannie*.....	20	10	48.9	13.0	5.6	Tow.	3	.....	1869	Philadelphia, Pa.....	Philadelphia, Pa.
150526	.....	Ga. s.	[4] Daphne.....	14	12	46.0	14.3	5.0	Msc.	1	.....	1885	South Brooklyn, N. Y...	New York, N. Y.
157616	.....	Ga. s.	Daphne.....	14	10	42.0	12.7	4.7	Tow.	1	.....	1901	South Bend, Wash.....	Pt. Townsend, Wash.
210922	.....	Ga. s.	Daphne.....	10	7	36.5	8.6	2.6	Tow.	2	.....	1913	Belhaven, N. C.....	Newbern, N. C.
204783	.....	*Ga. p.	Dareus.....	9	9	55.0	11.0	2.0	Frt.	2	20	1907	McGhee, Tenn.....	Chattanooga, Tenn.
140116	.....	Ga. s.	Dare.....	29	25	58.9	17.2	5.5	Frt.	2	.....	1875	Bristol, R. I.....	New York, N. Y.
201092	.....	St. s.	Daring.....	227	135	104.3	26.2	10.9	Tow.	15	800	1904	Aberdeen, Wash.....	Pt. Townsend, Wash.
206115	.....	St. s.	Daring.....	163	111	98.0	21.0	6.9	Pas.	6	400	1909	Tacoma, Wash.....	Tacoma, Wash.
205508	.....	Ga. y.	Dark Island.....	17	12	60.0	10.5	4.7	Yct.	3	200	1912	New York, N. Y.....	New York, N. Y.
208937	.....	Ga. s.	Darline.....	7	7	26.4	9.4	3.6	Fsh.	2	8	1905	Jackson Harbor, Wis....	Milwaukee, Wis.
157535	.....	*St. p.	Darling.....	78	78	102.0	22.3	4.0	Tow.	13	.....	1899	Parkersburg, W. Va....	Pittsburgh, Pa.
157300	.....	Ga. s.	[5] Dart.....	12	12	39.5	13.0	4.7	Frt.	1	.....	1880	Rollsay, N. B.....	Eastport, Me.
157635	.....	St. s.	Dart.....	21	14	42.9	14.2	6.5	Tow.	4	.....	1901	Long Island City, N. Y..	New York, N. Y.
157647	.....	Ga. s.	Dart.....	15	15	41.3	14.6	6.4	Fsh.	2	.....	1902	Gloucester, Mass.....	Boston, Mass.
208721	.....	St. s.	Dart.....	74	50	57.2	17.4	5.2	Pas.	2	145	1911	Caledonia, Wash.....	Tacoma, Wash.
211108	.....	Ga. s.	Dart.....	15	10	50.0	11.0	4.6	Tow.	2	50	1913	Lockmoor, La.....	Lake Charles, La.
200972	.....	St. s.	D'Artagnan.....	26	18	84.3	10.1	5.0	Pas.	3	.....	1904	St. Louis, Mo.....	Chicago, Ill.
157548	.....	St. p.	Dartmouth.....	420	353	126.6	27.0	11.3	Fer.	4	425	1899	East Boston, Mass.....	Boston, Mass.
6667	.....	Ga. s.	Dauntless.....	19	18	45.0	18.0	4.7	Fsh.	3	.....	1870	Greenport, N. Y.....	Newport, R. I.
6809	.....	St. p.	*Dauntless*.....	301	178	149.0	32.6	8.6	Fer.	5	450	1876	Wilmington, Del.....	Camden, N. J.
157201	.....	St. s.	Dauntless.....	11	5	45.5	10.4	4.8	Tow.	3	.....	1887	Berkley, Va.....	Norfolk, Va.
157353	.....	*St. p.	Dauntless.....	612	501	174.5	36.5	8.0	Frt.	13	350	1892	San Francisco, Cal.....	San Francisco, Cal.
157368	K.R.H.T.	St. s.	DAUNTLESS.....	153	76	102.0	20.7	10.6	Tow.	9	500	1893	Camden, N. J.....	Newport News, Va.
157387	.....	Ga. s	Dauntless.....	7	6	28.7	11.4	3.3	Frt.	1	.....	1893	Cedar Grove, Tex.....	Houston, Tex.
157422	.....	Ga. s.	Dauntless.....	12	8	39.3	13.0	4.7	Fsh.	1	.....	1895	Everett, Wash.....	Juneau, Alaska.
157481	.....	St. s.	Dauntless.....	13	9	52.3	9.7	4.5	Tow.	3	.....	1897	Middleport, Ohio.....	Pittsburgh, Pa.
157495	.....	Ga. s.	Dauntless.....	11	7	35.3	13.9	3.7	Pas.	1	.....	1897	Willapa, Wash.....	Pt. Townsend, Wash.
157540	.....	Ga. s.	Dauntless.....	6	5	26.4	10.0	5.0	Msc.	1	.....	1899	Bristol, Me.....	S. W. Harbor, Me.
157543	.....	St. s.	Dauntless.....	125	85	93.1	19.7	5.9	Pas.	2	234	1899	Tacoma, Wash.....	Pt. Townsend, Wash.
157637	.....	St. s.	Dauntless.....	123	83	97.2	22.0	10.5	Tow.	9	300	1901	Baltimore, Md.....	Baltimore, Md.
157685	.....	Ga. s.	Dauntless.....	8	5	31.5	7.0	2.7	Pas.	1	16	1902	Whatcom, Wash.....	Pt. Townsend, Wash.
200465	K. S. R. T.	St. s.	DAUNTLESS.....	269	144	121.5	24.5	15.0	Pas.	11	700	1903	San Francisco, Cal.....	San Francisco, Cal.
202914	.....	Ga. y.	Dauntless.....	40	27	76.0	16.8	6.0	Yct.	4	.....	1906	Long Island City, N. Y..	New York, N. Y.
209745	.....	Ga. s.	Dauntless.....	7	7	32.0	9.2	3.4	Pas.	1	18	1910	New Haven, Conn.....	New Haven, Conn.
201064	.....	*St. p.	Davenport.....	195	195	112.5	36.5	3.5	Fer.	8	300	1904	Rock Island, Ill.....	Rock Island, Ill.
210507	L.C.N.Q.	St. s.	Davenport.....	911	525	209.1	40.0	14.5	Frt.	20	750	1912	North Bend, Oreg.....	San Francisco, Cal.
4741	.....	St. s.	[6] David.....	87	67	72.0	25.5	6.6	Frt.	3	.....	1835	Mount Pleasant, N. Y...	Albany, N. Y.
211065	.....	St. s.	DAVID CAMPBELL.....	242	154	117.5	25.0	12.0	Frb.	20	1,200	1913	Portland, Oreg.....	Portland, Oreg.
204705	.....	St. s.	David Gibb.....	31	20	52.0	12.8	5.6	Tow.	3	.....	1907	Charleston, S. C.....	Charleston, S. C.
205225	.....	*Ga. p.	David Neale.....	9	6	41.9	12.0	3.0	Tow.	1	12	1908	Rob Roy, Ark.....	Memphis, Tenn.
207183	.....	St. s.	DAVID SCANNELL.....	244	140	120.0	26.0	10.6	Frb.	19	945	1909	San Francisco, Cal.....	San Francisco, Cal.
203258	.....	St. p.	David Swain.....	146	92	136.6	26.0	4.5	Pas.	15	450	1906	Stillwater, Minn.....	Peoria, Ill.
157349	.....	St. s.	David A. Boody.....	94	63	93.8	23.6	8.6	Frb.	8	.....	1892	Noank, Conn.....	New York, N. Y.
157678	.....	St. s.	David B. Dearborn.....	135	92	92.0	22.4	11.0	Pas.	5	100	1902	.....do.....	Do.
157499	.....	Ga. s.	David H. Schuyler.....	9	9	31.4	12.2	4.2	Pas.	1	.....	1899	Atlantic City, N. J.....	Somers Point, N. J.
157067	.....	Ga. s.	David K. Akin.....	51	45	66.5	22.8	4.6	Frt.	3	.....	1882	Nyack, N. Y.....	Greenport, N. Y.
6930	.....	St. s.	David K. Phillips.....	116	73	125.6	18.6	10.0	Fsh.	3	.....	1877	Damariscotta, Me.....	Tappahannock, Va.
201069	.....	Ga. s.	David R. Dodge.....	19	17	56.0	14.0	4.0	Oys.	2	21	1905	Bridgeport, Conn.....	Providence, R. I.
130336	.....	St. s.	[7] David T. Roche.....	20	12	46.2	14.0	6.0	Wat.	4	.....	1885	Brooklyn, N. Y.....	New York, N. Y.
115242	.....	St. s.	[8] David W. Mills	925	654	202.0	34.0	13.2	Frt.	12	.....	1874	Cleveland, Ohio.....	Port Huron, Mich.
202031	.....	St. s.	DAVID Z. NORTON.....	5,667	4,250	480.0	52.0	30.0	Frt.	19	1,600	1906	.....do.....	Cleveland, Ohio.
157473	.....	St. s.	Dawn.....	23	9	54.6	17.3	5.6	Pas.	4	.....	1897	Scranton, Miss.....	Mobile, Ala.
208673	.....	Ga. s.	Dawn.....	12	11	35.0	10.9	3.5	Fsh.	1	16	1911	Ketchikan, Alaska.....	Ketchikan, Alaska.
200029	K. S. N. T.	Ga. y.	Dawt II.....	24	21	49.3	14.5	5.9	Yct.	3	.....	1903	Fall River, Mass.....	New York, N. Y.
204062	.....	*Ga. p.	Dawson.....	13	13	51.0	15.6	2.0	Fer.	1	8	1907	Carthage, Tenn.....	Nashville, Tenn.
76121	.....	St. y.	[9] Day Dream.....	36	18	88.3	13.5	5.0	Yct.	3	.....	1880	Greenpoint, N. Y.....	Boston, Mass.
157291	.....	St. s.	Dayton.....	409	349	105.7	30.3	9.6	Frt.	4	300	1891	Wilmington, Del.....	New York, N. Y.
210435	.....	Ga. y.	†Daytona III.....	14	9	39.1	9.0	5.0	Yct.	0	48	1912	Detroit, Mich.....	Detroit, Mich.
209473	.....	Ga. y.	Dazlayne.....	13	8	34.5	10.5	3.7	Yct.	1	20	1910	Tacoma, Wash.....	Seattle, Wash.
205533	.....	*St. p.	Deapolls.....	77	77	100.9	25.9	3.8	Tow.	6	38	1908	Bismarck, N. Dak.....	Pembina, N. Dak.
205511	.....	Ga. s.	Deborah.....	14	10	39.4	9.6	3.5	Fsh.	2	16	1906	Philadelphia, Pa.....	Somers Point, N. J.

[1] Formerly st. s. Carbonero.
[2] Formerly st. s. P. L. Johnson.
[3] Formerly st. s. [a] Minnie. [b] J. McAller
[4] Formerly slp. y. Polly.
[5] Formerly British sch. Mabel.
[6] Formerly st. s. Charles Lynch.
[7] Formerly st. s. Nellie.
[8] Formerly st. s. Sparta.
[9] Formerly st. y. Julia.
† Exempt.

MERCHANT STEAM VESSELS OF THE UNITED STATES—Continued.

Official No.	Signal letters.	Rig.	Name of vessel.	Gross tonnage.	Net tonnage.	Length.	Breadth.	Depth.	Service.	Crew.	Indicated horsepower.	When built.	Where built.	Home port (where permanent document issues).
						Feet.	*Feet.*	*Feet.*						
157583	.....	*St. p.	Decatur No. 1	48	48	108.0	19.6	2.7	Pas.	11	.....	1900	Decatur, Ala	Nashville, Tenn.
157640	.....	Ga. s.	Decker	10	8	37.5	11.6	3.4	Oys.	1	.....	1890	Freeport, N. Y	Patchogue, N. Y.
201077	.....	Ga. s.	Decomah	9	7	34.0	12.2	3.8	Oys.	1	.....	1904	Stratford, Conn	Do.
209503	.....	Ga. s.	Decorah	39	26	59.5	16.8	7.0	Fsh.	10	50	1911	Seattle, Wash	Seattle, Wash.
157140	.....	Ga. s.	Decoy	18	12	49.6	14.3	4.0	Frt.	2	.....	1884	Newark, N. J	Key West, Fla.
206329	.....	Ga. y.	Decoy	24	16	46.5	15.2	3.8	Yct.	2	20	1909	Baltimore, Md	Baltimore, Md.
211201	.....	*Ga. p.	Deem Brothers	12	10	65.3	10.9	2.0	Tow.	2	20	1912	Big Bend, W. Va	Wheeling, W. Va.
208209	.....	Ga. s.	Deep Creek	30	20	60.0	16.5	4.0	Frt.	2	.....	1910	Portsmouth, Va	Norfolk, Va.
205156	.....	St. s.	Deep Water	17	12	72.0	10.0	5.5	Msc.	3	.....	1907	Morgan City, La	Brashear, La.
157436	.....	St. s.	DEFENDER	87	59	85.3	18.0	8.9	Frt.	6	250	1895	Baltimore, Md	Plattsburg, N. Y.
157454	.....	St. s.	Defender	36	24	52.7	15.2	7.4	Tow.	4	.....	1896	Long Island City, N. Y	New York, N. Y.
157470	.....	Ga. s.	Defender	6	6	35.4	13.4	3.1	Frt.	1	.....	1895	Poplar Island, Md	Norfolk, Va.
157483	.....	Ga. s.	Defender	5	5	25.0	11.4	3.4	Fsh.	2	.....	1897	Monument Beach, Mass	Chatham, Mass.
157584	.....	Ga. s.	Defender	18	18	41.0	15.3	6.4	Fsh.	3	.....	1900	Gloucester, Mass	Deer Isle, Me.
157587	.....	St. s.	Defender	25	17	63.2	16.2	5.8	Tow.	4	.....	1900	Tacoma, Wash	Seattle, Wash.
203634	.....	Ga. s.	Defender	14	7	56.0	11.0	3.6	Msc.	2	14	1906	Lake Charles, La	Brashear, La.
206069	.....	St. s.	Defender	48	33	64.0	16.0	6.2	Tow.	4	250	1909	Astoria, Oreg	Pt. Townsend, Wash.
210138	.....	Ga. s.	Defender	35	24	53.0	15.7	6.7	Fsh.	8	40	1912	Tacoma, Wash	Tacoma, Wash.
6960	.....	Ga. y.	Defiance	20	18	44.5	15.8	4.8	Yct.	1	.....	1877	Jersey City, N. J	New York, N. Y.
141021	K.G.P.H.	St. s.	[1] *Defiance*	255	127	122.0	22.2	14.2	Tow.	7	750	1889	Camden, N. J	San Francisco, Cal.
157099	.....	St. s.	Defiance	42	21	64.0	16.2	7.1	Tow.	4	.....	1883	Philadelphia, Pa	New York, N. Y.
157326	.....	Ga. s.	Defiance	7	6	29.0	12.0	3.0	Msc.	1	.....	1899	Patchogue, N. Y	Patchogue, N. Y.
157402	.....	Ga. s.	Defiance	5	5	23.3	11.1	3.2	Fsh.	1	.....	1899	Osterville, Mass	Barnstable, Mass.
157488	.....	St. s.	Defiance	85	58	60.5	16.0	5.9	Pas.	4	.....	1897	Tacoma, Wash	Seattle, Wash.
157607	.....	St. s.	Defiance	171	116	93.0	24.5	6.7	Pas.	5	300	1901	.....do	Tacoma, Wash.
157683	K.S.G.D.	St. s.	Defiance	154	104	107.0	22.5	10.7	Tow.	9	370	1903	Baltimore, Md	Baltimore, Md.
157692	.....	Ga. s.	Defiance	6	6	38.0	9.8	2.4	Msc.	1	10	1903	Morehead City, N. C	Beaufort, N. C.
204154	.....	Ga. s.	Defiance	7	5	37.0	9.4	3.8	Pas.	2	16	1907	Seattle, Wash	Nome, Alaska.
157651	.....	Ga. s.	De Haro	9	6	32.4	8.8	3.2	Pas.	1	14	1902	Whatcom, Wash	Pt. Townsend, Wash
157410	.....	St. p.	De Koven	399	399	232.3	37.0	6.1	Fer.	8	876	1894	Jeffersonville, Ind	Evansville, Ind.
157196	.....	St. s.	Deland	136	109	94.7	17.8	9.0	Cnl.	4	88	1887	Lockport, N. Y	Buffalo, N. Y.
6884	.....	St. p.	Delaware	370	255	135.0	29.5	8.8	Fer.	6	247	1875	Wilmington, Del	Camden, N. J.
157097	.....	St. s.	Delaware	99	49	89.0	20.6	9.3	Tow.	5	230	1883	South Amboy, N. J	New York, N. Y.
155192	.....	St. s.	[2] Delaware	50	25	65.0	16.2	7.4	Tow.	4	.....	1891	Philadelphia, Pa	Philadelphia, Pa.
202625	.....	St. s.	DELAWARE	3,901	3,250	350.0	46.2	30.2	Frt.	20	1,700	1905	Ecorse, Mich	Erie, Pa.
203811	K.V.T.D.	St. s.	DELAWARE	1,907	1,382	250.5	40.0	25.0	Frt.	22	1,200	1907	Wilmington, Del	New York, N. Y.
211346	L.D.B.S.	St. s.	Delaware	246	127	129.3	22.9	10.4	Frt.	28	400	1913	Pocomoke, Md	Wilmington, Del.
204872	.....	Ga. s.	DELENA	14	14	40.2	9.5	7.4	Pas.	1	.....	1908	Grafton, Ill	Memphis, Tenn.
141627	.....	Ga. y.	[3] Delfa	28	27	41.0	16.1	4.0	Yct.	1	.....	1897	Islip, N. Y	New York, N. Y.
203502	K.V.P.J.	St. s.	Delhi ⊙	986	582	227.4	39.2	16.6	Pas.	24	800	1906	Winslow, Wash	Do.
157429	.....	Ga. s.	Della	7	5	25.3	10.0	6.3	Fsh.	2	.....	1895	Portland, Me	Boothbay, Me.
207816	.....	Ga. s.	Della	7	6	27.7	8.2	3.0	Fsh.	2	7	1907	Marinette, Wis	Marquette, Mich.
210337	.....	Ga. s.	Della B	11	9	44.6	7.6	4.2	Pas.	0	60	1910	Detroit, Mich	Detroit, Mich.
203035	.....	Ga. s.	Dellght	11	7	35.1	14.0	2.9	Pas.	1	.....	1906	Eagle Harbor, Wash	Seattle, Wash.
203094	.....	Ga. s.	Dellvery	13	11	42.6	10.0	4.9	Frt.	2	.....	1901	Canastota, N. Y	New York, N. Y.
203642	.....	Ga. s.	Delivery II	45	30	69.2	15.2	6.0	Frt.	2	.....	1906	Tottenville, N. Y	Do.
209867	.....	Ga. s.	DELIVERY NO. 3	98	66	94.5	18.0	7.6	Frt.	3	100	1912	Port Richmond, N. Y	Do.
207919	.....	Ga. s.	Dell B	13	9	50.0	10.2	3.8	Pas.	1	50	1910	Stockton, Cal	San Francisco, Cal.
157638	.....	Ga. s.	Della	30	20	45.1	14.5	4.4	Frt.	3	.....	1901	Woods, Oreg	Astoria, Oreg.
157656	.....	St. s.	Della	55	37	74.0	18.6	7.5	Tow.	6	.....	1902	Scranton, Miss	Galveston, Tex.
209455	.....	Ga. s.	Della C	6	6	33.7	9.8	3.2	Frt.	1	16	1911	Glen Cove Springs, Fla	Jacksonville, Fla.
204769	.....	*Ga. p.	Della M	7	6	37.3	9.0	2.4	Pas.	1	.....	1907	Mingo Junction, Ohio	Wheeling, W. Va.
210250	.....	*Ga.p.	Della Mc	13	13	51.7	12.0	2.5	Pas.	1	15	1912	Wheeling, W. Va	Do.
157568	K.Q.G.F.	St. s.	DELMAR	294	138	122.3	26.9	11.7	Pas.	14	873	1900	Newburgh, N. Y	Philadelphia, Pa.
209619	.....	Ga. s.	Delmatia	10	8	43.4	10.5	4.4	Fsh.	2	25	1907	San Pedro, Cal	San Diego, Cal.
157161	.....	Ga. s.	Delmay	8	6	47.0	11.9	3.1	Msc.	2	.....	1885	Somerset Co., Md	Annapolis, Md.
211396	.....	Ga. s.	Delmina	8	6	41.0	8.8	3.0	Pas.	2	18	1903	Newark, N. J	Newark, N. J.
25327	.....	Ga. y.	[4] Delna	21	6	43.2	15.5	5.5	Yct.	3	.....	1900	Gloucester, Mass	Boston, Mass.
157295	.....	St. s.	Del Norte	450	279	158.0	32.2	12.5	Pas.	19	308	1890	Tiburon, Cal	San Francisco, Cal.
116786	.....	St. s.	[5] DELOS W. COOKE	3,398	2,067	326.5	44.0	20.3	Frt.	20	1,500	1897	Buffalo, N. Y	Buffalo, N. Y.
202438	.....	Ga. y.	[6] Delphine	27	18	68.0	11.3	3.5	Yct.	4	.....	1904	St. Joseph, Mich	New Orleans, La.
209265	.....	Ga. s.	Delphine	8	8	37.6	9.8	4.8	Fsh.	2	20	1911	Neponset, Mass	Provincetown, Mass.
211282	.....	Ga. s.	Delphine	10	9	35.5	10.5	4.1	Msc.	0	40	1913	Newport, R. I	Newport, R. I.
6279	.....	Ga. s.	Delphinia	12	12	40.1	13.6	3.4	Oys.	2	.....			Perth Amboy, N. J.
6568	.....	St. s.	[7] Delta	31	23	61.2	13.3	6.3	Tow.	3	225	1863	Philadelphia, Pa	Bath, Me.
157109	.....	St. s.	Delta	47	23	64.9	18.9	8.7	Tow.	3	.....	1883	Saugatuck, Mich	Duluth, Minn.
157224	.....	St. s.	Delta	46	31	69.0	17.7	4.8	Tow.	5	.....	1888	Stanwood, Wash	Pt. Townsend, Wash.
157455	.....	St. s.	DELTA	145	98	79.7	17.9	11.1	Frt.	2	325	1896	Elizabeth, N. J	New York, N. Y.
157461	.....	Ga. s.	Delta	7	5	40.6	13.4	3.6	Oys.	1	.....	1896	Morgan City, La	Brashear, La.
157573	.....	Ga. s.	Delta	34	34	62.1	19.1	5.5	Frt.	2	.....	1900	Easton, Md	Seaford, Del.
202463	.....	*St. p.	Delta	293	237	120.3	26.0	4.4	Pas.	14	125	1905	St. Michael, Alaska	St. Michael, Alaska.
202988	.....	Ga. s.	Delta	8	6	35.5	11.2	4.4	Pas.	3	.....	1906	East Boothbay, Me	Marblehead, Mass.
210896	.....	Ga. p.	Delta	10	10	44.5	11.7	3.1	Frt.	0	20	1912	Vicksburg, Miss	Vicksburg, Miss.

[1] Formerly st. s. L. Luckenbach.
[2] Formerly st. s. Owen Brady.
[3] Formerly slp. Lawrence J.
[4] Formerly ga. y. Unific.
[5] Formerly st. s. Starrucca.
[6] Formerly ga. y. Nanine.
[7] Formerly {a st. s. Linda. / b U. S. S. Delta.

Merchant STEAM Vessels of the United States—Continued.

Official No.	Signal letters.	Rig.	Name of vessel.	Gross tonnage.	Net tonnage.	Length.	Breadth.	Depth.	Service.	Crew.	Indicated horsepower.	When built.	Where built.	Home port (where permanent document issues.
						Feet.	*Feet.*	*Feet.*						
208292		St. s.	DELUGE	313	212	115.0	28.0	11.0	Frb.	20	950	1911	Baltimore, Md	Baltimore, Md.
6976		Ga. s.	Democrat	16	15	44.5	15.7	4.2	Frt.	2		1879	Freeport, N. Y	Bridgeport, Conn.
201541		Ga. s.	Dena	7	6	35.4	8.6	4.7	Pas.	2		1906	Mariner Harbor, N. Y	New York, N. Y.
206152		St. s.	DENMARK	5,418	4,434	440.0	56.0	28.0	Frt.	21	1,500	1909	Toledo, Ohio	Oswego, N. Y.
207182		St. s.	DENNIS T. SULLIVAN	214	140	120.0	26.0	10.6	Frb.	19	945	1909	San Francisco, Cal	San Francisco, Cal.
210068		St. s.	Denny Brothers	91	53	97.6	22.6	6.4	Frt.	6	160	1911	Milford, Del	Camden, N. J.
157628	K.R.F.N.	St. s.	DENVER ⊙	4,549	2,819	368.0	48.0	23.0	Pas.	86	5,200	1901	Wilmington, Del	New York, N. Y.
209757		Ga. s.	Denver	8	5	29.5	10.0	3.5	Fsh.	2	10	1912	Tacoma, Wash	Tacoma, Wash.
6788		St. s.	Deo Volente	40	20	65.6	17.4	7.0	Tow.	4		1873	New London, Conn	Pensacola, Fla.
157570		Ga. s.	Deo Volente	8	8	30.6	12.1	5.8	Fsh.	1		1900	Bremen, Me	Waldoboro, Me.
209627		Ga. s.	Dependent	48	25	83.0	18.6	4.7	Pas.	9		1906	New Orleans, La	New Orleans, La.
210114		Ga. s.	Dependent	11	7	55.1	14.1	3.6	Pas.	1		1912	Washington, N. C	Newbern, N. C.
204408		*Ga. p.	Des Moines	7	7	31.0	8.7	3.0	Pas.	1	8	1907	Keokuk, Iowa	Burlington, Iowa.
157350		St. s.	Desmond	456	355	149.0	30.5	9.5	Frt.	8	300	1892	Port Huron, Mich	Milwaukee, Wis.
203413		Ga. y.	De Soto	38	6	76.0	11.8	7.8	Yet.	3		1906	New Orleans, La	Galveston, Tex.
157216		St. s.	Despatch	127	71	93.5	28.0	8.0	Tow.	5	175	1888	South Amboy, N. J	New York, N. Y.
157556	K. P. M. F.	St. s.	Despatch	698	539	175.0	36.0	14.0	Pas.	19	400	1899	Fairhaven, Cal	Tacoma, Wash.
205255		Ga. s.	Despatch	14	9	45.9	10.1	4.1	Frt.	1	40	1908	Oakland, Cal	San Francisco, Cal.
201007		St. s.	DETROIT	2,089	1,307	286.0	64.1	20.0	Fer.	17	1,800	1904	Ecorse, Mich	Detroit, Mich.
210253		Ga. y.	Detroit	10	7	32.7	9.6	6.3	Yet.	4	16	1912	Port Clinton, Ohio	Do.
206731		Ga. s.	Devella	12	11	36.7	9.4	4.4	Msc.	1	15	1909	Green Bay, Wis	Memphis, Tenn.
204310		Ga. s.	Dewdrop	12	8	31.5	13.6	3.0	Pas.	2	10	1907	Miami, Fla	Key West, Fla.
208764		Ga. s	De Wet	12	11	31.0	9.8	3.0	Fsh.	2	12	1911	Northport, Mich	Grand Haven, Mich.
157530		Ga. s.	Dewey	27	23	60.0	16.5	4.9	Fsh.	12		1898	Smyrna, N. C	Beaufort, N. C.
157544		*St. p.	Dewey	30	26	68.0	20.6	3.0	Tow.	4		1899	Portland, Fla	Pensacola, Fla.
157610		*Ga. p.	Dewey	12	8	46.0	10.3	2.2	Pas.	2		1901	Ste. Genevieve, Mo	St. Louis, Mo.
157703		St. s.	Dewey	13	6	45.0	11.6	4.0	Pas.	3		1899	Dexter, N. Y	New York, N. Y.
201953		*Ga. p.	Dewey	14	14	50.0	11.0	3.0	Tow.	2		1905	Moline, Ill	Rock Island, Ill.
205704		Ga. s.	Dewey	10	6	34.6	9.1	2.0	Msc.	2	12	1908	Grand Lake, La	Brashear, La.
210595		Ga. s.	Dewey	18	12	50.2	13.6	5.2	Frt.	2	25	1912	Elliotts, Md	Crisfield, Md.
157405		*St. p.	Dewing & Sons	59	59	92.0	12.5	3.1	Tow.	5		1894	Pittsburgh, Pa	Pittsburgh, Pa.
203033		*Ga. p.	De Witt	25	25	65.2	15.9	3.0	Pas.	1		1906	De Witt, Mo	St. Louis, Mo.
157564		St. s.	DE WITT C. IVINS	121	82	84.6	19.0	8.8	Pas.	8	500	1900	Philadelphia, Pa	New York, N. Y.
157035		Ga. s.	Diamond	5	5	26.6	12.6	3.8	Pas.	0		1881	Pawtuxet, R. I	Providence, R. I.
157244		Ga. s.	Diamond	9	9	27.0	13.5	4.6	Frt.	2		1889	Noank, Conn	Stonington, Conn.
157653		St. s.	Diamond	18	12	49.0	11.4	3.6	Fsh.	4		1902	Muskegon, Mich	Milwaukee, Wis.
202587		Ga. s.	Diamond	9	8	31.9	14.2	3.9	Frt.	2		1904	Marinette, Wis	Grand Haven, Mich.
209321		St. p.	Diamond	62	39	72.5	28.0	5.7	Tow.	6		1909	Cambridge, Me	Portland, Me.
208531		Ga. s.	Diamond B	14	9	39.5	10.0	3.8	Frt.	2	25	1911	Seattle, Wash	Pt. Townsend, Wash.
208302		Ga. s.	Diamond K	14	10	60.5	11.0	4.0	Pas.	1	50	1911	Utsalady, Wash	Do.
202161		Ga. s.	Diamond L	13	9	43.0	11.5	4.2	Pas.	2		1905	Nome, Alaska	Seattle, Wash.
120685		*St. p.	[1] Diamond O	316	276	142.5	28.4	6.6	Pas.	10		1887	Portland, Oreg	Portland, Oreg.
209865		*Ga. p.	Dian	7	6	45.3	9.3	2.2	Pas.	1	12	1910	Union Mills, W. Va	Wheeling, W. Va.
157581		Ga. y.	Diana	26	17	55.0	11.5	3.9	Yet.	8		1900	New York, N. Y	Boston, Mass.
200431		Ga. s.	Diana	17	17	44.8	15.0	6.4	Fsh.	7		1903	Gloucester, Mass	Gloucester, Mass.
204451		Ga. y.	Diana	25	20	60.5	12.4	6.0	Yet.	2	60	1906	Manitowoc, Wis	Chicago, Ill.
210042		Ga. y.	Diana	31	21	52.7	14.1	3.3	Yet.	2	50	1912	Baltimore, Md	Baltimore, Md.
211224	L.C.W.N.	St. y.	DIANA	751	510	221.3	27.7	17.9	Yet.	43	1,200	1896	Glasgow, Scotland	Perth Amboy, N. J.
210312		Ga. s.	Diana	27	24	44.5	18.0	4.7	Pas.	1	30	1912	Newark, N. J	Newark, N. J.
211423	L.D.B.W.	Ga. y.	‡Dianthus	60	38	62.0	17.0	7.8	Yet.	3	100	1913	Bristol, R. I	Bristol, R. I.
207818		Ga. s.	Dick	15	10	39.0	11.9	4.5	Fsh.	1	20	1910	Seattle, Wash	Pt. Townsend, Wash.
210466		Ga. s.	Dick	18	12	56.5	12.3	4.7	Tow.	1	75	1912	Westlake, La	Galveston, Tex.
130251		*St. p.	[2] Dick Clyde	76	76	95.8	17.4	3.9	Pas.	12		1881	Rock Island, Ill	Nashville, Tenn.
157360		*St. p.	Dick Fowler	367	367	175.0	31.0	6.5	Pas	65	556	1892	Evansville, Ind	Paducah, Ky.
92809		*St. p.	[3] Dick C. Pape	98	86	120.0	23.0	4.6	Tow.	10		1897	Madison, Ind	Evansville, Ind.
157563		St. s.	Dictator	96	65	75.0	20.9	9.5	Tow.	6		1899	Tottenville, N. Y	New York, N. Y.
200758		Ga. s.	Dictator	8	6	31.4	10.6	5.4	Fsh.	1		1904	Bremen, Me	Mt. Desert Ferry, Me.
211206		Ga. y.	Dido	23	20	59.6	11.7	5.9	Yet.	2	45	1910	East Greenwich, R. I	New York, N. Y.
207587	L.B.N.P.	Ga. y.	Dielta	79	54	84.0	18.0	8.7	Yet.	6	125	1910	Camden, N. J	Do.
203429		Ga. s.	Dig	6	5	33.8	9.6	2.3	Tow.	1	15	1906	Boomer, W. Va	Wheeling, W. Va.
201849		Ga. s.	Dillard	12	6	42.0	13.7	3.5	Oys.	1		1905	Whealton, Va	Tappahannock, Va.
20618		*St. p.	[4] Dimond	225	212	120.0	25.6	5.0	Frt.	8	175	1898	San Francisco, Cal	San Francisco, Cal.
135871		St. s.	[5] Dione	33	16	60.0	16.0	6.6	Tow.	4		1886	Philadelphia, Pa	Boston, Mass.
157578		Ga. y.	Dione	18	15	42.5	14.2	5.6	Yet.	3		1900	Baltimore, Md	Do.
204850		Ga. s.	Dione	5	5	29.9	12.6	2.7	Frt.	0		1907	Bayview, Tex	Galveston, Tex.
200555		Ga. s.	Dippioca	52	38	68.0	21.6	5.1	Frt.	2		1903	Punta Gorda, Fla	Tampa, Fla.
157537		St. s.	Director	21	14	43.5	14.0	6.3	Tow.	2		1899	Long Island City, N. Y	New York, N. Y.
207129		Ga. s.	Director	18	12	43.0	12.8	4.8	Fsh.	4	30	1910	Seattle, Wash	Seattle, Wash.
157428		Ga. s.	Dirigo	14	14	39.0	11.0	7.0	Fsh.	3		1895	Swans Island, Me	Castine, Me.
157502	K.N.G.W.	St. s.	Dirigo ⊙	823	521	165.0	35.0	22.5	Pas.	25	600	1898	Hoquiam, Wash	Seattle, Wash.
208454		Ga. s.	Dirigo	14	8	48.0	9.0	3.0	Pas.	1	40	1909	Lake Geneva, Wis	Vicksburg, Miss.
209681		Ga. s.	Discovery	17	11	41.6	12.8	4.7	Fsh.	6	30	1911	Tacoma, Wash	Seattle, Wash.
157303		St. s.	Dispatch	24	13	52.0	13.8	6.1	Fsh.	2		1891	Astoria, Oreg	Pt. Townsend, Wash.
200081		*St. p.	Dispatch	250	167	111.4	24.5	4.7	Pas.	5		1903	Parkersburg, Oreg	Coos Bay, Oreg.
203713		Ga. s.	Dispatch	8	6	34.5	8.2	3.0	Pas.	0		1906	Marshfield, Oreg	Do.

[1] Formerly *st. p. Fannie.
[2] Formerly st. p. Nellie.
[3] Formerly *st. p. Mary Lacy.
[4] Formerly *st. p. Queen of the Yukon.
[5] Formerly st. s. Emma S. Bradford.
‡ Composite.

MERCHANT STEAM VESSELS OF THE UNITED STATES—Continued.

Official No.	Signal letters.	Rig.	Name of vessel.	Gross tonnage.	Net tonnage.	Length.	Breadth.	Depth.	Service.	Crew.	Indicated horsepower.	When built.	Where built.	Home port (where permanent document issues).
						Feet.	*Feet.*	*Feet.*						
208045	.....	St. s.	Dispatch	46	31	58.0	16.5	7.4	Tow.	3	150	1910	Solomons, Md	Baltimore, Md.
207646	.....	Ga. s.	Dix	15	10	51.1	12.5	3.8	Frt.	1	90	1910	Portland, Oreg	Portland, Oreg.
210538	.....	Ga. s.	Dix	5	5	26.0	5.0	4.0	Pas.	1	12	1912	Clinton, Iowa	Rock Island, Ill.
6889	.....	St. s.	Dixie	12	6	52.0	8.0	3.6	Tow.	3	.....	1875	Norfolk, Va	Washington, D. C.
157604	.....	Ga. s.	Dixie	8	5	35.5	7.7	2.8	Pas.	0	.....	1903	Marshfield, Oreg	Coos Bay, Oreg.
201508	.....	*St. p.	Dixie	72	72	120.4	17.3	3.9	Pas.	16	60	1904	Rome, Ga	Mobile, Ala.
201515	.....	*St. p.	[1] Dixie	50	31	72.6	13.1	4.3	Pas.	3	.....	1904	Omro, Wis	Milwaukee, Wis.
201730	.....	*St. p.	Dixie	85	85	108.0	21.7	3.0	Frt.	11	.....	1904	New Albany, Ind	Chicago, Ill.
201824	.....	Ga. s.	Dixie	13	11	37.2	12.2	4.2	Gys.	2	.....	1905	Brooklyn, N. Y	New York, N. Y.
201924	.....	Ga. s.	Dixie	11	7	41.7	9.5	3.5	Tow.	3	.....	1905	Jacksonville, Fla	Jacksonville, Fla.
202608	.....	St. s.	Dixie	74	50	75.0	18.5	8.6	Tow.	7	280	1905	Madison, Md	Philadelphia, Pa.
202796	.....	*Ga. p.	Dixie	14	14	52.0	12.0	2.4	Fer.	2	15	1906	Brookport, Ill	Paducah, Ky.
202835	.....	Ga. s.	Dixie	5	5	32.6	11.1	2.6	Pas.	1	12	1906	Daytona, Fla	St. Augustine, Fla.
203014	.....	Ga. s.	Dixie	14	14	54.0	10.8	7.8	Pas.	0	.....	1906	Fort Smith, Ark	Memphis, Tenn.
203060	K.V.J.B.	Ga. y.	Dixie	52	35	86.4	13.6	6.7	Yct.	4	.....	1906	Bayonne, N. J	Galveston, Tex.
203073	.....	Ga. s.	Dixie	13	9	40.6	10.0	4.8	Pas.	1	.....	1906	Bellingham, Wash	Pt. Townsend, Wash.
203302	.....	Ga. s.	Dixie	11	11	33.2	12.0	3.8	Frt.	1	.....	1906	Darien, Ga	Brunswick, Ga.
204187	.....	St. s.	Dixie	37	20	60.0	14.0	4.0	Frt.	7	.....	1907	Georgetown, S. C	Georgetown, S. C.
204315	.....	Ga. s.	Dixie	11	6	36.7	12.7	5.3	Frt.	2	.....	1907	Lubec, Me	Lubec, Me.
204430	.....	St. s.	Dixie	26	0	53.4	14.0	5.6	Tow.	3	50	1907	Scranton, Miss	Pensacola, Fla.
204994	.....	Ga. s.	Dixie	28	19	61.9	10.8	6.3	Tow.	1	125	1908	Oakland, Cal	San Francisco, Cal.
205473	.....	Ga. s.	Dixie	8	5	40.0	8.5	2.9	Pas.	1	8	1906	Kitty Hawk, N. C	Elizabeth City, N. C.
205773	.....	Ga. s.	Dixie	10	7	36.6	9.8	4.9	Frt.	1	.....	1908	Newbern, N. C	Newbern, N. C.
205821	.....	Ga. s.	Dixie	6	5	31.1	8.5	3.3	Pas.	2	15	1907	New York, N. Y	New York, N. Y.
208103	.....	*St. p.	Dixie	96	58	89.5	16.0	3.5	Tow.	2	80	1910	Madison, Ind	Louisville, Ky.
208768	.....	Ga. s.	Dixie	14	14	44.0	9.0	4.0	Pas.	1	25	1911	Treadwell, Alaska	Juneau, Alaska.
209979	L.C.B.T.	Ga. y.	Dixie	27	18	64.1	10.5	6.3	Yct.	2	50	1911	Essington, Pa	Philadelphia, Pa.
210690	.....	*Ga. p.	Dixie	14	14	78.6	11.6	2.0	Tow.	2	24	1912	Ravenswood, W. Va	Wheeling, W. Va.
211107	.....	Ga. s.	Dixie	9	6	46.5	16.0	3.0	Pas.	1	50	1912	Palm Beach, Fla	Key West, Fla.
206068	.....	*Ga. p.	Dixie No. 1	6	5	26.1	6.1	1.9	Pas.	1	6	1909	Memphis, Tenn	Memphis, Tenn.
209353	.....	Ga. s.	Dixie Farm	6	5	32.0	10.2	3.5	Frt.	1	9	1911	Charleston, S. C	Charleston, S. C.
203703	.....	Ga. s.	Dixieland	14	9	57.0	20.0	2.8	Fer.	3	.....	1906	Jacksonville, Fla	Jacksonville, Fla.
210222	.....	Ga. s.	Dixie Queen	25	17	53.4	17.3	3.6	Frt.	2	60	1912	Bellingham, Wash	Pt. Townsend, Wash.
205192	.....	Ga. s.	Dixland	11	7	41.0	10.7	3.1	Fsh.	2	30	1908	Hadlock, Wash	Seattle, Wash.
207266	.....	Ga. s.	Dixon	8	8	37.8	7.6	3.0	Pas.	1	20	1910	Clinton, Iowa	Rock Island, Ill.
208361	.....	Ga. s.	Dixon's No. 7	11	7	42.6	11.0	4.7	Frt.	1	65	1911	Stockton, Cal	San Francisco, Cal.
210597	.....	Ga. s.	†Doc	7	7	38.0	8.0	2.6	Pas.	1	20	1912	Burlington, Iowa	Burlington, Iowa.
157249	.....	Ga. s.	Doctor	14	7	42.0	10.5	4.8	Frt.	3	.....	1889	New York, N. Y	Eastport, Me.
157615	.....	St. s.	Doctor	20	15	56.5	13.5	5.6	Fsh.	8	.....	1901	Erie, Pa	Erie, Pa.
157559	.....	Ga. s.	Doctor Lykes	89	75	109.5	22.1	6.3	Pas.	5	.....	1899	Tampa, Fla	Key West, Fla.
157011	.....	St. s.	Dr. David Kennedy	16	10	46.1	13.1	4.3	Tow.	4	.....	1880	Rondout, N. Y	Albany, N. Y.
6679	.....	*St. p.	Dr. Frederick Hill	160	160	140.4	36.8	4.3	Fer.	5	367	1870	Metropolis, Ill	St. Louis, Mo.
201651	.....	St. s.	Dr. Geo. J. Moser	77	52	69.7	20.7	9.0	Tow.	5	.....	1904	Tottenville, N. Y	New York, N. Y.
6637	.....	St. s.	Dr. S. N. Briggs	22	11	57.0	14.5	5.8	Tow.	3	50	1869	Philadelphia, Pa	New London, Conn.
209083	.....	Ga. p.	Dodge	14	12	57.2	16.6	1.8	Fer.	1	8	1909	Ashland City, Tenn	Nashville, Tenn.
208969	.....	Ga. s.	Dodger	6	6	26.4	8.2	3.0	Fsh.	1	6	1905	Sturgeon Bay, Wis	Milwaukee, Wis.
211227	.....	Ga. y.	Dodger II	29	19	75.7	10.2	5.9	Yct.	4	240	1913	New York, N. Y	New York, N. Y.
209008	.....	Ga. s.	Dogfish	82	64	87.3	23.2	5.2	Frt.	3	48	1911	Calais, Me	Calais, Me.
209482	.....	Ga. y.	Dohema	16	14	39.9	10.8	3.9	Yct.	2	30	1911	Morehead City, N. C	Beaufort, N. C.
210762	.....	Ga. y.	Dohema, jr	23	21	52.3	12.0	5.8	Yct.	3	75	1912	Greenwich, Conn	New York, N. Y.
157231	.....	Ga. s.	Dola Lawson	15	8	57.2	14.7	3.6	Oys.	1	.....	1888	Oriole, Md	Newport News, Va.
95598	.....	Ga. s.	[2] Dolauradora	33	29	50.2	18.3	7.0	Pas.	2	.....	1880	Mystic, Conn	Bridgeport, Conn.
206074	.....	Ga. s.	Doll	10	8	32.7	9.4	4.8	Pas.	2	8	1908	Brooklyn, N. Y	New York, N. Y.
206589	.....	Ga. s.	Dollie O	11	7	49.6	12.7	3.7	Tow.	2	50	1909	South Jacksonville, Fla	Jacksonville, Fla.
200992	.....	*Ga. p.	Dolly	5	5	35.0	9.3	2.0	Msc.	1	.....	1904	Oquawka, Ill	Burlington, Iowa.
204378	.....	Ga. y.	Doloma	43	29	65.9	14.0	6.6	Yct.	2	.....	1907	Spring Lake, Mich	Grand Haven, Mich.
210110	.....	Ga. y.	Dolph II	38	26	55.0	13.6	6.8	Yct.	2	50	1912	Port Clinton, Ohio	Rochester, N. Y.
6726	.....	Ga. s.	Dolphin	15	13	48.0	16.0	4.0	Pas.	1	.....	1871	Patchogue, N. Y	Patchogue, N. Y.
92543	K.L.S.P.	St. y.	[3] DOLPHIN	74	42	100.2	16.1	8.2	Yct.	5	.....	1893	Wilmington, Del	Chicago, Ill.
106938	K.L.H.D.	St. s.	[4] DOLPHIN ⊙	824	498	213.0	32.0	15.0	Pas.	60	1,500	1892	Wilmington, Del	Pt. Townsend, Wash.
155278	.....	Ga. s.	[5] Dolphin	82	68	86.0	24.0	6.6	Drg.	6	.....	1895	Gibraltar, Mich	Grand Haven, Mich.
157183	.....	St. s.	Dolphin	149	88	87.5	22.4	8.7	Tow.	[6]8	.....	1886	Astoria, Oreg	Juneau, Alaska.
157421	.....	Ga. s.	Dolphin	10	5	39.6	11.6	3.7	Pas.	2	.....	1894	Santa Barbara, Cal	San Diego, Cal.
157448	.....	St. s.	Dolphin	47	32	69.8	17.3	6.8	Tow.	4	.....	1896	Brooklyn, N. Y	Lubec, Me.
157567	.....	St. s.	DOLPHIN	62	32	69.5	15.5	9.5	Tow.	5	.....	1900	Seattle, Wash	Pt. Townsend, Wash.
157688	.....	Ga. s.	Dolphin	6	5	44.0	11.4	2.9	Fsh.	1	.....	1903	Pocomoke City, Md	Cape Charles, Va.
157691	.....	Ga. s.	Dolphin	6	6	24.5	11.6	3.7	Fsh.	1	.....	1903	Osterville, Mass	Chatham, Mass.
157702	.....	Ga. s.	Dolphin	7	7	37.6	10.6	2.4	Msc.	1	10	1903	Morehead City, N. C	Beaufort, N. C.
202944	.....	Ga. s.	Dolphin	12	7	42.0	10.9	3.5	Fsh.	5	18	1906	East Boothbay, Me	Gloucester, Mass.
203259	.....	Ga. s.	Dolphin	7	7	30.0	7.0	3.5	Fer.	1	.....	1906	Clinton, Iowa	Rock Island, Ill.
203272	.....	Ga. y.	[6] Dolphin	24	21	45.5	12.3	5.0	Yct.	2	.....	1906	Saco, Me	Charleston, S. C.
203386	.....	Ga. s.	Dolphin	11	7	35.0	11.7	3.8	Pas.	1	.....	1906	Ballard, Wash	Pt. Townsend, Wash.

[1] Formerly st. p. {a Marie. b Nellie.

[2] Formerly slp. y. {a Henry Butler. b Venitzia.

[3] Formerly st. y. {a Marietta. b Judge. c Albatross. d Rebemar.

† Yachting, exempt.

[4] Formerly st. s. {a Al Foster. b The Foster.

[5] Formerly schooner Oak Leaf.

[6] Formerly ga. y. Dorothy.

MERCHANT **STEAM** VESSELS OF THE UNITED STATES—Continued.

Official No.	Signal letters.	Rig.	Name of vessel.	Gross tonnage.	Net tonnage.	Length.	Breadth.	Depth.	Service.	Crew.	Indicated horsepower.	When built.	Where built.	Home port (where permanent document issues).
						Feet.	*Feet.*	*Feet.*						
204794	.....	Ga. s.	Dolphin.....	16	11	45.0	12.1	4.1	Fsh.	3	.....	1907	Tacoma, Wash.....	Tacoma, Wash.
205187	.....	Ga. s.	Dolphin.....	9	6	35.7	12.0	3.0	Tow.	2	45	1908	Alameda, Cal.....	San Francisco, Cal.
205112	.....	St. s.	Dolphin.....	176	86	128.0	19.7	9.4	Oys.	26	200	1908	Pocomoke City, Md.....	Tappahannock, Va.
206126	.....	Ga. s.	Dolphin.....	11	10	31.2	10.4	4.2	Fsh.	3	16	1903	Racine, Wis.....	Milwaukee, Wis.
206254	.....	Ga. s.	Dolphin.....	14	10	42.9	11.5	4.0	Tow.	3	50	1909	Clinton, Wash.....	Pt. Townsend, Wash.
207318	.....	Ga. s.	Dolphin.....	7	6	32.0	8.2	3.3	Pas.	6	20	1908	Ludington, Mich.....	Grand Haven, Mich.
207983	.....	Ga. s.	Dolphin.....	11	7	35.3	11.0	5.6	Fsh.	4	16	1910	Seattle, Wash.....	Wrangell, Alaska.
208163	.....	Ga. s.	Dolphin.....	14	12	37.2	13.8	5.1	Pas.	1	10	1910	Jacksonville, Fla.....	Key West, Fla.
208611	.....	Ga. s.	Dolphin.....	19	13	41.0	13.5	5.0	Fsh.	5	23	1911	Seattle, Wash.....	Pt. Townsend, Wash.
208962	.....	Ga. s.	Dolphin.....	6	5	30.8	10.8	3.4	Fsh.	1	10	1911	Greenport, N. Y.....	Greenport, N. Y.
208988	.....	St. s.	Dolphin.....	13	9	43.2	12.0	4.0	Tow.	2	30	1911	Hoquiam, Wash.....	Pt. Townsend, Wash.
209166	.....	Ga. s.	Dolphin.....	25	13	64.9	11.3	4.1	Pas.	2	56	1911	Hog Island, Nueces Co., Tex.	Corpus Christi, Tex.
208853	.....	Ga. s.	Dolphin No. 2.....	12	8	46.9	10.1	4.5	Tow.	1	60	1911	Alameda, Cal.....	San Francisco, Cal.
157476	.....	*St. p.	Dolphin No. 3.....	564	355	155.0	32.0	5.0	Tow.	19	899	1897	Jeffersonville, Ind.....	Memphis, Tenn.
157619	.....	St. s.	Don.....	11	8	44.0	12.0	4.5	Fsh.	6	.....	1901	Erie, Pa.....	Erie, Pa.
206782	.....	Ga. s.	Don.....	11	7	36.9	8.6	2.7	Tow.	2	24	1909	Mount Dora, Fla.....	Jacksonville, Fla.
207517	.....	Ga. s.	Don.....	14	10	42.5	13.8	3.7	Wat.	2	15	1910	Jacksonville, Fla.....	Do.
210225	.....	Ga. s.	Don-Mar.....	9	6	44.0	11.6	3.2	Fsh.	1	60	1910	Port Clinton, Ohio.....	Toledo, Ohio.
205741	.....	St. s.	Donald E.....	5	5	31.3	8.3	3.8	Pas.	1	12	1904	Portage Entry, Mich.....	Marquette, Mich.
157393	.....	Ga. s.	Doncaster.....	22	15	52.0	15.3	6.2	Fsh.	6	.....	1894	Tacoma, Wash.....	Seattle, Wash.
208539	.....	Ga. s.	Donna.....	9	8	29.0	8.0	3.1	Fsh.	2	8	1904	Manitowoc, Wis.....	Milwaukee, Wis.
208951	.....	Ga. s.	Doodlebug.....	18	16	49.2	11.1	2.5	Pas.	1	24	1907	St. Louis, Mo.....	St. Louis, Mo.
209966	.....	Ga. s.	Doodle Bug.....	9	6	37.0	9.0	4.5	Pas.	2	10	1907	Wallisville, Tex.....	Houston, Tex.
211049	.....	Ga. s.	Dootsie.....	7	5	30.5	9.6	3.6	Fsh.	1	10	1913	Seattle, Wash.....	Seattle, Wash.
157619	.....	Ga. y.	DOOZIE.....	47	27	80.0	13.0	3.6	Yct.	5	.....	1901	Racine, Wis.....	Chicago, Ill.
157000	.....	St. s.	Dora.....⊙	320	217	112.0	27.2	13.2	Pas.	13	80	1880	San Francisco, Cal.....	Pt. Townsend, Wash.
157242	.....	Ga. s.	Dora.....	6	5	31.0	12.5	4.0	Fsh.	1	.....	1886	Hyannis, Mass.....	Hyannis, Mass.
201107	.....	Ga. s.	Dora.....	13	10	43.9	12.5	4.4	Pas.	1	.....	1904	Hoboken, N. J.....	New York, N. Y.
207034	.....	Ga. s.	Dora.....	9	8	28.0	8.6	3.7	Fsh.	2	10	1907	Grand Haven, Mich.....	Grand Haven, Mich.
208076	.....	*St. p.	Dora.....	77	64	70.3	15.8	4.1	Pas.	2	55	1910	Randolph, Oreg.....	Coos Bay, Oreg.
208686	.....	Ga. s.	Dora.....	8	5	32.5	10.2	2.5	Fsh.	5	9	1911	Seattle, Wash.....	Pt. Townsend, Wash.
208938	.....	Ga. s.	Dora.....	6	5	24.2	7.6	3.2	Fsh.	2	6	1903	Green Bay, Wis.....	Milwaukee, Wis.
211063	.....	*Ga. p.	Dora.....	5	5	45.0	8.5	1.8	Frt.	5	8	1912	Quicksand, Ky.....	Louisville, Ky.
210811	.....	Ga. s.	DORAETTA.....	8	7	31.6	7.5	2.8	Pas.	1	25	1912	Grafton, Ill.....	St. Louis, Mo.
202898	.....	*Ga. p.	Dora Clark.....	14	14	50.0	12.0	2.8	Pas.	1	.....	1906	Shawneetown, Ill.....	Evansville, Ind.
209544	.....	Ga. s.	Dora H.....	22	15	43.0	13.5	5.2	Fsh.	2	65	1912	Seattle, Wash.....	Seattle, Wash.
210382	.....	Ga. s.	Dora R.....	6	5	31.0	12.2	3.0	Pas.	1	15	1911	East Rockaway, N. Y....	Patchogue, N. Y.
157365	.....	Ga. s.	Dora Rasmussen.....	10	9	46.0	14.5	3.8	Frt.	2	.....	1893	Pocomoke City, Md.....	Crisfield, Md.
6946	.....	Ga. s.	Dora Wicks.....	6	6	32.5	12.6	2.9	Frt.	2	.....	1877	Patchogue, N. Y.....	Norfolk, Va.
209637	.....	*Ga. p.	Doran.....	7	7	45.5	11.8	2.4	Tow.	2	25	1912	Bridgeport, Ala.....	Chattanooga, Tenn.
203171	.....	*Ga. p.	Dorance.....	12	9	54.0	9.7	3.5	Tow.	4	14	1906	Vicksburg, Miss.....	Vicksburg, Miss.
157600	.....	Ga. s.	Dorcas.....	28	14	53.4	18.0	6.6	Fsh.	8	.....	1901	Essex, Mass.....	Portland, Me.
200421	.....	*Ga. p.	Dorcas Bowman.....	53	40	83.0	14.5	1.5	Tow.	8	.....	1903	Grayville, Ill.....	Evansville, Ind.
157238	K.G.D.Q.	St. s.	*Dorchester*.....⊙	2,537	1,875	261.0	40.0	15.3	Pas.	38	1,500	1889	Wilmington, Del.....	Baltimore, Md.
210650	.....	St. p.	DORCHESTER.....	1,085	580	192.0	36.2	10.2	Pas.	56	1,000	1912	Sparrow Point, Md.....	Do.
205556	.....	Ga. s.	Doreen.....	14	12	61.0	13.4	4.1	Pas.	3	.....	1908	Dexter, N. Y.....	Cape Vincent, N. Y.
201406	.....	Ga. s.	Doris.....	15	9	53.0	12.8	5.5	Frt.	2	.....	1904	Roque Bluff, Me.....	Eastport, Me.
205272	K.W.Q.B.	St. s.	Doris.....	725	425	178.5	40.0	13.3	Pas.	10	.....	1908	Raymond, Wash.....	San Francisco, Cal.
205374	.....	Ga. s.	Doris.....	7	7	43.7	9.9	2.1	Pas.	1	12	1908	Tuckerton, N. J.....	Tuckerton, N. J.
209953	.....	Ga. s.	Doris.....	10	9	32.7	11.1	2.3	Msc.	2	.....	1909	Valona, Ga.....	Savannah, Ga.
209033	.....	*Ga. p.	Doris M.....	10	6	34.2	8.9	2.6	Pas.	1	8	1911	Pine Bluff, Ark.....	Memphis, Tenn.
115260	.....	Ga. s.	[1] Doris and Pearl.....	19	11	49.4	14.9	4.8	Frt.	2	.....	1874	Bristol, Me.....	Eastport, Me.
205595	.....	Ga. s.	Dork.....	11	9	37.0	9.0	3.6	Pas.	1	14	1906	Atlantic City, N. J.....	Somers Point, N. J.
206203	L.B.C.V.	Ga. y.	[2] Dormarbea.....	52	45	79.4	14.4	6.6	Ycl.	4	60	1909	New York, N. Y.....	Boston, Mass.
203688	.....	Ga. s.	Dorotha M.....	7	7	31.6	13.3	3.0	Pas.	1	.....	1906	Double Bayou, Tex.....	Galveston, Tex.
116413	.....	St. s.	[3] Dorothy.....	74	57	72.6	16.2	6.0	Pas.	5	.....	1891	Westerly, R. I.....	Brunswick, Ga.
157505	.....	*St. p.	Dorothy.....	126	62	75.3	21.0	3.8	Frt.	7	.....	1898	Seattle, Wash.....	Tacoma, Wash.
157569	.....	Ga. s.	Dorothy.....	11	7	37.0	10.3	3.5	Pas.	3	65	1900	San Francisco, Cal.....	Nome, Alaska.
157605	.....	St. s.	DOROTHY.....	90	62	72.4	16.7	5.0	Pas.	4	.....	1901	Buffalo, N. Y.....	Buffalo, N. Y.
157621	.....	St. s.	Dorothy.....	33	22	71.5	15.6	6.2	Pas.	6	.....	1901	Scranton, Miss.....	Galveston, Tex.
157692	K.R.S.Q.	St. s.	[4] DOROTHY.....	2,214	1,629	284.2	42.2	19.3	Frt.	27	850	1898	West Hartlepool, Eng...	New York, N. Y.
200176	.....	St. p.	[5] *Dorothy*.....	30	19	82.9	12.7	3.6	Tow.	6	.....	1882	Carondelet, Mo.....	St. Joseph, Mo.
201220	.....	St. y.	Dorothy.....	25	17	47.7	13.8	5.3	Yct.	2	40	1904	Clinton, Conn.....	New Haven, Conn.
201397	K.T.J.Q.	St. s.	[6] DOROTHY.....	505	287	147.0	24.8	16.8	Frt.	17	.....	1891	Bergen, Norway.....	Wilmington, Del.
202081	.....	Ga. s.	Dorothy.....	14	8	50.6	11.4	7.0	Msc.	2	16	1902	Tottenville, N. Y.....	Cape Charles, Va.
205607	.....	Ga. s.	Dorothy.....	10	9	31.5	13.3	4.4	Pas.	2	12	1893	Brooklyn, N. Y.....	New York, N. Y.
205822	.....	Ga. s.	Dorothy.....	14	7	50.0	12.0	6.5	Fsh.	1	50	1908	Elizabeth City, N. C.....	Charleston, S. C.
206579	.....	*St. p.	Dorothy.....	57	57	80.6	22.0	3.9	Fer.	4	60	1909	Boonville, Mo.....	Kansas City, Mo.
206637	.....	Ga. s.	Dorothy.....	9	8	35.0	10.5	4.3	Pas.	1	14	1909	Friendship, Me.....	Boston, Mass.
207178	.....	*Ga. p.	Dorothy.....	21	21	46.0	15.7	3.3	Frt.	1	15	1910	Madisonville, La.....	Port Arthur, Tex.
208200	.....	Ga. s.	Dorothy.....	6	6	30.1	9.6	2.5	Pas.	1	16	1910	Terminal Island, Cal.....	Los Angeles, Cal.
208583	.....	Ga. s.	Dorothy.....	7	6	25.3	8.5	3.0	Fsh.	2	10	1910	Leland, Mich.....	Grand Haven, Mich.
210738	.....	Ga. s.	Dorothy.....	5	5	27.5	8.4	3.6	Fsh.	1	15	1910	Little Suamico, Wis.....	Milwaukee, Wis.

[1] Formerly ga. s. Sina Shore.

[2] Formerly ga. y. (a Reomar. b Natchez.)

[3] Formerly st. s. (a Surf City. b Pauline.)

[4] Formerly British st. Wilsters.

[5] Formerly U. S. Eng. *st. p. Melusina.

[6] Formerly Norwegian st. s. Iberia.

MERCHANT **STEAM** VESSELS OF THE UNITED STATES—Continued.

Official No.	Signal letters.	Rig.	Name of vessel.	Gross tonnage.	Net tonnage.	Length.	Breadth.	Depth.	Service.	Crew.	Indicated horsepower.	When built.	Where built.	Home port (where permanent document issues).
						Feet.	*Feet.*	*Feet.*						
210855	.....	Ga. s.	Dorothy	10	6	45.0	11.0	4.4	Pas.	2	40	1912	New Orleans, La	New Orleans, La.
207161	.....	Ga. s.	Dorothy A	9	8	28.0	9.6	3.6	Fsh.	2	14	1906	Two Rivers, Wis	Milwaukee, Wis.
206513	.....	Ga. y.	Dorothy B	17	14	55.0	10.1	5.1	Yct.	1	60	1907	New York, N. Y	New York, N. Y.
121029	.....	*St. p.	[1] Dorothy Barrett	391	246	160.0	29.0	4.5	Tow.	19	420	1896	Pittsburgh, Pa	Cincinnati, Ohio.
126597	K. G. P. Q.	St. s.	[2] *Dorothy Bradford* ⊙	1,746	1,197	228.9	38.0	22.0	Pas.	30	1,453	1889	Philadelphia, Pa	Boston, Mass.
206508	.....	Ga. s.	Dorothy D	9	7	36.0	10.6	4.5	Fsh.	1	15	1909	Yarmouth, Me	Portland, Me.
209078	L. C. D. R.	Ga. y.	Dorothy G	24	16	48.0	12.0	6.0	Yct.	1	85	1911	Cambridge, Mass	Boston, Mass.
202950	.....	Ga. s.	Dorothy H	9	6	35.6	10.3	3.2	Pas.	1	.....	1906	Astoria, Oreg	Astoria, Oreg.
210484	.....	Ga. s.	Dorothy H	41	25	58.0	21.6	5.2	Frt.	2	75	1912	Millville, N. J	Bridgeton, N. J.
205804	.....	Ga. s.	Dorothy K	10	9	39.8	9.4	3.8	Pas.	1	10	1908	Northport, Mich	Grand Haven, Mich.
209477	.....	Ga. s.	Dorothy R	7	7	28.4	8.4	3.4	Fsh.	2	8	1906	Bay Settlement, Wis	Milwaukee, Wis.
157416	.....	Ga. s.	Dorothy T	7	7	24.8	12.0	3.6	Fsh.	1	.....	1895	New Bedford, Mass	New Bedford, Mass.
157485	.....	St. s.	Dorothy F. Wacker	221	128	129.2	23.8	10.8	Fsh.	27	450	1897	Pocomoke City, Md	Tappahannock, Va.
203146	.....	Ga. s.	Dorris	9	6	37.5	11.5	4.0	Wat.	2	.....	1906	South Portland, Me	Portland, Me.
208679	.....	Ga. s.	Dorris	8	5	34.5	8.4	3.9	Frt.	1	12	1911	Wit, N. C	Beaufort, N. C.
157648	.....	Ga. y.	Dort	20	20	49.0	15.3	3.6	Yct.	1	.....	1897	New York, N. Y	Annapolis, Md.
156613	K. R. C. D.	Ga. s.	Dorwinna	14	10	46.7	12.4	5.7	Frt.	1	.....	1901	.....do	New York, N. Y.
157289	.....	St. s.	Dot	6	5	36.4	7.9	3.0	Msc.	1	.....	1891	Berwick, La	Brashear, La.
200696	.....	Ga. s.	Dot	7	6	35.4	12.2	2.6	Pas.	1	.....	1904	Belle Isle, La	Houston, Tex.
206168	.....	Ga. s.	Dots	14	10	44.1	10.0	3.1	Tow.	3	36	1909	Lake Charles, La	Brashear, La.
209373	.....	Ga. s.	Dott	8	5	35.4	11.2	3.8	Frt.	1	35	1909	Black Diamond, Cal	San Francisco, Cal.
205172	.....	*Ga. p.	Double Trouble	79	68	107.2	21.3	4.6	Frt.	2	40	1908	Westwego, La	Brashear, La.
157064	.....	St. s.	Douglas	230	123	120.2	22.9	8.7	Frt.	8	250	1882	Saugatuck, Mich	Detroit, Mich.
202472	.....	Ga. s.	Douglas	8	7	36.0	14.[illegible]	2.8	Msc.	2	.....	1905	Mon Louis Island, Ala	Mobile, Ala.
207791	.....	Ga. s.	Douglas	10	10	41.0	10.5	3.5	Pas.	2	30	1905	Saugatuck, Mich	Grand Haven, Mich.
210164	.....	Ga. p.	Douglas	31	19	30.0	10.5	3.5	Msc.	4	20	1911	.....do	Do.
76075	.....	St. s.	[3] *Douglas Alexander*	248	168	109.0	22.0	7.0	Frt.	8	109	1879	Philadelphia, Pa	New York, N. Y.
157589	.....	*St. p.	Douglas Hall	122	122	127.5	27.2	4.3	Tow.	11	350	1900	Cincinnati, Ohio	Cincinnati, Ohio.
207643	.....	*Ga. p.	Douglass II	13	11	54.0	12.3	2.8	Frt.	1	15	1910	Cedar Bayou, Tex	Houston, Tex.
211100	.....	*Ga. p.	Douglass III	27	23	62.8	14.8	3.7	Pas.	3	4	1913	.....do	Do.
157552	.....	St. s.	DOUGLASS HOUGHTON	5,332	4,034	456.0	50.0	24.2	Frt.	30	2,300	1899	Cleveland, Ohio	Duluth, Minn.
205104	.....	Ga. s.	Doushka	14	12	45.0	11.5	4.2	Pas.	2	24	1907	Brigantine, N. J	Somers Point, N. J.
145547	.....	St. s.	[4] Dove	85	58	74.5	17.0	5.1	Pas.	4	.....	1889	Portland, Oreg	Tacoma, Wash.
157327	.....	Ga. s.	Dove	6	5	26.5	11.9	3.9	Msc.	2	.....	1875	Newport, R. I	Providence, R. I.
206142	.....	Ga. s.	Dovo	8	5	33.0	10.0	3.5	Frt.	1	20	1909	Edison, Wash	Pt. Townsend, Wash.
8668	.....	St. s.	[5] Dover	51	25	80.0	18.0	7.6	Tow.	5	.....	1870	New Brunswick, N. J	New York, N. Y.
157318	.....	*St. p.	Dover	244	191	150.0	33.5	3.5	Pas.	30	160	1891	Sacramento, Cal	San Francisco, Cal.
202405	.....	St. s.	Downer	65	44	64.7	19.0	8.0	Tow.	4	.....	1905	Tottenville, N. Y	New York, N. Y.
206913	.....	St. s.	Downer VIII	64	43	62.0	18.5	8.1	Tow.	4	300	1909	....do	Do.
208991	.....	St. s.	Downer IX	70	48	65.3	19.7	8.1	Tow.	5	150	1911	....do	Do.
209256	.....	St. s.	Downer X	69	47	65.4	19.7	8.1	Tow.	4	150	1911	....do	Do.
6103	.....	St. s.	Dragon	28	14	62.6	14.7	6.0	Tow.	3	.....	1866	Buffalo, N. Y	Grand Haven, Mich.
203290	.....	Ga. s.	Dragon	12	8	49.8	8.2	2.8	Pas.	2	.....	1906	Seattle, Wash	Tacoma, Wash.
204446	.....	Ga. y.	Dragon	19	16	50.6	13.2	3.8	Yct.	2	20	1907	Tottenville, N. Y	Kansas City, Mo.
203881	.....	Ga. s.	Drake	10	7	29.0	11.7	2.6	Frt.	2	.....	1907	James Island, S. C	Charleston, S. C.
206205	.....	Ga. s.	Drake	7	6	26.0	8.1	2.4	Fsh.	2	10	1904	High Island, Mich	Grand Haven, Mich.
205583	.....	Ga. s.	Drayton	13	9	44.6	14.2	3.8	Fsh.	1	20	1908	Eliza Island, Wash	Pt. Townsend, Wash.
157031	.....	St. s.	Dreadnaught	31	15	69.8	15.4	6.0	Tow.	5	.....	1881	Cleveland, Ohio	Duluth, Minn.
157252	.....	Ga. s.	Dreadnought	11	11	36.0	14.6	4.3	Pas.	1	.....	1889	Bellport, N. Y	Somers Point, N. J.
210356	L. C. M. V.	Ga. y.	Dream	14	9	37.5	9.1	7.2	Yct.	1	18	1912	Atlantic City, N. J	Philadelphia, Pa.
157667	.....	Ga. s.	Dreamer	8	7	37.5	12.2	5.4	Fsh.	1	.....	1902	Bremen, Me	Castine, Me.
211212	.....	Ga. s.	Dream Girl	10	7	36.5	9.3	5.5	Pas.	1	20	1913	St. Louis, Mo	St. Louis, Mo.
110352	.....	St. p.	[6] *Dreamland*	1,285	978	272.9	37.0	10.8	Pas.	29	1,997	1878	Wilmington, Del	Baltimore, Md.
157504	.....	*St. p.	Dredger No. 1	282	222	100.0	26.2	6.7	Frt.	6	64	1898	Portland, Oreg	Pt. Townsend, Wash.
106692	.....	St. s.	[7] Dresden	99	49	76.2	18.5	9.6	Tow.	7	.....	1889	Gloucester, Mass	Boston, Mass.
201072	.....	St. s.	Dresden	30	18	61.0	10.6	5.8	Frt.	2	.....	1899	Clemons, N. Y	Plattsburg, N. Y.
157333	.....	Ga. s.	Drift	6	6	31.8	11.6	3.7	Pas.	2	.....	1891	Red Bluff, Tex	Galveston, Tex.
206432	.....	Ga. s.	Drift	8	5	37.0	10.0	2.3	Tow.	1	12	1909	Everett, Wash	Pt. Townsend, Wash.
210797	.....	*Ga. p.	Driftwood	25	22	52.8	12.0	2.9	Pas.	2	50	1912	St. Louis, Mo	St. Louis, Mo.
209834	.....	Ga. s.	Driva	35	23	56.1	15.9	6.5	Fsh.	6	80	1912	Tacoma, Wash	Tacoma, Wash.
206860	.....	Ga. y.	Drone	26	23	41.6	13.8	7.0	Yct.	2	10	1909	New Rochelle, N. Y	New York, N. Y.
157281	.....	Ga. s.	Drucilla	9	6	51.0	14.0	3.2	Frt.	6	.....	1890	Somerset County, Md	Annapolis, Md.
6955	.....	St. s.	Drusilla M. Cox	38	19	58.7	16.2	6.6	Tow.	4	.....	1878	Philadelphia, Pa	New York, N. Y.
203264	.....	Ga. y.	[8] Dryad	16	16	38.0	12.9	5.7	Yct.	2	.....	1906	Manitowoc, Wis	Chicago, Ill.
126733	.....	Ga. s.	[9] Duane	14	13	41.3	14.3	4.5	Msc.	2	.....	1890	Tottenville, N. Y	New York, N. Y.
157113	.....	St. s.	Du Bois	136	107	95.0	17.8	9.0	Cnl.	5	65	1883	Buffalo, N. Y	Buffalo, N. Y.
157626	K. R. F. J.	St. s.	Dubois	223	151	105.4	25.4	12.0	Tow.	9	450	1901	Tottenville, N. Y	New York, N. Y.
205205	.....	*St. p.	Dubuque	747	747	256.6	50.7	6.2	Pas.	6	858	1908	Dubuque, Iowa	Rock Island, Ill.
111080	K. M. H. C.	St. y.	[10] Duchess	55	33	99.5	13.3	8.0	Yct.	7	.....	1895	Braintree, Mass	New York, N. Y.
140891	.....	St. s.	[11] Duchess	30	24	68.0	13.8	5.6	Fsh.	7	.....	1887	Geneva, N. Y	Port Huron, Mich.
141490	.....	Ga. s.	[12] Duchess	16	12	46.0	10.4	3.1	Frt.	1	.....	1897	Chicago, Ill	Memphis, Tenn.
157599	.....	St. s.	Duchess	7	5	37.0	8.2	3.0	Msc.	10	.....	1901	Peoria, Ill	Peoria, Ill.

[1] Formerly *st. p. Fred Hartweg.
[2] Formerly st. s. Charlotte.
[3] Formerly st. s. John E. Tygert.
[4] Formerly st. s. Typhoon.
[5] Formerly st. s. Edmund L. Levy.
[6] Formerly st. p. {a Republic. b Cape May.
[7] Formerly st. s. A. W. Chesterton.
[8] Formerly sch. Sea Gem.
[9] Formerly sloop Chief.
[10] Formerly st. y. {a Rajah. b Marcella.
[11] Formerly st. s. Loretta Englesbe.
[12] Formerly st. s. La Tosca.

MERCHANT STEAM VESSELS OF THE UNITED STATES—Continued.

Official No.	Signal letters.	Rig.	Name of vessel.	Gross tonnage.	Net tonnage.	Length.	Breadth.	Depth.	Service.	Crew.	Indicated horsepower.	When built.	Where built.	Home port (where permanent document issues).
						Feet.	*Feet.*	*Feet.*						
206043	.....	Ga. s.	Duchess	69	45	79.7	15.6	8.4	Pas.	4	150	1909	Oakland, Cal.	San Francisco, Cal.
205277	.....	Ga. s.	Duckland	10	7	42.0	9.0	4.0	Fsh.	2	.....	1908	Wrangell, Alaska	Wrangell, Alaska.
202853	.....	St. s.	[1] Dudly	12	9	50.0	9.0	3.0	Pas.	2	.....	1906	Georgetown, S. C.	Georgetown, S. C.
205728	.....	*St. p.	Duffy	98	98	118.1	24.8	4.0	Tow.	6	396	1909	Marietta, Ohio	Louisville, Ky.
210511	.....	Ga. s.	Duke	10	8	36.8	8.6	3.4	Fsh.	1	14	1912	Metlakatla, Alaska	Ketchikan, Alaska.
157654	.....	Ga. s.	Dulcena	14	10	45.0	12.4	3.8	Frt.	1	.....	1902	Cedar Bayou, Tex.	Houston, Tex.
200593	.....	St. s.	DULUTH	4,623	3,785	381.6	50.2	26.0	Frt.	23	1,500	1903	Chicago, Ill.	Buffalo, N. Y.
157215	.....	St. s.	Dumpling	16	8	37.4	11.2	4.2	Tow.	2	.....	1887	Fall River, Mass.	Boston, Mass.
157404	.....	St. s.	Dunbar	23	21	67.3	14.6	4.8	Msc.	5	.....	1894	Peoria, Ill.	Peoria, Ill.
157096	.....	St. s.	Duncan City	179	89	104.4	18.5	9.3	Tow.	5	250	1883	Manitowoc, Wis.	Chicago, Ill.
157127	.....	St. s.	Duncan Robertson	37	23	62.5	15.6	6.8	Tow.	4	.....	1884	Grand Haven, Mich	Duluth, Minn.
209591	.....	Ga. s.	Dundas	12	8	33.0	11.5	4.5	Fsh.	1	10	1912	Seattle, Wash.	Pt. Townsend, Wash.
207694	.....	St. s.	DUNKIRK	71	37	68.7	17.0	11.0	Tow.	5	250	1910	Cleveland, Ohio	Duluth, Minn.
207966	.....	St. s.	DUNKIRK	41	28	65.4	16.0	6.0	Fsh.	6	125	1910	Dunkirk, N. Y.	Dunkirk, N. Y.
200635	.....	*St. p.	Duplin	59	37	69.3	20.5	3.8	Pas.	9	.....	1904	Chinquapin, N. C.	Wilmington, N. C.
208722	.....	Ga. s.	Dupont	40	27	52.6	16.0	7.2	Frt.	2	30	1911	Manitou, Wash.	Seattle, Wash.
95967	.....	*St. p.	[2] Duquesne	622	622	213.2	34.3	5.6	Tow.	33	1,420	1887	Cincinnati, Ohio	Pittsburgh, Pa.
157418	K. M. F. T.	St. y.	Duquesne	82	41	119.6	15.7	8.9	Yct.	11	.....	1895	Bristol, R. I.	St. Louis, Mo.
202727	.....	*St. p.	Dura	22	22	60.0	14.5	3.5	Mso.	4	.....	1905	Deweyville, Tex.	Port Arthur, Tex.
206706	.....	Ga. s.	Duro 4	7	6	39.4	7.4	3.4	Pas.	2	22	1909	St. Joseph, Mich.	St. Louis, Mo.
157522	.....	*St. p.	Dusty Diamond	101	86	75.0	17.0	4.0	Frt.	15	.....	1898	St. Michael, Alaska	St. Michael, Alaska.
157301	.....	St. s.	*Dutchess*	21	10	46.0	13.0	5.4	Tow.	2	.....	1891	Newburgh, N. Y.	Albany, N. Y.
207745	.....	St. s.	DUTCHESS	596	405	134.9	56.0	14.0	Fer.	5	700	1910	.....do	Do.
201345	.....	St. s.	Duval	348	316	112.0	40.5	10.0	Fer.	12	200	1904	Jacksonville, Fla	Jacksonville Fla.
208453	.....	Ga. s.	Dux	7	6	34.2	11.7	2.8	Fsh.	1	12	1910	Patchogue, N. Y.	Patchogue, N. Y.
157456	.....	Ga. s.	Duxbury	47	25	61.5	19.0	5.1	Pas.	8	.....	1896	Benicia, Cal.	Nome, Alaska.
			E.											
136542	.....	*St. p.	E. Douglas	93	93	112.0	24.0	4.0	Tow.	25	.....	1896	Wabasha, Minn.	Mobile, Ala.
136105	.....	Ga. s.	E. Glennan	8	7	40.8	12.9	2.9	Msc.	2	.....	1889	Biloxi, Miss.	Do.
136012	.....	Ga. s.	E. Goldstrom	9	8	48.0	12.8	3.5	Frt.	1	.....	1883	Monie, Md.	Crisfield, Md.
210114	.....	St. s.	E. GUNNELL	688	468	162.0	35.6	10.6	Frt.	9	1,500	1912	Manitowoc, Wis.	Chicago, Ill.
136502	.....	Ga. s.	E. McNichol	28	21	53.0	16.7	6.8	Fsh.	2	.....	1895	Bristol, Me.	Boston, Mass.
207258	.....	Ga. s.	E. Z	7	7	32.0	7.5	3.0	Pas.	1	8	1910	Andalusia, Ill.	Rock Island, Ill.
207722	.....	Ga. s.	E Z	9	7	42.1	9.0	2.5	Pas.	2	20	1908	Palacios, Tex.	Port Lavaca, Tex.
208223	.....	Ga. s.	E. A. Clayton	9	8	29.3	9.4	4.0	Fsh.	2	12	1907	Gills Rock, Wis.	Milwaukee, Wis.
200750	.....	Ga. s.	E. A. Hegg	11	7	40.0	10.5	4.0	Pas.	1	.....	1904	Seattle, Wash.	Skagway, Alaska.
136539	.....	Ga. s.	E. A. Hooper	9	8	36.2	11.6	4.8	Fsh.	3	.....	1896	Manchester, Mass.	Perth Amboy, N. J.
8854	.....	St. s.	E. A. Packer	72	36	84.0	21.3	7.8	Tow.	9	.....	1872	Philadelphia, Pa.	New York, N. Y.
136315	.....	St. s.	E. A. Shores, jr.	519	396	176.0	34.2	10.2	Frt.	14	450	1892	Sheboygan, Wis.	Detroit, Mich.
205644	.....	*St. p.	E. A. Volght	85	85	125.0	24.0	3.5	Frt.	6	250	1908	Paducah, Ky.	Paducah, Ky.
93356	.....	St. s.	[3] E. B. Malone	14	10	37.4	14.0	4.3	Pas.	4	200	1903	Camden, N. J.	Georgetown, S. C.
136052	.....	St. s.	*E. C. Baker*	153	76	102.0	21.6	9.0	Tow.	10	550	1889	Philadelphia, Pa.	Albany, N. Y.
207815	.....	St. s.	E. C. DEMPSEY	87	38	77.0	20.0	10.5	Tow.	4	400	1910	Cleveland, Ohio	Chicago, Ill.
209722	.....	Ga. s.	E. C. Grace	13	9	48.0	10.0	3.6	Msc.	2	50	1905	Gulfport, Miss.	Mobile, Ala.
137010	.....	Ga. s.	E. C. Knight	13	9	44.2	13.0	3.0	Fsh.	3	.....	1902	Punta Gorda, Fla.	Key West, Fla.
136192	.....	St. s.	E. C. POPE	2,637	2,064	317.2	42.2	20.5	Frt.	20	1,150	1891	Wyandotte, Mich.	Duluth, Minn.
202866	.....	St. s.	E. D. CARTER	6,359	5,063	504.0	54.1	30.0	Frt.	23	1,650	1906	.....do	Erie Pa.
205790	.....	St. s.	E. D. Haley	55	37	70.0	17.6	7.6	Tow.	7	150	1908	Belfast, Me.	Bath, Me.
135116	.....	St. s.	E. D. Holton	24	12	58.8	14.6	6.7	Tow.	3	.....	1874	Milwaukee, Wis.	Marquette, Mich.
201159	.....	Ga. s.	E. D. M.	14	11	33.3	10.1	3.6	Frt.	1	.....	1904	Seattle, Wash.	Juneau, Alaska.
207580	.....	Ga. y.	E. E. E. E.	57	39	79.8	13.6	6.4	Yct.	2	100	1910	Detroit, Mich.	Detroit, Mich.
135317	.....	St. s.	*E. E. Simpson*	109	54	93.4	20.1	10.8	Tow.	11	250	1877	Camden, N. J.	Pensacola, Fla.
135926	.....	Ga. s.	E. E. Smith	6	5	28.0	11.6	3.2	Fsh.	1	.....	1886	Patchogue, N. Y.	Patchogue, N. Y.
204265	.....	*Ga. p.	E. F. Daws	21	21	60.0	18.5	2.8	Fer.	1	.....	1906	Maple Landing, Iowa	Sioux City, Iowa.
211355	.....	Ga. s.	E. F. Travers	26	17	53.0	14.8	4.4	Frt.	2	37	1913	Fishing Creek, Md.	Crisfield, Md.
207592	.....	St. s.	E. G. Bateman	71	65	72.0	14.5	4.5	Pas.	2	70	1910	St. Johns, Oreg.	Portland, Oreg.
80861	.....	St. s.	[4] *E. G. Crosby* ⊙	2,142	1,457	203.9	40.0	24.6	Pas.	61	650	1881	Wyandotte, Mich.	Milwaukee, Wis.
136320	.....	St. s.	E. G. Crosby	84	42	89.0	18.2	9.5	Tow.	3	.....	1892	Grand Haven, Mich.	Buffalo, N. Y.
136357	.....	St. s.	E. G. Maxwell	88	56	96.3	20.0	8.0	Tow.	8	.....	1893	.....do	Marquette, Mich.
135239	.....	St. s.	E. H. Heath	99	75	100.8	17.6	7.0	Cnl.	4	.....	1876	Lockport, Ill.	Chicago, Ill.
209564	.....	*Ga. p.	E. H. Hudgins	6	6	37.9	9.0	2.0	Tow.	1	21	1912	Coppocks Landing, Tenn.	Chattanooga, Tenn.
136258	.....	St. s.	E. H. Jackson	81	63	80.6	15.9	10.7	Pas.	5	.....	1891	Charleston, S. C.	Charleston, S. C.
207568	.....	St. s.	E. H. UTLEY	6,287	4,861	504.0	54.2	31.0	Frt.	24	1,650	1910	Wyandotte, Mich.	Duluth, Minn.
137066	.....	St. s.	E. J. Codd	141	90	125.0	22.0	9.0	Fsh.	23	300	1903	Pocomoke City, Md.	New London, Conn.
203108	.....	St. s.	E. J. EARLING	6,657	5,140	535.5	55.0	31.0	Frt.	24	.....	1906	Superior, Wis.	Duluth, Minn.
8465	.....	Ga. s.	E. J. Henkle	14	7	42.3	15.3	4.1	Oys.	2	.....	1868	Baltimore, Md.	Annapolis, Md.
204108	.....	St. s.	[5] E. J. McCormack	117	58	97.0	29.0	9.0	Frt.	6	300	1907	Milford, Del.	New York, N. Y.
209136	.....	Ga. s.	E. J. Parks	7	6	47.8	11.0	3.2	Frt.	2	14	1902	Rappahannock, Va.	Cape Charles, Va.
136983	.....	St. s.	E. J. Tull	119	73	112.0	18.0	7.7	Fsh.	24	200	1902	Pocomoke City, Md.	Tappahannock, Va.
207166	.....	Ga. s.	E. J. Vandreuil, jr.	7	7	29.0	8.0	3.6	Fsh.	2	9	1902	Manitowoc, Wis.	Milwaukee, Wis.
207658	.....	*Ga. p.	E. L. Clipper	12	12	48.0	14.0	2.0	Fer.	1	.....	1910	Wynot, Nebr.	Sioux City, Iowa.
136267	.....	Ga. s.	E. L. Dwyer	54	36	64.2	17.2	7.5	Tow.	4	.....	1892	Astoria, Oreg.	Seattle, Wash.
135980	.....	St. s.	*E. L. Levy*	142	71	104.5	21.5	8.6	Tow.	10	550	1888	Philadelphia, Pa.	Albany, N. Y.

[1] Formerly ga. s. Carrie M. Dudley.
[2] Formerly * st. p. H. M. Hoxie.
[3] Formerly st. s. Morris.
[4] Formerly st. s. Naomi.
[5] Formerly st. s. Edith.

MERCHANT STEAM VESSELS OF THE UNITED STATES—Continued.

Official No.	Signal letters.	Rig.	Name of vessel.	Gross tonnage.	Net tonnage.	Length.	Breadth.	Depth.	Service.	Crew.	Indicated horsepower.	When built.	Where built.	Home port (where permanent document issues).
						Feet.	*Feet.*	*Feet.*						
136724	K. N. T. S.	St. s.	E. L. RUSSELL	206	100	108.9	22.6	12.2	Tow.	13	600	1899	Camden, N. J.	Port Arthur, Tex.
203540		St. s.	E. L. WALLACE	4,956	3,678	420.0	52.2	29.0	Frt.	22	1,600	1906	Ecorse, Mich.	Detroit, Mich.
136186		St. s.	E. M. B. A.	44	21	71.6	17.8	7.6	Fsh.	6		1891	Grand Haven, Mich.	Chicago, Ill.
135370		Ga. s.	E. M. Darling	9	9	27.5	12.5	4.5	Pas.	1		1878	Noank Conn.	Providence, R. I.
209074		Ga. s.	E. M. Marvin	7	7	27.7	8.4	3.0	Fsh.	3	8	1899	Manitowoc, Wis.	Milwaukee, Wis.
135475		St. s.	E. M. Millard	91	49	90.4	20.0	9.4	Tow.	4		1880	Athens, N. Y.	New York, N. Y.
135083		St. s.	†E. M. Peck	1,809	1,572	252.6	40.2	18.6	Frt.	17	875	1888	Wyandotte, Mich.	Duluth, Minn.
206840		St. s.	E. M. PIERCE	112	61	71.0	20.0	12.5	Tow.	4	750	1909	Cleveland, Ohio.	Cleveland, Ohio.
136777		St. s.	E. M. Short	27	16	52.0	14.2	3.7	Tow.	3		1899	Washington, N. C.	Newbern, N. C.
208725		Ga. s.	E. M. Willis	44	38	61.0	20.0	5.0	Frt.	2	50	1911	Williston, N. C.	Beaufort, N. C.
206770		St. s.	E. N. Brown	13	5	46.3	11.7	4.4	Fsh.	1	47	1909	Portland, Me.	Portland, Me.
136976		St. s.	E. N. SAUNDERS	4,305	3,366	390.0	50.0	28.0	Frt.	22	1,450	1902	Lorain, Ohio	Duluth, Minn.
200406		Ga. s.	E. O. Gladdys	29	25	57.6	17.9	4.2	Frt.	3		1903	Lake Charles, La.	Brashear, La.
135500		St. s.	E. P. Cook	135	115	96.4	17.8	8.9	Cnl.	4	50	1881	Havana, N. Y.	New York, N. Y.
136145		St. s.	E. P. Dickson	17	9	48.5	11.7	4.4	Pas.	2		1888	Laconia, N. H.	Ellsworth, Me.
204695	K. W. J. T.	St. s.	E. P. Ripley	170	91	115.5	24.0	11.6	Tow.	6		1907	Marshfield, Oreg.	Kansas City, Mo.
136758		Ga. s.	E. R. Daniels	14	9	60.0	15.0	3.1	Frt.	1		1899	Roanoke Island, N. C.	Manteo, N. C.
136247		Ga. s.	E. R. Gandy	12	7	51.0	14.8	3.6		1		1891	St. Peters, Md.	Newport News, Va.
136152		St. s.	E. S. Atwood	94	47	84.4	21.0	9.7	Tow.	5		1890	Noank, Conn.	New York, N. Y.
96147		St. s.	[1]E. S. Booth	38	19	54.0	16.1	6.8	Tow.	4		1892	Philadelphia, Pa.	Baltimore, Md.
135745		Ga. s.	E. S. Dickerson	33	30	52.0	20.5	5.4	Frt.	2		1883	Bay Shore, N. Y.	Patchogue, N. Y.
136013		Ga. s.	E. S. Mace	9	9	52.4	13.9	3.1	Frt.	1		1888	Monie, Md.	Crisfield, Md.
136522		St. s.	E. T. Douglass	137	93	91.4	17.7	9.6	Cnl.	5	103	1895	Buffalo, N. Y.	New York, N. Y.
136848		*St. p.	E. T. Slider	92	92	110.0	24.0	3.5	Tow.	10		1900	Jeffersonville, Ind.	Cincinnati, Ohio.
136712		St. s.	E. T. Williams	97	48	81.0	21.0	0.0	Pas.	7		1898	Baltimore, Md.	New York, N. Y.
135958		St. s.	*E. V. McCaulley*	136	68	96.5	20.5	10.8	Tow.	9	350	1887	Camden, N. J.	Norfolk, Va.
136872		St. s.	E. W. Edwards	181	99	122.5	20.4	9.8	Fsh.	28	220	1901	Baltimore, Md.	Tappahannock, Va.
207583		Ga. s.	E. W. Harris	12	8	45.0	11.0	4.5	Tow.	2	45	1910	Dalkena, Wash.	Great Falls, Mont.
136263		St. s.	E. W. Marts	27	13	51.0	14.1	6.9	Tow.	6	80	1892	Baltimore, Md.	Baltimore, Md.
136547		St. s.	E. W. OGLEBAY	3,666	3,019	375.6	45.8	23.2	Frt.	20	1,285	1896	West Bay City, Mich.	Cleveland, Ohio.
137020		St. s.	E. W. Sutton, jr.	33	22	59.1	13.2	6.0	Fsh.	5		1902	Buffalo, N. Y.	Buffalo, N. Y.
96464		St. s.	[2]E. A. S. CLARKE	4,377	2,823	416.0	50.0	24.0	Frt.	20	1,700	1899	Cleveland, Ohio	Cleveland, Ohio.
136877		St. s.	E. Benson Dennis	100	64	100.0	19.2	9.8	Fsh.	28		1901	Pocomoke City, Md.	Cape Charles, Va.
201388		St. s.	[3]E. Clay Timanus	61	41	72.0	18.0	8.4	Tow.	3	200	1904	Baltimore, Md.	Baltimore, Md.
136530		St. s.	E. Frank Coe	153	104	103.1	28.9	7.8	Frt	6	270	1895	Athens, N. Y.	New York, N. Y.
135606		Ga. s.	E. James Tull	19	12	55.0	16.6	4.7	Frt.	2		1882	Pocomoke City, Md.	Annapolis, Md.
136732		St. s.	E. Warren Reed	156	82	122.2	19.8	9.7	Fsh.	24	220	1899	.....do	Tappahannock, Va.
204280		Ga. s.	E. and S	9	7	46.4	12.2	2.8	Pas.	2		1907	Georgetown, S. C.	Georgetown, S. C.
205915		Ga. s.	Eadem	14	12	55.1	11.1	3.3	Tow.	1	30	1908	Portland, Oreg.	Portland, Oreg.
77317		*St. p.	[4]Eagle	188	188	145.0	28.0	4.0	Tow.	13	375	1898	Jeffersonville, Ind.	St. Louis, Mo.
135820		Ga. s.	Eagle	8	8	36.5	12.5	3.4	Frt.	1		1884	Wallisville, Tex.	Galveston, Tex.
135956		St. s.	Eagle	65	43	61.3	21.4	5.8	Frt.	2		1887	Gloucester, Mass.	Gloucester, Mass.
136588		Ga. s.	Eagle	9	8	35.0	10.6	3.3	Msc.	1		1896	Patchogue, N. Y.	Patchogue, N. Y.
136857		Ga. s.	Eagle	14	10	48.0	10.4	3.5	Pas.	1		1900	Warrenton, Oreg.	Pt. Townsend, Wash.
136001		St. y.	Eagle	49	33	76.2	15.4	4.4	Yct.	2		1901	Croton, N. Y.	New York, N. Y.
136906		Ga. s.	Eagle	9	8	37.5	8.7	2.1	Tow.	1		1900	Seattle, Wash.	Juneau, Alaska.
200019		Ga. s.	Eagle	12	9	46.6	8.5	4.0	Pas.	1		1903	Marshfield, Oreg.	Coos Bay, Oreg.
200030		St. s.	Eagle	16	11	47.0	14.0	5.0	Fsh.	5		1903	Erie, Pa.	Erie, Pa.
201399		Ga. s.	Eagle	9	6	38.0	9.0	3.5	Tow.	1	15	1904	Southbend, Wash.	Pt. Townsend, Wash.
201976		St. s.	Eagle	14	9	50.0	10.0	5.0	Fsh.	3	16	1905	West De Pere, Wis.	Milwaukee, Wis.
202456		Ga. s.	Eagle	10	10	38.6	10.2	3.0	Msc.	1		1905	East San Pedro, Cal.	Los Angeles, Cal.
204177		Ga. s.	Eagle	26	5	57.5	13.1	3.9	Frt.	1		1907	Morehead City, N. C.	Newbern, N. C.
204589		Ga. s.	Eagle	14	13	43.6	11.5	6.0	Pas.	2	30	1907	Manitowoc, Wis.	Chicago, Ill.
204696		Ga. s.	Eagle	44	17	74.7	22.3	4.2	Frt.	3	120	1907	San Francisco, Cal.	San Francisco, Cal.
205307		Ga. s.	Eagle	20	12	44.0	16.0	6.0	Fsh.	2		1908	East Machias, Me.	Eastport, Me.
205839		Ga. s.	Eagle	7	6	29.0	9.5	3.4	Fsh.	2	9	1906	Marinette, Wis.	Milwaukee, Wis.
206642		Ga. s.	Eagle	13	10	30.3	9.9	4.0	Fsh.	2	28	1908	Petoskey, Mich.	Gloucester, Mass.
206780		*Ga. p.	Eagle	18	18	54.5	20.0	3.5	Pas.	1		1908	Blair, Nebr.	Omaha, Nebr.
207406		Ga. y.	Eagle	19	15	45.0	12.0	6.4	Yct.	2	25	1910	Stamford, Conn.	New York, N. Y.
208702		Ga. s.	Eagle	9	8	37.7	9.8	1.8	Pas.	1	14	1904	Key West, Fla.	St. Augustine, Fla.
208879		Ga. s.	Eagle	7	6	33.8	9.8	3.1	Fsh.	1	10	1911	Fish Egg Island, Alaska.	Ketchikan, Alaska.
209575		Ga. s.	Eagle	10	9	38.2	8.4	3.0	Frt.	1	30	1901	Morris Heights, N. Y.	New Haven, Conn.
210709		St. s.	Eagle	40	27	51.0	15.5	7.0	Fsh.	6	75	1912	Milwaukee, Wis.	Milwaukee, Wis.
211110		Ga. s.	Eagle	29	20	56.0	14.5	5.7	Fsh.	3	40	1913	Poulsbo, Wash.	Seattle, Wash.
136607		Ga. s.	Eagle Bird	14	9	41.6	14.3	3.5	Fsh.	2		1896	Mount Pleasant, S. C.	Charleston, S. C.
207411		Ga. s.	Eagle No. 2	15	10	47.5	12.2	4.7	Pas.	2	24	1910	Long Branch, Wash.	Tacoma, Wash.
201049		Ga. s.	Eagle Point	7	6	35.0	7.0	6.2	Pas.	1		1904	East Dubuque, Ill.	Dubuque, Iowa.
135758		St. s.	Eaglet	386	339	160.4	23.4	8.5	Frt.	9	175	1884	Wilmington, Del.	Boston, Mass.
208707		Ga. y.	Eaglet	62	36	79.8	15.0	6.8	Yct.	5	240	1911	Boston, Mass.	New York, N. Y.
205360		*Ga. p.	Earl	13	11	43.6	9.3	3.2	Pas.	2	15	1908	Crocketts Bluff, Ark.	Memphis, Tenn.
136581		Ga. s.	Earl	6	6	38.9	13.1	2.8	Frt.	1		1896	Hudson, Md.	Norfolk, Va.
208800		Ga. s.	Earl	8	6	29.5	9.3	3.2	Pas.	0	16	1911	Seattle, Wash.	Seattle, Wash.
207157		Ga. s.	Earl A	11	10	34.0	9.5	3.6	Fsh.	4	24	1908	Manitowoc, Wis.	Milwaukee, Wis.
208182		Ga. s.	Earl K	8	5	36.7	10.5	3.6	Frt.	1	30	1903	San Francisco, Cal.	San Francisco, Cal.
136415		Ga. s.	Earl and Nettie	24	23	46.6	15.5	6.5	Msc.	6		1893	Bath, Me.	New York, N. Y.
136651		Ga. s.	Earl Paul Crabtree	5	5	28.5	9.7	5.0	Fsh.	2		1896	Friendship, Me.	Deer Isle, Me.

[1] Formerly st. s. Harry A. Berwind.
[2] Formerly st. s. H. C. Frick.
[3] Formerly st. s. Hunter.
[4] Formerly * st. p. Julien Poydras.
† Composite.

MERCHANT **STEAM** VESSELS OF THE UNITED STATES—Continued.

Official No.	Signal letters.	Rig.	Name of vessel.	Gross tonnage.	Net tonnage.	Length.	Breadth.	Depth.	Service.	Crew.	Indicated horsepower.	When built.	Where built.	Home port (where permanent document issues).
						Feet.	*Feet.*	*Feet.*						
136946		Ga. s.	Earle	14	9	41.2	15.7	3.6	Oys.	1	.....	1901	Tottenville, N. Y.	Bridgeport, Conn.
207093		Ga. s.	Earline	11	11	46.8	15.3	3.1	Msc.	1	36	1910	Beaufort, N. C.	Elizabeth City, N. C.
203854		*Ga. p.	Early Bird	13	13	56.0	10.5	3.0	Tow.	5	12	1907	Yazoo City, Miss.	Vicksburg, Miss.
207703		Ga. s.	Early Rose	7	5	41.0	11.5	3.0	Msc.	2	20	1909	Montegut, La.	Brashear, La.
135999		St. s.	Easby	28	14	60.1	15.9	6.4	Tow.	5	.....	1888	Baltimore, Md.	Baltimore, Md.
81296		St. s.	[1] East Chester	39	19	57.1	18.5	6.5	Tow.	4	85	1890	Tottenville, N. Y.	New York, N. Y.
211424		St. s.	East Hampton	407	208	162.8	26.6	12.7	Fsh.	60	900	1913	Rockland, Me.	Greenport, N. Y.
202774		Ga. y.	East Wind	16	14	42.0	11.2	3.8	Yct.	1	.....	1905	Boston, Mass.	St. Augustine, Fla.
135672		St. p.	*Eastern Shore*	791	654	176.0	35.0	9.5	Pas.	34	800	1883	Wilmington, Del.	Baltimore, Md.
136981		St. p.	EASTERN STATES ⊙	3,077	1,566	350.0	44.0	19.9	Pas.	136	4,200	1902	Wyandotte, Mich.	Detroit, Mich.
200031		St. s.	EASTLAND ⊙	1,961	1,218	265.0	38.2	19.5	Pas.	75	3,000	1903	Port Huron, Mich.	Cleveland, Ohio.
136568		St. s.	EASTON ⊙	460	313	154.8	30.0	9.7	Pas.	76	500	1896	Baltimore, Md.	Duluth, Minn.
205883		St. s.	EASTON	465	316	99.8	30.1	12.3	Frt.	9	250	1908	Wilmington, Del.	New York, N. Y.
136907		Ga. s.	Eastport	7	7	31.2	13.3	3.5	Msc.	1	.....	1886	Eastport, N. Y.	Greenport, N. Y.
136912		St. s.	Eastport	64	33	76.0	19.5	6.5	Fer.	4	.....	1901	Dennysville, Me.	Lubec, Me.
110527		St. s.	[2] Eastside	22	11	63.0	16.2	4.5	Pas.	3	.....	1882	Philadelphia, Pa.	Philadelphia, Pa.
203325		Ga. s.	Easy Times	10	9	30.1	13.8	3.5	Msc.	2	.....	1902	New York, N. Y.	New York, N. Y.
211363		Ga. s.	Eau Claire	10	7	34.0	8.4	3.6	Pas.	1	25	1909	Seattle, Wash.	Seattle, Wash.
136994		*St. p.	Ebaugh	50	50	94.5	17.5	3.5	Pas.	5	90	1902	Pekin, Ill.	Peoria, Ill.
135691		Ga. s.	Eben Baldwin	9	9	32.0	13.4	2.2	Pas.	1	.....	1883	Patchogue, N. Y.	St. Augustine, Fla.
206197		Ga. s.	Eben A. Thacher	14	8	37.0	15.3	4.7	Frt.	1	20	1909	Chelsea, Mass.	Boston, Mass.
135641		St. s.	*Echo*	136	68	103.8	21.0	10.6	Tow.	12	450	1883	Camden, N. J.	Mobile, Ala.
136286		St. s.	Echo	15	10	48.0	11.3	4.7	Pas.	5	.....	1892	Benton Harbor, Mich.	St. Louis, Mo.
136289		Ga. s.	[3] Echo	19	18	40.0	16.0	4.0	Frt.	2	.....	1866	St. Johns, N. B.	Lubec, Me.
136791		St. s.	Echo	56	38	66.5	18.2	7.3	Tow.	5	.....	1900	Tacoma, Wash.	Tacoma, Wash.
200993		*Ga. p.	Echo	10	10	37.0	8.0	2.0	Pas.	1	.....	1904	Terre Haute, Ind.	Evansville Ind.
201336		Ga. s.	Echo	15	5	47.5	10.9	3.6	Frt.	1	25	1904	Fogartyville, Fla.	Tampa, Fla.
202558		Ga. s.	Echo	42	24	65.8	19.2	4.2	Frt.	3	.....	1905	Cedar Bayou, Tex.	Galveston, Tex.
203739		*Ga. p.	Echo	12	12	50.0	12.0	2.0	Pas.	2	.....	1906	Brookport, Ill.	Paducah, Ky.
207512		Ga. s.	Echo	15	11	58.2	12.3	3.5	Tow.	1	100	1910	Portland, Oreg.	Portland, Oreg.
209528		Ga. s.	Echo	29	19	54.1	14.2	4.2	Pas.	1	60	1911	St. Andrews, Fla.	Pensacola, Fla.
210004		Ga. s.	Echo	45	38	74.3	18.3	4.9	Frt.	4	38	1912	Miami, Fla.	Key West, Fla.
205084		Ga. y.	Eclectic	21	18	53.3	12.5	3.4	Yct.	1	.....	1908	Grant, Fla.	St. Augustine, Fla.
135501	K. D. W. N.	Ga. y.	Eclipse	23	23	18.8	16.7	5.9	Yct.	2	.....	1881	Port Washington, N. Y.	Norfolk, Va.
136008		Ga. s.	Eclipse	10	9	30.0	12.8	4.3	Fsh.	1	.....	1888	Boothbay, Me.	Edgartown, Mass.
136785	K. P. S. G.	Ga. s.	Eclipse	211	163	104.0	27.0	10.2	Frt.	14	125	1900	Benicia, Cal.	Honolulu, Hawaii.
201728		*St. p.	Eclipse	148	148	136.9	24.6	4.1	Pas.	12	300	1905	Dubuque, Iowa.	Rock Island, Ill.
202227		Ga. s.	Eclipse	11	10	32.4	9.0	3.4	Frt.	2	.....	1905	Two Rivers, Wis.	Chicago, Ill.
204751		Ga. s.	Eclipse	13	11	36.5	12.0	2.8	Frt.	1	7	1907	Long Mott, Tex.	Port Lavaca, Tex.
206901		Ga. s.	Eclipse	17	6	46.8	13.9	5.8	Fsh.	1	37	1909	East Machias, Me.	Machias, Me.
208124		Ga. s.	Eclipse	36	24	54.0	15.7	5.2	Fsh.	2	75	1911	Anacortes, Wash.	Pt. Townsend, Wash.
210882		Ga. s.	Eclipse	12	6	38.7	14.6	3.5	Frt.	2	10	1913	Solomons, Md.	Annapolis, Md.
208771		Ga. s.	Eclipse	7	6	27.5	10.5	3.5	Fsh.	1	10	1900	Bay City, Mich.	Grand Haven, Mich.
204271		*St. p.	Economic	58	58	93.4	20.2	3.9	Tow.	8	40	1907	Rome, Ga.	Mobile, Ala.
209057		*Ga. p.	Economist	9	9	70.0	11.8	3.1	Tow.	4	30	1911	Seven Islands, Tenn.	Chattanooga, Tenn.
205648		St. s.	Ecorse	52	35	60.0	18.0	8.6	Pas.	1	7	1908	Elizabeth City, N. C.	Elizabeth City, N. C.
136183		Ga. s.	Eda	5	5	32.4	11.0	3.2	Msc.	1	.....	1892	Bayou Vermilion, La.	Brashear, La.
136204		Ga. s.	Eda J. Morse	9	8	31.6	12.3	5.6	Fsh.	2	.....	1891	Friendship, Me.	New Bedford, Mass.
207570	L. B. N. J.	Ga. y.	Edamena	56	51	69.6	11.0	8.8	Yct.	3	.....	1910	Greenwich, Conn.	Fall River, Mass.
136035		Ga. s.	Edco	12	11	46.6	10.5	2.9	Msc.	4	.....	1901	St. Joseph, Mich.	Brashear, La.
135993		*St. p.	Ed Davison	92	92	122.0	25.0	4.1	Drg.	10	.....	1888	Pittsburgh, Pa.	Pittsburgh, Pa.
206775		*St. p.	Ed Myer	66	66	124.8	22.0	3.0	Pas.	21	100	1909	Jeffersonville, Ind.	Nashville, Tenn.
211173		Ga. s.	Ed Ryan Hayes	14	9	50.4	15.6	3.0	Frt.	2	16	1913	Apalachicola, Fla.	Apalachicola, Fla.
207781		Ga. s.	Ed Richards	19	19	45.5	13.5	3.7	Pas.	2	9	1910	Roslyn, N. Y.	New York, N. Y.
135781		*St. p.	Ed. Roberts	253	253	173.0	32.5	5.6	Tow.	30	.....	1884	Madison, Ind.	Pittsburgh, Pa.
135437		Ga. s.	Eddie	5	5	25.5	11.0	3.4	Fsh.	1	.....	1859	Hyannisport, Mass.	Provincetown, Mass.
135869		St. s.	Eddie	17	8	47.0	13.0	6.0	Tow.	3	40	1885	Baltimore, Md.	Boston, Mass.
211303		Ga. s.	Eddie	10	10	32.0	9.0	3.2	Fsh.	2	10	1906	Jackson Harbor, Wis.	Milwaukee, Wis.
136198		Ga. s.	Eddie Pert	11	9	32.5	11.0	4.7	Fsh.	1	.....	1891	Lynn, Mass.	Machias, Me.
210506		Ga. s.	Eddie Sawyer	10	7	35.4	9.0	3.8	Pas.	2	12	1909	Oshkosh, Wis.	Chicago, Ill.
8622		Ga. s.	Eddie A. Minot	13	8	45.6	14.6	5.0	Fsh.	6	.....	1870	Harpswell, Me.	Gloucester, Mass.
136006		St. s.	Eddie H. Garrison	38	19	61.0	16.2	6.8	Tow.	4	.....	1888	Brooklyn, N. Y.	New York, N. Y.
136765		Ga. s.	Ed E. Kalkins	7	5	36.7	9.2	3.2	Frt.	1	.....	1899	Fairhaven, Wash.	Ketchikan, Alaska.
150223		St. s.	[4] Ed. F. Murray	54	27	68.7	17.5	8.1	Tow.	8	.....	1881	Brooklyn, N. Y.	Albany, N. Y.
200302		Ga. s.	Eddiewill	6	5	25.9	8.8	3.6	Tow.	1	.....	1902	Seattle, Wash.	Seattle, Wash.
137049		Ga. s.	Edenia	13	7	42.4	16.0	4.0	Oys.	2	.....	1902	Tottenville, N. Y.	New York, N. Y.
2759		St. s.	[5] *Edenton*	265	215	120.0	22.4	8.3	Pas.	12	28	1871	Philadelphia, Pa.	Baltimore, Md.
136127		St. s.	Edgar	26	13	60.0	14.0	6.0	Pas.	3	50	1890	San Francisco, Cal.	Pt. Townsend, Wash.
136895		St. s.	Edgar	46	28	81.9	16.4	6.4	Pas.	7	.....	1901	Scranton, Miss.	Gulfport, Miss.
8523		St. s.	Edgar Baxter	40	36	68.2	17.5	8.6	Tow.	4	.....	1869	Chester, Pa.	New York, N. Y.
204123		Ga. y.	[6] Edgar Bixley	20	20	44.5	12.5	3.4	Yct.	1	15	1903	New York, N. Y.	Do.
201104	K. T. F. P.	St. s.	EDGAR F. CONEY	153	104	102.0	20.8	10.6	Tow.	9	1,000	1904	Camden, N. J.	Brunswick, Ga.
136173	K. J. C. L.	St. s.	*Edgar F. Luckenbach*	272	136	120.2	25.0	14.0	Tow.	12	1,200	1891	.....do	New York, N. Y.
211338	L. D. H. Q.	St. s.	EDGAR H. VANCE ⊙	2,521	1,523	291.0	44.0	19.6	Frt.	28	1,500	1913	Long Beach, Cal.	Do.

[1] Formerly st. s. West Farms.
[2] Formerly st. s. Relief.
[3] Formerly British sch. Linnet.
[4] Formerly st. s. Pontiac.
[5] Formerly {a st. p. Bristol. b barge Bristol.
[6] Formerly ga. y. Onaway.

MERCHANT **STEAM** VESSELS OF THE UNITED STATES—Continued.

Official No.	Signal letters.	Rig.	Name of vessel.	Gross tonnage.	Net tonnage.	Length.	Breadth.	Depth.	Service.	Crew.	Indicated horsepower.	When built.	Where built.	Home port (where permanent document issues).
						Feet.	*Feet.*	*Feet.*						
135752	.....	Ga. s.	Edgar M. Schall	30	21	62.3	17.8	5.3	Frt.	2	.....	1883	Baltimore, Md.	Annapolis, Md.
136640	.....	St. s.	Edgecombe	59	30	94.0	16.9	5.7	Pas.	4	.....	1897	Tottenville, N. Y.	Elizabeth City, N. C.
209022	.....	*Ga. p.	Edgefield	17	12	54.8	17.0	2.2	Fer.	1	8	1909	Nashville, Tenn.	Nashville, Tenn.
115856	J.W.G.K.	St. p.	[1] Edgemont	1,409	818	241.0	37.1	14.6	Pas.	65	1,200	1882	Bath, Me.	Hartford, Conn.
76688	.....	St. y.	[2] Edgewater	20	10	52.8	13.0	6.0	Yct.	2	.....	1887	Salisbury, Mass.	Bridgeport, Conn.
136971	.....	St. s.	EDGEWATER	709	482	146.6	39.9	15.5	Fer.	6	850	1902	Wilmington, Del.	New York, N. Y.
201371	.....	*St. p.	Edison	137	93	85.0	20.5	4.1	Frt.	5	.....	1904	Edison, Wash.	Pt. Townsend, Wash.
209918	.....	Ga. s.	Edison	2[illegible]	17	44.0	13.0	5.4	Fsh.	0	40	1912	Poulsbo, Wash.	Tacoma, Wash.
210661	L.C.Q.H.	St. s.	EDISON LIGHT	2,549	1,699	247.0	43.7	28.6	Frt.	28	1,350	1912	Ashtabula, Ohio.	Detroit, Mich.
205051	.....	St. s.	Edisto	18	13	46.8	13.3	3.9	Frt.	5	.....	1908	Cottageville, S. C.	Charleston, S. C.
105829	.....	Ga. s.	[3] Edith	20	13	55.2	15.6	3.3	Oys.	2	.....	1878	Rockaway, N. Y.	Perth Amboy, N. J.
135120	.....	St. s.	Edith	15	7	40.2	9.7	4.2	Tow.	3	.....	1873	Philadelphia, Pa.	Norfolk, Va.
135292	.....	St. s.	Edith	74	37	78.7	17.7	9.3	Pas.	4	.....	1877	Portland, Oreg.	Portland, Oreg.
135498	.....	Ga. s.	Edith	16	12	56.0	9.4	5.0	Pas.	2	.....	1881	Bristol, R. I.	Jacksonville, Fla.
135621	.....	St. s.	Edith	192	78	120.0	24.0	9.0	Frt.	9	325	1882	San Francisco, Cal.	Seattle, Wash.
136123	.....	*St. p.	Edith	24	24	67.0	18.3	2.2	Pas.	10	10	1890	Evansville, Ind.	Evansville, Ind.
136401	.....	Ga. s.	Edith	6	6	27.2	10.3	4.2	Msc.	1	.....	1891	Bristol, Me.	Boston, Mass.
136559	.....	Ga. s.	Edith	10	7	52.6	14.8	3.6	Frt.	1	.....	1896	Hatteras, N. C.	Elizabeth City, N. C.
136571	.....	Ga. s.	Edith	22	14	50.0	14.0	5.0	Msc.	3	.....	1896	Walport, Oreg.	Los Angeles, Cal.
136606	.....	St. s.	Edith	37	25	58.1	16.0	6.5	Tow.	4	.....	1897	Tottenville, N. Y.	New York, N. Y.
136735	.....	Ga. s.	Edith	8	8	33.0	13.2	4.5	Pas.	2	.....	1899	Atlantic City, N. J.	Somers Point, N. J.
136858	K.Q.N.L.	St. s.	[4] *Edith* ⊙	2,369	1,495	276.4	37.3	27.4	Frt.	37	1,000	1882	Sunderland, England	Pt. Townsend, Wash.
159201	.....	Ga. s.	Edith	12	12	37.2	13.7	4.2	Pas.	1	.....	1880	New London, Conn.	New York, N. Y.
201269	.....	*Ga. p.	Edith	16	8	55.0	14.5	2.5	Frt.	4	.....	1904	New Orleans, La.	New Orleans, La.
208346	.....	*Ga. p.	Edith	12	9	46.7	11.6	3.3	Pas.	1	15	1911	Rosedale, Miss.	Memphis, Tenn.
208624	.....	Ga. s.	Edith	7	6	28.7	11.6	3.4	Pas.	1	6	.....	Flushing, N. Y.	New York, N. Y.
209780	.....	Ga. s.	Edith	10	7	33.6	12.1	3.3	Fsh.	3	16	1909	Dockton, Wash.	Tacoma, Wash.
210235	.....	Ga. s.	Edith	23	10	53.0	18.0	4.2	Oys.	3	50	1912	Morgan City, La.	Mobile, Ala.
136452	.....	St. s.	Edith Beard	34	17	57.4	16.6	6.5	Tow.	3	.....	1894	Brooklyn, N. Y.	New York, N. Y.
208727	.....	Ga. s.	Edith Davison	15	12	46.2	10.5	4.9	Frt.	1	30	1911	Baltimore, Md.	Baltimore, Md.
202110	.....	Ga. s.	Edith F.	14	13	49.2	9.4	3.6	Pas.	1	.....	1904	Detroit, Mich.	Detroit, Mich.
204362	.....	Ga. s.	Edith G.	9	5	35.2	8.5	3.4	Pas.	1	.....	1906	Mount Vernon, Wash.	Seattle, Wash.
203865	.....	*Ga. p.	Edith H.	10	10	64.6	12.3	5.0	Pas.	2	.....	1907	Parkersburg, W. Va.	Wheeling, W. Va.
210032	.....	Ga. s.	Edith H.	11	8	37.6	9.8	4.2	Pas.	1	20	1912	Seattle, Wash.	Seattle, Wash.
136040	.....	Ga. s.	Edith L.	7	7	29.0	11.5	4.9	Fsh.	3	.....	(†)	Gloucester, Mass.	Gloucester, Mass.
209038	.....	Ga. s.	Edith L. H.	6	6	27.7	10.0	2.3	Pas.	2	8	1905	New York, N. Y.	Boston, Mass.
136864	.....	Ga. s.	Edith Louise	18	12	46.5	15.7	4.4	Oys.	7	.....	1900	Atlantic City, N. J.	New York, N. Y.
206304	.....	Ga. y.	Edith M. III	22	15	49.1	15.3	4.5	Yct.	2	.....	1909	Croton on Hudson, N. Y.	Do.
136317	.....	Ga. s.	Edith S.	7	6	33.0	13.8	3.8	Msc.	1	.....	1892	Patchogue, N. Y.	Patchogue, N. Y.
136752	.....	Ga. s.	Edith T.	13	11	44.0	14.3	6.7	Frt.	1	.....	1899	Perry, Me.	Eastport, Me.
136594	.....	St. s.	Edith Goddard Winship	36	24	63.3	16.0	6.1	Tow.	4	.....	1897	Baltimore, Md.	Baltimore, Md.
136318	.....	Ga. s.	Edith M. Dryden	9	7	52.5	14.2	3.5	Frt.	1	.....	1892	Oriole, Md.	Annapolis, Md.
136100	.....	Ga. s.	Edith M. Thompson	21	20	48.5	15.8	6.0	Frt.	1	.....	1889	Bristol, Me.	Boston, Mass.
204524	.....	Ga. s.	Edithia	17	14	53.7	10.0	4.0	Pas.	3	.....	(‡)	New Rochelle, N. Y.	New York, N. Y.
209943	.....	Ga. y.	Edithia	56	49	84.0	15.6	6.6	Yct.	5	90	1911	Port Chester, N. Y.	Do.
136576	.....	Ga. s.	Editor	6	5	34.4	12.3	3.2	Oys.	1	.....	1896	Wax Bayou, La.	Brashear, La.
203389	.....	Ga. s.	Edia	12	8	39.1	9.5	3.0	Pas.	1	.....	1906	Warroad, Minn.	St. Paul, Minn.
136696	.....	St. s.	Edmond Parkin	34	19	60.0	16.2	5.2	Tow.	4	.....	1898	Newbern, N. C.	Norfolk, Va.
206386	.....	Ga. s.	Edmund F. Black	66	35	72.2	20.0	8.7	Fsh.	14	20	1909	East Boothbay, Me.	Portland, Me.
76332	.....	St. s.	[5] Edna	53	26	74.6	17.0	7.0	Tow.	4	.....	1882	Philadelphia, Pa.	New York, N. Y.
135655	.....	St. s.	Edna	32	14	58.0	12.6	6.0	Tow.	4	.....	1883	Seattle, Wash.	Pt. Townsend, Wash.
135825	.....	Ga. s.	Edna	5	5	27.0	11.4	3.7	Msc.	2	.....	1884	Osterville, Mass.	Greenport, N. Y.
135875	.....	Ga. s.	Edna	8	8	27.2	13.1	3.6	Frt.	1	.....	1886	Noank, Conn.	New Haven, Conn.
136335	.....	St. s.	Edna	23	11	49.8	14.0	5.8	Tow.	3	.....	1892	Philadelphia, Pa.	Philadelphia, Pa.
136447	.....	Ga. s.	Edna	11	9	28.7	10.3	2.3	Pas.	1	.....	1894	Canaveral, Fla.	St. Augustine, Fla.
136718	.....	*St. p.	Edna	78	50	70.0	21.4	3.0	Tow.	8	.....	1898	Shandy, Tenn.	Vicksburg, Miss.
137029	.....	St. s.	Edna	28	19	55.0	14.0	5.8	Tow.	4	.....	1902	Mobile, Ala.	Mobile, Ala.
200500	.....	Ga. s.	Edna	9	9	43.2	12.0	2.4	Oys.	2	.....	1903	Smyrna, N. C.	Norfolk, Va.
201539	.....	Ga. s.	Edna	6	5	32.4	10.5	3.8	Fsh.	2	.....	1904	Mount Pleasant, S. C.	Charleston, S. C.
204657	.....	Ga. s.	Edna	6	6	41.6	10.0	5.2	Frt.	1	.....	1907	Mansfield, Pa.	Norfolk, Va.
205978	.....	Ga. s.	Edna	9	7	35.9	9.2	4.5	Fsh.	2	16	1899	Saugatuck, Mich.	Grand Haven, Mich.
207908	.....	*Ga. p.	Edna	15	0	50.8	12.9	2.8	Frt.	6	.....	1910	Nome, Alaska.	Nome, Alaska.
208557	.....	Ga. s.	Edna	6	0	26.9	7.2	3.2	Frt.	1	10	1911	Hoquiam, Wash.	Pt. Townsend, Wash.
208970	.....	Ga. s.	Edna	7	6	25.0	10.0	2.7	Fsh.	2	10	1905	Appleport, Wis.	Milwaukee, Wis.
209310	.....	Ga. s.	Edna	11	7	42.8	11.2	5.2	Frt.	1	40	1910	Stockton, Cal.	San Francisco, Cal.
209495	.....	Ga. s.	Edna	5	5	27.2	7.6	3.0	Frt.	1	10	1911	Georgetown, S. C.	Georgetown, S. C.
210016	.....	Ga. y.	Edna	17	12	46.0	11.5	5.6	Yct.	1	35	1912	Los Angeles, Cal.	Los Angeles, Cal.
211377	.....	*St. p.	Edna	14	9	41.6	9.0	2.1	Pas.	1	20	1913	Chester, Ill.	St. Louis, Mo.
201488	.....	Ga. s.	Edna A	8	7	31.2	13.5	3.6	Oys.	1	.....	1882	Bay Shore, N. Y.	Patchogue, N. Y.
210132	.....	Ga. s.	Edna A	24	11	52.2	13.3	4.3	Frt.	2	40	1912	Knife River, Minn.	Duluth, Minn.
136226	.....	Ga. s.	Edna B	8	8	36.9	11.8	3.0	Frt.	1	.....	1891	Suffolk, Va.	Norfolk, Va.
210171	.....	Ga. s.	Edna B	10	7	34.2	8.2	5.5	Pas.	1	27	1912	Los Angeles, Cal.	Los Angeles, Cal.
200926	.....	*St. p.	Edna C	90	75	101.4	25.0	4.9	Frt.	4	40	1904	Vernon, Fla.	Pensacola, Fla.
205564	.....	Ga. s.	Edna C	8	7	30.1	8.5	3.4	Fsh.	2	8	1905	Marinette, Wis.	Marquette, Mich.

[1] Formerly st. p. State of Maine.
[2] Formerly st. y. Josie M.
[3] Formerly ga. s. Alexine Davison.
[4] Formerly British st. s. Glenochil.
[5] Formerly st. s. James D. Nicol.
† Rebuilt, 1889.
‡ Rebuilt, 1904.

MERCHANT STEAM VESSELS OF THE UNITED STATES—Continued.

Official No.	Signal letters.	Rig.	Name of vessel.	Gross tonnage.	Net tonnage.	Length.	Breadth.	Depth.	Service.	Crew.	Indicated horsepower.	When built.	Where built.	Home port (where permanent document issues).
						Feet.	*Feet.*	*Feet.*						
136869		St. s.	Edna Chase	113	71	76.5	19.4	5.8	Oys.	10	125	1901	Northport, N. Y.	Cold Spring, N. Y.
209120		Ga. s.	Edna Earl	9	9	40.0	10.6	2.8	Fsh.	5	13	1910	Morehead City, N. C.	Beaufort, N. C.
136545		St. s.	EDNA G	154	67	92.5	23.0	7.5	Tow.	6	700	1896	Cleveland, Ohio	Duluth, Minn.
210541		Ga. s.	Edna G	9	6	36.0	10.7	2.7	Frt.	1	16	1912	Bogue, N. C	Beaufort, N. C.
210108		Ga. s.	Edna L	16	11	38.5	13.1	4.0	Pas.	1	36	1911	Mandarin, Fla	Jacksonville, Fla.
209906		Ga. s.	Edna M	12	10	42.0	14.5	4.5	Pas.	2	30	1912	Palatka, Fla	Key West, Fla.
136249		Ga. s.	Edna May	10	9	46.0	14.5	3.8	Frt.	2		1891	Pocomoke City, Md	Norfolk, Va
209279		[1]St. p.	Edna Riley	15	15	64.1	15.9	2.0	Pas.	2	100	1911	Louisa, Ky	Cincinnati, Ohio.
136883		Ga. s.	Edna Virginia	19	12	63.0	15.0	4.4	Msc.	2		1901	Pocomoke City, Md	Newport News, Va.
211113		Ga. s.	Edna W	6	6	32.0	7.0	3.0	Pas.	1	10	1913	Rock Island, Ill.	Rock Island, Ill.
8836		St. s.	Edna B. King	29	14	58.0	15.5	6.4	Tow.	4		1872	Philadelphia, Pa	Newark, N. J.
136843		Ga. s.	Edna D. Lightheiser	31	23	68.0	18.9	5.1	Msc.	3		1900	Baltimore, Md	Annapolis, Md.
135888		Ga. s.	Edna H. Hulse	6	5	27.8	12.6	3.4	Frt.	1		1884	Patchogue, N. Y	Patchogue, N. Y.
136803		St. s.	Edna V. Crew	161	109	98.0	25.0	11.6	Tow.	7	600	1901	Noank, Conn	Norfolk, Va.
136886	K. Q. V. H.	Ga. y.	EDRIS	53	49	69.3	19.5	6.2	Yct.	6		1901	Elizabeth, N. J	San Francisco, Cal.
202604		Ga. s.	Edvina	18	12	52.0	17.8	3.1	Frt.	2		1905	Crittenden, Va	Norfolk, Va.
120758		St. s.	[1]Edward	37	18	57.5	16.0	7.0	Tow.	4		1889	Jersey City, N. J	New York, N. Y.
205365		Ga. s.	Edward	12	8	40.0	10.3	3.4	Frt.	2	15	1908	Cathlamet, Wash	Wrangell, Alaska.
208908		Ga. s.	Edward	12	6	45.8	11.3	4.0	Tow.	1	50	1911	Cedar Bayou, Tex	Galveston, Tex.
209715		Ga. s.	Edward	6	5	40.0	9.5	3.0	Fsh.	1	15	1911	Patchogue, N. Y	Patchogue, N. Y.
8078		St. s.	Edward Annan	46	23	78.0	17.9	7.1	Tow.	5		1873	Philadelphia, Pa	New York, N. Y.
80737		St. s.	[2]Edward Begley	39	19	65.0	17.0	7.0	Tow.	4		1879	Newburgh, N. Y	Newark, N. J.
136252		St. s.	Edward Buckley	414	313	154.3	31.7	10.6	Frt.	12	500	1891	Manitowoc, Wis	Grand Haven, Mich.
209057		St. s.	Edward C	41	28	62.0	17.6	6.6	Fsh.	2	120	1912	Erie, Pa	Cleveland, Ohio.
135728		St. s.	Edward Clark	242	185	109.6	23.5	8.4	Pas.	8	450	1876	Philadelphia, Pa	New York, N. Y.
136214		St. s.	Edward Gillen	57	28	68.5	18.0	10.3	Tow.	5		1891	Buffalo, N. Y	Duluth, Minn.
209221		[3]Ga. p.	Edward H	23	23	48.0	12.0	4.0	Frt.	3	22	1911	Galena, Ill	Galena, Ill.
210840		Ga. s.	Edw. H. Berke	14	11	45.0	14.6	5.0	Pas.	4	20	1912	Somers Point, N. J	Somers Point, N. J.
209482		Ga. s.	Edward K	9	8	32.8	9.6	4.2	Fsh.	2	12	1909	West De Pere, Wis	Milwaukee, Wis.
136776	K. P. N. J.	St. s.	EDWARD LUCKENBACH	401	198	135.0	27.5	15.7	Tow.	14	900	1899	Philadelphia, Pa	New York, N. Y.
210405		Ga. s.	Edward Mills	8	6	39.4	11.9	3.7	Fsh.	1	40	1912	Toledo, Ohio	Toledo, Ohio.
205693		Ga. s.	Edward S	20	18	44.4	16.0	4.8	Fsh.	2	16	1908	Charleston, S. C	Charleston, S. C.
135040		St. s.	Edward Smith	709	523	194.0	32.5	12.9	Frt.	13	720	1883	Marine City, Mich	Buffalo, N. Y.
136537		Ga. s.	Edward Westerbeke	10	8	35.5	14.1	3.6	Frt.	1		1896	Oakdale, N. Y	Patchogue, N. Y.
130540		St. s.	[3]Edward G. Murray	83	41	79.8	19.6	8.9	Tow.	5		1891	Elm Park, N. Y	New York, N. Y.
136131		Ga. s.	Edward H. Sneed	26	25	48.8	16.5	6.2	Fsh.	7		1894	Noank, Conn	Newport, R. I.
137037		St. s.	EDWARD J. BERWIND	193	131	101.4	22.6	12.5	Pas.	6	950	1902	Port Richmond, N. Y	New York, N. Y.
86436		St. s.	[4]EDWARD L. FULLER	62	28	170.0	18.0	8.0	Tow.	4		1898	Wilmington, Del	Buffalo, N. Y.
208272		St. s.	Edward J. McKeever, jr.	223	104	128.0	22.2	10.0	Fsh.	25	275	1910	Noank, Conn	Tuckerton, N. J.
136068		Ga. s.	Edward J. Roberts	11	12	55.0	15.6	2.7	Pas.	2		1894	Fish River, Ala	Mobile, Ala.
94017		St. s.	[5]Edward M. Timmins	68	47	82.0	18.5	7.8	Pas.	6		1889	Sleightsburg, N. Y	New York, N. Y.
135221		St. s.	Edward P. Avery	11	5	46.2	12.2	4.0	Tow.	0		1876	Fairhaven, Conn	Newport News, Va.
130691		St. s.	Edward P. Recor	368	232	123.0	30.0	9.9	Frt.	8	450	1902	Marine City, Mich	Sandusky, Ohio.
206478		Ga. s.	Edward R. Ullman	14	14	58.2	14.8	2.5	Msc.	1	40	1909	Morehead City, N. C	New York, N. Y.
208572		St. s.	Edward S. Atwood	111	75	82.3	21.7	10.2	Tow.	5	250	1911	Tottenville, N. Y	Do.
200269		Ga. s.	Edward S. Gamble	20	14	47.2	15.2	4.2	Pas.	2		1908	Washington, D. C	Washington, D. C.
25320		St. s.	[6]Edward T. Dalzell	96	65	78.9	20.3	10.1	Tow.	6		1900	Brooklyn, N. Y	New York, N. Y.
203149		St. s.	EDWARD Y. TOWNSEND	7,138	5,673	586.0	58.0	32.0	Frt.	25	1,878	1906	Superior, Wis	Cleveland, Ohio.
136571		Ga. s.	Edwardland Lesta	11	5	50.2	13.6	3.9	Oys.	2		1896	Port Haywood, Va	Newport News, Va.
136769		Ga. s.	Edwinna	6	5	34.0	11.6	3.4	Msc.	1		1899	Morgan City, La	Morgan City, La.
201862		St. s.	Edwin Brandow	124	84	83.9	23.0	10.1	Tow.	7	550	1905	Tottenville, N. Y	New York, N. Y.
210323		St. s.	EDWIN A. FISHER	93	63	79.4	21.0	9.4	Tow.	9	425	1912	Newburgh, N. Y	Albany, N. Y.
136810		St. s.	Edwin C	8	7	51.0	9.0	4.0	Pas.	3		1898	Stillwater, Minn	St. Paul, Minn.
135486		St. s.	Edwin Dayton	95	51	96.7	20.0	8.2	Frt.	6		1881	Mystic Bridge, Conn	Greenport, N. Y.
135671		St. s.	*Edwin Terry*	90	45	84.5	19.4	10.2	Tow.	8		1883	Camden, N. J	Albany, N. Y.
127205		St. s.	[7]Edwin B. Gardner	122	99	86.8	17.1	6.2	Pas.	5	175	1897	Monroe, Mich	Do.
200446		St. s.	EDWIN F. HOLMES	4,787	3,517	420.0	50.0	28.0	Frt.	23	1,500	1904	Lorain, Ohio	Cleveland, Ohio.
136322		St. s.	*Edwin H. Mead*	248	121	122.4	26.0	12.0	Tow.	12	750	1892	Newburgh, N. Y	Albany, N. Y.
135691		St. s.	[8]EDWIN L. BOOTH	4,626	3,584	412.9	51.5	28.0	Frt.	20	1,200	1900	Wyandotte, Mich	Detroit, Mich.
203902		St. s.	Edwin L. Pilsbury	83	18	75.1	20.0	9.7	Tow.	5	250	1906	Boston, Mass	Boston, Mass.
204630		St. s.	EDWIN N. OHL	5,141	3,818	420.0	54.2	29.0	Frt.	21	1,650	1907	Wyandotte, Mich	Cleveland, Ohio.
136388		St. s.	EDWIN S. STUART	150	75	105.9	22.3	10.0	Frb.	5	400	1893	Brooklyn, N. Y	Philadelphia, Pa.
207253		Ga. s.	Edyth H	6	6	30.0	6.5	3.2	Frt.	1	6	1910	Calhoun, Ky	Memphis, Tenn.
135917		Ga. s.	Effie	10	7	47.0	12.0	2.8	Frt.	2		1887	Pleasantville, N. J	Somers Point, N. J.
137014		Ga. s.	Effie	7	6	38.5	12.4	2.5	Frt.	2	20	1902	Madison, Md	Baltimore, Md.
136558		St. s.	Effie B	43	24	72.1	16.3	5.3	Tow.	6		1896	Ashtabula, Ohio	Chicago, Ill.
208879		Ga. s.	Effie Cox	9	8	41.6	11.5	3.2	Frt.	1	16	1909	Fairmount, Md	Crisfield, Md.
135155		St. s.	Effie L	41	28	63.7	17.4	7.0	Tow.	5		1875	Cleveland, Ohio	Duluth, Minn.
136897		Ga. s.	Effie R	9	8	44.0	15.0	3.0	Oys.	1		1901	Bridgetown, Va	Cape Charles, Va.
136077		Ga. s.	Effie A. Pearl	10	9	39.0	13.9	2.8	Frt.	2		1889	Messongo Wharf, Va	Norfolk, Va.
136829		Ga. s.	Effie M. Gillikin	16	11	50.1	16.0	3.6	Fsh.	2		1900	Smyrna, N. C	Key West, Fla.
211002		Ga. s.	Effort	38	26	54.7	17.5	6.4	Pas.	3	90	1913	Brooklyn, N. Y	New York, N. Y.
207639		Ga. y.	Efra	20	18	51.2	11.5	5.0	Yct.	2	80	1910	Bay Shore, N. Y	Patchogue, N. Y.

[1] Formerly st. s. Fred J. Fenner.
[2] Formerly st. s. Walter J. Tice.
[3] Formerly st. s. (a N. Y. Central Ltg. Co. No. 20. b New York Central No. 20. c George P. Taylor.)
[4] Formerly st. s. (a Gem. b S. O. C. No. 11. c Wm. J. Peoples. d Gem.)
[5] Formerly st. s. Hewitt Boyce.
[6] Formerly st. s. Unity.
[7] Formerly st. s. Celina.
[8] Formerly st. s. David M. Whitney.

MERCHANT STEAM VESSELS OF THE UNITED STATES—Continued.

Official No.	Signal letters.	Rig.	Name of vessel.	Gross tonnage.	Net tonnage.	Length.	Breadth.	Depth.	Service.	Crew.	Indicated horsepower.	When built.	Where built.	Home port (where permanent document issues).
						Feet.	*Feet.*	*Feet.*						
75764	.....	*St. p.	[1] Egan	92	92	128.0	24.0	3.8	Tow.	19	284	1875	Industry, Pa	Paducah, Ky.
93373	K. S. J. V.	Ga. y.	[2] Eganla	55	47	71.5	14.8	5.8	Yct.	3	.....	1903	Nyack, N. Y.	New York, N. Y.
209099	.....	St. s.	Egerton	81	55	64.7	21.0	9.2	Tow.	5	150	1910	Tottenville, N. Y.	Do.
136086	.....	Ga. s.	Eglantine	99	66	91.0	23.7	9.8	Fsh.	19	.....	1902	Essex, Mass.	Gloucester, Mass.
135640	.....	Ga. s.	Egmont	14	9	54.7	12.4	3.9	Tow.	2	.....	1882	Brooklyn, N. Y.	Jacksonville, Fla.
210747	.....	Ga. s.	Egyptian	6	5	36.0	7.6	3.0	Pas.	1	18	1912	Cave-In-Rock, Ill.	Evansville, Ind.
211137	.....	Ga. s.	Eidsvold	22	15	40.7	13.3	5.4	Fsh.	6	27	1913	Seattle, Wash.	Seattle, Wash.
208463	L. B. V. M.	Ga. y.	Eileen	31	29	60.0	12.6	7.4	Yct.	2	40	1911	Greenport, N. Y.	Boston, Mass.
208852	.....	Ga. s.	Eileen	11	11	36.0	12.1	3.5	Frt.	2	15	1911	Chippewa Bay, N. Y.	Ogdensburg, N. Y.
202978	.....	Ga. s.	Elmogene	7	7	26.8	12.0	3.8	Fsh.	2	.....	1906	Osterville, Mass.	Chatham, Mass.
136902	K. R. L. C.	St. s.	EL ALBA ⊙	4,614	2,897	391.7	48.3	15.8	Frt.	43	3,800	1901	Newport News, Va.	New York, N. Y.
136755	.....	St. s.	EL AMIGO	150	82	96.0	22.0	12.0	Tow.	8	490	1899	....do	Do.
8230	.....	St. p.	El Capitan	982	669	194.0	33.6	14.5	Fer.	14	250	1868	San Francisco, Cal.	San Francisco, Cal.
137059	.....	*St. p.	EL CAPITAN	88	88	109.8	26.0	3.5	Fer.	8	.....	1903	St. Louis, Mo.	Natchez, Miss.
203018	.....	Ga. y.	El Capitan	20	12	51.4	12.6	2.7	Yct.	1	.....	1906	Orange, Tex.	Galveston, Tex.
207214	.....	Ga. s.	El Capitan	14	9	45.4	12.1	5.2	Tow.	1	90	1910	Helvedere, Cal.	San Francisco, Cal.
202328	.....	Ga. y.	El Casa	32	27	53.5	11.0	7.9	Yct.	1	.....	1905	Hackensack, N. J.	New Haven, Conn.
203846	K. V. T. M.	St. s.	EL CHICO	152	103	81.5	21.2	12.6	Tow.	9	550	1907	Wilmington, Del.	New York, N. Y.
136771	K. P. M. H.	St. s.	EL CID ⊙	4,608	2,921	391.3	48.3	15.8	Frt.	52	4,200	1899	Newport News, Va.	Do.
136916	K. R. D. Q.	St. s.	EL DIA ⊙	4,613	2,899	391.7	48.3	15.8	Frt.	51	3,800	1901	....do	Do.
7429	.....	Ga. s.	El Dorado	47	33	63.3	17.4	7.4	Frt.	3	.....	1849	Essex, Mass.	Lubec, Me.
136596	.....	Ga. s.	El Hurd	33	23	60.3	15.7	5.7	Frt.	3	.....	1896	Astoria, Oreg.	Astoria, Oreg.
136987	.....	St. s.	EL LISTO	200	107	101.9	25.1	10.3	Pas.	10	950	1902	New Orleans, La.	New Orleans, La.
136064	K. G. L. W.	St. s.	*El Mar*	3,531	2,539	331.8	42.6	22.6	Frt.	42	2,100	1889	Philadelphia, Pa.	New York, N. Y.
135897	K. D. M. N.	St. s.	*El Monte*	3,531	2,561	331.8	42.6	22.6	Frt.	38	2,000	1886	....do	Do.
136163	.....	St. s.	El Mozo	103	51	93.8	20.6	8.1	Pas.	9	450	1899	New Orleans, La.	New Orleans, La.
207947	L. B. Q. K.	St. s.	EL MUNDO ⊙	6,008	3,747	405.6	53.1	27.4	Frt.	64	5,500	1910	Newport News, Va.	New York, N. Y.
136756	K. P. J. C.	St. s.	EL NORTE ⊙	4,604	2,925	391.9	48.3	15.8	Frt.	53	4,200	1899	....do	Do.
208166	L. B. R. M.	St. s.	EL OCCIDENTE ⊙	6,008	3,747	405.6	53.1	27.4	Frt.	61	5,500	1910	....do	Do.
208080	L. B. R. C.	St. s.	EL ORIENTE ⊙	6,008	3,747	405.6	53.1	27.4	Frt.	60	5,500	1910	....do	Do.
135800	K. C. R. G.	St. s.	*El Paso*	3,531	2,561	331.8	42.6	22.6	Frt.	39	2,000	1884	Philadelphia, Pa.	Do.
136302	.....	St. y.	El Placita	25	12	64.8	12.7	6.1	Yct.	4	.....	1892	Boston, Mass.	Mt. Desert Ferry, Me.
36385	.....	St. s	EL PRIMERO	102	73	111.5	17.8	8.6	Yct.	4	225	1893	San Francisco, Cal.	Tacoma, Wash.
136062	.....	St. s.	El Rio	16	6	55.3	12.3	4.9	Pas.	4	.....	1898	Mobile, Ala.	Mobile, Ala.
136761	K. P. J. W.	St. s.	EL RIO ⊙	4,604	2,918	391.9	48.3	15.8	Frt.	50	4,200	1899	Newport News, Va.	New York, N. Y.
206036	.....	Ga. s.	El Rito	73	43	89.2	22.0	5.8	Pas.	8	100	1909	New Orleans, La.	New Orleans, La.
210635	L. C. P. V.	St. s.	EL SEGUNDO ⊙	3,663	2,223	321.7	46.2	27.5	Frt.	35	1,800	1912	Camden, N. J.	San Francisco, Cal.
136951	K. R. H. L.	St. s.	EL SIGLO ⊙	4,616	2,900	391.7	48.3	15.8	Frt.	51	3,500	1901	Newport News, Va.	New York, N. Y.
207751	L. B. P. K.	St. s.	EL SOL ⊙	6,008	3,747	405.6	53.1	27.4	Frt.	61	5,500	1910	....do	Do.
136747	K. P. G. H.	St. s.	EL SUD ⊙	4,572	2,903	390.9	48.3	15.6	Frt.	43	4,300	1899	....do	Do.
136625	.....	Ga. s.	El Sueno	24	16	44.0	15.0	4.7	Fsh.	2	.....	1894	Alameda, Cal.	Nome, Alaska.
203847	K. V. T. N.	St. s.	EL TORO	265	180	106.5	24.0	14.6	Tow.	11	750	1907	Wilmington, Del.	New Orleans, La.
136882	K. Q. T. V.	St. s.	EL VALLE ⊙	4,605	2,896	391.7	48.3	15.8	Frt.	50	4,300	1901	Newport News, Va.	New York, N. Y.
136966	.....	St. s.	EL VIVO	199	107	101.9	25.1	10.3	Pas.	10	950	1902	New Orleans, La.	New Orleans, La.
201237	.....	Ga. s.	Eladio	22	17	59.4	12.0	7.5	Fsh.	2	.....	1902	Astoria, N. Y.	Patchogue, N. Y.
126950	.....	Ga. s.	Elaine	14	9	47.5	11.0	5.5	Tow.	1	30	1901	San Francisco, Cal.	San Francisco, Cal.
206285	.....	Ga. s.	Elaine	5	5	25.2	11.3	3.8	Fsh.	1	.....	1898	Osterville, Mass.	Chatham, Mass.
206587	.....	St. s.	Elanor	9	6	33.6	10.2	4.0	Fsh.	3	6	1901	Marinette, Wis.	Milwaukee, Wis.
136312	.....	Ga. s.	Elate	5	5	33.6	9.8	4.6	Fsh.	2	.....	1892	Vinal Haven, Me.	Mt. Desert Ferry, Me.
207852	.....	Ga. y.	Elator IV	18	11	69.0	10.4	5.2	Yct.	1	.....	1909	Oshkosh, Wis.	Dubuque, Iowa.
204727	.....	St. s.	ELBA	4,963	3,621	420.0	52.0	28.0	Frt.	18	1,500	1907	Cleveland, Ohio	Cleveland, Ohio.
203490	.....	Ga. s.	Elbe	9	8	31.0	9.0	3.3	Fsh.	1	.....	1900	Manitowoc, Wis.	Grand Haven, Mich.
135985	.....	St. p.	Elberon	360	268	143.1	25.0	6.8	Pas.	14	300	1888	Nyack, N. Y.	Perth Amboy, N. J.
202014	.....	St. s.	ELBERT H. GARY	6,331	4,988	557.8	56.0	26.5	Frt.	25	1,800	1905	Chicago, Ill.	Duluth, Minn.
208783	.....	Ga. s.	Elberte	13	8	36.6	10.2	3.0	Pas.	1	25	1911	Grand Lake, La.	Brashear, La.
211138	.....	Ga. s.	Elco	11	10	30.8	10.5	3.8	Pas.	0	15	1912	Pawtucket, R. I.	Providence, R. I.
200101	.....	St. s.	Elda	29	20	51.0	14.2	3.8	Tow.	2	.....	1903	Drummond, Mich.	Grand Haven, Mich.
209094	.....	Ga. s.	Elda J	14	10	54.7	14.0	3.5	Pas.	5	36	1911	New Orleans, La.	New Orleans, La.
136856	.....	Ga. s.	Eldora	8	6	33.7	8.6	2.4	Msc.	1	.....	1899	Stamford, Conn.	Stamford, Conn.
136288	.....	Ga. s.	Eleanor	9	8	30.0	12.0	3.3	Pas.	0	.....	1892	Moriches, N. Y.	New York, N. Y.
136303	K. N. J. C.	St. y.	Eleanor	23	14	55.8	10.0	6.8	Yct.	2	.....	1892	Salem, Mass.	Boston, Mass.
136482	.....	St. s.	Eleanor	28	14	63.4	13.5	5.6	Pas.	5	.....	1894	Scranton, Miss.	Gulfport, Miss.
136937	.....	Ga. s.	Eleanor	7	7	28.5	11.0	5.6	Fsh.	2	.....	1901	Friendship, Me.	Deer Isle, Me.
137072	.....	Ga. s.	Eleanor	15	13	50.0	9.0	3.7	Pas.	1	.....	1902	Lyons, Iowa	Dubuque, Iowa.
200258	.....	St. s.	ELEANOR	28	11	55.2	13.0	11.1	Tow.	4	40	1903	New Orleans, La.	Port Arthur, Tex.
200632	.....	*St. p.	Eleanor	9	9	40.0	10.0	2.0	Pas.	6	.....	1903	Demopolis, Ala.	Mobile, Ala.
203015	.....	Ga. s.	Eleanor	8	8	28.3	12.0	4.5	Fsh.	3	12	1906	Wareham, Mass.	Hyannis, Mass.
205478	.....	Ga. s.	Eleanor	6	5	32.0	11.8	2.8	Msc.	1	.....	1908	Patchogue, N. Y.	Patchogue, N. Y.
207640	.....	Ga. y.	[3] Eleanor	18	13	50.8	11.0	4.8	Yct.	2	.....	1910	Boston, Mass.	New Bedford, Mass.
203514	K. V. P. N.	Ga. y.	Eleanor IV	32	27	54.6	14.1	6.0	Yct.	3	.....	1906	Long Island City, N. Y.	Nashville, Tenn.
202895	.....	St. s.	Eleanor Bush	212	124	95.0	25.3	12.6	Tow.	7	800	1906	Noank, Conn.	New York, N. Y.
208033	.....	Ga. s.	Eleanor E.	8	7	27.0	7.7	3.6	Pas.	2	25	1908	Arcadia, Mich.	Grand Haven, Mich.
136610	.....	St. s.	Eleanor May	63	53	61.4	15.0	3.5	Pas.	8	.....	1888	Salisbury, Mass.	Boston, Mass.
205122	.....	St. s.	Eleanor O'Riorden	38	19	52.5	17.0	6.6	Tow.	3	285	1903	Chelsea, Mass.	Do.
135755	.....	St. s.	Eleanor F. Peck	357	218	105.0	30.0	8.0	Frt.	3	.....	1884	Brooklyn, N. Y.	New London, Conn.
209708	.....	Ga. s.	Eleanora	24	16	44.0	13.5	5.2	Fsh.	2	36	1911	Seattle, Wash.	Seattle, Wash.

[1] Formerly *st. p. Jacob Heatherington.

[2] Formerly ga. y. Mareta III.

[3] Formerly ga. y. Tringa.

MERCHANT **STEAM** VESSELS OF THE UNITED STATES—Continued.

Official No.	Signal letters.	Rig.	Name of vessel.	Gross tonnage.	Net tonnage.	Length.	Breadth.	Depth.	Service.	Crew.	Indicated horsepower.	When built.	Where built.	Home port (where permanent document issued).
						Feet.	*Feet.*	*Feet.*						
135576	.....	St. s.	Electa	54	27	64.9	11.5	5.2	Pas.	4	.....	1882	Brewer, Me	Boston, Mass.
201809	.....	Ga. s.	Electra	14	9	48.9	14.0	3.3	Msc.	1	.....	1905	Paulsboro, N. J	Camden, N. J.
208965	.....	Ga. s.	Electra	13	12	41.8	12.0	4.1	Pas.	2	30	1909	Huntington, N. Y	New York, N. Y.
135876	.....	St. s.	Electric	44	30	72.6	16.6	5.3	Pas.	6	.....	1886	Astoria, Oreg	Pt.Townsend, Wash.
205513	.....	Ga. s.	Electric	14	14	51.0	12.6	3.1	Frt.	2	18	1908	Boonville, Mo	Kansas City, Mo.
135509	.....	Ga. s.	Electric Light	18	17	42.0	14.6	6.6	Fsh.	3	.....	1881	Bristol, Me	Boston, Mass.
130948	.....	St. s.	Electro	81	55	66.0	17.3	5.6	Pas.	4	.....	1901	Astoria, Oreg	Astoria, Oreg.
110275	.....	St. s.	[1] Elena	37	17	62.0	17.0	5.2	Pas.	4	80	1889	Pettys Island, N. J	Newport News Va.
202198	.....	Ga. s.	Elena	10	10	43.0	14.6	3.5	Frt.	2	.....	1905	Pocomoke City, Md	Gulfport, Miss.
208886	.....	Ga. s.	Elenor	8	6	31.0	7.0	5.0	Pas.	1	15	1912	Houghton, Mich	Marquette, Mich.
207535	.....	*Ga. p.	Elenora	8	8	41.4	10.0	2.7	Tow.	2	20	1908	Cincinnati, Ohio	Cincinnati, Ohio.
136984	.....	*St. p.	Eleonore	97	97	126.8	23.0	3.8	Pas.	14	.....	1902	Beardstown, Ill	New York, N. Y.
106177	.....	St. s.	[2] Eleu	71	35	78.2	19.5	9.8	Tow.	4	.....	1883	San Francisco, Cal	San Francisco, Cal.
130229	.....	St. y.	Elf	26	13	65.8	12.0	6.3	Yct.	4	.....	1890	Providence, R. I	New York, N. Y.
130687	.....	Ga. s.	Elf	7	5	29.2	11.5	3.3	Frt.	1	.....	1898	Flamingo, Fla	Key West, Fla.
130985	.....	St. s.	Elf	44	30	60.0	17.0	6.5	Tow.	4	.....	1902	Tacoma, Wash	Tacoma, Wash.
136800	K.P.V.R.	St. y.	ELFRIDA	146	99	123.5	18.2	10.1	Yct.	12	800	1900	New York, N. Y	Burlington, Vt.
200287	K.S.Q.T.	St. y.	ELGRUDOR	103	70	105.1	16.2	8.5	Yct.	9	450	1903	City Island, N. Y	Buffalo, N. Y.
136782	.....	St. s.	Eli B. Conine	117	80	85.7	21.0	10.4	Tow.	10	650	1900	Wilmington, Del	Albany, N. Y.
202122	.....	Ga. s.	Elida	8	5	36.8	10.3	3.2	Frt.	0	10	1905	Seattle, Wash	Pt. Townsend, Wash.
85052	.....	St. s.	[3] Elihu Hunker	48	33	73.0	17.2	5.9	Pas.	3	.....	1887	Eddyville, N. Y	Albany, N. Y.
136155	K.H.Q.D.	St. s.	[4] *Elihu Thomson*	896	448	195.1	28.0	20.6	Pas.	29	650	1888	Newcastle, England	Tacoma, Wash.
202538	.....	Ga. s.	Elina	8	5	38.0	11.0	3.3	Fsh.	5	.....	1905	Ballard, Wash	Ketchikan, Alaska.
135841	.....	Ga. s.	Elinora Hill	19	18	41.8	15.7	6.9	Fsh.	4	.....	1885	Noank, Conn	Stonington, Conn.
205000	.....	Ga. s.	Elise	14	12	43.2	15.5	3.8	Msc.	1	12	1908	Patchogue, N. Y	Patchogue, N. Y.
211112	.....	Ga. s.	Elise	13	10	46.0	12.1	3.4	Frt.	1	20	1913	Deep Creek, Va	Cape Charles, Va.
135945	.....	Ga. s.	Elisha	10	5	58.3	16.0	2.9	Oys.	4	.....	1887	Tilghmans Island, Md	Annapolis, Md.
7968	.....	Ga. s.	Elisha Morgan	22	21	48.7	16.7	5.7	Frt.	2	.....	1867	Waterford, Conn	Norfolk, Va.
205907	.....	St. s.	Elisha Woods	17	12	41.0	10.0	2.1	Tow.	2	12	1908	Frankfort, Ky	Louisville, Ky.
136876	.....	Ga. s.	Ellvira	12	8	31.5	10.4	4.2	Msc.	2	.....	1901	Seattle, Wash	Valdez, Alaska.
136586	.....	*St. p.	Eliza	250	157	110.0	25.0	3.1	Pas.	14	.....	1896	Jeffersonville, Ind	Pittsburgh, Pa.
202015	.....	Ga. s.	Eliza	12	5	34.0	12.3	3.8	Msc.	1	.....	1905	Johnsons Bayou, La	Brashear, La.
201801	.....	St. s.	Eliza Blackwell	27	14	60.0	14.0	6.1	Tow.	5	.....	1905	Portsmouth, Va	Norfolk, Va.
209093	.....	*Ga. p.	Eliza D	12	10	52.1	12.3	2.3	Pas.	1	20	1909	Clarington, Ohio	Wheeling, W. Va.
8822	.....	Ga. s.	Eliza Rhodes	14	12	42.0	16.2	3.1	Msc.	2	.....	1872	Port Jefferson, N. Y	New York, N. Y.
136855	.....	Ga. s.	Eliza A. Benner	21	14	47.1	16.9	6.7	Fsh.	7	.....	1900	Waldoboro, Me	Edgartown, Mass.
135056	.....	Ga. s.	Eliza J. Thompson	11	7	46.5	11.4	3.2	Msc.	2	.....	1874	St. Michaels, Md	Elizabeth City, N. C.
8756	.....	St. p.	Elizabeth	297	192	124.0	24.5	9.6	Tow.	5	300	1870	Portsmouth, Va	Norfolk, Va.
136126	.....	St. s.	Elizabeth	25	12	58.5	14.0	6.0	Tow.	2	60	1890	San Francisco, Cal	San Francisco, Cal.
136902	.....	St. s.	Elizabeth	69	58	85.2	21.2	5.7	Frt.	5	.....	1901	Baltimore, Md	Bridgeport, Conn.
200554	K.S.T.Q.	St. s.	Elizabeth	363	284	142.0	35.8	9.9	Pas.	17	350	1903	San Francisco, Cal	San Francisco, Cal.
200845	K.T.B.W.	St. y.	[5] Elizabeth	26	16	53.1	13.0	5.6	Yct.	2	145	1904	Boston, Mass	Marblehead, Mass.
201490	.....	St. s.	ELIZABETH	1,197	814	191.4	44.0	15.8	Fer.	9	1,400	1904	Wilmington, Del	New York, N. Y.
204449	.....	Ga. s.	Elizabeth	7	5	31.0	8.9	3.6	Fsh.	2	.....	1907	Ludington, Mich	Grand Haven, Mich.
206465	.....	Ga. s.	Elizabeth	10	7	33.4	9.2	3.2	Pas.	1	20	1909	Muckilteo, Wash	Pt.Townsend Wash.
207551	.....	Ga. s.	Elizabeth	9	6	40.6	9.4	5.8	Tow.	2	.....	1910	Newbern, N. C	Newbern, N. C.
207968	.....	*Ga. p.	Elizabeth	10	8	56.0	10.0	2.0	Tow.	1	15	1910	Windsor, W. Va	Wheeling, W. Va.
210712	.....	Ga. s.	Elizabeth	34	23	58.0	16.0	2.2	Frt.	4	12	1912	Elizabethtown, N.C	Wilmington, N. C.
211414	.....	Ga. s.	Elizabeth	35	23	75.0	15.0	5.1	Fsh.	3	75	1913	Irvington, Va	Tappahannock, Va.
210691	.....	Ga. s.	Elizabeth Alice	14	6	44.0	14.4	3.7	Oys.	2	35	1912	Bagwells Creek, Va	Cape Charles, Va.
77242	.....	St. s.	[6] Elizabeth B	39	27	54.4	15.5	7.0	Tow.	4	.....	1896	Tuckerton, Pa	Philadelphia, Pa.
207690	.....	Ga. s.	Elizabeth B	20	14	48.8	15.5	6.2	Fsh.	2	30	1910	Camden, N. J	Somers Point, N. J.
93180	.....	Ga. y.	[7] Elizabeth C	16	11	45.7	14.2	6.3	Yct.	2	.....	1901	Middletown, Conn	Hartford, Conn.
203651	.....	Ga. s.	Elizabeth C	16	13	50.0	15.9	5.5	Fsh.	2	20	1906	Atlantic City, N. J	Somers Point, N. J.
130372	.....	St. p.	Elizabeth City	254	127	95.3	20.2	9.4	Fer.	3	400	1893	Bath, Me	Portland, Me.
210850	.....	*Ga. p.	Elizabeth D	6	5	46.4	8.0	1.9	Pas.	1	10	1912	Grantsville, W. Va	Wheeling, W. Va.
136336	.....	St. s.	Elizabeth G	24	18	56.7	12.6	6.7	Fsh.	4	.....	1892	Manistee, Mich	Milwaukee, Wis.
136838	.....	St. s.	ELIZABETH HYDE	39	27	58.0	14.7	7.3	Pas.	7	.....	1900	Ferrysburg, Mich	Natchez, Miss.
8749	.....	Ga. s.	Elizabeth Jones	15	14	43.5	17.0	3.2	Msc.	1	.....	1871	Port Richmond, N. Y	New York, N. Y.
207128	.....	Ga. s.	Elizabeth No. 2	11	7	36.7	12.0	3.8	Oys.	1	.....	1910	Brunswick, Ga	Brunswick, Ga.
136474	.....	Ga. s.	Elizabeth R	8	7	28.0	10.8	4.1	Msc.	1	.....	1894	Cape May Point, N. J	Cape Charles, Va.
205548	.....	St. s.	[8] Elizabeth Stewart	15	10	41.4	14.0	5.0	Tow.	4	75	1908	Newburgh, N. Y	New York, N. Y.
7012	.....	St. s.	Elizabeth Washburn	69	39	71.8	24.8	6.1	Lgt.	6	.....	1863	Haverstraw, N. Y	Do
210689	.....	Ga. s.	Elizabeth Wilson	14	6	44.6	14.6	3.8	Oys.	2	35	1912	Hunting Creek, Va	Cape Charles, Va.
8690	.....	Ga. s.	Elizabeth A. Ames	13	13	37.0	15.0	4.0	Frt.	2	.....	1870	Norfolk, Va	Norfolk, Va.
136272	.....	St. s.	Elizabeth M. Froelich	144	97	116.0	19.6	9.6	Fsh.	26	80	1892	Baltimore, Md	Tappahannock, Va.
135900	.....	St. s.	*Elizabeth Monroe Smith*	204	144	124.6	22.6	7.0	Pas.	8	300	1888	Philadelphia, Pa	Philadelphia, Pa.
205558	.....	Ga. s.	Elizabeth W. Nunan	95	48	95.8	23.0	9.5	Fsh.	16	80	1908	East Boothbay, Me	Kennebunk, Me.
137023	.....	Ga. s.	Elizabeth and Mary	14	8	46.0	13.9	5.0	Frt.	2	.....	1902	Bridgeton, N. J	Bridgeton, N. J.
135882	.....	Ga. s.	Elk	15	13	35.6	13.2	6.0	Fsh.	3	.....	1886	Richmond, Me	New York, N. Y.
136333	.....	St. s.	Elk	57	28	81.4	17.7	7.0	Tow.	3	.....	1892	Grand Haven, Mich	Niagara Falls, N. Y.
136841	.....	*St. p.	Elk	29	20	64.1	14.7	6.0	Pas.	7	.....	1900	Scranton, Miss	New Orleans, La.

[1] Formerly st. s. {a Sea Haven. {b Hon. Boies Penrose.

[2] Formerly {a st. s. Alert. {b Hawaiian st. s. Eleu.

[3] Formerly st. s. Glenerie.

[4] Formerly Norwegian st. s. Italia.

[5] Formerly st. y. Jule.

[6] Formerly st. s. John B. Patton.

[7] Formerly ga. y. Margarita Theresa.

[8] Formerly st. s. Kerbaugh.

MERCHANT STEAM VESSELS OF THE UNITED STATES—Continued.

Official No.	Signal letters.	Rig.	Name of vessel.	Gross tonnage.	Net tonnage.	Length.	Breadth.	Depth.	Service.	Crew.	Indicated horsepower.	When built.	Where built.	Home port (where permanent document issues).
						Feet.	*Feet.*	*Feet.*						
136884		*St. p.	Elk	21	14	60.0	17.5	2.6	Msc.	4	.....	1901	Franklin, La.	Brashear, La.
137020		Ga. s.	Elk	14	9	50.5	10.1	3.5	Frt.	1	.....	1902	Astoria, Oreg.	Juneau, Alaska.
201122		Ga. s.	Elk	11	7	33.2	8.6	2.8	Frt.	1	14	1904	Ketchikan, Alaska	Ketchikan, Alaska.
201408		Ga. s.	Elk	15	9	53.0	12.8	5.5	Frt.	2	.....	1904	Roque Bluff, Me.	Eastport, Me.
204476		Ga. s.	Elk	13	11	41.6	9.9	3.8	Fer.	1	12	1898	Middletown, Conn.	New Haven, Conn.
207171		*Ga. p.	Elk	12	12	50.2	15.4	2.6	Tow.	2	15	1910	Ironton, Ohio	Cincinnati, Ohio.
209724		Ga. s.	Elk	32	21	51.0	14.5	5.6	Fsh.	1	45	1912	Seattle, Wash.	Seattle, Wash.
210127		Ga. s.	Elk	12	6	51.9	11.9	2.7	Pas.	3	30	1912	Cut Off, La.	New Orleans, La.
136672		St. s.	Elk No. 1	61	51	56.7	15.5	7.2	Pas.	6	.....	1898	Pt. Townsend, Wash	Pt. Townsend, Wash.
203174		Ga. y.	Elkhorn	63	47	81.5	13.7	7.0	Yct.	5	.....	1906	Boston, Mass.	Boston, Mass.
207127		Ga. s.	Elkhorn	14	9	40.0	10.7	4.6	Pas.	1	30	1909	Sacramento, Cal.	San Francisco, Cal.
137002		St. s.	Elkkader	31	21	61.0	10.0	4.0	Pas.	2	100	1902	Portland, Oreg.	Portland, Oreg.
8676		Ga. s.	Ella	55	44	70.7	21.5	5.6	Frt.	3	.....	1869	Northport, N. Y.	Patchogue, N. Y.
135084		Ga. s.	Ella	7	6	36.9	12.0	3.8	Msc.	1	.....	(†)	Rockaway, N. Y.	Do.
135987		St. s.	Ella	103	70	93.0	22.0	7.0	Frt.	7	93	1888	Wilmington, Del.	Newark, N. J.
136092		Ga. s.	Ella	9	8	33.0	14.4	3.7	Fsh.	2	.....	1889	Christ Church, S. C.	Charleston, S. C.
136241		Ga. s.	Ella	9	8	37.2	13.6	3.9	Frt.	1	.....	1891	Clearcreek, Tex.	Galveston, Tex.
136450		Ga. s.	Ella	5	5	23.0	11.1	3.5	Fsh.	1	.....	1891	Osterville, Mass.	Hyannis, Mass.
136508		St. s.	Ella	27	18	47.7	18.0	5.5	Pas.	2	.....	1893	Boston, Mass.	Boston, Mass.
136683		St. s.	Ella	25	22	56.5	12.2	6.0	Pas.	2	.....	1898	Grand Rapids, Mich.	Chicago, Ill.
136955		Ga. s.	Ella	7	5	38.3	10.2	2.4	Pas.	2	.....	1901	Franklin City, Va.	Cape Charles, Va.
137064		Ga. s.	Ella	12	8	45.6	10.4	4.4	Tow.	1	.....	1903	Whatcom, Wash.	Pt. Townsend, Wash.
203938		Ga. s.	Ella	11	10	43.0	14.4	3.3	Fsh.	1	.....	1896	Peekskill, N. Y.	New York, N. Y.
204214		*Ga. p.	Ella	11	8	49.0	9.2	2.6	Tow.	1	.....	1907	Millwood, W. Va.	Wheeling, W. Va.
205713		Ga. s.	Ella	9	5	27.0	8.9	2.8	Oys.	1	6	1908	Port Republic, N. J.	Somers Point, N. J.
206440		Ga. s.	Ella	6	6	27.0	11.6	3.4	Pas.	1	7	1897	Atlantic City, N. J.	Do.
207047		*St. p.	Ella	42	42	74.0	17.3	3.5	Tow.	4	36	1909	Plaquemine, La.	Brashear, La.
210169		St. s.	ELLA	97	66	67.0	17.0	7.3	Yct.	4	75	1909	New York, N. Y.	Wilmington, N. C.
204788		*Ga. p.	Ella A	7	6	50.0	10.7	2.0	Pas.	1	.....	1907	East Liverpool, Ohio	Wheeling, W. Va.
135380		St. s.	*Ella Andrews*	64	32	73.2	17.2	7.2	Pas.	8	.....	1879	Philadelphia, Pa.	New Orleans, La.
136611		St. p.	Ella B	23	23	57.7	19.1	3.4	Fer.	2	.....	1897	Delhi, Ohio	Pittsburgh, Pa.
202740		Ga. s.	Ella B	5	5	28.5	11.5	3.6	Fsh.	1	.....	1885	East Providence, R. I.	Chatham, Mass.
136359		Ga. s.	Ella C	7	7	30.9	11.2	4.5	Fsh.	1	.....	1893	Harpswell, Me.	Bath, Me.
205719		Ga. s.	Ella F	9	6	36.2	10.0	6.4	Pas.	1	12	1906	Kitty Hawk, N. C.	Edenton, N. C.
135588		St. s.	Ella G	115	109	108.8	27.2	6.5	Drg.	5	133	1882	Port Clinton, Ohio	Toledo, Ohio.
136741		Ga. s.	Ella G	11	10	29.4	14.3	4.3	Pas.	1	.....	1899	Jersey City, N. J.	New York, N. Y.
205567		Ga. s.	Ella H	6	6	26.8	9.0	3.4	Fsh.	1	7	1907	Brigantine, N. J.	Somers Point, N. J.
208584		Ga. s.	Ella H	8	7	26.0	9.0	3.0	Fsh.	2	8	1910	Ludington, Mich.	Grand Haven, Mich.
207759		Ga. s.	Ella Lee	9	8	35.2	7.2	3.3	Pas.	1	16	1910	Georgetown, S. C.	Georgetown, S. C.
205833		Ga. s.	Ella M	12	12	38.4	9.2	5.8	Pas.	1	24	1908	St. Joseph, Mich	Burlington, Iowa.
136730		Ga. s.	Ella Marie	40	40	52.0	18.6	5.0	Msc.	3	.....	1899	Wickford, R. I.	Newport, R. I.
202338		Ga. s.	Ella Marie	13	9	69.8	9.3	3.0	Pas.	2	.....	1905	Seattle, Wash.	Pt. Townsend, Wash.
135209		Ga. s.	Ella May	14	14	35.3	14.5	5.9	Fsh.	3	.....	1877	Mystic, Conn.	Stonington, Conn.
135561		Ga. s.	Ella May	9	8	35.0	13.7	3.3	Msc.	1	.....	1874	Port Chester, N. Y.	New York, N. Y.
135609		Ga. s.	Ella May	12	11	42.0	12.4	3.4	Oys.	2	.....	1882	Patchogue, N. Y.	Perth Amboy, N. J.
137062		*St. p.	Ella May	66	66	99.1	27.6	3.0	Fer.	6	.....	1903	St. Louis, Mo.	Kansas City, Mo
205565		Ga. s.	Ella May	5	5	30.6	8.0	5.8	Frt.	2	20	1908	Weeksville, N. C.	Richmond, Va.
136015		Ga. s.	Ella Noble	12	6	51.0	13.4	3.6	Msc.	6	.....	1888	Somerset County, Md.	Newport News, Va.
136033		St. s.	Ella Rohlffs	144	98	75.5	20.0	7.4	Pas.	8	.....	1889	San Francisco, Cal.	Ketchikan, Alaska.
135964		Ga. s.	Ella S	5	5	21.2	11.0	3.7	Fsh.	1	.....	1884	New Bedford, Mass.	Edgartown, Mass.
207956		Ga. s.	Ella T	10	9	36.0	10.2	3.6	Pas.	1	.....	1910	Fairton, N. J.	Bridgeton, N. J.
208090		Ga. s.	Ella W	11	10	29.8	9.6	3.6	Fsh.	3	10	1906	Two Rivers Wis.	Grand Haven, Mich.
135786		Ga. s.	Ella E. Robbins	32	22	67.3	18.2	5.3	Msc.	3	.....	1884	Solomons, Md.	Annapolis, Md.
135527		St. s.	[1]Ella G. Stone	42	21	69.0	15.4	9.0	Tow.	6	.....	1881	Algonac, Mich.	Duluth, Minn.
8373		Ga. s.	Ella K. Wilson	12	11	33.4	11.8	2.9	Frt.	2	.....	1867	Worcester Co., Md.	Cape Charles, Va.
8963		Ga. s.	Ella V. Lillie	9	9	35.3	13.7	3.6	Oys.	2	.....	1873	Barnegat, N. J.	Perth Amboy, N. J.
135859		Ga. s.	Ella and Ora	17	9	51.0	14.5	4.0	Oys.	2	.....	1885	Plankatank, Va.	Newport News, Va.
7224		St. s.	Ellen	37	18	56.7	14.0	6.7	Tow.	3	.....	1863	Philadelphia, Pa.	Eastport, Me.
8825		Ga. s.	Ellen	8	8	34.5	13.0	3.8	Fsh.	2	.....	1872	Mystic, Conn.	Newport News, Va.
135740		St. p.	Ellen	328	226	133.0	24.8	7.4	Fer.	5	120	1883	Vallejo, Cal.	San Francisco, Cal.
135843		*St. p.	Ellen	57	39	65.5	16.0	6.3	Tow.	2	.....	1885	Fairhaven, Cal.	Do.
136358		St. s.	Ellen	349	194	121.0	30.0	8.0	Frt.	6	190	1893	Milwaukee, Wis.	Milwaukee, Wis.
202395		Ga. s.	Ellen	14	11	39.0	10.6	4.2	Pas.	1	25	1902	San Francisco, Cal.	San Francisco, Cal.
203675		Ga. p.	Ellen	9	6	30.2	13.0	7.8	Pas.	1	.....	1906	Weber, Ark.	Memphis, Tenn.
205798		Ga. s.	Ellen	8	8	36.9	13.0	3.0	Frt.	3	.....	1906	Smith Point, Tex.	Galveston, Tex.
205806		*St. p.	Ellen	37	37	86.4	18.1	2.9	Tow.	9	.....	1908	Fulton, Ark.	New Orleans, La.
207394		St. s.	Ellen	41	28	59.2	12.5	6.1	Pas.	5	.....	1910	Brunswick, Ga.	Brunswick, Ga.
208617	L.B.V.Q.	Ga. y.	Ellen	28	19	67.4	12.2	5.0	Yct.	4	75	1911	Port Richmond, N. Y.	New York, N. Y.
208739		*Ga. p.	Ellen	7	7	54.8	11.8	2.2	Fer.	2	11	1911	Morrison Bluff, Ark.	Memphis, Tenn.
210909		Ga. s.	Ellen	6	6	34.2	6.7	2.9	Pas.	1	20	1912	Calhoun, Tenn.	Chattanooga, Tenn.
202726		Ga. s.	Ellen Blake	10	8	36.5	13.2	3.8	Pas.	1	10	1905	Port Republic, N. J.	Somers Point, N. J.
135830		Ga. s.	Ellen Burr	21	20	47.6	17.2	4.3	Frt.	1	25	1885	Merrick, N. Y.	Patchogue, N. Y.
208040		Ga. s.	Ellen Charlotta	27	27	53.5	16.7	6.4	Fsh.	8	.....	1910	Gloucester, Mass.	Perth Amboy, N. J.
136554		St. s.	Ellen Gertrude	14	10	52.0	13.0	5.0	Fsh.	5	.....	1896	Harbor Springs, Mich.	Port Huron, Mich.
202906		Ga. s.	Ellen H	7	5	31.6	8.4	3.4	Tow.	0	.....	1906	Bellingham, Wash.	Pt. Townsend, Wash.
206761		Ga. s.	Ellen Hall	9	6	29.6	8.0	3.6	Tow.	3	6	1896	Grand Rapids, Mich.	Grand Haven, Mich.
137033		Ga. s.	Ellen J	13	7	42.4	16.0	4.0	Oys.	3	.....	1902	Tottenville, N. Y.	New York, N. Y.

[1] Formerly st. s. E. L. Mason.

† Rebuilt, 1874.

MERCHANT STEAM VESSELS OF THE UNITED STATES—Continued.

Official No.	Signal letters.	Rig.	Name of vessel.	Gross tonnage.	Net tonnage.	Length.	Breadth.	Depth.	Service.	Crew.	Indicated horsepower.	When built.	Where built.	Home port (where permanent document issues).
						Feet.	*Feet.*	*Feet.*						
126418	.....	St. s.	[1]Ellen A. O'Day	139	83	93.5	17.6	9.4	Cul.	1	.....	1887	Lockport, N. Y.	Buffalo, N. Y.
18688	.....	Ga. s.	Ellen M. Miller	19	17	52.0	15.6	3.5	Frt.	1	.....	1871	Patchogue, N. Y.	Patchogue, N. Y.
135696	.....	St. s.	Ellen M. Ronan	73	36	79.4	19.7	8.6	Tow.	9	.....	1883	Athens, N. Y.	Albany, N. Y.
200100	.....	Ga. s.	Ellen S.	33	30	66.2	18.4	4.2	Oys.	7	36	1903	Bridgeport, Conn.	Greenport, N. Y.
201623	.....	St. s.	Ellen S.	57	37	69.7	21.3	8.0	Frt.	4	.....	1904	Newbern, N. C.	Newbern, N. C.
203950	.....	Ga. s.	Ellen Silsbe	6	5	30.0	12.1	3.0	Fsh.	1	.....	1907	Patchogue, N. Y.	Patchogue, N. Y.
209819	.....	St. s.	Ellenora	20	16	40.0	11.8	5.6	Tow.	1	35	1912	Hoquiam, Wash.	Pt. Townsend, Wash.
136434	.....	Ga. s.	Ellida	19	13	38.7	12.4	6.0	Fsh.	2	.....	1894	Tacoma, Wash.	Juneau, Alaska.
137008	.....	Ga. s.	Ellida	14	9	45.1	10.0	4.0	Pas.	2	.....	1901	Bayonne, N. J.	Philadelphia, Pa.
136440	.....	Ga. s.	Ellouise	7	6	25.9	11.8	3.6	Fsh.	1	.....	1894	Orleans, Mass.	Hyannis, Mass.
137079	.....	St. s.	Ellwood	77	52	88.0	19.5	8.2	Pas.	9	.....	1903	Belle Isle, La.	Chicago, Ill.
202561	.....	Ga. s.	Elma	7	7	32.0	12.5	3.5	Frt.	1	.....	1905	Port Republic, N. J.	Somers Point, N. J.
207531	.....	Ga. s.	Elma	16	10	58.4	7.8	4.6	Pas.	2	70	1905	Detroit, Mich.	Port Huron, Mich.
210156	.....	Ga. s.	Elma	11	11	35.2	11.6	4.5	Pas.	3	24	1910	Taunton, Mass.	Newburyport, Mass.
202813	.....	Ga. y.	Elmar	42	34	69.5	13.0	6.2	Yct.	4	70	1906	New York, N. Y.	New York, N. Y.
206417	.....	Ga. y.	Elmasada	47	41	66.7	15.2	6.4	Yct.	3	80	1909	City Island, N. Y.	Do.
210411	.....	Ga. y.	Elmasada II	124	83	100.5	16.0	8.0	Yct.	6	125	1912	New York, N. Y.	Buffalo, N. Y.
135647	.....	St. s.	Elm City	125	81	120.0	21.4	6.2	Pas.	7	85	1883	Norfolk, Va.	Richmond, Va.
208268	L. B. S. D.	St. s.	ELM CITY	379	249	118.2	27.0	11.3	Frt.	9	80	1910	Port Richmond, N. Y.	New Haven, Conn.
135581	.....	St. s.	Elmer	31	15	60.8	16.6	6.8	Tow.	7	.....	1882	Mount Clemens, Mich.	Cleveland, Ohio.
207133	.....	Ga. s.	Elmer C.	7	6	35.0	9.9	3.6	Pas.	2	20	1909	Eufaula, Ala.	Apalachicola, Fla.
201556	K.T.M.R.	St. s.	ELMER A. KEELER	236	160	111.4	23.9	12.9	Tow.	10	700	1904	Port Richmond, N. Y.	New York, N. Y.
136923	.....	Ga. s.	Elmer E. Osler	7	7	27.8	11.2	5.5	Fsh.	1	.....	1901	Friendship, Me.	Boothbay, Me.
135558	.....	St. s.	Elmira	94	47	88.0	20.8	10.2	Tow.	4	.....	1882	Brooklyn, N. Y.	New York, N. Y.
201681	.....	St. s.	ELMIRA	1,400	675	187.5	43.4	16.5	Fer.	7	1,400	1905	Newport News, Va.	Do.
211163	.....	Ga. s.	Elmira	13	10	36.0	10.9	3.8	Pas.	1	20	1913	Ketchikan, Alaska	Ketchikan, Alaska.
136491	.....	[2]St. p.	Elmore	493	467	160.0	34.0	4.5	Pas.	20	125	1895	Portland, Oreg.	Portland, Oreg.
202031	.....	Ga. s.	Elmore	7	5	35.4	9.0	3.8	Pas.	0	.....	1905	Empire City, Oreg.	Coos Bay, Oreg.
204091	.....	[3]Ga. p.	Eloisa	14	11	66.8	9.3	2.6	Pas.	2	.....	1907	Creston, W. Va.	Wheeling, W. Va.
135499	.....	St. s.	Eloise	40	30	67.9	15.0	5.6	Pas.	3	.....	1881	Athens, N. Y.	Odgensburg, N. Y.
136238	.....	Ga. s.	Eloise	6	5	30.6	12.9	3.3	Msc.	1	.....	1883	Islip, N. Y.	Patchogue, N. Y.
136921	.....	[4]St. p.	Eloise	8	5	37.9	9.8	2.2	Tow.	3	.....	1901	Jacksonville, Fla.	Jacksonville, Fla.
208901	.....	Ga. p.	Eloise	22	11	55.0	16.6	3.3	Fer.	2	30	1910	Wyota, Mont.	Great Falls, Mont.
210924	.....	St. s.	Eloise	74	50	67.8	15.9	4.9	Pas.	4	65	1913	Washington, N. C.	Newbern, N. C.
8311	.....	Ga. s.	Elouise	6	5	29.5	11.9	2.8	Msc.	1	.....	1866	Brook Haven, N. Y.	Patchogue, N. Y.
136905	K.N.P.R.	St. y.	ELREBA	201	136	132.7	21.5	10.6	Yct.	17	800	1898	Elizabeth, N. J.	New York, N. Y.
200401	.....	Ga. s.	Elrena	14	10	44.0	12.9	3.8	Oys.	2	.....	1903	Glenwood, N. Y.	Patchgone, N. Y.
201818	.....	St. s.	Elsa	10	7	31.6	11.6	5.0	Pas.	1	.....	1905	Seattle, Wash.	Pt. Townsend, Wash.
137078	K.S.M.H.	St. y.	Elsa II	99	77	100.3	18.9	9.6	Yct.	10	375	1903	Port Jefferson, N. Y.	Pittsburgh, Pa.
136455	.....	St. s.	Elsa M.	14	7	41.5	11.3	4.2	Fsh.	4	.....	1893	Oshkosh, Wis.	Milwaukee, Wis.
207648	.....	Ga. y.	Elsana	26	24	48.2	15.2	8.0	Yct.	2	.....	1910	Friendship, Me.	New York, N. Y.
8715	.....	St. s.	Elsie	49	24	73.7	17.2	7.2	Tow.	4	.....	1871	East Boston, Mass.	Salem, Mass.
136280	.....	Ga. s.	Elsie	5	5	25.3	11.9	3.7	Fsh.	1	.....	1889	Boston, Mass.	Barnstable, Mass.
136368	.....	St. s.	ELSIE	39	19	57.6	14.8	7.2	Pas.	4	.....	1893	Baltimore, Md.	Baltimore, Md.
137063	.....	Ga. s.	Elsie	34	16	59.5	17.8	8.0	Msc.	8	.....	1903	East Boothbay, Me.	Apalachicola, Fla.
201097	.....	Ga. s.	Elsie	23	13	50.5	13.5	4.8	Pas.	2	100	1904	San Francisco, Cal.	San Francisco, Cal.
202334	.....	Ga. y.	Elsie	21	13	48.0	12.6	5.8	Yct.	1	10	1905	Providence, R. I.	Providence, R. I.
206626	.....	Ga. s.	Elsie	6	6	35.6	9.7	3.5	Pas.	1	12	1909	Atlantic City, N. J.	Somers Point, N. J.
208017	.....	Ga. s.	Elsie	22	13	59.6	15.7	5.1	Pas.	5	50	1910	New Orleans, La.	New Orleans, La.
208723	.....	Ga. s.	Elsie	22	14	44.0	12.5	5.0	Fsh.	5	30	1911	Seattle, Wash.	Seattle, Wash.
210047	.....	Ga. s.	Elsie	9	6	44.0	9.0	4.6	Pas.	3	28	1912	Franklin, La.	Brashear, La.
210106	.....	Ga. y.	Elsie III	21	21	46.2	11.5	5.1	Yct.	1	45	1912	New York, N. Y.	Key West, Fla.
206359	.....	Ga. s.	Elsie Allen	14	9	35.5	12.2	5.5	Frt.	2	20	1909	Tacoma, Wash.	Seattle, Wash.
205550	.....	Ga. s.	Elsie J.	9	8	30.2	10.2	4.6	Fsh.	2	16	1908	East Greenwich, R. I.	Providence, R. I.
80704	.....	St. s.	[5]Elsie K.	30	15	66.8	15.0	6.0	Tow.	3	.....	1879	Yantacaw, N. J.	Newark, N. J.
136875	.....	Ga. s.	Elsie K.	12	9	42.0	11.0	4.5	Oys.	2	.....	1901	South Norwalk, Conn.	New York, N. Y.
201316	.....	Ga. s.	Elsie M.	9	7	41.0	11.7	5.6	Frt.	1	.....	1904	Eastport, Me.	Eastport, Me.
204189	.....	Ga. s.	Elsie Marie	15	14	35.5	10.3	5.6	Fsh.	3	.....	1907	Milwaukee, Wis.	Marquette, Mich.
201792	.....	Ga. s.	Elsie May	7	7	37.0	12.0	3.8	Pas.	1	.....	1905	Atlantic City, N. J.	Somers Point, N. J.
204662	.....	[6]Ga. p.	Elsie May	26	16	53.5	18.0	3.3	Pas.	2	15	1907	Wallula, Wash.	Pt. Townsend, Wash.
136927	.....	St. s.	Elsie Nell	41	28	62.2	16.0	8.0	Fsh.	3	.....	1901	Sturgeon Bay, Wis.	Milwaukee, Wis.
209129	.....	St. s.	Elsie Nell	27	19	52.8	15.4	6.0	Fsh.	3	35	1911	Erie, Pa.	Chicago, Ill.
207377	.....	Ga. s.	Elsie W.	14	9	40.3	12.0	6.3	Frt.	1	25	1910	Belhaven, N. C.	Elizabeth City, N. C.
136481	.....	Ga. s.	Elsie A. Bridges	10	10	31.4	12.3	6.0	Fsh.	1	.....	1894	Friendship, Me.	Machias, Me.
130657	.....	St. s.	Elthier	19	7	49.7	12.4	5.9	Fsh.	5	.....	1897	Portland, Me.	Portland, Me.
37546	.....	St. s.	[7]Elva	257	171	113.0	22.1	11.2	Tow.	5	.....	1892	Elkton, Md.	New York, N. Y.
80059	.....	St. s.	[8]Elva	85	50	90.5	18.5	9.0	Pas.	8	.....	1889	Chicago, Ill.	Marquette, Mich.
136790	.....	[9]St. p.	Elva	36	36	90.0	20.3	3.0	Pas.	10	.....	1899	Leavenworth, Ind.	Memphis, Tenn.
200700	.....	Ga. s.	Elva L. Spurling	71	49	79.8	21.4	9.2	Fsh.	16	.....	1904	Essex, Mass.	Boston, Mass.
137055	.....	Ga. s.	Elvia Alice	10	7	33.1	11.4	6.0	Fsh.	1	.....	1903	Bremen, Me.	Bath, Me.
136744	.....	Ga. s.	Elvina	7	5	29.7	9.2	3.5	Tow.	1	.....	1899	Port Ludlow, Wash.	Seattle, Wash.
207598	.....	Ga. s.	Elvina	14	11	44.0	11.5	4.5	Pas.	1	40	1910	Brule, Wis.	Duluth, Minn.
208039	.....	Ga. s.	Elvira	109	60	86.0	22.3	9.9	Whl.	15	.....	1898	Misato, Japan	Unalaska, Alaska.
210962	.....	Ga. s.	Elvira M.	6	6	24.6	8.5	3.0	Fsh.	1	6	1907	Green Bay, Wis.	Milwaukee, Wis.
136820	.....	St. s.	ELWOOD	9	8	46.8	10.0	3.0	Fsh.	2	.....	1900	Skagway, Alaska	Juneau, Alaska.

Formerly st. s. {a C. D. Rousseau. b Ella G. O'Day.

[3] Formerly st. s. Wesley Stoney.
[4] Formerly st. s. Fonda.

[6] Formerly st. y. Glad Tidings.

MERCHANT **STEAM** VESSELS OF THE UNITED STATES—Continued.

Official No.	Signal letters.	Rig.	Name of vessel.	Gross tonnage.	Net tonnage.	Length.	Breadth.	Depth.	Service.	Crew.	Indicated horsepower.	When built.	Where built.	Home port (where permanent document issues).
						Feet.	*Feet.*	*Feet.*						
210200		Ga. s.	Elysian	8	6	32.6	10.0	6.2	Pas.	1	20	1909	Toledo, Ohio	Toledo, Ohio.
203530		Ga. s.	Emala	13	9	37.4	9.6	2.4	Frt.	3	25	1907	Miami, Fla	St. Augustine, Fla.
211283		Ga. s.	Emanuel	46	44	68.8	1,917	3.8	Frt.	2	40	1913	Menominee, Mich	Milwaukee, Wis.
7225		St. p.	[1] Emeline	383	261	162.5	25.8	8.1	Pas.	16	450	1857	New York, N. Y	New York, N. Y.
8052		Ga. s.	Emeline Mersereau	11	9	35.5	15.7	3.8	Msc.	1		1870	Staten Island, N. Y	Do.
136362	K. L. R. B.	Ga. y.	EMERALD	104	99	100.5	21.7	11.4	Yct.	16		1893	Elizabeth, N. J	Bangor, Me.
211410		*Ga. p.	Emerannce	27	26	41.8	11.5	4.8	Pas.	2	40	1913	Three Mile Bay, N. Y	Cape Vincent, N. Y.
207730		Ga. y.	Emerem	18	16	45.0	10.2	5.4	Yct.	1	24	1910	New York, N. Y	New York, N. Y.
201401		El. s.	Emil	9	6	42.3	9.2	2.9	Tow.	2		1904	Franklin City, Va	Cape Charles, Va.
136964		St. s.	Emiley B	13	9	50.0	11.3	4.4	Tow.	2		1902	Norfolk, Va	Wilmington, N. C.
136626		Ga. s.	Emilie M	9	6	33.2	10.0	4.0	Fsh.	2		1897	Stanwood, Wash	Wrangell, Alaska.
200142		Ga. y.	Emilie S	29	19	54.0	14.0	5.5	Yct.	1		1903	Clinton, Conn	Hartford, Conn.
8741		St. s.	*Emily*	25	12	59.5	13.5	6.4	Pas.	4		1871	Philadelphia, Pa	Wilmington, Del.
136195		*St. p.	Emily	68	68	89.0	32.0	3.0	Fer.	3		1891	Jeffersonville, Ind	Wheeling, W. Va.
136878		Ga. s.	Emily	8	6	30.4	12.5	3.6	Oys.	1		1901	Rowayton, Conn	Bridgeport, Conn.
137073		Ga. s.	Emily	15	9	42.9	12.5	3.1	Frt.	2		1903	St. Petersburg, Fla	Tampa, Fla.
202247		Ga. s.	Emily	13	12	35.8	14.0	4.9	Msc.	2		1905	Bayonne, N. J	New York, N. Y.
203306		Ga. y.	[2] Emily	36	32	57.2	14.4	5.7	Yct.	3		1906	Boston, Mass	Cape Vincent, N. Y.
204379		Ga. s.	Emily	11	7	47.0	10.2	3.2	Frt.	3	8	1907	St. Michael, Alaska	St. Michael, Alaska.
207705		Ga. s.	Emily	9	7	32.0	10.0	4.5	Pas.	1	12	1910	Somers Point, N. J	Somers Point, N. J.
208812		Ga. s.	Emily	10	9	30.0	8.2	4.0	Fsh.	2	8	1910	Green Bay, Wis	Milwaukee, Wis.
210178		Ga. y.	Emily	16	13	50.5	10.2	4.0	Yct.	2	60	1910	New York, N. Y	Chicago, Ill.
210834		*Ga. p.	Emily	6	6	40.0	7.0	2.5	Pas.	1	20	1912	Davenport, Iowa	Rock Island, Ill.
207994		Ga. s.	Emily B	12	8	32 3	9.5	4.5	Pas.	1		1907	Clinton, Conn	Hartford, Conn.
8369		Ga. s.	Emily J	16	15	43.0	15.4	3.3	Oys.	1		1868	Merrick, N. Y	Perth Amboy, N. J.
202220		Ga. y.	Emily Jane	16	16	45.8	13.2	5.7	Yct.	3		1905	Boston, Mass	Boston, Mass.
136719		St. s.	Emily Jung	32	9	65.7	14.1	6.0	Pas.	7		1898	Ascension, La	Pittsburgh, Pa.
200410		Ga. s.	Emily K	5	5	35.8	7.3	2.7	Pas.	0		1902	Lyons, Iowa	Burlington, Iowa.
202379		St. s.	Emily L	12	8	44 6	11.5	4.0	Fsh.	5	17	1893	Shamico, Wis	Milwaukee, Wis.
135682		St. s.	Emily Mansfield	94	63	76.0	20.0	6.8	Oys.	4		1883	New Haven, Conn	New Haven, Conn.
207211		Ga. s.	Emily Mae	6	5	33.4	9.4	5.9	Msc.	2		1909	Thunderbolt, Ga	Beaufort, S. C.
211372		St. s.	[3] Emily Marie	40	27	66.5	16.0	8.0	Tow.	3	100	1880	Tottenville, N. Y	Philadelphia, Pa.
208521		Ga. s.	Emily May	5	5	28.2	8.3	3.7	Fsh.	3	18	1910	Brooklyn, N. Y	New York, N. Y.
7690		Ga. s.	Emily Robbins	14	12	38.6	15.4	4.4	Pas.	1		1865	Glenwood, N. Y	Do.
203728		Ga. s.	Emily Sears	44	22	63.6	18.1	8.3	Fsh.	12		1906	Gloucester, Mass	Gloucester, Mass.
135139		St. s.	Emily A. Foote	113	75	109.0	17.6	7.2	Oys.	25		1875	Boothbay, Me	Tappahannock, Va.
135431		St. s.	Emita	99	76	84.0	23.6	5.9	Pas.	6		1880	Athens, N. Y	Portland, Me.
8198		Ga. s.	Emma	25	12	51.4	17.5	4.6	Msc.	6		1868	Noank, Conn	Newport News, Va.
136089		Ga. s.	Emma	9	9	56.2	15.3	3.5	Frt.	2		1889	Solomons, Md	Baltimore, Md.
136251		Ga s.	Emma	11	11	40.6	12.0	3.0	Oys.	2		1891	Stockton, Md	Cape Charles, Va.
136299		Ga. s.	Emma	6	5	28.5	12.5	3.0	Pas.	0		1888	Brooklyn, N. Y	New York, N. Y.
136441		Ga. s.	Emma	32	30	17.6	18.5	4.6	Frt.	5		1894	Plaquemines Parish, La	Gulfport, Miss.
136451		Ga. s.	Emma	7	6	34.6	12.6	3.0	Msc.	1		1894	Freeport, N. Y	Patchogue, N. Y.
136860		*St. p.	Emma	53	53	88.0	20.5	3.9	Tow.	12		1901	Evansville, Ind	Evansville, Ind.
136958		Ga. s.	Emma	27	15	49.0	17.5	5.0	Oys.	6		1901	Scranton, Miss	New Orleans, La.
137040		Ga. s.	Emma	13	9	40.7	12.0	3.5	Fsh.	3		1902	Suttons Bay, Mich	Grand Haven, Mich.
201944		Ga. s.	Emma	12	9	33.5	9.5	3.0	Pas.	1		1906	Portland, Oreg	Portland, Oreg.
205464		St. s.	Emma	9	7	53.0	11.2	2.4	Pas.	2	50	1908	Bohemia, Fla	Pensacola, Fla.
206496		Ga. s.	Emma	6	6	30.0	8.8	2.7	Pas.	2	6	1906	Essington, Pa	Somers Point, N. J.
209532		Ga. s.	Emma	17	12	41.7	14.0	4.8	Fsh.	4	24	1911	Bayou Labatre, Ala	Mobile, Ala.
210486		Ga. s.	Emma	7	6	29.4	10.4	4.0	Fsh.	2	5	1907	Tampa, Fla	Key West, Fla.
202326		Ga. s.	Emma Agusta	9	7	35.7	11.7	3.7	Frt.	0	20	1905	Portland, Conn	New London, Conn.
210594		Ga. s.	Emma Alice	6	5	23.7	9.6	3.0	Fsh.	1	10	1911	Warren, R. I	Providence, R. I.
136508		Ga. s.	Emma B	6	6	32.1	12.0	2.9	Msc.	1		1897	Atlantic City, N. J	Tuckerton, N. J.
203951		*Ga. p.	Emma B	10	7	40.0	9.3	2.0	Pas.	1		1906	Des Arc, Ark	Memphis, Tenn.
208900		Ga. s.	Emma B	6	6	27.5	8.9	2.1	Fsh.	2	5	1901	Green Bay, Wis	Milwaukee, Wis.
210775		*Ga. p.	Emma B	14	14	60.0	11.0	2.5	Pas.	1	12	1912	Muscatine, Iowa	Rock Island, Ill.
136095		St. s.	Emma Bloecker	31	14	56.2	13.9	4.7	Fsh.	7		1889	Grand Haven, Mich	Milwaukee, Wis.
136282		Ga. s.	Emma Crum	6	5	27.0	12.9	3.3	Msc.	1		1889	Sayville, N. Y	Patchogue, N. Y.
205840		Ga. s.	EMMA DELLA	7	5	32.5	7.2	2.7	Pas.	1	15	1905	Grafton, Ill	St. Louis, Mo.
210051		Ga. s.	Emma Dick	8	5	30.6	8.7	3.4	Pas.	1	20	1912	Tacoma, Wash	Tacoma, Wash.
208585		Ga. s.	Emma E	13	11	33.1	10.0	4.0	Fsh.	1	20	1911	Traverse City, Mich	Grand Haven, Mich.
8599		Ga. s.	Emma Frances	18	17	57.0	14.7	3.0	Fsh.	1		1869	Norwalk, Conn	Greenport, N. Y.
206351		Ga. s.	Emma G	33	29	64.5	15.1	4.6	Fsh.	1	20	1909	Mays Landing, N. J	Somers Point, N. J.
135925		St. p.	†Emma Giles	549	444	178.0	30.5	7.5	Pas.	26	400	1887	Baltimore, Md	Baltimore, Md.
136591		Ga. s.	Emma Hawkins	46	24	68.2	23.4	5.2	Frt.	7		1896	Madisonville, La	New Orleans, La.
211017		Ga. s.	Emma Jean	20	14	40.1	12.5	4.3	Fsh.	4	40	1913	Seattle, Wash	Seattle, Wash.
136130		St. s.	Emma K	32	16	59.0	16.5	5.8	Tow.	8		1890	Glen Cove, N. Y	Norfolk, Va.
136636		Ga. s.	Emma L	9	9	31.9	13.6	3.8	Oys.	1		1897	Patchogue, N. Y	Bridgeport, Conn.
136650		Ga. s.	Emma Louise	7	5	38.1	12.7	3.3	Oys.	1		1897	Morgan City, La	Brashear, La.
136183		Ga. s.	Emma M	6	6	29.6	13.0	3.3	Fsh.	1		1891	Patchogue, N. Y	Greenport, N. Y.
205613		Ga. s.	Emma M	11	9	54.0	12.6	3.2	Fsh.	4	20	1908	St. Andrew, Fla	Pensacola, Fla.
210096		St. s.	Emma N	14	10	41.4	11.5	4.8	Pas.	2	45	1912	Chicago, Ill	Chicago, Ill.
135746		Ga. s.	Emma R	8	7	32.0	14.0	3.6	Pas.	3		1883	Gravesend, N. Y	New York, N. Y.
137016		Ga. s.	Emma R	8	8	39.0	13.4	3.2	Fsh.	1		1901	Ocean City, N. J	Somers Point, N. J.

[1] Formerly {a st. p. Nantasket. b U. S. Q. M. D. Nantasket.

[2] Formerly ga. y. {a Nanna. b Mithe.

[3] Formerly U. S. Eng. General A. A. Humphreys.

†Composite.

MERCHANT **STEAM** VESSELS OF THE UNITED STATES—Continued.

Official No.	Signal letters.	Rig.	Name of vessel.	Gross tonnage.	Net tonnage.	Length.	Breadth.	Depth.	Service.	Crew.	Indicated horsepower.	When built.	Where built.	Home port (where permanent document issues).
						Feet.	*Feet.*	*Feet.*						
206056		Ga. s.	Emma T	8	5	42.0	11.0	3.0	Msc.	1	12	1909	Morgan City, La	Brashear, La.
207067		Ga. s.	Emma T	6	5	32.6	9.3	2.5	Pas.	1	10	1908	Ponce Park, Fla	St. Augustine, Fla.
209520		Ga. s.	Emma Virginia	28	10	58.2	15.5	5.3	Fsh.	15	40	1912	Pocomoke City, Md	Tappahannock, Va.
136515		Ga. s.	Emma W	19	18	44.0	15.0	4.0	Frt.	2	.....	1895	Berkley, Va	Norfolk, Va.
135108		St. s.	Emma E. Thompson	276	198	125.9	27.6	12.8	Frt.	10	233	1875	Saginaw City, Mich	Detroit, Mich.
8002		St. s.	Emma J. Kennedy	57	28	78.0	18.2	7.9	Tow.	4	.....	1873	Philadelphia, Pa	Newark, N. J.
201143		Ga. s.	Emma K. Reed	94	56	94.4	20.5	6.4	Tow.	4	.....	1904	St. Michaels, Md	Baltimore, Md.
136807		Ga. s.	Emma L. Sack	6	6	28.5	12.1	2.8	Frt.	1	.....	1900	Ocean City, N. J	Somers Point, N. J.
135184		Ga. s.	Emma R. Martin	6	5	28.5	11.3	3.0	Pas.	1	.....	1880	Port Chester, N. Y	Stamford, Conn.
135326		Ga. s.	Emma S. Osler	23	22	52.6	17.0	5.5	Frt.	3	.....	1878	Essex, Mass	Eastport, Me.
206634		Ga. s.	Emma S. Olson	11	10	31.7	9.7	3.6	Fsh.	1	14	1909	Frankfort, Mich	Grand Haven, Mich.
135624		St. s.	*Emma Kate Ross*	127	63	104.2	20.0	10.6	Tow.	8	360	1882	Camden, N. J	New York, N. Y.
136678		Ga. s.	Emma and Maggie	6	5	26.4	9.8	5.0	Fsh.	1	.....	1898	Bristol, Me	Machias, Me.
136133		St. s.	Emmeline	137	68	82.8	22.9	6.9	Pas.	8	126	1890	Ashtabula, Ohio	Brunswick, Ga.
205155		*St. p.	Emmett Small	157	157	125.3	27.5	5.6	Frt.	8	.....	1908	Macon, Ga	Do.
206109		Ga. s.	Emmie	9	6	33.1	9.9	3.9	Fsh.	2	14	1909	Ketchikan, Alaska	Ketchikan, Alaska.
205109		Ga. s.	Emmons	14	9	46.0	12.0	4.1	Frt.	2	30	1907	Tilghmans Island, Md	Baltimore, Md.
209371		Ga. s.	Emmy	13	8	42.3	13.6	3.5	Frt.	1	12	1909	Liverpool, Tex	Galveston, Tex.
208722		Ga. s.	Emmy	6	5	29.6	8.5	3.4	Pas.	1	10	1905	Philadelphia, Pa	Somers Point, N. J.
136818		St. s.	Emogene	18	12	52.6	11.6	4.2	Tow.	3	.....	1900	Monahan, Wash	Pt. Townsend, Wash.
209755		Ga. p.	Emperor	124	70	107.0	22.0	5.9	Pas.	4	200	1912	Los Angeles, Cal	Los Angeles, Cal.
136093		St. s.	Empire	41	20	67.2	16.0	6.9	Tow.	4	.....	1889	Athens, N. Y	Albany, N. Y.
201231		*Ga. p.	Empire	19	8	62.0	14.7	2.7	Msc.	2	.....	1904	Allemands, La	Brashear, La.
207191		Ga. s.	Empire	15	10	48.7	13.0	5.3	Frt.	1	100	1910	Stockton, Cal	Los Angeles, Cal.
208310		Ga. s.	Empire	21	18	50.3	13.8	6.1	Frt.	1	50	1911	Empire, Oreg	Empire, Oreg.
129623		St. s.	EMPIRE CITY	4,118	3,268	405.4	48.0	24.4	Frt.	24	1,585	1897	Cleveland, Ohio	Duluth, Minn.
136384		Ga. s.	Empress	14	13	43.0	16.6	3.9	Oys.	1	.....	1893	Tres Palacios, Tex	Port Lavaca, Tex.
136806	K.Q.D.P.	St. y.	[1] Empress	50	34	84.0	13.7	8.2	Yct.	4	.....	1900	Bristol, R. I	New York, N. Y.
200487	K.S.T.G.	Ga. y.	Empress	16	11	55.0	9.6	4.0	Yct.	2	25	1902	Astoria, N. Y	Somers Point, N. J.
202834		Ga. p.	Empress	39	26	77.5	18.4	2.7	Pas.	4	65	1906	Terminal Island, Cal	Los Angeles, Cal.
203835		Ga. s.	Empress	8	5	35.3	11.0	4.3	Frt.	2	.....	1906	New Orleans, La	New Orleans, La.
204790		Ga. s.	Empress	66	45	84.1	16.2	7.6	Pas.	3	150	1907	Oakland, Cal	San Francisco, Cal.
208521		Ga. s.	Empress	14	12	42.5	11.5	4.6	Pas.	2	20	1911	Apalachicola, Fla	Apalachicola, Fla.
208603		Ga. s.	Empress	6	5	33.5	9.0	2.7	Msc.	1	12	1911	Wit, N. C	Beaufort, N. C.
209178		Ga. s.	Empress	8	7	28.4	8.3	3.8	Pas.	2	10	1910	Green Bay, Wis	Milwaukee, Wis.
209679		Ga. s.	Empress	64	37	76.9	17.6	7.6	Fsh.	3	30	1912	Eliza Island, Wash	Pt. Townsend, Wash.
203148	K.V.L.B.	St. y.	EMROSE	198	134	140.4	21.0	13.3	Yct.	2	300	1906	Wilmington, Del	New York, N. Y.
209364		St. s.	Emrose	67	45	56.5	16.4	4.3	Pas.	2	50	1911	Shelton, Wash	Tacoma, Wash.
210211		Ga. s.	En Route	7	7	34.4	9.0	6.0	Pas.	1	10	1912	St. Marys, Ga	St. Marys, Ga.
206078	K.W.V.H.	St. y.	Enaj	92	70	80.0	17.5	8.2	Yct.	5	75	1909	Bristol, R. I	New Haven, Conn.
201032		Ga. s.	Enare	14	12	45.0	12.9	3.5	Fsh.	3	.....	1904	Greenport, N. Y	New York, N. Y.
204932		St. s.	ENCARNACION	45	25	61.0	24.0	8.0	Fer.	3	50	1890	London, England	San Juan, P. R.
135072		St. p.	Encinal	2,014	1,633	245.0	40.4	14.5	Fer.	25	1,000	1888	San Francisco, Cal	San Francisco, Cal.
136531	K.M.P.B.	St. s.	ENDEAVOR	315	244	136.0	23.2	7.4	Pas.	15	560	1896	Philadelphia, Pa	Newport News, Va.
208851		Ga. s.	Endeavor	11	9	35.0	12.7	4.9	Fsh.	6	25	1911	Long Branch, N. J	Patchogue, N. Y.
136671	K.N.H.P.	St. y.	Endion	61	42	89.3	14.1	8.7	Yct.	6	.....	1898	New York, N. Y	Philadelphia, Pa.
107190		St. s.	[2] Energetic	76	52	72.2	18.0	9.2	Tow.	8	.....	1895	Philadelphia, Pa	New York, N. Y.
206191		Ga. s.	Energy	12	8	40.0	9.9	4.4	Frt.	1	25	1909	Mt. Vernon, Wash	Pt. Townsend, Wash.
127317		St. s.	[3] Engels	34	23	58.0	15.6	6.5	Tow.	3	.....	1899	Athens, N. Y	Albany, N. Y.
208451		St. s.	Engine 31	103	70	84.1	24.0	8.7	Frb.	6	375	1911	East Boston, Mass	Boston, Mass.
208452		St. s.	Engine 11	178	121	97.9	27.0	10.4	Frb.	7	.....	1895	.....do	Do.
208453		St. s.	Engine 17	179	122	101.7	27.4	10.3	Frb.	7	600	1909	.....do	Do.
127167		St. p.	[4] Englewood	484	354	135.0	31.8	12.0	Fer.	6	420	1896	Wilmington, Del	New York, N. Y.
136194		Ga. s.	Enid	8	6	25.0	12.5	4.3	Pas.	1	.....	1887	Wareham, Mass	Stonington, Conn.
135471		St. p.	*Enoch Pratt*	571	365	155.4	48.0	8.3	Pas.	27	325	1878	Baltimore, Md	Baltimore, Md.
209704		Ga. s.	Enos	23	15	41.0	13.3	5.8	Fsh.	5	27	1912	Poulsbo, Wash	Pt. Townsend, Wash.
204851		*St. p.	Enquirer	59	50	94.5	20.7	4.4	Tow.	12	.....	1907	Catlettsburg, Ky	Cincinnati, Ohio.
209389		Ga. s.	Ensing	10	8	43.4	9.0	4.0	Pas.	2	20	1907	Grand Haven, Mich	Grand Haven, Mich.
81442		St. s.	[5] Enterprise	61	30	70.8	17.6	9.6	Tow.	5	.....	1893	Philadelphia, Pa	Philadelphia, Pa.
135619		St. s.	Enterprise	183	142	118.0	22.0	7.0	Pas	11	325	1882	Wilmington, Del	Portland, Me.
135761		St. s.	Enterprise	31	18	53.0	12.9	5.6	Tow.	4	.....	1884	Port Townsend, Wash	Pt. Townsend, Wash.
136217		Ga. s.	Enterprise	23	21	48.5	19.0	4.0	Frt.	1	25	1891	Freeport, N. Y	Patchogue, N. Y.
136868	K.Q.R.D.	St. s.	[6] *Enterprise* ⊙	2,675	1,681	318.8	37.4	26.6	Pas.	38	1,600	1882	Newcastle, England	San Francisco, Cal.
136936		St. s.	Enterprise	153	104	79.5	26.2	11.0	Lgt.	7	300	1901	Bayonne, N. J	New York, N. Y.
137058		*St. p.	Enterprise	297	188	160.0	34.0	5.5	Tow.	53	.....	1903	Elizabeth, Pa	Pittsburgh, Pa.
200312		*St. p.	Enterprise	129	92	84.5	17.1	3.6	Pas.	4	.....	1903	Wenatchee, Wash	Pt. Townsend, Wash.
200835		St. s.	Enterprise	40	27	61.2	14.5	6.6	Fsh.	17	.....	1904	Fall River, Mass	Newport, R. I.
201713		Ga. s.	Enterprise	14	9	47.0	12.0	2.8	Pas.	2	40	1899	West Palm Beach, Fla	Key West, Fla.
204976		Ga. s.	Enterprise	10	5	47.7	11.3	2.8	Frt.	3	20	1908	New Orleans, La	New Orleans, La.
205049		Ga. s.	Enterprise	22	17	53.0	14.2	5.5	Frt.	2	50	1908	Coquille, Oreg	Coos Bay, Oreg.
205838		Ga. s.	Enterprise	11	7	34.9	11.0	4.3	Fsh.	1	12	1908	Klawock, Alaska	Sulzer, Alaska.
205987		Ga. s.	Enterprise	8	8	56.0	13.0	3.1	Pas.	1	40	1907	Flour Bluff, Tex	Corpus Christi, Tex.
206332		Ga. s.	Enterprise	11	5	43.2	12.8	3.2	Frt.	3	25	1909	New Orleans, La	New Orleans, La.
209671		*Ga. p.	Enterprise	11	11	55.9	10.0	2.5	Frt.	1	15	1909	Lenoir City, Tenn	Chattanooga, Tenn.

[1] Formerly st. y. Eugenia.
[2] Formerly st. s. Anthracite.
[3] Formerly st. s. C. Rissberger.
[4] Formerly st. p. City of Englewood.
[5] Formerly st. s. William J. Sewell.
[6] Formerly German st. s. {*a* Ehrenfels. *b* St. Georg.

MERCHANT STEAM VESSELS OF THE UNITED STATES—Continued.

Official No.	Signal letters.	Rig.	Name of vessel.	Gross tonnage.	Net tonnage.	Length.	Breadth.	Depth.	Service.	Crew.	Indicated horsepower.	When built.	Where built.	Home port (where permanent document issues.
						Feet.	*Feet.*	*Feet.*						
207338	.....	Ga. s.	Enterprise	13	8	43.5	9.0	2.8	Pas.	2	44	1910	Palacios, Tex	Port Lavaca, Tex.
209352	L.C. F.V.	St. s.	EOCENE ⊙	2,217	1,158	250.0	43.0	23.0	Frt.	20	1,300	1911	Cleveland, Ohio	New York, N. Y.
208404	.....	Ga. s.	Eola	9	8	34.5	10.0	2.6	Pas.	2	20	1910	Key West, Fla	Key West, Fla.
207059	.....	Ga. y.	Eolls	18	15	44.1	10.2	7.4	Yct.	2	25	1909	Stamford, Conn	Washington, D. C.
207548	.....	Ga. y.	Eph V	46	42	70.0	13.5	6.6	Yct.	3	120	1910	St. Joseph, Mich	Grand Haven, Mich.
207114	.....	Ga. s.	Epworth	7	6	31.3	8.0	4.0	Pas.	1	10	1909	Ludington, Mich	Do.
135091	.....	St. s.	Equator	76	42	81.5	22.0	8.0	Fsh.	8	.....	1888	Benicia, Cal	Seattle, Wash.
200670	.....	St. s.	Eran Dantzler	27	18	61.3	14.7	5.5	Pas.	7	.....	1904	Scranton, Miss	Gulfport, Miss.
136360	.....	St. s.	Erastus Day	60	34	70.1	19.5	10.1	Tow.	4	.....	1893	Buffalo, N. Y	Cleveland, Ohio.
204740	.....	St. p.	ERASTUS WELLS	541	541	188.5	32.2	7.0	Pas.	28	540	1907	Grafton, Ill	St. Louis, Mo.
205312	.....	St. s.	ERASTUS C. KNIGHT	47	32	56.5	15.3	7.9	Tow.	3	150	1908	Buffalo, N. Y	Erie, Pa.
200967	.....	Ga. s.	Erclife	43	28	60.6	15.5	4.4	Pas.	3	30	1904	Salisbury, Md	Crisfield, Md.
136957	.....	Ga. s.	Erma L	34	17	63.4	18.4	3.5	Oys.	4	.....	1901	Biloxi, Miss	Mobile, Ala.
136817	.....	Ga. s.	Eric	14	9	42.0	14.1	4.2	Oys.	3	.....	1900	New Haven, Conn	New Haven, Conn.
208586	.....	Ga. s.	Eric M	8	7	24.6	9.6	4.0	Fsh.	2	18	1911	Cheboygan, Mich	Grand Haven, Mich.
136624	.....	St. s.	ERICSSON	585	344	198.2	23.3	9.2	Pas.	26	600	1897	Philadelphia, Pa	Philadelphia, Pa.
135735	.....	St. s.	Erie	29	15	49.9	14.8	6.7	Tow.	3	.....	1883	Brooklyn, N. Y	Newark, N. J.
135978	.....	St. s.	Erie	21	10	56.3	14.0	6.1	Fsh.	2	.....	1888	Sandusky, Ohio	Sandusky, Ohio.
136602	.....	St. s.	Erie	43	29	60.0	16.0	8.5	Tow.	8	.....	1897	Detroit, Mich	Chicago, Ill.
137042	.....	St. s.	Erie	21	16	57.0	14.0	5.4	Fsh.	5	100	1902	Erie, Pa	Erie, Pa.
203503	.....	St. s.	ERIE	290	198	124.6	28.4	7.4	Msc.	2	.....	1906	Buffalo, N. Y	Do.
292	.....	St. s.	[1]Erin	67	33	75.0	18.3	7.6	Tow.	5	.....	1861	Chester, Pa	New York, N. Y.
209026	.....	Ga. s.	Erin	14	12	51.2	10.8	4.0	Pas.	2	20	1911	Georgetown, S. C	Georgetown, S. C.
206778	.....	Ga. s.	Erma	14	10	40.0	10.8	4.5	Pas.	1	30	1909	Mt. Vernon, Wash	Seattle, Wash.
209936	.....	Ga. s.	Erma	18	13	45.0	13.0	4.0	Pas.	2	24	1912	Harrisburg, Tex	Houston, Tex.
209754	.....	Ga. s.	Erma May	9	7	25.9	10.7	2.9	Pas.	1	12	1901	Smiths Point, Tex	Galveston, Tex.
136427	.....	St. s.	Erna	14	7	51.5	13.1	4.9	Tow.	3	60	1894	Benton Harbor, Mich	Milwaukee, Wis.
201952	.....	Ga. s.	Erna M. Lucas	21	20	40.5	12.3	3.9	Pas.	3	.....	1905	Charleston, S. C	Charleston, S. C.
206750	.....	Ga. s.	Ernestine D	19	10	51.5	17.8	3.8	Oys.	3	35	1909	Biloxi, Miss	Gulfport, Miss.
207130	.....	Ga. y.	[2]Ertanax	52	43	66.6	13.7	7.1	Yct.	4	250	1909	Marblehead, Mass	New York, N. Y.
207617	.....	St. s.	ERWIN L. FISHER	1,184	805	220.0	40.0	15.3	Frt.	15	800	1910	Toledo, Ohio	Cleveland, Ohio.
207452	.....	Ga. s.	Esco	6	6	29.8	8.8	3.3	Pas.	1	15	1910	Atlantic City, N. J	Somers Point, N. J.
135400	.....	St. s.	Escort	16	9	54.8	13.2	4.5	Tow.	2	.....	1878	Pawtucket, R. I	Eastport, Me.
204145	.....	Ga. s.	Escort	8	6	40.7	9.6	3.6	Pas.	1	.....	1907	Bellevue, Wash	Pt. Townsend, Wash.
206335	.....	Ga. s.	Escort	9	6	36.8	9.0	4.3	Pas.	1	20	1905	San Francisco, Cal	San Francisco, Cal.
208929	.....	St. s.	Escort	35	24	60.1	16.3	4.9	Frt.	2	175	1911	Prosper, Oreg	Do.
210195	.....	Ga. s.	Escort	26	25	59.7	13.6	5.5	Pas.	1	80	1912	Winthrop, Mass	Boston, Mass.
210054	L. C. K. S.	Ga. y.	Esolanio	62	51	85.2	13.4	7.3	Yct.	6	300	1911	East Portchester, Conn	New York, N. Y.
136870	K.Q.R.N.	St. s.	ESPERANZA ⊙	4,702	2,948	341.0	47.7	16.9	Pas.	90	5,000	1901	Philadelphia, Pa	Do.
200626	.....	St. s.	Esperanza	17	11	45.9	10.4	4.3	Tow.	5	50	1903	New Orleans, La	Do.
205494	K.W.Q.T.	Ga. y.	[3]ESPERANZA	123	78	103.3	17.3	9.2	Yct.	8	200	1908	Boston, Mass	Pittsburgh, Pa.
210329	L.C.M.T.	Ga. y.	Esperanza	40	27	63.1	17.2	8.0	Yct.	4	33	1912	Easton, Md	Baltimore, Md.
135690	K.C.D.W.	Ga. y.	Espiritо	19	17	40.0	16.0	5.4	Yct.	1	.....	1883	New Rochelle, N. Y	New York, N. Y.
136285	.....	St. s.	Essen	334	324	158.0	31.8	7.6	Frt.	5	45	1892	Cleveland, Ohio	Cleveland, Ohio.
135855	.....	St. s.	Essex	375	255	141.5	28.0	12.2	Pas.	30	450	1885	Baltimore, Md	Tappahannock, Va.
136138	K.J.L.W.	St. s.	*Essex* ⊙	3,018	2,155	295.0	40.0	15.4	Pas.	39	1,900	1890	Philadelphia, Pa	Baltimore, Md.
130967	.....	Ga. s.	Essie	18	8	55.5	10.2	4.4	Tow.	5	.....	1902	Lutcher, La	Vicksburg, Miss.
205128	.....	Ga. s.	Esta V. Bueno	10	7	35.6	10.6	3.6	Pas.	1	20	1908	Hoquiam, Wash	Pt. Townsend, Wash.
208510	.....	Ga. s.	Estel	9	8	54.5	14.2	2.0	Pas.	1	25	1907	Cincinnati, Ohio	Cincinnati, Ohio.
201127	.....	Ga. s.	Estella	13	9	36.0	11.5	4.0	Pas.	1	.....	1904	Ballard, Wash	Pt. Townsend, Wash.
201627	.....	Ga. s.	Estella A	10	7	34.1	11.8	6.0	Fsh.	1	.....	1904	Bremen, Me	Rockland, Me.
136794	.....	Ga. s.	Estella F	8	8	31.0	14.4	4.0	Msc.	1	.....	1900	Atlantic City, N. J	Somers Point, N. J.
136738	.....	Ga. s.	Estella Townsend	6	6	36.0	13.3	3.6	Pas.	1	.....	1899	.....do	Do.
135429	.....	St. s.	Estelle	164	109	123.0	18.3	10.6	Fsh.	10	.....	1880	East Deering, Me	Tappahannock, Va.
136072	.....	Ga. s.	Estelle	13	6	41.6	11.5	4.0	Tow.	2	.....	1889	East Providence, R. I	Newbern, N. C.
136592	.....	Ga. s.	Estelle	9	8	32.0	13.7	3.7	Frt.	2	.....	1896	Woodville, S. C	Charleston, S. C.
207017	.....	[4]Ga. p.	Estelle D	13	13	62.5	19.4	2.2	Msc.	2	20	1909	Ravenswood, W. Va	Pittsburgh, Pa.
135837	.....	Ga. s.	Estelle Gerber	6	5	34.0	12.0	3.0	Oys.	1	.....	1885	Sayville, N. Y	Bridgeport, Conn.
91919	.....	St. s.	[5]Esther	137	108	95.6	17.8	9.0	Cnl.	4	60	1887	Buffalo, N. Y	Buffalo, N. Y.
136512	.....	St. s.	Esther	27	21	46.1	14.0	5.9	Tow.	3	.....	1895	Camden, N. J	Philadelphia, Pa.
137011	.....	St. s.	Esther	7	5	42.3	10.4	2.7	Frt.	2	35	1902	Chincoteague, Va	Cape Charles, Va.
202954	.....	Ga. s.	Esther	10	7	27.0	13.8	3.8	Msc.	1	.....	1905	Huntington, N. Y	Cold Spring, N. Y.
204089	.....	Ga. s.	Esther	11	7	50.0	9.6	4.0	Pas.	2	.....	1902	Wayzata, Minn	St. Paul, Minn.
205655	.....	Ga. s.	Esther	5	5	23.7	11.3	3.8	Fsh.	1	6	1908	Osterville, Mass	Chatham, Mass.
206795	.....	St. s.	Esther	12	8	41.2	9.9	4.2	Tow.	2	30	1907	Ripley, Mich	Marquette, Mich.
207007	.....	Ga. s.	Esther	14	10	41.0	12.0	3.6	Fsh.	6	30	1909	Seattle, Wash	Pt. Townsend, Wash.
209171	.....	Ga. s.	Esther B	18	16	34.4	11.3	4.0	Frt.	2	16	1911	Bois Blanc Island, Mich	Grand Haven, Mich.
8470	.....	Ga. s.	Esther Fraser	23	21	44.8	17.8	4.7	Oys.	2	.....	1868	Patchogue, N. Y	Perth Amboy, N. J.
137075	.....	Ga. s.	Esther Gray	30	14	52.1	16.5	8.0	Fsh.	9	.....	1903	Gloucester, Mass	Gloucester, Mass.
201839	.....	Ga. s.	Esther Madeline	10	10	31.6	11.0	5.5	Fsh.	3	.....	1905	.....do	Do.
205432	.....	St. s.	Esther Phillips	46	31	60.3	16.9	8.0	Tow.	7	197	1908	Solomons, Md	Baltimore, Md.
136670	.....	St. s.	[6]Esther Stewart	11	7	35.5	11.4	5.1	Tow.	2	.....	1898	Buffalo, N. Y	New York, N. Y.
206398	.....	Ga. s.	Ethal M	12	11	34.5	9.7	4.1	Tow.	2	24	1909	Green Bay, Wis	Milwaukee, Wis.
205158	.....	Ga. s.	Ethan Allen II	9	6	60.0	14.6	3.0	Fer.	1	20	1908	Champlain, N. Y	Plattsburg, N. Y.

[1] Formerly st. s. { a American Eagle. b N. Y. Centl. Ltg. Co. No. 1. c New York Central No. 1.

[2] Formerly ga. y. Sepoy.
[3] Formerly ga. y. Cristina.
[4] Formerly st. c. bt. M. and J. Tracy.

[5] Formerly st. s. { a Ella B. b Dark. c Stewart.

MERCHANT STEAM VESSELS OF THE UNITED STATES—Continued.

Official No.	Signal letters.	Rig.	Name of vessel.	Gross tonnage.	Net tonnage.	Length.	Breadth.	Depth.	Service.	Crew.	Indicated horsepower.	When built.	Where built.	Home port (where permanent document issues).
						Feet.	*Feet.*	*Feet.*						
85595		*St. p.	[1] Ethel	98	77	119.0	27.2	4.0	Frt.	13	80	1901	Washington, N. C.	Georgetown, S. C.
107716		St. s.	[2] Ethel	93	63	72.1	19.2	8.5	Tow.	4		1901	Athens, N. Y.	Salem, Mass.
136900		Ga. s.	Ethel	8	8	30.2	10.8	6.3	Fsh.	1		1892	Deer Isle, Me.	St. George, Me.
136365		Ga. s.	Ethel	8	8	34.4	14.3	3.6	Msc.	2		1893	Patchogue, N. Y.	Greenport, N. Y.
136413		St. s.	Ethel	25	12	65.5	13.2	5.6	Pas.	4		1893	Scranton, Miss.	Mobile, Ala.
136493		St. s.	Ethel	28	16	56.6	16.0	6.3	Fsh.	4		1895	Noank, Conn.	Gloucester, Mass.
136649		Ga. s.	Ethel	8	8	33.0	10.6	5.0	Fsh.	1		1897	Friendship, Me.	Portland, Me.
136668		Ga. s.	Ethel	12	8	47.0	10.3	3.3	Frt.	1		1898	Warrenton, Oreg.	Astoria, Oreg.
137005		St. s.	Ethel	266	161	145.0	26.0	8.0	Frt.	4	200	1902	Wilmington, Del.	Philadelphia, Pa.
137017		Ga. s.	Ethel	6	6	27.0	10.8	5.2	Fsh.	2		1902	Friendship, Me.	Portland, Me.
202004		Ga. s.	Ethel	19	14	46.8	15.3	8.0	Fsh.	2		1905	Swans Island, Me	Deer Isle, Me.
204355		Ga. s.	Ethel	14	11	47.8	14.3	3.7	Frt.	3	25	1907	Neponset, Mass.	Newport, R. I.
205764		Ga. s.	Ethel	12	8	38.0	12.2	3.9	Pas.	2	25	1908	Holly Oak, Del.	Baltimore, Md.
207733		Ga. s.	Ethel	15	13	36.7	11.1	4.0	Pas.	1	20	1905	Charleston, S. C.	Charleston, S. C.
210088		Ga. s.	Ethel Alces	13	7	45.0	10.0	3.0	Oys.	1	10	1912	Carters Creek, Va.	Reedville, Va.
205779		*Ga. p.	Ethel B	14	9	40.9	18.0	2.7	Tow.	3	14	1908	St. Francis, Ark.	Memphis, Tenn.
200890		Ga. s.	Ethel C	9	8	30.0	8.1	4.2	Frt.	2		1904	Bridgeton, N. J.	Bridgeton, N. J.
136394		[3]Ga. s.	Ethel H	18	9	57.0	14.8	4.3	Msc.	2		1893	Fairmount, Md.	Newport News, Va.
204228		Ga. s.	Ethel H	11	10	30.2	12.0	3.2	Pas.	1	10	1907	Providence, R. I.	Providence, R. I.
208202		Ga. s.	Ethel H	14	10	44.8	7.7	4.6	Fsh.	1	38	1910	Wilmington, Cal.	Los Angeles, Cal.
135763		St. s.	Ethel J	21	10	59.4	13.7	5.5	Fsh.	2		1884	Fairport, Ohio.	Duluth, Minn.
208999		Ga. s.	Ethel J	12	9	44.0	11.3	4.4	Fsh.	2	60	1911	Barcelona, N. Y.	Sandusky, Ohio.
206202		Ga. s.	Ethel K	9	9	35.5	7.9	3.8	Pas.	1	12	1907	Superior, Wis.	Marquette, Mich.
136835		Ga. s.	Ethel M	8	8	31.2	10.3	5.3	Fsh.	2		1900	Deer Isle, Me.	Deer Isle, Me.
204403		*Ga. p.	Ethel M	6	6	33.8	9.2	2.7	Pas.	1		1904	Grand Rapids, Mich.	Burlington, Iowa.
207288		Ga. s.	Ethel M	12	10	33.5	15.0	4.0	Fsh.	2	20	1910	Edgartown, Mass.	Edgartown, Mass.
206599		Ga. y.	Ethel May	24	21	60.0	13.0	6.8	Yct.	2	25	1909	Stamford, Conn.	Port Huron, Mich.
210798		Ga. s.	Ethel May	14	11	37.0	14.6	4.7	Frt.	1	15	1911	Charleston, S. C.	Charleston, S. C.
201289		Ga. s.	Ethel P. Nelson	13	13	47.2	13.9	3.0	Msc.	1		1904	Morehead City, N. C.	Beaufort, N. C.
136728		Ga. s.	Ethel Q	18	12	38.7	14.9	4.7	Frt.	3		1899	Marco, Fla.	Key West, Fla.
136804		Ga. s.	Ethel E. Young	5	5	26.0	10.9	3.5	Fsh.	1		1900	Wellfleet, Mass.	Provincetown, Mass.
136120		St. s.	Ethel J. Pryor	18	9	45.9	12.4	5.6	Tow.	4		1890	Houghton, Mich.	Marquette, Mich.
208738	L. B. W. J.	Ga. y.	Ethel M. Ward	40	18	70.2	13.5	6.4	Yct.	3	70	1910	Port Clinton, Ohio.	Brashear, La.
135726		St. s.	Ethel and Marion	13	6	43.9	12.5	5.3	Msc.	2		1883	San Francisco, Cal.	Seattle, Wash.
203493	K. V. P. L.	Ga. y.	Ethelsa	25	17	66.0	10.0	6.5	Yct.	3	300	1906	East Greenwich, R. I.	New York, N. Y.
211314		Ga. s.	Ethelyn	6	5	31.5	9.1	3.0	Fsh.	1	14	1913	Ketchikan, Alaska	Ketchikan, Alaska.
203622		*St. p.	Etna	41	40	59.8	11.4	3.6	Pas.	2	30	1906	Portland, Oreg.	Portland, Oreg.
209587		Ga. s.	Etolin	18	12	43.0	13.0	5.0	Fsh.	0	30	1912	Seattle, Wash.	Pt. Townsend, Wash.
209947		Ga. s.	Etolin	18	12	53.0	12.9	5.1	Frt.	1	60	1912	Astoria, Oreg.	Astoria, Oreg.
210885		Ga. s.	Etowah	13	11	35.0	10.5	4.0	Pas.	2	24	1909	Palatka, Fla.	Jacksonville, Fla.
135704		Ga. s.	Etta	25	17	60.3	11.6	5.6	Fsh.	2	60	1883	Boston, Mass.	Machias, Me.
208125		Ga. s.	Etta	9	8	29.8	12.4	3.9	Frt.	2	8	1911	Remleys Point, S. C.	Charleston, S. C.
136503		Ga. s.	Etta B	33	24	67.0	18.0	4.9	Frt.	3		1895	Benicia, Cal.	San Francisco, Cal.
136792		Ga. s.	Etta B	13	11	44.0	13.6	7.0	Fsh.	4		1900	St. George, Me.	Gloucester, Mass.
205706		*Ga. p.	Etta D	14	9	49.0	12.0	3.5	Oys.	4		1908	Des Allemand, La.	Brashear, La.
135708		Ga. s.	Etta Davis	10	10	35.5	12.6	5.5	Frt.	4		1883	Long Island, Me.	Deer Isle, Me.
136787		Ga. s.	Etta E	5	5	31.2	9.4	3.6	Pas.	1		1895	Long Island City, N. Y.	Hyannis, Mass.
117088		Ga. s.	[3]Etta K	13	12	44.0	15.0	4.0	Fsh.	2		1901	Atlantic City, N. J.	Somers Point, N. J.
106578		St. s.	[4]Etta May	99	49	75.5	16.5	4.7	Frt.	6		1888	Port Jefferson, N. Y.	Bridgeport, Conn.
156534		Ga. s.	Etta May	14	14	37.0	13.7	6.7	Pas.	1		1896	Daytona, Fla.	St. Augustine, Fla.
2572		St. s.	[5]*Etta McElroy*	174	118	95.0	21.2	8.6	Frt.	6	181	1867	Philadelphia, Pa.	New York, N. Y.
137047		Ga. s.	Etta M. Burns	40	15	60.1	18.3	8.0	Frt.	3		1902	East Boothbay, Me.	Portland, Me.
203046		Ga. s.	Etta M. Wilson	13	8	46.3	12.4	4.2	Frt.	2		1906	Eastport, Me.	Eastport, Me.
136180		Ga. s.	Etta V. Phillips	8	8	48.7	13.6	3.2	Frt.	1		1894	Taylors Island, Md.	Crisfield, Md.
137003		Ga. s.	Etta and Lena	9	6	27.0	13.0	4.6	Fsh.	2		1902	Mystic, Conn.	Stonington, Conn.
207458		*Ga. p.	Eudora	20	20	50.0	20.3	2.8	Per.	2		1910	Wheeler, S. Dak.	Sioux City, Iowa.
203091		Ga. s.	Eufala	8	6	28.0	6.4	2.0	Pas.	1	15	1906	Bull Creek, Ind.	Louisville, Ky.
200075		St. s.	Eugen Loesch	19	11	45.7	14.0	5.6	Fsh.	3		1903	Erie, Pa.	Erie, Pa.
136053		St. s.	Eugene	70	35	83.2	16.3	4.0	Tow.	9	100	1889	Lynchburg, Tex.	Houston, Tex.
136557		Ga. s.	Eugene	5	5	23.0	11.1	3.6	Fsh.	1		1896	Osterville, Mass.	Chatham, Mass.
202919		*St. p.	Eugene	73	65	102.0	22.7	4.2	Pas.	4	80	1906	Whitfield, Fla.	Pensacola, Fla.
203187		St. s.	Eugene	20	13	50.0	13.2	4.9	Pas.	4		1906	Mobile, Ala.	Mobile, Ala.
208525		Ga. s.	Eugene	10	10	27.6	9.0	3.7	Fsh.	2	8	1906	Marinette, Wis.	Milwaukee, Wis.
136743		St. s.	EUGENE GRASSELLI	157	106	92.0	26.0	8.2	Frt.	6	250	1899	Camden, N. J.	New York, N. Y.
136489	K. M. D. V.	St. s.	EUGENE HUGHES	111	55	84.5	19.0	9.6	Tow.	8	350	1895	Philadelphia, Pa.	Philadelphia, Pa.
202711		St. s.	EUGENE ZIMMERMAN	5,630	4,772	488.6	52.0	31.0	Frt.	23	1,200	1905	Toledo, Ohio.	Toledo, Ohio.
136131		St. s.	Eugene C. Hart	522	470	152.5	25.0	9.4	Pas.	26	280	1890	Manitowoc, Wis.	Grand Haven, Mich.
127682	K. R. W. F.	St. s.	[6]EUGENE F. MORAN	164	111	91.0	22.6	9.4	Tow.	9	1,000	1902	Philadelphia, Pa.	New York, N. Y.
135002		St. s.	Eugene F. Price	168	96	121.5	18.9	8.8	Fsh.	17		1874	Bristol, Me.	Newport, R. I.
136327		Ga. s.	Eugene H. Brown	14	10	58.0	15.4	4.0	Msc.	2		1892	Oriole, Md.	Cape Charles, Va.
206147		St. s	EUGENE J. BUFFINGTON	7,528	5,859	580.0	58.0	32.0	Frt.	25	1,880	1909	Lorain, Ohio.	Duluth, Minn.
210864		*St. p.	Eugene Dana Smith	99	99	121.6	26.4	4.0	Tow.	10	260	1913	Dana, W. Va.	Cincinnati, Ohio.
85339		St. s.	[7]Eugenia	10	5	39.8	11.6	5.8	Msc.	3		1874	Buffalo, N. Y.	Alexandria, Va.
115110		St. s.	[8]Eugenia	15	7	43.0	12.0	5.0	Tow.	2		1865	.....do	Albany, N. Y.

[1] Formerly *st. p. Ohio.
[2] Formerly st. s. Alison Briggs.
[3] Formerly ga. y. Sinbad.
[4] Formerly st. s. Albert J. Hoyt.
[5] Formerly st. hge. {*a* B uce. *b* Peter Hagan.
[6] Formerly st. s. Charles E. Matthews.
[7] Formerly st. s. Goldsmith Maid No. 2.
[8] Formerly st. s. Saratoga.

MERCHANT STEAM VESSELS OF THE UNITED STATES—Continued.

Official No.	Signal letters.	Rig.	Name of vessel.	Gross tonnage.	Net tonnage.	Length.	Breadth.	Depth.	Service.	Crew.	Indicated horsepower.	When built.	Where built.	Home port (where permanent document issues).
						Feet.	*Feet.*	*Feet.*						
200588	K.S.V.C.	St.y.	Eugenia	113	77	97.2	18.0	8.8	Yct.	6	.....	1904	Bristol, R. I.	Bristol, R. I.
207752	.....	Ga. s.	Eugenia	11	8	30.8	11.0	3.0	Pas.	1	35	1910	Milfsboro, Del.	Wilmington, Del.
136881	.....	Ga. s.	Eula	10	6	39.0	14.1	2.4	Frt.	1	.....	1901	Dresden, Me.	Portland, Me.
136391	.....	Ga. s.	Eulalia	11	9	34.0	13.5	4.0	Msc.	1	.....	1893	Patchogue, N. Y.	New York, N. Y.
204754	.....	Ga. s.	Eunice	12	9	43.6	13.3	4.0	Pas.	1	24	1907	Elizabeth City, N. C.	Elizabeth City, N. C.
204829	.....	*Ga. p.	Eunice	12	10	57.7	11.8	2.0	Pas.	1	.....	1907	Steubenville, Ohio	Wheeling, W. Va.
210578	.....	Ga. s.	Eunice	28	25	60.0	13.4	4.8	Fsh.	3	50	1912	Petersburg, Alaska	Seattle, Wash.
210981	.....	*Ga p.	Eunice	5	5	45.0	10.5	1.2	Msc.	4	48	1913	Louisville, Ky.	Louisville, Ky.
201041	.....	Ga. s.	Eunomia	33	22	54.1	13.0	5.6	Ten.	4	.....	1904	Essington, Pa.	Philadelphia, Pa.
135514	.....	Ga. s.	Euphemia Purton	6	5	30.2	12.5	2.9	Msc.	1	.....	1880	Patchogue, N. Y.	Patchogue, N. Y.
37548	.....	St. s.	[1] Eureka	223	151	102.3	21.7	11.2	Frt.	5	.....	1892	Elkton, Md.	New York, N. Y.
136692	K.N.P.J.	St.s.	EUREKA	353	186	128.0	26.3	15.0	Tow.	24	.....	1898	Philadelphia, Pa.	Fall River, Mass.
136740	K.Q.G.J.	St.s.	EUREKA	2,122	1,399	237.5	42.0	23.4	Pas.	30	.....	1899	Lorain, Ohio	New York N. Y.
136808	K.Q.D.S.	St.s.	Eureka	484	312	142.5	26.0	12.0	Pas.	15	1,000	1900	Wilmington, Cal.	San Francisco, Cal.
137048	.....	Ga.s.	Eureka	12	10	42.0	14.2	3.8	Oys.	3	315	1902	Patchogue, N. Y.	Patchogue, N. Y.
137077	.....	St.s.	Eureka	48	33	70.0	19.0	7.5	Tow.	5	.....	1903	Athens, N. Y.	New York, N. Y.
201499	.....	*Ga. p.	Eureka	20	9	58.0	15.5	4.3	Oys.	7	.....	1904	New Orleans, La.	New Orleans, La.
202952	.....	Ga. s.	Eureka	24	23	51.0	16.0	4.2	Frt.	1	.....	1906	Marco, Fla.	Tampa, Fla.
204616	.....	*Ga. p.	[2] Eureka	6	5	48.0	7.7	2.0	Pas.	1	.....	1907	Bellaire, Ohio	Wheeling, W. Va.
205015	.....	*Ga. p.	Eureka	7	7	41.5	11.3	2.8	Tow.	2	15	1908	Ironton, Ohio	Cincinnati, Ohio.
206157	.....	Ga. s.	Eureka	11	6	38.0	12.2	5.2	Fsh.	1	6	1909	Lubec, Me.	Lubec, Me.
207020	.....	St. s.	EUREKA	44	30	64.6	16.0	6.4	Fsh.	3	100	1909	Buffalo, N. Y.	Cleveland, Ohio.
209832	.....	Ga. s.	Eureka	11	8	44.2	12.3	3.8	Frt.	1	35	1912	Astoria, Oreg.	Astoria, Oreg.
210172	.....	Ga. s.	Eureka	35	24	56.7	15.6	5.9	Fsh.	3	50	1912	Tacoma, Wash.	Tacoma, Wash.
210676	.....	Ga. s.	Eureka	7	7	26.0	8.0	4.0	Fsh.	2	8	1910	Green Bay, Wis.	Milwaukee, Wis.
210334	L.C.M.S.	St.s.	Eureka	471	306	149.8	35.0	12.5	Frt.	8	725	1912	Bath, Me.	Bath, Me.
136993	.....	Ga. s.	Eurus	15	10	38.0	12.6	6.4	Pas.	1	15	1902	Hoquiam, Wash.	Ketchikan, Alaska.
136218	.....	Ga. s.	Eurybia	14	13	37.4	13.5	6.3	Frt.	1	.....	1888	Brooklyn, N. Y.	New Haven, Conn.
136213	K.J.Q.C.	Ga. s.	Eurybia	14	13	37.4	13.5	6.3	Oys.	1	.....	1888	.....do	Do.
206325	.....	*St. p.	[3] Eutaw	65	58	100.0	23.4	3.0	Pas.	6	40	1909	Vicksburg, Miss.	Vicksburg, Miss.
135253	.....	Ga. s.	Eva	8	7	30.3	13.0	3.5	Fsh.	1	.....	1876	Greenport, N. Y.	Greenport, N. Y.
135669	.....	Ga. s.	Eva	14	7	42.3	12.6	4.3	Fsh.	5	347	1883	Noank, Conn.	Newport, R. I.
135784	.....	Ga. s.	Eva	7	5	31.5	13.0	3.4	Msc.	1	.....	1883	Bellmore, N.Y.	New York, N. Y.
135847	.....	Ga. s.	Eva	10	9	46.5	14.4	3.4	Frt.	5	.....	1885	St. Michaels, Md.	Bridgeton, N. J.
136026	.....	St. s.	Eva	27	13	56.1	16.1	4.6	Pas.	4	.....	1889	Moss Point, Miss.	New Orleans, La.
136459	.....	*St. p.	Eva	130	66	90.4	10.4	4.6	Pas.	2	50	1894	Portland, Oreg.	Coos Bay, Oreg.
136587	.....	St. s.	Eva	7	7	39.0	9.0	3.2	Tow.	5	70	1896	Minnetska, Minn.	Memphis, Tenn.
137035	.....	Ga. s.	Eva	5	5	32.0	7.0	2.5	Pas.	1	.....	1902	Bellevue, Iowa.	Rock Island, Ill.
200832	.....	Ga. s.	Eva	10	6	36.0	12.0	3.2	Pas.	1	.....	1904	Portland, Oreg.	Pt. Townsend, Wash.
204890	.....	Ga. s.	Eva	14	9	55.3	11.2	3.4	Pas.	1	.....	1907	Smiths Point, Tex.	Galveston, Tex.
205519	.....	Ga. s.	Eva	13	7	50.4	13.1	3.0	Tow.	2	.....	1908	Belhaven, N. C.	Elizabeth City, N. C.
207654	.....	Ga. s.	Eva	10	7	50.0	10.4	3.5	Pas.	1	30	1910	Portland, Oreg.	Portland, Oreg.
210236	.....	Ga. s.	Eva	15	10	49.0	11.2	3.5	Pas.	1	30	1912	Colligan Bayou, La.	Brashear, La.
211406	.....	Ga. s.	Eva	9	9	32.5	7.5	5.0	Pas.	1	18	1911	Belle Fourche, S. Dak.	Sioux City, Iowa.
136056	.....	Ga. s.	Eva Alice	7	6	25.2	12.4	4.4	Frt.	1	.....	1889	Providence, R. I.	Providence, R. I.
136456	.....	Ga. s.	Eva Bell	13	9	42.0	13.0	3.6	Msc.	2	.....	1894	Penns Grove, N. J.	Camden, N. J.
135725	.....	Ga. s.	Eva Blanche	23	17	56.4	17.2	5.3	Frt.	1	.....	1883	Pocomoke City, Md.	Norfolk, Va.
135863	.....	Ga. s.	Eva Booze	10	9	53.3	15.3	3.0	Frt.	2	.....	1885	Cambridge, Md.	Baltimore, Md.
135529	.....	Ga. s.	Eva Bramble	23	16	61.5	16.3	4.8	Oys.	2	.....	1881	Dorchester County, Md.	Tappahannock, Va.
207289	.....	Ga. s.	Eva C.	10	7	28.7	7.5	2.1	Pas.	1	10	1910	Arkansas Post, Ark.	Memphis, Tenn.
206480	.....	Ga. s.	Eva Claire	8	6	41.8	9.4	2.1	Pas.	1	10	1909	Kanauga, Ohio	Wheeling, W. Va.
207674	.....	Ga. s.	Eva-Dor	14	8	40.2	10.9	6.2	Pas.	1	25	1910	Ocean City, N. J.	Somers Point, N. J.
136802	.....	*St. p.	Eva Evartt	35	35	61.0	29.0	4.0	Fer.	4	.....	1900	Vevay, Ind.	Cincinnati, Ohio.
203311	.....	Ga. s.	Eva Lillian	10	5	42.0	10.0	2.7	Oys.	2	.....	1906	Pocomoke City, Md.	Tappahannock, Va.
80939	.....	St. s.	[4] Eva May	48	33	58.7	17.4	8.2	Pas.	5	.....	1882	Athens, N. Y.	New York, N. Y.
136759	.....	Ga. s.	Eva May	21	18	54.3	16.1	4.0	Fsh.	10	.....	1899	Smyrna, N. C.	Beaufort, N. C.
208366	.....	Ga. s.	Eva May	10	8	37.8	10.1	4.0	Frt.	3	20	1911	Conway, S. C.	Georgetown, S. C.
136911	.....	Ga. s.	Eva N	9	9	30.9	12.0	5.9	Msc.	1	.....	1901	Friendship, Me.	Castine, Me.
202307	.....	Ga. s.	Eva Pearl	10	9	47.4	14.0	2.6	Frt.	1	.....	1905	Morehead City, N. C.	Key West, Fla.
204059	.....	Ga. s.	Eva R	7	5	30.0	11.0	5.2	Fsh.	2	4	1907	Vinal Haven, Me.	Vinal Haven, Me.
135014	.....	Ga. s.	Eva Smith	5	5	28.5	12.0	2.8	Msc.	0	.....	1874	Islip, N. Y.	Greenport, N. Y.
203873	.....	Ga. s.	Eva W.	11	10	46.0	14.5	3.0	Frt.	2	.....	1907	Crittenden, Va.	Norfolk, Va.
135397	.....	Ga. s.	Eva A. Race	12	12	43.2	13.8	5.1	Fsh.	2	.....	1879	Boothbay, Me.	Machias, Me.
136643	.....	Ga. s.	Eva L. Gibson	8	5	38.4	13.4	3.6	Frt.	1	.....	1897	Crisfield, Md.	Norfolk, Va.
136543	.....	Ga. s.	Eva M. Martin	21	11	48.0	15.3	6.4	Frt.	2	.....	1896	East Boothbay, Me.	Portland, Me.
135540	.....	Ga. s.	Eva and Belle	14	14	40.4	14.3	6.0	Msc.	2	.....	1881	Deer Isle, Me.	Rockland, Me.
136304	.....	Ga. s.	Eva and Mildred	46	43	67.0	19.7	8.1	Fsh.	14	.....	1892	Bath, Me.	Portland, Me.
206791	.....	Ga. s.	Evade II.	14	10	41.5	10.3	4.8	Frt.	1	32	1909	Oyster Bay, N. Y.	Cold Spring, N. Y.
136956	.....	Ga. s.	Evagellatria	7	7	27.2	13.0	4.4	Fsh.	3	.....	1901	Newport, R. I.	Newport, R. I.
210346	.....	Ga. y.	Evaline C.	9	6	38.0	8.5	3.8	Yct..	1	27	1909	Detroit, Mich.	Detroit, Mich.
136909	.....	Ga. s.	Evanella	7	7	30.0	10.0	5.3	Fsh.	1	.....	1901	Deer Isle, Me.	Castine, Me.
135957	.....	Ga. s.	Evangeline	8	7	28.2	11.4	4.2	Fsh.	3	.....	1872	Edgartown, Mass.	Providence, R. I.
204879	.....	Ga. s.	Evangeline	37	18	67.8	20.6	4.9	Oys.	6	.....	1905	[5]Biloxi, Miss.	Gulfport, Miss.
207970	.....	Ga. y.	Evans	16	12	44.1	101.	4.6	Yct.	2	30	1910	Hoquiam, Wash.	Pt. Townsend, Wash.
203353	.....	*St. p.	Evansville	144	144	120.2	30.0	5.2	Pas.	28	391	1906	Madison, Ind.	Evansville, Ind.

[1] Formerly st. s. Fairport. [2] Formerly *ga. p. Push. [3] Formerly *st. p. Lucile. [4] Formerly st. s. William Fuller.

MERCHANT STEAM VESSELS OF THE UNITED STATES—Continued.

Official No.	Signal letters.	Rig.	Name of vessel.	Gross tonnage.	Net tonnage.	Length.	Breadth.	Depth.	Service.	Crew.	Indicated horsepower.	When built.	Where built.	Home port (where permanent document issues).
						Feet.	*Feet.*	*Feet.*						
204814	.....	Ga. s.	[1]Eve	7	5	31.6	8.5	2.8	Pas.	1	.....	1907	Juneau, Alaska	Juneau, Alaska.
136595	.....	St. s.	Eveleth	42	28	56.5	15.0	7.2	Tow.	4	.....	1897	Gloucester, Mass	Gloucester, Mass.
208697	.....	Ga. s.	Eveline	7	6	32.2	9.3	4.4	Fsh.	1	16	1911	Klinquan, Alaska	Ketchikan, Alaska.
107183	K. N. G. S.	St. y.	[2]†Evelyn	93	53	108.6	16.1	8.7	Yct.	10	300	1895	South Boston, Mass	New York, N. Y.
135894	.....	St. s.	Evelyn	48	27	64.8	16.0	8.0	Tow.	5	.....	1886	New Baltimore, N. Y	Do.
136020	K. N. C. S.	St. s.	[3]*Evelyn*	1,963	1,185	252.8	36.3	24.5	Frt.	22	700	1883	Southampton, England	Philadelphia, Pa.
141213	.....	St. y.	[4]Evelyn	40	28	73.2	14.0	6.0	Yct.	2	.....	1892	Nyack, N. Y	New York, N. Y.
155054	J. W. C. B.	St. y.	[5]†Evelyn	110	75	133.3	17.3	8.4	Yct.	11	546	1882	Bristol, R. I	Do.
200601	.....	Ga. s.	Evelyn	24	16	46.7	14.5	4.1	Oys.	4	.....	1904	West Haven, Conn	New Haven, Conn.
204711	.....	Ga. s.	Evelyn	6	5	23.8	11.2	3.8	Fsh.	1	.....	1907	Osterville, Mass	Chatham, Mass.
205767	.....	*St. p.	Evelyn	352	221	122.0	28.6	4.4	Frt.	20	150	1908	St. Michael, Alaska	St. Michael, Alaska.
205875	.....	Ga. s.	Evelyn	8	6	35.0	8.4	3.8	Pas.	0	10	1904	St. Augustine, Fla	St. Augustine, Fla.
208121	.....	*Ga. p.	Evelyn	14	12	68.6	12.0	2.0	Pas.	1	25	1910	Clarington, Ohio	Wheeling, W. Va.
210004	L. C. K. Q.	St. s.	EVELYN ⊙	3,140	2,443	313.6	46.1	22.9	Frt.	30	1,200	1912	Newport News, Va	New York, N. Y.
211378	.....	Ga. s.	Evelyn	15	10	39.0	13.0	4.2	Fsh.	6	20	1913	Richardson, Wash	Seattle, Wash.
208077	.....	Ga. s.	Evelyn C	9	6	46.3	9.2	4.1	Tow.	2	50	1901	Scranton, Miss	Galveston, Tex.
205097	.....	Ga. s.	Evelyn G	12	7	41.0	11.6	6.3	Fsh.	3	28	1907	Manset, Me	S. W. Harbor, Me.
210166	.....	Ga. s.	Evelyn H	25	24	49.2	12.1	5.6	Fsh.	4	.....	1912	Rockport, Mass	Gloucester, Mass.
210248	.....	Ga. s.	Evelyn W	12	8	34.6	11.8	3.6	Pas.	1	.....	1912	Forked River, N. J	Perth Amboy, N. J.
205721	.....	Ga. s.	Evelyn M. Thompson	97	57	104.4	22.7	9.8	Fsh.	16	.....	1908	Gloucester, Mass	Boston, Mass.
204381	.....	Ga. s.	Evelyn N. Thaw	48	34	60.3	22.9	5.9	Frt.	3	.....	1907	Rockland, Me	Rockland, Me.
136628	.....	St. s.	Evening Star	37	19	60.4	16.0	7.2	Tow.	4	.....	1897	Bordentown, N. J	Philadelphia, Pa.
136959	.....	St. s.	Evening Star	40	28	61.0	12.2	6.0	Tow.	16	.....	1901	Newport, Ark	Memphis, Tenn.
204579	K. W. H. T.	St. s.	EVERETT	5,107	3,238	373.2	52.7	29.8	Frt.	45	2,700	1907	Quincy, Mass	Boston, Mass.
201033	.....	Ga. y.	Everglade	257	217	111.0	23.0	4.0	Yct.	5	70	1904	Jensen, Fla	Sag Harbor, N. Y.
137013	.....	*St. p.	Evergreen	99	99	119.5	22.5	3.5	Pas.	13	.....	1902	Parkersburg, W. Va	Wheeling, W. Va.
202792	.....	St. s.	Eversley Childs	130	88	75.5	27.8	8.0	Frt.	6	200	1906	Tomkins Cove, N. Y	New York, N. Y.
136705	.....	Ga. s.	Evey Wells	7	7	38.0	11.4	3.7	Frt.	1	.....	1895	Turtle Bayou, Tex	Galveston, Tex.
127390	.....	Ga. y.	[6]Evian	28	25	51.2	17.0	5.0	Yct.	2	.....	1899	Tottenville, N. Y	San Francisco, Cal.
136211	.....	Ga. s.	Evie	91	79	71.5	26.0	5.9	Frt.	3	.....	1891	Alameda, Cal	Portland, Oreg.
209545	.....	Ga. s.	Evolution	25	17	43.0	13.5	5.5	Fsh.	2	65	1912	Seattle, Wash	Seattle, Wash.
201385	.....	Ga. s.	Example	11	7	43.9	12.6	3.6	Oys.	3	.....	1904	Empire, La	New Orleans, La.
202468	.....	Ga. s.	Excellent	14	10	52.0	18.9	4.2	Oys.	1	.....	1905	Bridgetown, Va	Cape Charles, Va.
135209	.....	St. s.	Excelsior	229	129	116.0	29.3	10.8	Fer.	8	360	1876	Detroit, Mich	Detroit, Mich.
135477	.....	St. s.	Excelsior	65	32	74.6	18.6	8.1	Tow.	5	.....	1881	Athens, N. Y	New York, N. Y.
135568	.....	Ga. s.	Excelsior	7	6	27.0	11.8	3.2	Msc.	1	.....	1880	New York, N. Y	Do.
135598	.....	St. s.	Excelsior	92	64	104.3	18.4	6.1	Cnl.	8	.....	1882	Lockport, Ill	Chicago, Ill.
135626	J. W. N. R.	St. s.	*Excelsior* ⊙	3,542	1,876	340.0	42.5	23.5	Pas.	53	1,900	1882	Wilmington, Del	New York, N. Y.
135892	.....	Ga. s.	Excelsior	6	5	27.6	12.7	3.3	Fsh.	1	.....	1886	Patchogue, N. Y	Patchogue, N. Y.
136325	.....	St. s.	Excelsior	73	36	72.5	19.2	10.5	Tow.	5	.....	1892	Buffalo, N. Y	Duluth, Minn.
136354	K. L. P. G.	St. s.	Excelsior	526	261	175.5	35.0	13.0	Frt.	20	366	1893	Eureka, Cal	Portland, Oreg.
136816	.....	St. s.	Excelsior	597	406	143.1	33.9	16.1	Elr.	9	300	1900	West Haven, Conn	New York, N. Y.
203768	.....	Ga. s.	Excelsior	9	8	38.0	13.3	3.6	Oys.	4	.....	1906	Patchogue, N. Y	Patchogue, N. Y.
201724	.....	Ga. s.	Exchange	12	8	33.0	9.0	3.3	Tow.	1	.....	1905	North Bend, Oreg	Coos Bay, Oreg.
209645	.....	Ga. s.	Excursion	46	31	65.0	11.7	6.5	Ten.	4	65	1912	Astoria, Oreg	Juneau, Alaska.
211118	.....	Ga. s.	Exhibit	19	13	38.3	12.8	4.8	Fsh.	5	20	1913	Seattle, Wash	Seattle, Wash.
200749	.....	Ga. s.	Expansion	175	113	104.6	24.6	8.2	Frt.	13	100	1904	Oakland, Cal	San Francisco, Cal.
208042	.....	*Ga. p.	Expansion	91	91	122.3	23.5	3.6	Frt.	9	.....	1910	Bismarck, N. Dak	Pembina, N. Dak.
201916	.....	Ga. s.	Experiment	11	8	39.7	10.1	4.2	Frt.	2	.....	1905	Mount Pleasant, S. C	Charleston, S. C.
136865	.....	St. s.	Expert	32	7	64.8	13.3	5.7	Tow.	8	.....	1901	Madisonville, La	New Orleans, La.
136507	.....	*St. p.	Exporter	578	578	186.5	35.0	6.1	Tow.	26	.....	1895	Madison, Ind	Pittsburgh, Pa.
57205	.....	St. s.	[7]Express	178	159	86.0	20.4	6.2	Frt.	7	87	1852	Belleville, N. J	Newark, N. J.
136079	K. G. N. P.	St. s.	*Express*	945	538	272.0	44.1	12.6	Fer.	26	.....	1889	Wilmington, Del	New Haven, Conn.
201113	.....	Ga. s.	Express	14	10	43.0	10.2	3.8	Pas.	1	.....	1907	Marshfield, Oreg	Coos Bay, Oreg.
206400	.....	*Ga. p.	Express	15	12	76.0	14.0	2.0	Pas.	2	32	1909	Marietta, Ohio	Wheeling, W. Va.
208455	.....	Ga. s.	Extenuate	12	6	50.0	11.5	2.5	Pas.	4	60	1910	Vicksburg, Miss	Vicksburg, Miss.
136809	.....	St. y.	Ezra Cornell	30	15	72.0	11.4	7.4	Yct.	3	.....	1900	Ithaca, N. Y	Cape Vincent, N. Y.
205204	.....	Ga. s.	Ezy	9	8	34.1	6.6	6.9	Pas.	0	24	1908	Poplar Bluff, Mo	Memphis, Tenn.
			F.											
202548	.....	Ga. s.	F. Diersen	14	13	36.4	11.2	3.6	Msc.	2	.....	1905	Manitowoc, Wis	Milwaukee, Wis.
203686	.....	*Ga. p.	F. Gent	32	32	68.0	20.0	2.5	Pas.	2	.....	1903	Paducah, Ky	Paducah, Ky.
210784	.....	St. s.	F. Mansfield & Son Co	214	88	100.0	29.0	8.4	Frt.	7	300	1912	Milford, Del	Perth Amboy, N. J.
120930	.....	*St. y.	F. Weyerhaeuser	216	216	140.0	31.0	4.5	Yct.	12	503	1893	Rock Island, Ill	Rock Island, Ill.
120962	.....	St. s.	F. A. Churchman	64	38	73.4	17.8	9.4	Tow.	5	.....	1894	Philadelphia, Pa	Philadelphia, Pa.
200640	K. S. V. R.	St. s.	F. A. Kilburn ⊙	997	612	201.2	29.7	20.0	Pas.	23	1,000	1904	Fairhaven, Cal	San Francisco, Cal.
121184	.....	*St. p.	F. B. Jones	303	271	143.4	27.0	6.2	Tow.	8	.....	1901	Portland, Oreg	Portland, Oreg.
200560	.....	St. s.	F. B. SQUIRE	4,582	3,694	410.0	50.2	24.0	Frt.	24	2,000	1903	Port Huron, Mich	Cleveland, Ohio.
120901	.....	Ga. s.	F. C. Burrows	5	5	24.0	10.3	3.5	Fsh.	1	.....	1886	Hyannisport, Mass	Provincetown, Mass.
120683	.....	St. p.	*F. C. Latrobe*	726	382	200.0	65.0	14.0	Pas.	34	1,000	1879	Baltimore, Md	Baltimore, Md.
121179	.....	St. s.	F. C. Woodworth	89	78	68.0	15.4	5.0	Pas.	4	.....	1901	West Webster, N. Y	Rochester, N. Y.

[1] Formerly ga. s. Nikatola.

[2] Formerly st. y. (a Alcedo. b Viola. c Doll. d Viola.)

[3] Formerly British st. s. Badsworth.

[4] Formerly st. y. Linta.

[5] Formerly st. y. (a Altair. b Orienta.)

[6] Formerly ga. y. Crescent.

[7] Formerly st. s. Stephens.

† Composite.

MERCHANT STEAM VESSELS OF THE UNITED STATES—Continued.

Official No.	Signal letters.	Rig.	Name of vessel.	Gross tonnage.	Net tonnage.	Length.	Breadth.	Depth.	Service.	Crew.	Indicated horsepower.	When built.	Where built.	Home port (where permanent document issues).
						Feet.	*Feet.*	*Feet.*						
204114	.....	St. s.	F. D. Merchant.....	12	8	42.4	10.8	4.0	Tow.	2	.....	1905	Alanson, Mich.....	Grand Haven, Mich.
111123	.....	St. s.	[1] F. D. UNDERWOOD.....	3,314	2,499	319.5	44.0	27.8	Frt.	21	1,500	1896	Buffalo, N. Y.....	Buffalo, N. Y.
127357	.....	St. s.	[2] F. E. Harvey.....	355	288	133.3	31.0	7.6	Frt.	9	412	1899	Toledo, Ohio.....	Detroit, Mich.
121063	.....	St. p.	F. G. Burroughs.....	100	84	120.0	20.0	5.0	Pas.	12	160	1897	Conway, S. C.....	Georgetown, S. C.
200822	K.T.B.Q.	St. s.	F. H. Beckwith.....	195	118	130.7	22.0	9.3	Fsh.	22	.....	1904	Pocomoke City, Md.....	New London, Conn.
120661	.....	St. s.	F. H. Grove.....	26	13	49.4	15.0	6.4	Wat.	2	.....	1886	Athens, N. Y.....	New York, N. Y.
121062	.....	Ga. s.	F. H. Lake.....	15	11	47.8	14.2	3.5	Frt.	2	.....	1897	Crittenden, Va.....	Norfolk, Va.
121004	.....	St. s.	F. J. Haynes.....	27	18	50.0	14.2	7.5	Tow.	5	.....	1895	Port Huron, Mich.....	Detroit, Mich.
209191	L.C.F.D.	St. s.	F. J. LISMAN.....	2,294	1,666	247.0	43.7	28.4	Frt.	22	1,300	1907	Ecorse, Mich.	Philadelphia, Pa.
203965	K.V.W.Q.	St. s.	[3] *F. J. Luckenbach*.....	2,564	1,615	282.4	38.7	25.7	Frt.	30	950	1896	Sunderland, England....	New York, N. Y.
121071	.....	*St. p.	F. K. Gustin.....	718	409	176.1	35.4	5.0	Pas.	36	700	1898	Seattle, Wash.....	St. Michael, Alaska.
121103	.....	Ga. s.	F. L. Godman.....	10	9	43.5	14.0	3.8	Fsh.	3	.....	1899	Crisfield, Md.....	Charleston, S. C.
121218	.....	St. s.	F. M. OSBORNE.....	4,309	3,377	380.0	50.0	28.0	Frt.	22	1,450	1902	Loraln, Ohio.....	Duluth, Minn.
207528	.....	*St. p.	F. M. Owens.....	129	129	155.0	35.3	5.0	Pas.	20	.....	1910	Helena, Ark.....	New Orleans, La.
80476	.....	St. s.	[4] F. M. Stinson.....	28	14	50.6	14.0	6.5	Tow.	3	.....	1873	Athens, N. Y.....	New York, N. Y.
120650	.....	St. s.	F. O. Earnshaw.....	33	16	54.8	14.1	6.2	Tow.	8	.....	1886	Saugatuck, Mich.....	Chicago, Ill.
120919	.....	Ga. s.	F. P. Coleman.....	19	14	57.6	15.9	4.0	Oys.	3	.....	1892	Madison, Md.....	Tappahannock, Va.
211084	.....	St. s.	F. P. JONES.....	1,706	1,059	244.0	43.0	21.8	Frt.	16	1,000	1913	Wyandotte, Mich.....	Ogdensburg, N. Y.
120720	.....	St. s.	F. R. Buell.....	951	743	194.0	35.5	13.9	Frt.	13	400	1888	Mount Clemens, Mich....	Niagara Falls, N. Y.
204464	K.W.H.C.	St. s.	F. S. Loop.....	794	445	193.0	39.0	13.6	Frt.	21	.....	1907	Marshfield, Oreg.....	San Francisco, Cal.
201475	.....	*St. p.	[5] F. S. Warren.....	34	34	72.5	18.0	2.8	Tow.	10	.....	1904	Berwick, La.....	Brashear, La.
121074	.....	St. s.	F. S. Willard.....	97	66	99.1	17.2	8.0	Fsh.	23	.....	1898	South Portland, Me.....	Newport, R. I.
210049	.....	*Ga. p.	F. T. Nicholls.....	21	13	65.0	15.0	3.0	Frt.	13	50	1912	New Orleans, La.	Brashear, La.
9493	.....	St. s.	*F. W. Brune*.....	296	201	129.0	23.0	7.6	Frt.	8	350	1860	Wilmington, Del.....	Burlington, N. J.
120834	.....	St. s.	F. W. Fletcher.....	495	314	161.0	32.0	11.3	Frt.	13	400	1891	Marine City, Mich.....	Grand Haven, Mich.
19301	.....	St. s.	[6] F. W. Gillett.....	28	14	54.5	15.1	7.1	Tow.	2	.....	1869	Huron River, Ohio.....	Duluth, Minn.
120583	.....	Ga. s.	F. W. Gordon.....	13	13	41.5	15.7	4.3	Oys.	2	.....	1884	Bayshore, N. Y.....	Newport News, Va.
209460	.....	Ga. s.	F. W. Johnson & Son.	11	9	40.5	11.5	3.7	Fsh.	2	20	1911	Hamilton, R. I.....	Newport, R. I.
120693	.....	Ga. s.	F. W. Rogers.....	9	8	29.4	11.5	5.6	Fsh.	1	.....	1892	Vinalhaven, Me.....	Vinalhaven, Me.
209893	.....	*St. p.	F. W. Tucker No. 2....	52	52	89.2	21.0	3.8	Tow.	6	60	1912	Black Rock, Ark.....	Memphis, Tenn.
106527	.....	St. s.	[7] F. Y. Robertson.....	65	44	65.8	18.2	9.1	Tow.	4	.....	1888	Tottenville, N. Y.....	New York, N. Y.
201573	.....	*Ga. p.	F. & J.....	27	12	58.6	15.0	3.2	Frt.	5	.....	1904	Grand Isle, La.....	New Orleans, La.
120584	.....	St. s.	F.C. and A. E. Rowland.	96	48	70.0	21.2	5.4	Oys	6	.....	1884	Darien, Conn.....	Greenport, N. Y.
121060	.....	Ga. s.	Faber.....	7	5	36.0	10.8	3.4	Pas.	1	.....	1897	Berwick, La.....	Galveston, Tex.
120969	.....	St. s.	Fablan.....	71	35	70.7	19.4	9.4	Tow.	3	.....	1891	Buffalo, N. Y.....	Buffalo, N. Y.
121212	.....	Ga. s.	Fairchild.....	27	15	49.0	17.5	5.0	Oys.	5	.....	1901	Scranton, Miss.....	New Orleans, La.
117142	.....	Ga. s.	[8] Fairfield.....	10	7	42.0	9.5	3.7	Frt.	2	.....	1902	Baltimore, Md.....	Baltimore, Md.
121069	.....	St. s.	Fairfield.....	53	36	60.6	17.5	7.9	Tow.	5	.....	1898	Tacoma, Wash.....	Tacoma, Wash.
121141	.....	St. s.	Fairfield.....	131	83	115.0	18.2	9.1	Fsh.	26	225	1900	Pocomoke City, Md.....	Tappahannock, Va.
207455	.....	Ga. s.	Fairfield.....	27	18	56.2	14.5	4.7	Msc.	2	37	1910	Jacksonville, Fla.....	Jacksonville, Fla.
203535	.....	St. s.	[9] *Fairhope*.....	98	73	100.0	16.6	6.5	Pas.	10	.....	1899	Wilmington, Del.....	New Orleans, La.
120763	.....	*St. p.	Fairhaven.....	337	212	130.2	26.5	6.2	Pas.	10	196	1889	Tacoma, Wash.....	Pt. Townsend, Wash.
121013	.....	St. p.	Fairhaven.....	279	227	94.0	26.2	10.0	Ferr.	5	300	1896	Chelsea, Mass.....	New Bedford, Mass.
205102	.....	Ga. s.	[10] Fair Haven.....	10	7	35.0	9.3	4.0	Frt.	1	24	1887	Portsmouth, N. H.....	Baltimore, Md.
205054	K.W.N.R.	St. s.	Fairhaven.....	751	437	185.5	38.0	14.0	Frt.	10	450	1908	North Bend, Oreg.....	San Francisco, Cal.
3620	.....	St. s.	[11] Fairmount.....	59	29	74.8	17.0	9.0	Tow.	3	.....	1894	Charlevoix, Mich.....	Grand Haven, Mich.
120910	.....	St. s.	Fairmount.....	24	12	54.0	15.0	6.1	Tow.	3	45	1892	Cambridge, Md.....	New York, N. Y.
111262	K.P.Q.J.	St. s.	[12] Fair Oaks.....	798	533	199.0	38.0	13.1	Pas.	22	555	1900	Hoquiam, Wash.....	San Francisco, Cal.
207645	.....	Ga. s.	Fairplay.....	17	11	40.7	13.0	4.9	Fsh.	6	40	1910	Dockton, Wash.....	Tacoma, Wash.
208493	.....	*Ga. p.	Fairy Belle.....	9	9	50.0	12.0	2.6	Pas.	3	20	1911	Terre Haute, Ind.....	Evansville, Ind.
120352	.....	Ga. s.	Falcon.....	15	10	47.4	13.0	3.5	Pas.	2	.....	1878	Chicago, Ill.....	Key West, Fla.
129404	.....	St. s.	*Falcon*.....	130	88	102.5	15.0	6.6	Pas.	10	200	1880	Wilmington, Del.....	Apalachicola, Fla.
120593	.....	St. s.	Falcon.....	46	23	68.0	15.0	6.0	Oys.	4	.....	1884	South Norwalk, Conn...	New York, N. Y.
120632	.....	St. s.	Falcon.....	117	59	100.0	23.0	9.5	Pas.	7	200	1886	San Francisco, Cal.....	Los Angeles, Cal.
120687	.....	St. s.	*Falcon*.....	82	60	90.2	16.7	6.8	Pas.	12	.....	1887	Buffalo, N. Y.....	Toledo, Ohio.
120826	.....	Ga. s.	Falcon.....	11	10	40.8	14.9	3.8	Msc.	2	.....	1890	Fish River, Ala.....	Mobile, Ala.
120977	.....	Ga. s.	Falcon.....	5	5	23.3	10.1	3.5	Fsh.	1	.....	1892	Osterville, Mass.....	Chatham, Mass.
121227	.....	St. s.	Falcon.....	43	29	60.0	17.0	6.5	Pas.	5	.....	1902	Tacoma, Wash.....	Tacoma, Wash.
121249	.....	Ga. s.	Falcon.....	28	25	58.5	16.3	6.0	Pas.	2	.....	1902	Biloxi, Miss.....	Patchogue, N. Y.
204927	.....	Ga. s.	Falcon.....	46	26	67.9	14.9	4.8	Pas.	2	100	1908	Anacortes, Wash.....	Pt. Townsend, Wash.
205005	K.W.P.F.	St. s.	FALCON..... ⊙	1,838	955	240.0	41.0	20.0	Frt.	28	1,000	1908	Seattle, Wash.....	San Francisco, Cal.
207533	.....	Ga. s.	Falcon.....	15	10	39.0	12.7	4.5	Fsh.	6	20	1910	Tacoma, Wash.	Tacoma, Wash.
208475	.....	St. s.	Falcon.....	34	13	68.6	14.7	5.9	Fsh.	2	80	1911	San Francisco, Cal.....	San Francisco, Cal.
121092	.....	*St. p.	Falls City.....	235	235	132.0	32.6	6.0	Pas.	22	160	1898	Cincinnati, Ohio.....	Vicksburg, Miss.
120987	.....	*St. p.	Fallle.....	302	201	150.0	27.0	4.7	Tow.	16	.....	1894	Pittsburgh, Pa	Pittsburgh, Pa.
106297	.....	St. s.	[13] Falmouth.....	37	18	61.0	15.4	6.7	Tow.	3	.....	1884	Brooklyn, N. Y.....	Portland, Me.
121180	.....	St. s.	Famous.....	39	26	53.5	16.0	5.7	Tow.	4	.....	1901	Laconner, Wash.....	Pt. Townsend, Wash.
211349	.....	Ga. s.	Famous.....	14	9	34.0	11.5	3.6	Fsh.	6	12	1913	Seattle, Wash.....	Seattle, Wash.
120376	.....	St. s.	Fanchon.....	13	6	45.4	12.3	4.5	Tow.	3	.....	1879	Grand Island, N. Y.....	Marquette, Mich.
120857	.....	Ga. s.	Fancy.....	6	5	32.0	10.4	3.0	Oys.	1	.....	1888	Lafourche Parish, La....	Brashear, La.
120406	.....	Ga. s.	Fanita.....	21	20	45.4	17.0	5.5	Frt.	2	.....	1880	Greenpoint, N. Y.....	New York, N. Y.
120443	.....	Ga. s.	Fannie.....	8	7	33.0	12.3	3.0	Oys.	1	.....	1881	Patchogue, N. Y.....	Patchogue, N. Y.
120485	.....	Ga. s.	Fannie.....	6	5	31.0	13.5	3.3	Msc.	1	.....	1880	Islip, N. Y.....	Do.

[1] Formerly st. s. Ramapo.

[2] Formerly st. s. [a] City of Rossford. [b] John Roberts.

[3] Formerly [a] Spanish st. s. Euskaro. [b] st. s. Marie.

[4] Formerly st. s. Walter W. Betts.

[5] Formerly *st. p. T. L. Morse.

[6] Formerly st. s. Odd Fellow.

[7] Formerly st. s. Annie L.

[8] Formerly ga. s. Sparrow.

[9] Formerly U. S. M. H. S. st. s. William Welch.

[10] Formerly C. & G. S. st. s. No. 25.

[11] Formerly st. s. Ben Campbell.

[12] Formerly st. s. Robert Dollar.

[13] Formerly st. s. A. Demerest.

MERCHANT STEAM VESSELS OF THE UNITED STATES—Continued.

Official No.	Signal letters.	Rig.	Name of vessel.	Gross tonnage.	Net tonnage.	Length.	Breadth.	Depth.	Service.	Crew.	Indicated horsepower.	When built.	Where built.	Home port (where permanent document issues).
						Feet.	*Feet.*	*Feet.*						
120648	.....	St. s.	Fannie	292	224	132.0	22.9	7.6	Frt.	12	250	1886	Wilmington, Del	New York, N. Y.
120944	.....	Ga. s.	Fannie	7	7	28.7	12.3	4.0	Pas.	2	.....	1893	New London, Conn	Greenport, N. Y.
208431	.....	Ga. s.	Fannie	13	12	40.3	10.6	7.5	Pas.	1	28	1910	Harrisburg, Tex	Brashear, La.
203689	.....	Ga. s.	Fannie A	10	10	41.0	12.0	4.2	Fsh.	2	.....	1906	Erie, Pa	Port Huron, Mich.
121258	.....	Ga. s.	Fannie Belle	35	16	57.4	17.5	7.0	Frt.	2	.....	1903	East Boothbay, Me	Portland, Me.
120986	.....	Ga. s.	Fannie Brevard	9	8	48.0	13.0	3.6	Frt.	1	.....	1894	North River, N. C	Newbern, N. C.
120701	.....	Ga. s.	Fannie D	12	11	41.0	12.6	3.6	Pas.	2	.....	1887	Wallisville, Tex	Houston, Tex.
120997	.....	Ga. s.	Fannie Ellen	13	12	38.8	13.5	4.5	Frt.	2	.....	1895	Millbridge, Me	Lubec, Me.
121264	.....	Ga. s.	Fannie H	11	7	43.0	10.0	4.1	Frt.	3	.....	1903	Havre de Grace, Md	Baltimore, Md.
120562	.....	Ga. s.	Fannie Hayden	31	20	58.7	19.3	6.4	Fsh.	8	.....	1883	Bucksport, Me	Portland, Me
121130	.....	Ga. s.	Fannie L	9	8	32.0	8.4	3.5	Pas.	1	.....	1900	Seattle, Wash	Ketchikan, Alaska.
121177	.....	Ga. s.	Fannie L	7	7	27.5	11.0	5.9	Fsh.	1	.....	1901	Bremen, Me	Portland, Me.
120421	.....	St. s.	Fannie Lennox	39	19	68.2	17.0	7.0	Tow.	4	.....	1880	Bordentown, N. J	Boston, Mass.
209452	.....	St. s.	Fannie M	39	14	59.9	15.8	5.0	Fsh.	4	65	1911	Pocomoke City, Md	Cape Charles, Va.
201280	.....	*Ga. p.	Fannie R	13	8	50.0	14.3	3.3	Frt.	3	.....	1904	Westwego, La	New Orleans, La.
205938	.....	Ga. s.	Fannie S	7	6	27.0	9.8	2.6	Pas.	0	9	1908	St. Augustine, Fla	St. Augustine, Fla.
120327	.....	Ga. s.	Fannie Samos	11	10	33.6	12.8	5.0	Frt.	1	.....	1878	Vallejo, Cal	San Francisco, Cal.
9731	.....	Ga. s.	Fannie Scofield	7	6	30.0	12.2	3.3	Oys.	2	.....	1868	Williamsburg, N. Y	Bridgeport, Conn.
121027	.....	Ga. s.	Fannie W	8	6	34.0	10.0	3.9	Oys.	2	.....	1896	Patchogue, N. Y	Patchogue, N. Y.
203359	.....	Ga. s.	Fannie W	28	19	58.7	18.6	5.2	Fsh.	6	.....	1906	Greenport, N. Y	Greenport, N. Y.
120337	.....	St. s.	Fannie Woodall	167	140	112.0	21.5	7.0	Frt.	12	140	1878	Wilmington, Del	New York, N. Y.
120124	.....	Ga. s.	Fannie A. Wilcox	9	9	38.0	14.6	4.1	Frt.	2	.....	1874	Mystic, Conn	Norfolk, Va.
120249	.....	St. s.	Fannie M. Gilbert	26	13	51.0	14.0	6.0	Tow.	3	.....	1876	Georgetown, D. C	Do.
121030	.....	Ga. s.	Fannie T. Harrington	10	7	47.8	13.4	3.4	Frt.	5	.....	1896	Taylors Island, Md	Baltimore, Md.
120939	.....	St. s.	Fanny M. Rose	33	17	75.4	14.2	5.6	Pas.	8	.....	1893	Grand Haven, Mich	Grand Haven, Mich.
205539	.....	St. s.	[1]Fannlebelle Stewart	15	10	44.4	14.0	5.0	Tow.	4	75	1908	Nowburgh, N. Y	New York, N. Y.
120667	.....	Ga. s.	Fanny Fern	8	7	30.0	12.0	3.0	Msc.	1	.....	1884	Brook Haven, N. Y	Patchogue, N. Y.
120016	.....	Ga. s.	Fanny Reed	21	20	43.8	16.3	5.4	Fsh.	7	.....	1872	Kennebunk, Me	Portland, Me.
120030	.....	St. s.	Fanny Sprague	39	45	105.0	16.6	7.6	Fsh.	5	.....	1872	South Boston, Mass	Tappahannock, Va.
150945	L. B. F. H.	Ga. y.	[2]Fantana	27	16	58.7	11.0	5.0	Yct.	3	.....	1902	Boston, Mass	Baltimore, Md.
207501	.....	Ga. y.	Fantasy	22	22	47.5	11.5	5.8	Yct.	1	28	1910	New Bedford, Mass	New Bedford, Mass.
207474	.....	Ga. s.	Fantle	22	15	57.0	12.9	4.5	Pas.	2	.....	1905	New Orleans, La	Gulfport, Miss.
206250	.....	*Ga. p.	Fargo	9	6	15.7	10.6	2.7	Pas.	2	25	1909	Georgetown, Wash	Seward, Alaska.
120998	.....	Ga. s.	Farmer	6	5	28.9	12.8	3.3	Msc.	1	.....	1895	Patchogue, N. Y	Patchogue, N. Y.
145960	.....	*St. p.	[3]Farmer	99	67	101.0	21.2	4.5	Frt.	5	.....	1903	Wilmington, N. C	Charleston, S. C.
201784	.....	Ga. s.	Far Niente	14	9	43.4	10.0	3.8	Pas.	1	.....	1905	Seattle, Wash	Wrangell, Alaska.
77565	.....	St. s.	[4]Farnsworth	41	28	74.0	17.5	7.1	Tow.	9	.....	1902	Scranton, Miss	Galveston, Tex.
120294	.....	St. s.	Farnsworth	34	17	64.5	15.3	6.5	Tow.	5	.....	1877	Allowaystown, N. J	Bath, Me.
9982	.....	St. p.	*Farragut*	647	455	153.0	33.2	12.1	Fer.	6	325	1871	Brooklyn, N. Y	New York, N. Y.
120814	.....	St. s.	Farragut	47	23	66.0	18.0	7.3	Fsh.	3	80	1890	San Francisco, Cal	San Francisco, Cal.
120772	.....	St. s.	Fashion	48	26	64.2	16.3	7.3	Fsh.	3	.....	1889	St. Joseph, Mich	Duluth, Minn.
121237	.....	Ga. s.	Fashion	13	13	45.7	10.6	4.0	Pas.	2	20	1902	.....do	Los Angeles, Cal.
121049	.....	Ga. s.	Faustina	6	6	25.3	11.8	3.9	Fsh.	1	.....	1897	Osterville, Mass	Edgartown, Mass.
206790	.....	Ga. s.	Favoretta	10	9	41.0	9.3	4.0	Pas.	2	21	1909	Bayonne, N. J	New York, N. Y.
9835	.....	St. p.	Favorite	269	269	132.0	28.2	9.8	Pas.	10	150	1868	Utsaladdy, Wash	Pt. Townsend, Wash.
120459	.....	St. s.	Favorite	20	11	42.4	11.4	6.3	Tow.	5	.....	1881	Chinook, Wash	Do.
120663	.....	Ga. s.	Favorito	39	27	59.0	15.0	6.0	Tow.	5	.....	1886	Astoria, Oreg	Tacoma, Wash.
120734	.....	Ga. s.	Favorite	9	8	31.1	12.8	4.4	Oys.	1	.....	1888	Seabright, N. J	New York, N. Y.
120813	.....	Ga. s.	Favorite	5	5	31.3	10.0	3.2	Msc.	1	.....	1890	St. Marys Parish, La	Morgan City, La.
120967	.....	St. s.	Favorite	399	271	127.6	30.6	8.2	Pas.	11	450	1894	Tomkins Cove, N. Y	Tampa, Fla.
121067	.....	St. s.	Favorito	40	27	63.7	16.2	7.2	Tow.	8	.....	1898	Baltimore, Md	Baltimore, Md.
121136	.....	St. s.	Favorite	81	63	72.4	4.6	4.3	Pas.	2	.....	1900	Coquille City, Oreg	Coos Bay, Oreg.
203914	.....	Ga. s.	Favorite	11	7	39.0	9.5	2.4	Pas.	1	.....	1907	Coupeville, Wash	Pt. Townsend, Wash.
203983	.....	St. s.	FAVORITE	1,223	691	180.7	43.0	20.6	Frt.	5	.....	1907	Buffalo, N. Y	Duluth, Minn.
206133	.....	St. s.	FAVORITE	155	105	110.0	33.0	4.0	Pas.	4	200	1909	.....do	Buffalo, N. Y.
206595	.....	Ga. s.	Favorite	9	3	33.7	11.0	5.3	Pas.	2	.....	1909	Cleveland, Ohio	Cleveland, Ohio.
210512	.....	Ga. s.	Favorite	13	12	41.0	14.3	6.2	Frt.	1	12	1912	Latouche, Alaska	Cordova, Alaska.
120774	.....	Ga. s.	Fawn	13	12	45.8	15.0	2.8	Frt.	1	.....	1899	Bay Point, Fla	Pensacola, Fla.
121035	.....	*St. p.	Fawn	46	46	95.0	18.5	3.3	Tow.	7	.....	1896	Evansville, Ind	Vicksburg, Miss.
121132	.....	St. s.	Fawn	9	6	37.0	10.4	4.3	Fsh.	2	.....	1900	Decatur, Wash	Tacoma, Wash.
121195	.....	St. s.	Fawn	24	16	60.6	10.8	4.6	Pas.	3	.....	1896	Appleton, Wis	Milwaukee, Wis.
207295	.....	Ga. s.	Fawn	17	11	41.0	13.3	4.9	Pas.	2	50	1910	Burton, Wash	Tacoma, Wash.
208792	.....	Ga. s.	Fawn	7	6	32.6	9.2	4.3	Pas.	1	20	1906	West De Pere, Wis	Milwaukee, Wis.
208877	.....	Ga. s.	Fawn	8	5	31.7	9.4	3.5	Pas.	1	20	1911	Bellingham, Wash	Pt. Townsend, Wash.
121066	.....	St. s.	Fay	25	16	55.9	19.8	3.4	Pld.	3	.....	1898	Pittston, Me	Bath, Me.
203383	.....	*Ga. p.	Fay	8	8	46.1	6.7	1.5	Tow.	2	.....	1906	Cloverport, Ky	Louisville, Ky.
207510	.....	Ga. s.	Fay	12	8	48.0	11.9	4.0	Tow.	1	50	1910	Cove, Tex	New York, N. Y.
209396	.....	Ga. s.	Fay	6	5	43.3	11.0	3.0	Frt.	1	16	1891	Jones Creek, Md	Crisfield, Md.
210508	.....	*Ga. p.	Fay No. 4	179	179	136.2	28.4	6.2	Frt.	4	100	1912	North Bend, Oreg	San Francisco, Cal.
9923	.....	Ga. s.	Fearless	30	20	54.0	16.0	6.4	Oys.	4	.....	1870	Bath, Me	New York, N. Y.
9983	.....	St. s.	Fearless	16	9	58.0	11.0	4.0	Tow.	6	.....	1871	Brooklyn, N. Y	Georgetown, S. C.
120286	.....	St. s.	Fearless	121	82	103.0	17.8	8.9	Fsh.	23	.....	1877	Fall River, Mass	Wilmington, Del.
120943	.....	St. s.	Fearless	28	17	59.2	14.8	6.8	Fsh.	6	.....	1893	Manitowoc, Wis	Milwaukee, Wis.
120945	.....	St. s.	FEARLESS	656	471	160.0	35.0	15.6	Fer.	6	450	1893	Wilmington, Del	Camden, N. J.
121098	.....	St. s.	FEARLESS ⊙	167	85	99.6	22.7	12.6	Tow.	6	600	1899	San Francisco, Cal	San Francisco, Cal.

[1] Formerly st. s. Shanley.

[2] Formerly gn. y. {a Pharamond. b Marie M.

[3] Formerly *st. p. Tar Heel.

[4] Formerly st. s. John W. Auchincloss.

MERCHANT **STEAM** VESSELS OF THE UNITED STATES—Continued.

Official No.	Signal letters.	Rig.	Name of vessel.	Gross tonnage.	Net tonnage.	Length.	Breadth.	Depth.	Service.	Crew.	Indicated horsepower.	When built.	Where built.	Home port (where permanent document issues).
						Feet.	*Feet.*	*Feet.*						
121166	.....	St. s.	Fearless	86	58	76.0	21.3	9.3	Tow.	7	.....	1900	Tacoma, Wash	Tacoma, Wash.
121171	.....	St. s.	Fearless	70	33	79.7	22.0	6.7	Frt.	9	.....	1901	Handsboro, Miss	Mobile, Ala.
200727	.....	Ga. s.	Fearless	15	10	50.8	11.9	3.0	Pas.	1	.....	1904	Southbend, Wash	Pt. Townsend, Wash.
205544	.....	Ga. s.	Fearless	10	7	46.0	9.0	3.6	Fsh.	1	.....	1908	Wrangell, Alaska	Wrangell, Alaska.
209158	.....	Ga. s.	Fearless	15	10	39.5	12.0	4.8	Fsh.	6	15	1911	Seattle, Wash	Seattle, Wash.
210192	.....	Ga. s.	Fearless ⊙	62	42	66.7	17.4	6.2	Frt.	1	80	1912	Decatur, Wash	Pt. Townsend, Wash.
121082	K.N.Q.S.	St. y.	FELICIA	213	145	144.2	20.1	10.0	Yct.	17	1,100	1898	Brooklyn, N. Y	Providence, R. I.
76204	.....	St. s.	[1] Felix Carbray	591	451	218.0	32.0	12.8	Frt.	14	550	1881	Buffalo, N. Y	Camden, N. J.
201144	.....	Ga. s.	Felma	58	44	85.0	17.0	5.0	Pas.	12	100	1904	Beaumont, Tex	Galveston, Tex.
121275	K.V.M.H.	Ga. y.	Felstedquin	43	39	64.1	17.3	8.3	Yct.	3	30	1903	South Boston, Mass	Philadelphia, Pa.
120127	.....	Ga. s.	Fenella	23	22	53.8	16.2	4.4	Fsh.	8	.....	1872	Northport, N. Y	Perth Amboy, N. J.
120722	K.H.B.R.	Ga. y.	Fenella	41	40	57.2	17.0	9.0	Yct.	4	.....	1888	Noank, Conn	Washington, D. C.
210208	.....	Ga. s.	[2] Fenwood	16	11	47.0	11.4	4.0	Yct.	2	35	1912	Chicago, Ill	Chicago, Ill.
120810	.....	*St. p.	FERD HEROLD	544	544	244.6	34.0	7.3	Pas.	39	740	1890	Dubuque, Iowa	Memphis, Tenn.
120841	.....	St. s.	Ferdinand Schlesinger	2,607	2,081	305.7	43.4	20.7	Frt.	18	1,100	1891	Milwaukee, Wis	Milwaukee, Wis.
206343	.....	St. p.	FERNINANDO GORGES	1,312	826	240.0	47.4	15.7	Fer.	6	2,000	1909	Bath, Me	Portland, Me.
202199	.....	Ga. s.	Fern	6	6	30.0	7.5	3.0	Pas.	1	.....	1905	Muscatine, Iowa	Rock Island, Ill.
203180	K.V.L.N.	Ga. y.	Fern	24	16	53.8	10.5	5.8	Yct.	2	.....	1906	New York, N. Y	Chicago, Ill.
204736	.....	St. s.	Fernwood	1,160	789	194.3	38.1	19.2	Fer.	13	2,000	1907	Oakland, Cal	San Francisco, Cal.
207210	.....	Ga. s.	Ferro	9	8	30.0	8.0	2.0	Pas.	2	.....	1909	Vicksburg, Miss	Vicksburg, Miss.
207514	.....	Ga. s.	Ferro	7	7	35.0	10.0	2.5	Pas.	1	25	1910	Mays Landing, N. J	Somers Point, N. J.
208626	.....	Ga. s.	Ferro	11	8	34.0	9.3	3.0	Pas.	2	25	1911	Cedarville, Mich	Marquette, Mich.
200817	.....	*St. p.	Fidalgo	393	235	110.5	26.5	6.9	Frt.	10	.....	1904	Laconner, Wash	Pt. Townsend, Wash.
120192	.....	St. s.	Fidelity	152	103	93.0	22.5	9.0	Pas.	4	300	1873	Brooklyn, N. Y	New York, N. Y.
207616	.....	St. s.	Fidelity	28	19	57.0	14.7	3.8	Tow.	3	80	1910	Newport, Wash	Pt. Townsend, Wash.
208018	.....	Ga. s.	FIDELITY	14	9	36.4	12.3	2.0	Frt.	2	27	1910	Miami, Fla	Baltimore, Md.
210048	.....	Ga. s.	Fido	12	8	39.0	11.1	3.4	Pas.	1	6	1911	Abbeville, La	Galveston, Tex.
205438	K.W.Q.P.	St. s.	Fifield ⊙	634	440	173.6	39.0	12.1	Pas.	19	500	1908	North Bend, Oreg	San Francisco, Cal.
205111	.....	Ga. s.	Fighting Bob	15	10	52.6	14.7	4.0	Pas.	1	51	1908	Oakland, Cal	Do.
120696	.....	Ga. s.	Fillmore A. Baker	8	7	39.0	10.7	3.2	Pas.	1	.....	1879	Patchogue, N. Y	Bridgeport, Conn.
210445	.....	Ga. y.	Fiji	13	11	43.3	9.4	4.4	Yct.	2	25	1908	City Island, N. Y	New York, N. Y.
121238	K.S.B.C.	St. s.	FINLAND ⊙	12,760	7,927	560.0	60.2	21.2	Pas.	257	9,300	1902	Philadelphia, Pa	Do.
203196	K.V.L.T.	Ga. y.	[3] Florgyn	183	166	117.0	27.0	12.8	Yct.	15	.....	1906	Noank, Conn	Chicago, Ill.
202037	.....	St. s.	FIREFIGHTER	192	130	91.3	23.4	13.1	Frb.	10	.....	1905	Wilmington, Del	Washington, D. C.
209692	.....	Ga. s.	Fire Island	25	23	64.0	15.9	3.3	Frt.	1	40	1912	Islip, N. Y	Patchogue, N. Y.
121276	.....	St. s.	FIREPROOFER	173	118	103.0	21.0	12.0	Tow.	9	400	1903	Baltimore, Md	Perth Amboy, N. J.
200610	.....	St. s.	Fire Queen	47	9	63.9	16.7	4.8	Pas.	8	50	1893	Chicago, Ill	Chicago, Ill.
92742	.....	St. s.	[4] Fischer	9	7	37.7	9.0	3.3	Frt.	5	.....	1896	Buffalo, N. Y	Buffalo, N. Y.
200581	.....	Ga. s.	Fish	11	9	39.7	11.0	4.2	Pas.	1	.....	1903	Empire City, Oreg	Coos Bay, Oreg.
120960	.....	St. s.	Fish Hawk	13	6	55.3	13.2	2.1	Pas.	2	.....	1893	Edenton, N. C	Elizabeth City, N. C.
121201	.....	Ga. s.	Fish Hawk	11	11	45.0	12.8	3.0	Fsh.	12	.....	1901	Morehead City, N. C	Beaufort, N. C.
207609	.....	Ga. s.	Fish Hawk	6	5	25.0	8.9	3.0	Fsh.	1	10	1909	Traverse City, Mich	Grand Haven, Mich.
208316	.....	Ga. s.	Fishhawk	56	20	75.0	17.0	8.4	Frt.	4	75	1911	Seattle, Wash	Pt. Townsend, Wash.
208368	.....	Ga. s.	Fish Hawk	13	9	49.0	12.6	3.1	Frt.	2	37	1911	Saxis, Va	Cape Charles, Va.
206273	.....	Ga. s.	Fisher	9	7	29.4	8.5	2.8	Fsh.	2	8	1905	Oconto, Wis	Milwaukee, Wis.
208126	.....	Ga. s.	Fisher	9	8	37.2	9.7	3.8	Fsh.	1	10	1910	Ketchikan, Alaska	Ketchikan, Alaska.
207613	.....	Ga. s.	Fisher Boy	16	10	39.0	12.8	4.5	Fsh.	2	20	1910	Dockton, Wash	Pt. Townsend, Wash.
120397	.....	St. s.	Fisherman	18	9	54.1	12.2	5.2	Fsh.	6	.....	1880	Detroit, Mich	Grand Haven, Mich.
200842	.....	*Ga. p.	Five Sisters	14	5	55.0	16.0	4.5	Oys.	2	.....	1904	Sandy Bottom, Va	Tappahannock, Va.
210325	.....	Ga. s.	Fix It	15	14	36.8	11.2	4.3	Pas.	1	40	1908	St. Johnsville, N. Y	Ogdensburg, N. Y.
204083	K.W.C.F.	Ga. y.	Flamingo	23	21	41.3	15.2	7.2	Yct.	1	.....	1907	Brooklyn, N. Y	New York, N. Y.
207395	.....	Ga. s.	Flamingo	19	13	45.0	13.0	4.7	Fsh.	1	30	1910	Ballard, Wash	Pt. Townsend, Wash.
121280	.....	Ga. s.	Flaneur	11	9	32.8	13.8	4.8	Pas.	1	.....	1903	Oyster Bay, N. Y	Tampa, Fla.
202124	.....	Ga. y.	Flaneur	17	15	43.2	14.0	4.8	Yct.	1	.....	1905	Patchogue, N. Y	Patchogue, N. Y.
120338	.....	Ga. s.	Flash	9	7	31.0	11.6	3.9	Pas.	3	.....	1877	Lubec, Me	New York, N. Y.
203808	K.V.T.C.	St. s.	Flaurence Ward	266	152	105.9	24.4	14.2	Frt.	12	85	1907	Fairhaven, Cal	Do.
121231	.....	Ga. s.	Flavilla	66	36	76.4	21.3	9.2	Fsh.	15	.....	1902	East Boothbay, Me	Boston, Mass.
120329	.....	Ga. s.	Fleetwing	12	10	34.5	13.8	3.9	Msc.	1	.....	1874	Canarsie, N. Y	Bridgeport, Conn.
205666	.....	*Ga. p.	Fleetwing	14	6	31.0	7.0	5.9	Frt.	2	.....	1908	Louisville, Ky	Cairo, Ill.
81145	.....	St. s.	[5] Fleetwood	1,687	1,175	265.5	40.5	19.4	Frt.	17	1,350	1887	West Bay City, Mich	Niagara Falls, N. Y.
121213	.....	St. s.	Fleetwood	62	27	73.8	16.0	4.6	Pas.	4	.....	1902	Aberdeen, Wash	Pt. Townsend, Wash.
121207	.....	Ga. s.	Fleetwing	7	7	38.0	11.7	2.6	Frt.	2	.....	1899	Havre de Grace, Md	Philadelphia, Pa.
205216	.....	Ga. s.	Fleetwood	14	10	46.0	11.0	4.4	Pas.	1	45	1908	Port Blakeley, Wash	Seattle, Wash.
204590	.....	Ga. s.	Fleming's Island No. 3	8	6	30.3	10.4	3.2	Frt.	2	7	1907	Kissimmee, Fla	Tampa, Fla.
200150	.....	St. s.	FLEMINGTON	220	149	98.0	24.5	13.8	Tow.	10	500	1903	Philadelphia, Pa	New York, N. Y.
202996	.....	Ga. s.	Fleur-de-lis	15	13	36.2	14.3	5.2	Frt.	2	10	1906	New Haven, Conn	New Haven, Conn.
120840	.....	Ga. s.	Flight	8	8	30.5	13.3	4.1	Msc.	1	.....	1881	New Bedford, Mass	New Bedford, Mass.
209924	.....	Ga. y.	Fli Hawk	35	19	74.7	12.1	6.2	Yct.	4	100	1912	Boothbay Harbor, Me	Providence, R. I.
121183	.....	Ga. s.	Flirt	10	6	37.0	11.6	4.0	Pas.	2	.....	1901	Ballard, Wash	Valdez, Alaska.
204335	.....	Ga. s.	Flo and Ruby	14	13	48.9	13.0	5.6	Pas.	3	25	1905	Camden, Me	Portsmouth, N. H.
207438	.....	Ga. s.	Floella C	6	5	41.3	7.7	3.3	Pas.	2	28	1908	St. Louis, Mo	St. Louis, Mo.
120027	.....	St. s.	Flora	17	8	39.2	12.4	5.5	Wat.	2	.....	1872	Boston, Mass	Boston, Mass.
120137	.....	Ga. s.	Flora	10	10	37.7	14.5	4.0	Msc.	2	.....	1874	Jamesport, N. Y	Greenport, N. Y.
120448	.....	Ga. s.	Flora	9	8	33.6	14.0	4.4	Msc.	1	.....	1881	New London, Conn	Cold Spring, N. Y.
120618	.....	*St. p.	Flora	185	94	141.0	30.5	4.0	Frt.	30	180	1885	Sacramento, Cal	San Francisco, Cal.

[1] Formerly st. s. John C. Gault.
[2] Formerly ga. y. Mona.
[3] Formerly ga. y. Cone.
[4] Formerly st. s. Maud Moon.
[5] Formerly st. s. William H. Gratwick.

MERCHANT STEAM VESSELS OF THE UNITED STATES—Continued.

Official No.	Signal letters.	Rig.	Name of vessel.	Gross tonnage.	Net tonnage.	Length.	Breadth.	Depth.	Service.	Crew.	Indicated horsepower.	When built.	Where built.	Home port (where permanent document issues).
						Feet.	*Feet.*	*Feet.*						
203263		Ga. s.	Flora	30	20	51.3	16.7	4.6	Tow.	2	40	1906	Bridgeport, Conn.	Bristol, R. I.
208964		Ga. s.	Flora	10	9	33.5	10.5	3.2	Fsh.	1	10	1911	Ketchikan, Alaska	Ketchikan, Alaska.
120950		Ga. s.	Flora Belle	16	8	57.0	14.8	4.3	Oys.	2		1893	Fairmount, Md	Newport News, Va.
121167		St. s.	Flora Brown	15	8	40.7	10.7	3.3	Tow.	3		1900	Southbend, Wash.	Pt. Townsend, Wash.
203138		Ga. s.	Flora C	8	6	36.6	9.1	4.5	Fsh.	6		1906	Boothbay Harbor, Me.	Bath, Me.
121057		Ga. s.	Flora M	5	5	27.0	10.6	5.5	Frt.	1		1897	Friendship, Me.	Machias, Me.
208519		St. s.	Flora May	10	9	57.8	14.0	3.0	Frt.	3	25	1910	Jordanville, S. C.	Georgetown, S. C.
9221		Ga. s.	Flora Temple	7	7	32.4	12.7	3.2	Oys.	1		1890	Patchogue, N. Y.	Bridgeport, Conn.
9539		St. p.	Flora Temple	47	25	83.6	18.5	6.0	Frt.	6		1890	New Brunswick, N. J.	Newbern, N. C.
9651		Ga. s.	Flora Temple	34	21	57.7	17.8	6.5	Fsh.	8		1890	Kennebunk, Me.	Eastport, Me.
120635		Ga. s.	Flora V	6	6	29.9	10.3	3.2	Tow.	2		1886	Menekaunee, Wis.	Grand Haven, Mich.
120996		Ga. s.	Flora M. Willing	10	7	50.0	14.0	3.6	Frt.	2		1891	St. Peters, Md	Annapolis, Md.
210101		Ga. s.	Flora and Margaret	22	15	44.0	14.0	5.4	Fsh.	5	27	1912	Seattle, Wash.	Pt. Townsend, Wash.
121029		Ga. s.	Florance	8	8	34.0	11.0	4.0	Fsh.	2		1896	Rockland, Me.	New Bedford, Mass.
208967	L. C. B. G.	Ga. y.	Flora Del Mar	31	29	64.0	14.1	8.3	Yct.	5	65	1911	Stamford, Conn.	New York, N. Y.
205416		Ga. s.	Floreane	7	6	34.2	8.0	3.2	Pas.	1	12	1903	Perth Amboy, N. J.	Newark, N. J.
9820		St. s.	*Florence*	26	13	71.0	14.0	4.0	Pas.	5		1899	Baltimore, Md.	Grand Haven, Mich.
20635	K.R.M.T.	St. y.	[1]Florence	104	71	107.6	18.2	12.0	Yct.	9	250	1902	Bristol, R. I.	New York, N. Y.
120350		Ga. s.	Florence	8	7	35 0	13.2	3.6	Oys.	2		1878	Oyster Bay, N. Y.	Bridgeport, Conn.
120519		St. s.	Florence	102	75	81.0	18.3	5.7	Oys.	6	60	1882	Setauket, N. Y.	Do.
120532		St. s.	Florence	42	21	61.5	16.3	6.8	Tow.	4		1883	South Brooklyn, N. Y.	New York, N. Y.
120557		St. s.	Florence	36	18	56.0	15.0	7.0	Tow.	4		1883	Boston, Mass.	Portland, Me.
120771		St. s.	[2]Florence	29	14	57.6	10.5	5.0	Tow.	2	15	1874	New York, N. Y.	Pensacola, Fla.
120901		St. s.	Florence	110	67	84.0	27.0	7.5	Frt.	4	40	1892	Wilmington, Del.	New York, N. Y.
120912		Ga. s.	Florence	11	10	55.1	14.2	4.6	Pas.	2		1892	New Orleans, La.	Galveston, Tex.
120963		Ga. s.	Florence	5	5	31.0	11.0	2.6	Msc.	1		1887	Elizabeth City, N. C.	Greenport, N. Y.
120974		Ga. s.	Florence	17	16	36.1	14.2	7.2	Frt.	1		1894	Bristol, Me.	Eastport, Me.
121033		St. s.	Florence	20	13	48.2	12.2	4.0	Tow.	3		1896	Washington, D. C.	Newbern, N. C.
121052		Ga. s.	Florence	10	9	32.4	11.9	4.0	Tow.	1		1897	Sag Harbor, N. Y.	New York, N. Y.
121107		St. s.	Florence	248	168	115.0	24.0	8.6	Frt.	5	190	1899	Wilmington, Del.	Do.
121220		*St. p.	Florence	30	30	80.5	16.8	2.8	Tow.	10		1902	Harvey, La.	New Orleans, La.
200893		Ga. s.	Florence	10	8	33.9	13.0	4.0	Msc.	2	10	1901	Philadelphia, Pa.	Camden, N. J.
201512		Ga. s.	Florence	18	6	46.1	10.9	3.9	Msc.	4		1904	Crittenden, Va.	Petersburg, Pa.
203305		Ga. s.	FLORENCE	20	13	44.3	12.0	5.2	Pas.	1	100	1906	Camden, N. J.	New York, N. Y.
203718		Ga. s.	Florence	14	13	46.0	10.0	4.6	Frt.	2		1906	Baltimore, Md.	Norfolk, Va.
205151		Ga. s.	Florence	7	6	38.4	10.4	3.8	Pas.	1		1902	Manitowoc, Wis.	Chicago, Ill.
205797		Ga. s.	Florence	9	6	39.3	12.3	4.0	Frt.	2	20	1908	Secretary, Md.	Baltimore, Md.
206392		Ga. s.	Florence	10	9	31.2	8.6	3.6	Pas.	2	10	1909	Racine, Wis.	Marquette. Mich.
206757		Ga. s.	Florence	10	7	36.0	8.0	2.4	Pas.	2	25	1909	Neshota, Ala.	Mobile, Ala.
207494		Ga. s.	Florence	6	5	40.0	8.0	4.0	Pas.	2	24	1905	Racine, Wis.	Apalachicola, Fla.
207871		Ga. s.	Florence	10	9	35.6	10.0	4.0	Fsh.	2	12	1910	St. Ignace, Mich.	Grand Haven, Mich.
209784		*Ga. p.	Florence	7	6	41.0	10.0	3.2	Tow.	1	15	1912	Henderson, W. Va.	Wheeling, W. Va.
210548		*Ga. p.	Florence	10	6	35.0	9.0	3.7	Pas.	1	60	1912	Dardanelle, Ark.	Memphis, Tenn.
210583		Ga. s.	Florence	6	5	29.0	11.0	3.6	Fsh.	1	8	1912	Massapequa, N. Y.	Patchogue, N. Y.
210651		Ga. s.	Florence	10	9	27.4	9.3	3.4	Fsh.	2	16	1907	Green Bay, Wis.	Milwaukee, Wis.
210708		Ga. s.	Florence	13	11	38.6	12.3	4.0	Fsh.	1	35	1910	Monroe, Mich.	Detroit, Mich.
211037		Ga. s.	Florence	10	8	36.4	10.7	2.6	Frt.	1	16	1913	Williston, N. C.	Beaufort, N. , Mich.
209150		Ga. s.	Florence II	9	8	28.6	8.9	3.9	Pas.	2	20	1910	Traverse City, Mich.	Grand Haven
209522		Ga. s.	Florence II	16	15	45.5	11.8	4.8	Yct.	1	50	1909	Chicago, Ill.	Chicago, Ill. La.
202417		*Ga. p.	Florence B	9	5	46.5	12.2	2.6	Frt.	2		1905	Westwego, La.	New Orleans, onn.
120871		Ga. s.	Florence B	7	6	28.0	12.3	4.3	Oys.	1		1891	South Norwalk, Conn.	Bridgeport, C, Wash.
204396		Ga. s.	Florence B	14	9	41.6	12.1	3.7	Frt.	1		1907	Aberdeen, Wash.	Pt. Townsend Y.
120247		Ga. s.	Florence Bell	10	9	32.8	12.2	4.2	Msc.	1		1876	Norwalk, Conn.	New York, N.
120000		*St. p.	Florence Belle	150	150	150.0	27.0	3.0	Pas.	13		1895	Pittsburgh, Pa	Pittsburgh, Pa
205125		St. s.	Florence D	23	10	60.0	11.0	5.0	Tow.	3	50	1908	Pekin, Ill.	Peoria, Ill.
121031		Ga. s.	Florence E	7	5	26.8	11.1	5.4	Fsh.	2		1896	Boothbay, Me.	Salem, Mass,
206320		*Ga. p.	Florence E	10	10	51.0	10.0	2.5	Pas.	3	15	1909	Rome, Ind.	Paducah, Ky.
210126		Ga. y.	Florence F	19	13	49.6	11.2	4.2	Yct.	1	45	1909	Detroit, Mich.	Detroit, Mich.
121281		St. s.	Florence K	143	97	93.0	20.0	6.5	Frt.	8		1903	Tacoma, Wash.	Pt. Townsend, Wash.
210478		Ga. s.	Florence M. Craft	21	11	53.2	14.8	5.7	Fsh.	1	27	1912	Eastport, Me.	Eastport, Me.
121153		*St. p.	Florence Marmet	263	263	155.0	30.8	5.0	Tow.	19	832	1900	Point Pleasant, W. Va.	Cincinnati, Ohio.
205357		Ga. y.	Florence Maul	16	15	43.4	11.2	4.4	Yct.	2	24	1908	Muskegon, Mich.	Bridgeton, N. J.
121085		St. p.	FLORENCE S	100	50	75.0	16.0	3.6	Frt.	5		1898	St. Michael, Alaska	Pt. Townsend, Wash.
203516		St. s.	Florence W	35	21	55.7	16.0	6.5	Tow.	2		1906	New Baltimore, N. Y.	Albany, N. Y.
205663		Ga. y.	Florence W	22	13	53.0	17.8	3.7	Yct.	3		1909	Thunderbolt, Ga.	Savannah, Ga.
201471		Ga. s.	[3]Florence W. II	23	20	48.3	15.9	5.5	Msc.	2		1904	East Boothbay, Me.	Do.
200901		Ga. s.	Florence Warren	11	10	31.0	9.0	4.3	Frt.	1	16	1902	Touisset, Mass.	Fall River, Mass.
120032		Ga. s.	Florence E. Simmons	7	7	28.6	10.9	4.9	Frt.	1		1893	Bremen, Me	Portland, Me.
121083		Ga. s.	Florence and Annie	9	6	45.0	12.0	3.6	Frt.	2		1898	Galloway, Md.	Baltimore, Md.
121112		Ga. s.	Florence & Julia	10	6	41.7	14.4	3.5	Frt.	1		1899	Churchtown, Md.	Annapolis, Md.
205235		Ga. y.	Floretta	25	22	50.0	12.0	3.4	Yct.	2	60	1907	Oshkosh, Wis.	Milwaukee, Wis.
121129		St. y.	[4]Florette	53	36	87.0	13.8	7.6	Yct.	6		1900	Bristol, R. I.	New York, N. Y.
120792		*St. p.	Florida	140	127	113.7	29.4	4.8	Tow.	8	280	1890	Pensacola, Fla.	Pensacola, Fla.
120926	K.L.P.D.	St. s	[5]FLORIDA	1,596	1,052	230.0	35.5	18.5	Oil.	22	1,200	1887	Port Glasgow, Scotland.	Port Arthur, Tex.
121042		St. p.	*Florida*	818	667	156.0	36.6	13.3	Fer.	6	500	1896	Chester, Pa	New York, N. Y.

[1] Formerly st. s. Quickstep.
[2] Formerly U. S. Q. M. D. st. s. Barrancas.
[3] Formerly ga. s. Physalia.
[4] Formerly st. y. Florence.
[5] Formerly British st. s. Hondo.
† Composite.

MERCHANT STEAM VESSELS OF THE UNITED STATES—Continued.

Official No.	Signal letters.	Rig.	Name of vessel.	Gross tonnage.	Net tonnage.	Length.	Breadth.	Depth.	Service.	Crew.	Indicated horsepower.	When built.	Where built.	Home port (where permanent document issues).
						Feet.	*Feet.*	*Feet.*						
121134		St. s.	Florida	57	39	86.0	18.2	6.5	Plt.	12		1900	Scranton, Miss	Port Arthur, Tex.
204629	K.W.J.F.	St. s.	FLORIDA ⊙	2,185	1,486	298.0	45.0	16.1	Pas.	54	2,600	1907	Sparrows Point, Md	Baltimore, Md.
205258		Ga. y.	Florida	31	31	46 6	12.5	4.4	Yct.	2	30	1907	Oshkosh, Wis	Sioux City, Iowa.
209369		Ga. s.	Florida	22	12	49.0	15.5	3.4	Fsh.	1	36	1911	Cleveland, Fla	Key West, Fla.
207092		Ga. s.	Floridian	11	11	45.4	12.0	2.5	Pas.	1	24	1909	Daytona, Fla	St. Augustine, Fla.
120740		Ga. s.	Florine	6	6	25.0	12.4	3.2	Frt.	2		1889	Charleston, S. C	Charleston, S. C.
120854		St. s.	Florine	90	25	99.8	25.3	5.6	Frt.	14	201	1891	New Orleans, La	New Orleans, La.
209357		*Ga. p.	Florine F	12	10	40.1	10.4	2.4	Pas.	1	18	1911	Fort Smith, Ark	Memphis, Tenn.
210040		Ga. s.	Florita	9	7	48.3	9.0	3.0	Pas.	1	40	1912	Owensboro, Ky	Evansville, Ind.
121145		Ga. s.	Flossie	6	6	24.6	11.4	3.7	Fsh.	2		1900	Osterville, Mass	Chatham, Mass.
120911		Ga. s.	Flossy M. Muir	13	12	57.5	15.4	4.1	Pas.	2		1892	Oriole, Md	Elizabeth City, N. C.
120873		Ga. s.	Flotilla	12	11	41.4	12.0	4.1	Frt.	2		1891	Jackson Harbor, Wis	Milwaukee, Wis.
121157		Ga. s.	Flowerree	24	15	52.8	13.5	3.0	Frt.	2	28	1912	Charlotte Harbor, Fla	Key West, Fla.
205359		Ga. y.	[1] Flowin	30	28	50.7	13.0	5.7	Yct.	1	50	1908	New York, N. Y	New York, N. Y.
120282		St. p.	*Flushing*	521	383	163.0	32.5	9.5	Fer.	6	300	1877	Wilmington, Del	Do.
120904		St. s.	Flushing	49	24	59.4	17.6	7.0	Tow.	6	84	1892	Tottenville, N. Y	Do.
120897		Ga. s.	Flyaway	9	7	33.0	14.6	3.3	Fsh.	1		1891	Bayport, N. Y	Patchogue, N. Y.
27641		St. s.	[2] Flyer	57	42	65.8	16.4	5.2	Pas.	2		1890	Porter, Oreg	Coos Bay, Oreg.
120876		St. s.	Flyer	452	283	170.0	21.0	15.0	Pas.	23		1891	Portland, Oreg	Pt. Townsend, Wash.
121263		Ga. s.	Flyer	17	11	42.2	12.5	3.2	Pas.	3		1903	Seattle, Wash	Nome, Alaska.
131005	K.S.H.T.	St. s.	[3] Flyer	50	34	110.4	12.2	7.0	Yct.	12		1903	New York, N. Y	Newport, R. I.
145931		St. s.	[4] Flyer	45	30	71.2	15.8	6.6	Tow.	3		1864	Brooklyn, N. Y	Boston, Mass.
200858		Ga. s.	Flyer	12	8	47.7	10.2	4.3	Pas.	3		1904	Wayzata, Minn	St. Paul, Minn.
204342		Ga. s.	Flyer	13	9	41.8	11.1	3.1	Pas.	2		1907	Aberdeen, Wash	Pt. Townsend, Wash.
205771		*Ga. p.	Flyer	6	5	50.0	8.6	2.2	Frt.	1	15	1905	Keewalik, Alaska	Nome, Alaska.
206530		Ga. s.	Flyer	14	10	49.8	11.0	4.7	Frt.	1	75	1903	Helvedere, Cal	Newark, N. J.
209208		Ga. s.	Flyer	14	10	35.0	11.2	4.5	Yas.	1	24	1908	East San Pedro, Cal	Los Angeles, Cal.
120391		Ga. s.	Flying Cloud	8	7	34.4	13.3	3.0	Oys.	2		1879	Patchogue, N. Y	New York, N. Y.
120951	K.M.R.H.	Ga. y.	Flying Cloud	27	25	53.0	15.5	6.3	Yct.	3		1893	Boston, Mass	Gulfport, Miss.
206973		Ga. s.	Flying Cloud	14	10	37.0	11.9	4.3	Frt.	1	20	1909	Dockton, Wash	Tacoma, Wash.
203939		Ga. s.	Flying D	9	8	42.0	12.4	3.3	Fsh.	2		1898	Long Island City, N. Y	New York, N. Y.
9430		Ga. s.	Flying Scud	17	9	58.0	14.7	4.3	Frt.	2		1867	Brooklyn, N. Y	Newport, News, Va.
207916	L. B. Q. J.	St. s.	FOAM	244	114	114.3	22.5	11.6	Fsh.	18	500	1910	Quincy, Mass	Boston, Mass.
120838		Ga. s.	Folly	19	18	51.6	15.2	4.0	Frt.	2		1891	New Orleans, La	Houston, Tex.
120759		*St. p.	Ford City	93	73	103.8	18.8	3.0	Tow.	10		1889	Pittsburgh, Pa	Pittsburgh, Pa.
121102		Ga. s.	Fordyce	6	6	25.0	11.4	3.4	Fsh.	1		1893	Monument Beach, Mass	Hyannis, Mass.
205777		St. s.	FORELLE	46	31	54.6	15.8	7.5	Fsh.	5	200	1908	Ferrysburg, Mich	Milwaukee, Wis.
204096		*Ga. p.	Forest B	9	9	42.0	10.5	2.4	Tow.	2		1907	Kansas City, Mo	Kansas City, Mo.
121269		Ga. s.	Forest Burt	26	24	46.4	18.9	5.2	Frt.	1		1903	Patchogue, N. Y	Patchogue, N. Y.
210782		St. s.	Forest T. Crosby	83	24	74.0	20.3	9.7	Tow.	6	300	1912	Seattle, Wash	Seattle, Wash.
120699		St. s.	Forest Queen	138	69	100.8	22.2	7.2	Pas.	8	180	1887	Athens, N. Y	Portland, Me.
121072		Ga. s.	Forester	5	5	38.3	12.4	2.5	Frt.	1		1898	Golden Hill, Md	Baltimore, Md.
202404		*Ga. p.	Forester	14	9	48.0	10.5	2.6	Pas.	1	20	1905	Terre Haute, Ind	Memphis, Tenn.
204111		Ga. s.	Forester	11	7	33.0	8.5	3.7	Pas.	1		1904	Tacoma, Wash	Tacoma, Wash.
207622		St. s.	Forester	39	24	58.3	16.0	5.6	Tow.	3	175	1910	Hoquiam, Wash	Pt. Townsend, Wash.
209556		Ga. s.	Forester	40	27	63.0	15.0	7.0	Fsh.	2	65	1912	Seattle, Wash	Ketchikan, Alaska.
121001		Ga. s.	Forsyth II	9	8	36.5	12.3	5.0	Pas.	1		1895	Jersey City, N. J	New York, N. Y.
121113		*St. p.	Fort Bragg	317	275	155.0	35.0	6.0	Pas.	18	80	1899	Fort Bragg, Cal	San Francisco, Cal.
207985	L. B. Q. P.	St. s.	Fort Bragg	705	445	154.0	40.0	14.3	Pas.	22		1910	Fairhaven, Cal	Do.
204883		*St. p.	Ft. Gaines	114	114	129.3	28.8	4.2	Frt.	13	80	1907	Apalachicola, Fla	Apalachicola, Fla.
141741		St. s.	[5] Fort Meigs	108	95	115.6	20.0	6.0	Pas.	4	150	1901	Oshkosh, Wis	Toledo, Ohio.
208924		*Ga. p.	Fort Rice	19	19	49.6	13.5	3.0	Fer.	1	15	1911	Fort Rice, N. Dak	Pembina, N. Dak.
208748		*Ga. p.	Ft. Sully	31	31	65.0	20.0	3.5	Fer.	1		1911	Fielder, S. Dak	Sioux City, Iowa.
210771		*St. p.	Fort Sutten	1,139	801	219.2	42.6	9.3	Pas.	40	1,200	1912	San Francisco, Cal	San Francisco, Cal.
121272		*St. p.	FORTUNA	150	83	103.0	23.0	8.5	Pas.	8	200	1903	Chicago, Ill	Philadelphia, Pa.
202052		St. s.	[6] Fortuna	59	30	70.5	18.6	7.9	Tow.	7	225	1905	Solomons, Md	Do.
202753		Ga. y.	Fortuna	42	29	61.3	17.8	5.6	Yct.	4	50	1905	Palm Beach, Fla	Key West, Fla.
202854		St. s.	Fortuna	81	55	106.9	21.0	4.8	Pas.	3		1906	Seattle, Wash	Pt. Townsend, Wash.
203177		Ga. s.	Fortuna	14	12	44.3	12.1	4.5	Fer.	2		1906	San Diego, Cal	San Diego, Cal.
207153		Ga. s.	Fortuna	14	9	44.0	12.6	3.5	Pas.	2	22	1906	Madisonville, La	Galveston, Tex.
209101		St. s.	Fortuna	23	16	43.0	12.6	5.6	Fsh.	5	40	1911	Manitowoc, Wis	Milwaukee, Wis.
206291		Ga. y.	Fortuna III	17	14	47.5	10.0	4.8	Yct.	1	24	1909	New York, N. Y	New York, N. Y.
210926		Ga. s.	Fortunata Arno	12	6	34.0	11.7	5.6	Fsh.	5	24	1909	East Boston, Mass	Boston, Mass.
120690		St. s.	Forward	18	9	44.0	11.8	5.7	Tow.	2		1884	Brooklyn, N. Y	New York, N. Y.
210907	L. C. S. V.	St. s.	[7] FORWARD ⊙	255	173	137.6	24.8	10.0	Frt.	9	600	1882	Wilmington, Del	Do.
209562		Ga. s.	Fossberg	15	10	58.4	13.4	3.8	Pas.	1	75	1912	Gig Harbor, Wash	Tacoma, Wash.
210313		Ga. s.	Fosburgh	10	7	41.6	10.5	4.0	Tow.	1	36	1912	Norfolk, Va	Norfolk, Va.
121265		Ga. s.	Fosstena	16	14	40.2	13.2	5.0	Frt.	1	20	1903	Fall River, Mass	Fall River, Mass.
208072		Ga. s.	Fountain Bros	9	8	29.0	9.6	3.0	Fsh.	2	12	1908	St. Helena Island, Mich	Grand Haven, Mich.
37478		Ga. s.	Four Brothers	9	8	31.6	12.4	5.3	Fsh.	1		1878	New Shoreham, R. I	Damariscotta, Me.
120860		Ga. s.	Four Brothers	6	5	26.8	11.7	3.6	Pas.	2		1891	Harwich Port, Mass	New York, N. Y.
120868		Ga. s.	Four Brothers	5	5	25.1	12.0	3.6	Fsh.	4		1890	Newport, R. I	Greenport, N. Y.
205574		Ga. s	Four Brothers	9	8	23.3	13.3	3.4	Fsh.	1	10	1888	New Rochelle, N. Y	New York, N. Y.
206765		Ga. s.	Four Brothers	12	1	36.6	10.8	4.2	Pas.	3	10	1893	Manitowoc, Wis	Chicago, Ill.

[1] Formerly ga. y. Flobunk.
[2] Formerly st. s. Yarrow.
[3] Formerly st. y. { *a* Niagara IV. *b* Ednada II.
[4] Formerly { *a* st. s. Tourist. *b* U. S. Eng. Tourist.
[5] Formerly st. p. Le Fevre.
[6] Formerly st. s. Edward G. Gumme.
[7] Formerly st. s. U. S. R. C. Forward.

MERCHANT STEAM VESSELS OF THE UNITED STATES—Continued.

Official No.	Signal letters.	Rig.	Name of vessel.	Gross tonnage.	Net tonnage.	Length.	Breadth.	Depth.	Service.	Crew.	Indicated horsepower.	When built.	Where built.	Home port (where permanent document issues).
						Feet.	*Feet.*	*Feet.*						
208176	.....	Ga. s.	Four Brothers	10	7	43.0	11.4	4.5	Frt.	1	.....	1910	Norfolk, Va	Norfolk, Va.
211311	.....	Ga. s.	Four D's	12	10	33.0	11.5	3.5	Fsh.	2	20	1913	Cheboygan, Mich	Grand Haven, Mich.
120995	.....	Ga. s.	Four Sisters	38	31	58.5	20.6	4.5	Tow.	3	.....	1895	Benicia, Cal	San Francisco, Cal.
202444	.....	Ga. s.	Four Sisters	11	9	45.0	13.5	3.8	Frt.	2	.....	1905	Mattapex, Md	Baltimore, Md.
120342	.....	St. s.	Fox	35	12	68.0	17.0	5.6	Tow.	8	.....	1878	Philadelphia, Pa	New Orleans, La.
121021	.....	Ga. s.	Fox	9	9	38.1	11.5	4.5	Frt.	2	.....	1896	Northport, Mich	Grand Haven, Mich.
121198	.....	St. s.	Fox	20	13	48.0	13.5	5.5	Pas.	2	129	1901	San Francisco, Cal	San Francisco, Cal.
200194	.....	Ga. s.	Fox	15	10	51.9	11.5	4.1	Pas.	1	.....	1903	Astoria, Oreg	Juneau, Alaska.
201424	.....	Ga. s.	Fox	11	7	36.4	11.0	3.7	Frt.	1	15	1907	Bellingham, Wash	Pt. Townsend, Wash.
211312	.....	Ga. s.	Fox Islands No. 4	13	10	40.5	10.3	5.0	Pas.	1	27	1913	Traverse City, Mich	Chicago, Ill.
130741	.....	Ga. s.	[1] Foxy Grandpa	6	5	30.7	13.2	3.3	Pas.	2	.....	1897	Patchoguo, N. Y	Patchogue, N. Y.
121148	.....	*St. p.	Fram	22	22	71.7	18.8	3.2	Tow.	14	.....	1900	East Grand Forks, Minn	Pembina, N. Dak.
203216	.....	St. s.	Fram	17	11	43.0	11.4	3.9	Tow.	1	75	1906	Hoquiam, Wash	Pt. Townsend, Wash.
207563	.....	Ga. s.	Fram	7	6	26.7	8.3	2.6	Fsh.	1	10	1910	Frankfort, Mich	Grand Haven, Mich.
209226	.....	St. s.	Fram	50	17	60.0	16.8	6.6	Fsh.	5	130	1910	Nacknack, Alaska	Unalaska, Alaska.
210041	.....	Ga. s.	Fram	10	7	36.7	12.2	3.7	Pas.	2	38	1912	Great Kills, N. Y	New York, N. Y.
120925	.....	St. s.	FRANCES	80	40	80.5	17.0	8.4	Pas.	0	200	1893	Sparrow Point, Md	Baltimore, Md.
141226	.....	Ga. y.	[2] Frances	20	12	60.0	17.0	4.5	Yct.	3	.....	1892	Solomons, Md	Washington, D. C.
121488	.....	Ga. s.	Frances	9	8	34.0	13.9	3.4	Pas.	1	.....	1897	Patchogue, N. Y	Patchogue, N. Y.
201075	.....	Ga. s.	Frances	15	9	53.0	12.8	5.5	Frt.	2	.....	1904	Roque Bluff, Me	Eastport, Me.
202063	.....	*St. p.	Frances	698	542	174.0	38.0	8.3	Frt.	26	500	1905	San Francisco, Cal	San Francisco, Cal.
207508	.....	*Ga. p.	Frances	6	6	37.6	6.5	2.5	Tow.	2	15	1910	Cloverport, Ky	Evansville, Ind.
208900	.....	St. s.	Frances	38	31	55.0	22.0	4.0	Frt.	2	20	1910	San Francisco, Cal	San Francisco, Cal.
209053	.....	Ga. s.	Frances	9	6	30.0	8.4	4.4	Frt.	1	18	1911	Lopez Island, Wash	Pt. Townsend, Wash.
209812	.....	Ga. s.	Frances	13	8	29.0	11.0	4.0	Frt.	1	12	1912	Anacortes, Wash	Do.
203167	.....	Ga. s.	Frances Belle	10	7	29.3	11.9	5.7	Fsh.	2	.....	1906	Old Mystic, Conn	Stonington, Conn.
210655	.....	Ga. s.	Frances Courtney	56	38	85.0	20.0	5.1	Frt.	4	75	1912	Cowarts, Va	Reedville, Va.
9963	.....	Ga. s.	Frances Etta	13	12	35.8	14.1	4.4	Pas.	2	.....	1871	Glenwood, N. Y	Newark, N. J.
202426	K.V.H.R.	St. s.	Frances Hyde	739	383	174.0	39.1	12.7	Frt.	11	.....	1905	Bath, Me	New York, N. Y.
120081	.....	Ga. s.	Frances M	16	13	46.1	14.0	4.1	Frt.	2	.....	1894	Canarsie, N. Y	Do.
205770	.....	Ga. s.	Frances N	8	6	40.0	9.5	3.0	Pas.	2	.....	1907	Seattle, Wash	Nome, Alaska.
208551	.....	Ga. s.	Frances R	15	10	38.0	10.8	4.0	Pas.	1	35	1911	Bellingham, Wash	Ketchikan, Alaska.
120128	.....	Ga. s.	Frances Smith	48	44	68.0	23.2	5.0	Frt.	2	.....	1873	Port Jefferson, N. Y	New York, N. Y.
200006	.....	*Ga. p.	Frances Willard	11	11	50.4	10.3	2.5	Pas.	1	.....	1903	Terre Haute, Ind	Evansville, Ind.
209498	.....	Ga. s.	Frances S. Grueby	140	94	102.8	23.8	11.8	Fsh.	18	.....	1911	Gloucester, Mass	Boston, Mass.
205194	.....	Ga. s.	Francesca	9	8	30.0	10.0	3.3	Pas.	1	8	1908	New Haven, Conn	New Haven, Conn.
141253	.....	*St. p.	[3] Francis	56	56	84.0	24.2	3.0	Fer.	2	.....	1892	Manchester, Ohio	Wheeling, W. Va.
206529	.....	Ga. s.	Francis	10	7	41.3	8.6	3.8	Frt.	1	25	1903	San Francisco, Cal	Newark, N. J.
207770	.....	Ga. s.	Francis	13	9	50.4	12.4	3.4	Tow.	2	50	1910	Galveston, Tex	Galveston, Tex.
210544	.....	Ga. s.	Francis	12	6	42.5	10.4	3.4	Fsh.	1	20	1912	Morehead City, N. C	Beaufort, N. C.
200059	.....	*Ga. p.	Francis A	15	13	58.5	14.3	1.8	Pas.	2	.....	1902	Dubuque, Iowa	Clarenton, Ark.
206614	.....	Ga. s.	Francis J	9	6	44.2	9.7	4.2	Frt.	0	30	1904	San Francisco, Cal	San Francisco, Cal.
207700	.....	*Ga. p.	Francis P	7	7	36.0	8.0	2.4	Tow.	1	8	1910	Darwin, Ill	Evansville, Ind.
121228	.....	Ga. s.	Francis Smith	31	14	60.0	14.2	6.0	Fsh.	0	35	1902	Holly Beach, N. J	Somers Point, N. J.
209765	.....	Ga. s.	Francis V	6	6	25.0	8.0	3.2	Fsh.	2	8	1905	West De Pere, Wis	Milwaukee, Wis.
200910	.....	St. s.	FRANCIS WIDLAR	4,682	3,368	416.0	50.0	28.0	Frt.	21	1,500	1904	Cleveland, Ohio	Cleveland, Ohio.
120937	.....	St. s.	Francis A. Bird	14	7	40.0	12.8	6.2	Tow.	2	.....	1893	Buffalo, N. Y	Buffalo, N. Y.
209346	.....	St. s.	FRANCIS B. HACKETT	194	126	90.0	24.6	14.0	Tow.	8	1,000	1909	Ferrysburg, Mich	Detroit, Mich.
209337	.....	St. s.	Francis C. Hersey	79	47	77.6	21.7	9.5	Tow.	6	325	1903	South Portland, Me	Boston, Mass.
203917	.....	St. s.	[4] FRANCIS E. HOUSE	7,769	5,943	585.0	60.2	27.5	Frt.	24	1,800	1907	Chicago, Ill	Duluth, Minn.
121259	K.S.H.C.	St. s.	FRANCIS H. LEGGETT⊙	1,606	975	241.5	41.2	14.8	Pas.	29	1,000	1903	Newport News, Va	San Francisco, Cal.
120033	.....	St. s.	Francis J. Ward	40	20	60.1	17.0	7.3	Tow.	3	.....	1872	East Boston, Mass	Boston, Mass.
201802	.....	St. s.	FRANCIS L. ROBBINS	4,222	3,036	380.0	50.0	28.0	Frt.	21	1,000	1905	Cleveland, Ohio	Cleveland, Ohio.
120552	.....	St. s.	Frank	26	13	57.5	14.8	6.4	Tow.	5	.....	1883	Baltimore, Md	Jacksonville, Fla.
120623	.....	Ga. s.	Frank	16	8	54.3	15.6	2.4	Msc.	1	.....	1885	Cambridge, Md	Newport News, Va.
120638	.....	St. s.	Frank	61	30	75.6	17.8	7.6	Tow.	8	.....	1893	Rondout, N. Y	Albany, N. Y.
121248	.....	Ga. s.	Frank	5	5	29.2	8.7	3.3	Pas.	1	.....	1902	New York, N. Y	New York, N. Y.
209703	.....	*Ga. p.	Frank	6	6	39.6	8.6	2.4	Tow.	2	8	1911	Ashland, Ky	Cincinnati, Ohio.
203762	.....	St. s.	Frank Braeger	16	11	37.8	10.7	4.2	Fsh.	4	15	1906	Manitowoc, Wis	Milwaukee, Wis.
209283	.....	Ga. s.	Frank C	14	11	44.7	10.6	3.9	Pas.	1	50	1909	Stockton, Cal	San Francisco, Cal.
204034	.....	St. s.	Frank D	8	6	46.0	9.4	3.6	Tow.	3	.....	1907	Plaquemine, La	Brashear, La.
121201	.....	*St. p.	Frank Fowler	67	67	103.8	21.0	4.0	Tow.	5	.....	1901	Newport, Ky	Pittsburgh, Pa.
120003	K.L.H.Q.	St. p.	Frank Jones	1,634	1,078	253.2	36.3	13.8	Pas.	58	1,200	1892	Bath, Me	New York, N. Y.
209385	.....	St. s.	Frank Lenahan	35	24	50.0	15.3	7.7	Tow.	2	150	1911	Buffalo, N. Y	Buffalo, N. Y.
121221	.....	Ga. s.	Frank Munroe	26	24	47.1	15.7	7.3	Fsh.	10	.....	1901	Beverly, Mass	New York, N. Y.
202285	.....	St. s.	FRANK PERRY	496	337	128.0	25.2	12.7	Tow.	8	193	1905	Ferrysburg, Mich	Jacksonville, Fla.
121015	.....	St. s.	FRANK ROCKEFELLER	2,759	2,013	366.5	45.0	26.0	Frt.	21	2,000	1896	Superior, Wis	Duluth, Minn.
121176	.....	St. s.	Frank S., jr	23	16	59.4	13.5	5.0	Fsh.	2	.....	1901	Buffalo, N. Y	Sandusky, Ohio.
210028	L.C.K.R.	St. s.	Frank Somers	309	145	144.4	24.2	9.8	Frt.	30	500	1912	Wilmington, Del	Tuckerton, N. J.
200036	.....	*St. p.	Frank Tyler	71	71	103.0	22.0	3.5	Tow.	16	.....	1904	Parkersburg, W. Va	Pittsburgh, Pa.
120839	.....	St. s.	FRANK W	93	46	74.8	18.6	11.5	Tow.	6	.....	1891	Buffalo, N. Y	Buffalo, N. Y.
120709	.....	St. s.	Frank Woods	384	316	120.0	25.6	10.6	Pas.	12	300	1888	Saugatuck, Mich	Grand Haven, Mich.
120867	.....	Ga. s.	Frank A. Baker	5	5	28.3	13.3	3.0	Fsh.	1	.....	1891	Patchogue, N. Y	Patchogue, N. Y.
204676	.....	Ga. s.	Frank A. Koelimer	20	15	47.2	15.0	4.8	Oys.	3	.....	1907	Stratford, Conn	New York, N. Y.
202770	.....	St. s.	FRANK C. BALL	6,909	5,459	530.0	56.2	32.0	Frt.	24	1,700	1906	Ecorse, Mich	Duluth, Minn.
209997	.....	St. s.	FRANK C. OSBORN	681	345	155.0	37.0	10.5	Frt.	14	500	1912	Cleveland, Ohio	Detroit, Mich.

[1] Formerly ga. s. Norna. [2] Formerly slp. Lula and Sadie. [3] Formerly st. p. Little Lafie. [4] Formerly st. s. William B. Kerr.

MERCHANT STEAM VESSELS OF THE UNITED STATES—Continued.

Official No.	Signal letters.	Rig.	Name of vessel.	Gross tonnage.	Net tonnage.	Length.	Breadth.	Depth.	Service.	Crew.	Indicated horsepower.	When built.	Where built.	Home port (where permanent document issues).
						Feet.	*Feet.*	*Feet.*						
121242	.....	Ga. s.	Frank C. Pettis	16	14	45.7	14.1	3.6	Oys.	4	35	1902	Bridgeport, Conn.	Providence, R. I.
205454	.....	Ga. s.	Frank D. Henry	13	9	43.7	14.5	3.0	Msc.	2	.....	1908	Paulsboro, N. J.	Camden, N. J.
200234	.....	St. s.	Frank D. Phelps	83	57	90.5	20.0	8.1	Frt.	4	200	1903	Chaumont, N. Y.	Cape Vincent, N. Y.
121257	.....	St. s.	Frank E. Brown	45	30	53.8	18.2	6.5	Oys.	3	25	1902	Stratford, Conn.	New Haven, Conn.
120796	.....	St. p.	FRANK E. KIRBY	532	374	195.5	30.0	10.2	Pas.	22	1,400	1890	Wyandotte, Mich.	Detroit, Mich.
121187	.....	St. s.	FRANK H. PEAVEY ⊙	5,002	3,871	430.0	50.0	28.5	Frt.	22	1,700	1901	Lorain, Ohio	Duluth, Minn.
205037	.....	Ga. s.	Frank J. Welgand	8	7	40.0	11.4	4.4	Fsh.	3	.....	1908	Erie, Pa.	Cleveland, Ohio.
120803	.....	St. s.	*Frank K. Esherick*	69	34	68.5	16.9	8.0	Tow.	8	.....	1890	Philadelphia, Pa.	Philadelphia, Pa.
204045	.....	Ga. s.	[1]Frank M. Phillips	22	12	45.0	13.5	5.0	Frt.	2	.....	1907	Rye, N. Y.	Alexandria, Va.
203280	.....	St. s.	Frank M. Riley	178	121	110.0	23.0	10.0	Frt.	4	200	1906	Greenwich, N. J.	Philadelphia, Pa.
120861	.....	St. s.	Frank P. Gelkon	35	22	69.0	15.2	6.6	Fsh.	5	.....	1891	Grand Haven, Mich.	Grand Haven, Mich.
120333	.....	St. s.	Frank R. Crane	16	8	47.8	12.0	6.2	Tow.	6	.....	1878	Chicago, Ill.	Chicago, Ill.
9200	.....	St. s.	Frank S. Butler	38	19	65.9	14.5	7.9	Tow.	3	.....	1865	.....do	Toledo, Ohio.
121205	.....	St. s.	FRANK T. HEFFELFINGER. ⊙	4,897	3,630	430.0	50.2	24.5	Frt.	19	1,700	1901	.....do	Duluth, Minn.
204819	.....	St. s.	Frank T. Lane	169	80	83.5	23.0	7.3	Oys.	7	.....	1907	Port Jefferson, N. Y.	New Haven, Conn.
121219	.....	St. s.	FRANK W. HART	4,307	3,374	380.0	50.0	28.0	Frt.	22	1,450	1902	Lorain, Ohio	Duluth, Minn.
126128	.....	St. s.	[2]Frank W. Roosa	34	28	54.0	16.4	5.4	Pas.	3	.....	1883	Greenbush, N. Y.	Albany, N. Y.
200107	.....	St. s.	Frank & Jim	26	18	58.6	14.3	6.0	Fsh.	3	.....	1903	Buffalo, N. Y.	Erie, Pa.
200639	.....	St. s.	Frank and Helen McAvoy.	75	51	72.9	19.5	6.5	Fer.	4	.....	1903	Brooklyn, N. Y.	New York, N. Y.
121008	.....	St. s.	Frank and Lloyd	16	8	48.7	12.6	5.8	Tow.	3	.....	1895	Lubec, Me.	Eastport, Me.
120558	.....	St. s.	Franklo	119	98	104.4	22.6	7.4	Frt.	6	.....	1883	Wilmington, Del.	Wilmington, Del.
121229	.....	Ga. s.	Franklin City	7	6	40.5	9.6	3.0	Frt.	2	.....	1902	Pocomoke City, Md.	Cape Charles, Va.
120610	.....	St. s.	Franklin Edson	112	63	90.0	18.6	8.7	Pas.	5	300	1885	Brooklyn, N. Y.	New York, N. Y.
206322	.....	*Ga. p.	Frayne	90	90	120.4	20.0	4.5	Frt.	8	80	1909	Washburn, N. Dak.	Pembina, N. Dak.
210789	.....	Ga. s.	Freak	11	10	42.0	12.3	3.2	Frt.	1	18	1912	Marshfield, Oreg.	Empire, Oreg.
9965	.....	Ga. y.	Fred	16	15	39.3	15.5	4.5	Yct.	1	.....	1371	Mystic, Conn.	Stamford, Conn.
209315	.....	*Ga. y.	Fred Allen	79	6	61.8	18.6	9.6	Yct.	1	28	1910	Deweyville, Tex.	Port Arthur, Tex.
120748	.....	St. s.	Fred B	16	8	47.6	14.2	5.0	Tow.	3	.....	1889	West Bay City, Mich.	Port Huron, Mich.
121115	.....	St. s.	Fred Craemer	19	10	47.0	13.5	5.0	Tow.	3	.....	1899	Milford, Del.	Camden, N. J.
121151	.....	St. s.	Fred Drews	28	10	58.2	13.8	6.0	Tow.	8	.....	1900	Chicago, Ill.	Chicago, Ill.
121250	.....	St. s.	Fred Driscoll	30	17	64.0	14.3	4.0	Fsh.	2	.....	1902	Lorain, Ohio	Sandusky, Ohio.
207041	.....	Ga. s.	Fred Gilbert	10	7	45.0	9.4	4.6	Pas.	1	40	1909	Baldwin, N. Y.	Patchogue, N. Y.
209879	.....	*St. p.	Fred Hall	88	88	121.0	28.0	3.2	Tow.	4	364	1912	Cincinnati, Ohio	Cincinnati, Ohio.
207733	.....	*St. p.	Fred Hudson	137	87	124.2	26.0	5.0	Frt.	8	264	1910	Hickory, Pa.	Pittsburgh, Pa.
209387	.....	*St. p.	Fred Huskey	13	13	72.0	15.6	2.7	Frt.	5	60	1911	Hobbs Island, Ala.	Chattanooga, Tenn.
120928	.....	Ga. s.	Fred Jones	10	9	46.0	14.4	3.8	Frt.	2	.....	1893	Pocomoke City, Md.	Crisfield, Md.
120785	.....	St. s.	Fred. King	13	6	50.0	10.0	4.5	Fsh.	4	.....	1889	Erie, Pa.	Cleveland, Ohio.
120513	.....	St. s.	Fred. Mercur	1,224	966	232.0	35.5	18.2	Frt.	15	550	1882	Buffalo, N. Y.	Ogdensburg, N. Y.
121019	.....	St. s.	Fred A. Lee	60	40	70.0	16.0	9.0	Tow.	3	.....	1896	Port Huron, Mich.	Duluth, Minn.
77486	.....	St. s.	[3]Fred B. Dalzell	82	56	79.7	20.5	10.0	Pas.	5	.....	1901	Athens, N. Y.	New York, N. Y.
25319	.....	St. s.	[4]Fred B. Dalzell, jr.	96	65	78.9	20.3	10.1	Tow.	5	.....	1900	Brooklyn, N. Y.	Do.
120757	.....	St. s.	Fred B. Hall	9	6	45.2	11.0	4.2	Tow.	3	.....	1883	Erie, Pa.	Duluth, Minn.
121232	.....	St. s.	Fred B. Randall	50	41	67.1	14.4	4.7	Pas.	3	.....	1889	Bernhards Bay, N. Y.	Patchogue, N. Y.
121152	K.Q.J.B.	St. s.	FRED E. RICHARDS	357	174	121.4	26.5	14.7	Tow.	14	790	1900	Philadelphia, Pa.	Rockland, Me.
120877	.....	St. s.	Fred E. Seamnell	32	16	54.7	15.7	7.0	Tow.	4	95	1891	Brooklyn, N. Y.	Newark, N. J.
204987	.....	St. s.	FRED G. HARTWELL	6,223	4,865	514.0	58.0	25.6	Frt.	25	2,000	1908	Toledo, Ohio	Duluth, Minn.
120083	.....	St. s.	Fred J. Dunford	275	164	127.4	30.5	9.8	Lgt.	6	275	1873	Port Huron, Mich.	Cleveland, Ohio.
120946	.....	St. s.	Fred M. Lawrence	124	92	89.0	17.5	9.8	Cul.	5	75	1893	Buffalo, N. Y.	Buffalo, N. Y.
121087	.....	Ga. s.	Freda	7	5	26.4	11.9	3.5	Pas.	1	.....	1898	New Haven, Conn.	New Haven, Conn.
210658	.....	Ga. s.	Freda	27	18	44.2	13.7	5.0	Pas.	1	50	1912	San Francisco, Cal.	San Francisco, Cal.
211109	.....	Ga. s.	Freda	17	11	46.4	10.2	4.4	Frt.	1	30	1913	Lockmoor, La.	Morgan City, La.
120752	.....	Ga. s.	Freddie	15	10	55.2	13.8	3.5	Msc.	1	.....	1889	Smyrna, N. C.	Beaufort, N. C.
120463	.....	Ga. s.	Freddie W. Decker	23	16	65.0	13.0	5.0	Oys.	5	.....	1881	Norwalk, Conn.	Bridgeport, Conn.
205301	.....	Ga. s.	Fredella I	13	8	40.0	11.2	3.8	Fsh.	6	16	1908	Seattle, Wash.	Ketchikan, Alaska.
210527	.....	Ga. s.	†Fredella III	25	17	44.5	13.0	5.4	Fsh.	6	30	1912	Seattle, Wash.	Seattle, Wash.
210876	.....	Ga. s.	Fredella IV	21	14	41.8	13.1	5.6	Fsh.	7	20	1913	.....do	Do.
120437	.....	St. p.	*Fredk. de Bary*	395	323	161.6	24.2	8.0	Pas.	36	300	1881	Wilmington, Del.	New York, N. Y.
120979	.....	St. s.	FREDERICA	293	256	117.8	26.0	6.8	Pas.	1	220	1894	Philadelphia, Pa.	Wilmington, Del.
206000	.....	Ga. s.	Frederica	8	6	30.8	7.2	2.6	Pas.	1	14	1900	Bristol, R. I.	Jacksonville, Fla.
207260	.....	Ga. s.	Frederica No. 2	12	9	35.5	13.0	3.7	Oys.	1	.....	1910	Brunswick, Ga.	Brunswick, Ga.
95300	J. P. R. K.	St. s.	[5]*Frederick* ⊙	1,872	1,309	287.6	34.0	23.0	Pas.	35	1,100	1874	Wilmington, Del.	Baltimore, Md.
207910	.....	Ga. s.	Frederick	6	5	27.7	7.7	3.6	Pas.	4	10	1909	Muskegon, Mich.	Philadelphia, Pa.
209712	.....	Ga. s.	Frederick	13	9	49.1	12.3	3.3	Pas.	2	30	1912	Jacksonville, Fla.	Jacksonville, Fla.
120574	.....	St. s.	Fredk. Jansen	28	14	58.0	15.5	5.9	Tow.	3	.....	1884	Philadelphia, Pa.	Wilmington, Del.
120702	.....	St. s.	Frederick Koehn	30	19	70.0	13.8	6.0	Fsh.	6	.....	1886	Milwaukee, Wis.	Milwaukee, Wis.
210148	.....	Ga. s.	Frederick Lundy	45	42	61.4	19.2	5.5	Pas.	2	75	1912	Morehead City, N. C.	New York, N. Y.
208763	.....	Ga. s.	Frederick W	11	9	48.5	8.2	3.5	Pas.	2	40	1904	Detroit, Mich.	Sandusky, Ohio.
121208	.....	St. s.	FREDERICK B. WELLS ⊙	4,897	3,630	430.0	50.2	24.5	Frt.	20	1,700	1901	South Chicago, Ill.	Duluth, Minn.
209601	.....	St. s.	Frederick D. Underwood	217	147	109.6	25.1	11.6	Tow.	8	900	1912	Port Richmond, N. Y.	Baltimore, Md.
120478	.....	St. s.	Frederick E. Ives	120	60	101.5	21.5	9.8	Tow.	8	375	1882	Fly Mountain, N. Y.	New Haven, Conn.
202245	.....	St. s.	Frederick G. Bourne	286	194	118.6	25.0	10.2	Frt.	10	.....	1905	Newburgh, N. Y.	New York, N. Y.
203721	.....	Ga. s.	Frederick H. Ayers	14	10	52.0	15.4	3.0	Oys.	1	.....	1906	Pocomoke City, Md.	Cape Charles, Va.
121133	.....	Ga. s.	Fredonia	9	9	34.0	12.4	5.6	Fsh.	2	.....	1900	Bremen, Me.	Rockland, Me.

[1] Formerly ga. s. No. 32.
[2] Formerly st. s. Chester G. Ham
[3] Formerly st. s. Joseph P. Ford.
[4] Formerly st. s. Union.
[5] Formely st. s. Hudson.
† Sold alien November 29, 1912.

MERCHANT STEAM VESSELS OF THE UNITED STATES—Continued.

Official No.	Signal letters.	Rig.	Name of vessel.	Gross tonnage.	Net tonnage.	Length.	Breadth.	Depth.	Service.	Crew.	Indicated horsepower.	When built.	Where built.	Home port (where permanent document issues).
						Feet.	*Feet.*	*Feet.*						
208886		Ga. s.	Freeda	13	9	32.6	9.2	4.7	Pas.	1	11	1911	Terminal Island, Cal.	Los Angeles, Cal.
120060		Ga. s.	Freedom	10	9	32.0	10.6	6.1	Fsh.	3		1893	Lynn, Mass.	Gloucester, Mass.
122092	K. M. L. F.	St. y.	FREELANCE	132	90	116.4	20.7	10.7	Yct.	9	752	1895	Elizabethport, N. J.	New York, N. Y.
209892		St. s.	Free Lance	51	30	77.7	14.8	3.4	Pas.	4		1906	Fort Myers, Fla	Key West, Fla.
207271	L. B. J. S.	Ga. y.	Freelance	36	25	70.6	13.0	5.7	Yct.	3	100	1910	Baltimore, Md.	Baltimore, Md.
200168		St. s.	FREEHOLD	220	149	98.0	24.5	13.8	Tow.	12	500	1903	Philadelphia, Pa.	New York, N. Y.
9033		St. p.	[1] Fremont	90	90	112.5	20.4	5.0	Pas.	8		1900	St. Joseph, Mich.	Port Huron, Mich.
208751		Ga. s.	Fremont	17	11	40.0	13.3	5.6	Frt.	3	10	1909	Seattle, Wash.	Newport, Oreg.
121273		*St. p.	French	92	92	104.8	22.4	4.0	Pas.	15		1903	Parkersburg, W. Va.	Wheeling, W. Va.
120085		Ga. s.	French Smoot	10	10	41.0	16.2	4.3	Frt.	2		1892	Alexandria, Va.	Norfolk, Va.
209101		Ga. s.	Freshwater	10	6	41.7	16.1	1.8	Frt.	0	12	1911	Holly, Fla.	Pensacola, Fla.
209102		Ga. y.	Freya II	21	16	50.2	13.1	5.7	Yct.	3	50	1911	Edgemere, N. Y.	New York, N. Y.
209772		Ga. s.	Freyea	12	8	33.2	12.0	5.3	Fsh.	1	20	1912	Tacoma, Wash.	Ketchikan, Alaska.
121267		St. s.	Friday	7	6	41.0	9.6	3.6	Msc.	1		1903	Ramos, La.	Brashear, La.
210837	L. C. R. T.	St. s.	FRIEDA ⓒ	2,993	1,633	299.6	45.1	25.4	Frt.	28	2,000	1912	Quincy, Mass.	New York, N. Y.
120892		Ga. s.	Friend	12	6	37.8	9.0	3.7	Fsh.	1		1890	Boston, Mass.	New Bedford, Mass.
202103		*Ga. p.	Friend	12	9	51.5	12.0	2.3	Pas.	1		1905	Sisterville, W. Va.	Wheeling, W. Va.
121216		Ga. s.	Friends	13	13	43.8	15.5	3.7	Pas.	1		1902	Double Bayou, Tex.	Galveston, Tex.
120885		Ga. s.	Friendship	7	6	33.6	10.6	3.0	Msc.	1		1891	Terrebonne Parish, La.	Brashear, La.
201056		Ga. y.	Friendship III	17	10	40.4	13.7	5.1	Yct.	2		1904	Wiscasset, Mo.	New York, N. Y.
205111		Ga. y.	Friendship VI	26	25	51.6	12.0	5.6	Yct.	2	25	1907	Lynn, Mass.	Boston, Mass.
207519		Ga. y.	Friendship IX	31	18	64.5	13.2	5.5	Yct.	2	60	1910	East Boothbay, Me.	New York, N. Y.
211186		Ga. s.	Frisco	19	13	43.1	13.7	5.3	Fsh.	7	20	1913	Gig Harbor, Wash.	Tacoma, Wash.
120023		Ga. s.	Frolic	18	17	44.8	16.3	5.0	Pas.	1		1872	New London, Conn.	Boston, Mass.
120898		Ga. s.	Frolic	6	6	37.0	13.0	3.0	Frt.	1		1891	Norfolk County, Va.	Norfolk, Va.
120035		Ga. s.	Frolic	8	7	29.0	13.0	3.5	Pas.	1		1893	Patchogue, N. Y.	New York, N. Y.
205911		Ga. s.	Frolic	10	7	39.5	8.3	3.5	Tow.	1	45	1908	Bellingham, Wash.	Pt. Townsend, Wash.
206385		Ga. s.	Frolic	14	10	59.3	12.8	2.2	Pas.	2	36	1909	Tillamook, Oreg.	Astoria, Oreg.
207303		Ga. s.	Frolic	9	6	37.7	9.0	3.4	Pas.	1	30	1910	Stockton, Md.	Crisfield, Md.
207451		Ga. s.	Frolic	11	9	35.5	10.1	3.4	Msc.	1	21	1907	South Jacksonville, Fla.	Jacksonville, Fla.
208874		St. s.	Frolic	36	24	67.0	16.0	5.0	Pas.	3	50	1911	Croton on Hudson, N. Y.	Albany, N. Y.
209201		Ga. y.	Frolic	16	11	45.0	10.0	4.5	Yct.	3	30	1910	Milwaukee, Wis.	Chicago, Ill.
120750		St. s.	FRONTENAC	2,003	1,676	270.4	40.2	19.8	Frt.	20	820	1889	Cleveland, Ohio.	Marquette, Mich.
121018		*St. p.	Frontenac	146	146	138.9	29.8	5.0	Pas.	10	500	1896	Wabasha, Minn.	La Crosse, Wis.
205410		Ga. s.	Frost	9	8	38.5	12.0	5.0	Fsh.	3		1908	Erie, Pa.	Erie, Pa.
121111		*St. p.	Fruto	429	392	175.0	34.0	5.6	Pas.	22	325	1899	Oakland, Cal.	San Francisco, Cal.
9081		St. p.	*Fulton*	647	457	153.0	33.2	12.1	Fer.	5	325	1871	Brooklyn, N. Y.	New York, N. Y.
120825		*St. p.	Fulton	53	53	129.0	19.0	3.0	Tow.	10		1891	Madison, Ind.	Pittsburgh, Pa.
121064	K. N. G. T.	St. s.	Fulton	605	393	152.7	33.5	11.4	Pas.	18	264	1898	Fairhaven, Cal.	Takoma, Wash.
207060	L. B. H. Q.	St. s.	FULTON	229	156	93.3	25.2	12.1	Tow.	7	850	1909	Port Richmond, N. Y.	New York, N. Y.
205646		*Ga. p.	Fulton Boy	22	14	41.2	10.3	2.6	Fsh.	3	25	1908	Madison, Ind.	Louisville, Ky.
206264		*Ga. p.	Fulton Glenn	7	7	45.0	10.0	2.0	Tow.	2	10	1905	Pittsburgh, Pa.	Paducah, Ky.
121007		St. s.	Fulton Market	158	77	132.8	28.0	6.6	Pas.	13	500	1895	Noank, Conn.	New York, N. Y.
			G.											
203163		*St. p.	G. M	51	51	89.5	17.9	3.9	Frt.	14	80	1906	Arrowrock, Mo.	Kansas City, Mo.
207793		Ga. s.	G. M	9	9	37.3	9.4	4.0	Pas.	1	12	†1900	Brooklyn, N. Y.	Boston, Mass.
86375		Ga. s.	G. Theckla	22	15	46.3	14.8	8.4	Fsh.	6		1896	Port Madison, Wash.	Seattle, Wash.
86647		Ga. s.	G. Trentz	19	15	42.7	16.4	4.3	Frt.	3		1902	Scranton, Miss.	Gulfport, Miss.
86637		Ga. s.	G. Vanderburg	13	11	41.2	14.2	4.0	Oys.	4		1902	Patchogue, N. Y.	Patchogue, N. Y.
86336		St. s.	G. Vasa	8	5	26.2	10.7	3.8	Tow.	1		1895	Poulsbo, Wash.	Seattle, Wash.
206423		St. p.	G. A. BOECKLING	328	157	155.2	30.0	9.1	Fer.	18	600	1909	Ecorse, Mich.	Sandusky, Ohio.
86559		St. s.	G. A. FLAGG	3,062	2,128	332.0	42.0	22.7	Pas.	21	1,220	1901	West Superior, Wis.	Cleveland, Ohio.
210031		Ga. y.	G. A. M	11	8	44.7	11.0	4.6	Yct.	3	90	1910	New York, N. Y.	Cape Vincent, N. Y.
206623		St. s.	G. A. TOMLINSON	6,361	4,862	504.0	54.0	30.0	Frt.	22	1,760	1909	Lorain, Ohio.	Buffalo, N. Y.
206568		Ga. s.	G. B. Marshall	14	9	54.6	14.5	3.0	Frt.	1	50	1909	Antioch, Cal.	San Francisco, Cal.
208570		Ga. s.	G. B. Marshall No. 2	113	76	106.0	27.4	5.4	Frt.	5	150	1911	.....do.....	Do.
86349		St. s.	G. B. Otis	25	10	52.0	15.6	5.2	Tow.	3		1896	East Providence, R. I.	Calais, Me.
85568		St. s.	G. C. Adams	80	40	83.6	20.0	7.0	Tow.	8		1878	Jersey City, N. J.	Albany, N. Y.
30775		St. s.	G. C. Lindauer	453	287	158.1	36.1	11.5	Frt.	19	398	1901	Aberdeen, Wash.	San Francisco, Cal.
86658		Ga. s.	G. C. Wainwright	12	10	50.0	12.2	4.2	Tow.	2		1903	Berkley, Va.	Norfolk, Va.
86383		St. s.	G. F. BRADY	233	205	107.4	23.0	7.4	Pas.	1	130	1897	Philadelphia, Pa.	New York, N. Y.
86280		St. s.	G. F. Derickson	27	13	51.0	16.0	3.3	Tow.	7		1894	Elizabeth City, N. C.	Elizabeth City, N. C.
200242		Ga. s.	G. F. Laviolette	19	13	50.0	11.2	5.0	Pas.	3		1903	Manitowoc, Wis.	Milwaukee, Wis.
86675		St. s.	G. H. Breymann	60	41	75.6	19.4	9.4	Tow.	3	400	1903	Toledo, Ohio.	Toledo, Ohio.
208516		Ga. s.	G. H. Church	36	19	54.5	16.4	4.9	Frt.	4	50	1911	Noank, Conn.	Providence, R. I.
120789		St. s.	[1] G. H. Dalzell	93	46	84.0	19.5	9.6	Tow.	4		1889	Philadelphia, Pa.	New York, N. Y.
208801		St. s.	G. H. McNeal	241	138	128.4	21.0	11.0	Fsh.	20	450	1911	Milford, Del.	Tappahannock, Va.
86610		St. s.	G. J. GRAMMER	4,471	3,703	418.0	48.0	28.0	Frt.	21	1,200	1902	West Superior, Wis.	Cleveland, Ohio.
202772		*St. p.	G. K. Wentworth	325	285	145.0	28.5	7.0	Tow.	8	500	1905	Portland, Oreg.	Portland, Oreg.
210693		*Ga. p.	G. L. Cabot	11	11	56.0	11.0	2.0	Pas.	1	20	1912	Grantsville, W. Va.	Wheeling, W. Va.
211420		Ga. s.	G. L. Echols	7	6	36.5	7.1	3.4	Pas.	1	15	1913	Decatur, Ala.	Chattanooga, Tenn.
206158		*Ga. p.	G. N. Whistler	8	6	60.0	12.0	1.4	Frt.	3		1908	Helm, Ky.	Nashville, Tenn.
205292		St. s.	G. P. Martin	26	18	61.2	14.4	3.8	Pas.	4		1908	Arrowrock, Mo.	Peoria, Ill.
85390		St. s.	G. R. Green	18	12	48.2	11.4	4.9	Fsh.	4		1874	Milwaukee, Wis.	Grand Haven, Mich.

[1] Formerly st. p. {a May Graham. b Belle.

[1] Formerly st. s. {a Frank W. Munn. b George Hill.

† Rebuilt, 1910.

MERCHANT STEAM VESSELS OF THE UNITED STATES—Continued.

Official No.	Signal letters.	Rig.	Name of vessel.	Gross tonnage.	Net tonnage.	Length.	Breadth.	Depth.	Service.	Crew.	Indicated horsepower.	When built.	Where built.	Home port (where permanent document issues).
						Feet.	*Feet.*	*Feet.*						
86463	.....	St. s.	G. R. Sherman	92	62	75.0	30.0	8.0	Fer.	4	.....	1890	Champlain, N. Y.	Plattsburg, N. Y.
85527	.....	St. s.	G. S. Allyn	211	136	150.4	20.0	10.7	Fsh.	10	.....	1878	Mystic, Conn.	Tappahannock, Va.
86262	.....	Ga. s.	G. S. Dunbar	6	5	31.6	13.5	3.0	Frt.	1	.....	1893	Bellport, N. Y.	Patchogue, N. Y.
209989	.....	Ga. s.	G. S. Terry	15	13	39.9	14.0	4.6	Oys.	2	37	1912	Stratford, Conn.	Bridgeport, Conn.
203992	.....	*St. p.	G. T. Melton	112	112	125.0	24.0	4.3	Frt.	11	100	1907	Lumber City, Ga.	Brunswick, Ga.
205001	.....	Ga. s.	G. W. Calvert	9	6	41.2	12.6	3.1	Frt.	2	10	1908	Maynard, Md.	Baltimore, Md.
202860	.....	*Ga. p.	G. W. Dalley	8	6	50.5	10.0	2.4	Pas.	1	.....	1906	Steubenville, Ohio.	Cincinnati, Ohio.
85018	.....	St. s.	G. W. Danielson	133	102	106.5	21.6	8.5	Msc.	7	333	1880	Mystic Bridge, Conn.	Newport, R. I.
86518	.....	St. s.	G. W. DECKER	77	52	68.1	19.6	8.0	Tow.	8	.....	1900	Newburgh, N. Y.	Albany, N. Y.
206720	.....	*St. p.	G. W. Hill	363	247	190.0	35.0	5.0	Pas.	36	500	1909	Jeffersonville, Ind.	St. Louis, Mo.
200655	.....	*St. p.	G. W. Huff	46	46	81.0	24.0	4.6	Pas.	10	.....	1901	Poplar Bluff, Mo.	Memphis, Tenn.
206947	.....	St. s.	G. W. Joyce	25	17	43.2	11.7	4.5	Fsh.	5	24	1909	Gills Rock, Wis.	Milwaukee, Wis.
209624	.....	*St. p.	G. W. Nixon	36	36	101.0	19.7	3.7	Tow.	7	70	1912	Hales Bar, Tenn.	Chattanooga, Tenn.
207520	.....	*St. p.	G. W. Robertson	201	168	159.0	40.0	4.5	Pas.	7	100	1910	Helena, Ark.	Paducah, Ky.
86628	.....	Ga. s.	G. W. Ruby	7	7	37.7	12.2	3.4	Frt.	1	.....	1897	Tuckerton, N. J.	Tuckerton, N. J.
86601	.....	*St. p.	G. W. Thomas	281	110	150.0	27.0	4.0	Tow.	23	.....	1901	Jeffersonville, Ind.	Pittsburgh, Pa.
85939	.....	Ga. s.	G. W. Wilcox	10	9	52.5	11.2	3.6	Oys.	2	.....	1886	Somerset County, Md.	Tappahannock, Va.
209597	.....	*St. p.	G. W. Williams	9	9	74.9	16.0	3.0	Tow.	7	25	1912	Rogers Incline, Ala.	Chattanooga, Tenn.
86655	.....	St. s.	G. H. A. Thomas	90	50	89.7	25.8	4.8	Pas.	12	100	1902	Madisonville, La.	New Orleans, La.
86171	.....	St. s.	G. M. A. Hermann	34	17	61.6	14.6	6.5	Fsh.	5	.....	1891	Milwaukee, Wis.	Milwaukee, Wis.
76014	.....	St. p.	[1] G. V. S. Quackenbush	248	193	127.5	40.5	7.9	Fer.	8	296	1878	New Baltimore, N. Y.	Albany, N. Y.
86667	.....	St. s.	G. WATSON FRENCH	3,883	2,925	356.0	50.0	24.0	Frt.	25	1,300	1903	West Bay City, Mich.	Duluth, Minn.
86220	.....	St. y.	Gadabout	9	7	47.0	9.6	3.4	Yct.	1	.....	1892	Phoenix, N. Y.	Cape Vincent, N. Y.
207490	.....	*St. p.	Gadsden	16	16	58.5	12.5	3.0	Tow.	5	20	1910	Gadsden, Ala.	Mobile, Ala.
120617	.....	Ga. s.	[2] Gaivota	51	32	77.2	14.2	7.0	Frt.	3	.....	1885	Camden, N. J.	Baltimore, Md.
127202	.....	St. y.	[2] Gaivota	74	50	91.8	15.9	8.6	Yct.	5	.....	1897	Tottenville, N. Y.	New York, N. Y.
201148	.....	Ga. y.	Galatea	18	12	43.0	9.6	5.0	Yct.	2	.....	1903	Oshkosh, Wis.	Milwaukee, Wis.
202870	K. V. G. H.	St. y.	GALATEA	157	106	128.0	17.4	11.1	Yct.	12	475	1906	New York, N. Y.	Detroit, Mich.
206252	.....	Ga. s.	Galatea	12	5	41.7	12.4	4.6	Fsh.	4	15	1909	Pensacola, Fla.	Pensacola, Fla.
208139	.....	St. s.	Galatea	7	7	48.0	10.2	3.0	Pas.	1	.....	1907	Belhaven, N. C.	Elizabeth City.
202131	.....	Ga. s.	Galaxy	13	9	55.3	11.7	2.6	Tow.	1	.....	1905	Seattle, Wash.	Seattle, Wash.
205989	.....	Ga. s.	Gale	7	5	32.5	8.3	3.5	Frt.	1	12	1909	Bellingham, Wash.	Pt. Townsend, Wash.
203933	.....	Ga. s.	Galena	11	7	31.7	10.8	4.0	Msc.	1	.....	1906	Ellamar, Alaska	Valdez Alaska.
86127	.....	St. s.	Gallon	237	146	105.7	30.3	9.6	Tow.	4	300	1891	Philadelphia, Pa.	New York, N. Y.
208203	.....	Ga. s.	Gallon	8	5	36.0	10.7	3.8	Pas.	1	18	1910	St. Petersburg, Fla.	Tampa, Fla.
202442	K. V. B. T.	Ga. y.	Gambolier	20	17	55.8	11.4	5.0	Yct.	1	.....	1905	New York, N. Y.	New York, N. Y.
207230	.....	*St. p.	Gamecock	464	406	160.1	33.6	7.8	Tow.	9	1,000	1910	Portland, Oreg.	Portland, Oreg.
86509	.....	St. s.	GANOGA	204	139	96.0	20.7	11.3	Tow.	12	500	1900	Port Richmond, N. Y.	Perth Amboy, N. J.
203404	K. W. P. G.	Ga. y.	[4] Ganoga	19	16	48.7	11.8	6.2	Yct.	2	.....	1906	Long Island City, N. Y.	New York, N. Y.
86172	.....	St. s.	Gard. B. Reynolds	45	22	64.3	15.5	7.0	Tow.	5	.....	1891	Philadelphia, Pa.	Norfolk, Va.
85425	.....	St. p.	*Garden City*	825	575	171.2	33.8	14.0	Fer.	11	500	1872	Chester, Pa.	New York, N. Y.
85592	.....	St. p.	Garden City	1,080	730	208.0	37.0	13.6	Fer.	14	625	1879	San Francisco, Cal.	San Francisco, Cal.
203393	.....	Ga. s.	Gardener	12	8	36.6	9.5	2.0	Fsh.	1	.....	1907	Satsop, Wash.	Pt. Townsend, Wash.
210553	.....	Ga. y.	Gardenia II	27	27	50.4	11.0	6.1	Yct.	2	40	1912	Lynn, Mass.	Boston, Mass.
86659	.....	*St. p.	Gardio Eastman	100	100	112.0	22.0	3.7	Pas.	7	.....	1903	Rock Island, Ill.	Burlington, Iowa.
86251	.....	St. s.	Gardiner	38	22	65.9	14.3	5.0	Pas.	4	.....	1893	Bath, Me.	New York, N. Y.
205247	.....	Ga. s.	Gardner	7	7	36.0	13.0	2.8	Frt.	1	10	1908	Thousand Island Park, N. Y.	Cape Vincent, N. Y.
86225	.....	Ga. s.	Gardner Heath	13	12	38.6	14.6	5.4	Fsh.	3	.....	1892	Gloucester, Mass.	New York, N. Y.
207615	.....	Ga. s.	Garfield	17	11	40.0	12.9	4.0	Fsh.	6	20	1910	Seattle, Wash.	Seattle, Wash.
209566	.....	Ga. s.	Garfield	14	10	31.3	11.6	4.5	Pas.	1	12	1912	East San Pedro, Cal.	Los Angeles, Cal.
85619	.....	St. s.	Garland	248	171	107.2	29.4	11.7	Fer.	8	370	1880	Detroit, Mich.	Detroit, Mich.
85953	.....	Ga. s.	Garnet	7	6	27.3	11.3	3.6	Pas.	1	.....	1896	Port Washington, N. Y.	New York, N. Y.
203478	.....	Ga. s.	Garnet	18	13	46.2	17.0	4.4	Msc.	2	.....	1906	Kodlak, Alaska	Unalaska, Alaska.
210997	.....	Ga. s.	Garrett Morehead	6	5	30.6	8.4	3.9	Msc.	1	18	1913	Morehead City, N. C.	Beaufort, N. C.
210452	.....	*Ga.p.	Garrison	15	15	43.5	19.4	2.7	Fer.	1	20	1912	Garrison, N. Dak.	Pembina, N. Dak.
200288	.....	Ga. s.	Gary	10	6	40.0	12.0	3.6	Msc.	2	.....	1903	Jacksonville, Fla.	Jacksonville, Fla.
210878	.....	St. s.	GARY	71	36	73.4	18.6	10.2	Tow.	6	300	1912	Cleveland, Ohio.	Chicago, Ill.
86544	.....	Ga. s.	Gasgo	8	5	36.0	9.0	3.0	Pas.	1	.....	1900	Marshfield, Oreg.	Coos Bay, Oreg.
209048	.....	Ga. s.	Gaston	22	15	45.3	10.4	4.6	Pas.	6	40	1911	Jersey City, N. J.	New York, N. Y.
77166	.....	St. s.	[5] Gaspee	113	56	83.2	22.0	10.3	Tow.	6	300	1893	Wilmington, Del.	Providence, R. I.
85685	J. V. N. D.	St. s.	*Gaston*	846	463	212.0	31.5	19.0	Frt.	14	600	1881	....do	Baltimore, Md.
203645	.....	*St. p.	Gate City	28	28	73.0	14.0	3.0	Pas.	6	.....	1906	Paducah, Ky.	New Orleans, La.
210633	.....	Ga. s.	Gatun	11	7	38.4	11.8	4.2	Tow.	1	35	1912	Oakland, Cal.	San Francisco, Cal.
86151	K. J. C. G.	St. p.	Gay Head	701	413	203.0	34.0	11.6	Pas.	20	1,062	1891	Philadelphia, Pa.	New Bedford, Mass.
210381	.....	Ga. s.	Gaylad II	10	9	33.8	9.6	4.2	Pas.	1	20	1912	East Braintree, Mass.	Boston, Mass.
85539	.....	St. s.	Gazelle	20	14	63.9	13.0	6.2	Tow.	2	.....	1878	Buffalo, N. Y.	Marquette, Mich.
85590	.....	St. s.	Gazelle	10	5	35.8	9.0	4.3	Fsh.	0	.....	1876	Lynn, Mass.	Philadelphia, Pa.
86235	.....	St. s.	Gazelle	46	23	60.0	13.6	5.2	Tow.	4	.....	1892	Newbern, N. C.	Norfolk, Va.
86565	.....	St. s.	Gazelle	9	9	65.0	10.0	3.0	Pas.	6	.....	1901	Allegheny, Pa.	Pittsburgh, Pa.
201750	.....	Ga. s.	Gazelle	13	10	50.0	12.3	5.4	Pas.	1	50	1905	Portland, Oreg.	Portland, Oreg.
201381	.....	Ga. s.	Gee Whiz	9	6	31.6	10.3	5.0	Tow.	1	.....	1901	West Seattle, Wash.	Pt. Townsend, Wash.
111136	.....	St. s.	[6] Gelsha	47	32	74.9	13.2	8.3	Fsh.	8	.....	1897	New York, N. Y.	Boston, Mass.
200239	K. S. Q. G.	Ga. y.	[7] Gelsha	65	44	77.5	16.5	6.3	Yct.	4	.....	1903	Quincy, Mass.	New York, N. Y.

[1] Formerly st. p. J. G. Sanders.
[2] Formerly st. y. Florence.
[3] Formerly st. y. Carrie.
[4] Formerly ga. y. Raduga.
[5] Formerly st. s. James McCuldin.
[6] Formerly st. y. {*a* Raynham. *b* Rose.
[7] Formerly ga. y. Naubaught.

MERCHANT **STEAM** VESSELS OF THE UNITED STATES—Continued.

Official No.	Signal letters.	Rig.	Name of vessel.	Gross tonnage.	Net tonnage.	Length.	Breadth.	Depth.	Service.	Crew.	Indicated horsepower.	When built.	Where built.	Home port (where permanent document issues).
						Feet.	*Feet.*	*Feet.*						
85716	.....	St. s.	Gem	14	10	38.8	10.8	5.4	Fsh.	6	.....	1882	Conneaut, Ohio	Dunkirk, N. Y.
85836	.....	Ga. s.	Gem	8	7	37.5	11.4	3.3	Pas.	0	.....	1884	Greenport, N. Y	Boston, Mass.
86435	.....	*St. p.	Gem	97	97	135.0	28.0	3.6	Pas.	25	.....	1898	Jeffersonville, Ind	New Orleans, La.
200898	.....	*Ga. p.	Gem	49	10	60.4	14.9	3.0	Frt.	7	.....	1904	Allemands, La	Do.
204575	.....	Ga. s.	Gem	6	6	24.0	11.0	3.0	Fsh.	1	.....	1907	Osterville, Mass	Edgartown, Mass.
207518	.....	Ga. s.	Gem	10	10	46.6	11.1	4.4	Pas.	2	20	1910	Wildwood, N. J	Somers Point, N. J.
207950	.....	Ga. s.	Gem	15	11	37.7	13.4	3.2	Msc.	2	8	1910	Bridgeport, Conn	Bridgeport, Conn.
210954	.....	Ga. s.	Gem	15	12	59.3	8.5	3.0	Pas.	1	30	1913	Hardin, Ill	St. Louis, Mo.
86056	.....	St. s.	GENERAL	332	201	130.0	25.1	9.4	Fer.	13	460	1889	Brooklyn, N. Y	Newport, R. I.
208587	.....	Ga. s.	General	18	15	42.6	10.0	5.0	Fsh.	1	32	1911	Cheboygan, Mich	Grand Haven, Mich.
86541	K.Q.M.H.	St. s.	General Frisbie	544	340	160.9	29.3	11.9	Pas.	24	1,000	1900	New Whatcom, Wash	San Francisco, Cal.
203974	.....	St. s.	GENERAL GARRETSON	6,765	5,371	520.0	54.0	26.2	Frt.	24	2,000	1907	West Bay City, Mich	Cleveland, Ohio.
10685	.....	Ga. s.	General Grant	55	42	64.5	20.2	7.3	Fsh.	13	.....	1867	Newcastle, Me	New York, N. Y.
207959	.....	St. p.	General Hancock	577	397	155.0	33.0	13.5	Fer.	6	500	1887	Boston, Mass	Boston, Mass.
208259	L. B. S. C.	St. s.	GENERAL HUBBARD	2,183	1,396	258.0	42.1	19.0	Frt.	25	1,250	1910	Long Beach, Cal	New York, N. Y.
130126	J.T. F. K.	St. p.	[1] Gen'l Lincoln	398	248	160.6	28.2	8.8	Pas.	17	750	1878	Chelsea, Mass	Boston, Mass.
10526	.....	St. s.	*Gen'l McCallum*	1,396	1,165	238.6	27.0	13.8	Ctl.	7	800	1864	Glasgow, Scotland	New York, N. Y.
201162	.....	St. s.	Gen'l McClellan	18	12	49.6	11.2	5.0	Tow.	3	.....	1904	New York, N. Y	Do.
85627	.....	St. s.	General Newton	40	20	63.7	16.8	6.6	Tow.	5	.....	1880	Athens, N. Y	Do.
211333	.....	*Ga. p.	General Need	6	6	30.0	7.0	3.0	Tow.	1	4	1913	Sears, Ill	Rock Island, Ill.
85519	.....	St. p.	General Pierson	485	485	202.0	42.0	7.2	Fer.	16	882	1877	Metropolis, Ill	Memphis, Tenn.
86022	.....	St. s.	GENERAL PUTNAM	285	168	122.6	26.0	9.0	Pas.	9	325	1902	Wilmington, Del	New York, N. Y.
203512	.....	Ga. s.	Gen'l Sheridan	12	8	42.5	12.2	3.2	Pas.	1	25	1906	Astoria, Oreg	Pt. Townsend, Wash.
201568	.....	St. p.	General Spencer	53	33	54.0	17.5	4.0	Fer.	2	.....	1904	Hartford, Conn	Hartford, Conn.
207960	.....	St. s.	General Sumner	703	478	160.2	37.5	14.2	Fer.	6	700	1900	Boston, Mass	Boston, Mass.
204510	.....	St. s.	Gen'l Washington	97	66	78.0	16.7	4.8	Pas.	5	220	1907	Astoria, Oreg	Astoria, Oreg.
85696	.....	St. s.	Gen'l G. Mott	48	24	75.0	17.0	8.0	Tow.	5	.....	1881	Bordentown, N. J	Norfolk, Va.
203337	K.V. N. L.	St. s.	GENERAL G. M. SORREL	169	115	92.0	21.5	10.8	Tow.	6	500	1906	Chester, Pa	New York, N. Y.
85930	.....	St. s.	Gen'l I. J. Wistar	60	30	69.8	18.2	8.0	Tow.	4	.....	1886	Philadelphia, Pa	Do.
86521	.....	St. p.	[2] Gen'l J. A. Dumont	309	195	145.0	26.0	9.0	Pas.	17	475	1862	Williamsburg, N. Y	Baltimore, Md.
150581	.....	St. s.	[3] General J. B. Carr	157	99	110.0	23.0	6.6	Fer.	5	250	1892	Rondout, N. Y	Tampa, Fla.
10514	.....	St. s.	Gen'l Franz Sigel	90	52	72.0	20.6	7.8	Frt.	5	280	1863	New York, N. Y	New York, N. Y.
209472	.....	St. s.	Gen. George Thom	24	.....	73.0	12.5	4.6	Tow.	4	40	1893	Washington, N. C	Newbern, N. C.
86501	.....	St. s.	GENERAL ORLANDO M. POE.	5,619	4,144	470.0	50.0	29.0	Frt.	29	2,300	1900	Cleveland, Ohio	Duluth, Minn.
86361	.....	Ge. s.	Generosity	8	6	37.6	12.6	2.8	Oys.	1	.....	1896	Tenebonne, La	Brashear, La.
86506	.....	Ga. s.	Genesee	7	7	30.0	10.0	5.3	Fsh.	2	.....	1900	Bremen, Me	Deer Isle, Me.
86534	.....	St. s.	GENESEE	204	139	96.0	20.7	11.3	Tow.	13	500	1900	Port Richmond, N. Y	Perth Amboy N. J.
86540	K.Q.M.F.	St. y.	GENESEE	212	171	119.0	27.7	13.7	Yct.	19	140	1900	Elizabeth, N. J	Rochester, N. Y.
126435	.....	St. s.	[4] Genesee	134	97	94.0	17.7	8.8	Cnl.	3	80	1887	Buffalo, N. Y	New York, N. Y.
8926	.....	St. s.	[5] Genesta	85	42	75.0	19.0	9.0	Tow.	5	.....	1873	Philadelphia, Pa	Do.
86598	.....	Ga. s.	Genesta	9	8	41.5	13.5	6.6	Frt.	1	.....	1901	Eastport, Me	Eastport, Me.
77277	.....	St. s.	[6] Geneva	109	74	89.7	20.9	10.3	Tow.	7	450	1897	Brooklyn, N. Y	New York, N. Y.
207198	.....	*St. p.	Geneva	91	85	98.2	26.6	4.4	Frt.	6	112	1910	Freeport, Fla	Pensacola, Fla.
209868	.....	*Ga. p.	GENEVA	25	25	64.9	18.0	4.0	Frt.	4	30	1912	Newport, Ark	Memphis, Tenn.
86320	.....	St. s.	Genevieve	48	24	75.8	16.0	7.7	Pas.	4	.....	1895	New Bedford, Mass	New York, N. Y.
86570	K. R. G. M.	Ga. y.	Genevieve	22	20	46.4	14.1	6.6	Yct.	1	.....	1901	Monument Beach, Mass.	Do.
155303	K. M. C. F.	Ga. y.	Genevieve	43	36	90.5	13.0	5.6	Yct.	3	.....	1897	Long Island City, N. Y	Stonington, Conn.
204361	.....	Ga. s.	Genevieve	77	52	82.0	18.0	4.4	Frt.	2	45	1907	Bayview, Fla	Tampa, Fla.
208147	.....	Ga. s.	Genevieve	12	8	54.5	14.6	2.8	Pas.	1	32	1911	Sanibel, Fla	Key West, Fla.
210523	.....	Ga. s.	Genevieve	10	10	28.6	9.5	3.4	Fsh.	2	10	1907	Green Bay, Wis	Milwaukee, Wis.
211275	.....	Ga. s.	Genevieve	15	10	45.0	12.5	5.0	Pas.	3	80	1913	Seattle, Wash	Nome, Alaska.
206976	.....	Ga. s.	Gent	15	10	47.6	12.5	4.7	Fsh.	1	20	1909	Douglas, Alaska	Juneau, Alaska.
86167	.....	Ga. s.	George	10	9	56.0	15.7	4.1	Frt.	1	.....	1891	Solomons Island, Md	Norfolk, Va.
203709	.....	Ga. s.	George B	9	6	31.8	8.0	2.5	Frt.	1	.....	1906	Ketchikan, Alaska	Ketchikan, Alaska.
85282	.....	Ga. s.	George Buchanon	24	10	47.0	17.0	4.8	Msc.	2	.....	1873	City Island, N. Y	Newport News, Va.
85672	.....	St. s.	George Burnham	332	219	149.0	20.0	10.1	Frt.	14	350	1880	Green Bay, Wis	Chicago, Ill.
86142	.....	St. s.	George Cooper	53	26	68.0	18.4	9.0	Tow.	5	.....	1891	Manitowoc, Wis	Duluth, Minn.
201323	.....	*St. p.	George Cowling	208	208	140.0	26.0	4.5	Pas.	3	135	1904	Metropolis, Ill	Paducah, Ky.
85661	.....	St. s.	George Curtis	194	65	121.2	20.3	11.6	Fsh.	23	.....	1881	Boothbay, Me	Greenport, N. Y.
86122	.....	St. s.	George Dewey	45	26	44.3	16.6	4.7	Pld.	9	.....	1898	New Suffolk, N. Y	Do.
86561	.....	St. p.	George Dewey	49	34	79.0	16.0	4.6	Pld.	9	.....	1901	do	Do.
86632	.....	St. s.	George Dittly	28	19	66.1	14.5	5.2	Pas.	2	.....	1902	Buffalo, N. Y	Buffalo, N. Y.
202473	.....	Ga. s.	Geo. E	9	6	38.4	11.2	3.3	Pas.	5	.....	1905	Ballard, Wash	Seattle, Wash.
208828	.....	St. s.	GEORGE EDWARD	49	34	68.0	16.0	7.1	Fsh.	3	125	1909	Buffalo, N. Y	Cleveland, Ohio.
85748	.....	St. s.	George Field	29	14	55.8	15.0	6.2	Tow.	2	.....	1882	Ballard, Wash	Albany, N. Y.
208041	.....	Ga. s.	Geo. Guion	9	9	36.8	10.8	2.9	Fsh.	6	16	1910	Morehead City, N. C	Beaufort, N. C.
210735	L. C. Q. N.	St. s.	GEORGE HAWLEY	2,549	1,699	247.0	43.7	28.6	Frt.	28	1,350	1912	Ashtabula, Ohio	Detroit, Mich.
85999	.....	St. s.	George Hudson	149	103	130.4	19.0	9.0	Fsh.	24	.....	1880	Kennebunk, Me	Newport, R. I.
85373	.....	St. s.	George King	532	380	176.4	30.7	13.4	Frt.	12	680	1874	Marine City, Mich	Port Huron, Mich.
86340	K.M.N.Q.	St. s.	GEORGE LOOMIS	691	401	175.0	27.4	16.5	Frt.	17	400	1895	San Francisco, Cal	San Francisco, Cal.
86524	.....	Ga. s.	George M	14	12	33.0	13.9	5.0	Pas.	1	.....	1900	Port Republic, N. J	Somers Point, N. J.
210163	.....	*Ga. p.	George M	11	8	41.0	13.5	3.0	Pas.	1	20	1911	Pine Bluff, Ark	Memphis, Tenn.

[1] Formerly st. p. Nahant.

[2] Formerly st. p. (a) James F. Freeborn. (b) U. S. S. Nansemond. (c) U. S. R. C. Wm. H. Crawford.

[3] Formerly st. s. Priam.

[4] Formerly st. c. bt. Charles Hamilton.

[5] Formerly st. s. Egbert Myers.

[6] Formerly st. s. John Taylor.

MERCHANT STEAM VESSELS OF THE UNITED STATES—Continued.

Official No.	Signal letters.	Rig.	Name of vessel.	Gross tonnage.	Net tonnage.	Length.	Breadth.	Depth.	Service.	Crew.	Indicated horsepower.	When built.	Where built.	Home port (where permanent document issues).
						Feet.	*Feet.*	*Feet.*						
204407	.....	[4]St. p.	Geo. Matheson No. 2...	121	121	116.6	25.4	5.1	Tow.	16	.....	1907	Point Pleasant, W. Va..	Cincinnati, Ohio.
202896	.....	St. s.	George N.....	10	7	54.5	11.5	3.4	Tow.	2	45	1905	Sault Ste. Marie, Mich...	Marquette, Mich.
10875	.....	Ga. s.	George Nelson.....	14	11	37.0	14.0	3.0	.....	2	.....	1868	Sayville, N. Y.....	New York, N. Y.
85712	.....	St. s.	George Pankratz.....	63	39	72.6	20.0	8.6	Tow.	3	.....	1882	Manitowoc, Wis.....	Oswego, N. Y.
209326	.....	Ga. s.	George R.....	9	8	30.0	8.6	3.8	Fsh.	3	10	1906	Sturgeon Bay, Wis.....	Milwaukee, Wis.
205560	.....	Ga. s.	George Rice.....	9	8	35.4	9.8	2.4	Pas.	1	15	1908	Rosedale, Miss.....	Memphis, Tenn.
209685	.....	Ga. s.	George Roberts.....	33	28	59.2	18.3	4.9	Fsh.	12	50	1912	Morehead City, N. C.....	Beaufort, N. C.
86064	.....	St. s.	George Rogers.....	64	33	77.3	18.3	7.8	Tow.	7	.....	1889	Toledo, Ohio.....	Grand Haven, Mich.
210851	.....	Ga. s.	Geo. Shima.....	16	11	50.4	12.1	5.2	Frt.	1	100	1912	Stockton, Cal.....	San Francisco, Cal.
25654	.....	St. p.	[1]George Starr.....	168	108	133.2	23.5	7.7	Pas.	6	500	1862	Keyport, N. J.....	New York, N. Y.
86367	.....	St. s.	GEORGE STEPHENSON...	4,503	3,502	407.4	49.3	23.8	Frt.	23	1,700	1896	West Bay City, Mich....	Duluth, Minn.
86470	.....	St. s.	George T.....	42	28	66.3	15.6	7.6	Tow.	7	.....	1899	Tacoma Wash.....	Seattle, Wash.
202335	.....	Ga. s.	George T.....	25	23	46.5	17.3	4.5	Fsh.	5	.....	1905	Tottenville, N. Y.....	New York, N. Y.
207677	.....	Ga. s.	George Uron.....	14	10	42.0	13.8	4.0	Frt.	1	.....	1910	Bridgeport, N. J.....	Bridgeton, N. J.
210007	.....	Ga. s.	George Washington.....	20	16	56.7	15.4	3.4	Pas.	2	60	1912	New Haven, Conn.....	New Haven, Conn.
86051	.....	Ga. s.	George Waverley.....	6	6	36.6	10.4	2.7	Oys.	2	.....	1889	Poquoson, Va.....	Cape Charles, Va.
86645	.....	Ga. s.	George Wilmer.....	6	6	36.0	12.8	3.6	Frt.	1	.....	1902	Crisfield, Md.....	Norfolk, Va.
208226	.....	St. s.	George A. Hibbard.....	65	44	68.8	17.9	7.6	Pas.	6	300	1910	Boston, Mass.....	Boston, Mass.
86160	.....	St. p.	George A. Madill.....	613	613	265.0	45.0	7.0	Frt.	20	1,500	1891	Jeffersonville, Ind.....	St. Louis, Mo.
208984	L. C. B. S.	Ga. s.	George B. Cluett.....	210	155	111.3	25.9	11.0	Frt.	5	75	1911	Tottenville, N. Y.....	New York, N. Y.
85983	.....	Ga. s.	George B. Faunce.....	20	16	62.5	17.5	4.9	Fsh.	1	.....	1887	Solomons Island, Md....	Beaufort, N. C.
86671	.....	St. s.	GEORGE B. LEONARD...	4,037	2,844	380.0	50.0	23.6	Pas.	22	1,800	1903	Chicago, Ill.....	Oswego, N. Y.
200667	.....	St. s.	GEORGE B. MCCLELLAN.	256	174	109.0	25.1	13.0	Frb.	8	600	1904	Camden, N. J.....	New York, N. Y.
86351	.....	St. s.	Geo. B. Raser.....	554	401	169.0	36.0	10.0	Lgt.	4	200	1896	Ashtabula, Ohio.....	Cleveland, Ohio.
85734	.....	St. s.	George B. Roe.....	42	21	64.6	16.0	7.0	Tow.	6	.....	1882	Tottenville, N. Y.....	New York, N. Y.
85347	.....	St. s.	Geo. C. Fobes.....	37	19	64.4	15.5	5.9	Tow.	5	.....	1874	Cape Elizabeth, Me.....	Baltimore, Md.
200000	.....	St. s.	GEO. C. HOWE.....	1,550	955	241.0	41.0	15.6	Pas.	16	600	1903	Chicago, Ill.....	Duluth, Minn.
85779	.....	St. s.	Geo. C. Markham.....	309	249	141.4	28.2	10.5	Frt.	12	350	1883	Milwaukee, Wis.....	Grand Haven, Mich.
207280	.....	Ga. s.	Geo. C. Pease.....	9	6	42.8	12.3	3.5	Tow.	1	16	1906	Jacksonville, Fla.....	Jacksonville, Fla.
86519	.....	St. s.	Geo. C. Van Tuyl, jr....	21	14	45.0	13.9	5.6	Pas.	3	.....	1900	Albany, N. Y.....	Albany, N. Y.
85133	.....	Ga. s.	George D. Allen.....	15	12	45.8	15.3	3.9	Fsh.	4	.....	1871	Patchogue, N. Y.....	Greenport, N. Y.
205636	.....	Ga. s.	George D. Balster.....	35	28	66.0	21.0	5.0	Fsh.	12	.....	1908	Inverness, Md.....	Beaufort, N. C.
86587	.....	St. s.	George D. Cooley.....	34	23	54.4	15.3	6.0	Tow.	3	.....	1901	Kingston, N. Y.....	Albany, N. Y.
85711	.....	St. s.	Geo. D. Sanford, jr.....	51	30	76.7	15.7	7.2	Fsh.	6	.....	1882	Grand Haven, Mich.....	Grand Haven, Mich.
85392	.....	St. s.	Geo. D. Seymour.....	76	38	90.0	17.0	10.0	Tow.	9	.....	1875	Buffalo, N. Y.....	Ogdensburg, N. Y.
85774	.....	St. s.	George E. Fisher.....	25	18	64.0	10.0	6.3	Fsh.	4	.....	1883	Detroit, Mich.....	Gloucester, Mass.
85467	.....	Ga. s.	George E. Hagan.....	32	27	55.8	17.2	6.5	Frt.	9	.....	1876	Bath, Me.....	New York, N. Y.
210590	L. C. P. M.	St. s.	GEORGE E. WARREN...	2,306	1,616	246.7	43.8	25.3	Frt.	24	1,250	1912	Toledo, Ohio.....	Do.
86476	.....	St. s.	Geo. E. Lattimer.....	27	19	59.0	16.2	4.4	Pas.	2	.....	1899	Buffalo, N. Y.....	Albany, N. Y.
85610	.....	St. p	George E. Starr.....	472	336	148.2	28.0	8.7	Pas.	18	372	1879	Seattle, Wash.....	Pt. Townsend, Wash.
204225	.....	St. s.	GEORGE F. BAKER	7,210	5,459	586.0	58.0	25.5	Frt.	24	1,800	1907	Superior, Wis.....	Duluth, Minn.
126495	.....	St. s.	[2]GEORGE F. BROWNELL.	2,615	1,778	325.7	41.2	14.6	Frt.	17	1,000	1888	Buffalo, N. Y.....	Buffalo, N. Y.
86555	.....	St. s.	Geo. F. Haller.....	185	107	101.0	21.5	8.5	Ten.	15	250	1901	Alameda, Cal.....	San Francisco, Cal.
85524	.....	St. s.	[3]George F. Morse	153	109	112.0	18.5	10.7	Ltg.	27	.....	1878	East Deering, Me.....	New York, N. Y.
201690	K. T. Q. B.	St. s.	GEO. F. RANDOLPH.....	211	144	112.0	23.0	11.2	Tow.	8	600	1905	Baltimore, Md.....	Baltimore, Md.
10478	.....	Ga. s.	George F. Rogers.....	11	10	37.0	15.6	3.5	Pas.	1	.....	1863	Freeport, N. Y.....	Perth Amboy, N. J.
202088	.....	St. s.	[4]GEORGE G. BARNUM...	6,272	4,826	504.0	54.0	26.7	Frt.	25	1,800	1905	West Bay City, Mich.....	Duluth, Minn.
204251	.....	St. s.	[5]GEORGE G. CRAWFORD..	7,971	6,096	585.0	60.0	32.0	Frt.	25	1,880	1907	Lorain, Ohio.....	Do.
200134	.....	Ga. s.	George H. Bates.....	15	13	45.0	14.0	4.6	Pas.	7	.....	1903	Atlantic City, N. J.....	Somers Point, N. J.
202498	.....	Ga. s.	George H. Billo.....	14	12	46.8	16.6	3.0	Oys.	2	.....	1905	Patchogue, N. Y.....	Provincetown, Mass.
85141	.....	St. s.	George H. Bradley.....	99	72	100.0	19.0	8.2	Fsh.	26	.....	1871	Bath, Me.....	Tappahannock, Va.
85813	.....	Ga. s.	George H. Bunker.....	21	20	56.5	17.0	4.8	Fsh.	1	.....	1883	Pocomoke City, Md.....	Do.
86615	.....	Ga. s.	Geo. H. Furnan.....	7	6	28.5	12.9	3.3	Pas.	1	.....	1902	Patchogue, N. Y.....	Greenport, N. Y.
86591	.....	Ga. s.	Geo. H. Mott.....	14	13	45.8	15.0	4.0	Oys.	4	.....	1901	Long Island City, N. Y..	Patchogue, N. Y.
85171	.....	St. p.	George H. Power.....	207	165	95.0	24.6	9.0	Fer.	3	208	1869	Athens, N. Y.....	Albany, N. Y.
150042	.....	St. s.	[6]George H. Van Vleck...	1,020	940	238.0	34.8	12.9	Frt.	15	400	1875	Buffalo, N. Y.....	Duluth, Minn.
201329	.....	St. s.	Geo. H. Williams.....	194	98	105.5	25.8	7.8	Frb.	12	400	1904	Portland, Oreg.....	Portland, Oreg.
5818	.....	St. s.	[1]George I. Forsyth.....	62	31	78.0	18.6	7.6	Tow.	4	.....	1870	Philadelphia, Pa.....	New York, N. Y.
86543	.....	St. s.	Geo. K. Kirkham	95	64	76.1	20.5	9.7	Pas.	4	.....	1900	Athens, N. Y.....	Do.
86662	.....	St. s.	GEO. L. CRAIG.....	3,762	3,130	370.8	50.2	24.2	Frt.	19	1,000	1903	Toledo, Ohio.....	Detroit, Mich.
200605	.....	Ga. s.	Geo. L. Lyon.....	8	7	43.6	11.5	2.7	Msc.	1	15	1904	Morehead City, N. C.....	Wilmington, N. C.
206876	L. B. G. S.	St. s.	GEORGE L. POTTER.....	220	149	112.3	24.1	11.5	Tow.	11	600	1909	Baltimore, Md.....	Baltimore, Md.
85090	.....	Ga. s.	George M. Hodgdon.....	16	15	40.3	13.8	5.6	Fsh.	4	.....	1869	Boothbay, Me.....	Southwest Harbor, Me.
86333	.....	St. s.	George M. Long.....	98	56	75.0	17.5	7.4	Oys.	9	95	1895	Noank, Conn.....	Providence, R. I.
86589	.....	Ga. s.	Geo. N. Ives.....	8	6	43.0	11.0	3.1	Frt.	1	.....	1901	Morehead City, N. C	Newbern, N. C.
86350	.....	St. s.	GEORGE N. ORR.....	2,872	2,280	326.0	42.2	21.8	Frt.	26	1,000	1896	Chicago, Ill.....	Duluth, Minn.
92264	.....	St. s.	[8]Geo. N. Southwick.....	57	28	69.0	17.6	7.0	Tow.	5	.....	1891	Alexandria, Va.....	Albany, N. Y.
85423	.....	Ga. s.	George P. Putnam.....	8	7	32.6	13.5	3.4	Msc.	2	.....	1875	Norwalk, Conn.....	Newark, N. J.
86511	.....	St. s.	George P. Squires.....	218	137	142.7	22.7	8.8	Fsh.	28	315	1900	Baltimore, Md.....	Tappahannock, Va.
206746	.....	St. s.	Geo. R. Murray.....	55	37	66.2	17.0	7.5	Tow.	4	250	1909	Camden, N. J.....	Philadelphia, Pa.
200702	.....	St. s.	GEORGE R. POTTER.....	133	66	77.6	20.3	8.8	Frb.	9	350	1887	Buffalo, N. Y.....	Buffalo, N. Y.
86545	.....	St. s.	Geo. R. Vosburg.....	106	66	75.5	20.0	8.7	Frt.	6	.....	1900	Portland, Oreg.....	Astoria, Oreg.
85879	.....	St. s.	George R. West.....	22	11	54.6	13.4	6.0	Fsh.	6	.....	1885	Milwaukee, Wis.....	Grand Haven, Mich.

[1] Formerly st. p. Virginia Seymour.
[2] Formerly st. s. Chemung.
[3] Formerly st. s. {a George F. Morse. b Edward J. McKeever.
[4] Formerly st. s. Socapa.
[5] Formerly st. s. Le Grand S. De Graff.
[6] Formerly st. s. Portage.
[7] Formerly st. s. Chief.
[8] Formerly st. s. M. B. Harlow.

MERCHANT **STEAM** VESSELS OF THE UNITED STATES—Continued.

Official No.	Signal letters.	Rig.	Name of vessel.	Gross tonnage.	Net tonnage.	Length.	Breadth.	Depth.	Service.	Crew.	Indicated horsepower.	When built.	Where built.	Home port (where permanent document issues).
						Feet.	*Feet.*	*Feet.*						
85592	.....	Ga. s.	Geo. S. Brush.....	14	13	41.0	14.1	4.0	Oys.	3	.....	1901	Patchogue, N. Y.....	Patchogue, N. Y.
86330	.....	Ga. s.	George S. Cripps.....	43	30	67.9	20.8	5.5	Frt.	12	.....	1895	St. Michaels, Md.....	Bridgeton, N. J.
85845	.....	St. s.	Geo. S. Donaldson.....	13	6	44.2	13.5	6.0	Tow.	4	.....	1883	Buffalo, N. Y.....	Buffalo, N. Y.
125026	.....	St. s.	[1] Geo. S. Shultz.....	43	21	60.9	15.7	7.7	Tow.	5	.....	1872	Philadelphia, Pa.....	New York, N. Y.
110687	.....	St. s.	[2] George S. Tice.....	74	50	83.2	18.1	8.0	Tow.	5	.....	1885	Newburgh, N. Y.....	Do.
202985	.....	St. s.	George T. Nelles.....	83	42	81.7	21.7	11.0	Tow.	5	500	1906	Cleveland, Ohio.....	Duluth, Minn.
209499	.....	*Ga. p.	Geo. T. Patterson.....	10	10	59.8	12.0	2.0	Tow.	2	40	1911	Bear Creek, Ky.....	Evansville, Ind.
85326	.....	St. s.	Geo. W. Childs.....	107	53	100.8	20.4	9.0	Tow.	12	338	1874	Camden, N. J.....	Philadelphia, Pa.
85936	.....	Ga. s.	George W. Childs.....	13	8	54.9	13.5	3.5	Oys.	2	.....	1886	Crisfield, Md.....	Newport News, Va.
85159	J. L. H. W.	St. s.	*George W. Clyde*.....	1,848	1,514	256.0	35.0	19.2	Frt.	25	500	1872	Philadelphia, Pa.....	New York, N. Y.
85321	J. P. H. T.	St. s.	*Geo. W. Elder*..... ⊙	1,709	1,224	250.0	38.5	21.0	Pas.	49	.....	1874	Chester, Pa.....	San Francisco, Cal.
85743	.....	St. s.	George W. Elder.....	73	36	70.8	19.5	6.9	Tow.	5	.....	1882	Petersburg, Va.....	New York, N. Y.
204835	K. W. L. S.	St. s.	GEORGE W. FENWICK ⊙	2,009	1,193	277.0	43.0	17.3	Frt.	26	1,350	1907	Newport News, Va.....	Do.
10813	.....	Ga. s.	George W. Hardesty.....	15	14	38.0	15.8	4.0	Msc.	2	.....	1868	Annapolis, Md.....	Annapolis, Md.
85928	.....	Ga. s.	George W. Kibble.....	12	8	45.2	13.7	4.1	Tow.	2	.....	1886	Wicomico County, Md...	Alexandria, Va.
86008	.....	*St. p.	Geo. W. Maberry.....	25	16	52.0	10.7	8.0	Pas.	5	.....	1902	Maberry, Ark.....	Memphis, Tenn.
86582	.....	St. s.	GEORGE W. PEAVEY.. ⊙	4,997	3,861	430.0	50.0	28.5	Pas.	20	1,700	1901	Cleveland, Ohio.....	Duluth, Minn.
202166	.....	St. s.	GEORGE W. PERKINS...	6,406	4,022	558.2	56.0	26.5	Frt.	25	.....	1905	Superior, Wis.....	Do.
10977	.....	St. s.	George W Pratt.....	41	20	76.5	17.5	6.8	Tow.	8	.....	1863	Rondout, N. Y.....	Albany, N. Y.
85317	.....	St. s.	George W. Pride.....	17	8	48.0	15.2	5.4	Msc.	3	.....	1874	Wilmington, Del.....	Washington, D. C.
110696	.....	St. s.	[3] George W. Simons.....	84	47	81.5	17.5	4.4	Pas.	3	.....	1895	Portland, Oreg.....	Portland, Oreg.
85744	.....	St. s.	George W. Smith.....	31	17	56.5	16.0	6.4	Tow.	6	.....	1882	Brooklyn, N. Y.....	Philadelphia, Pa.
86105	.....	St. s.	*Geo. W. Washburn*.....	298	149	123.0	6.0	13.8	Tow.	12	800	1890	Newburgh, N. Y.....	Albany, N. Y.
209768	.....	Ga. s.	George and How.....	8	8	26.8	10.4	3.4	Frt.	1	10	1891	Rocky River, Ohio.....	Grand Haven, Mich.
86467	K. P. J. T.	St. s.	Georges Creek.....	398	184	128.9	28.7	16.7	Tow.	16	880	1899	Port Richmond, N. Y....	Baltimore, Md.
202784	.....	Ga. s.	Georgetta.....	11	7	38.5	9.2	3.1	Tow.	1	.....	1906	Newport News, Va.....	Elizabeth City, N. C.
86536	.....	St. s.	GEORGETOWN.....	1,358	919	243.0	40.2	15.3	Frt.	18	1,500	1900	Buffalo, N. Y.....	Buffalo, N. Y.
85961	.....	St. s.	*Georgia*.....	1,749	1,188	280.0	40.0	15.0	Pas.	49	1,950	1887	Wilmington, Del.....	Hartford, Conn.
86024	.....	St. s.	Georgia.....	255	173	110.2	22.0	9.2	Pas.	15	201	1902	Tacoma, Wash.....	Juneau, Alaska.
89553	.....	Ga. s.	Georgia.....	9	8	41.4	12.0	2.8	Msc.	2	.....	1902	Morehead City, N. C.....	Beaufort, N. C.
125873	.....	St. s.	[4] Georgia..... ⊙	895	393	195.7	34.4	12.0	Frt.	14	750	1880	Manitowoc, Wis.....	Duluth, Minn.
204180	.....	Ga. s.	Georgia.....	6	6	43.0	10.2	3.1	Pas.	1	15	1907	St. Marys, Ga.....	St. Marys, Ga.
210998	.....	Ga. s.	Georgia Carolina.....	227	138	94.4	25.1	6.5	Fer.	4	150	1913	Thunderbolt, Ga.....	Savannah, Ga.
209610	.....	Ga. s.	Georgia E.....	11	9	35.4	10.5	4.3	Pas.	1	28	1909	Winthrop, Mass.....	Boston, Mass.
86426	.....	*St. p.	Georgia Lee.....	595	346	178.0	33.0	5.0	Pas.	38	730	1898	Jeffersonville, Ind.....	New York, N. Y.
209697	.....	Ga. s.	Georgia T.....	24	21	55.6	16.2	3.0	Msc.	1	.....	1907	Swansboro, N. C.....	Beaufort, N. C.
207765	L. B. P. N.	St. s.	GEORGIAN..... ⊙	6,606	4,016	414.5	53.7	28.1	Frt.	40	2,000	1910	Sparrow Point, Md.....	New York, N. Y.
206271	.....	Ga. y.	Georgiana II.....	28	19	61.2	12.0	6.5	Yct.	3	60	1909	Wilmington, Del.....	Wilmington, Del.
85047	.....	Ga. s.	Georgianna.....	14	6	41.0	15.6	3.4	Oys.	1	.....	1869	Mariner Harbor, N. Y....	Perth Amboy, N. J.
201967	.....	Ga. s.	Georgianna.....	17	17	42.1	14.2	6.5	Fsh.	7	.....	1905	Salem, Mass.....	Gloucester, Mass.
203285	.....	*Ga. p.	Georgie.....	15	15	52.0	10.0	2.4	Tow.	2	.....	1905	Collegehill, Ky.....	Louisville, Ky.
203101	.....	*St. p.	Georgie Burton.....	382	342	153.5	31.5	6.5	Pas.	21	300	1906	Vancouver, Wash.....	Portland, Oreg.
86629	.....	Ga. s.	Georgie C.....	7	7	32.2	11.0	4.8	Fsh.	2	.....	1902	Friendship, Me.....	Castine, Me.
210037	.....	Ga. s.	Georgie C. Bowden.....	16	6	39.2	13.8	6.4	Fsh.	2	16	1912	Friendship, Me.....	Portland, Me.
200383	.....	Ga. s.	Georgie Howard.....	8	6	38.0	6.4	2.7	Msc.	1	.....	1903	Morgan City, La.....	Brashear, La.
85961	.....	Ga. s.	Georgie M.....	6	5	36.2	12.0	3.5	Pas.	1	.....	1886	Bayshore, N. Y.....	Patchogue, N. Y.
202882	.....	Ga. s.	Georgie M.....	14	12	47.8	17.0	3.0	Fsh.	2	.....	1906	Patchogue, N. Y.....	Do.
140886	.....	*St. p.	[5] Georgie S.....	54	54	82.5	18.5	3.5	Tow.	4	.....	1884	Savanna, Ill.....	Burlington, Iowa.
206382	.....	Ga. s.	Georgina.....	8	7	29.1	11.3	3.6	Pas.	1	10	.....	.....	New York, N. Y.
86247	.....	St. s.	Gerald C.....	36	18	62.5	14.0	7.0	Fsh.	8	.....	1893	Wyandotte, Mich.....	Sandusky, Ohio.
86339	.....	Ga. s.	Gerald C.....	39	26	58.5	18.0	5.2	Frt.	3	.....	1895	Benicia, Cal.....	Astoria, Oreg.
204014	.....	Ga. s.	Gerald D.....	9	8	41.1	11.2	4.7	Fsh.	2	.....	1907	Erie, Pa.....	Erie, Pa.
86457	.....	Ga. s.	Geraldine.....	10	10	34.8	12.2	6.0	Fsh.	4	.....	1899	Waldoboro, Me.....	Gloucester, Mass.
86560	.....	Ga. s.	Geraldine.....	7	6	29.6	10.2	5.1	Fsh.	1	.....	1901	Bristol, Me.....	Vinalhaven, Me.
86147	.....	Ga. s.	Gerard Underhill.....	13	12	41.5	15.5	3.9	Msc.	1	.....	1891	Bayshore, N. Y.....	Patchogue, N. Y.
77546	.....	St. s.	[6] Gerard H. Keller.....	103	74	80.1	21.8	10.0	Pas.	5	.....	1902	Tottenville, N. Y.....	New York, N. Y.
86651	.....	Ga. s.	Gerhilde.....	35	31	58.0	15.0	8.4	Pas.	2	.....	1902	Port Jefferson, N. Y.....	Do.
86122	.....	St. s.	GERMAN.....	2,348	1,875	296.2	40.4	21.1	Frt.	20	1,200	1890	Cleveland, Ohio.....	Duluth, Minn.
86229	.....	St. s.	GERMANIA.....	73	36	75.6	17.5	8.1	Tow.	9	.....	1892	Sparrow Point, Md.....	New York, N. Y.
202039	.....	Ga. s.	Germantown.....	7	7	29.0	10.0	3.5	Pas.	1	.....	1905	Somers Point, N. J.....	Somers Point, N. J.
210760	L. C. Q. T.	St. s.	GERMANTOWN.....	619	384	158.5	30.1	18.2	Tow.	19	1,100	1912	Wilmington, Del.....	Philadelphia, Pa.
86488	K. P. R. B.	St. s.	Gerry.....	273	133	102.0	24.0	10.5	Tow.	14	700	1900	Wilmington, Del.....	Wilmington, Del.
86028	.....	St. s.	Gertie Story.....	73	36	76.5	20.0	8.0	Tow.	2	68	1889	San Francisco, Cal.....	San Francisco, Cal.
2958	.....	St. s.	[7] Gertrude.....	45	22	62.0	17.8	7.2	Tow.	4	.....	1875	Brooklyn, N. Y.....	New York, N. Y.
85702	.....	Ga. s.	Gertrude.....	8	8	29.9	13.2	4.1	Frt.	1	.....	1882	East Boston, Mass.....	Norfolk, Va.
85815	.....	St. s.	Gertrude.....	122	61	88.2	22.5	10.3	Tow.	7	350	1883	Brooklyn, N. Y.....	New London, Conn.
85959	.....	Ga. s.	Gertrude.....	8	7	30.0	13.5	3.8	Pas.	1	.....	1887	Patchogue, N. Y.....	New York, N. Y.
86382	.....	St. s.	Gertrude.....	34	18	68.6	15.4	6.5	Pas.	6	.....	1897	Scranton, Miss.....	Galveston, Tex.
86397	.....	St. s.	Gertrude.....	13	9	57.3	12.5	4.0	Msc.	2	.....	1897	Berwick, La.....	Brashear, La.
86423	.....	St. s.	Gertrude.....	17	11	38.5	11.9	4.5	Pas.	2	.....	1898	New Whatcom, Wash....	Pt. Townsend, Wash.
86461	.....	Ga. s.	Gertrude.....	7	7	30.0	14.0	2.9	Pas.	1	.....	1899	Liverpool, Tex.....	Galveston, Tex.
86546	.....	St. s.	Gertrude.....	39	27	69.8	15.6	6.5	Pas.	4	.....	1900	Scranton, Miss.....	Mobile, Ala.
86995	.....	Ga. s.	Gertrude.....	16	11	48.6	15.1	3.8	Fsh.	1	.....	1902	Wil, N. C.....	Key West, Fla.
86672	.....	Ga. s.	Gertrude.....	8	5	40.6	9.6	4.5	Msc.	1	.....	1902	Wickford, R. I.....	Newport, R. I.

[1] Formerly st. s. Clara.
[2] Formerly st. s. R. H. Williams, jr.
[3] Formerly st. s. Sadie B.
[4] Formerly st. s. City of Ludington.
[5] Formerly st. p. Line Hanson.
[6] Formerly st. p. John K. Gilkinson.
[7] Formerly st. s. Ben.

MERCHANT **STEAM** VESSELS OF THE UNITED STATES—Continued.

Official No.	Signal letters.	Rig.	Name of vessel.	Gross tonnage.	Net tonnage.	Length.	Breadth.	Depth.	Service.	Crew.	Indicated horsepower.	When built.	Where built.	Home port (where permanent document issues.
						Feet.	*Feet.*	*Feet.*						
202111	.....	Ga. s.	Gertrude	14	9	47.5	12.2	3.7	Tow.	1	.....	1905	Seattle, Wash	Wrangell, Alaska.
202963	.....	Ga. s.	Gertrude	10	7	39.4	10.1	3.2	Frt.	1	.....	1906	Astoria, Oreg	Astoria, Oreg.
203007	K.V.H.L.	Ga. y.	[1]Gertrude	49	43	64.7	19.0	7.1	Yct.	4	.....	1906	Boston, Mass	Philadelphia, Pa.
203999	K.W.H.J.	Ga. y.	Gertrude	18	12	45.7	12.9	4.0	Yct.	2	28	1907	New Haven, Conn	New Haven, Conn.
204908	.....	Ga. s.	Gertrude	21	16	50.5	13.4	4.4	Tow.	2	.....	1908	Brunswick, Ga	Jacksonville, Fla.
205600	.....	Ga. s.	Gertrude	9	8	33.0	8.8	3.7	Frt.	1	.....	1904	New Haven, Conn	New Haven, Conn.
206525	.....	Ga. s.	Gertrude	12	8	43.0	11.0	3.1	Pas.	1	16	1905	Long Island City, N. Y.	Jacksonville, Fla.
206559	.....	Ga. s.	Gertrude	13	9	36.3	9.0	4.4	Frt.	1	.....	1909	Portsmouth, Va	Norfolk, Va.
206832	.....	Ga. s.	Gertrude	18	16	53.0	10.8	4.5	Pas.	1	30	1909	Rye, N. Y	New York, N. Y.
207214	.....	Ga. s.	Gertrude	8	7	25.8	8.4	3.0	Fsh.	2	6	1902	Detroit Harbor, Wis	Milwaukee, Wis.
208844	.....	Ga. s.	Gertrude	12	9	44.5	9.0	6.9	Pas.	1	24	1911	Helhaven, N. C	Newbern, N. C.
210518	.....	*Ga. p.	Gertrude	7	7	35.3	9.9	4.5	Pas.	1	5	1912	Charleston, W. Va	Wheeling, W. Va.
205684	K.W.R.J.	Ga. y.	GERTRUDE IV	65	44	94.5	14.1	8.0	Yct.	4	120	1908	City Island, N. Y	New York, N. Y.
210803	.....	Ga. s.	Gertrude De Costa	105	61	102.5	23.0	10.6	Fsh.	18	.....	1912	Essex, Mass	Boston, Mass.
86208	.....	Ga. s.	Gertrude L	7	5	35.0	9.6	3.1	Wat.	1	.....	1892	Brewer, Me	Mt. Desert Ferry, Me.
208716	.....	St. s.	GERTRUDE T	37	25	65.6	15.6	6.9	Fsh.	3	100	1911	Erie, Pa	Erie, Pa.
86496	.....	Ga. s.	Gertrude and Herbert	9	9	30.0	11.5	5.9	Fsh.	1	.....	1900	Friendship, Me	S. W. Harbor, Me.
203070	.....	Ga. s.	Gertrude & Leonard	7	7	33.9	11.2	4.9	Fsh.	1	.....	1901	.....do	Do.
86588	.....	Ga. s.	Gertie	8	6	41.0	12.6	3.8	Frt.	2	.....	1901	Greenback, Va	Cape Charles, Va.
207105	.....	Ga. s.	Gervase A	13	12	33.0	10.5	4.6	Fsh.	3	24	1909	Manitowoc, Wis	Milwaukee, Wis.
204907	.....	*Ga. p.	Gessner Peck	17	17	53.6	12.0	3.0	Frt.	3	40	1908	Argentine, Kans	Kansas City, Mo.
210071	.....	Ga. s.	Get	11	7	32.7	10.5	4.0	Fsh.	5	12	1912	Seattle, Wash	Seattle, Wash.
211373	.....	Ga. s.	Get The Hook	14	10	35.5	10.6	5.2	Fsh.	5	22	1913	.....do	Tacoma, Wash.
206024	.....	Ga. s.	Get There	11	6	36.3	12.0	6.0	Fsh.	1	10	1909	Friendship, Me	Rockport, Me.
85957	.....	St. s.	Gettysburg	837	464	208.6	35.6	14.6	Frt.	15	550	1887	Trenton, Mich	Detroit, Mich.
86417	K.P.J.Q.	St. s.	GETTYSBURG	557	351	158.0	29.0	18.0	Tow.	19	1,000	1898	Wilmington, Del	Philadelphia, Pa.
205118	.....	Ga. s.	Ghost	13	7	59.0	11.0	6.5	Pas.	1	35	1908	Dubuque, Iowa	Dubuque, Iowa.
85799	.....	St. s.	Giant	10	5	36.0	13.2	4.0	Tow.	2	.....	1883	Buffalo, N. Y	Duluth, Minn.
115123	.....	St. s.	[2]Giant	46	21	68.6	16.6	7.0	Tow.	5	.....	1872	Boston, Mass	New York, N. Y.
206389	.....	Ga. s.	Giant	27	18	47.4	13.0	5.3	Pas.	1	40	1909	Seattle, Wash	Seattle, Wash.
210574	.....	Ga. s.	Giant II	47	32	61.5	16.0	7.1	Frt.	4	75	1912	.....do	Do.
210314	.....	Ga. y.	†Gibson Girl	9	8	31.2	8.6	3.6	Yct.	0	20	1907	Detroit, Mich	Detroit, Mich.
86563	.....	St. s.	Gifford	63	43	69.0	19.6	7.6	Pas.	3	.....	1901	Manitowoc, Wis	Grand Haven, Mich.
85431	.....	Ga. s.	Gilbert	14	13	42.0	16.0	4.0	Msc.	1	.....	1872	Bayshore, N. Y	Newark, N. J.
86297	.....	Ga. s.	Gilbert Hirsch	10	9	35.0	14.0	3.7	Msc.	1	.....	1894	Sayville, N. Y	Patchogue, N. Y.
206135	.....	*Ga. p.	Gilbert Lee	8	8	47.4	8.6	2.0	Pas.	2	.....	1904	Ironton, Ohio	Cincinnati, Ohio.
85979	.....	St. s.	Gilbert R. Green	137	109	95.7	17.8	8.9	Cnl.	4	107	1887	Lockport, N. Y	Oswego, N. Y.
209349	.....	Ga. s.	Giles	6	6	37.0	10.0	3.4	Frt.	1	14	1910	Conn, Va	Tappahannock, Va.
206834	.....	St. s.	Gillen Brothers	181	97	105.8	29.6	9.6	Frt.	5	400	1909	Wilmington, Del	New York, N. Y.
86525	.....	Ga. s.	Gimbel	7	7	30.3	13.8	4.6	Frt.	1	.....	1900	Port Republic, N. J	Somers Point, N. J.
208406	.....	Ga. s.	Gina	16	11	40.4	12.4	5.1	Fsh.	4	20	1911	Tacoma, Wash	Tacoma, Wash.
208708	.....	Ga. s.	Gipsey	14	10	45.7	10.0	4.5	Pas.	1	27	1911	Sault Ste. Marie, Mich	Marquette, Mich.
85408	.....	Ga. s.	Gipsy	12	8	38.6	14.3	4.4	Frt.	2	.....	1875	Charleston, S. C	Charleston, S. C.
85601	.....	Ga. s.	Gipsy	9	8	40.2	8.8	4.5	Pas.	1	.....	1879	Poughkeepsie, N. Y	New York, N. Y.
86274	.....	Ga. s.	Gipsy	10	9	24.2	10.0	3.5	Pas.	1	.....	1888	New Haven, Conn	Providence, R. I.
207829	.....	Ga. s.	Gipsy	11	11	59.6	11.6	3.2	Pas.	3	50	1901	Bordentown, N. J	Corpus Christi, Tex.
86237	.....	Ga. s.	Gipsy Girl	7	7	35.2	13.4	3.6	Frt.	1	.....	1893	Clearcreek, Tex	Galveston, Tex.
86345	.....	St. y.	Giralda	184	145	109.3	20.0	11.7	Yct.	12	400	1896	Port Jefferson, N. Y	Philadelphia, Pa.
204413	.....	Ga. s.	Gjoa	20	13	48.0	12.6	4.7	Fsh.	4	.....	1907	Seattle, Wash	Pt. Townsend, Wash.
85263	.....	St. s.	Gladiator	207	87	115.8	22.3	12.0	Tow.	10	700	1871	Port Huron, Mich	Duluth, Minn.
85434	.....	St. s.	Gladiator	67	38	76.1	19.3	7.3	Tow.	4	.....	1876	St. Marys, Ga	Wilmington, N. C.
86020	K.F.H.N.	St. s.	Gladiator	163	111	110.6	22.0	11.5	Tow.	6	500	1888	Boston, Mass	New York, N. Y.
86611	.....	Ga. s.	Gladiator	7	7	28.5	11.0	5.3	Fsh.	1	.....	1902	Bremen, Me	Waldoboro, Me.
207939	.....	Ga. s.	Gladiator	21	7	50.0	12.9	5.6	Fsh.	5	30	1910	Seattle, Wash	Pt. Townsend, Wash.
204013	.....	Ga. s.	Gladie Mooro	8	7	37.0	9.2	4.0	Pas.	1	.....	1906	Hart, Mich	Grand Haven, Mich.
209314	.....	Ga. y.	Gladiola	43	36	68.6	14.5	6.2	Yct.	4	60	1911	Nyack, N. Y	Castine, Me.
85996	.....	St. s.	Gladstone	2,453	1,913	283.0	40.3	25.5	Frt.	19	900	1888	Cleveland, Ohio	Cleveland, Ohio.
86378	.....	Ga.s.	Gladys	8	8	38.8	14.0	2.7	Frt.	3	.....	1896	Royal Oak, Md	Wilmington, Del.
8718	.....	St. s.	[3]*Gladys*	24	12	60.0	13.0	6.2	Tow.	3	.....	1871	Philadelphia, Pa	Philadelphia, Pa.
86197	.....	Ga. y.	Gladys	23	17	65.5	9.6	3.8	Yct.	4	.....	1892	Camden, N. J	Newark, N. J.
86333	.....	Ga. s.	Gladys	14	10	50.4	11.8	3.5	Frt.	2	.....	1901	Stonington, Conn	Baltimore, Md.
86459	.....	Ga. s.	Gladys	6	6	32.5	10.6	5.7	Fsh.	1	.....	1899	Swans Island, Me	S. W. Harbor, Me.
86482	.....	Ga. s.	Gladys	29	29	64.8	18.8	5.0	Frt.	5	.....	1899	Tilghmans Island, Md	Baltimore, Md.
86604	.....	Ga. s.	Gladys	38	34	65.2	17.0	4.8	Fsh.	12	.....	1901	Beaufort, N. C	Beaufort, N. C.
86634	.....	Ga. s.	Gladys	14	11	34.5	10.4	4.0	Pas.	4	.....	1902	Fall River, Mass	Providence, R. I.
86640	.....	Ga. s.	Gladys	10	7	33.2	13.4	3.8	Oys.	1	.....	1902	Tottenville, N. Y	New York, N. Y.
201400	.....	Ga. s.	Gladys	11	6	52.8	15.5	4.3	Tow.	2	.....	1904	Chincoteague, Va	Chincoteague, Va.
202242	.....	Ga. s.	Gladys	6	5	46.0	11.0	2.4	Pas.	1	.....	1903	St. Joseph, Mich	Grand Haven, Mich.
203504	.....	Ga. s.	Gladys	6	5	40.0	8.8	4.7	Oys.	1	8	1906	Shadyside, Va	Capo Charles, Va.
203509	.....	Ga. s.	Gladys	11	8	39.3	8.4	2.7	Pas.	1	.....	1904	Galveston, Tex	Corpus Christi, Tex.
205463	.....	Ga. s.	Gladys	9	6	32.0	8.0	4.0	Pas.	1	16	1908	Hoquiam, Wash	Pt. Townsend, Wash.
205889	.....	Ga. s.	Gladys	9	9	33.4	9.5	2.6	Msc.	1	12	1908	Wit, N. C	Beaufort, N. C.
207416	.....	*Ga. p.	Gladys	6	6	49.0	10.5	1.5	Tow.	2	15	1910	Louisville, Ky	Louisville, Ky.
207838	.....	*Ga. p.	Gladys	8	6	38.7	10.4	2.5	Frt.	1	4	1910	Arkansas City, Ark	Memphis, Tenn.
208294	.....	*St. p.	Gladys	61	61	93.0	23.0	3.5	Fer.	4	150	1911	Jeffersonville, Ind	Cairo, Ill.
208837	.....	Ga. s.	Gladys	6	5	28.0	13.1	3.0	Pas.	1	20	1911	Sayville, N. Y	Patchogue, N. Y.

[1] Formerly ga. y. Zirvah. [2] Formerly st. s. Samuel Little. [3] Formerly st. s. Edith. † Exempt.

MERCHANT STEAM VESSELS OF THE UNITED STATES—Continued.

Official No.	Signal letters.	Rig.	Name of vessel.	Gross tonnage.	Net tonnage.	Length.	Breadth.	Depth.	Service.	Crew.	Indicated horsepower.	When built.	Where built.	Home port (where permanent document issues).
						Feet.	*Feet.*	*Feet.*						
208939		Ga. s.	Gladys	8	7	26.7	8.0	3.4	Fsh.	2	8	1904	Jackson Harbor, Wis.	Milwaukee, Wis.
209728		St. s.	Gladys	39	18	70.1	15.9	4.0	Pas.	4	50	1911	Fort Myers, Fla.	Key West, Fla.
210078		Ga. s.	Gladys	8	7	30.0	9.0	3.6	Pas.	2	15	1908	Chambers Island, Wis.	Milwaukee, Wis.
210629		Ga. s.	Gladys	11	10	28.0	9.2	3.4	Fsh.	2	16	1903	Manitowac, Wis.	Do.
203348		Ga. s.	Gladys Adell	8	7	33.0	13.0	3.0	Oys.	1	.....	1906	Sayville, N. Y.	Patchogue, N. Y.
206975		Ga. s.	Gladys G	10	9	27.0	9.5	3.0	Fsh.	2	10	1908	High Island, Mich.	Grand Haven, Mich.
205966		Ga. s.	Gladys L	26	22	45.7	16.7	5.1	Frt.	2	15	1909	Tottenville, N. Y.	New York, N. Y.
202986		Ga. s.	Gladys Millett	7	6	35.1	13.0	3.0	Pas.	1	.....	1905	Patchogue, N. Y.	Patchogue, N. Y.
208855		Ga. s.	Gladys V	10	8	28.0	9.5	5.3	Pas.	1	25	1909	New York, N. Y.	New York, N. Y.
86361		Ga. s.	Gladys Whiting	21	13	58.0	10.5	4.9	Msc.	2	.....	1896	Oriole, Md.	Cape Charles, Va.
201200		Ga. s.	Gladys H. Simmons	16	9	40.2	14.6	6.6	Fsh.	2	.....	1904	Friendship, Me.	Rockland, Me.
200835		Ga. s.	Gladys D. Rose	8	5	30.8	11.5	5.5	Fsh.	1	.....	1903	.....do	Waldsboro, Me.
86097		St. y.	Gleam	31	15	68.5	11.0	5.4	Yct.	2	.....	1886	Weymouth, Mass.	New York, N.Y.
86374		[1]St. p.	Gleaner	714	576	185.0	35.0	5.0	Tow.	18	.....	1890	Madison, Ind.	Paducah, Ky.
200122		Ga. s.	Gleaner	44	25	58.0	20.3	6.6	Frt.	5	.....	1903	Essex, Mass.	New York, N.Y.
203316		Ga. s.	Gleaner	11	6	37.1	12.7	5.0	Frt.	1	.....	1907	Prescott, Me.	Eastport, Me.
204548		[1]St. p.	Gleaner	477	279	140.0	30.0	6.7	Pas.	14	.....	1907	Stanwood, Wash.	Seattle, Wash.
205783		St. s.	Gleaner	143	71	97.4	22.8	10.6	Tow.	4	400	1908	Bandon, Oreg.	San Francisco, Cal.
207322		Ga. s.	Glee	9	6	36.3	11.4	3.2	Frt.	1	16	1910	St. Petersburg, Fla.	Tampa, Fla.
205167		Ga. s.	Glencove	15	10	52.4	15.0	4.1	Pas.	2	50	1908	Glencove, Cal.	San Francisco, Cal.
85763		St. s.	Glen Cove	47	23	66.0	17.0	7.6	Tow.	1	.....	1882	Tottenville, N. Y.	New York, N. Y.
10338		Ga. s.	Glen Cuyler	60	57	84.0	20.0	5.3	Frt.	3	30	1859	Pultneyville, N. Y.	Milwaukee. Wis.
206511		Ga. s.	Glen Edyth	7	7	40.0	8.6	3.2	Pas.	2	20	1907	Fulton, N. Y.	Rochester, N. Y.
206512		Ga. s.	Glen Haven	8	6	46.5	8.0	3.5	Pas.	2	20	1908	Irondequoit, N. Y.	Do.
210725		Ga. s.	Glen Perdue	50	29	68.0	17.4	4.5	Frt.	3	20	1904	Salisbury, Md.	Crisfield, Md.
202869		Ga. y.	Glenda	62	45	89.3	14.0	8.1	Yct.	5	.....	1905	Boston, Mass.	Marquette, Mich.
86278		St. s.	Glendale	29	26	49.0	12.9	4.4	Tow.	2	.....	1893	Turkey Island, Va.	Norfolk, Va.
205591		Ga. s.	Glendale	10	7	43.0	12.0	3.6	Pas.	1	40	1908	Mukilteo, Wash.	Pt. Townsend, Wash.
86368		Ga. s.	Glendy Stewart	9	7	50.5	12.7	3.3	Frt.	1	.....	1896	Oriole, Md.	Norfolk, Va.
86045		St. s.	Glenn	175	92	108.6	21.8	8.4	Pas.	6	300	1889	South Haven, Mich.	Rochester, N. Y.
210813		Ga. s.	Glenn	24	16	49.2	13.0	5.0	Frt.	2	60	1912	Seattle, Wash.	Seattle, Wash.
207520		Ga. s.	Glenora	14	9	46.0	8.0	2.4	Frt.	1	18	1910	Wrangell, Alaska	Ketchikan, Alaska.
85948		St. s.	Glenville	268	209	109.5	25.0	8.0	Pas.	10	90	1886	Brooklyn, N. Y.	New York, N. Y.
209880		Ga. s.	Glenwood	59	32	77.7	17.8	6.8	Fsh.	3	30	1912	Eliza Island, Wash.	Pt. Townsend, Wash.
85688		St. s.	Glide	30	20	64.6	13.0	5.0	Tow.	4	.....	1881	Bordentown, N. J.	Newbern, N. C.
210803		Ga. s.	Glide	8	6	37.9	11.5	3.7	Tow.	1	60	1912	Oakland, Cal.	San Francisco, Cal.
86503		St. s.	Globe	137	62	91.1	25.0	7.6	Frt.	6	350	1900	Richmond, Me.	New York, N. Y.
209105		Ga. s.	Globe	13	9	52.0	12.3	3.4	Frt.	1	40	1911	Astoria, Oreg.	Astoria, Oreg.
209121		Ga. s.	Globe	12	9	43.5	11.6	4.7	Fsh.	2	50	1911	Toledo, Ohio	Toledo, Ohio.
120845		St. s.	[1]Glorla	13	6	42.5	10.0	4.8	Tow.	2	.....	1891	Boston, Mass.	Boston, Mass.
136188		Ga. s.	Glorla	22	14	52.0	16.0	4.3	Fsh.	2	.....	1894	Titusville, Fla.	Key West, Fla.
210376		Ga. y.	†Glorla	8	5	31.5	9.0	3.6	Yct.	1	24	1910	Muskegon, Mich.	Chicago, Ill.
211059		Ga. s.	Gloriana	44	44	54.8	13.6	5.8	Frt.	4	50	1913	Manitowoc, Wis.	Marquette, Mich.
209712		Ga. s.	Glorianna	14	13	52.6	11.0	3.8	Pas.	2	.....	1895	Brooklyn, N. Y.	Somers Point, N. J.
211243		Ga. s.	Glory	25	17	44.1	13.7	5.6	Fsh.	7	25	1913	Tacoma, Wash.	Tacoma, Wash.
86269	K. L. T. C.	St. s.	GLOUCESTER ⊙	2,541	1,976	272.7	42.0	16.0	Pas.	36	2,500	1893	Sparrow Point, Md.	Baltimore. Md.
209040		Ga. s.	Goat	19	9	62.6	17.5	4.8	Frt.	2	50	1912	Elizabeth City, N. C.	Elizabeth City, N. C.
208699		Ga. s.	Goddess	18	12	56.2	10.2	4.0	Pas.	1	50	1908	Grafton, Ill.	St. Louis, Mo.
85977		St. s.	Gogebic	1,680	1,312	227.2	40.4	19.5	Frt.	15	1,296	1887	West Bay City, Mich.	Detroit, Mich.
85816		[1]St. p.	Gold	334	292	140.0	30.0	7.0	Pas.	13	200	1883	San Francisco, Cal.	San Francisco, Cal.
201022		Ga. s.	Gold Hunter	7	5	32.0	9.6	3.2	Msc.	2	.....	1904	Seattle, Wash.	Ketchikan, Alaska.
86175		Ga. s.	Gold Mine	11	8	39.4	13.9	3.6	Msc.	1	.....	1891	Atlantic, N. C.	Newbern, N. C.
86194		St. s.	Golden	44	22	63.9	17.6	8.0	Tow.	7	.....	1892	Milwaukee, Wis.	Milwaukee, Wis.
207006		Ga. s.	Golden	9	9	31.0	9.0	3.6	Fsh.	4	18	1904	Manitowoc, Wis.	Do.
76275		St. s.	[2]Golden Age	35	24	54.6	15.8	7.0	Tow.	4	.....	1881	Greenpoint, N. Y.	New York, N. Y.
86399		St. s.	Golden Age	119	102	94.5	17.4	9.0	Cnl.	3	42	1897	Middleport, N. Y.	Rochester, N. Y.
206006		Ga. s.	Golden Anchor	12	12	30.2	10.7	2.5	Pas.	1	10	1906	Melbourne, Fla.	St. Augustine, Fla.
86083		Ga. s.	Golden Eagle	18	9	44.2	14.1	6.5	Fsh.	4	.....	1890	Beverly, Mass.	Provincetown, Mass.
209985		Ga. s.	Golden Eagle	17	11	48.8	13.7	5.3	Tow.	1	70	1912	Oakland, Cal.	San Francisco, Cal.
92592	K. L. W. T.	St. y.	[3]Golden Fleece	49	33	75.1	13.5	6.7	Yct.	7	.....	1894	Morris Heights, N. Y.	New York, N. Y.
211031		[1]St. p.	Golden Fleece	96	96	134.0	26.0	3.9	Pas.	7	125	1913	Paducah, Ky.	Paducah, Ky.
86164		St. s.	Golden Gate	231	137	99.5	19.5	14.8	Pas.	9	200	1891	Sausalito, Cal.	Portland, Oreg.
206602		Ga. s.	Golden Girl	14	10	49.1	11.2	6.0	Pas.	2	80	1909	Grand Rapids, Mich.	Grand Haven, Mich.
209411		[1]St. p.	Golden Girl	77	77	93.4	28.5	3.7	Frt.	8	250	1911	Cloverport, Ky.	Evansville, Ind.
16316		St. s.	[4]Golden Ray	20	10	48.9	13.8	5.7	Tow.	4	.....	1864	Buffalo, N. Y.	New York, N. Y.
86138		St. s.	Golden Rod	35	17	52.1	16.5	6.8	Tow.	4	.....	1891	Noank, Conn.	Do.
86250		St. s.	Golden Rod	71	52	75.4	15.2	6.0	Pas.	5	50	1893	Brewer, Me.	Castine, Me.
204778		Ga. s.	Golden Rod	15	10	41.0	10.7	3.1	Pas.	1	.....	1907	Hadlock, Wash.	Juneau, Alaska.
211022		[1]Ga. p.	Golden Rod	16	16	60.0	13.0	2.8	Pas.	1	30	1913	Sioux City, Iowa.	Portland, Me.
211367		Ga. s.	Golden Rod	9	8	43.0	11.5	4.3	Pas.	1	32	1913	Portland, Me.	Saco, Me.
86184		St. s.	Golden Rule	39	19	57.0	16.7	7.1	Tow.	4	.....	1891	Noank, Conn.	New York, N. Y.
204968		[1]Ga. p.	Golden West	7	7	39.6	9.4	2.5	Tow.	3	.....	1907	Kansas City, Kans.	Kansas City, Mo.
205060		Ga. s.	Golden West	14	14	43.9	14.3	3.6	Pas.	3	36	1908	Alamitos Bay, Cal.	San Diego, Cal.
210105		Ga. s.	Golden West	13	9	37.0	10.5	4.5	Fsh.	2	25	1912	South Bend, Wash.	Los Angeles, Cal.
210710		Ga. s.	Golden West	7	5	35.9	10.2	4.2	Frt.	2	15	1909	San Francisco, Cal.	San Diego, Cal.

[1] Formerly st. y. Fauzene.
[2] Formerly st. s. J. J. Driscoll.
[3] Formerly st. y. Maspelh.
[4] Formerly st. s. Medina.

†Exempt.

MERCHANT STEAM VESSELS OF THE UNITED STATES—Continued.

Official No.	Signal letters.	Rig.	Name of vessel.	Gross tonnage.	Net tonnage.	Length.	Breadth.	Depth.	Service.	Crew.	Indicated horsepower.	When built.	Where built.	Home port (where permanent document issues).
						Feet.	*Feet.*	*Feet.*						
201947	.....	Ga. s.	Goldfinch	9	6	39.5	9.2	2.6	Pas.	1	20	1905	Everett, Wash	Pt. Townsend, Wash.
205218	.....	[b]Ga. p.	Goldie	10	10	48.4	14.0	2.7	Frt.	2	30	1909	Cincinnati, Ohio	Cincinnati, Ohio.
86349	.....	St. s.	Goldsboro	99	50	100.0	20.6	5.0	Frt.	6	.....	1901	Washington, N. C	Newbern, N. C.
86014	.....	Ga. s.	Goldy Hudd	15	13	50.0	14.8	4.5	Pas.	4	.....	1902	Atlantic City, N. J	Somers Point, N. J.
204800	K. W. L. P.	St. s.	GOLIAH ⊙	414	221	134.9	27.1	15.2	Tow.	14	500	1907	Camden, N. J	Seattle, Wash.
203808	.....	Ga. s.	Good Boy	10	7	37.6	11.5	3.4	Msc.	4	9	1907	Ballard, Wash	Do.
200097	.....	Ga. s.	Good Hope	77	51	66.2	21.3	10.0	Fsh.	3	.....	1903	Essex, Mass	Galveston, Tex.
86532	.....	[b]Ga. p.	Good Luck	7	7	41.0	10.0	2.6	Msc.	1	.....	1900	Moscow, Ohio	Cincinnati, Ohio.
206893	.....	Ga. s.	Good Luck	6	6	25.1	11.8	3.8	Fsh.	1	.....	1909	Osterville, Mass	Chatham, Mass.
209340	.....	Ga. s.	Good News	13	9	32.8	10.4	4.2	Pas.	2	24	1908	Chicago, Ill	Memphis, Tenn.
207002	.....	Ga. s.	Good Partner	13	9	39.0	12.5	3.7	Fsh.	6	.....	1909	Seattle, Wash	Seattle, Wash.
85804	.....	Ga. s.	Good Templar	10	9	40.0	14.0	3.0	Frt.	1	.....	1883	Norfolk County, Va	Norfolk, Va.
210700	.....	Ga. s.	Good Tidings	15	12	42.5	11.6	4.0	Pas.	1	25	1912	Ketchikan, Alaska	Ketchikan, Alaska.
206616	.....	St. s.	[†]Goodwin No. 13	143	97	85.3	26.0	10.0	Tow.	10	140	1909	Tottenville, N. Y	New York, N. Y.
86328	.....	[b]St. p.	Gopher	98	50	84.5	22.6	4.5	Frt.	7	100	1895	Jacksonville, Fla	Philadelphia, Pa.
210149	.....	Ga. s.	Gorden	34	30	55.5	17.6	4.5	Fsh.	12	37	1912	Williston, N. C	Beaufort, N. C.
210612	.....	Ga. s.	Gorden T	7	6	33.0	9.1	3.4	Fsh.	2	15	1911	Pensaukee, Wis	Milwaukee, Wis.
85722	.....	St. s.	Gorden Rowe	108	79	82.7	18.0	6.0	Oys.	6	.....	1882	New Haven, Conn	New Haven, Conn.
202532	.....	[b]St. p.	Gordon Fawcett	45	45	90.0	18.0	3.8	Tow.	7	.....	1905	Kenmare, N. Dak	Pembina, N. Dak.
86055	K. G. L. R.	Ga. y.	Gorilla	20	19	45.9	14.5	7.8	Yct.	1	.....	1889	Brooklyn, N. Y	Boston, Mass.
208540	.....	Ga. s.	Gorilla	11	10	30.6	9.0	3.5	Fsh.	2	12	1902	Manitowoc, Wis	Milwaukee, Wis.
201685	.....	St. s.	GOSHEN	1,459	992	205.5	43.5	16.4	Fer.	8	1,900	1905	Wilmington, Del	New York, N. Y.
203183	K. V. L. Q.	St. s.	Gosnold	181	99	103.0	24.3	9.4	Pas.	5	.....	1906	Noank, Conn	New Bedford, Mass.
209047	.....	Ga. s.	Gosome	7	6	34.2	13.0	3.0	Fsh.	1	25	1911	Sayville, N. Y	Patchogue, N. Y.
206158	.....	Ga. s.	Gospel Ship Joseph	14	14	37.0	13.0	3.0	Msc.	0	12	1909	Wit, N. C	Beaufort, N. C.
204206	.....	Ga. s.	Gotland	8	7	28.7	8.5	4.0	Fsh.	2	.....	1906	Manitowoc, Wis	Grand Haven, Mich.
33972	.....	St. p.	[1]*Gouldsboro*	469	469	206.0	52.4	9.0	Fer.	9	1,400	1863	St. Louis, Mo	New York, N. Y.
203024	.....	Ga. s.	Governor	32	22	52.7	17.4	5.2	Oys.	4	50	1906	Stratford, Conn	Bridgeport, Conn.
204314	K. W. F. N.	St. s.	GOVERNOR ⊙	5,250	2,401	391.9	48.2	19.7	Pas.	140	5,000	1907	Camden, N. J	New York, N. Y.
206210	.....	Ga. s.	Governor	14	10	41.4	11.9	4.9	Pas.	0	50	1909	Tacoma, Wash	Pt. Townsend, Wash.
86215	.....	St. s.	Governor Bodwell	140	70	101.7	19.2	7.7	Pas.	9	255	1892	Rockland, Me	Rockland, Me.
86371	.....	Ga. s.	Governor Cleaves	9	9	35.0	11.9	5.5	Fsh.	5	.....	1896	Rockland, Me	Marblehead, Mass.
203584	K. V. Q. J.	[†]St. s.	GOVERNOR COBB ⊙	2,522	1,556	289.1	54.0	18.0	Pas.	84	.....	1906	Chester, Pa	Boston, Mass.
86483	K. P. L. G.	St. s.	GOVERNOR DINGLEY ⊙	3,826	2,856	298.9	60.8	17.8	Pas.	55	2,500	1899	.....do	Do.
210925	.....	Ga. s.	Gov. Dunne	14	9	40.5	10.5	4.4	Pas.	1	30	1913	Chicago, Ill	Chicago, Ill.
136819	.....	St. s.	[2]Gov. Douglas	40	23	56.6	16.4	6.4	Pas.	6	.....	1900	Essex, Mass	Rockland, Me.
86245	.....	St. s.	Gov. Flower	103	51	88.0	19.0	9.0	Tow.	8	175	1893	Perth Amboy, N. J	Perth Amboy, N. J.
85526	.....	St. s.	[3]Gov. Irwin	82	56	77.0	18.6	10.4	Tow.	4	250	1878	San Francisco, Cal	San Francisco, Cal.
207162	.....	St. s.	Gov. Markham	79	54	81.8	19.0	9.1	Tow.	4	250	1892	.....do	Do.
86554	.....	Ga. s.	Governor M. B. M	14	10	48.0	15.2	4.0	Oys.	1	.....	1901	.....do	Do.
200440	.....	St. s.	GOVERNOR PENNYPACKER.	132	89	84.8	20.0	10.0	Msc.	7	500	1903	Philadelphia, Pa	Philadelphia, Pa.
207961	.....	St. s.	Governor Russell	713	485	160.5	37.9	13.9	Fer.	6	700	1898	Boston, Mass	Boston, Mass.
202143	.....	St. p.	Gov. Winthrop	485	389	134.9	30.0	11.5	Fer.	11	.....	1905	Noank, Conn	New London, Conn.
25973	.....	St. s.	[4]Gowanda	130	103	95.4	19.6	8.8	Cnl.	3	100	1880	Ithaca, N. Y	New York, N. Y.
85656	.....	St. s.	Gowanus	10	5	36.9	10.7	5.3	Tow.	2	.....	1881	Brooklyn, N. Y	Do.
204339	.....	St. s.	GOWANUS	862	586	182.3	45.0	16.6	Fer.	11	1,900	1907	Wilmington, Del	Do.
7058	.....	St. s.	[4]Grace	57	39	70.2	17.5	7.9	Tow.	9	.....	1862	Baltimore, Md	Baltimore, Md.
86192	.....	St. s.	Grace	13	7	48.5	12.3	4.8	Fsh.	3	.....	1892	Buffalo, N. Y	Cleveland, Ohio.
86218	.....	Ga. s.	Grace	13	7	50.5	13.7	3.4	Oys.	1	.....	1892	Fairmont, Md	Newport News, Va.
86379	.....	Ga. s.	Grace	7	6	29.8	10.9	5.8	Fsh.	1	.....	1896	Friendship, Me	Machias, Me.
100616	K. N. T. F.	Ga. y.	[5]GRACE	59	53	74.0	18.0	10.0	Yct.	5	.....	1896	Boston, Mass	Stamford, Conn.
200318	.....	Ga. s.	Grace	14	9	39.0	14.0	3.5	Frt.	2	.....	1903	Urbana, Va	Baltimore, Md.
201270	.....	[b]Ga. p.	Grace	16	8	55.0	14.5	2.5	Tow.	4	.....	1904	New Orleans, La	New Orleans, La.
203662	.....	Ga. s.	Grace	15	12	45.0	12.8	3.1	Frt.	2	.....	1906	Crittenden, Va	Norfolk, Va.
205328	.....	Ga. s.	Grace	9	6	39.8	11.0	3.6	Tow.	1	20	1908	Port Madison, Wash	Pt. Townsend, Wash.
205482	.....	Ga. s.	Grace	9	8	32.9	8.4	3.4	Pas.	2	6	1908	Shelton, Conn	Bridgeport, Conn.
208971	.....	Ga. s.	Grace	7	7	28.0	8.8	2.6	Fsh.	2	8	1901	Jackson Harbor, Wis	Milwaukee, Wis.
208994	.....	Ga. s.	Grace	9	8	30.4	10.4	3.8	Pas.	1	20	1911	Brooklyn, N. Y	New York, N. Y.
210413	.....	Ga. s.	Grace	6	5	25.5	7.0	2.8	Pas.	1	7	1902	Long Island City, N. Y	Cape Vincent, N. Y.
210962	.....	[b]Ga. p.	Grace	13	13	48.5	14.0	3.0	Pas.	1	21	1912	Clarenden, Ark	Memphis, Tenn.
96624	K. R. V. S.	Ga. y.	[1]Grace II	129	126	108.5	25.2	11.0	Yct.	14	.....	1902	Gloucester, Mass	New York, N. Y.
86082	.....	[b]St. p.	Grace Barton	194	160	100.0	26.0	6.5	Pas.	5	60	1890	San Francisco, Cal	San Francisco, Cal.
200781	.....	Ga. s.	Grace D	11	7	37.4	9.6	3.4	Frt.	1	.....	1903	Loring, Alaska	Ketchikan, Alaska.
211072	.....	Ga. s.	Grace Darling	9	9	31.0	6.5	4.5	Pas.	1	10	1913	Sears, Ill	Rock Island, Ill.
210948	L. C. T. G.	St. s.	GRACE DOLLAR ⊙	1,327	809	221.5	40.2	14.0	Pas.	27	900	1913	Long Beach, Cal	Los Angeles, Cal.
10997	.....	St. s.	Grace Dormer	65	48	70.9	17.5	5.7	Fer.	3	.....	1868	Buffalo, N. Y	Port Huron, Mich.
200361	.....	Ga. s.	Grace E	11	7	37.2	8.2	3.0	Pas.	2	.....	1903	Seattle, Wash	Juneau, Alaska.
204327	.....	Ga. s.	Grace E	9	9	37.0	9.5	4.8	Pas.	1	12	1907	New Haven, Conn	New Haven, Conn.
200305	.....	Ga. s.	Grace Fordham	14	12	48.4	16.0	3.0	Oys.	5	.....	1903	Greenport, N. Y	Greenport, N. Y.
205302	.....	[b]Ga. p.	Grace G	12	8	50.8	12.0	2.0	Tow.	2	30	1908	Seattle, Wash	Pt. Townsend, Wash.
86277	.....	Ga. s.	Grace Griffin	8	7	30.6	12.5	3.9	Fsh.	2	.....	1894	Greenport, N. Y	Greenport, N. Y.
206581	.....	Ga. s.	Grace H	8	5	30.5	9.2	2.2	Fsh.	1	.....	1909	Albany Island, Mich	Marquette, Mich.

[1] Formerly {a U. S. monitor Chickasaw. b barge Chickasaw.
[2] Formerly ga. s. Empress.
[3] Formerly st. s. Governor Irwin.
[4] Formerly st. c. bt. Venus.
[5] Formerly st. s. Emma.
[6] Formerly sch. y. {a Ingoma. b Esperanza.
[7] Formerly {a sch. y. Hoosier. b sch. y. Norseman. c ga. y. Hoosier.
† Composite.
‡ Turbine.

MERCHANT STEAM VESSELS OF THE UNITED STATES—Continued.

Official No.	Signal letters.	Rig.	Name of vessel.	Gross tonnage.	Net tonnage.	Length.	Breadth.	Depth.	Service.	Crew.	Indicated horsepower.	When built.	Where built.	Home port (where permanent document issues).
						Feet.	*Feet.*	*Feet.*						
85655		Ga. s.	Grace Hope	7	6	33.0	12.0	3.0	.....	1	.....	1881	Norfolk, Va	Norfolk, Va.
200237		Ga. s.	Grace J	24	17	52.5	14.9	5.0	Frt.	3	30	1903	Chicago, Ill	Duluth, Minn.
209107		Ga. s	Grace M	12	11	31.7	9.3	3.5	Fsh.	1	20	1909	St. James, Mich	Grand Haven, Mich.
86086		St. s.	Grace Morgan	21	10	49.0	13.9	5.7	Fsh.	2	.....	1890	Noank, Conn	Rockland, Me.
202058		Ga. s.	Grace R. IV	26	17	59.0	11.3	5.4	Tow.	2	.....	1904	Bordentown, N. J	Elizabeth, N. J.
204459		Ga. s.	Grace Stiles	6	6	30.3	11.4	3.0	Frt.	1	.....	1906	Tuckerton, N. J	Tuckerton, N. J.
86475		St. s.	Grace Thurston	52	35	58.9	18.0	6.7	Tow.	5	.....	1899	Everett, Wash	Pt. Townsend, Wash.
207311		*Ga. p.	Grace V	15	12	67.3	14.4	2.0	Tow.	1	16	1910	Willow Island, W. Va	Wheeling, W. Va.
200485		Ga. s.	Grace W	11	9	38.4	9.5	3.0	Pas.	2	.....	1906	Frankfort, Mich	Grand Haven, Mich.
204774		Ga. s.	Grace W	15	13	39.0	11.0	4.6	Fsh.	4	.....	1906	St. Joseph, Mich	Do.
207406		Ga. s.	Grace E. W	6	6	28.6	7.4	2.9	Tow.	1	12	1910	Juneau, Alaska	Juneau, Alaska.
206869		Ga. s.	Grace M. Denton	18	12	42.3	15.5	5.3	Fsh.	2	.....	1909	Baldwin, N. Y	Patchogue, N. Y.
201516		Ga. s.	Grace M. Wallace	12	12	45.2	13.5	2.8	Fsh.	10	.....	1904	Morehead City, N. C	Beaufort, N. C.
207519		Ga. s.	Grace and Alice	31	19	52.6	17.5	5.9	Frt.	2	20	1910	Calais, Me	Calais, Me.
85111		Ga. s.	Gracie	12	11	38.0	14.0	4.0	Fsh.	1	.....	1873	Boothbay, Me	Deer Isle, Me.
85750		Ga. s.	Gracie	14	9	42.0	13.0	5.0	Fsh.	4	.....	1882	Beverly, Mass	Gloucester, Mass.
85842		Ga. s.	Gracie	7	6	28.6	11.6	2.8	Msc.	2	.....	1883	Greenport, N. Y	Greenport, N. Y.
85989		Ga. s.	Gracie	5	5	22.1	10.6	3.5	Fsh.	1	.....	1872	Tisbury, Mass	Edgartown, Mass.
85988		Ga. s.	Gracie	6	5	31.4	11.6	2.5	Pas.	1	.....	1880	Bayshore, N. Y	New York, N. Y
86207		Ga. s.	Gracie	9	8	34.3	12.2	5.3	Fsh.	2	.....	1892	Waldoboro, Me	Do.
86252		Ga. s.	Gracie	8	8	34.0	11.0	5.3	Fsh.	1	.....	1893	Brooksville, Me	Castine, Me.
207925		Ga. s.	Gracie	6	5	44.4	10.8	2.4	Pas.	1	50	1909	Pecan Island, La	Brashear, La.
210301		Ga. s.	Gracie	5	5	36.5	9.3	3.0	Frt.	2	7	1912	Spring Island, S. C	Beaufort, S. C.
85947		Ga. s.	Gracie B	8	6	44.4	11.1	2.9	Oys.	1	.....	1886	Cold Spring, N. Y	Cape Charles, Va.
86163		Ga. s.	Gracie Belle	12	11	39.8	12.8	5.3	Fsh.	1	.....	1899	New York, N. Y	Portland, Me.
85933		Ga. s.	Gracie G	6	5	31.1	12.1	5.5	Frt.	2	.....	1886	Eastport, Me	Eastport, Me.
86061		Ga. s.	Gracie Holmes	12	10	34.8	15.7	4.8	Frt.	2	.....	1903	Charleston, S. C	Charleston, S. C.
206200		Ga. s.	Gracie L	14	9	41.2	11.7	4.7	Pas.	1	25	1909	Blyn, Wash	Pt. Townsend, Wash.
208676		Ga. s.	Gracie L	14	12	51.3	12.8	5.0	Frt.	3	20	1911	Georgetown, S. C	Georgetown, S. C.
86062		Ga. s.	Gracie Leonard	10	6	41.7	14.8	3.2	Msc.	2	.....	1889	Cambridge, Md	Newbern, N. C.
85853		Ga. s.	Gracie Parks	8	8	32.0	14.4	3.4	Msc.	1	.....	1884	Patchogue, N. Y	Greenport, N. Y.
85464		Ga. s.	Gracie Phillips	20	19	42.2	15.4	6.5	Fsh.	1	.....	1876	Noank, Conn	Stonington, Conn.
85630		Ga. s.	Gracie Smith	12	12	39.3	12.5	4.7	Fsh.	4	.....	1880	Kennebunk, Me	New Bedford, Mass.
211200		Ga. s.	Gracie Smith II	22	17	45.6	17.4	5.3	Fsh.	4	24	1913	Wareham, Mass	Do.
86132		Ga. s.	Gracie E. Freeman	12	12	39.0	15.0	5.0	Fsh.	4	.....	1890	Essex, Mass	Gloucester, Mass.
86015		Ga. s.	Gracie and Emily	9	7	33.5	14.4	3.8	Msc.	1	.....	1888	Patchogue, N. Y	Patchogue, N. Y.
201240		*St. p.	Grady	68	68	95.0	20.0	3.4	Tow.	8	.....	1904	Franklin, La	Brashear, La.
206149		St. s.	GRAEME STEWART	309	30	104.0	28.2	16.0	Frt.	17	1,320	1908	Manitowoc, Wis	Chicago, Ill.
209163		St. s.	[1]Graham	40	11	66.4	16.2	7.4	Tow.	8	100	1891	Benton Harbor, Mich	Do.
210453		*St. p.	Grahamona	443	443	149.5	30.0	4.5	Pas.	12	700	1912	Portland, Oreg	Portland, Oreg.
211403		Ga. s.	Granada	11	9	34.5	11.1	4.3	Tow.	1	40	1913	Jacksonville, Fla	Jacksonville, Fla.
202513		*St. p.	Grand	124	116	136.3	32.3	5.0	Pas.	20	225	1905	Grand Rapids, Mich	Memphis, Tenn.
200340		*St. p.	Grand Caillou	56	56	72.6	13.5	4.5	Tow.	5	.....	1903	Ashland, La	Brashear, La
208712		Ga. s.	Grand Chain	6	6	37.7	7.7	2.4	Pas.	1	.....	1911	Grand Chain, Ill	Cairo, Ill.
86332		*St. p.	Grand Forks	99	99	123.0	26.5	4.1	Pas.	15	171	1895	Grand Forks, N. Dak	Pembina, N. Dak.
200007		St. s.	GRAND HAVEN	2,320	1,678	306.0	54.4	17.3	Pas.	35	4,000	1903	Toledo, Ohio	Milwaukee, Wis.
206509		Ga. s.	Grand Island	5	5	35.2	9.1	3.5	Frt.	1	20	1905	West De Pere, Wis	Marquette, Mich.
207917		St. s.	GRAND ISLAND	222	151	102.2	29.0	11.2	Fer.	4	250	1910	Buffalo, N. Y	Buffalo, N. Y.
86571		*St. p.	Grand Isle	61	37	115.5	18.5	3.7	Pas.	17	.....	1899	Ashwood, La	New Orleans, La.
202705		Ga. s.	Grand Rapids	14	10	53.0	13.2	3.9	Pas.	2	36	1905	Holly, Fla	Pensacola, Fla.
85541		St. p.	Grand Republic	1,700	1,308	282.6	41.6	13.1	Pas.	45	1,800	1878	Brooklyn, N. Y	New York, N. Y.
86282		St. s.	†Grandon	47	33	59.7	16.5	7.2	Pas.	3	26	1893	Toledo, Ohio	Sandusky, Ohio.
200338		*Ga. p.	Grandpa	12	12	42.0	9.0	3.4	Pas.	2	.....	1903	Rock Island, Ill	Rock Island, Ill.
200753		St. s.	Granite	29	20	51.6	16.0	6.3	Tow.	3	65	1904	Milford, Del	Philadelphia, Pa.
204196		Ga. s.	Grant	14	10	47.2	12.3	4.5	Frt.	2	.....	1907	Seattle, Wash	Pt. Townsend, Wash.
210280		*Ga. p.	Grantsville	27	27	85.0	16.6	2.5	Pas.	3	32	1912	Grantsville, Q. Va	Wheeling, W. Va.
126667		St. s.	[2]Grantham V. Taggart	85	42	81.0	19.7	9.5	Tow.	6	.....	1890	Brooklyn, N. Y	Savannah, Ga.
86267		St. s.	[3]GRANVILLE A. RICHARDSON.	2,237	1,790	265.6	40.6	25.0	Frt.	24	1,000	1893	Buffalo, N. Y	Buffalo, N. Y.
85096		Ga. s.	Grape Shot	12	11	38.0	14.0	4.1	Frt.	2	.....	1870	Tappahannock, Va	Norfolk, Va.
85607		St. s.	[4]*Gratitude*	214	156	133.8	20.0	7.0	Pas.	19	260	1880	Philadelphia, Pa	Baltimore, Md.
208371		Ga. s.	Gratitude	15	11	47.0	15.1	3.0	Pas.	2	15	1911	Columbia, N. C	Norfolk, Va.
10889		Ga. s.	Gray Eagle	12	11	35.7	15.3	4.2	Oys.	1	.....	1868	New Haven, Conn	Cold Spring, N. Y.
209644		*St. p.	Gray Eagle	42	42	101.6	21.3	3.9	Frt.	6	96	1912	Knoxville, Tenn	Chattanooga, Tenn.
85444		St. s.	Grayling	17	8	54.0	13.5	5.0	Tow.	6	.....	1876	Buffalo, N. Y	Grand Haven, Mich.
86044		St. s.	Grayling	15	7	44.0	12.0	4.5	Tow.	4	.....	1889	West Bay City, Mich	Wilmington, N. C.
204522		Ga. y.	†Grayling	41	28	80.5	12.5	6.0	Yct.	4	300	1907	New York, N. Y	New York, N. Y.
207485		Ga. y.	[5]Grayling	16	14	49.6	10.4	5.0	Yct.	1	25	1909	Nyack, N. Y	Do.
201271	K. T. H. D.	St. s.	[6]Graywood	915	607	195.0	39.2	16.7	Pas.	21	500	1904	Fairhaven, Cal	San Francisco, Cal.
204656	K. W. J. L.	St. s.	Grays Harbor	659	374	172.0	38.0	12.4	Frt.	18	500	1907	Aberdeen, Wash	Do.
209336	L. C. F. T.	St. s.	GRAYSON	2,551	1,992	247.0	43.7	29.3	Frt.	28	1,350	1911	Ecorse, Mich	Wilmington, Del.
211402		Gal s.	Great Bridge	21	9	51.0	16.6	3.2	Frt.	2	25	1913	Norfolk, Va	Norfolk, Va.
210088		Ga. y.	Great Eastern	16	11	39.0	11.9	3.0	Pas.	2	25	1909	Chicago, Ill	Chicago, Ill.
86491	K. P. S. F.	St. s.	GRECIAN	2,827	1,994	263.3	42.0	36.0	Pas.	38	2,820	1900	Wilmington, Del	Baltimore, Md.

[1] Formerly Col. Graham.

[2] Formerly {*a* st. s. C. K. Buckley. *b* M. H. S. st. s. Charles Foster.

[3] Formerly st. s. George J. Gould.

[4] Formerly st. p. {*a* Gratitude. *b* Captain Miller

[5] Formerly ga. y. Graham.

[6] Formerly st. s. Harold Dollar.

† Composite.

MERCHANT **STEAM** VESSELS OF THE UNITED STATES—Continued.

Official No.	Signal letters.	Rig.	Name of vessel.	Gross tonnage.	Net tonnage.	Length.	Breadth.	Depth.	Service.	Crew.	Indicated horsepower.	When built.	Where built.	Home port (where permanent document issues).
						Feet.	*Feet.*	*Feet.*						
206752	.....	*St. p.	Greendale	95	95	139.0	26.6	3.0	Pas.	17	200	1909	Point Pleasant, W. Va.	Wheeling, W. Va.
107706	.....	Ga. y.	[1] Green Dragon	17	13	49.0	10.2	4.1	Yct.	3	.....	1901	Port Washington, N. Y.	Erie, Pa.
200115	.....	St. p.	Greenland	294	294	204.4	31.9	5.4	Pas.	31	.....	1903	Marietta, Ohio	Wheeling, W. Va.
10495	.....	St. p.	Greenpoint	460	326	126.0	31.0	12.7	Fer.	6	400	1852	Williamsburg, N. Y.	New York, N. Y.
22152	H. Q. N. M.	St. p.	[2] Greenport	1,413	1,266	244.2	35.2	12.8	Pas.	40	1,000	1866	New York, N. Y.	Do.
[illegible]228	.....	St. s.	Greensborough	163	111	117.5	21.5	6.8	Frt.	5	.....	1892	Baltimore, Md.	Wilmington, Del.
85764	.....	St. s.	Greenville	30	15	61.7	15.0	6.1	Tow.	4	.....	1883	Brooklyn, N. Y.	New York, N. Y.
85584	.....	St. s.	Greenwich	125	72	96.5	21.5	6.4	Frt.	7	80	1879	Wilmington, Del.	Newark, N. J.
203130	.....	St. s.	Greenwich	70	48	62.6	20.5	8.0	Tow.	7	150	1906	Tottenville, N. Y.	New York, N. Y.
208659	.....	St. s.	GREENWICH	88	59	66.0	18.1	10.0	Tow.	7	500	1911	Camden, N. J.	Philadelphia, Pa.
85921	K. D. J. L.	St. s.	Greenwood ⊙	195	144	114.0	31.0	9.0	Frt.	12	110	1886	San Francisco, Cal.	San Francisco, Cal.
86445	.....	*St. p.	Greenwood	270	270	168.5	30.0	4.4	Pas.	24	235	1898	Parkersburg, W. Va.	Wheeling, W. Va.
200372	.....	St. s.	Greta	7	5	39.1	10.3	4.1	Pns.	1	.....	1903	Poughkeepsie, N. Y.	Albany, N. Y.
86052	.....	Ga. s.	Gretchen	10	10	39.3	13.7	3.4	Pas.	3	.....	1889	Peekskill, N. Y.	New York, N. Y.
86170	K. L. F. V.	St. y.	Gretchen	58	40	90.0	13.0	8.0	Yct.	5	.....	1891	Poughkeepsie, N. Y.	Philadelphia, Pa.
86437	K. N. Q. H.	Ga. y.	Gretchen	28	28	51.0	17.8	5.8	Yct.	4	.....	1898	Baltimore, Md.	Baltimore, Md.
86646	.....	Ga. s.	Gretchen	11	7	42.0	12.0	3.0	Frt.	2	.....	1902	Belhaven, N. C.	Elizabeth City, N. C.
207952	.....	Ga. s.	Gretchen	9	5	36.0	10.0	5.0	Pas.	1	20	1908	Norfolk, Va.	Philadelphia, Pa.
208574	.....	Ga. s.	Gretchen	17	11	39.7	11.9	3.9	Tow.	2	50	1911	Middleburg, Fla.	Jacksonville, Fla.
211371	.....	Ga. y.	Gretchen	18	12	57.0	9.8	4.6	Yct.	2	50	1912	Michigan City, Ind.	Chicago, Ill.
200121	.....	*Ga. p.	Gretta A	53	38	74.0	16.8	3.8	Pas.	2	40	1903	Freeport, Cal.	San Francisco, Cal.
205879	.....	Ga. y.	Grey Duck	46	28	71.1	13.4	6.3	Yct.	4	60	1908	Boston, Mass.	Boston, Mass.
86204	.....	St. p.	Grey Eagle	555	555	250.0	40.0	5.5	Pas.	53	850	1892	Jeffersonville, Ind.	St. Louis, Mo.
204691	.....	*St. p.	Grey Eagle	154	141	109.6	20.5	4.8	Pas.	8	.....	1907	Salem, Oreg.	Portland, Oreg.
205016	.....	*Ga. p.	Grey Eagle	11	11	56.8	13.0	2.3	Tow.	1	20	1908	Catlettsburg, Ky.	Cincinnati, Ohio.
111408	.....	St. s.	[3] GREY FOX	66	44	84.0	14.1	7.9	Pas.	9	.....	1902	New York, N. Y.	Corpus Christi, Tex.
85238	.....	St. s.	Greyhound	40	27	64.5	16.0	7.0	Tow.	9	180	1872	Philadelphia, Pa.	Baltimore, Md.
86100	.....	*St. p.	Greyhound	197	183	139.3	18.5	6.4	Pas.	9	311	1890	Portland, Oreg.	Pt. Townsend, Wash.
86341	.....	Ga. s.	Greyhound	9	8	41.0	13.2	3.2	Msc.	1	.....	1894	Patchogue, N. Y.	Patchogue, N. Y.
86468	.....	St. s.	GREYHOUND	9	6	60.0	7.0	3.0	Pas.	3	.....	1899	Louisville, Ky.	Memphis, Tenn.
86621	.....	St. p.	GREYHOUND	1,392	748	276.0	38.0	15.0	Pas.	50	1,824	1902	Wyandotte, Mich.	Detroit, Mich.
204882	.....	*Ga. p.	Greyhound	9	9	48.0	7.6	1.7	Frt.	1	.....	1908	Vincennes, Ind.	Evansville, Ind.
205382	.....	Ga. s.	Greyhound	9	7	39.3	12.1	4.1	Pas.	2	16	1902	Newark, N. J.	Newark, N. J.
205474	.....	Ga. s.	Greyhound	6	6	32.0	6.5	3.0	Pas.	1	16	1908	Lyons, Iowa	Duluth, Minn.
207147	.....	Ga. s.	Greyhound	12	12	50.0	11.4	6.4	Pas.	1	12	1902	Saunderstown, R. I.	Providence, R. I.
207323	.....	Ga. s.	Greyhound	10	10	65.0	7.0	3.3	Pas.	2	90	1910	Rising Sun, Ind.	Cincinnati, Ohio.
207595	.....	*St. p.	Greyhound	132	132	154.2	27.7	4.2	Pas.	15	350	1910	Point Pleasant, W. Va.	Wheeling, W. Va.
211006	.....	Ga. s.	Grey Hound	5	5	36.4	5.1	2.9	Pas.	1	17	1912	South Pittsburg, Tenn.	Chattanooga, Tenn.
10502	.....	St. s.	Greylock	87	59	79.5	21.7	6.4	Frt.	5	.....	1866	Port Richmond, N. Y.	Perth Amboy, N. J.
86140	.....	St. s.	GRIFFIN	1,879	1,526	266.0	38.2	10.6	Frt.	19	900	1891	Cleveland, Ohio	Duluth, Minn.
107504	.....	St. s.	[4] Griswold	133	91	92.2	25.0	7.0	Pas.	10	200	1899	Albany, N. Y.	Boston, Mass.
208840	.....	Ga. s.	Griswold	22	16	54.0	13.1	5.0	Pas.	2	90	1911	West Mystic, Conn.	New London, Conn.
209663	.....	Ga. s.	Grizzly	28	19	55.0	14.7	5.2	Fsh.	1	55	1912	Friday Harbor, Wash.	Pt. Townsend, Wash.
209070	.....	Ga. s.	GRIZZLY BEAR	7	6	28.4	9.2	3.5	Pas.	1	20	1911	St. Louis, Mo.	St. Louis, Mo.
200243	.....	*Ga. p.	[5] Gros Ventre	97	97	122.0	28.0	3.4	Pas.	4	.....	1903	Chamberlain, S. Dak.	Sioux City, Iowa.
85874	.....	St. s.	Grover Cleveland	136	80	117.1	27.7	7.1	Pas.	10	300	1884	New Orleans, La.	New Orleans, La.
205618	.....	St. s.	GROVER CLEVELAND	59	40	63.0	16.1	7.6	Pas.	19	150	1908	Buffalo, N. Y.	Buffalo, N. Y.
85940	.....	Ga. s.	Growler	9	8	31.2	14.1	3.4	Msc.	1	.....	1886	Bayshore, N. Y.	Patchogue, N. Y.
205014	.....	Ga. s.	Grubstake	14	8	38.0	11.6	3.6	Pas.	0	12	1908	Seattle, Wash.	Pt. Townsend, Wash.
206598	.....	Ga. s.	Grubstake II	14	9	44.0	12.0	3.0	Fsh.	1	20	1909	.....do.....	Do.
130494	.....	St. s.	[6] Gryphon	28	19	82.4	9.6	7.0	Pas.	3	.....	1890	Poughkeepsie, N. Y.	Albany, N. Y.
86581	K. R. C. N.	St. s.	Gualala	225	158	123.0	30.0	9.5	Frt.	16	200	1901	Alameda, Cal.	San Francisco, Cal.
208031	.....	St. s.	Guardian	124	84	100.4	20.0	10.0	Pol.	11	500	1896	Boston, Mass.	Boston, Mass.
86566	.....	St. s.	Guarina	80	54	76.0	21.7	6.7	Tow.	16	.....	1901	Brooklyn, N. Y.	New York, N. Y.
86409	.....	Ga. s.	Guess	14	10	37.4	12.6	5.0	Oys.	3	.....	1898	Stratford, Conn.	Bridgeport, Conn.
203957	.....	Ga. s.	Guess	6	5	31.3	11.2	3.3	Pas.	2	12	1894	Sandusky, Ohio	Sandusky, Ohio.
208833	.....	Ga. s.	Guess	8	7	31.2	10.4	3.9	Tow.	1	30	1911	Holland, Mich.	Grand Haven, Mich.
106424	.....	St. s.	[7] Guide	73	46	100.0	23.6	5.1	Pas.	6	64	1885	Oswego, N. Y.	Elizabeth City, N. C.
204934	.....	Ga. s.	Guide	13	9	37.6	10.3	4.4	Tow.	1	50	1900	San Francisco, Cal.	San Francisco, Cal.
211295	.....	Ga. s.	Guide	15	10	38.4	12.0	4.3	Fsh.	6	20	1913	Tacoma, Wash.	Tacoma, Wash.
15362	.....	St. s.	[8] Guiding Star	29	14	61.0	13.3	5.5	Tow.	4	.....	1868	Philadelphia, Pa.	New York, N. Y.
86490	.....	St. s.	Guiding Star	105	71	80.3	21.1	9.6	Pas.	6	225	1899	Noank, Conn.	Do.
86427	.....	Ga. s.	Guilford	15	15	44.5	15.3	3.6	Frt.	1	.....	1896	Pocomoke City, Md.	Norfolk, Va.
205901	K. W. S. P.	St. y.	[9] GUINEVERE	499	296	171.2	32.5	18.7	Yct.	33	750	1908	Boston, Mass.	New York, N. Y.
206027	.....	Ga. s.	Gulon	6	6	33.0	8.8	2.8	Msc.	1	10	1909	Smyrna, N. C.	Beaufort, N. C.
210514	L. C. N. R.	St. s.	GULFOIL ⊙	5,188	3,202	383.0	51.2	30.1	Frt.	44	2,500	1912	Camden, N. J.	Port Arthur, Tex.
86656	K. S. F. W.	St. s.	GULFPORT	224	152	102.0	24.0	11.7	Tow.	8	500	1903	Philadelphia, Pa.	Gulfport, Miss.
86493	.....	St. s.	Gull	24	16	54.1	13.0	6.0	Fsh.	3	.....	1900	Lorain, Ohio	Cleveland, Ohio.
211267	L. C. W. V.	Ga. y.	Gulma	50	44	70.1	18.5	7.2	Yct.	4	36	1913	Boston, Mass.	Newark, N. J.
86236	.....	St. s.	Gunderson Bros.	46	23	75.0	13.9	7.6	Fsh.	6	.....	1892	Sheboygan, Wis.	Chicago, Ill.
86674	.....	*St. p.	Guntersville	204	204	140.0	28.0	4.0	Pas.	21	.....	1903	Jeffersonville, Ind.	Nashville, Tenn.
85556	.....	Ga. s.	Gussie	12	10	39.5	13.7	3.3	Pas.	1	.....	1865	New York, N. Y.	New York, N. Y.
157508	.....	St. s.	[10] Gussie Brown	119	86	84.5	22.5	6.1	Pas.	11	300	1898	San Francisco, Cal.	Nome, Alaska.

[1] Formerly ga. y. Augusta.
[2] Formerly st. p. {a Star of the East. b Sagadahoc.
[3] Formerly st. y. Ridgemont.
[4] Formerly st. s. Alice May.
[5] Formerly *ga. p. J. H. Keene.
[6] Formerly st. y. No. 12.
[7] Formerly st. y. Aida.
[8] Formerly st. s. Le Fayette Markle.
[9] Formerly st. y. Visitor II.
[10] Formerly st. s. Dawson City.

MERCHANT STEAM VESSELS OF THE UNITED STATES—Continued.

Official No.	Signal letters.	Rig.	Name of vessel.	Gross tonnage.	Net tonnage.	Length.	Breadth.	Depth.	Service.	Crew.	Indicated horsepower.	When built.	Where built.	Home port (where permanent document issues).
						Feet.	*Feet.*	*Feet.*						
86626	.....	Ga. s.	Gussie L	14	10	49.9	12.1	4.0	Fsh.	2	.....	1902	Fairhaven, Wash	Wrangell, Alaska.
211229	.....	Ga. s.	Gussie L	18	16	35.7	13.3	5.7	Pas.	3	40	1913	Newark, N. J	Newark, N. J.
202297	.....	Ga. s.	Gussie M	14	14	35.0	12.5	4.9	Msc.	1	25	1905	San Pedro, Cal	Los Angeles, Cal.
209003	.....	Ga. s.	Gussie M	11	8	39.0	11.1	4.3	Pas.	0	40	1911	San Francisco, Cal	San Francisco, Cal.
86114	.....	Ga. s.	Gussie B. Spalding	6	5	31.0	12.2	4.0	Frt.	1	.....	1890	Patchogue, N. Y	Patchogue, N. Y.
207897	.....	Ga. s.	Guy H	8	5	26.0	8.5	2.0	Pas.	1	10	1908	Cedarville, Mich	Marquette, Mich.
86539	.....	Ga. s.	Guyasuta	9	9	35.0	13.5	4.6	Fsh.	4	.....	1900	Atlantic City, N. J	Somers Point, N. J.
86575	.....	St. s.	Guy C. Major	174	118	96.7	28.3	9.9	Frt.	45	95	1901	Newburgh, N. Y	New York, N. Y.
86550	.....	Ga. s.	Guy R. Francis	11	8	33.2	11.4	5.7	Pas.	2	.....	1901	Bristol, Me	Boston, Mass.
206456	.....	Ga. s.	Gwa-go-li	12	11	36.8	10.4	4.0	Pas.	2	16	1903	West De Pere, Wis	Milwaukee, Wis.
204294	K. W. F. L.	St. s.	GWALIA	415	282	130.0	27.5	15.9	Tow.	13	900	1907	Philadelphia, Pa	Boston, Mass.
203834	.....	Ga. s.	Gwendolyn	15	10	44.7	10.3	4.8	Frt.	1	45	1903	Vallejo, Cal	San Francisco, Cal.
86617	.....	St. s.	Gwylan	43	29	56.5	17.3	6.0	Tow.	6	132	1902	Tacoma, Wash	Pt. Townsend, Wash.
86365	.....	St. s.	GWYNEDD	115	78	88.2	19.0	10.2	Tow.	5	325	1896	Philadelphia, Pa	Philadelphia, Pa.
86216	K. M. R. G.	Ga. s.	Gyda	25	12	64.8	12.7	6.1	Yct.	3	.....	1892	Boston, Mass	Boston, Mass.
209186	.....	*Ga. p.	Gypsey	10	8	42.0	9.6	2.6	Tow.	2	20	1911	Keokuk, Iowa	Burlington, Iowa.
204544	.....	Ga. s.	Gypsie No. 2	10	10	45.0	8.0	3.0	Pas.	3	24	1906	Cincinnati, Ohio	Paducah, Ky.
86037	.....	St. s.	Gypsum	81	40	76.0	22.5	8.3	Frt.	5	.....	1889	Perth Amboy, N. J	New York, N. Y.
86039	.....	St. s.	Gypsum	141	111	94.3	17.8	9.6	Cnl.	3	75	1889	Lockport, N. Y	Do.
203583	K. V. Q. H.	St. s.	GYPSUM KING	581	331	151.9	29.6	18.2	Tow.	19	1,100	1906	Port Richmond, N. Y	Do.
85848	.....	St. s.	Gypsy	57	45	82.7	16.5	7.0	Pas.	4	85	1884	Mystic River, Conn	Newport, R. I.
86404	.....	Ga. s.	Gypsy	10	7	41.2	15.4	3.2	Frt.	0	.....	1897	Fowl River, Ala	Galveston, Tex.
86526	.....	Ga. y.	Gypsy	20	12	46.6	14.0	5.4	Yct.	2	.....	1900	Atlantic City, N. J	Somers Point, N. J.
205572	.....	*Ga. p.	Gypsy	8	8	54.0	9.9	2.2	Pas.	1	10	1906	Barfield, Ark	Memphis, Tenn.
209108	.....	Ga. s.	Gypsy	68	61	62.0	15.8	6.2	Pas.	3	75	1911	Saugatuck, Mich	Grand Haven, Mich.
210502	.....	Ga. y.	Gypsy	22	19	35.7	9.8	2.0	Yct.	1	20	1900	Oden, Mich	Oden, Mich.
210535	.....	Ga. y.	Gypsy	22	17	57.5	10.2	5.5	Yct.	2	60	1912	Neponset, Mass	Barnstable, Mass.
211337	.....	*Ga. p.	Gypsy	7	7	62.0	11.6	2.1	Tow.	3	32	1913	Island Creek, Ala	Chattanooga, Tenn.
86668	.....	Ga. s.	Gypsy Maid	9	9	32.7	12.6	6.0	Fsh.	2	.....	1903	Monument Beach, Mass.	Nantucket, Mass.
209135	.....	*Ga. p.	Gypsy Queen	9	9	49.6	11.0	2.8	Frt.	1	25	1911	Evansville, Ind	Evansville, Ind.
			H.											
95226	.....	St. s.	H. Chapel	23	11	54.2	15.6	5.8	Tow.	2	.....	1873	Philadelphia, Pa	Portland, Me.
205145	.....	St. s.	H. DAHLKE	620	409	152.0	34.6	10.6	Msc.	9	450	1908	Manitowoc, Wis	Chicago, Ill.
96548	.....	St. s.	H. EWIG	62	42	70.5	16.5	8.7	Fsh.	6	.....	1901	Ferrysburg, Mich	Milwaukee, Wis.
100464	.....	St. s.	[1]H. H	36	36	82.8	15.2	4.0	Tow.	8	.....	1890	Evansville, Ind	Wheeling, W. Va.
96006	.....	St. s.	H. Houghten	210	151	126.0	27.0	8.2	Frt.	11	250	1889	West Bay City, Mich	Detroit, Mich.
204870	.....	*St. p.	H. J	15	15	45.7	14.7	3.0	Tow.	3	.....	1907	Plaquemine, La	Brashear, La.
130426	.....	St. s.	[2]H. A. Baxter	87	43	82.2	19.5	9.5	Tow.	6	.....	1889	Milford, Del	Mobile, Ala.
106555	.....	St. s.	[3]H. A. Campaigno	18	9	52.6	13.0	6.0	Tow.	3	.....	1888	Tonawanda, N. Y	Buffalo, N. Y.
207824	.....	Ga. s.	H. A. Deery	24	18	49.7	16.8	5.2	Frt.	2	25	1910	Charleston, S. C	Charleston, S. C.
96459	.....	St. s.	H. A. Meldrum	68	47	71.0	20.3	7.6	Tow.	4	.....	1899	Buffalo, N. Y	Duluth, Minn.
95017	.....	Ga. s.	H. A. Russell	11	9	38.5	13.2	5.5	Frt.	1	.....	1869	Rockland, Me	Lubec, Me.
209193	.....	*Ga. p.	H. A. Waddell	10	10	58.7	12.8	2.3	Tow.	1	40	1911	Gibson, La	Brashear, La.
96005	.....	St. s.	H. B. Abbott	56	28	65.0	16.6	9.4	Tow.	5	.....	1889	Buffalo, N. Y	Duluth, Minn.
207890	.....	Ga. s.	H. B. Burger, jr	14	14	46.0	11.0	4.8	Pas.	2	40	1910	Manitowoc, Wis	Marquette, Mich.
96663	.....	St. s.	H. B. HAWGOOD	4,655	3,386	414.0	50.0	28.0	Frt.	23	1,500	1903	Lorain, Ohio	Cleveland, Ohio.
207216	.....	Ga. s.	H. B. Jones	33	23	48.0	14.0	6.5	Fsh.	4	50	1910	Seattle, Wash	Pt. Townsend, Wash.
206030	.....	St. s.	H. B. KENNEDY	499	216	179.2	28.1	11.3	Pas.	15	2,000	1909	Portland, Oreg	Do.
96345	.....	St. s.	H. B. Moore, jr	52	35	60.0	18.1	7.5	Tow.	5	110	1896	Tottenville, N. Y	New York N. Y.
96477	.....	St. p.	H. B. PLANT	189	70	125.5	21.7	7.4	Pas.	22	440	1899	Jacksonville, Fla	Tampa, Fla.
96030	.....	St. s.	H. B. Rawson	54	37	71.0	17.6	7.0	Tow.	5	275	1889	Tottenville, N. Y	New York, N. Y.
211024	.....	St. s.	H. B. Turner	24	13	64.0	11.0	4.0	Tow.	4	.....	1913	Newbern, N. C	Newbern, N. C.
96307	.....	*St. p.	H. C. Brockman	75	75	90.6	22.6	3.8	Tow.	10	.....	1895	Rock Island, Ill	Memphis, Tenn.
208684	.....	*Ga. p.	H. C. Glvan	14	10	55.0	16.5	1.8	Fer.	2	8	1911	Bullrun, Tenn	Nashville, Tenn.
209154	.....	Ga. s.	H. C. Lowery	8	5	42.1	10.4	3.2	Frt.	2	15	1911	Tilghmans, Md	Baltimore, Md.
96485	.....	Ga. s.	H. C. Price	11	10	37.4	15.8	4.0	Frt.	1	.....	1900	Patchogue, N. Y	Bridgeport, Conn.
126376	K. D. M. B.	St. s.	[4]H. C. Rowe & Co	500	340	144.8	28.4	10.0	Oys.	12	500	1886	Port Jefferson, N. Y	New Haven, Conn.
201238	.....	St. p.	H. C. Scott	59	37	76.0	16.5	4.0	Tow.	4	30	1904	Omro, Wis	Milwaukee, Wis.
206912	.....	St. s.	H. C. Splane	34	23	47.6	15.5	6.7	Tow.	2	80	1909	Boston, Mass	Boston, Mass.
209384	.....	St. s.	H. C. Whiteman	70	70	115.4	21.0	4.4	Tow.	9	185	1908	Crescent, La	New Orleans, La.
207440	.....	St. s.	H. C. Wild	46	31	66.8	16.4	8.5	Tow.	8	300	1910	Chicago, Ill	Chicago, Ill.
95285	.....	St. s.	H. D. Coffinberry	778	509	191.4	33.5	13.4	Frt.	10	625	1874	East Saginaw, Mich	Cleveland, Ohio.
204258	.....	Ga. s.	H. D. Marks	14	9	44.0	14.8	3.1	Frt.	3	.....	1907	Apalachicola, Fla	Apalachicola, Fla.
96335	.....	St. s.	H. D. Mould	49	33	67.0	18.0	7.0	Tow.	4	.....	1896	Athens, N. Y	Albany, N. Y.
96223	.....	St. s.	H. E. Hamlin	43	21	71.1	17.7	6.3	Fsh.	18	.....	1893	Bath, Me	Newport, R. I.
208415	.....	Ga. s.	H. E. Molen	8	5	42.1	9.3	3.0	Pas.	1	20	1908	San Francisco, Cal	San Francisco, Cal.
209071	.....	*St. p.	H. E. Myrtle	47	47	104.1	19.6	3.2	Pas.	13	90	1911	Hermann, Mo	St. Louis, Mo.
96230	.....	St. s.	H. E. Runnels	889	629	178.0	35.0	13.2	Frt.	14	375	1893	Port Huron, Mich	Buffalo, N. Y.
96475	.....	*St. p.	H. E. Wright	583	536	182.1	37.6	6.5	Frt.	14	180	1899	Stockton Cal	San Francisco, Cal.
95803	K. C. M. V.	St. s.	*H. F. Dimock*	2,625	1,786	271.8	41.6	19.2	Frt.	26	2,000	1884	Philadelphia, Pa	Boston, Mass.
96007	.....	Ga. s.	H. F. Hilderbrandt	5	5	28.7	12.9	3.3	Pas.	1	.....	1887	Patchogue, N. Y	Patchogue, N. Y.
95085	.....	St. s.	H. G. Brooks	20	14	57.7	14.0	5.8	Fsh.	4	.....	1888	Buffalo, N. Y	Port Huron, Mich.
96692	K. S. N. H.	St. s.	H. G. DALTON	1,614	919	255.0	41.0	18.0	Frt.	18	900	1903	West Superior, Wis	Duluth, Minn.
95168	.....	St. s.	*H. G. Tisdale*	81	40	94.0	18.3	8.7	Tow.	6	.....	1872	Philadelphia, Pa	Plattsburg, N. Y.

[1] Formerly st. s. Ingleside.
[2] Formerly st. s. Nath'l P. Doane.
[3] Formerly st. s. Albert Little.
[4] Formerly st. s. {a City of Bridgeport. b Rosalie.

MERCHANT STEAM VESSELS OF THE UNITED STATES—Continued.

Official No.	Signal letters.	Rig.	Name of vessel.	Gross tonnage.	Net tonnage.	Length.	Breadth.	Depth.	Service.	Crew.	Indicated horsepower.	When built.	Where built.	Home port (where permanent document issues).
						Feet.	*Feet.*	*Feet.*						
11999	.....	St. s.	H. H. Buhne	97	97	95.5	23.0	10.9	Tow.	5	.....	1869	San Francisco, Cal.	Eureka, Cal.
95623	.....	St. s.	H. H. Newkirk	27	18	47.0	14.4	6.4	Tow.	3	.....	1880	Poughkeepsie, N. Y.	New York, N. Y.
96423	.....	*St. p.	H. J. Corcoran	1,016	885	221.1	46.0	8.0	Frt.	24	500	1898	Stockton, Cal.	San Francisco, Cal.
205332	.....	Ga. s.	H. J. Davis	45	32	65.6	17.6	4.6	Frt.	5	40	1908	Sebewaing, Mich.	Marquette, Mich.
96582	.....	St. s.	H. J. DORNBOS	44	30	63.6	15.0	7.8	Fsh.	5	.....	1901	Ferrysburg, Mich.	Grand Haven, Mich.
202333	.....	Ga. s.	H. J. Richter	7	7	30.0	8.0	3.0	Msc.	1	10	1904	Metropolis, Ill.	Paducah, Ky.
204066	.....	Ga. s.	H. L. Covington	12	11	39.4	13.0	3.3	Frt.	2	16	1906	Apalachicola, Fla.	Apalachicola, Fla.
205972	.....	Ga. s.	H. L. Dickson	7	5	32.0	7.0	2.9	Pas.	1	12	1909	Memphis, Tenn.	Memphis, Tenn.
208241	.....	Ga. s.	H. L. N.	14	9	48.6	13.6	3.3	Frt.	1	.....	1910	Vanceboro, N. C.	Newbern, N. C.
95927	.....	Ga. s.	H. L. Tall	10	9	51.0	13.0	3.6	Frt.	2	.....	1887	Somerset County, Md.	Baltimore, Md.
206282	.....	Ga. s.	H. M. Champlon	13	11	46.4	11.0	4.2	Pas.	1	25	1909	Boston, Mass.	Newport, R. I.
95868	.....	St. s.	H. M. Van Ells	28	19	55.4	13.0	5.9	Fsh.	4	.....	1885	Sheboygan, Wis.	Port Huron, Mich.
96039	K. H. C. D.	St. s.	*H. M. Whitney*	2,706	1,790	271.8	43.0	10.2	Frt.	27	2,800	1890	Philadelphia, Pa.	Boston, Mass.
15450	.....	St. s.	[1] H. N. Jex	420	301	169.4	26.5	10.3	Frt.	5	.....	1868	Cleveland, Ohio	Toledo, Ohio.
96575	.....	St. s.	H. O. Warren	26	17	51.0	10.6	5.6	Tow.	3	.....	1898	Oshkosh, Wis.	Milwaukee, Wis.
96269	.....	St. s.	H. P. Bigelow	46	37	67.0	14.3	8.5	Pas.	4	.....	1893	Baldwinsville, N. Y.	Ogdensburg, N. Y.
203980	.....	St. s.	H. P. MCINTOSH	6,765	5,371	520.0	54.0	26.2	Frt.	24	2,000	1907	West Bay City, Mich.	Cleveland, Ohio.
204664	.....	St. s.	H. P. BOPE ⊙	5,750	4,422	540.0	56.0	30.0	Frt.	21	2,200	1907	Superior, Wis.	Do.
208323	.....	*St. p.	H. S. Chamberlain	99	99	135.5	25.5	3.5	Tow.	10	250	1911	Jeffersonville, Ind.	Chattanooga, Tenn.
95831	.....	St. s.	H. S. Lockwood	52	26	69.0	20.5	6.0	Oys.	6	.....	1884	South Norwalk, Conn.	Bridgeport, Conn.
96193	.....	Ga. s.	H. S. Morgan	19	11	50.8	16.1	4.4	Frt.	2	.....	1892	Rockhall, Md.	Newport News, Va.
95942	.....	St. s.	H. S. Nichols	77	34	74.6	20.0	9.1	Tow.	5	.....	1888	Athens, N. Y.	Gloucester, Mass.
95836	K. D. C. L.	St. s.	H. S. Pickands	625	505	181.4	32.5	13.4	Pas.	13	500	1884	Grand Haven, Mich.	Cleveland, Ohio.
96136	.....	St. s.	*H. M. C. Smith*	98	49	81.5	19.5	8.6	Tow.	5	.....	1891	Camden, N. J.	Jacksonville, Fla.
96029	.....	St. p.	Haarlaem	382	298	123.5	31.2	10.5	Fer.	5	348	1889	Greenpoint, N. Y.	New York, N. Y.
206753	.....	Ga. s.	Haasey	8	6	35.0	10.0	4.6	Pas.	1	18	1909	Green Cove Springs, Fla.	Jacksonville, Fla.
11653	.....	St. s.	Hackensack	124	88	90.0	22.5	7.8	Frt.	6	106	1863	Belleville, N. J.	Baltimore, Md.
96537	.....	Ga. s.	Haddie Blanch	15	12	46.4	14.2	3.5	Frt.	3	.....	1901	Southport, N. C.	Charleston, S. C.
204858	K. W. M. C.	Ga. y.	Haida	112	104	83.6	24.9	10.5	Yct.	13	150	1908	New York, N. Y.	Cincinnati, Ohio.
95811	.....	St. s.	Haidee	17	9	46.2	14.0	5.1	Tow.	2	.....	1884	Freeport, Mo.	Machias, Me.
200706	.....	St. s.	Hainesport	67	46	72.0	18.4	8.0	Tow.	4	120	1904	Madison, Md.	Camden, N. J.
96517	.....	Ga. s.	Hal	7	5	36.5	8.5	3.5	Frt.	1	.....	1900	Rainier, Oreg.	Astoria, Oreg.
207724	.....	Ga. s.	Halcina	11	8	49.0	9.6	3.2	Fsh.	1	20	1910	Seattle, Wash.	Port Townsend, Wash.
96128	.....	Ga. s.	Halcyon	6	6	27.8	11.0	4.8	Msc.	2	.....	1887	Newport, R. I.	Newport, R. I.
130230	.....	St. s.	[2] Halcyon	52	39	100.0	13.0	6.5	Msc.	7	.....	1882	Poughkeepsie, N. Y.	New York, N. Y.
140095	.....	St. s.	[3] Halcyon	89	44	109.3	16.5	8.0	Yct.	5	.....	1875	Brooklyn, N. Y.	Do.
203973	K. W. B. F.	St. y.	HALCYON	161	109	125.5	18.3	11.1	Yct.	12	.....	1907	New York, N. Y.	Detroit, Mich.
205967	.....	Ga. s.	Halcyon	32	22	64.5	15.4	5.9	Pas.	1	75	1908	Dockton, Wash.	Pt. Townsend, Wash.
207419	.....	Ga. y.	Halcyon	18	16	44.0	11.2	4.6	Yct.	2	50	1910	New York, N. Y.	Hartford, Conn.
211307	L. D. B. J.	Ga. y.	Halcyon	89	85	73.7	21.0	8.4	Yct.	6	60	1913	Marblehead, Mass.	Marblehead, Mass.
96682	.....	Ga. s.	Halcyone	10	10	44.0	12.8	2.7	Msc.	2	.....	1903	Morehead City, N. C.	Newport News, Va.
96583	.....	*St. p.	Hale	53	47	94.6	20.4	3.4	Pas.	10	.....	1901	Harvey, La.	New Orleans, La.
3713	.....	Ga. y.	[4] Half Moon	18	15	48.0	13.5	6.8	Yct.	3	.....	1897	East Boothbay, Me.	New York, N. Y.
209835	L. C. J. P.	Ga. y.	Half Moon	18	18	40.0	11.0	5.8	Yct.	1	25	1912	East Greenwich, R. I.	Providence, R. I.
208164	.....	Ga. s.	Halifax	21	20	43.5	13.1	3.0	Pas.	2	20	1910	Daytona, Fla.	Key West, Fla.
207911	.....	Ga. s.	Halioils	9	6	35.8	8.6	3.8	Pas.	1	15	1910	Holly Beach, N. J.	Somers Point, N. J.
96450	.....	Ga. s.	Halka	10	10	34.0	11.8	5.7	Fsh.	1	.....	1899	Cushing, Me.	St. George, Me.
208237	.....	Ga. s.	Halley's	12	8	38.0	10.7	4.0	Fsh.	1	8	1910	Wrangell, Alaska	Warngell, Alaska.
96148	.....	St. s.	HAMBURG	1,266	833	219.2	40.2	16.7	Fer.	7	750	1891	Newburgh, N. Y.	New York, N. Y.
200449	.....	St. s.	[5] Hamburg-American Line No. 2.	52	35	60.0	17.8	7.6	Tow.	5	.....	1903	Tottenville, N. Y.	Do.
211187	.....	St. s.	HAMBURG - AMERICAN LINE No. 3.	284	193	111.8	27.6	14.4	Frt.	8	1,100	1913	Port Richmond, N. Y.	Do.
11456	.....	St. p.	Hamilton	584	391	153.2	33.0	11.9	Fer.	8	325	1862	Brooklyn, N. Y.	Do.
95829	.....	St. s.	*Hamilton*	341	300	131.1	25.2	6.6	Pas.	8	90	1884	Wilmington, Del.	Elizabeth City, N. C.
96439	K. N. W. T.	St. s.	HAMILTON ⊙	3,723	2,430	351.8	42.0	17.0	Pas.	65	3,500	1899	Chester, Pa.	New York, N. Y.
200582	.....	St. s.	Hamilton	64	43	74.0	17.2	8.2	Tow.	9	200	1904	Baltimore, Md.	Baltimore, Md.
203164	.....	Ga. s.	Hamilton	10	5	51.0	11.0	4.1	Oys.	2	10	1906	Tappahannock, Va.	Tappahannock, Va.
96171	.....	St. s.	Hamilton A. Mathes	48	24	62.0	17.8	7.3	Tow.	4	.....	1892	Boston, Mass.	Boston, Mass.
96069	.....	Ga. s.	Hamlet	13	9	56.0	14.5	3.3	Frt.	1	.....	1890	Fishing Island, Md.	Elizabeth City, N. C.
203719	.....	St. s.	HAMMONTON	764	519	141.0	38.1	13.2	Fer.	8	1,000	1906	Camden, N. J.	Camden, N. J.
200327	.....	Ga. s.	[6] Hampton	28	21	55.4	16.8	4.6	Oys.	2	30	1903	Stratford, Conn.	Greenport, N. Y.
202061	.....	St. s.	[7] Hampton	48	17	63.0	19.3	8.2	Tow.	6	150	1905	Turkey Island, Va.	Philadelphia, Pa.
96321	.....	St. s.	HAMPTON ROADS	450	268	150.0	25.0	12.0	Pas.	12	750	1896	Wilmington, Del.	New York, N. Y.
96538	K. Q. N. W.	St. s.	Hanalei ⊙	666	502	174.5	36.0	13.0	Pas.	28	423	1901	Alameda, Cal.	Los Angeles, Cal.
96687	.....	Ga. s.	Handy	12	10	40.0	13.7	4.0	Fsh.	2	.....	1901	Menominee, Mich.	Port Huron, Mich.
207980	.....	Ga. s.	Hanna	17	11	41.7	12.5	5.6	Fsh.	4	30	1910	Seattle, Wash.	Pt. Townsend, Wash.
96428	.....	*St. p.	Hannah	1,130	588	222.8	42.0	6.2	Pas.	50	1,000	1898	Unalaska, Alaska	St. Michael, Alaska.
96008	.....	Ga. s.	Hannah B	5	5	25.5	11.5	4.0	Msc.	1	.....	1883	Hyannis, Mass.	Newport, R. I.
208772	.....	Ga. s.	Hannah B	10	9	27.9	8.3	3.3	Fsh.	3	7	1903	Northport, Mich.	Grand Haven, Mich.
206617	.....	Ga. s.	Hannah T	9	7	28.0	9.3	3.4	Fsh.	1	12	1907	Muskegon, Mich.	Do.
96542	.....	St. s.	Hannah A. Lennen	136	88	125.0	22.0	9.0	Fsh.	23	.....	1901	Pocomoke City, Md.	Cape Charles, Va.
202644	.....	*Ga. p.	Hanover	37	37	68.0	14.3	3.0	Pas.	6	.....	1905	Madison, Ind.	Louisville, Ky.

[1] Formerly st. s. { *a* Lawrence. *b* Frontenac.

[2] Formerly st. y. { *a* Naja. *b* Edith. *c* Eugenie.

[3] Formerly { *a* sch. Lookout. *b* U. S. Fish Commission sch. Alcyon.

[4] Formerly sch. y. Brynlys.

[5] Formerly st. s. Frank Steers.

[6] Formerly ga. s. Edw. F. Leeds.

[7] Formerly st. s. Mary Lee.

MERCHANT STEAM VESSELS OF THE UNITED STATES—Continued.

Official No.	Signal letters.	Rig.	Name of vessel.	Gross tonnage.	Net tonnage.	Length.	Breadth.	Depth.	Service.	Crew.	Indicated horsepower.	When built.	Where built.	Home port (where permanent document issues).
						Feet.	*Feet.*	*Feet.*						
95765		St. s.	Hanson H. Keys	28	14	59.5	14.5	6.3	Pas.	4	.....	1883	Baltimore, Md	Baltimore, Md.
155330		St. s.	[1] Happy	19	13	52.3	13.8	5.2	Tow.	3	.....	1898	Athens, N. Y	New York, N. Y.
202666		St. y.	Happy Days	43	40	65.0	12.8	3.8	Yct.	5	.....	1905	Croton, N. Y	Georgetown, S. C.
202244		St. s.	Happy Home	14	9	42.5	14.0	3.6	Tow.	2	.....	1905	Raber, Mich	Marquette, Mich.
95000		St. s.	*Harbinger*	54	39	105.2	19.6	4.2	Pas.	4	.....	1869	Baltimore, Md	Elizabeth City, N. C.
211160		St. s.	Harbinger	33	23	56.0	18.0	3.0	Pld.	5	25	1913	Erie, Pa	Erie, Pa.
96652		*St. p.	Harbor Belle	179	117	98.8	20.5	4.5	Pas.	6	.....	1902	Aberdeen, Wash	Pt. Townsend, Wash.
207397		*St. p.	Harbor Queen	126	70	86.2	20.9	4.8	Frt.	3	125	1910	.....do	Do.
95456		*St. p.	Hard Cash	248	248	170.0	35.0	5.0	Pas.	16	290	1876	Pittsburgh, Pa	Mobile, Ala.
204176		Ga. s.	Harder	12	8	36.2	10.9	3.6	Frt.	2	.....	1907	Ballard, Wash	Pt. Townsend, Wash.
201379		Ga. s.	Hard Times	7	7	37.0	13.0	2.6	Fsh.	2	.....	1904	Matagorda, Tex	Eagle Pass, Tex.
130851		*St. p.	[2] Hardwood	80	80	102.0	23.0	4.0	Pas.	17	.....	1900	Lyons, Iowa	Evansville, Ind.
86415		St. s.	[3] Hardy	429	289	158.5	34.0	11.4	Pas.	18	.....	1898	San Francisco, Cal	San Francisco, Cal.
135996		St. s.	[4] *Harford*	59	29	73.5	18.0	7.0	Tow.	5	.....	1881	Camden, N. J	Philadelphia, Pa.
106720		St. s.	[5] Harlem	26	13	43.0	13.5	6.5	Tow.	2	.....	1890	Buffalo, N. Y	Buffalo, N. Y.
90019		St. s.	Harlem River	28	17	53.9	13.2	5.8	Pas.	4	.....	1889	Brooklyn, N. Y	New York, N. Y.
96167		St. s.	Harlem River No. 1	50	30	64.3	16.2	6.8	Pas.	4	.....	1892	New York, N. Y	Do.
96352		St. s.	Harlem River No. 2	49	33	62.6	16.7	7.4	Pas.	4	.....	1896	.....do	Do.
96540		St. s.	Harlem River No. 3	63	43	67.3	16.5	7.8	Pas.	4	.....	1901	.....do	Do.
140490		St. s.	[6] Harlem River No. 4	57	39	65.6	17.4	7.7	Tow.	4	.....	1881	Lyndhurst, N. J	Do.
150537		St. s.	[7] Harlow	575	482	193.7	35.0	10.6	Frt.	10	536	1891	Green Bay, Wis	Detroit, Mich.
201633		Ga. s.	Harmanson	10	9	40.0	17.0	3.9	Msc.	1	.....	1904	Pocomoke City, Md	Cape Charles, Va.
201429		Ga. s.	Harmony	7	7	33.0	10.0	5.4	Fsh.	1	.....	1901	Gouldsboro, Me	Portland, Me.
95501		St. s.	Harold	34	17	58.7	15.7	6.5	Tow.	4	.....	1877	Fall River, Mass	Savannah, Ga.
95988	K. R. J. L.	St. s.	Harold	186	93	106.3	24.2	12.5	Tow.	9	600	1889	New London, Conn	New London, Conn.
96295		St. s.	Harold	19	9	51.9	13.4	4.6	Tow.	2	.....	1895	Brunswick, Me	Portland, Me.
115830		St. s.	[8] Harold	15	7	41.3	12.2	6.0	Tow.	2	.....	1882	Buffalo, N. Y	Buffalo, N. Y.
201926		Ga. s.	Harold	13	8	40.3	13.6	5.3	Frt.	1	.....	1905	East Machias, Me	Lubec, Me.
203769		Ga. s.	Harold	22	17	62.0	16.3	5.5	Fsh.	6	20	1906	Atlantic City, N. J	Somers Point, N. J.
205980		Ga. s.	Harold	9	8	34.6	10.0	3.3	Fsh.	1	20	1904	Bay City, Mich	Grand Haven, Mich.
207870		Ga. s.	Harold	11	10	30.0	8.8	3.6	Fsh.	4	14	1907	Sturgeon Bay, Wis	Gloucester, Mass.
210503		Ga. s.	Harold	12	11	30.2	9.3	3.6	Fsh.	2	12	1911	South Manitou Isl., Mich	Grand Haven, Mich.
204450		Ga. s.	Harold B	9	7	30.0	9.1	3.8	Fsh.	2	.....	1902	Ludington, Mich	Do.
206950		St. s.	Harold B	11	7	39.0	11.0	5.0	Fsh.	1	17	1909	Camden, Me	Castine, Me.
96677		Ga. s.	Harold C	27	18	45.4	14.0	5.6	Tow.	4	.....	1903	Ballard, Wash	Seattle, Wash.
96529		Ga. s.	Harold Clarke	11	5	43.0	14.7	3.0	Oys.	1	.....	1900	Belhaven, N. C	Newport News, Va.
96569		St. s.	Harold J	33	21	64.0	16.0	7.2	Fsh.	8	.....	1901	Erie, Pa	Erie, Pa.
96081		Ga. s.	Harold K	8	7	33.0	13.1	3.7	Fsh.	1	.....	-1889	Patchogue, N. Y	Patchogue, N. Y.
206051		*Ga. p.	Harold K	9	7	51.7	10.0	2.0	Tow.	3	25	1909	Big Bend, W. Va	Wheeling, W. Va.
209111		Ga. s.	Harold K	13	7	41.7	12.6	4.5	Fsh.	1	24	1911	Lubec, Me	Lubec, Me.
96635		St. s.	HAROLD B. NYE	4,310	3,365	380.0	50.0	28.0	Frt.	21	1,450	1902	Lorain, Ohio	Cleveland, Ohio.
203308		Ga. s.	Harold and Clifford	9	6	39.4	12.6	7.0	Frt.	1	10	1906	Cushing, Me	Boston, Mass.
202923		Ga. s.	Harp	14	11	43.9	13.3	3.2	Fsh.	6	.....	1906	Bridgeport, Conn	Greenport, N. Y.
96183		Ga. y.	Harpoon	28	26	52.1	16.3	7.5	Yct.	3	.....	1891	Salem, Mass	New York, N. Y.
95550		Ga. s.	Harrie M. Young	12	8	37.5	12.7	4.7	Fsh.	2	.....	1879	Kennebunk, Me	Gloucester, Mass.
96043		Ga. s.	Harrie and Georgie	5	5	33.0	11.0	5.8	Fsh.	2	.....	1890	Friendship, Me	SW. Harbor, Me.
77080		St. s.	[9] Harriet	28	17	51.7	13.2	5.5	Tow.	2	.....	1893	Rondout, N. Y	New York, N. Y.
80561		St. s.	[10] Harriet	56	38	67.8	16.5	7.5	Tow.	6	297	1875	Boston, Mass	New London, Conn.
95577		Ga. s.	Harriet	8	8	34.0	13.8	3.6	Fsh.	2	.....	1879	Islip, N. Y	SW. Harbor, Me.
96626		*St. p.	Harriet	159	159	135.0	27.0	4.4	Drg.	7	.....	1902	Parkersburg, W. Va	Pittsburgh, Pa.
96629		Ga. s.	Harriet	16	12	38.0	14.0	5.4	Frt.	1	.....	1902	Milford, Del	Norfolk, Va.
96689		St. s.	HARRIET	55	29	63.0	18.0	7.6	Pas.	6	150	1903	Wilmington, Del	Wilmington, Del.
200753		Ga. s.	Harriet	9	6	29.6	13.2	4.0	Fsh.	2	.....	1904	Noank, Conn	Stonington, Conn.
203004		*St. p.	Harriet	87	87	106.0	25.5	4.0	Tow.	5	175	1906	Wabasha, Minn	Rock Island, Ill.
204598		Ga. s.	Harriet	9	6	34.0	10.2	2.2	Pas.	2	8	1901	Tuckerton, N. J	Somers Point, N. J.
208233		Ga. y.	Harriet H	20	15	50.1	9.8	4.5	Yct.	2	35	1910	Alton, Ill	St. Louis, Mo.
203391		St. s.	Harriet L	28	19	58.0	12.5	6.0	Fsh.	4	60	1906	Pensaukee, Wis	Milwaukee, Wis.
96366		St. s.	Harriet M	11	8	51.3	11.3	3.6	Fsh.	3	.....	1897	Chicago, Ill	Grand Haven, Mich.
204836		Ga. s.	Harriet M	9	6	31.5	8.3	2.8	Fsh.	2	10	1904	Penngrove, N. J	Somers Point, N. J.
90685		Ga. s.	Harriet A. Crie	14	9	37.7	10.7	4.7	Tow.	1	20	1903	South Boston, Mass	Castine, Me.
207594		Ga. s.	Harrigan	7	5	31.0	9.0	3.0	Frt.	1	9	1910	La Conner, Wash	Pt. Townsend, Wash.
96608		Ga. s.	Harrington	14	10	46.8	11.3	4.2	Frt.	1	.....	1902	Warrenton, Oreg	Astoria, Oreg.
95995		Ga. s.	Harris Brothers	25	10	48.8	16.4	3.6	Frt.	2	.....	1889	Key West, Fla	Key West, Fla.
96505		St. s.	HARRISBURG	225	93	88.0	22.0	12.2	Tow.	5	650	1900	Wilmington, Del	New York, N. Y.
96122		St. s.	Harrold	19	10	49.3	13.8	6.0	Tow.	2	.....	1891	Jersey City, N. J	Do.
95509		*St. p.	Harry	37	34	76.0	19.0	4.0	Tow.	5	.....	1878	Franklin, La	Brashear, La.
96187		St. s.	Harry	49	32	73.5	17.8	7.8	Tow.	5	.....	1892	Rondout, N. Y	Albany, N. Y.
96437		Ga. s.	Harry	10	7	42.0	9.0	3.4	Pas.	2	.....	1899	West Seattle, Wash	Pt. Townsend, Wash.
207555		Ga. s.	Harry B. jr	14	10	41.1	14.0	4.3	Frt.	2	.....	1910	Croton on Hudson, N. Y	New York, N. Y.
96390		*St. p.	Harry Brown	604	381	205.0	42.0	5.3	Tow.	50	.....	1898	Pittsburgh, Pa	Pittsburgh, Pa.
202960		St. s.	HARRY COULBY	6,495	4,939	549.0	56.1	32.0	Frt.	25	1,900	1906	Wyandotte, Mich	Oswego, N. Y.
96486		St. s.	Harry Greenwood	27	18	67.0	14.3	5.7	Pas.	4	.....	1900	Scranton, Miss	Mobile, Ala.
208085		*Ga. p.	Harry H	10	10	52.5	10.8	3.1	Tow.	1	20	1910	Tyrone, Ky	Cincinnati, Ohio.

[1] Formerly st. s. {a O. V. Sage. b Tom & Joe.
[2] Formerly *st. p. Neptune.
[3] Formerly st. s. Grace Dollar.
[4] Formerly st. s. Edwin D. Hartley.
[5] Formerly st. s. Adam Homer.
[6] Formerly st. s. Lyndhurst.
[7] Formerly st. s. Preston.
[8] Formerly st. s. Samuel M. Sloan.
[9] Formerly st. s. James J. Sweeney.
[10] Formerly st. s. William Woolley.

MERCHANT STEAM VESSELS OF THE UNITED STATES—Continued.

Official No.	Signal letters.	Rig.	Name of vessel.	Gross tonnage.	Net tonnage.	Length.	Breadth.	Depth.	Service.	Crew.	Indicated horsepower.	When built.	Where built.	Home port (where permanent document issues).
						Feet.	*Feet.*	*Feet.*						
96461	.....	Ga. s.	Harry J	8	5	30.3	11.2	3.8	Frt.	2	.....	1899	Bridgeport, N. J	Camden, N. J.
96302	.....	St. s.	Harry Lee	34	23	74.8	18.6	5.0	Pas.	6	.....	1894	St. Marys, Ga	Jacksonville, Fla.
127448	.....	*St. p.	[1] Harry Lee	200	200	168.2	34.0	5.3	Pas.	20	300	1900	Clarington, Ohio	New York, N. Y.
93008	K. P. Q. T.	St. s.	[2] *Harry Luckenbach* ⊙	2,798	1,799	299.9	40.0	24.5	Frt.	25	1,160	1881	W. Hartlepool, England	Do.
96156	.....	*St. p.	Harry Lynds	27	27	64.0	18.0	3.0	Pas.	3	.....	1892	White Cloud, Kans	St. Joseph, Mo.
207574	.....	*Ga. p.	Harry Mo	11	11	55.0	10.0	2.5	Frt.	2	25	1910	Rome, Ind	Evansville, Ind.
95160	.....	Ga. s.	Harry Mortimer	12	12	37.0	15.0	4.0	Frt.	2	.....	1871	Bayshore, N. Y	Norfolk, Va.
126958	.....	St. s.	[3] Harry Nichols	40	27	54.2	15.2	7.9	Tow.	4	.....	1893	New Baltimore, N. Y	New York, N. Y.
96228	.....	*St. p.	Harry No. 2	48	48	93.0	16.5	3.2	Tow.	3	.....	1893	Pittsburgh, Pa	Pittsburgh, Pa.
201494	.....	Ga. s.	Harry P	9	7	41.0	14.3	3.0	Frt.	3	.....	1904	Slidell, La	New Orleans, La.
95873	.....	St. s.	*Harry Schaubel, jr*	34	17	57.0	14.0	6.6	Tow.	3	.....	1886	Philadelphia, Pa	Philadelphia, Pa.
203737	.....	*Ga. p.	Harry W	7	6	54.8	8.8	1.8	Pas.	1	.....	1906	Grantsville, W. Va	Wheeling, W. Va.
207361	.....	St. s.	HARRY YATES	6,077	4,927	504.0	56.0	26.0	Frt.	22	1,500	1910	St. Clair, Mich	Buffalo, N. Y.
205072	.....	St. s.	HARRY A. BERWIND	6,634	4,927	532.0	58.3	32.0	Frt.	24	1,800	1908	Ecorse, Mich	Duluth, Minn.
96554	.....	St. p.	HARRY B. HOLLINS	1,019	642	180.5	37.3	14.2	Fer.	6	700	1901	Newburgh, N. Y	New York, N. Y.
95721	.....	Ga. s.	Harry C. Brown	18	11	58.6	15.8	4.4	Oys.	2	.....	1882	Crisfield, Md	Cape Charles, Va.
96394	.....	St. s.	Harry C. Lydon	67	19	69.0	18.5	7.2	Tow.	8	.....	1898	Benton Harbor, Mich	Chicago, Ill.
95711	.....	St. s.	Harry E. Packer	1,142	962	225.8	35.2	17.3	Frt.	15	550	1882	Cleveland, Ohio	Buffalo, N. Y.
96311	.....	St. s.	Harry H. Boyd	36	24	68.5	15.0	7.2	Fsh.	10	.....	1895	Buffalo, N. Y	Niagara Falls, N. Y.
96163	.....	St. s.	*Harry M. Wall*	60	30	65.4	16.6	7.7	Tow.	4	.....	1892	Philadelphia, Pa	Philadelphia, Pa.
110806	.....	*St. p.	[1] Harry P. Jones	116	119	116.0	22.0	4.6	Tow.	13	.....	1888	Pittsburgh, Pa	Pittsburgh, Pa.
145620	.....	St. s.	[5] Harry R. Wheeler	49	24	63.8	17.3	7.6	Tow.	5	.....	1892	Jersey City, N. J	New York, N. Y.
95735	.....	St. s.	Harsimus	112	56	85.0	20.5	9.8	Tow.	4	200	1882	South Amboy, N. J	Do.
96472	.....	St. s.	HARTFORD	1,488	1,012	243.3	45.7	12.5	Pas.	67	1,000	1899	Baltimore, Md	Hartford, Conn.
206176	.....	*Ga. p.	Hartford	12	12	51.0	10.8	2.0	Pas.	6	20	1909	Hartford, Ky	Evansville, Ind.
106913	.....	*St. p.	[5] Harth	57	57	109.4	20.0	3.2	Tow.	5	.....	1892	Malden, W. Va	Paducah, Ky.
208000	.....	St. s.	Harts Island	66	45	66.7	17.0	7.4	Pas.	6	175	1910	West New Brighton, N. Y.	New York, N. Y.
96507	.....	St. s.	HARVARD	5,054	4,061	461.0	50.2	29.5	Frt.	25	1,800	1900	Wyandotte, Mich	Duluth, Minn.
204372	K.W.G.D.	†St. s.	HARVARD ⊙	3,737	2,317	376.0	61.3	20.2	Pas.	135	10,000	1906	Chester, Pa	New York, N. Y.
204745	.....	St. s.	HARVARD	75	51	71.6	17.0	8.0	Tow.	6	.....	1907	Buffalo, N. Y	Buffalo, N. Y.
107575	.....	Ga. s.	[1] Harvest	23	21	46.5	11.0	5.4	Tow.	2	.....	1900	South Boston, Mass	Bristol, R. I.
96489	.....	*St. p.	Harvest Queen	585	511	187.0	39.8	9.0	Pas.	28	.....	1900	Portland, Oreg	Portland, Oreg.
208358	.....	Ga. s.	HARVESTER	106	105	82.0	24.0	5.6	Frt.	7	100	1910	Manitowoc, Wis	Chicago, Ill.
210341	.....	*St. p.	Harvester	638	402	152.0	36.2	6.8	Frt.	14	100	1912	Stanwood, Wash	Seattle, Wash.
205263	.....	Ga. s.	Harvey	8	7	40.0	9.8	3.7	Pas.	2	30	1908	Chicago, Ill	Port Arthur, Tex.
208243	.....	St. s.	HARVEY	81	55	70.6	16.2	8.5	Fsh.	5	200	1910	Ferrysburg, Mich	Milwaukee, Wis.
206428	.....	Ga. s.	Harvey A	11	7	36.0	11.6	5.8	Fsh.	1	7	1909	Friendship, Me	Rockland, Me.
200915	.....	Ga. s.	Harvey E	11	7	34.2	9.1	3.1	Tow.	1	.....	1904	Bellingham, Wash	Pt. Townsend, Wash.
208142	.....	Ga. s.	Harvey G	14	12	35.6	10.6	4.0	Fsh.	1	24	1903	Manitowoc, Wis	Grand Haven, Mich.
96249	.....	St. s.	Harvey Watson	23	15	56.6	13.9	6.2	Pas.	4	.....	1893	Saugatuck, Mich	Chicago, Ill.
96399	.....	St. s.	HARVEY D. GOULDER	156	78	78.8	23.3	11.6	Tow.	5	.....	1898	Buffalo, N. Y	Duluth, Minn.
202977	.....	St. s.	HARVEY D. GOULDER	6,617	5,219	525.0	55.0	31.0	Frt.	18	1,760	1906	Lorain, Ohio	Do.
96261	.....	St. s.	HARVEY H. BROWN	2,073	1,874	351.1	40.8	21.6	Pas.	19	1,450	1894	Wyandotte, Mich	Detroit, Mich.
96166	.....	St. s.	Harvey J. Kendall	398	264	141.7	30.9	9.2	Frt.	10	375	1892	Marine City, Mich	Port Huron, Mich.
200719	.....	Ga. s.	Haskell	13	9	45.0	9.0	4.9	Tow.	2	.....	1900	Belle Isle, La	Mobile, Ala.
200775	.....	St. s.	Haskell	24	7	59.6	12.0	4.8	Tow.	7	.....	1904	Madisonville, La	New Orleans, La.
96440	.....	*St. p.	Hassalo	561	503	181.3	36.8	8.4	Pas.	28	.....	1899	Portland, Oreg	Portland, Oreg.
207708	.....	St. s.	‡Hassayampa	64	25	60.0	18.0	7.9	Tow.	3	.....	1910	Sault Ste. Marie, Mich	Duluth, Minn.
96334	.....	St. s.	Hatteras	276	207	131.3	21.2	8.5	Pas.	5	100	1896	Eddyville, N. Y	New York, N. Y.
95175	.....	Ga. s.	Hattie	6	5	31.0	12.1	3.4	Fsh.	1	.....	1872	Philadelphia, Pa	Somers Point, N. J.
96044	.....	St. s.	Hattie	22	11	51.0	13.9	5.7	Msc.	16	.....	1890	Noank, Conn	Newport, R. I.
96231	.....	Ga. s.	Hattie	9	6	36.9	9.3	4.8	Pas.	2	.....	1893	Bridgeport, Conn	Bridgeport, Conn.
96363	.....	Ga. s.	Hattie	9	6	40.2	9.3	3.5	Frt.	1	.....	1897	Warrenton, Oreg	Portland, Oreg.
96458	.....	Ga. s.	Hattie	5	5	45.0	9.7	2.8	Msc.	3	.....	1899	St. Michaels, Md	Baltimore, Md.
145456	.....	*St. s.	[8] Hattie	10	5	51.0	10.0	3.8	Tow.	3	.....	1887	Paducah, Ky	Pittsburgh, Pa.
207846	.....	Ga. s.	Hattie	6	5	32.0	8.0	2.6	Pas.	2	16	1909	Georgetown, S. C	Georgetown, S. C.
95962	.....	Ga. s.	Hattie B	8	8	33.7	14.0	4.6	Fsh.	1	.....	1888	Hyannis, Mass	Hyannis, Mass.
203008	.....	*St. p.	Hattie B	59	37	50.4	14.2	3.4	Frt.	5	.....	1906	Seattle, Wash	Juneau, Alaska.
208383	.....	Ga. s.	Hattie B	15	10	46.9	13.7	4.5	Frt.	4	37	1911	Cowart, Va	Tappahannock, Va.
93353	.....	St. s.	[9] Hattie Bell	27	19	60.8	14.7	4.7	Oys.	3	.....	1902	Bridgeport, Conn	New York, N. Y.
95796	.....	*St. p.	Hattie Brown	58	58	120.0	20.3	3.1	Pas.	13	.....	1884	Belle Vernon, Pa	Cincinnati, Ohio.
96594	.....	Ga. s.	Hattie Creef	24	17	55.3	18.4	3.3	Pas.	3	.....	1901	Roanoke Island, N. C	Manteo, N. C.
96220	.....	*St. p.	Hattie Darling	14	14	60.0	14.0	3.6	Tow.	3	.....	1893	Rock Island, Ill	Dubuque, Iowa.
96650	.....	Ga. s.	Hattie Frances	7	7	32.9	10.8	5.3	Fsh.	2	.....	1902	Deer Isle, Me	Southwest Harbor, Me.
96997	.....	St. s.	Hattie Gage	80	42	76.5	20.0	8.0	Tow.	9	90	1889	San Francisco, Cal	San Francisco, Cal.
95118	.....	Ga. s.	Hattie J	11	9	38.0	13.5	3.6	Fsh.	2	.....	1871	Smithville, N. Y	New York, N. Y.
96272	.....	Ga. s.	Hattie J	13	11	43.0	15.2	4.8	Msc.	3	.....	1894	New Haven, Conn	Bridgeport, Conn.
95760	.....	St. s.	Hattie Lloyd	34	28	68.0	12.3	4.4	Fer.	2	.....	1883	Duluth, Minn	Duluth, Minn.
208308	.....	*Ga. p.	Hattie M	7	7	52.5	10.6	1.9	Tow.	2	20	1910	Bybee, Ky	Louisville, Ky.
205996	.....	Ga. s.	Hattie Mc	10	6	46.0	8.4	3.0	Msc.	2	28	1908	Franklin, La	Brashear, La.
96246	.....	Ga. s.	Hattie S	14	12	39.4	13.4	3.5	Tow.	2	.....	1893	Millville, N. J	Newbern, N. C.
96375	.....	Ga. s.	Hattie S	5	5	27.6	11.9	3.0	Pas.	1	.....	1894	Amityville, N. Y	Patchogue, N. Y.

[1] Formerly *st. p. City of Wheeling.

Formerly st. s. { *a* British, Surrey. *b* British, Michigan. *c* Norwegian, Michigan. *d* American, Michigan.

[2] Formerly st. s. C. D. Meneely.
[3] Formerly *st. p. R. M. Blackburn.
[5] Formerly st. s. Theresa Verdon.
[6] Formerly *st. p. { *a* Alex Martin. *b* Uncle Sam.
[7] Formerly ga. y. Arline.
[8] Formerly St. s. Thomas Heldel.
[9] Formerly st. s. Martha J. Sutter.
† Turbine.
‡ Composite.

MERCHANT STEAM VESSELS OF THE UNITED STATES—Continued.

Official No.	Signal letters.	Rtg.	Name of vessel.	Gross tonnage.	Net tonnage.	Length.	Breadth.	Depth.	Service.	Crew.	Indicated horsepower.	When built.	Where built.	Home port (where permanent document issues).
						Feet.	*Feet.*	*Feet.*						
96438	.....	Ga. s.	Hattie T.	14	9	44.7	14.8	4.7	Fsh.	3	.....	1899	Greenport, N. Y.	Greenport, N. Y.
96038	.....	St. s.	Hattie Thomas	56	38	87.0	21.7	5.8	Frt.	4	.....	1900	New Haven, Conn.	New York, N. Y.
95102	.....	Ga. s.	Hattie E. Hall	10	9	34.0	13.8	4.3	Fsh.	3	.....	1871	Groton, Conn.	Greenport, N. Y.
96351	.....	Ga. s.	Hattie E. Lawry	12	9	36.0	12.6	6.0	Fsh.	1	.....	1896	Friendship, Me.	Waldoboro, Me.
95880	.....	Ga. s.	Hattie F. Burcham	6	6	29.3	12.7	3.3	Oys.	1	.....	1886	Patchogue, N. Y.	Patchogue, N. Y.
95862	.....	Ga. s.	Hattie L. Duncan	9	7	56.6	13.3	3.2	Frt.	2	.....	1885	Tilghmans Island, Md.	Baltimore, Md.
95473	.....	Ga. s.	Hattie L. Negus	14	13	43.4	15.0	4.3	Pas.	2	.....	1877	Glenwood, N. Y.	Greenport, N. Y.
95758	.....	Ga. s.	Hattie M. Bird	15	14	43.0	16.2	4.5	Oys.	2	.....	1883	Patchogue, N. Y.	Stamford, Conn.
96694	K. S. N. M.	St. y.	HAUOLI	209	203	179.5	22.2	12.0	Yct.	24	2,000	1903	Brooklyn, N. Y.	New York, N. Y.
203791	K. V. S. T.	St. s.	HAVANA ⊙	6,391	3,963	413.0	50.2	17.5	Pas.	138	5,000	1907	Philadelphia, Pa.	Do.
210517	.....	Ga. s.	Havana	6	5	29.3	6.6	2.9	Pas.	1	14	1909	Watertown, N. Y.	Cape Vincent, N. Y.
8449	.....	St. s.	[1]Haven	930	632	175.6	34.7	10.4	Pas.	15	.....	1857	Brooklyn, N. Y.	New York, N. Y.
95852	.....	St. s.	*Haven Belle*	106	82	114.5	23.2	5.0	Pas.	21	79	1885	Philadelphia, Pa.	Elizabeth City, N. C.
96534	K. Q. M. W.	St. s.	HAWAIIAN	5,597	3,651	406.8	51.1	30.3	Frt.	45	5,000	1900	Chester, Pa.	New York, N. Y.
96612	.....	Ga. s.	Hawkeye	7	7	28.6	6.6	4.0	Pas.	1	.....	1901	Davenport, Iowa	Rock Island, Ill.
204625	.....	Ga. s.	Hawthorne	9	6	33.4	8.7	2.8	Pas.	0	.....	1907	Seabeck, Wash.	Pt. Townsend, Wash.
206300	.....	Ga. s.	Hawthorne	11	10	38.1	9.0	3.3	Frt.	0	16	1909	Portland, Oreg.	Portland, Oreg.
95057	.....	*St. p.	Hazel	78	53	84.0	37.0	5.0	Pas.	4	.....	1888	Lake Charles, La.	Lake Charles, La.
96196	.....	Ga. s.	Hazel	10	9	59.6	16.7	2.0	Frt.	4	.....	1892	Tilghmans Island, Md.	Baltimore, Md.
96293	.....	St. s.	Hazel	11	8	49.0	10.0	4.0	Tow.	2	24	1893	Washburn, Wis.	Marquette, Mich.
96332	.....	St. s.	Hazel	93	71	86.9	17.7	6.4	Pas.	4	.....	1896	Harbor Springs, Mich.	Sandusky, Ohio.
96442	.....	St. s.	Hazel	24	19	44.5	12.0	4.6	Pas.	4	.....	1899	Portland, Oreg.	Yaquina, Oreg.
96915	.....	Ga. s.	HAZEL	8	6	50.0	8.9	4.7	Pas.	0	.....	1902	Memphis, Tenn.	Memphis, Tenn.
96930	.....	Ga. s.	Hazel	12	6	44.0	12.0	3.7	Oys.	3	16	1902	Wildwood, N. J.	Cape Charles, Va.
201831	.....	Ga. s.	Hazel	12	8	41.0	12.1	4.3	Pas.	1	.....	1905	Astoria, Oreg.	Astoria, Oreg.
202213	.....	Ga. y.	Hazel	26	17	51.4	11.0	5.7	Yct.	2	.....	1905	Watertown, Mass.	Boston, Mass.
202482	.....	Ga. s.	Hazel	14	9	42.0	11.0	4.5	Msc.	1	16	1905	Asbury Park, N. J.	Somers Point, N. J.
202656	.....	Ga. s.	Hazel	12	6	42.0	12.2	3.6	Frt.	2	15	1905	Elizabeth City, N. C.	Elizabeth City, N. C.
203166	.....	Ga. y.	Hazel	16	14	46.0	10.5	4.8	Yct.	2	25	1905	Philadelphia, Pa.	Philadelphia, Pa.
204401	.....	*Ga. p.	Hazel	13	13	59.0	16.6	2.1	Tow.	2	.....	1907	Ironton, Ohio	Cincinnati, Ohio.
204958	.....	*Ga. p.	Hazel	36	22	84.6	16.4	3.8	Pas.	4	50	1908	Harvey, La.	New Orleans, La.
206935	.....	Ga. s.	Hazel	6	6	24.0	8.2	2.7	Pas.	2	9	1908	Frankfort, Mich.	Grand Haven, Mich.
208242	.....	Ga. s.	Hazel-3	18	14	41.6	12.0	5.0	Pas.	1	32	1910	Saunderstown, R. I.	Newport, R. I.
208309	.....	*Ga. p.	Hazel	9	9	50.0	10.0	2.9	Tow.	2	20	1910	Frankfort, Ky.	Louisville, Ky.
208514	.....	Ga. s.	Hazel	14	6	40.0	11.0	5.2	Frt.	1	20	1911	Seattle, Wash.	Pt. Townsend, Wash.
96238	.....	Ga. s.	Hazel B	9	9	30.2	13.0	4.8	Fsh.	2	.....	1893	Westport, Me.	Portland, Me.
208793	.....	Ga. s.	Hazel C	6	6	24.6	8.1	3.0	Fsh.	3	6	1906	West De Pere, Wis.	Milwaukee, Wis.
95964	.....	St. s.	Hazel Dell	44	25	64.0	16.7	7.1	Tow.	3	.....	1888	New Baltimore, N. Y.	Newburyport, Mass.
96420	.....	*Ga. p.	Hazel Estelle	13	13	59.6	13.5	2.3	Frt.	1	.....	1895	New Orleans, La.	New Orleans, La.
209278	.....	Ga. s.	Hazel Gray	10	9	29.5	9.8	3.2	Frt.	1	20	1906	Mackinac Island, Mich.	Grand Haven, Mich.
207300	.....	Ga. s.	Hazel H	11	8	36.0	11.0	4.6	Fsh.	2	.....	1910	Ashtabula Harbor, Ohio.	Cleveland, Ohio.
208940	.....	Ga. s.	Hazel Jeanette	17	16	36.0	10.7	4.2	Fsh.	3	24	1910	Sturgeon Bay, Wis.	Milwaukee, Wis.
96690	.....	Ga. s.	Hazel Leah	31	19	64.6	16.4	6.1	Frt.	2	.....	1903	Lubec, Me.	Eastport, Me.
207383	.....	*Ga. p.	Hazel McFadden	11	11	39.6	8.8	2.6	Pas.	1	12	1910	Pine Bluff, Ark.	Memphis, Tenn.
96269	.....	*St. p.	Hazel Rice	101	101	125.0	22.6	4.3	Tow.	16	254	1895	Marietta, Ohio	Do.
210409	.....	Ga. s.	Hazel Robb	47	28	63.8	16.4	5.6	Fsh.	2	80	1912	Ketchikan, Alaska	Ketchikan, Alaska.
206922	.....	*Ga. p.	Hazel W	9	7	43.0	12.0	2.8	Pas.	4	.....	1909	Vicksburg, Miss.	Vicksburg, Miss.
203963	.....	St. s.	Hazel Weir	50	41	69.6	12.6	4.6	Tow.	2	65	1906	Portland, Oreg.	Portland, Oreg.
96020	.....	Ga. s.	Hazel D. Moore	14	10	41.0	13.0	4.6	Fsh.	8	16	1902	Atlantic City, N. J.	Somers Point, N. J.
96547	.....	St. s.	Hazel L. Watson	10	10	70.0	10.0	3.0	Pas.	6	.....	1901	Allegheny, Pa.	Pittsburgh, Pa.
206178	.....	Ga. s.	[2]Hazel & Helen	10	6	34.9	10.4	2.4	Frt.	1	20	1909	Astoria, Oreg.	Astoria, Oreg.
91880	.....	St. s.	[3]Hazelton	97	48	93.5	22.0	9.2	Tow.	8	.....	1886	Perth Amboy, N. J.	New York, N. Y.
207512	L. B. N. C.	Ga. y.	[4]Hazlyn	74	50	98.4	16.2	8.1	Yct.	5	150	1900	Bayonne, N. J.	Do.
107817	.....	St. s.	Healy-Tibbitts	45	26	70.0	18.0	8.0	Tow.	3	225	1903	San Francisco, Cal.	San Francisco, Cal.
210829	.....	Ga. s.	Healy-Tibbitts No. 3	18	12	48.8	14.7	5.2	Tow.	2	80	1912	Oakland, Cal.	Do.
96508	.....	*St. p.	Hebe	11	9	52.0	10.8	3.2	Misc.	6	.....	1895	Peoria, Ill.	Peoria, Ill.
210506	.....	Ga. y.	Hebe	19	17	43.6	15.7	5.0	Yct.	2	40	1912	Patchogue, N. Y.	Patchogue, N. Y.
201358	.....	*St. p.	Heck	95	55	80.0	20.4	4.9	Pas.	12	.....	1904	Jacksonville, Fla.	Jacksonville, Fla.
95684	.....	St. s.	Hecla	1,110	909	224.0	34.3	17.6	Frt.	15	757	1882	Buffalo, N. Y.	Ogdensburg, N. Y.
207758	.....	Ga. s.	Hecla	12	12	38.0	12.6	4.9	Pas.	2	50	†1885	Boston, Mass.	Boston, Mass.
211341	.....	Ga. s.	Hecla	7	6	28.2	9.2	4.2	Fsh.	1	9	1913	Ketchikan, Alaska	Ketchikan, Alaska.
95925	.....	Ga. s.	Hector	5	5	26.5	10.3	4.0	Fsh.	2	.....	1887	Ellsworth, Me.	Deer Isle, Me.
96217	.....	St. s.	Hector	23	14	39.0	11.5	4.2	Frt.	2	30	1893	Brewer Me.	Castine, Me.
96374	.....	St. s.	Hector	7	5	41.7	9.0	3.0	Fsh.	1	.....	1897	Roche Harbor, Wash.	Pt. Townsend, Wash.
141593	.....	St. s.	[5]Hector	88	70	90.0	22.8	6.2	Frt.	7	.....	1899	Coal Landing, Va.	New York, N. Y.
211249	.....	St. s.	HEDGE WICKWIRE	146	112	67.6	20.0	9.2	Pas.	3	150	1913	Buffalo, N. Y.	Buffalo, N. Y.
208687	.....	Ga. s.	Hedwig	7	7	30.6	7.9	6.2	Pas.	2	40	1911	Salisbury, Md.	Philadelphia, Pa.
208883	.....	Ga. s.	Heela Maru	22	13	58.0	14.3	5.3	Tow.	2	30	1911	Honolulu, Hawaii.	Honolulu, Hawaii.
15570	.....	St. s.	[6]*Helen*	28	19	47.2	13.4	6.2	Tow.	3	.....	1869	Philadelphia, Pa.	Philadelphia, Pa.
95094	.....	St. p.	*Helen*	550	471	150.0	28.0	7.3	Pas.	27	225	1871	Wilmington, Del.	Baltimore, Md.
96290	.....	St. s.	Helen	24	14	60.6	11.4	5.4	Frt.	5	.....	1895	Detroit, Mich.	Detroit, Mich.
96361	.....	St. s.	Helen	113	53	89.0	23.0	10.0	Tow.	12	550	1897	Wilmington, Del.	Newport News, Va.
96555	.....	St. s.	Helen	99	67	76.0	19.5	9.0	Tow.	7	250	1901	Camden, N. J.	Philadelphia, Pa.
96627	.....	Ga. s.	Helen	7	7	35.0	11.7	3.0	Pas.	1	.....	1902	Atlantic City, N. J.	Do.

[1] Formerly st. s. Erastus Corning.
[2] Formerly st. s. Mary H. Packer.
[3] Formerly st. s. Ada Warren.
[4] Formerly ga. y. Ethel May II.
[5] Formerly st. s. {a Lilly and Howard. b Ernest Rudolph.
[6] Formerly st. s. Laura.
† Rebuilt, 1907.

MERCHANT **STEAM** VESSELS OF THE UNITED STATES—Continued.

Official No.	Signal letters.	Rig.	Name of vessel.	Gross tonnage.	Net tonnage.	Length.	Breadth.	Depth.	Service.	Crew.	Indicated horsepower.	When built.	Where built.	Home port (where permanent document issues).
						Feet.	*Feet.*	*Feet.*						
201763	.....	St. s.	Helen	43	17	68.6	15.6	7.0	Tow.	8	.....	1905	Wallisville, Tex	Galveston, Tex.
202098	.....	Ga. s.	[1] Helen	9	6	39.0	10.3	3.8	Pas.	1	.....	1905	Ballard, Wash	Pt. Townsend, Wash.
202862	.....	Ga. s.	Helen	9	6	31.5	11.3	3.6	Fsh.	1	.....	1906	Noank, Conn	Providence, R. I.
203725	.....	Ga. s.	Helen	12	9	42.0	14.0	4.1	Fsh.	4	12	1906	Somers Point, N. J	Somers Point, N. J.
206190	.....	Ga. s.	Helen	9	8	30.0	13.0	4.0	Fsh.	2	.....	1909	Edgartown, Mass	Nantucket, Mass.
206590	.....	Ga. s.	Helen	8	5	38.2	10.6	3.8	Fsh.	1	16	1909	Hoonah, Alaska	Juneau, Alaska.
206728	.....	*Ga. p.	Helen	11	11	56.5	15.5	3.1	Tow.	2	20	1909	Higginsport, Ohio	Cincinnati, Ohio.
207727	.....	Ga. s.	Helen	18	15	38.2	12.6	5.2	Fsh.	2	20	1910	Osterville, Mass	Hyannis, Mass.
207804	.....	Ga. s.	Helen	10	7	39.5	12.5	5.0	Frt.	0	65	1910	Oakland, Cal	San Francisco, Cal.
208238	.....	Ga. s.	Helen	14	9	48.0	8.4	3.4	Fsh.	2	12	1910	Wrangell, Alaska	Wrangell, Alaska.
209382	.....	Ga. s.	Helen	6	6	34.8	6.0	2.7	Frt.	1	40	1907	Grafton, Ill	St. Louis, Mo.
209635	.....	Ga. s.	Helen	8	5	31.2	9.2	4.2	Frt.	0	28	1911	Galveston, Tex	Galveston, Tex.
210030	.....	Ga. s.	Helen	6	5	29.2	9.3	3.2	Fsh.	2	15	1911	Little Suamico, Wis	Milwaukee, Wis.
210929	.....	Ga. s.	Helen	20	6	54.6	13.2	5.9	Ten.	1	125	1910	Honolulu, Hawaii	Honolulu, Hawaii.
211069	.....	Ga. s.	Helen	11	7	30.7	10.5	4.4	Fsh.	3	21	1913	Seattle, Wash	Pt. Townsend, Wash.
201491	.....	Ga. s.	Helen Avetta	19	13	48.8	13.0	3.9	Frt.	1	.....	1904	Crisfield, Md	Crisfield, Md.
206434	.....	Ga. s.	Helen B	19	14	49.0	12.0	5.0	Pas.	3	30	1909	St. Joseph, Mich	Grand Haven, Mich.
206965	.....	Ga. s.	Helen B	10	7	38.0	9.3	3.5	Fsh.	3	30	1909	Grand Bay, Ala	Mobile, Ala.
209397	.....	Ga. s.	Helen B	11	11	30.7	9.4	3.6	Fsh.	3	14	1905	Manitowoc, Wis	Milwaukee, Wis.
204298	.....	St. s.	[2] *Helen Bethel*	62	42	78.6	16.5	6.2	Pas.	3	.....	1899	Wilmington, Del	Philadelphia, Pa.
25309	.....	*St. p.	[3] Helen Blair	213	213	160.4	29.0	5.3	Pas.	20	439	1897	Marietta, Ohio	Rock Island, Ill.
120654	.....	St. s.	[4] Helen C	622	460	186.0	35.0	12.4	Frt.	14	600	1874	Chatham, Ontario	Grand Haven, Mich.
208941	.....	Ga. s.	Helen C	6	6	24.4	7.8	3.2	Fsh.	2	8	1907	Washington Harbor, Wis.	Milwaukee, Wis.
203074	.....	Ga. s.	Helen D	7	5	36.4	10.3	3.2	Pas.	0	.....	1906	Ballard, Wash	Pt. Townsend, Wash.
205441	.....	*Ga. p.	Helen Dean	13	13	65.0	16.1	2.5	Tow.	2	20	1908	Higginsport, Ohio	Wheeling, W. Va.
96027	.....	*St p.	Helen Denham	96	34	81.0	22.5	3.5	Tow.	8	.....	1889	Eustis, Fla	Cedar Keys, Fla.
96521	.....	Ga. s.	Helen E	7	6	35.0	9.0	5.0	Fsh.	1	7	1900	Waterford, Conn	Greenport, N. Y.
210871	.....	*St. p.	Helen E	33	33	105.0	19.7	2.8	Pas.	5	56	1913	Point Pleasant, W. Va	Evansville, Ind.
96610	.....	St. s.	Helen Euphane	178	86	122.0	20.4	9.3	Fsh.	28	270	1902	Pocomoke City, Md	Tappahannock, Va.
96673	.....	Ga. s.	Helen G	6	6	24.4	12.2	3.6	Fsh.	10	.....	1903	Osterville, Mass	Hyannis, Mass.
211240	.....	Ga. s.	Helen H	19	12	40.0	12.0	4.6	Fsh.	5	20	1913	Keyport, Wash	Seattle, Wash.
210679	.....	*St. p.	Helen Hale	52	33	100.0	15.0	2.9	Frt.	2	50	1912	Kennewick, Wash	Do.
207740	.....	St. s.	Helen K	22	14	57.0	13.8	5.6	Tow.	8	40	1910	Lake Charles, La	Brashear, La.
207189	.....	Ga. s.	Helen Lowe	14	11	51.6	17.3	1.6	Fer.	10	12	1910	Hertsville, Tenn	Nashville, Tenn.
204208	.....	*Ga. p.	Helen M	12	9	64.5	12.0	2.2	Tow.	1	.....	1907	Portland, Ohio	Louisville, Ky.
204857	.....	Ga. s.	Helen M	7	7	45.6	11.8	3.6	Tow.	1	.....	1907	South Thomaston, Me	Rockland, Me.
209987	L. C. K. P.	Ga. y.	Helen M	31	22	58.6	11.9	5.6	Yet.	3	80	1912	Boston, Mass	Plymouth, Mass.
208535	.....	Ga. s.	Helen McColl	36	17	65.7	16.5	6.6	Fsh.	3	50	1911	East Boothbay, Me	Eastport, Me.
207926	.....	Ga. s.	Helen Marie	10	7	39.2	10.7	3.2	Pas.	0	10	1904	Ocean View, Del	Wilmington, Del.
210179	.....	Ga. s.	Helen O	14	9	41.4	11.0	4.8	Frt.	1	30	1912	Chicago, Ill	Chicago, Ill.
96563	.....	Ga. s.	Helen Payne	14	9	38.2	12.7	3.8	Tow.	2	.....	1901	South Bend, Wash	Portland, Oreg.
200771	.....	Ga. y.	Helen S	21	12	45.0	10.3	5.0	Yet.	2	10	1904	Atlantic City, N. J	Somers Point, N. J.
203921	.....	Ga. s.	Helen S	8	5	36.2	8.7	4.2	Fsh.	0	.....	1907	Yesler, Wash	Seattle, Wash.
96364	.....	Ga. s.	Helen Scott	11	7	47.2	9.9	3.6	Tow.	2	.....	1896	Warrenton, Oreg	Yaquina, Oreg.
96647	.....	Ga. s.	Helen Stanley	27	17	60.4	17.1	4.5	Oys.	5	.....	1902	Huntington, N. Y	Greenport, N. Y.
208930	.....	Ga. s.	Helen T	32	21	51.4	15.2	5.5	Fsh.	1	50	1911	Decatur, Wash	Portland, Me.
207262	.....	Ga. s.	Helen Taft	6	5	43.2	10.5	3.0	Frt.	1	14	1902	Back Creek, Va	Crisfield, Md.
96270	.....	St. s.	Helen Taylor	43	33	56.4	30.2	3.8	Frt.	6	.....	1894	Grand Haven, Mich	Grand Haven, Mich.
204046	.....	Ga. s.	Helen Tod	13	12	39.3	9.6	2.4	Pas.	2	.....	1906	Berkley, Va	Norfolk, Va.
204038	.....	Ga. s.	Helen W	14	9	45.2	10.3	3.2	Frt.	2	.....	1907	Charleston, S. C	Charleston, S. C.
96664	.....	*St. p.	Helen White	174	174	148.0	27.6	4.0	Tow.	11	.....	1903	Sistersville, W. Va	Pittsburgh, Pa.
96665	.....	Ga. s.	Helen Young	22	7	40.0	16.0	4.6	Msc.	3	35	1902	Cappahoosic, Va	Newport News, Va.
202909	.....	Ga. s.	Helen Z	10	7	36.5	10.4	4.3	Frt.	0	.....	1906	Ballard, Wash	Pt. Townsend, Wash.
204967	.....	St. s.	[5] Helen B. Moran	99	67	77.0	21.0	9.8	Tow.	5	500	1908	Tottenville, N. Y	New York, N. Y.
200885	.....	*Ga. p.	Helen C. La Moore	9	9	49.0	12.0	1.8	Pas.	2	.....	1904	Holland, Mich	Vicksburg, Miss.
200157	.....	Ga. s.	Helen D. Lane	13	13	42.6	14.8	5.4	Fsh.	6	12	1903	Gloucester, Mass	Salem, Mass.
203860	K. V. T. W.	St. s.	Helen M. Field	321	218	133.8	28.3	12.8	Wrk.	14	750	1904	Essex, Mass	New York, N. Y.
162281	K. T. P. G.	St. s.	Helen P. Drew	286	178	134.6	32.2	10.5	Pas.	18	.....	1904	Hoquiam, Wash	San Francisco, Cal.
95790	.....	Ga. s.	Helen Josephine Mansfield.	13	12	36.5	14.6	3.8	Frt.	2	.....	1884	Norfolk, Va	Norfolk, Va.
95970	.....	St. s.	Helena	2,083	1,578	275.5	40.2	20.3	Frt.	14	1,175	1888	Sheboygan, Wis	Chicago, Ill.
96381	.....	Ga. s.	Helena	6	6	30.8	12.6	3.4	Frt.	2	.....	1894	Mount Pleasant, S. C	Charleston, S. C.
96638	K. R. V. W.	St. y.	Helena	94	73	110.0	17.2	10.4	Yet.	10	200	1902	South Brewer, Me	Bangor, Me.
202840	.....	Ga. s.	Helena	9	6	40.0	10.5	3.5	Oys.	1	16	1906	Port Republic, N. J	Somers Point, N. J.
205378	.....	Ga. s.	Helena	14	13	33.1	10.0	4.6	Fsh.	2	12	1901	Marinette, Wis	Milwaukee, Wis.
206262	.....	Ga. s.	Helena	9	6	29.5	9.5	3.0	Fsh.	2	.....	1909	Howkan, Alaska	Wrangell, Alaska.
210492	.....	Ga. s.	Helena	7	6	32.0	10.0	4.0	Pas.	1	10	1912	Brigantine, N. J	Somers Point, N. J.
95744	.....	St. s.	Helene	24	12	63.2	13.9	5.5	Fsh.	3	.....	1883	Fairport, Ohio	Cleveland, Ohio.
96304	.....	Ga. s.	Helene	27	26	53.1	17.0	6.0	Frt.	3	.....	1895	Toms River, N. J	New York, N. Y.
96344	.....	Ga. s.	Helene	5	5	30.5	12.4	3.2	Msc.	1	.....	1889	Middle Haddam, Conn	Bridgeport, Conn.
96500	K. P. W. T.	St. s.	[6] HELENE	618	392	170.6	30.8	14.8	Pas.	45	443	1897	San Francisco, Cal	Honolulu, Hawaii.
203859	K. V. T. S.	St. s.	Helene	672	307	172.1	38.0	13.2	Frt.	17	450	1906	Hoquiam, Wash	San Francisco, Cal.
211223	.....	Ga. y.	Helene	17	11	49.2	10.7	4.7	Yet.	1	32	1913	Annapolis, Md	Baltimore, Md.
96601	K. R. N. P.	St. y.	HELENITA	304	207	161.0	22.3	12.6	Yet.	27	1,200	1902	New York, N. Y	New York, N. Y.

[1] Formerly ga. s. Isaac M. Lake.
[2] Formerly U. S. M. H. S. st. s. Louis Pasteur.
[3] Formerly *st. p. Urania.
[4] Formerly (a British st. s. Quebec. (b st. s. F. E. Spinner.
[5] Formerly st. s. Pawnee.
[6] Formerly Hawaiian st. s. Helène.

MERCHANT STEAM VESSELS OF THE UNITED STATES—Continued.

Official No.	Signal letters.	Rig.	Name of vessel.	Gross tonnage.	Net tonnage.	Length.	Breadth.	Depth.	Service.	Crew.	Indicated horsepower.	When built.	Where built.	Home port (where permanent document issues).
						Feet.	*Feet.*	*Feet.*						
96220		Ga. s.	Helga Caroline	16	16	38.2	13.0	6.1	Fsh.	1	.....	1893	Tacoma, Wash	Ketchikan, Alaska.
210121	L. C. K. T.	Ga. y.	Hellanthus	35	24	60.5	12.7	6.7	Yct.	3	50	1912	Bristol, R. I.	Bristol, R. I.
210840		Ga. s.	Hellen	8	5	40.6	9.7	3.0	Pas.	1	28	1912	Greenville, Miss.	Memphis, Tenn.
202351		*Ga. p.	Hellen Marion	6	6	30.9	9.6	2.2	Tow.	1	15	1905	Charleston, Tenn.	Chattanooga, Tenn.
200215		*Ga. p.	Hellen W	8	6	46.8	9.3	2.4	Pas.	1	.....	1903	Gravel Bank, Ohio	Memphis, Tenn.
209762		Ga. s.	Helmar	49	27	56.1	15.2	4.3	Pas.	3	60	1912	Pinewood, Fla.	Pensacola, Fla.
203822		St. s.	Helolse	28	19	65.0	10.0	3.8	Msc.	2	.....	1906	Labadieville, La.	Brashear, La.
208878	L. B. W. V.	Ga. y.	Helorf	90	61	92.4	15.8	9.8	Yct.	3	50	1911	Seattle, Wash.	Seattle, Wash.
200937		*Ga. p.	Helper	8	6	51.0	10.7	1.8	Pas	1	.....	1904	Steubenville, Ohio	Wheeling, W. Va.
95010		Ga. s.	Helyn	6	5	29.7	14.7	3.0	Pas.	1	.....	1887	Patchogue, N. Y.	Patchogue, N. Y.
96492		Ga. s.	Helys	35	24	60.0	14.7	6.0	Pas.	3	.....	1900	Bridgeport, Conn	New London, Conn.
204316		St. s.	HEMLOCK	4,796	3,501	420.0	52.0	24.4	Frt.	20	1,500	1907	Bay City, Mich	Cleveland, Ohio.
203563		St. s.	HEMPSTEAD	1,310	890	188.5	45.1	16.5	Fer.	11	1,000	1906	Wilmington, Del	Philadelphia, Pa.
209928		Ga. p.	HENDERSON	82	82	120.0	25.0	3.0	Fer.	3	120	1912	Dubuque, Iowa	Evansville, Ind.
210030		*St. p.	Henderson	430	372	159.0	31.6	7.1	Frt.	10	800	1912	Portland, Oreg.	Portland, Oreg.
203424		St. p.	HENDRICK HUDSON	2,847	1,598	379.1	45.1	13.4	Pas.	65	6,200	1906	Newburgh, N. Y.	New York, N. Y.
96116		St. s.	HENDRICK S. HOLDEN	4,444	3,091	408.4	50.0	24.3	Frt.	20	1,800	1898	Cleveland, Ohio	Cleveland, Ohio.
95854		Ga. s.	Hendricks	9	8	43.3	13.9	3.4	Frt.	2	.....	1885	Pocomoke City, Md	Norfolk, Va.
210431	L. C. M. R.	St. s.	Henlopen	254	125	136.0	23.7	11.3	Fsh.	27	195	1912	Milford, Del	Wilmington, Del.
88016		St. s.	[1] Hennepin	990	639	208.8	35.1	12.4	Frt.	14	390	1885	Milwaukee, Wis	Milwaukee, Wis.
70076		*St. p.	[2] Henrietta	95	95	130.0	24.0	4.3	Tow.	18	.....	1879	Stillwater, Minn	Paducah, Ky.
95330		St. s.	Henrietta	45	22	62.9	16.1	6.5	Tow.	5	.....	1875	Portland, Me	Portland, Me.
95852		Ga. s.	Henrietta	43	41	63.1	21.0	5.1	Frt.	2	.....	1884	Great Neck, N. Y	Patchogue, N. Y.
95977		Ga. s.	Henrietta	6	6	30.0	11.1	3.4	Msc.	1	.....	1870	Warren, R. I	Newport, R. I.
96392		St. s.	Henrietta	53	29	72.5	18.2	8.7	Tow.	4	.....	1898	San Francisco, Cal	San Francisco, Cal.
202557		*Ga. p.	Henrietta	23	19	50.0	16.8	2.4	Frt.	2	.....	1905	Cedar Bayou, Tex	Houston, Tex.
208135		Ga. s.	Henrietta	13	8	33.0	11.1	3.6	Fsh.	5	20	1911	Seattle, Wash	Pt. Townsend, Wash.
210120		Ga. s.	Henrietta	25	17	55.2	11.0	7.2	Yct.	2	40	1912	Seattle, Wash	Seattle, Wash.
96378		Ga. s.	Henrietta Corbin	10	10	45.0	14.5	3.4	Tow.	1	.....	1897	Pocomoke City, Md	Norfolk, Va.
207999		Ga. s.	Henrietta H	13	9	42.0	12.5	4.4	Frt.	2	40	1910	Winslow, Wash	Seattle, Wash.
207024		Ga. s.	Henrietta No. 2	11	10	44.8	11.2	3.0	Pas.	1	30	1909	Astoria, Oreg	Astoria, Oreg.
96491		St. s.	Henriette	222	151	97.1	25.4	8.7	Frt.	7	.....	1889	Boston, Mass	Newark, N. J.
85501		St. s.	[3] Henry	30	16	60.8	14.8	6.5	Tow.	4	.....	1876	Buffalo, N. Y	Cleveland, Ohio.
95036		Ga. s.	Henry Albin	10	9	30.5	13.0	3.6	Oys.	1	.....	1870	New York, N. Y	New York, N. Y.
210678		*Ga. p.	Henry B	12	10	55.1	10.0	3.0	Frt.	2	25	1912	Rumsey, Ky	Evansville, Ind.
95572		St. s.	Henry Buck	50	40	64.7	16.4	7.0	Tow.	6	.....	1879	Buffalo, N. Y	Charleston, S. C.
208912		Ga. s.	Henry C	7	6	31.2	10.5	3.8	Fsh.	2	16	1907	Port Clinton, Ohio	Sandusky, Ohio.
11419		Ga. s.	Henry Clay	11	7	41.0	13.3	3.0	Oys.	3	.....	1867	Port Richmond, N. Y	New York, N. Y.
150587		St. s.	[4] HENRY CORT	2,234	1,571	320.0	42.0	25.0	Frt.	21	1,400	1892	Superior, Wis	Duluth, Minn.
209936		Ga. s.	Henry D	18	15	45.0	14.6	4.6	Frt.	2	50	1911	Auburn, N. J	Bridgeton, N. J.
96613		Ga. s.	Henry Finch	29	20	52.5	12.8	5.7	Wrk.	4	.....	1902	Seattle, Wash	Seattle, Wash.
201306		*Ga. p.	Henry Frank	8	5	41.6	13.0	2.7	Tow.	3	.....	1904	New Orleans, La	New Orleans, La.
200177		*Ga. p.	Henry Frazier	11	9	48.3	7.4	2.9	Pas.	1	40	1911	Centaur, Mo	St. Louis, Mo.
202671		St. s.	[5] Henry Gillen	74	50	65.2	19.0	8.0	Tow.	5	.....	1905	New Baltimore, N. Y	New York, N. Y.
96236		St. s.	Henry Gust	37	18	60.9	15.9	6.9	Fsh.	6	.....	1893	Milwaukee, Wis	Milwaukee, Wis.
96837		*Ga. p.	Henry H	13	13	51.0	13.0	2.0	Tow.	3	10	1902	Mauckport, Ind	Vicksburg, Miss.
96420		*St. p.	Henry Harley	162	162	100.0	29.0	3.2	Pas.	28	268	1898	Jeffersonville, Ind	Nashville, Tenn.
95007		St. s.	Henry J	42	26	63.0	18.6	6.2	Oys.	6	.....	1882	Norwalk, Conn	Bridgeport, Conn.
96625		St. s.	Henry Koerber, jr	84	57	69.6	16.7	5.8	Pas.	2	.....	1902	Buffalo, N. Y	Buffalo, N. Y.
115325		St. s.	[6] Henry Lee	65	44	73.8	18.0	8.3	Tow.	5	.....	1873	Chester, Pa	New York, N. Y.
95924		St. s.	Henry Lloyd	29	19	56.1	12.2	4.8	Tow.	5	.....	1880	Brooklyn, N. Y	Georgetown, S. C.
95503		St. s.	Henry Lodtell	18	15	49.0	16.0	3.0	Fer.	3	.....	1877	West Troy, N. Y	Albany, N. Y.
95006		*St. p.	Henry Lourey	646	646	209.6	35.2	5.8	Tow.	32	1,257	1881	Mound City, Ill	Pittsburgh, Pa.
207470		Ga. s.	Henry Ludlow	16	39	64.0	16.4	4.9	Pas.	2	80	1910	Babylon, N. Y	Patchogue, N. Y.
95333		St. p.	[7] Henry Marquand	395	395	195.8	45.6	6.6	Fer.	16	1,229	1873	Jeffersonville, Ind	St. Louis, Mo.
201357		St. s.	Henry Maurer	46	28	54.0	19.2	6.0	Tow.	4	184	1904	Tottenville, N. Y	Boston, Mass.
96681		St. s.	Henry O'Brien	64	43	61.9	19.6	8.4	Tow.	9	.....	1903	.....do	New York, N. Y.
204136		St. s.	HENRY PHIPPS	7,240	5,450	580.0	58.0	27.5	Frt.	24	2,000	1907	West Bay City, Mich	Duluth, Minn.
95505		St. s.	Henry Preston, sr	38	19	61.5	16.0	6.9	Pas.	4	.....	1882	Greenpoint, N. Y	New York, N. Y.
204531		Ga. s.	Henry R	6	5	27.8	13.0	3.1	Frt.	1	.....	1901	New York, N. Y	Do.
95770		St. p.	Henry Sackman	610	610	254.0	48.0	6.0	Frt.	18	1,000	1883	Jeffersonville, Ind	St. Louis, Mo.
200317		St. s.	[8] Henry Steers	177	104	100.9	20.8	11.0	Tow.	13	427	1900	Pocomoke City, Md	New York, N. Y.
96584		St. s.	HENRY STEINBRENNER	4,719	3,955	420.0	50.0	24.0	Frt.	22	.....	1901	Port Huron, Mich	Cleveland, Ohio.
209605		St. s.	Henry W	81	44	72.0	21.0	9.0	Tow.	6	225	1912	Green Bay, Wis	Marquette, Mich.
205207		Ga. s.	Henry Warren	11	10	36.0	13.0	3.4	Frt.	1	10	1908	Touisset, Mass	New Bedford, Mass.
95126		St. s.	Henry Wellman	38	19	67.0	16.0	6.3	Tow.	3	.....	1871	Philadelphia, Pa	Calais, Me.
209908	L. C. K. B.	St. s.	HENRY WILLIAMS	1,861	1,392	229.0	39.1	20.1	Frt.	21	750	1912	Wilmington, Del	Baltimore, Md.
96337		St. s.	HENRY A. HABER	48	33	70.0	17.0	5.7	Pas.	3	.....	1896	Newburgh, N. Y	Philadelphia, Pa.
202543		*St. p.	HENRY A. LAUGHLIN	85	85	135.0	24.0	4.1	Tow.	9	.....	1905	Pittsburgh, Pa	Pittsburgh, Pa.
95680		St. s.	Henry A. Peck	45	22	68.5	17.0	7.2	Tow.	4	.....	1882	City Island, N. Y	Newark, N. J.
100278		St. s.	[9] Henry B. Hall	1,152	962	212.6	35.0	17.9	Frt.	15	400	1881	Detroit, Mich	Ogdensburg, N. Y.
203143		St. s.	HENRY B. SMITH	6,631	5,229	525.0	55.0	31.0	Frt.	27	1,760	1906	Lorain, Ohio	Cleveland, Ohio.
202443		St. s.	HENRY C. FRICK	6,490	5,016	549.0	56.0	26.4	Frt.	24	.....	1905	West Bay City, Mich	Duluth, Minn.

[1] Formerly st. s. George H. Dyer, sr.
[2] Formerly st. p. { *a* J. E. Staples. *b* David Bronson.
[3] Formerly st. s. George B. Dickson.
[4] Formerly st. s. Pillsbury.
[5] Formerly st. s. Chas. C. Wing.
[6] Formerly st. s. { *a* Scandinavian. *b* Chas. F. Harris.
[7] Formerly st. p. H. S. McComb.
[8] Formerly st. s. George Hughes.
[9] Formerly st. s. Iron Duke.

MERCHANT STEAM VESSELS OF THE UNITED STATES—Continued.

Official No.	Signal letters.	Rig.	Name of vessel.	Gross tonnage.	Net tonnage.	Length.	Breadth.	Depth.	Service.	Crew.	Indicated horsepower.	When built.	Where built.	Home port (where permanent document issues).
						Feet.	*Feet*	*Feet.*						
96356	.....	St. s.	HENRY C. HAARSTICK..	226	154	115.0	22.0	10.0	Tow.	3	500	1897	Jeffersonville, Ind.....	St. Louis, Mo.
130274	K. B. Q. C.	St. s.	[1] Henry C. Rowe	220	135	120.6	23.4	8.5	Pas.	6	248	1883	Port Jefferson, N. Y.....	New Haven, Conn.
105140	.....	St. s.	[2] Henry D. McCord	69	37	73.8	17.5	8.1	Tow.	4	.....	1872	Philadelphia, Pa.....	New York, N. Y.
95094	.....	St. s.	Henry F. Brower.....	30	15	60.0	15.0	6.9	Fsh.	3	.....	1882	Grand Haven, Mich.....	Milwaukee, Wis.
96564	.....	St. s.	Henry F. Eaton	240	141	113.6	27.2	8.9	Pas.	11	300	1901	South Portland, Me.....	Boston, Mass.
205608	.....	St. s.	Henry O. Crew.....	94	55	76.0	21.0	9.6	Tow.	5	250	1908	Noank, Conn.....	New York, N. Y.
203332	.....	St. s.	HENRY H. ROGERS.....	7,053	5,444	580.0	58.0	27.4	Frt.	24	1,800	1906	Chicago, Ill.....	Duluth, Minn.
161750	.....	St. p.	[3] *Henry L. Joyce*.....	810	669	156.0	36.6	13.3	Fer.	6	.....	1895	Chester, Pa.....	New York, N. Y.
96059	.....	St. s.	Henry L. Korter.....	30	15	46.2	13.1	6.5	Tow.	5	.....	1890	Baltimore, Md.....	Charleston, S. C.
207481	.....	St. s.	Henry N. Du Bois.....	161	111	87.5	25.8	11.0	Tow.	7	500	1910	Tottenville, N. Y.....	New York, N. Y.
209682	.....	Ga. s.	Henry P. Williams.....	73	53	85.9	21.5	10.0	Plt.	5	60	1912	Chelsea, Mass.....	Charleston, S. C.
96487	.....	St. s.	Henry S. Beard.....	119	81	84.7	22.2	10.1	Tow.	10	350	1900	Brooklyn, N. Y.....	New York, N. Y.
206238	.....	Ga. s.	Henry S. Rogers.....	16	12	35.9	14.4	4.6	Fsh.	2	18	1907	Wareham, Mass.....	New Bedford, Mass.
211015	L. C. T. Q.	St. s.	HENRY T. SCOTT.....⊙	1,596	915	231.5	42.7	14.5	Frt.	30	1,250	1913	San Francisco, Cal.....	San Francisco, Cal.
96149	.....	St. s.	Henry W. Grady.....	7	7	34.8	11.5	3.3	Frt.	2	.....	1892	Straits, N. C.....	Wilmington, N. C.
96445	.....	St. s.	HENRY W. OLIVER.....	4,909	3,617	444.0	50.0	24.6	Frt.	22	1,300	1899	Lorain, Ohio.....	Cleveland, Ohio.
201899	.....	Ga. y.	[4] Heodel.....	32	22	67.4	12.2	6.2	Yct.	3	.....	1905	Bayonne, N. J.....	Philadelphia, Pa.
95937	.....	St. s.	Herald.....	37	17	58.8	14.5	6.7	Tow.	4	.....	1888	Aberdeen, Wash.....	Portland, Oreg.
96185	.....	St. y.	Herald.....	18	9	63.0	9.5	6.1	Yct.	2	.....	1885	Boston, Mass.....	New Bedford, Mass.
201880	.....	Ga. s.	Herald.....	6	6	33.0	11.7	4.6	Msc.	1	.....	1905	New Haven, Conn.....	New Haven, Conn.
203375	.....	St. s.	Herbert.....	12	8	29.5	9.6	3.0	Pas.	0	12	1906	Anvik, Alaska.....	St. Michael, Alaska.
203842	.....	*St. p.	Herbert.....	21	15	41.5	12.5	3.8	Tow.	2	25	1898	San Francisco, Cal.....	San Francisco, Cal.
203940	.....	*St. p.	Herbert.....	63	63	132.8	19.3	3.0	Drg.	13	129	1907	Nashville, Tenn.....	Nashville, Tenn.
205585	.....	St. s.	HERBERT.....	55	37	68.5	15.7	7.3	Fsh.	5	75	1908	Ferrysburg, Mich.....	Grand Haven, Mich.
209269	.....	St. s.	Herbert E. Keller.....	57	39	63.5	18.8	8.0	Tow.	4	200	1911	Tottenville, N. Y.....	New York, N. Y.
208887	L. C. B. D.	St. s.	Herbert N. Edwards....	323	145	155.6	23.1	12.9	Fsh.	32	750	1911	Rockland, Me.....	Greenport, N. Y.
201786	.....	Ga. s.	Herbert and Emma....	9	9	33.4	9.7	4.3	Fsh.	6	.....	1905	Neponset, Mass.....	Gloucester, Mass.
209435	.....	Ga. s.	Herby Alston.....	6	5	26.0	8.4	3.4	Frt.	1	10	1911	Georgetown, S. C.	Georgetown, S. C.
92227	.....	St. s.	[5] Hercules.....	54	36	78.0	18.4	7.6	Tow.	5	.....	1890	Bordentown, N. J.....	New York, N. Y.
95443	.....	St. s.	Hercules.....	119	59	111.4	22.8	10.6	Tow.	8	350	1876	Camden, N. J.....	Albany, N. Y.
95546	.....	St. s.	Hercules.....	96	48	90.0	21.0	11.9	Tow.	5	.....	1878	San Francisco, Cal.....	San Francisco, Cal.
96154	.....	St. p.	Hercules.....	800	696	200.6	37.6	12.1	Fer.	6	915	1892	Bath, Me.....	Portland, Me.
96336	.....	Ga. s.	Hercules.....	20	16	46.6	13.5	3.8	Msc.	1	.....	1896	East Providence, R. I...	New York, N. Y.
96362	.....	Ga. s.	Hercules.....	12	8	48.3	10.3	3.2	Frt.	1	.....	1897	Warrenton, Oreg.....	Pt. Townsend, Wash.
96443	.....	*St. p.	Hercules.....	560	293	160.3	34.0	8.6	Pas.	13	.....	1899	Portland, Oreg.....	Portland, Oreg.
162813	.....	St. s.	Hercules.....	233	164	102.5	32.0	8.8	Lgt.	5	.....	1906	Bath, Me.....	Portland, Me.
203523	.....	*Ga. p.	Hercules.....	10	10	44.5	9.1	2.9	Msc.	2	45	1906	Needles, Cal.....	Los Angeles, Cal.
204801	K. W. L. Q.	St. s.	HERCULES.....	414	221	134.9	26.1	15.5	Tow.	12	500	1907	Camden N. J	San Francisco, Cal.
205592	.....	Ga. y.	Hercules.....	17	15	36.5	12.0	4.0	Yct.	2	20	1906	.....do.....	Somers Point, N. J.
206315	.....	Ga. s.	Hercules.....	12	9	42.5	11.1	4.4	Tow.	1	40	1909	Marshfield, Oreg.....	Coos Bay, Oreg.
209325	.....	Ga. s.	Hercules.....	9	6	39.1	9.7	4.4	Frt.	0	50	1907	Alameda, Cal.....	San Francisco, Cal.
5984	.....	*St. p.	[6] Hercules Carrel.....	217	217	133.0	28.2	5.2	Tow.	6	434	1871	Cincinnati, Ohio.....	Cincinnati, Ohio.
91705	K. C. Q. H.	St. s.	[7] Herman.....	410	229	131.3	29.9	12.2	Whl.	14	100	1884	Bath, Me.....	San Francisco, Cal.
96398	.....	*St. p.	Herman.....	456	164	155.0	36.0	6.6	Pas.	28	450	1898	Dutch Harbor, Alaska...	St. Michael, Alaska.
207246	L. B. J. P.	St. s.	HERMAN FRASCH.....⊙	3,803	2,381	345.0	48.4	27.1	Frt.	32	2,100	1910	Quincy, Mass.....	New York, N. Y.
207756	.....	*St. p.	Herman Hiltz.....	180	113	115.0	25.2	5.5	Frt.	10	80	1910	Oshkosh, Wis.....	Milwaukee, Wis.
95919	.....	St. s.	Herman Livingston....	39	30	67.6	17.0	5.2	Pas.	2	.....	1887	Athens, N. Y.....	Albany, N. Y.
96530	.....	*St. p.	Hermann Paepcke.....	157	157	154.7	30.7	4.5	Tow.	17	530	1900	Higginsport, Ohio.....	Memphis, Tenn.
95698	.....	St. s.	Herman Reessing.....	26	15	59.4	11.3	6.2	Fsh.	3	.....	1882	Millbridge, Me.....	Portland, Me.
95903	K. D. P. V.	St. s.	*Herman Winter*.....	2,625	1,768	271.8	41.6	19.2	Frt.	26	2,000	1887	Philadelphia, Pa.....	Boston, Mass.
200049	.....	St. s.	Herman Witt.....	12	7	43.0	11.0	4.9	Tow.	2	35	1903	Duluth, Minn.....	Duluth, Minn.
81263	.....	St. s.	[8] Herman H. Hettler.....	789	536	210.0	34.7	13.2	Frt.	14	.....	1890	West Bay City, Mich	Chicago, Ill.
96013	.....	Ga. s.	Herman L. Rogers.....	26	25	41.5	17.6	5.0	Pas.	1	.....	1889	Stony Brook, N. Y.....	New York, N. Y.
95530	.....	St. s.	Herman S. Caswell.....	114	63	82.8	17.7	7.3	Pas.	6	198	1878	Noank, Conn.....	Do.
210372	.....	*St. p.	Hermann.....	35	35	89.0	19.6	2.4	Fer.	5	40	1912	Herman, Mo.....	St. Louis, Mo.
96579	.....	Ga. s.	Hermosa.....	14	9	36.8	11.0	4.1	Frt.	1	.....	1901	Olympia, Wash.....	Pt. Townsend, Wash.
96611	K. R. P. V.	St. s.	Hermosa.....⊙	483	334	139.0	28.0	11.5	Pas.	12	325	1902	Wilmington, Cal.....	Los Angeles, Cal.
203746	.....	St. s.	Hero.....	55	37	62.0	17.4	7.7	Tow.	6	.....	1906	Long Island City, N. Y..	New York, N. Y.
205486	.....	Ga. s.	Hero.....	9	9	38.4	9.3	2.5	Msc.	1	10	1908	Atlantic, N. C.....	Beaufort, N. C.
207776	.....	Ga. s.	Hero.....	13	10	35.4	12.9	3.3	Frt.	2	15	1910	McClellanville, S. C.....	Charleston, S. C.
107487	K. P. J. B.	St. s.	[9] HEROINE.....	296	149	136.0	26.3	16.3	Pas.	28	200	1899	Brooklyn, N. Y.....	New York, N. Y.
211018	.....	Ga. s.	Herrón.....	30	18	56.0	15.6	6.6	Tow.	1	110	1913	Oakland, Cal.....	Seattle, Wash.
125036	.....	St. s.	[10] Hersey.....	48	24	70.0	15.5	7.2	Tow.	6	.....	1872	Philadelphia, Pa.....	Portland, Me.
96000	.....	Ga. s.	Hersey D. Taylor	16	15	38.1	15.4	4.8	Fsh.	3	.....	1889	Bath, Me.....	New Bedford, Mass.
19306	.....	St. s.	[11] Hertford	287	239	120.9	20.4	7.1	Pas.	11	126	1869	Norfolk, Va.....	Norfolk, Va.
208746	.....	Ga. y.	Hesperia.....	21	14	48.5	11.8	5.3	Yct.	2	60	1911	Bath, Me.....	Duluth, Minn.
207225	.....	Ga. s.	Hespinola.....	11	9	35.0	11.0	4.0	Msc.	1	17	1910	Brooklin, Me.....	S. W. Harbor, Me.
210044	.....	Ga. y.	Hessian.....	23	18	47.0	11.3	5.7	Yct.	1	35	1912	Boston, Mass.....	Boston, Mass.
96642	.....	St. s.	Hessle.....	54	39	80.0	14.4	4.8	Pas.	9	.....	1881	Tottenville, N. Y.....	Jacksonville, Fla.
96495	.....	St. s.	Hessle.....	66	45	85.4	16.6	4.3	Pas.	6	.....	1900	Perth Amboy, N. J.....	Brunswick, Ga.
96518	.....	Ga. s.	Hester.....	8	6	38.0	9.8	3.7	Pas.	1	.....	1897	Kalama, Wash.....	Astoria, Oreg.
96551	.....	Ga. s.	Hester.....	14	13	40.0	14.8	5.7	Fsh.	4	.....	1901	Osterville, Mass.....	New Bedford, Mass.

[1] Formerly st. s. Nonowantuc.
[2] Formerly st. s. Atalanta.
[3] Formerly st. p. {a Vermont. b Alexandria.
[4] Formerly ga. y. Enaj.
[5] Formerly st. s. Majestic.
[6] Formerly st. p. Champion No. 8.
[7] Formerly st. s. Morning Star.
[8] Formerly st. s. Walter Vail.
[9] Formerly st. y. Aloha.
[10] Formerly st. s. Charles H. Hersey.
[11] Formerly st. s. Olive.

MERCHANT STEAM VESSELS OF THE UNITED STATES—Continued.

Official No.	Signal letters.	Rig.	Name of vessel.	Gross tonnage.	Net tonnage.	Length.	Breadth.	Depth.	Service.	Crew.	Indicated horsepower.	When built.	Where built.	Home port (where permanent document issues).
						Feet.	*Feet.*	*Feet.*						
96600		Ga. s.	Hester	10	10	36.2	14.4	4.9	Fsh.	3		1902	Ostervillo, Mass	Edgartown, Mass.
209837		Ga. s.	Hester	7	6	28.0	10.0	4.0	Frt.	2	10	1912	Charleston, S. C	Charleston, S. C.
95866		Ga. s.	Hester Ann	12	11	39.2	13.7	4.2	Frt.	2		1885	Smyrna, N. C	Do.
96403		*St. p.	Hettie	119	119	111.3	40.2	6.5	Fer.	11	256	1893	New Orleans, La	New Orleans, La.
141209		Ga. y.	[1] Hettie	16	16	49.0	13.2	6.0	Yct.	2		1892	Deer Isle, Me	Boston, Mass.
96278		Ga. s.	Hettie B	15	10	42.5	12.0	2.8	Pas.	3	30	1894	San Francisco, Cal	Nome, Alaska.
206312		Ga. s.	Hettie E	14	10	58.4	11.1	2.5	Frt.	2	20	1909	Marshallberg, N. C	Tampa, Fla.
95696		St. s.	Hetty Agnes	82	49	75.5	20.5	6.1	Frt.	8		1882	Boston, Mass	Boston, Mass.
20654		St. s.	[2] Hewitt Boice	38	19	64.0	15.0	7.0	Tow.	4		1863	Philadelphia, Pa	New York, N. Y.
203821		Ga. s.	Hialdo	9	8	34.0	11.6	4.0	Frt.	1		1901	Charleston, S. C	Norfolk, Va.
96308	K. N. B. S.	St. y.	HIAWATHA	219	149	147.1	21.1	11.4	Yct.	22	1,000	1897	New York, N. Y	Detroit, Mich.
200506		St. s.	Hiawatha	69	47	65.5	17.0	7.9	Tow.	5	250	1903	Tottenville, N. Y	New York, N. Y.
200728		Ga. s.	Hiawatha	13	12	50.0	12.4	3.4	Msc.	3		1904	Southampton, N. Y	Greenport, N. Y.
200729		*St. p.	Hiawatha	129	54	89.0	23.5	4.6	Pas.	18	120	1904	East Palatka, Fla	Boston, Mass.
203819		Ga. s.	Hiawatha	13	11	64.9	9.5	3.6	Tow.	1		1904	Snohomish, Wash	Pt. Townsend, Wash.
200958		St. p.	Hiawatha	85	53	95.0	18.0	1.2	Pas.	5		1901	St. Paul, Minn	St. Paul, Minn.
201771		Ga. s.	Hiawatha	10	7	35.4	12.6	5.8	Fsh.	2		1905	Bremen, Mo	Plymouth, Mass.
205890		Ga. s.	Hiawatha	14	9	48.5	9.3	2.7	Pas.	1	16	1908	Mt. Vernon, Wash	Pt. Townsend, Wash.
206866		Ga. s.	Hiawatha	16	14	40.0	13.0	5.0	Frt.	3		1909	Warren, R. I	Bristol, R. I.
208331		Ga. s.	Hiawatha	8	7	41.6	14.2	2.0	Pas.	1	20	1903	Courtney, Fla	St. Augustine, Fla.
208972		Ga. s.	Hiawatha	5	5	21.6	7.1	3.1	Fsh.	3	6	1907	Gills Rock, Wis	Milwaukee, Wis.
210321		Ga. s.	Hiawatha	10	9	35.6	10.5	3.6	Fsh.	1	16	1912	Ketchikan, Alaska	Ketchikan, Alaska.
208258		*St. p.	Hibernia	96	96	120.0	21.0	4.0	Tow.	6	280	1910	Paducah, Ky	Paducah, Ky.
11376		Ga. y.	Hickory	27	12	43.0	18.0	1.0	Yct.	1		1858	Glenwood, N. Y	New York, N. Y.
208405		*Ga. p.	Hickory	15	9	35.7	11.0	2.9	Pas.	1	16	1907	Brooklings, Ark	Memphis, Tenn.
209705		Ga. s.	Hidden Inlet	23	15	47.8	13.4	5.6	Fsh.	2	30	1912	Tacoma, Wash	Ketchikan, Alaska.
208235		Ga. s.	Higeo	23	12	48.6	11.0	6.6	Fsh.	3	24	1910	Boothbay Harbor, Me	Boothbay, Me.
205859		St. s.	[3] HIGH-BUDGE	465	316	99.8	30.1	12.3	Frt.	9	250	1908	Wilmington, Del	New York, N. Y.
200933		St. s.	Higginson Mfg. Co. No. 4.	148	100	99.5	18.3	10.3	Lgt.	4		1904	Newburgh, N. Y	Albany, N. Y.
203089		*Ga. p.	Highball	14	7	40.7	12.2	8.8	Pas.	1	25	1907	Newport, Ark	Memphis, Tenn.
96174		Ga. s.	Highland	15	13	57.0	10.6	3.4	Frt.	1	20	1892	Baltimore, Md	Norfolk, Va.
96653		Ga. s.	Highland Light	14	12	48.0	14.5	3.5	Oys.	2	25	1902	Greenport, N. Y	Boston, Mass.
96431		Ga. s.	Highland Queen	18	12	44.8	13.0	5.8	Fsh.	2		1898	Ballard, Wash	Pt. Townsend, Wash.
95423		St. p.	Highlander	135	76	80.5	25.4	9.2	Fer.	5	175	1876	Greenpoint, N. Y	New York, N. Y.
96545		St. s.	Hilda	18	6	53.0	14.3	5.0	Tow.	2	80	1901	San Francisco, Cal	San Francisco, Cal.
96666		Ga. s.	Hilda	14	10	36.5	14.3	4.0	Oys.	2		1903	Oyster Bay, N. Y	Cold Spring, N. Y.
203380		Ga. s.	Hilda	8	6	35.0	12.8	3.0	Frt.	1		1906	Colnjock, N. C	Elizabeth City, N. C.
208241		St. s.	Hilda	23	16	42.0	11.0	6.0	Fsh.	3	15	1910	Manitowoc, Wis	Milwaukee, Wis.
96312		Ga. s.	Hilda Emma	14	13	37.2	13.5	6.7	Tow.	2		1896	Friendship, Me	Rockland, Me.
204456		Ga. s.	Hilda H	10	8	31.0	9.0	3.9	Fsh.	2		1906	Ludington, Mich	Grand Haven, Mich.
96405		St. s.	Hildegarde	149	102	90.0	19.0	6.2	Pas.	8		1898	Westerly, R. I	St. Marys, Ga.
201156		Ga. s.	[4] Hildegarde	11	11	35.9	14.0	3.6	Pas.	2		1904	Bayhead, N. J	Perth Amboy, N. J.
208794		Ga. s.	Hilma A	8	7	27.2	8.5	3.0	Fsh.	3	8	1906	West De Pere, Wis	Milwaukee, Wis.
96603		St. s.	Hilo	13	7	48.0	10.0	5.0	Tow.	2		1901	Hilo, Hawaii	Honolulu, Hawaii.
202782	K. N. F. D.	St. s.	[5] *Hilonian* ⊙	2,021	1,819	340.0	37.3	27.2	Frt.	36	1,800	1880	Middlesbrough, England	San Francisco, Cal.
11767		St. s.	Hilton	166	141	110.0	26.4	7.4	Frt.	11	190	1867	East Saginaw, Mich	Milwaukee, Wis.
208889	L. C. H. H.	St. s.	HILTON	3,102	2,423	313.5	46.0	22.0	Frt.	28	1,200	1911	Newport News, Va	New York, N. Y.
96578		St. s.	Hinckley	211	177	114.4	24.0	10.0	Frt.	6	150	1901	Chaumont, N. Y	Oswego, N. Y.
95771		St. s.	*Hinton*	90	45	85.3	19.0	9.4	Tow.	7		1883	Philadelphia, Pa	Newport News, Va.
204322		Ga. s.	Hioma	14	9	46.9	12.0	4.0	Fsh.	2		1907	Seattle, Wash	Seattle, Wash.
211028		Ga. y.	Hippocampus	23	19	47.6	10.8	5.6	Yct.	1	40	1913	New York, N. Y	New York, N. Y.
96247	K. L. W. F.	St. y.	Hirondelle	35	26	74.9	13.6	7.0	Yct.	6		1893	Nyack, N. Y	Buffalo, N. Y.
208214		Ga. s.	Hobcan	19	14	52.6	12.6	4.0	Tow.	2	35	1910	Georgetown, S. C	Georgetown, S. C.
96528		Ga. s.	Hobo	16	10	39.0	14.8	8.2	Fsh.	3		1900	Rockport, Me	Boston, Mass.
201900		Ga. y.	Hobo	24	16	57.5	10.0	5.6	Yct.	2		1905	Bayonne, N. J	New York, N. Y.
202945		Ga. s.	Hobo	10	7	38.5	11.9	5.0	Fsh.	2		1906	Lubec, Me	Lubec, Me.
204517		Ga. s.	Hobo	9	8	31.5	9.2	4.3	Fsh.	2	10	1907	Atlantic City, N. J	Somers Point, N. J.
205742		Ga. s.	Hobo	11	7	35.6	9.7	2.0	Pas.	1	15	1908	Somers Point, N. J	Do.
208677		Ga. s.	Hobo	9	6	38.1	9.4	3.8	Fsh.	2	18	1911	Millbridge, Me	Boston, Mass.
96151		Ga. s.	Hobson	9	8	41.1	14.2	2.8	Oys.	2		1899	Bon Secour, Ala	Gulfport, Miss.
96541		Ga. s.	Hobson	9	9	29.3	12.3	5.8	Fsh.	2		1901	Bremen, Me	Portland, Me.
96339		St. s.	Hockomock	153	104	76.3	26.8	10.4	Fer.	3	200	1901	Bath, Me	Bath, Me.
201517		Ga. s.	Hockomock	46	22	63.8	18.3	8.6	Fsh.	4		1904	East Boothbay, Me	Deer Isle, Me.
96195		Ga. s.	Hodson and Hodson	10	9	52.3	14.2	3.2	Fsh.	2		1892	Monie, Md	Norfolk, Va.
96063		St. s.	Hoffning Bros	56	28	61.6	15.4	8.5	Fsh.	3		1890	Sheboygan, Wis	Duluth, Minn.
200870		Ga. s.	Hohapt	6	6	31.0	9.7	3.2	Fsh.	2		1904	Port Gamble, Wash	Wrangell, Alaska.
110429		St. s.	[6] Hokendauqua	137	68	123.0	22.8	10.0	Tow.	9	500	1880	Newburgh, N. Y	Norfolk, Va.
130386		St. s.	[7] Holbrook	46	23	64.1	18.2	7.1	Tow.	4		1887	Tottenville, N. Y	Portland, Me.
202984		Ga. s.	Holda	9	8	33.0	13.5	3.0	Frt.	1		1906	Patchogue, N. Y	Patchogue, N. Y.
125906		St. p.	[8] *Holland* ⊙	1,148	871	230.7	33.8	12.3	Pas.	51	1,500	1881	Wyandotte, Mich	Chicago, Ill.
202154		Ga. s.	Hollis	10	7	47.7	9.4	3.3	Fsh.	1	13	1905	Millbridge, Me	Machias, Me.
206945		St. s.	HOLLIS M	48	33	61.0	16.0	8.0	Fsh.	5	55	1909	Lorain, Ohio	Chicago, Ill.

[1] Formerly ga. y. Lamont.
[2] Formerly st. s. {a William Cramp. b Carston Offerman.
[3] Formerly st. s. Bayonne.
[4] Formerly slp. Acolus.
[5] Formerly {a British st. s. Triumph. b Spanish st. s. Gaditano.
[6] Formerly st. s. Robert Lockhart.
[7] Formerly st. s. Nonpareil.
[8] Formerly st. p. City of Milwaukee.

MERCHANT STEAM VESSELS OF THE UNITED STATES—Continued.

Official No.	Signal letters.	Rig.	Name of vessel.	Gross tonnage.	Net tonnage.	Length.	Breadth.	Depth.	Service.	Crew.	Indicated horsepower.	When built.	Where built.	Home port (where permanent document issues).
						Feet.	*Feet.*	*Feet.*						
202037	.....	Ga. s.	Holly	21	13	51.0	15.4	4.5	Fsh.	6	15	1905	Atlantic City, N. J	Somers Point, N. J.
206340	.....	Ga. s.	Holly S	13	9	37.0	11.4	3.0	Pas.	2	16	1907	Two Heart River, Mich	Marquette, Mich.
96429	.....	Ga. s.	Holt	6	6	41.0	10.0	2.6	Msc.	1	.....	1898	Morehead City, N. C	Beaufort, N. C.
96407	.....	St. s.	Holyoake	198	141	97.0	21.6	7.5	Pas.	7	.....	1898	Greenport, N. Y	Greenport, N. Y.
208638	.....	Ga. s.	Home	11	9	40.2	10.2	5.0	Frt.	1	15	1911	Seattle, Wash	Pt. Townsend, Wash.
209880	.....	Ga. s.	Home	20	18	38.0	12.5	5.0	Fsh.	2	25	1912	Cheboygan, Mich	Grand Haven, Mich.
207104	.....	Ga. s.	Home Run	7	6	23.7	9.3	3.3	Frt.	1	.....	1906	Darien, Ga	Brunswick, Ga.
96142	K.L.C.H.	St. s.	Homer	501	331	146.0	33.8	17.0	Pas.	21	250	1891	Dundon, Oreg	San Francisco, Cal.
96268	.....	St. s.	HOMER	68	34	74.5	15.3	7.0	Tow.	7	.....	1894	Newburgh, N. Y	Jacksonville, Fla.
206916	.....	St. s.	Homer	15	8	42.0	11.4	5.0	Tow.	1	45	1909	St. Johns, Oreg	Portland, Oreg.
211051	.....	Ga. s.	Homer Hand	37	34	59.1	13.5	3.8	Pas.	2	15	1913	La Belle, Fla	Key West, Fla.
95920	K.D.T.G.	St. s.	*Homer Ramsdell*	1,181	822	225.0	32.5	11.8	Pas.	56	1,200	1887	Newburgh, N. Y	New York, N. Y.
208	.....	St. s.	[1] Homer Warren	448	281	176.5	29.5	11.8	Frt.	13	573	1863	Cleveland, Ohio	Port Huron, Mich.
205261	K.W.S.F.	St. s.	HONDURAS	2,350	1,461	247.8	43.0	27.0	Frt.	23	.....	1908	Buffalo, N. Y	New York, N. Y.
96194	.....	Ga. s.	Honest	5	5	29.0	12.4	3.2	Frt.	1	.....	1892	Patchogue, N. Y	Greenport, N. Y.
207761	.....	Ga. y.	Honey Boy	23	16	51.8	11.0	5.1	Yct.	2	30	1910	South Boston, Mass	Pt. Townsend, Wash.
96660	K.S.F.G.	St. s.	HONEYBROOK	373	253	126.2	26.0	15.2	Tow.	16	500	1902	Philadelphia, Pa	New York, N. Y.
208046	L.B.Q.T.	St. s.	HONOLULAN ⊙	7,059	4,421	414.5	53.7	32.1	Pas.	55	4,000	1910	Sparrow Point, Md	Do.
210201	.....	[2] St. p.	Hontz	36	36	80.0	18.0	3.3	Tow.	8	100	1912	Evansville, Ind	Evansville, Ind.
96318	.....	St. s.	Hoo Hoo	20	16	51.0	9.6	3.2	Pas.	1	.....	1895	Portland, Oreg	Portland, Oreg.
96631	.....	St. s.	Hoo Hoo	32	17	55.0	12.0	5.0	Tow.	5	.....	1902	Buffalo Bluff, Fla	Jacksonville, Fla.
204553	.....	Ga. s.	Hooker	14	12	37.3	14.0	5.0	Fsh.	2	20	1907	Osterville, Mass	Hyannis, Mass.
209016	.....	Ga. s.	Hoosier Girl	6	6	35.3	6.3	2.2	Pas.	1	15	1910	Tell City, Ind	Evansville, Ind.
202033	.....	St. s.	HOOVER AND MASON	5,811	4,578	504.0	51.2	31.0	Frt.	24	2,000	1905	Ecorse, Mich	Duluth, Minn.
203052	.....	St. s.	[3] HOPATCONG	988	672	177.2	39.0	15.8	Fer.	7	1,200	1906	Wilmington, Del	New York, N. Y.
95421	.....	Ga. s.	Hope	12	11	37.5	14.8	4.4	Oys.	1	.....	1875	South Brooklyn, N. Y	Do.
95968	.....	Ga. s.	Hope	11	11	44.7	13.4	4.1	Pas.	1	.....	1888	New Orleans, La	Houston, Tex.
96408	.....	Ga. s.	Hope	12	9	41.0	14.2	2.6	Frt.	1	.....	1895	Woolwich, Me	Boothbay, Me.
96452	.....	St. s.	Hope	9	6	37.7	12.0	4.5	Fsh.	2	.....	1899	Wrangell, Alaska	Wrangell, Alaska.
96549	.....	St. y.	Hope	39	26	81.2	12.0	6.4	Yct.	6	.....	1901	New York, N. Y	Salem, Mass.
96675	.....	Ga. s.	Hope	14	9	35.6	12.4	4.0	Pas.	1	.....	1903	Ballard, Wash	Seattle, Wash.
201710	.....	Ga. s.	Hope	11	11	60.0	12.0	4.0	Pas.	1	.....	1905	Cincinnati, Ohio	Grand Haven, Mich.
202601	.....	Ga. s.	Hope	15	10	48.9	14.4	3.4	Fsh.	4	.....	1905	Key Largo, Fla	Key West, Fla.
204326	.....	Ga. s.	Hope	13	10	48.0	14.0	3.4	Pas.	0	12	1907	St. Augustine, Fla	St. Augustine, Fla.
205919	.....	Ga. s.	Hope	11	9	28.0	9.2	2.6	Fsh.	4	16	1908	Charlevoix, Mich	Gloucester, Mass.
205945	.....	[4] Ga. p.	Hope	7	7	45.0	11.0	1.5	Pas.	3	20	1908	Carrsville, Ky	Paducah, Ky.
207067	.....	St. s.	Hope	15	10	37.2	12.0	4.2	Fsh.	4	25	1893	Ashtabula, Ohio	Milwaukee, Wis.
211386	.....	Ga. s.	Hope	8	6	35.8	11.3	4.7	Fsh.	3	24	1913	Noank, Conn	Newport, R. I.
96404	.....	St. s.	Hoquiam	41	20	62.3	15.0	5.2	Tow.	3	.....	1898	Hoquiam, Wash	Pt. Townsend, Wash.
203508	K.V.P.M.	St. s.	Hoquiam	644	440	174.0	38.2	13.3	Frt.	19	.....	1906	Fairhaven, Cal	San Francisco, Cal.
96606	.....	St. s.	HORACE S. WILKINSON	3,860	3,057	370.0	48.2	24.0	Pas.	21	539	1902	Chicago, Ill	Oswego, N. Y.
96004	.....	St. s.	Hornet	14	9	56.0	11.8	4.9	Pas.	2	.....	1889	Brooklyn, N. Y	New York, N. Y.
96259	.....	Ga. s.	Hornet	7	6	24.6	11.3	4.0	Fsh.	2	.....	1894	Osterville, Mass	Hyannis, Mass.
100748	K.J.F.L.	St. s.	HORNET	297	202	175.0	24.0	13.8	Tow.	17	.....	1890	Wilmington, Del	Port Arthur, Tex.
200323	.....	[4] Ga. p.	Hornet	7	7	43.2	8.8	2.5	Tow.	2	.....	1903	Higginsport, Ohio	Cincinnati, Ohio.
201751	.....	Ga. s.	Hornet	11	7	53.0	12.0	4.5	Pas.	0	.....	1905	Portland, Oreg	Portland, Oreg.
203617	.....	St. s.	Hornet	660	402	176.0	38.0	12.5	Frt.	19	.....	1906	Aberdeen, Wash	San Francisco, Cal.
204181	.....	[4] Ga. p.	Hornet	12	12	51.2	9.1	2.0	Pas.	4	25	1907	Stephensport, Ky	Louisville, Ky.
206013	.....	Ga. s.	Hornet	7	7	46.0	10.0	2.0	Pas.	3	20	1908	Paducah, Ky	Paducah, Ky.
210564	.....	Ga. s.	Hornet	7	6	38.4	9.7	3.9	Frt.	3	20	1912	Georgetown, S. C	Georgetown, S. C.
207564	.....	Ga. y.	HORNET II	50	34	99.0	11.0	6.6	Yct.	3	1,000	1910	Detroit, Mich	Detroit, Mich.
115686	.....	St. s.	[5] Hortense	15	7	49.3	12.0	4.7	Tow.	2	.....	1879	Brooklyn, N. Y	Newark, N. J.
208054	.....	Ga. s.	Hortensia	8	8	35.9	10.0	4.6	Pas.	1	21	1907	Elizabethport, N. J	Somers Point, N. J.
205876	.....	Ga. s.	Horton Corwin, jr	7	5	39.9	7.8	6.4	Pas.	1	35	1908	Edenton, N. C	Edenton, N. C.
96586	.....	[2] St. p.	Hosmer	52	52	95.6	18.4	3.6	Tow.	10	100	1901	Paducah, Ky	Evansville, Ind.
96616	.....	St. s.	Hough's Neck	60	41	66.1	18.4	6.5	Pas.	4	130	1902	Boston, Mass	Boston, Mass.
203640	.....	[2] St. p.	Houma	105	102	136.0	23.8	4.8	Pas.	17	65	1906	Madisonville, La	New Orleans, La.
96240	.....	Ga. s.	Houri	9	8	39.0	12.0	6.3	Fsh.	3	.....	1893	Brooksville, Me	Kennebunk, Me.
980	.....	St. s.	[6] Howard	195	97	114.5	22.3	10.0	Tow.	10	300	1864	Wilmington, Del	Duluth, Minn.
95631	.....	St. s.	[6] Howard	43	21	64.8	17.4	7.0	Tow.	4	.....	1881	Philadelphia, Pa	New York, N. Y.
95926	.....	St. s.	Howard	70	47	88.0	22.4	4.8	Frt.	5	25	1887	Newbern, N. C	Newbern, N. C.
96048	.....	St. s.	[6] Howard	143	86	96.4	22.5	7.6	Frt.	4	52	1890	Wilmington, Del	New York, N. Y.
96308	K.M.H.N.	St. s.	HOWARD ⊙	3,581	2,278	310.5	42.0	16.0	Pas.	47	2,500	1895	.....do	Baltimore, Md.
96400	.....	Ga. s.	Howard	13	11	43.8	14.2	3.5	Tow.	2	.....	1898	Portsmouth, Va	Norfolk, Va.
205462	.....	Ga. s.	Howard Brothers	7	7	40.5	7.3	3.0	Pas.	2	.....	1908	Breedenton, Tenn	Chattanooga, Tenn.
210880	.....	St. s.	Howard C. Moore	158	108	88.2	25.5	11.2	Tow.	6	500	1913	Tottenville, N. Y	New York, N. Y.
205317	.....	Ga. s.	Howard D	11	8	56.0	11.8	3.0	Pas.	1	50	1908	Everett, Wash	Seattle, Wash.
203463	.....	Ga. s.	Howard H	12	10	46.0	14.9	3.6	Frt.	1	.....	1906	Patchogue, N. Y	Patchogue, N. Y.
209917	.....	Ga. s.	Howard James	13	8	47.0	12.0	3.9	Oys.	2	20	1912	Amburg, Va	Tappahannock, Va.
205013	.....	St. s.	Howard Reeder	60	41	67.5	18.0	8.1	Tow.	7	250	1908	Baltimore, Md	Baltimore, Md.
96524	.....	St. s.	HOWARD L. SHAW	4,901	3,802	435.5	51.5	28.0	Frt.	21	1,150	1900	Wyandotte, Mich	Duluth, Minn.
206260	.....	St. s.	HOWARD M. HANNA, JR.	5,905	4,413	480.0	54.0	30.0	Frt.	20	1,600	1908	Cleveland, Ohio	Cleveland, Ohio.
203113	.....	St. s.	Howard M. Justice	34	23	53.8	17.0	6.4	Tow.	4	50	1906	Milford, Del	Camden, N. J.
211060	L.C.T.S.	Ga. y.	Howarda	38	26	62.4	16.0	6.6	Yct.	3	.....	1913	Essington, Pa	Philadelphia, Pa.

[1] Formerly st. s. Atlantic.
[2] Formerly st. s. Callahan.
[3] Formerly st. s. Snap.
[4] Formerly {a st. s. Admiral D. D. Porter. b British st. s. Howard.
[5] Formerly st. s. {a Howard. b N. S. Briggs.
[6] Formerly st. s. {a Harry. b Nellie.

MERCHANT STEAM VESSELS OF THE UNITED STATES—Continued.

Official No.	Signal letters.	Rig.	Name of vessel.	Gross tonnage.	Net tonnage.	Length.	Breadth.	Depth.	Service.	Crew.	Indicated horsepower.	When built.	Where built.	Home port (where permanent document issues.)
						Feet.	*Feet.*	*Feet.*						
95318	.....	St. s.	Howell	73	49	79.9	20.1	7.9	Tow.	8	300	1873	Philadelphia, Pa	Providence, R. I.
95899	.....	St. s.	Howland	27	13	50.0	10.0	6.6	Tow.	3	.....	1896	Brooklyn, N. Y	Jacksonville, Fla.
206292	L. B. C. T.	Ga. y.	[1] Howmormel	28	24	53.4	11.0	5.3	Yct.	3	48	1909	New York, N. Y	Baltimore, Md.
95645	.....	Ga. s.	Hoyden	12	11	32.0	12.6	4.3	Oys.	1	.....	1881	Patchogue, N. Y	Perth Amboy, N. J.
205935	.....	*Ga. p.	Hub	11	11	60.0	9.4	2.0	Tow.	2	24	1908	Tell City, Ind	Evansville, Ind.
207389	.....	Ga. s.	Huber	10	10	42.0	8.2	3.0	Pas.	2	.....	1910	Burlington, Iowa	Burlington, Iowa.
209913	.....	St. s.	Hubert J. Dolan	136	81	92.0	17.8	9.8	Frt.	5	150	1912	Buffalo, N. Y	Albany, N. Y.
207342	.....	*Ga. s.	Hudle	20	13	52.3	11.2	6.4	Pas.	1	40	1910	Houston, Tex	Houston, Tex.
96258	.....	St. s.	Hudson	20	10	43.0	13.7	6.4	Tow.	3	.....	1894	Buffalo, N. Y	Albany, N. Y.
95585	.....	St. s.	Hudson Taylor	39	28	87.0	13.0	4.0	Pac.	5	.....	1879	Philadelphia, Pa	Do.
95965	.....	St. s.	Hugh Bond	10	5	32.6	10.6	5.4	Tow.	2	.....	1888	Brooklyn, N. Y	New York, N. Y.
203606	.....	St. s.	HUGH KENNEDY	7,064	5,509	532.0	56.0	31.0	Frt.	24	1,760	1907	Lorain, Ohio	Cleveland, Ohio.
95793	.....	St. p.	Hugh O'Brien	645	322	163.5	33.0	12.7	Pas.	0	.....	1884	Boston, Mass	Boston, Mass.
201105	K. W. F. V.	St. s.	[2] Hugh Ross	119	81	83.0	22.2	10.0	Tow.	8	900	1907	Noank, Conn	Bangor, Me.
201150	.....	St. s.	Hugh Stocker	30	21	53.0	15.3	6.0	Fsh.	5	25	1904	Cleveland, Ohio	Chicago, Ill.
80435	.....	St. s.	[3] Hugh C. Barrett	46	31	57.5	17.0	8.1	Tow.	3	.....	1874	Philadelphia, Pa	Newark, N. J.
202783	K. V. F. G.	St. s.	HUGH L. BOND, JR	212	114	112.0	23.1	11.2	Tow.	11	600	1906	Baltimore, Md	Baltimore, Md.
80777	.....	St. s.	[4] Hugh R. Havey	474	389	173.5	39.7	12.0	Frt.	11	450	1889	Detroit, Mich	Detroit, Mich.
202916	.....	Ga. s.	Hughes Bros	12	8	42.2	11.6	4.3	Msc.	1	15	1906	Urbanna, Va	Cape Charles, Va.
207160	.....	Ga. s.	Hugo	14	14	36.0	8.6	3.9	Fsh.	5	18	1905	Two Rivers, Wis	Milwaukee, Wis.
124580	.....	St. p.	*Huguenot*	484	345	111.5	29.5	11.6	Fer.	8	900	1881	Newburgh, N. Y	New York, N. Y.
204904	.....	Ga. s.	Hukihuki	14	9	35.7	11.2	5.6	Tow.	2	50	1908	Honolulu, Hawaii	Honolulu, Hawaii.
204655	.....	Ga. s.	Hulda	16	9	48.7	11.9	[5] 3.9	Fsh.	2	.....	1907	Bay City, Mich	Chicago, Ill.
206456	.....	Ga. s.	Hulda	8	6	31.5	9.5	3.3	Pas.	3	14	1909	Tacoma, Wash	Tacoma, Wash.
208861	.....	Ga. s.	Hulda	95	81	70.0	19.2	6.0	Pas.	3	120	1911	Prosper, Oreg	Astoria, Oreg.
204608	.....	Ga. s.	Hulda I	14	10	50.0	13.3	3.2	Pas.	1	45	1907	Astoria, Oreg	Pt. Townsend, Wash.
205133	.....	Ga. s.	Huldah	9	6	34.9	8.0	4.1	Frt.	1	12	1908	.....do	Astoria, Oreg.
209729	.....	[6] Ga. p.	Hulett	20	8	43.4	12.4	3.0	Tow.	2	20	1912	Beardstown, Ill	St. Louis, Mo.
11112	.....	Ga. s.	Hulloneon	21	20	56.4	16.3	6.0	Fsh.	1	.....	1860	Boston, Mass	Eastport, Me.
145106	.....	St. s.	[7] Hum	32	25	76.1	15.9	5.0	Pas.	3	.....	1876	Brooklyn, N. Y	Grand Haven, Mich.
98351	K. M. W. P.	St. s.	Humboldt ⊙	1,075	688	213.1	31.0	15.7	Pas.	43	1,400	1896	Fairhaven, Cal	Eureka, Cal.
99957	K. S. D. N.	Ga. s.	Humphrey Toomey	167	162	105.5	28.5	7.3	Msc.	3	.....	1902	Solomons, Md	New York, N. Y.
80021	.....	Ga. s.	Hungarian	36	35	56.0	20.5	4.7	Msc.	1	.....	1889	Port Jefferson, N. Y	Do.
95783	.....	St. s.	Hunter	186	111	95.0	21.2	10.1	Frt.	8	400	1883	Coos Bay, Oreg	Pt. Townsend, Wash.
96157	.....	Ga. s.	Hunter	63	40	75.0	20.6	8.2	Fsh.	5	.....	1892	Benicia, Cal	San Francisco, Cal.
201566	.....	Ga. s.	Hunter	8	5	38.0	13.0	3.4	Frt.	1	.....	1904	Scottsville, Va	Norfolk, Va.
206327	.....	Ga. s.	Hunter	11	7	35.5	8.3	3.5	Pas.	2	.....	1909	Jacksonville, Fla	Jacksonville, Fla.
207577	.....	*St. p.	Hunter	45	39	89.0	18.0	2.6	Tow.	12	150	1910	Vicksburg, Miss	Vicksburg, Miss.
208744	.....	Ga. s.	Hunter	8	8	32.2	8.9	3.4	Fsh.	1	12	1911	Douglas, Alaska	Juneau, Alaska.
209167	.....	Ga. s.	Hunter	10	6	30.5	11.6	2.4	Pas.	1	17	1911	Kissimmee, Fla	Tampa, Fla.
209647	.....	Ga. s.	Hunter	6	6	34.4	9.2	2.6	Fsh.	2	16	1912	Ketchikan, Alaska	Ketchikan, Alaska.
210183	.....	Ga. s.	Hunter	10	10	32.0	8.4	3.1	Pas.	1	12	1909	Holly Oak, Del	Wilmington, Del.
99681	K. S. M. G.	St. s.	Huntington	345	216	120.4	28.0	9.8	Pas.	8	350	1903	Noank, Conn	New York, N. Y.
208067	.....	St. s.	Huntington	85	58	66.4	21.0	9.3	Tow.	5	150	1910	Tottenville, N. Y	Do.
200567	.....	*St. p.	Huntsville	172	172	138.2	26.2	3.4	Pas.	18	420	1903	Guntersville, Ala	Nashville, Tenn.
99099	.....	St. s.	HURLBUT W. SMITH	4,662	3,415	414.0	50.0	28.0	Pas.	23	1,500	1903	Lorain, Ohio	Oswego, N. Y.
96425	.....	St. s.	HURON	1,945	1,309	238.0	42.0	22.2	Frt.	15	900	1898	.....do	Buffalo, N. Y.
99658	K. S. D. T.	St. s.	HURON ⊙	3,318	2,590	291.2	43.1	20.6	Frt.	58	5,000	1902	Philadelphia, Pa	New York, N. Y.
157173	.....	St. p.	[8] *Huron*	538	402	201.4	32.5	9.4	Pas.	36	500	1885	Cleveland, Ohio	Detroit, Mich.
211189	.....	Ga. s.	Huron	11	10	31.9	11.2	4.6	Pas.	2	18	1913	Newark, N. J	New York, N. Y.
11579	.....	St. s.	Huron City	368	277	167.8	29.0	10.8	Frt.	4	375	1867	Sandusky, Ohio	Marquette, Mich.
95105	.....	St. s.	Hurricane	38	19	75.7	11.4	6.0	Fsh.	3	.....	1871	Rockland, Me	Newport, R. I.
210844	.....	Ga. s.	Hush	11	11	40.0	16.4	3.0	Pas.	2	25	1912	Cairo, Ill	Cairo, Ill.
96417	K. N. P. C.	Ga. y.	Hussar	18	16	40.0	15.2	4.9	Yct.	2	.....	1898	New Rochelle, N. Y	Patchogue, N. Y.
206625	L. C. H. N.	Ga. y.	Hussar	22	21	54.5	15.5	5.3	Yct.	2	24	1909	Bay Shore, N. Y	New York, N. Y.
96188	.....	Ga. y.	Hussar II	44	44	54.8	17.8	7.4	Yct.	3	.....	1900	New Rochelle, N. Y	Chicago, Ill.
202189	.....	St. s.	Husted	16	9	51.0	10.0	4.0	Pas.	2	.....	1905	Waverly Mills, S. C	Georgetown, S. C.
96146	.....	St. s.	Hustler	192	119	99.0	30.7	9.5	Frt.	7	250	1891	Athens, N. Y	New York, N. Y.
96214	.....	Ga. s.	Hustler	8	7	31.0	12.3	3.3	Fsh.	2	.....	1893	Patchogue, N. Y	Greenport, N. Y.
96353	.....	Ga. s.	Hustler	9	7	42.0	9.0	4.0	Pas.	1	.....	1897	St. Augustine, Fla	St. Augustine, Fla.
96389	.....	*Ga. p.	Hustler	12	12	29.0	10.0	2.2	Msc.	1	.....	1898	Nashville, Tenn	Paducah, Ky.
96559	.....	*Ga. p.	Hustler	12	12	51.9	18.0	2.4	Pas.	1	.....	1901	Grayville, Ill	Evansville, Ind.
96570	.....	St. s.	Hustler	16	11	56.0	13.0	4.4	Tow.	4	.....	1901	Scranton, Miss	Houston, Tex.
115420	.....	St. s.	[9] Hustler	29	14	60.0	14.8	7.0	Tow.	3	.....	1875	Baltimore, Md	Norfolk, Va.
200911	.....	*Ga. p.	Hustler	8	6	45.8	11.0	1.9	Pas.	1	.....	1904	St. Marys, W. Va	Wheeling, W. Va.
205178	.....	*St. p.	Hustler	96	73	104.5	23.5	4.7	Tow.	7	175	1908	Portland, Oreg	Portland, Oreg.
207678	.....	Ga. s.	HUSTLER	9	8	39.5	10.0	3.6	Frt.	3	30	1910	Grafton, Ill	Memphis, Tenn.
207697	.....	*St. p.	HUSTLER	42	42	60.0	14.0	4.0	Tow.	9	.....	1910	New Orleans, La	Brashear, La.
208064	.....	Ga. s.	Hustler	16	13	54.0	9.3	4.0	Pas.	1	40	1907	Tyonic, Alaska	Cordova, Alaska.
211376	.....	Ga. s.	Hustler	9	6	32.2	12.6	3.3	Tow.	1	30	1913	Miami, Fla	Key West, Fla.
204591	.....	*Ga. p.	Hustling John	12	12	39.2	8.4	2.2	Tow.	1	.....	1907	Evansville, Ind	Paducah, Ky.
201239	.....	Ga. y.	Hutoka	19	16	43.4	14.3	5.6	Yct.	2	.....	1904	East Braintree, Mass	Boston, Mass.
200041	.....	St. c.	Hy. Jacobs	77	65	72.0	31.8	4.9	Fer.	4	.....	1903	Berwick, La	Brashear, La.
96516	.....	Ga. s.	Hyacinth	14	5	45.0	9.2	2.0	Pas.	2	.....	1900	Jacksonville, Fla	Pittsburgh, Pa.
203412	.....	Ga. s.	Hyack	11	7	35.6	9.7	3.7	Pas.	1	.....	1906	Dockton, Wash	Tacoma, Wash.

[1] Formerly ga. y. Kahkin IV.
[2] Formerly st. s. McAllister Bros.
[3] Formerly st. s. William C. Nicol.
[4] Formerly st. s. {a W. H. Gratwick. b John C. Pringle.}
[5] Formerly st. s. Fishkill-on-Hudson.
[6] Formerly st. y. {a Truant. b Pilgrim.}
[7] Formerly st. p. Darius Cole.
[8] Formerly st. s. S. M. Johnson.

MERCHANT STEAM VESSELS OF THE UNITED STATES—Continued.

Official No.	Signal letters.	Rig.	Name of vessel.	Gross tonnage.	Net tonnage.	Length.	Breadth.	Depth.	Service.	Crew.	Indicated horsepower.	When built.	Where built.	Home port (where permanent document issued).
						Feet.	*Feet.*	*Feet.*						
96503	K. P. V. W.	St. s.	HYADES ⊙	3,753	2,932	331.5	47.0	25.0	Frt.	32	1,500	1900	Sparrow Point, Md	San Francisco, Cal.
203968		Ga. s.	Hyak	2	17	55.8	13.1	4.1	Frt.	1	25	1907	Astoria, Oreg.	Ketchikan, Alaska.
206094	K. W. V. P.	St. s.	Hyak	195	118	134.0	22.2	5.5	Pas.	6	750	1909	Portland, Oreg.	Pt. Townsend, Wash.
209833		Ga. s.	Hyak	15	10	30.5	12.0	5.2	Fsh.	2	50	1912	Seattle, Wash.	Seattle, Wash.
208380		Ga. s.	Hydah	31	21	57.6	16.9	5.7	Pas.	2	65	1911	Dockton, Wash.	Tacoma, Wash.
209855		Ga. s.	Hydra	26	18	47.7	13.3	5.2	Fsh.	8	36	1912	Seattle, Wash.	Seattle, Wash.
96648		St. s.	Hydraulic	30	20	71.3	11.6	6.8	Pas.	1	.....	1900	Tottenville, N. Y.	New York, N. Y.
200115		St. s.	[1] HYDRUS	4,711	3,384	416.0	50.0	28.0	Frt.	22	1,500	1901	Lorain, Ohio.	Cleveland, Ohio.
95800		St. s.	*Hygeia*	47	23	68.0	16.0	7.0	Pas.	10	.....	1881	Philadelphia, Pa.	Galveston, Tex.
96449		St. s.	Hygela	35	23	57.1	15.1	7.3	Pas.	3	.....	1881	Baltimore, Md.	Baltimore, Md.
210979		Ga. s.	Hyrandale	15	10	40.4	11.5	4.4	Pas.	1	35	1913	Chicago, Ill.	Chicago, Ill.
			I.											
100633		Ga. s.	I Wonder	16	10	65.0	10.2	4.2	Pas.	3	.....	1897	Alexandria Bay, N. Y.	Cape Vincent, N. Y.
100215		Ga. s.	I. C. Covert	13	12	39.0	15.0	4.0	Frt.	1	.....	1878	Norfolk, Va.	Norfolk, Va.
100658		St. p.	I. C. Woodward	282	178	164.0	42.0	5.0	Pas.	39	.....	1898	Brownsville, Pa.	Pittsburgh, Pa.
202855		St. s.	I. E. Brown	133	105	72.3	22.2	8.0	Oys.	6	50	1906	Tottenville, N. Y.	Bridgeport, Conn.
100368	K. P. M. L.	St. s.	I. J. Merritt ⊙	359	244	141.6	28.9	13.6	Wrk.	24	625	1884	.....do.	New York, N. Y.
100031		St. s.	I. N. Foster	355	277	131.9	26.2	11.5	Frt.	11	550	1872	Port Huron, Mich.	Milwaukee, Wis.
100440		*St. p.	I. N. Hook	55	55	109.9	19.4	3.0	Tow.	7	.....	1889	Marietta, Ohio.	Paducah, Ky.
100277		St. s.	I. P. Merserean	31	20	64.4	15.5	5.2	Oys.	6	.....	1881	Tottenville, N. Y.	Newark, N. J.
100589		St. s.	I. W. NICHOLAS	2,624	1,857	328.3	42.0	21.9	Frt.	16	950	1891	Cleveland, Ohio.	Cleveland, Ohio.
100597		St. s.	I. Watson Stephenson	649	501	172.0	35.0	11.9	Frt.	15	495	1895	West Bay City, Mich.	Marquette, Mich.
100354		St. s.	I. and M. C.	90	67	96.3	17.0	6.8	Cnl.	8	.....	1883	Lockport, Ill.	Chicago, Ill.
205716		*Ga. p.	Iada	13	11	59.4	11.0	2.6	Pas.	2	30	1908	Marietta, Ohio.	Wheeling, W. Va.
100715	K. Q. F. L.	St. s.	Iaqua	712	459	189.9	36.4	12.9	Frt.	22	750	1900	Fairhaven, Cal.	Eureka, Cal.
204895		Ga. s.	Ibis	21	17	45.6	15.6	3.7	Frt.	2	.....	1908	Anona, Fla.	Tampa, Fla.
210812	L. C. R. Q.	Ga. y.	Ibis	61	41	66.0	16.7	8.1	Yct.	3	140	1912	Camden, N. J.	New York, N. Y.
209407		Ga. s.	Ibsen	16	15	35.0	10.0	5.2	Fsh.	4	28	1911	Charlevoix, Mich.	Gloucester, Mass.
85484		St. s.	[1] Ice King	138	69	111.5	22.5	10.2	Tow.	10	500	1877	Philadelphia, Pa.	Albany, N. Y.
100725		Ga. s.	Iceland	10	10	33.7	12.2	5.6	Fsh.	4	.....	1901	Bremen, Me.	Portland, Me.
12493		St. s.	*Ida*	39	19	64.0	13.7	5.6	Tow.	5	.....	1870	Philadelphia, Pa.	Charleston, S. C.
100070		St. s.	Ida	30	20	59.4	14.8	5.1	Tow.	7	.....	1873	Berkley, Va.	Norfolk, Va.
100281		St. p.	*Ida*	765	593	190.0	54.6	9.8	Pas.	26	400	1881	Wilmington, Del.	Albany, N. Y.
100305		St. p.	†Ida	28	28	52.0	22.3	4.4	Fer.	3	.....	1882	Communipaw, N. J.	New York, N. Y.
100789		Ga. s.	Ida	9	7	39.2	11.6	4.5	Fsh.	4	.....	1903	Erie, Pa.	Erie, Pa.
203956		Ga. s.	Ida	12	11	30.8	10.8	3.3	Fsh.	3	.....	1907	Manitowoc, Wis.	Milwaukee, Wis.
204448		Ga. s.	Ida	10	8	31.0	9.0	3.8	Fsh.	1	.....	1907	Ludington, Mich.	Grand Haven, Mich.
205514		*Ga. p.	Ida	9	9	43.5	10.6	3.0	Frt.	2	6	1908	Boonville, Mo.	Kansas City, Mo.
208778		*Ga. p.	Ida	31	31	60.2	15.4	3.6	Fer.	2	25	1911	Fort Yates, N. Dak.	Pembina, N. Dak.
208829		*Ga. p.	Ida	25	25	49.0	26.0	3.0	Fer.	2	36	1911	Poplar, Mont.	Great Falls, Mont.
210332		*Ga. p.	Ida	7	7	59.7	14.7	3.7	Pas.	3	15	1912	Hinds Ford, Ala.	Chattanooga, Tenn.
210986		Ga. s.	Ida	9	8	27.4	8.5	3.7	Pas.	2	8	1909	Little Suamico, Wis.	Milwaukee, Wis.
100595		Ga. s.	Ida A	28	26	53.0	16.4	5.1	Frt.	2	.....	1895	Benicia, Cal.	Los Angeles, Cal.
200162		Ga. s.	Ida Bell	9	7	41.0	8.6	3.0	Pas.	1	.....	1900	Long Island City, N. Y.	New York, N. Y.
100064		Ga. s.	Ida Belle	6	5	29.8	12.2	2.8	Oys.	1	.....	1868	Patchogue, N. Y.	Cold Spring, N. Y.
100783		Ga. s.	Ida Belle	5	5	25.0	7.0	3.0	Msc.	1	.....	1902	Rock Island, Ill.	Rock Island, Ill.
200807		Ga. s.	Ida C	11	7	31.0	12.2	5.7	Fsh.	1	.....	1904	Orland, Me.	Castine, Me.
12486		Ga. s.	Ida Chase	6	5	33.6	13.4	3.3	Frt.	2	.....	1866	Bath, Me.	Deer Isle, Me.
100706		Ga. s.	Ida Del	10	10	39.0	14.8	3.3	Frt.	1	.....	1900	Old River, Tex.	Galveston, Tex.
204804		Ga. s.	Ida F	8	6	33.0	11.0	3.5	Pas.	1	12	1907	Clermont, N. J.	Somers Point, N. J.
207536		Ga. s.	Ida F	7	6	33.9	12.1	2.5	Frt.	1	9	1895	Plummers Point, Fla.	Jacksonville, Fla.
100506		Ga. s.	Ida Frances	6	6	26.4	12.6	4.0	Pas.	0	.....	1889	Warwick, R. I.	Providence, R. I.
100138		Ga. s.	Ida Frank	10	10	38.2	14.0	4.2	Oys.	1	.....	1874	Oakland, R. I.	Cold Spring, N. Y.
210859		Ga. s.	Ida K	18	12	39.4	12.9	5.4	Fsh.	6	20	1912	Seattle, Wash.	Seattle, Wash.
206165		Ga. s.	Ida L	6	6	31.3	8.3	3.5	Pas.	1	20	1909	Cheboygan, Mich.	Grand Haven, Mich.
210012		Ga. s.	Ida L. II	21	18	55.3	12.0	5.0	Pas.	1	40	1912	.....do.	Do.
205722		*Ga. p.	Ida M	11	11	49.3	14.0	2.3	Pas.	2	20	1908	New Haven, Ill.	Evansville, Ind.
206774		Ga. s.	Ida M	10	9	35.4	12.8	2.8	Frt.	1	10	1909	Bellport, N. Y.	Patchogue, N. Y.
206826		Ga. s.	Ida M	8	5	32.6	9.5	4.0	Fsh.	2	15	1909	Seattle, Wash.	Ketchikan, Alaska.
100121		Ga. s.	Ida May	10	7	37.2	14.1	3.3	Oys.	3	.....	1874	Northport, N. Y.	Bridgeport, Conn.
100434		Ga. s.	Ida May	14	14	52.0	14.0	3.4	Msc.	1	.....	1888	Morehead City, N. C.	Beaufort, N. C.
205608		Ga. s.	Ida May	62	42	73.0	18.0	6.9	Fsh.	11	75	1908	Tacoma, Wash.	Astoria, Oreg.
100698		Ga. s.	Ida May	7	6	28.2	10.4	4.4	Fsh.	1	.....	1900	Bristol, Me.	Waldoboro, Me.
100705		Ga. s.	Ida May	5	5	23.3	11.3	3.6	Fsh.	1	.....	1900	Osterville, Mass.	Nantucket, Mass.
100791		Ga. s.	Ida May	32	21	58.0	15.6	6.0	Frt.	4	.....	1903	South Seattle, Wash.	Honolulu, Hawaii.
111182		*St. p.	[2] Ida May	278	175	149.0	32.0	3.5	Pas.	20	400	1898	Stockton, Cal.	St. Michael, Alaska.
207113		Ga. s.	Ida May	6	5	29.8	10.0	2.0	Pas.	1	7	1897	Melbourne, Fla.	St. Augustine, Fla.
210239		Ga. y.	Ida May	79	50	96.0	16.8	8.2	Yct.	6	500	1904	Bayonne, N. J.	Ogdensburg, N. Y.
210705		Ga. s.	Ida May	10	6	42.0	11.6	3.0	Frt.	1	15	1912	Seaford, Del.	Wilmington, Del.
100778		Ga. s.	Ida Mea	6	5	27.9	10.8	4.4	Fsh.	1	.....	1902	Cutler, Me.	Machias, Me.
200079		Ga. s.	Ida Mildred	6	6	26.0	12.0	3.8	Fsh.	1	.....	1904	Osterville, Mass.	Chatham, Mass.
209902		Ga. s.	Ida N	31	21	45.6	13.5	7.0	Fsh.	8	40	1912	Seattle, Wash.	Seattle, Wash.

[1] Formerly st. s. R. E. Schuck.
[2] Formerly st. s. Greyhound.
[3] Formerly *st. p. { a Rideout. b British, Rideout. c Rideout.
† Rope ferry.

Merchant STEAM Vessels of the United States—Continued.

Official No.	Signal letters.	Rig.	Name of vessel.	Gross tonnage.	Net tonnage.	Length.	Breadth.	Depth.	Service.	Crew.	Indicated horsepower.	When built.	Where built.	Home port (where permanent document issues).
						Feet.	*Feet.*	*Feet.*						
100353	.....	St. s.	*Ida Patton*	26	13	71.8	13.8	4.0	Tow.	7	.....	1884	Dubuque, Iowa	New Orleans, La.
200061	.....	*Ga. p.	Ida S	9	6	45.0	10.0	2.5	Pas.	1	.....	1903	Clarington, Ohio	Wheeling, W. Va.
12102	.....	Ga. s.	Ida Viola	8	8	32.8	15.2	4.0	Msc.	1	.....	1860	Northport, N. Y.	Cold Spring, N. Y.
100152	.....	St. s.	Ida W	32	16	64.0	16.5	7.8	Tow.	3	125	1889	San Francisco, Cal.	San Francisco, Cal.
100420	.....	Ga. s.	Ida G. Broere	5	5	28.0	12.7	3.1	Frt.	1	.....	1888	Patchogue, N. Y.	Patchogue, N. Y.
100557	.....	St. s.	Ida M. Chase	38	26	51.7	15.5	7.5	Pas.	2	.....	1901	East Boston, Mass.	Boston, Mass.
12168	.....	St. s.	Ida M. Stevens	22	12	41.5	11.2	6.5	Tow.	6	.....	1869	Buffalo, N. Y.	Grand Haven, Mich.
100338	.....	Ga. s.	Ida V. Seward	10	9	44.2	14.6	3.1	Frt.	2	.....	1883	Cambridge, Md.	Norfolk, Va.
100655	.....	Ga. s.	Ida Bell Lounds	14	13	43.7	15.1	3.8	Tow.	7	.....	1898	Patchogue, N. Y.	St. Augustine, Fla.
204021	.....	Ga. s.	Ida and Frances	11	7	34.8	11.5	5.8	Fsh.	0	.....	1907	Friendship, Me.	Vinalhaven, Me.
100389	.....	Ga. s.	Ida and Lula	10	9	48.0	12.5	3.5	Frt.	2	.....	1885	Somerset County, Md.	Tappahannock, Va.
201061	K.W.B.T.	Ga. y.	Idaho	24	23	56.3	12.0	5.5	Yct.	3	25	1907	Marblehead, Mass.	Somers Point, N. J.
210842	L.C.H.W.	Ga. s.	Idaho	76	52	78.3	19.4	9.2	Fsh.	10	100	1912	Seattle, Wash.	Seattle, Wash.
100681	K.W.N.T	St. y.	IDALIA	201	111	151.0	20.0	11.2	Yct.	18	1,100	1899	Chester, Pa.	New York, N. Y.
205114	.....	Ga. y.	Idalls	40	32	67.7	14.2	6.7	Yct.	3	50	1908	New York, N. Y.	Do.
200209	.....	Ga. s.	Idamae	15	12	54.5	14.0	3.2	Pas.	1	24	1911	Cove, Texas	Galveston, Tex.
100402	.....	Ga. s.	Ide	8	7	30.0	8.6	3.5	Fsh.	1	6	1903	Port Republic, N. J.	Somers Point, N. J.
100381	.....	St. s.	Ideal	40	32	60.5	12.9	5.4	Fer.	4	.....	1885	Buffalo, N. Y.	Duluth, Minn.
100561	.....	Ga. s.	Ideal	6	6	30.7	13.5	3.6	Msc.	1	.....	1890	Glenwood, N. Y.	Cold Spring, N. Y.
100619	.....	Ga. s.	Ideal	11	7	36.7	12.1	3.7	Frt.	3	.....	1898	Bridgeport, Conn.	Bristol, R. I.
201715	.....	*St. p.	[1]Ideal	38	38	70.0	16.0	3.5	Pas.	4	75	1905	Clinton, Iowa	La Crosse, Wis.
202140	.....	Ga. s.	Ideal	8	8	33.0	8.8	3.5	Frt.	1	16	1905	Wareham, Mass.	Fall River, Mass.
202732	.....	St. s.	Ideal	149	101	86.5	21.8	10.9	Tow.	6	550	1906	Tottenville, N. Y.	New York, N. Y.
203109	.....	*St. p.	Ideal	9	8	53.5	10.1	2.3	Pas.	2	.....	1906	Hermann, Mo.	St. Louis, Mo.
100141	.....	Ga. s.	Idell	24	23	53.0	20.6	4.9	Frt.	1	.....	1874	Walton Co., Fla.	Pensacola, Fla.
205092	.....	Ga. s.	Idella	11	9	34.8	12.0	2.8	Pas.	2	.....	1908	Holland, Mich.	Grand Haven, Mich.
100954	.....	Ga. s.	Idle Eagle	7	6	36.3	12.7	3.4	Frt.	1	.....	1898	Double Bayou, Tex.	Galveston, Tex.
100276	.....	St. s.	Idle Hour	15	7	55.0	8.8	5.5	Tow.	3	.....	1881	Bristol, R. I.	Boston, Mass.
204683	.....	Ga. s.	Idle Hour	9	9	32.0	13.7	3.7	Frt.	1	.....	(†)	New York, N. Y.	New York, N. Y.
210403	.....	Ga. y.	Idle Hour	19	16	53.0	10.0	4.2	Yct.	2	40	1912	Clayton, N. Y.	Cape Vincent, N. Y.
100800	.....	Ga. s.	Idlehour	26	17	50.0	12.6	4.3	Pas.	1	.....	1903	Norfolk, Va.	New York, N. Y.
203320	.....	Ga. s.	Idleon	9	9	38.0	10.0	2.8	Pas.	1	16	1905	Camden, N. J.	Norfolk, Va.
100935	.....	Ga. s.	Idle Time	8	6	38.3	13.5	3.5	Oys.	1	.....	1895	Crisfield, Md.	Newport News, Va.
100377	.....	Ga. s.	Idler	7	7	31.0	13.8	3.2	Pas.	1	.....	1885	Patchogue, N. Y.	Patchogue, N. Y.
100721	.....	Ga. s.	Idler	9	8	35.0	13.5	3.3	Fsh.	1	.....	1901	.....do	Do.
100735	K.Q.W.M.	Ga. y.	‡Idler	122	105	102.2	22.5	12.3	Yct.	15	75	1901	South Boston, Mass.	New York, N. Y.
205651	.....	Ga. s.	Idler	11	9	38.0	10.8	3.8	Pas.	1	24	1908	Patchogue, N. Y.	Patchogue, N. Y.
206471	.....	Ga. s.	IDLER	9	6	38.4	8.8	4.1	Pas.	1	30	1902	Memphis, Tenn.	Memphis, Tenn.
209222	.....	*St. p.	Idler	98	61	64.0	16.8	3.7	Pas.	2	50	1911	Fairbanks, Alaska	Eagle, Alaska.
210521	.....	Ga. s.	Idler	7	6	30.1	7.7	3.6	Pas.	2	24	1912	Alton, Ill.	St. Louis, Mo.
85595	.....	St. p.	[2]*Idlewild*	363	284	186.0	26.0	7.4	Pas.	23	300	1879	Wyandotte, Mich.	Port Huron, Mich.
100141	.....	Ga. s.	Idlewild	13	11	36.3	13.8	4.9	Pas.	1	.....	1888	Double Bayou, Tex.	Galveston, Tex.
100792	.....	Ga. s.	Idlewild	10	7	33.5	11.2	6.0	Fsh.	1	.....	1903	Bremen, Me.	Portland, Me.
203857	.....	Ga. s.	Idlewild	9	6	36.1	10.0	4.5	Pas.	1	35	1905	Stockton, Cal.	San Francisco, Cal.
201722	.....	Ga. s.	Idumo	11	5	43.5	16.9	3.0	Msc.	3	.....	1905	Ocean Springs, Miss.	Morgan City, La.
100612	.....	St. y.	Iduna	21	14	53.3	12.0	5.5	Yct.	1	.....	1896	South Boston, Mass.	Philadelphia, Pa.
206181	.....	Ga. y.	Idyl Wilde	16	8	57.0	11.8	3.4	Yct.	1	20	1909	Sharptown, Md.	Washington, D. C.
210025	.....	Ga. y.	Idylease III	29	25	55.9	12.1	5.2	Yct.	2	40	1912	South Boston, Mass.	New York, N. Y.
209990	L. B. H. J.	Ga. y.	Igloo	48	32	77.1	14.0	6.3	Yct.	4	80	1909	Bayonne, N. J.	Chicago, Ill.
157178	K. D. M. H.	St. s.	[3]ILA	88	40	101.3	16.5	9.0	Pas.	6	.....	1880	Newburgh, N. Y.	Newport News, Va.
110699	K. D. J. P.	St. y.	[4]Illini	159	111	137.7	20.5	8.5	Yct.	11	150	1898	Brooklyn, N. Y.	St. Louis, Mo.
100680	.....	St. s.	ILLINOIS ⊙	2,427	1,468	225.0	40.0	24.7	Pas.	51	1,350	1899	Chicago, Ill.	Duluth, Minn.
100746	.....	*St. p.	Illinois	168	168	139.0	26.6	4.8	Pol.	13	300	1901	Quincy, Ill.	Peoria, Ill.
200403	.....	St. s.	ILLINOIS	287	31	107.0	21.2	13.0	Frb.	16	800	1898	Chicago, Ill.	Chicago, Ill.
200851	.....	Ga. s.	Illinois	16	14	47.6	12.0	5.6	Pas.	6	.....	1904	Manitowoc, Wis.	Do.
206148	.....	Ga. y.	Illinois	25	17	46.4	12.3	3.3	Yct	2	.....	1908	Palatka, Fla.	Jacksonville, Fla.
206708	.....	Ga. y.	Illinois	43	38	63.1	13.2	6.7	Yct.	3	120	1909	Oshkosh, Wis.	Milwaukee, Wis.
208115	.....	Ga. s.	Illinois	12	12	34.0	11.0	4.6	Fsh.	4	30	1910	Manitowoc, Wis.	Chicago, Ill.
211207	L. C. W. J.	St. s.	ILLINOIS	5,225	3,275	390.0	52.1	30.8	Oil.	41	2,800	1913	Newport News, Va.	New York, N. Y.
207825	.....	Ga. s.	Illinois Central	12	8	35.0	10.8	4.3	Tow.	2	25	1910	Chicago, Ill.	Chicago, Ill.
202135	.....	Ga. y.	Illiola	12	10	44.1	8.7	4.0	Pas.	5	.....	1905	Alton, Ill.	St. Louis, Mo.
202223	.....	Ga. y.	Ilse III	22	15	59.2	12.4	5.0	Yct.	2	110	1905	Baltimore, Md.	Philadelphia, Pa.
100511	.....	St. s.	Ilwaco	120	94	90.0	17.0	6.0	Tow.	4	.....	1891	Portland, Oreg.	Pt. Townsend, Wash.
208391	.....	Ga. s.	Ilys	10	7	39.2	10.2	5.0	Pas.	0	25	1911	Berkley, Va.	Norfolk, Va.
5979	.....	St. s.	[5]*Ima Hogg*	99	99	96.0	18.8	10.2	Pas.	8	.....	1872	Philadelphia, Pa.	Galveston, Tex.
206977	.....	Ga. s.	Imarta	7	5	34.4	10.2	3.9	Fsh.	1	12	1909	Juneau, Alaska	Juneau, Alaska.
81545	.....	St. y.	[6]Imogene	28	21	75.0	10.6	6.4	Yct.	3	.....	1896	Poughkeepsie, N. Y.	New York, N. Y.
200516	.....	Ga. s.	Imogene	15	12	51.0	12.0	4.0	Frt.	3	20	1903	Mount Pleasant, S. C.	Beaufort, S. C.
200873	.....	Ga. s.	Imp	8	5	36.1	9.1	4.0	Pas.	0	.....	1903	Richardson, Wash.	Pt. Townsend, Wash.
208199	.....	Ga. s.	Imp	14	11	37.8	11.0	4.6	Msc.	2	30	1911	Terminal Island, Cal.	Los Angeles, Cal.
210046	.....	Ga. s.	Imp	17	11	46.6	12.5	3.0	Pas.	2	25	1912	Gulf City, Fla.	Tampa, Fla.
100224	.....	Ga. y	Imperia	19	18	40.8	15.8	5.5	Yct.	1	.....	1878	Brooklyn, N. Y.	Bridgeport, Conn.
200905	K.T.C.P.	St. s.	Imperial	160	109	107.5	21.6	11.0	Tow.	8	500	1904	Baltimore, Md.	Bath, Me.

[1] Formerly *st. p. H. L.
[2] Formerly st. p. Grace McMillin.
[3] Formerly {a st. y. Dagmar. b U. S. M. H. S. st. s. John M. Woodworth.
[4] Formerly st. y. Reva.
[5] Formerly {a st. y. Inca. b U. S. S. Inca.
[6] Formerly st. s. Cynthia.
† Rebuilt, 1903.
‡ Composite.

MERCHANT STEAM VESSELS OF THE UNITED STATES—Continued.

Official No.	Signal letters.	Rig.	Name of vessel.	Gross tonnage.	Net tonnage.	Length.	Breadth.	Depth.	Service.	Crew.	Indicated horsepower.	When built.	Where built.	Home port (where permanent document issues).
						Feet.	*Feet.*	*Feet.*						
205537	.....	Ga. s.	Imperial	15	10	47.6	12.6	4.5	Frt.	1	50	1908	Oakland, Cal.	San Francisco, Cal.
206357	.....	Ga. s.	Imperial	27	19	54.4	11.5	5.6	Pas.	2	46	1909	Seattle, Wash.	Seattle, Wash.
206712	.....	Ga. s.	Imperial	13	11	34.9	10.0	3.9	Pas.	2	28	1909	San Diego, Cal.	San Diego, Cal.
206922	.....	Ga. s.	Imperial	22	15	47.0	12.8	4.8	Frt.	3	40	1909	Utsalady, Wash.	Pt. Townsend, Wash.
207168	.....	St. s.	Imperial	35	24	54.6	15.6	5.4	Fsh.	4	90	1910	Milwaukee, Wis.	Milwaukee, Wis.
209660	.....	Ga. s.	Imperial	18	12	42.5	13.1	4.8	Fsh.	1	30	1912	Tacoma, Wash.	Juneau, Alaska.
210240	.....	Ga. y.	†Imperial	15	10	49.2	9.4	6.8	Yct.	1	80	1910	Pittsburgh, Pa.	Toledo, Ohio.
100334	.....	Ga. s.	Impossible	21	20	45.3	16.4	3.5	Frt.	1	.....	1880	San Francisco, Cal.	San Francisco, Cal.
100392	.....	St. s.	*Ina*	12	8	42.4	10.5	4.6	Pas.	2	.....	1881	Buffalo, N. Y.	Sandusky, Ohio.
206872	.....	Ga. s.	Ina	16	11	52.6	11.4	4.1	Frt.	2	54	1909	Cedar Bayou, Tex.	Houston, Tex.
100234	.....	St. s.	*Inca*	103	51	92.6	20.0	9.5	Tow.	6	500	1879	Philadelphia, Pa.	Brunswick, Ga.
100654	K. N. J. M.	St. y	[1]Inca	95	64	103.7	16.0	9.7	Yct.	7	.....	1898	Boston, Mass.	New York, N. Y.
100766	.....	Ga. s.	Independence	13	9	38.7	13 1	3.8	Tow.	1	.....	1902	Willapa, Wash.	San Francisco, Cal.
200759	.....	Ga. s.	Independence	13	12	53.5	9.0	3.0	Pas.	2	40	1904	Independence, Oreg.	Portland, Oreg.
201835	.....	Ga. s.	Independence	14	10	50.0	11.9	3.5	Pas.	1	.....	1905	Astoria, Oreg.	Astoria, Oreg.
208387	.....	Ga. s.	Independence II	13	6	39.0	10.8	4.4	Fsh.	4	.....	1909	Gloucester, Mass.	Gloucester, Mass.
207425	.....	Ga. s.	Independence No. 2	15	10	54.0	13.2	3.0	Frt.	1	50	1910	Astoria, Oreg.	Astoria, Oreg.
100634	.....	Ga. s.	Independent	11	10	36.4	14.0	5.6	Frt.	2	.....	1897	South Portland, Me.	Machias, Me.
100693	.....	St. s.	Independent	49	30	67.9	17.5	6.9	Tow.	5	.....	1899	Everett, Wash.	Pt. Townsend, Wash.
100713	.....	*St. p.	Independent	176	111	132.0	25.0	4.0	Drg.	11	.....	1900	Brownsville, Pa.	Pittsburgh, Pa.
100739	.....	St. s.	INDEPENDENT	164	112	96.2	21.0	12.5	Tow.	8	850	1901	Port Richmond, N. Y.	New Orleans, La.
201885	.....	Ga. s.	Independent	14	10	47.7	12.5	4.3	Tow.	1	20	1905	Vallejo, Cal.	San Francisco, Cal.
127512	.....	St. s.	[2]Independent	18	17	54.0	11.2	5.0	Frt.	2	.....	1901	Alexandria Bay, N. Y.	Cape Vincent, N. Y.
205566	.....	Ga. s.	Independent	29	15	59.6	16.8	6.2	Fsh.	2	24	1908	East Machias, Me.	Eastport, Me.
207150	.....	Ga. s.	Independent	10	9	30.0	12.6	3.6	Pas.	2	8	1905	Port Orange, Fla.	St. Augustine, Fla.
208322	L. B. S. W.	St. s.	Independent	263	151	125.5	25.8	11.4	Fsh.	9	600	1911	Tacoma, Wash.	Seattle, Wash.
208782	.....	Ga. s.	Independent	17	11	40.7	13.0	4.5	Fsh.	6	20	1911	Dockton, Wash.	Do.
100697	.....	Ga. s.	Index	18	12	53.0	16.7	3.6	Frt.	2	.....	1900	Smyrna, N. C.	Norfolk, Va.
100756	.....	Ga. s.	Index	6	5	30.4	10.0	3.6	Fsh.	2	.....	1899	Mud Bay, Wash.	Wrangell, Alaska.
210972	.....	Ga. s.	Index	28	21	54.6	19.2	5.1	Frt.	3	30	1912	Bridgeton, N. J.	Bridgeton, N. J.
100773	.....	Ga. s.	India	6	6	43.6	11.6	2.4	Msc.	1	.....	1902	Morehead City, N. C.	Beaufort, N. C.
208187	.....	St. s.	India	14	9	50.0	9 0	2.8	Tow.	2	25	1910	Corvallis, Oreg.	Portland, Oreg.
202638	.....	Ga. s.	India L.	11	7	37.9	12.8	5.8	Tow.	1	.....	1905	Jacksonville, N. C.	Newbern, N. C.
100465	K. G. V. F.	St. s.	*Indian* ⊙	2,110	1,424	267.0	38.0	26.0	Pas.	38	1,500	1890	Wilmington, Del.	Baltimore, Md.
205352	.....	*Ga. p.	Indian	13	10	64.2	12.0	2.2	Tow.	1	20	1908	Marietta, Ohio.	Wheeling, W. Va.
206570	.....	Ga. s.	Indian	6	6	28.7	8.5	3.8	Pas.	1	7	1909	Brigantine, N. J.	Somers Point, N. J.
211331	.....	Ga. s.	Indian	14	11	40.4	11.9	5.7	Pas.	0	40	1913	Winthrop, Mass.	Boston, Mass.
211435	.....	Ga. y.	Indian	92	62	92.5	16.3	7.7	Yct.	4	120	1913	New York, N. Y.	New York, N. Y.
206243	.....	Ga. s.	Indian River ⊙	12	11	55.5	18.8	2.6	Pas.	2	40	1909	Tropic, Fla.	St. Augustine, Fla.
100471	.....	St. s.	Indiana ⊙	1,177	961	201.0	35.4	14.3	Frt.	15	1,000	1890	Manitowoc, Wis.	Duluth, Minn.
100717	.....	St. p.	Indiana	836	414	285.0	45.0	6.0	Pas.	29	1,456	1900	Jeffersonville, Ind.	Cincinnati, Ohio.
100793	.....	Ga. s.	Indiana	6	6	35.0	10.0	3.0	Msc.	1	8	1902	Atlantic City, N. J.	Somers Point, N. J.
202167	.....	Ga. s.	Indiana	8	5	42.6	9.6	3.3	Fsh.	1	.....	1905	South Seattle, Wash.	Juneau, Alaska.
204893	.....	*Ga. p.	Indiana	9	9	55.0	10.0	2.0	Pas.	2	15	1907	Brookport, Ill.	Paducah, Ky.
208915	.....	St. s.	INDIANA	98	36	74.0	20.0	11.6	Tow.	8	400	1911	Cleveland, Ohio.	Chicago, Ill.
210574	.....	Ga. s.	Indianola	27	24	49.8	13.2	5.5	Pas.	2	24	1912	Jacksonville, Fla.	Jacksonville, Fla.
200920	K. V. D. J.	St. s.	INDIANAPOLIS	765	520	180.0	32.0	18.6	Pas.	28	1,500	1904	Toledo, Ohio.	Pt. Townsend, Wash.
100425	.....	St. s.	Indienne	26	15	77.4	11.0	5.1	Pas.	3	.....	1888	Poughkeepsie, N. Y.	Cape Vincent, N. Y.
100614	.....	St. y.	Indolent	78	42	95.6	16.0	8.6	Yct.	6	.....	1896	Weymouth, Mass.	Boston, Mass.
100716	.....	Ga. y.	Indra	23	23	72.0	15.0	8.0	Yct.	3	.....	1900	South Boston, Mass.	Fall River, Mass.
203782	K. V. S. R.	St. s.	INDUSTRY	163	111	87.0	23.6	12.0	Tow.	7	637	1906	Port Richmond, N. Y.	New York, N. Y.
210886	.....	St. s.	Industry	443	301	120.8	32.0	8.9	Frt.	12	450	1912	Tottenville, N. Y.	Detroit, Mich.
141717	.....	St. s.	[3]INDUS	3,871	2,997	356.0	50.0	28.0	Frt.	20	1,500	1901	West Bay City, Mich.	Cleveland, Ohio.
210740	.....	Ga. s.	Ineeda	7	6	36.0	9.3	3.5	Pas.	2	35	1910	Houston, Tex.	Houston, Tex.
100396	.....	Ga. s.	Inez	7	6	26 0	11.0	4.0	Msc.	1	.....	1886	Osterville, Mass.	New Bedford, Mass.
100737	.....	Ga. s.	Inez	16	13	40.7	11.0	3.9	Frt.	1	.....	1901	Fall River, Mass.	Newport, R. I.
100478	.....	Ga. s.	Inez	25	13	67.0	17.0	5.0	Oys.	3	.....	1890	Madison, Md.	Tappahannock, Va.
205829	.....	Ga. s.	Inez	6	6	24.8	11.7	4.0	Fsh.	1	.....	1908	Chatham, Mass.	Chatham, Mass.
207796	.....	Ga. s.	Inez	10	5	39.6	8.9	3.0	Pas.	2	16	1909	Oriole, Md.	Crisfield, Md.
211305	.....	Ga. s.	Inga	27	19	48.0	14.0	5.2	Frt.	2	40	1913	Seattle, Wash.	Seattle, Wash.
207192	.....	Ga. y.	Inla 2nd	36	22	57.0	17.0	4.8	Yct.	4	30	1910	Pocomoke City, Md.	New York, N. Y.
205882	.....	*St. p.	Inland Empire	416	375	151.0	32.1	4.8	Pas.	15	600	1908	Celilo, Oreg.	Portland, Oreg.
100679	.....	Ga. s.	Inner Beach	8	6	30.1	12.1	3.6	Msc.	1	.....	1899	East Rockaway, N. Y.	Patchogue, N. Y.
205667	.....	*St. p.	Inooko Flyer	6	5	38.0	10.6	2.6	Frt.	1	.....	1908	Nome, Alaska.	Nome, Alaska.
205917	.....	Ga. s.	INQUIRER	18	18	89.0	17.8	4.3	Pas.	4	75	1908	Owensboro, Ky.	Evansville, Ind.
206318	L. B. D. F.	Ga. y.	Insep	26	20	58.2	12.4	5.4	Yct.	2	.....	1909	Greenport, N. Y.	Cincinnati, Ohio.
96402	.....	St. s.	[4]Inspector	30	20	51.2	14.1	6.5	Msc.	4	.....	1898	Bordentown, N. J.	Philadelphia, Pa.
210459	.....	Ga. s.	Inspector	18	15	39.1	12.5	4.9	Oys.	2	16	1912	Camden, N. J.	Trenton, N. J.
96130	.....	St. s.	[5]Integrity	137	68	90.8	22.1	10.2	Tow.	13	362	1891	Philadelphia, Pa.	New York, N. Y.
100235	.....	St. s.	International	101	69	82.0	24.3	7.0	Frt.	5	90	1879	.....do	Do.
100453	.....	St. s.	International	130	68	79.9	26.0	7.0	Pas.	9	117	1889	Buffalo, N. Y.	Marquette, Mich.
100462	K. G. T. W.	St. s.	*International*	400	200	130.0	26.0	16.2	Tow.	18	725	1890	Philadelphia, Pa.	Philadelphia, Pa.
100749	.....	St. s.	International	590	401	141.4	34.2	16.1	Elr.	9	300	1901	West Haven, Conn.	New York, N. Y.
200805	.....	Ga. s.	International	13	7	41.8	13.9	5.2	Tow.	2	.....	1904	Eastport, Mo.	Eastport, Me.

[1] Formerly st. y. Willawalla.
[2] Formerly st. s. Capt. Dave Wagoner.
[3] Formerly st. s. Lake Shore.
[4] Formerly st. s. Hattie Killam.
[5] Formerly st. s. Henry W. Palmer.
† Exempt.

MERCHANT STEAM VESSELS OF THE UNITED STATES—Continued.

Official No.	Signal letters.	Rig.	Name of vessel.	Gross tonnage.	Net tonnage.	Length.	Breadth.	Depth.	Service.	Crew.	Indicated horsepower.	When built.	Where built.	Home port (where permanent document issues).
						Feet.	*Feet.*	*Feet.*						
206611	.....	St. s.	International	17	12	60.0	9.3	5.0	Pas.	2	40	1901	Red Wing, Minn.	St. Paul, Minn.
203911	.....	St. s.	Interstate	130	88	85.7	23.0	9.9	Tow.	7	500	1907	W. New Brighton, N. Y.	New York, N. Y.
206203	.....	Ga. s.	Interstate	7	6	35.0	6.8	2.4	Frt.	1	.....	1908	Superior, Wis.	Duluth, Minn.
100375	.....	Ga. s.	In Time	9	9	28.0	13.4	4.0	Fsh.	2	.....	1835	Noank, Conn.	Stonington, Conn.
127421	.....	St. s.	[1] Intrepid	123	55	85.5	21.2	10.3	Tow.	8	360	1900	Ballard, Wash.	San Francisco, Cal.
140893	.....	St. s.	[2] Intrepid	119	59	91.0	22.5	10.0	Tow.	13	398	1887	Philadelphia, Pa.	New York, N. Y.
200641	K. S. V. T.	St. y.	INTREPID	330	224	135.0	28.0	17.9	Yct.	15	230	1903	Newburgh, N. Y.	Do.
100501	.....	Ga. s.	Inverness	11	10	28.7	12.6	6.0	Fsh.	2	.....	1891	Vinal Haven, Me.	Waldoboro, Me.
208830	.....	*Ga. p.	Invincible	35	35	62.2	24.2	3.8	Fer.	1	25	1911	Wolf Point, Mont.	Great Falls, Mont.
100383	.....	St. s.	Iola	31	17	57.0	16.0	4.5	Tow.	4	.....	1885	Big Skookum, Wash.	Pt. Townsend, Wash.
100423	.....	St. s.	Iola	46	23	62.4	14.8	5.9	Pas.	8	.....	1887	Pinellas, Fla.	Apalachicola, Fla.
202350	.....	Ga. s.	Iola	50	30	74.0	18.6	5.4	Frt.	2	.....	1905	Hancocks Bridge, N. J.	Newport News, Va.
203823	.....	*Ga. p.	Iola	14	13	46.8	11.0	2.6	Frt.	2	50	1907	Needles, Cal.	Los Angeles, Cal.
205506	.....	Ga. s.	Iola	8	7	32.8	10.0	4.0	Pas.	1	15	1904	Providence, R. I.	Providence, R. I.
206739	.....	Ga. s.	IOLA	14	9	44.0	9.1	3.8	Tow.	1	50	1909	Memphis, Tenn.	Memphis, Tenn.
207866	.....	Ga. s.	Iola	22	18	60.0	10.5	5.8	Pas.	4	40	1910	Charlotte, N. Y.	Newbern, N. C.
210263	.....	Ga. y.	Iola	14	11	44.0	10.0	4.0	Yct.	1	52	1912	Chicago, Ill.	Chicago, Ill.
202257	.....	St. s.	Iolanda	53	31	75.0	19.5	6.6	Fsh.	3	120	1905	San Francisco, Cal.	San Francisco, Cal.
100703	.....	St. y.	Iona	30	21	75.7	10.6	7.6	Yct.	3	.....	1900	Bristol, R. I.	St. Louis, Mo.
100709	.....	*Ga. p.	Iona	6	6	50.4	11.3	2.0	Pas.	0	.....	1900	New Harmony, Ind.	Memphis, Tenn.
100790	.....	Ga. s.	Iona	6	6	35.0	6.6	3.0	Pas.	1	.....	1903	Clinton, Iowa	Rock Island, Ill.
202130	.....	Ga. p.	Iona	7	7	28.0	8.0	3.0	Pas.	1	5	1905	Atkinson, Ill.	Do.
207659	.....	*Ga. p.	Iona	9	9	38.0	20.0	2.0	Fer.	1	.....	1910	Bijou Hills, S. Dak.	Sioux City, Iowa.
200758	.....	Ga. y.	Iona	18	12	38.8	10.3	4.5	Yct.	1	28	1912	Los Angeles, Cal.	Los Angeles, Cal.
208942	.....	Ga. s.	Iona Estelle	12	11	31.2	9.4	4.0	Fsh.	3	16	1904	Manitowoc, Wis.	Milwaukee, Wis.
203031	.....	Ga. s.	Ione	9	6	47.0	16.0	2.0	Frt.	3	.....	1906	Portsmouth, Va.	Norfolk, Va.
205400	.....	*St. p.	Ione	431	257	129.0	26.4	5.7	Pas.	9	500	1908	Newport, Wash.	Pt. Townsend, Wash.
206088	.....	Ga. s.	Ione	8	5	37.0	9.5	4.3	Frt.	1	50	1908	Oakland, Cal.	San Francisco, Cal.
209156	.....	*St. p.	Ione	389	339	147.5	30.5	5.9	Pas.	31	650	1911	Vancouver, Wash.	Portland, Oreg.
206892	.....	Ga. s.	Ione	10	9	28.0	9.0	4.2	Pas.	1	15	1912	Traverse City, Mich.	Grand Haven, Mich.
208573	.....	Ga. y.	Ioneta	21	14	65.0	10.0	5.5	Frt.	2	50	1911	New York, N. Y.	New York, N. Y.
207800	L. B. P. V.	Ga. y.	Ionia	38	31	72.5	10.5	6.1	Yct.	4	200	1910	.....do	Chicago, Ill.
100913	.....	St. s.	Iowa ⊙	1,157	846	202.5	36.4	13.0	Frt.	15	900	1896	Manitowoc, Wis.	Duluth, Minn.
100781	.....	*Ga. p.	Iowa	48	48	94.0	18.5	3.5	Pas.	3	.....	1897	Sioux City, Iowa	Sioux City, Iowa.
204103	.....	Ga. s.	Iowa	12	8	41.6	9.7	2.7	Msc.	2	30	1907	Juneau, Alaska	Juneau, Alaska.
100520	.....	St. s.	Ira	56	28	71.5	16.4	6.0	Msc.	5	.....	1891	Norfolk, Va.	Beaufort, S. C.
211318	.....	Ga. s.	Ira	14	9	38.0	12.0	4.0	Fsh.	6	20	1913	Seattle, Wash.	Seattle, Wash.
200078	.....	Ga. s.	Ira Marshall	12	8	46.0	12.4	3.7	Frt.	2	.....	1904	Pocomoke City, Md.	Philadelphia, Pa.
100323	.....	St. s.	*Ira M. Hedges*	76	38	76.6	18.0	9.2	Tow.	8	.....	1883	Camden, N. J.	Albany, N. Y.
100150	.....	Ga. s.	Ira and Abbie	11	10	37.5	13.4	5.2	Msc.	2	.....	1875	Noank, Conn.	New York, N. Y.
203618	.....	St. s.	Iralda	99	50	106.2	18.7	5.5	Pas.	4	130	1906	Portland, Oreg.	Portland, Oreg.
210680	.....	Ga. s.	Iranna	14	8	47.0	10.0	4.0	Oys.	2	15	1912	Amburg, Va.	Reedville, Va.
100557	.....	St. s.	Irene	11	5	42.0	11.0	5.2	Tow.	2	.....	1893	Brooklyn, N. Y.	New York, N. Y.
100672	.....	*St. p.	Irene	105	66	84.4	16.0	3.8	Frt.	4	113	1899	Seattle, Wash.	Pt. Townsend, Wash.
100729	K. Q. T. H.	St. y.	[3] IRENE	166	113	143.4	18.0	10.0	Yct.	15	.....	1901	New York, N. Y.	Stamford, Conn.
100741	.....	St. s.	Irene	30	20	58.5	15.5	6.1	Tow.	9	150	1901	Madison, Md.	Baltimore, Md.
100752	.....	Ga. s.	Irene	11	11	34.0	14.6	4.4	Fsh.	4	.....	1901	Atlantic City, N. J.	Somers Point, N. J.
100777	.....	St. s.	Irene	81	55	70.2	21.0	8.5	Tow.	6	.....	1902	Tacoma, Wash.	Pt. Townsend, Wash.
135967	.....	St. s.	[4] Irene	13	6	51.0	12.2	4.4	Tow.	2	.....	1887	Elizabeth, N. J.	Philadelphia, Pa.
203812	.....	Ga. s.	Irene	14	13	32.0	9.8	4.2	Fsh.	3	.....	1905	Milwaukee, Wis.	Milwaukee, Wis.
203838	.....	Ga. s.	Irene	12	8	43.0	9.5	7.0	Pas.	1	.....	1907	Caruthersville, Mo.	Memphis, Tenn.
204382	.....	Ga. y.	Irene	27	23	62.2	10.4	5.1	Yct.	2	.....	1907	Bayonne, N. J.	New York, N. Y.
204920	.....	Ga. s.	Irene	9	7	37.2	13.7	2.8	Oys.	1	.....	1908	Brunswick, Ga.	Brunswick, Ga.
206561	.....	Ga. s.	Irene	9	6	33.0	10.9	8.0	Tow.	2	12	1909	Orange, Tex.	Port Arthur, Tex.
207578	.....	Ga. s.	Irene	9	6	41.0	11.8	4.0	Tow.	1	50	1910	Seattle, Wash.	Pt. Townsend, Wash.
210193	.....	St. s.	Irene	24	16	47.2	13.6	5.4	Pas.	3	40	1912	Hoquiam, Wash.	Do.
211368	.....	Ga. s.	IRENE	9	8	33.2	8.0	3.0	Pas.	1	20	1913	Grafton, Ill.	St. Louis, Mo.
207487	L. B. M. T.	St. y.	IRENE II	135	91	97.3	17.0	9.4	Yct.	9	450	1910	New York, N. Y.	Pittsburgh, Pa.
100424	.....	Ga. s.	Irene Albury	14	9	48.4	17.6	3.1	Frt.	2	.....	1888	Scranton, Miss.	Key West, Fla.
207245	.....	Ga. s.	Irene B	7	5	30.3	9.7	3.7	Fsh.	1	6	1910	Tacoma, Wash.	Tacoma, Wash.
205413	.....	Ga. s.	Irene Barnes	14	10	46.3	12.3	2.6	Frt.	1	35	1908	Astoria, Oreg.	Portland, Oreg.
100635	.....	St. s.	[2] Irene D	9	6	33.5	9.8	3.3	Msc.	2	.....	1858	Philadelphia, Pa.	New Haven, Conn.
205184	.....	Ga. s.	Irene D	8	8	38.0	8.0	2.5	Pas.	2	24	1907	Lyons, Iowa	Rock Island, Ill.
205496	.....	Ga. s.	Irene D	14	14	32.4	11.3	3.9	Pas.	1	24	1908	Centerville, R. I.	Providence, R. I.
210161	.....	Ga. s.	Irene Deck	8	6	41.5	10.4	3.5	Pas.	1	15	1912	Erie, Pa.	Erie, Pa.
201307	.....	*Ga. p.	Irene H	41	20	74.0	16.3	3.0	Frt.	5	.....	1904	Allemands, La.	New Orleans, La.
207478	.....	Ga. s.	Irene L	5	5	28.0	7.9	2.6	Pas.	1	.....	1910	Holly Beach, N. J.	Somers Point, N. J.
204462	.....	Ga. s.	Irene R	9	7	31.5	8.9	3.8	Fsh.	2	.....	1904	Ludington, Mich.	Grand Haven, Mich.
204488	.....	St. s.	Irene Elaine Davis	217	147	94.8	28.0	8.0	Frt.	7	200	1907	New Baltimore, N. Y.	New York, N. Y.
100750	K. V. G. D.	Ga. s.	Irene and May	91	58	89.8	22.6	9.0	Fsh.	19	.....	1901	Essex, Mass.	Do.
155331	.....	Ga. s.	[6] Irene and Pearl	26	12	55.2	16.0	4.0	Frt.	2	.....	1893	Patchogue, N. Y.	Norfolk, Va.
100784	.....	Ga. s.	Iride	32	25	48.0	17.0	6.0	Fsh.	5	.....	1902	Port Tampa City, Fla.	Mobile, Ala.
100295	.....	St. s.	*Iris*	65	32	75.0	18.0	7.6	Pas.	5	.....	1881	Camden, N. J.	New York, N. Y.
100426	.....	Ga. s.	Iris	14	14	39.5	14.9	6.3	Fsh.	2	.....	1888	Gloucester, Mass.	Provincetown, Mass.

[1] Formerly st. s. Charles Counselman.
[2] Formerly st. s. Lowell M. Palmer.
[3] Formerly st. y. {a Irene. b Inga.
[4] Formerly st. s. El Mora.
[5] Formerly U. S. Navy launch Lancaster.
[6] Formerly ga. s. Oysterman.

MERCHANT STEAM VESSELS OF THE UNITED STATES—Continued.

Official No.	Signal letters.	Rig.	Name of vessel.	Gross tonnage.	Net tonnage.	Length.	Breadth.	Depth.	Service.	Crew.	Indicated horsepower.	When built.	Where built.	Home port (where permanent document issues).
						Feet.	*Feet.*	*Feet.*						
100587	.....	Ga. s.	Iris.....	9	9	31.7	12.6	4.1	Msc.	1	.....	1891	Riverhead, N. Y.....	Greenport, N. Y.
100602	.....	Ga. y.	Iris.....	12	10	47.0	15.1	4.0	Yct.	3	.....	1895	Westport, Conn.....	Erie, Pa.
100620	.....	Ga. s.	Iris.....	13	13	44.4	16.3	3.2	Frt.	1	.....	1896	Smithis Point, Tex.....	Galveston, Tex.
100630	.....	Ga. s.	Iris.....	6	5	26.4	9.8	5.3	Fsh.	1	.....	1897	Bristol, Me.....	Boothbay, Me.
136813	.....	Ga. y.	[1] Iris.....	17	14	41.8	11.0	4.0	Yct.	1	.....	1900	Long Island City, N. Y..	New York, N. Y.
200671	.....	*St. p.	[2] Iris.....	42	42	70.0	16.4	3.2	Tow.	8	.....	1884	Keokuk, Iowa.....	St. Paul, Minn.
203109	.....	Ga. s.	Iris.....	14	7	47.3	11.5	4.5	Tow.	3	.....	1906	St. Marys, Ga.....	Jacksonville, Fla.
207207	L.B.J.M.	Ga. y.	[3] Iris.....	85	73	83.5	20.0	7.8	Yct.	7	50	1910	Tottenville, N. Y.....	Gloucester, Mass.
209785	.....	Ga. s.	Iris.....	14	9	35.7	10.5	4.8	Pas.	0	20	1912	Seattle, Wash	Seattle, Wash.
206681	.....	Ga. s.	Irish Girl.....	9	8	28.5	9.0	3.6	Fsh.	2	8	1906	Garden Island, Mich.....	Grand Haven, Mich.
100384	.....	Ga. s.	Irishman.....	8	7	27.4	11.7	4.4	Pas.	1	.....	1872	Westerly, R. I.....	Newport, R. I.
100743	.....	Ga. y.	Irma.....	30	21	51.0	11.3	5.6	Yct.	2	.....	1892	Oshkosh, Wis.....	Milwaukee, Wis.
100442	.....	Ga. s.	Irma.....	19	13	47.0	18.7	4.2	Frt.	2	.....	1899	Paulsboro, N. J.....	Camden, N. J.
204703	.....	Ga. s.	Irma.....	18	16	67.4	11.0	4.2	Pas.	3	56	1907	Mobile, Ala.....	Mobile, Ala.
205696	.....	Ga. s.	Irma.....	12	8	36.0	9.6	4.0	Fsh.	2	20	1908	Au Gres, Mich.....	Port Huron, Mich.
210824	.....	St. s.	Irma.....	21	14	51.0	21.3	4.4	Tow.	3	20	1912	Goos Port, La	Morgan City, La.
100753	.....	Ga. s.	Irma D.....	34	18	63.4	18.4	3.5	Oys.	4	.....	1901	Biloxi, Miss.....	Mobile, Ala.
207612	.....	Ga. s.	Irma E.....	12	11	32.0	9.5	4.2	Fsh.	2	20	1909	Traverse City, Mich.....	Grand Haven, Mich.
208943	.....	Ga. s.	Irma Janette.....	14	13	32.0	10.2	3.5	Fsh.	3	18	1909	Jackson Harbor, Wis.....	Milwaukee, Wis.
207275	.....	Ga. s.	Irma Ruth.....	12	12	51.0	9.0	3.0	Frt.	1	20	1910	Clinton, Iowa.....	Rock Island, Ill.
100210	.....	St. s.	Irma L. Wheeler.....	51	25	66.1	15.5	7.5	Tow.	7	.....	1877	Manitowoc, Wis.....	Milwaukee, Wis.
209583	.....	*St. p.	Iron City.....	99	99	102.6	22.9	3.4	Tow.	8	250	1912	Parkersburg, W. Va.....	Pittsburgh, Pa.
210856	.....	St. s.	Iron Duke.....	39	19	83.6	13.4	4.0	Tow.	4	125	1912	Dana, W. Va.....	Cincinnati, Ohio.
100600	.....	*St. p.	Ironton.....	71	71	90.8	27.0	3.9	Pas.	7	.....	1895	Levana, Ohio.....	Wheeling, W. Va.
206864	.....	*St. p.	Ironton.....	70	62	90.0	28.0	3.7	Fer.	3	.....	1909	Point Pleasant, W. Va...	Cincinnati, Ohio.
14484	K.G.J.P.	St. p.	[4] Iroquois.....	1,652	1,271	256.0	37.6	13.1	Pas.	39	1,400	1889	Bath, Me.....	New York, N. Y.
100438	K.G.C.N.	St. s.	IROQUOIS..... ⊙	3,601	2,873	324.0	46.3	19.1	Pas.	74	1,816	1888	Philadelphia, Pa.....	Do.
100730	K.V.S.B.	St. s.	IROQUOIS..... ⊙	1,169	795	214.0	34.4	21.2	Pas.	24	1,000	1901	Toledo, Ohio.....	Pt. Townsend, Wash.
204856	.....	*St. p.	[5] Iroquois.....	437	347	158.3	36.2	6.6	Frt.	10	500	1907	Alameda, Cal.....	San Francisco, Cal.
208207	.....	St. s.	Iroquois.....	69	47	88.5	17.2	5.0	Pas.	5	50	1900	Baldwinsville, N. Y.....	Albany, N. Y.
207923	.....	Ga. s.	Irvin D. Baxter.....	24	12	66.6	10.4	4.1	Pas.	3	30	1910	Oriole, Md.....	Crisfield, Md.
202384	.....	Ga. s.	Irving.....	6	5	35.8	6.7	3.2	Pas.	1	.....	1894	St. Joseph, Mich.....	Chicago, Ill.
204619	.....	Ga. s.	Irving D. Olsen.....	8	5	31.3	11.9	5.8	Fsh.	2	.....	1907	Friendship, Me.....	Vinalhaven, Me.
100665	.....	St. s.	Irving F. Ross.....	27	18	49.0	15.4	6.5	Tow.	2	.....	1898	East Boston, Mass.....	Boston, Mass.
96052	.....	St. s.	[6] Irving G. Keller.....	46	31	62.6	17.5	7.5	Tow.	4	.....	1890	Brooklyn, N. Y.....	New York, N. Y.
203936	K.V.W.N.	St. s.	IRVINGTON.....	398	270	140.0	26.8	15.5	Tow.	15	953	1907	Port Richmond, N. Y....	Perth Amboy, N. J.
205412	.....	Ga. y.	[7] Irvin II.....	21	19	54.6	12.0	6.1	Yct.	2	.....	1908	Stamford, Conn.....	New York, N. Y.
209790	.....	Ga. s.	Isa L	17	12	40.0	15.0	7.6	Frt.	2	.....	1912	Belfast, Me.....	Belfast, Me.
201909	.....	Ga. s.	Isa and Beulah	15	9	38.4	13.7	7.0	Frt.	1	.....	1905	Friendship, Me.....	Portland, Me.
100707	.....	St. s.	ISAAC L. ELLWOOD.....	5,904	4,526	478.0	52.0	30.0	Frt.	24	1,800	1900	West Bay City, Mich....	Duluth, Minn.
206485	.....	St. s.	ISAAC M. SCOTT.....	6,472	4,840	504.0	54.0	30.0	Frt.	20	1,760	1909	Loraln, Ohio.....	Do.
100430	.....	Ga. s.	Isabel.....	6	5	31.2	13.2	3.5	Msc.	1	.....	1884	Babylon, N. Y.....	Patchogue, N. Y.
100581	.....	St. p.	Isabel.....	421	312	155.2	26.5	9.4	Pas.	17	650	1894	Noank, Conn.....	Bridgeport, Conn.
202629	.....	Ga. s.	Isabel.....	14	10	50.0	13.4	3.9	Frt.	7	.....	1905	Southport, N. C.....	Wilmington, N. C.
207684	.....	Ga. s.	Isabel.....	12	12	42.0	11.4	6.5	Fsh.	2	.....	1910	Sedgwick, Me.....	Rockland, Me.
209434	.....	Ga. s.	Isabel.....	7	5	45.0	12.7	3.0	Oys.	1	17	1903	Oriole, Md.....	Cape Charles, Va.
205375	.....	Ga. s.	Isabel Cowan.....	14	12	49.5	15.6	3.0	Msc.	1	40	1908	Rockaway Beach, N. Y..	Patchogue, N. Y.
100628	.....	Ga. s.	Isabel Parsons.....	12	11	33.7	12.6	6.3	Fsh.	7	.....	1897	Friendship, Me.....	Portland, Me.
208911	L.C.B.M.	St. s.	ISABELA.....	3,063	1,942	335.0	46.8	22.7	Frt.	33	1,500	1911	Newport News, Va.....	New York, N. Y.
209744	.....	Ga. s.	Isabell.....	7	5	29.8	9.0	2.8	Pas.	2	15	1912	Seattle, Wash.....	Seattle, Wash.
100297	.....	St. s.	Isabella.....	78	78	103.0	21.6	7.3	Tow.	8	.....	1880	Evansville, Ind	Evansville, Ind.
100309	.....	St. s.	Isabella	38	25	66.4	15.0	5.1	Fer.	3	.....	1882	Athens, N. Y.....	Albany, N. Y.
107470	K.P.G.J.	St. y.	[8] ISABELLA.....	119	81	128.3	17.2	9.0	Yct.	11	750	1899	Morris Heights, N. Y.....	New York, N. Y.
201254	.....	St. s.	Isabella.....	43	29	73.5	16.4	6.1	Fsh.	6	50	1904	Alexandria Bay, N. Y...	Port Huron, Mich.
202018	.....	Ga. s.	Isabella.....	15	10	47.2	17.0	2.5	Oys.	2	.....	1905	Bridgeport, Conn.....	New Haven, Conn.
207106	.....	Ga. s.	Isabella.....	16	15	40.0	10.6	4.2	Fsh.	2	30	1909	Shell Lake, Wis.....	Milwaukee, Wis.
209120	.....	Ga. s.	Isabella.....	14	14	36.4	10.8	4.1	Pas.	2	15	1905	Boston, Mass.....	Boston, Mass.
207400	L.B.M.F.	Ga. y.	Isabella II.....	29	26	52.8	12.2	5.3	Yct.	2	30	1910	New York, N. Y.....	Somers Point, N. J.
100446	.....	St. s.	Isabella J. Boyce.....	368	316	138.0	29.6	11.0	Frt.	11	425	1889	Manitowoc, Wis.....	Cleveland, Ohio.
100577	.....	Ga. s.	Isabelle.....	14	12	47.0	11.0	4.5	Pas.	1	.....	1894	Guilford, Conn.....	New York, N. Y.
100779	.....	*St. p.	Isabelle.....	162	76	87.3	20.2	4 1	Frt.	12	150	1902	St. Michael, Alaska.....	St. Michael, Alaska.
204612	.....	Ga. s.	Isabelle.....	26	13	55.4	16.9	4.5	Msc.	3	.....	1907	Thunderbolt, Ga.....	Savannah, Ga.
100537	.....	Ga. s.	Isa M.....	14	11	48.2	13.8	3.5	Oys.	2	.....	1889	Northport, N. Y.....	Provincetown, Mass.
203304	.....	St. s.	ISHPEMING.....	6,924	5,476	530.0	56.2	32.0	Frt.	22	1,700	1906	Ecorse, Mich.....	Marquette, Mich.
100582	.....	Ga. s.	Isidora.....	15	10	48.0	14.0	2.9	Frt.	2	.....	1894	Manatee, Fla.....	Tampa, Fla.
100322	.....	St. s.	Isis.....	36	18	57.0	16.0	6.0	Tow.	3	.....	1883	Brooklyn, N. Y.....	Bridgeport, Conn.
100650	.....	St. s.	Isis.....	591	402	140.0	32.1	16.0	Elr.	9	300	1898	Camden, N. J.....	New York, N. Y.
100758	K.R.N.J.	St. y.	Isis.....	377	256	180.4	24.8	13.5	Yct.	40	.....	1902	Newburgh, N. Y.....	Boston, Mass.
161769	K.M.R.S.	Ga. s.	[9] Isis	17	17	43.5	12.3	7.5	Yct.	2	.....	1896	South Boston, Mass.....	Philadelphia, Pa.
210082	.....	Ga. s.	Iskum.....	15	10	48.0	12.8	4.9	Pas.	1	50	1912	Winslow, Wash.....	Seattle, Wash.
100704	.....	St. s.	Islam.....	11	7	50.0	10.3	3.5	Tow.	1	.....	1900	Alameda, Cal.....	San Francisco, Cal.

[1] Formerly ga. y. Emon.
[2] Formerly U. S. Eng. *st. p. Iris.
[3] Formerly ga. y. Vagabond.
[4] Formerly st. p. Kennebec.
[5] Formerly *st. p. Hercules.
[6] Formerly st. s. {a Henry Hoehn. b Gilbert M. Edgett.
[7] Formerly ga. y. {a Kim. b Elemah.
[8] Formerly st. y. {a Aria. b Wacandah.
[9] Formerly ga. y. {a Vidofner. b Isis. c Tarolinta. d Rebecca.

MERCHANT STEAM VESSELS OF THE UNITED STATES—Continued.

Official No.	Signal letters.	Rig.	Name of vessel.	Gross tonnage.	Net tonnage.	Length.	Breadth.	Depth.	Service.	Crew.	Indicated horsepower.	When built.	Where built.	Home port (where permanent document issues).
						Feet.	*Feet.*	*Feet.*						
100242	.....	St. s.	[1]Island Belle	141	116	100.5	20.6	6.0	Pas.	7	.....	1879	Alexandria Bay, N. Y.	Cape Vincent, N. Y.
100490	.....	St. s.	Island Belle	153	106	93.0	18.4	7.5	Pas.	7	150	1891	Buffalo, N. Y.	Portland, Me.
206387	.....	*Ga. p.	Island City	12	12	35.0	6.0	6.0	Pas.	1	12	1909	Rock Island, Ill.	Memphis, Tenn.
202880	.....	Ga. s.	Island Flyer	14	10	56.0	9.9	2.5	Pas.	1	.....	1906	Tacoma, Wash.	Pt. Townsend, Wash.
209535	.....	Ga. s.	Island King	13	9	46.9	12.0	5.1	Pas.	1	50	1911	Stockton, Cal.	San Francisco, Cal.
100610	.....	St. p.	Island Queen	1,446	1,230	281.4	42.6	8.5	Pas.	24	950	1896	Cincinnati, Ohio.	Cincinnati, Ohio.
100761	.....	*Ga. p.	Island Queen	10	10	33.0	10.0	3.0	Msc.	1	.....	1901	Davenport, Iowa.	Memphis, Tenn.
200907	.....	*Ga. p.	Island Queen	12	12	57.4	17.0	1.8	Pas.	1	.....	1904	New Harmony, Ind.	Evansville, Ind.
201948	.....	*Ga. p.	Island Queen	10	10	39.4	4.0	2.5	Pas.	4	.....	1907	Australia, La.	Vicksburg, Miss.
209695	.....	Ga. s.	Island Queen	13	9	46.9	12.0	5.2	Pas.	1	30	1912	Stockton, Cal.	San Francisco, Cal.
202400	.....	Ga. s.	Island Transfer	12	10	43.8	20.0	1.7	Pas.	1	.....	1905	Seattle, Wash.	Pt. Townsend, Wash.
100328	.....	St. s.	Islander	110	62	106.2	19.0	6.8	Pas.	11	250	1883	Bath, Me.	Providence, R. I.
100601	.....	St. s.	Islander	291	174	114.8	23.6	9.4	Pas.	11	300	1895	Benton Harbor, Mich.	Marquette, Mich.
100751	K. R. J. T.	St. s.	Islander	248	168	119.1	29.0	9.3	Frt.	5	350	1901	Tomkins Cove, N. Y.	New York, N. Y.
136148	.....	St. s.	[2]Islander	91	60	90.4	22.4	6.6	Frt.	9	.....	1890	Adams Wharf, N. J.	Do.
201240	.....	St. s.	Islander	162	87	72.0	18.9	9.0	Pas.	7	200	1904	Newhall, Wash.	Pt. Townsend, Wash.
203351	.....	Ga. s.	Islander	13	8	40.0	8.5	3.6	Pas.	2	30	1903	St. Louis, Mo.	Peoria, Ill.
204706	.....	St. s.	Islander	273	153	111.0	24.6	7.8	Pas.	12	.....	1907	Charleston, S. C.	Beaufort, S. C.
207907	.....	St. s.	Islander	75	36	80.9	19.7	6.8	Pas.	5	250	1908	East Boothbay, Me.	Bath, Me.
208056	.....	Ga. s.	Islander	13	9	47.1	12.1	4.8	Pas.	1	50	1911	Stockton, Cal.	San Francisco, Cal.
210852	.....	Ga. s.	Islander	17	12	46.6	11.6	4.0	Pas.	1	35	1912	Mt. Vernon, Wash.	Pt. Townsend, Wash.
210987	.....	Ga. s.	Islander	15	15	36.6	9.3	4.0	Frt.	1	30	1912	Sturgeon Bay, Wis.	Milwaukee, Wis.
100535	.....	St. s.	ISLAY	26	13	60.0	13.0	5.0	Tow.	2	125	1892	Superior, Wis.	Duluth, Minn.
209257	.....	Ga. s.	Isle of Surry	38	16	60.1	17.5	5.3	Frt.	2	.....	1911	Crittenden, Va.	Norfolk, Va.
100555	.....	St. s.	Islesford	27	15	49.2	14.4	5.2	Pas.	2	35	1893	Brewer, Me.	Damariscotta, Me.
100776	.....	*St. p.	Isleton	615	534	167.5	36.0	7.5	Pas.	19	300	1902	Wood Island, Cal.	San Francisco, Cal.
207666	.....	St. s.	Isobel	30	20	58.8	14.4	5.6	Frt.	4	90	1910	Warroad, Minn.	St. Paul, Minn.
120625	K. D. F. J.	Ga. y.	Isolde	29	28	47.5	16.8	6.5	Yct.	2	.....	1885	Thomaston, Me.	Baltimore, Md.
126867	.....	Ga. s.	[3]Isolde	8	7	32.0	13.1	4.3	Msc.	0	.....	1892	Greenport, N. Y.	Greenport, N. Y.
100084	.....	Ga. s.	Israella	13	11	39.4	12.0	4.4	Frt.	3	.....	1899	Paulsboro, N. J.	Somers Point, N. J.
205039	K. W. N. G.	St. s.	ISTHMIAN	5,404	3,463	383.3	50.0	26.2	Frt.	48	2,750	1908	San Francisco, Cal.	New York, N. Y.
100619	.....	*St. p.	Istrouma	253	160	120.0	25.0	5.0	Fer.	10	125	1896	Jeffersonville, Ind.	New Orleans, La.
202259	.....	Ga. y.	It	17	12	52.3	11.0	5.0	Yct.	1	.....	1904	Chester, Conn.	Hartford, Conn.
100450	.....	St. s.	Italia	2,305	1,735	289.0	42.0	24.1	Frt.	15	1,050	1899	Marine City, Mich.	Detroit, Mich.
80207	J. K. T. D.	St. s.	*Itasca* ⊙	1,416	988	231.0	37.8	14.2	Pas.	29	1,100	1871	Wilmington, Del.	Baltimore, Md.
200038	.....	*St. p.	Itasca	34	21	75.7	18.0	3.3	Pas.	7	50	1903	Baudette, Minn.	St. Paul, Minn.
205881	.....	Ga. y.	Itasca	43	34	68.0	15.6	8.8	Yct.	3	50	1908	Stamford, Conn.	Houston, Tex.
209134	.....	Ga. s.	Itasca	17	14	36.7	12.0	4.5	Pas.	1	12	1910	St. Paul, Minn.	Jacksonville, Fla.
208817	L. B. W. M.	Ga. y.	Itasca II	85	58	99.9	16.7	7.7	Yct.	6	250	1911	Nyack, N. Y.	Duluth, Minn.
200850	.....	*Ga. p.	Itaska	8	8	40.0	8.4	2.6	Pas.	1	8	1904	Clinton, Iowa.	Rock Island, Ill.
100008	.....	Ga. s.	Ite	8	8	34.3	12.1	4.6	Msc.	2	.....	1895	Newport, R. I.	Newport, R. I.
110955	.....	St. s.	[3]Ithaca	105	52	92.7	20.5	10.7	Tow.	7	578	1891	Brooklyn, N. Y.	New York, N. Y.
203492	.....	St. s.	ITHACA	1,462	676	187.5	43.4	16.5	Fer.	7	1,400	1906	Newport News, Va.	Do.
100455	.....	St. s.	Ithiel	31	15	49.6	15.8	5.0	Oys.	8	.....	1899	Port Jefferson, N. Y.	Bridgeport, Conn.
210084	.....	Ga. s.	Itsol	31	21	47.0	14.0	5.0	Fsh.	8	50	1912	Port Blakeley, Wash.	Seattle, Wash.
210572	.....	Ga. s.	Itzabyrd	6	5	30.2	8.6	3.8	Pas.	1	15	1907	Green Bay, Wis.	Milwaukee, Wis.
100504	.....	St. s.	Iva	30	15	52.3	14.0	6.2	Tow.	2	.....	1891	Dover, N. H.	Portsmouth, N. H.
100618	.....	Ga. s.	Iva	10	7	42.0	12.0	2.4	Frt.	2	.....	1895	Sharptown, Md.	Camden, N. J.
205820	.....	Ga. s.	Iva	10	7	31.3	10.6	4.8	Tow.	1	45	1908	Tottenville, N. Y.	New York, N. Y.
100370	.....	Ga. s.	Iva S. Barnes	15	14	38.0	15.6	5.0	Frt.	1	.....	1884	Whiting, Me.	Eastport, Me.
100531	.....	Ga. s.	Ivah. Ray	11	7	37.9	14.5	3.8	Oys.	2	.....	1892	Seabright, N. J.	Perth Amboy, N. J.
100340	.....	St. s.	*Ivanhoe*	94	47	85.3	19.0	9.4	Tow.	7	.....	1883	Philadelphia, Pa.	Baltimore, Md.
100493	.....	St. s.	Ivanhoe	14	10	50.0	10.7	3.9	Pas.	2	.....	1891	Baltimore, Md.	Do.
200841	.....	Ga. s.	Ivanhoe	8	5	32.0	9.0	3.6	Tow.	1	.....	1904	Seattle, Wash.	Pt. Townsend, Wash.
100202	.....	St. s.	Ivernia	43	36	56.0	14.0	4.5	Oys.	5	.....	1877	Easthaven, Conn.	New Haven, Conn.
100449	.....	Ga. s.	Ivy	9	9	42.0	15.0	3.5	Frt.	1	.....	1899	Solomons Island, Md.	Norfolk, Va.
100765	.....	St. y.	Ivy	38	26	80.6	11.5	4.8	Yct.	3	.....	1901	Detroit, Mich.	Detroit, Mich.
210229	.....	Ga. s.	Ivy	6	5	33.0	8.6	3.0	Pas.	1	14	1905	Dexter, N. Y.	Cape Vincent, N. Y.
100712	K. Q. H. D.	St. s.	[4]Iwalani	588	239	147.0	27.5	11.5	Frt.	28	230	1881	San Francisco, Cal.	Honolulu, Hawaii.
100641	K. N. F. H.	St. s.	IZABAL	203	127	103.6	22.5	11.0	Frt.	5	175	1897	.....do.....	New York, N. Y.
210347	.....	Ga. s.	Izaak Walton	60	60	55.0	16.5	4.0	Fsh.	3	12	1912	Muskegon, Mich.	Grand Haven, Mich.
			J.											
77097	.....	St. s.	J. Arnold	23	11	51.2	14.5	6.0	Tow.	2	.....	1893	Albany, N. Y.	Albany, N. Y.
210185	.....	Ga. s.	J. B	11	7	38.5	12.8	3.3	Oys.	1	.....	1912	Brunswick, Ga.	Brunswick, Ga.
77521	.....	St. p.	J. Bonner	74	39	83.3	19.5	5.2	Tow.	4	.....	1901	Sturgeon Bay, Wis.	Chicago, Ill.
210062	.....	Ga. s.	J. D.	8	7	31.6	7.3	2.1	Pas.	2	10	1912	Cottonwood Point, Mo.	Memphis, Tenn
204287	.....	*St. p.	J. M.	39	24	81.6	16.0	3.4	Tow.	4	.....	1907	Diamond Bluff, Wis.	Burlington, Iowa.
201679	.....	Ga. s.	J. R.	20	14	51.0	12.0	6.5	Pas.	2	.....	1905	Dubuque, Iowa.	Dubuque, Iowa.
204853	.....	Ga. s.	J. Van Wyen	14	12	44.4	15.3	3.4	Oys.	3	.....	1908	Patchogue, N. Y.	Patchogue, N. Y.
77511	.....	Ga. s.	J. Warren	10	7	35.0	10.0	3.4	Pas.	1	.....	1901	Coquille, Oreg.	Coos Bay, Oreg.
77403	.....	*Ga. p.	J. A. Barbour	12	8	60.0	12.0	3.0	Frt.	1	.....	1900	Franklin, La.	Galveston, Tex.
207222	L. B. J. N.	St. s.	J. A. CHANSLOR ⊙	4,938	3,121	378.0	52.1	29.5	Frt.	41	2,000	1910	Newport News, Va.	San Francisco, Cal.

[1] Formerly st. s. Island Wanderer.
[2] Formerly st. s. Elizabeth Vansciver.
[3] Formerly slp. Culdao.
[4] Formerly st. s. William Crane.
[5] Formerly st. s. Rollin H. Wilbur.
[6] Formerly Hawaiian st. s. Iwalani.
† Composite.

MERCHANT STEAM VESSELS OF THE UNITED STATES—Continued.

Official No.	Signal letters.	Rig.	Name of vessel.	Gross tonnage.	Net tonnage.	Length.	Breadth.	Depth.	Service.	Crew.	Indicated horsepower.	When built.	Where built.	Home port (where permanent document issues).
						Feet.	*Feet.*	*Feet.*						
77415	.....	St. s.	[1] J. A. Cummins	118	76	96.6	19.7	6.9	Frt.	16	.....	1886	San Francisco, Cal.	Honolulu, Hawaii.
75708	.....	*St. p.	[2] J. A. Donaldson	300	300	158.0	27.0	5.0	Tow.	24	.....	1873	Pittsburgh, Pa.	Pittsburgh, Pa.
208086	.....	*Ga. p.	J. A. Jackson	9	9	62.5	10.0	2.9	Tow.	3	16	1910	Coulters Shoals, Tenn.	Chattanooga, Tenn.
202632	.....	St. p.	J. A. Munroe	83	57	61.5	20.0	3.8	Pld.	2	.....	1905	Astoria, Oreg.	Astoria, Oreg.
208631	L. B. V. R.	St. s.	J. A. Palmer, jr.	282	192	144.4	22.5	11.2	Fsh.	10	450	1911	Wilmington, Del.	Tappahannock, Va.
77573	.....	Ga. s.	J. A. Reed	15	14	49.0	14.0	4.6	Pas.	3	25	1903	Somers Point, N. J.	Somers Point, N. J.
203305	.....	St. s.	J. A. Reynolds	74	50	65.2	19.0	8.0	Tow.	4	.....	1906	New Baltimore, N. Y.	New York, N. Y.
77544	.....	St. s.	J. A. Saunders	192	143	97.5	20.0	7.1	Fer.	4	.....	1902	Saunderstown, R. I.	Newport, R. I.
203200	.....	St. s.	J. A. Valentin	17	11	35.7	11.3	3.8	Fsh.	5	.....	1899	Hammond, Mich.	Grand Haven, Mich.
76220	.....	Ga. s.	J. A. Webster	25	24	47.3	16.4	6.2	Frt.	1	.....	1870	Castine, Me.	Machias, Me.
209620	.....	Ga. s.	J. A. Wiley	24	18	51.6	15.1	5.2	Fsh.	2	50	1912	Solomons, Md.	Tappahannock, Va.
96280	.....	St. s.	[3] J. B. A.	51	51	94.0	15.5	5.6	Tow.	6	.....	1894	Evansville, Ind.	Evansville, Ind.
77507	.....	*Ga. p.	J. B. Butts	27	15	84.0	15.0	2.8	Pas.	5	.....	1901	Helena, Ark.	Vicksburg, Miss.
201613	.....	St. s.	J. B. Camors	25	17	54.0	14.9	6.0	Tow.	8	75	1904	New Orleans, La.	Boston, Mass.
203664	.....	*St. p.	J. B. Chaffee	55	38	81.0	19.0	3.0	Tow.	4	.....	1906	Franklin, La.	Brashear, La.
206995	.....	St. s.	J. B. Jones	7	7	45.3	11.2	3.7	Msc.	2	25	1889	Sandy Hill, N. Y.	Wilmington, N. C.
77387	.....	*St. p.	J. B. Finley	679	679	209.8	42.8	7.0	Tow.	50	.....	1899	Elizabeth, Pa.	Pittsburgh, Pa.
77425	.....	*St. p.	J. B. Lewis	162	162	141.4	26.0	4.4	Tow.	17	600	1900	Middleport, Ohio.	New Orleans, La.
77337	.....	*St. p.	J. B. Richardson	191	191	165.0	29.0	4.0	Pas.	37	275	1898	Jeffersonville, Ind.	Nashville, Tenn.
211252	.....	*Ga. p.	J. B. Roberts	8	7	53.1	10.0	2.0	Tow.	1	12	1912	Hanna, W. Va.	Wheeling, W. Va.
205003	.....	*Ga. p.	J. B. S.	11	11	55.0	16.5	1.6	Pas.	1	15	1908	Grayville, Ill.	Evansville, Ind.
202687	K. V. D. P.	St. s.	J. B. Stetson ⊙	837	521	181.0	39.4	13.4	Pas.	23	.....	1905	Winslow, Wash.	San Francisco, Cal.
76400	.....	St. s.	[4] J. C. Ames	537	347	160.2	29.2	13.2	Tow.	11	1,000	1882	Manitowoc, Wis.	Milwaukee, Wis.
76623	.....	*St. p.	J. C. Attee	87	87	101.0	19.4	3.8	Tow.	11	.....	1886	Rock Island, Ill.	Vicksburg, Miss.
76656	.....	St. s.	J. C. Austin	143	111	95.0	17.7	8.8	Cnl.	3	75	1886	Lockport, N. Y.	New York, N. Y.
202411	.....	Ga. s.	J. C. Brewington	9	5	53.2	11.4	3.6	Oys.	1	12	1905	Irvington, Va.	Annapolis, Md.
130648	.....	*St. p.	[5] J. C. Burdett	85	85	92.0	18.0	3.4	Pas.	8	.....	1893	Pittsburgh, Pa.	Cincinnati, Ohio.
210204	.....	Ga. s.	J. C. Byers	9	6	42.8	11.7	3.2	Fsh.	1	40	1911	Fairport, Mich.	Toledo, Ohio.
77339	.....	Ga. s.	J. C. Elliott	25	17	51.7	12.4	6.7	Pas.	2	.....	1898	Terminal Island, Cal.	San Francisco, Cal.
75867	.....	St. s.	[6] J. C. Evans	79	24	82.3	17.8	7.3	Tow.	8	.....	1876	Milwaukee, Wis.	Chicago, Ill.
202295	.....	Ga. s.	J. C. Ewell	14	6	53.5	13.0	3.4	Oys.	1	15	1905	Bertrand, Va.	Tappahannock, Va.
76907	K. J. M. W.	St. s.	J. C. Ford	609	363	172.0	32.9	12.0	Pas.	14	300	1889	Grand Haven, Mich.	Detroit, Mich.
76736	.....	St. s.	J. C. Fullerton	16	11	52.6	10.7	5.8	Pas.	2	.....	1888	Buffalo, N. Y.	Buffalo, N. Y.
76417	.....	St. s.	J. C. Hartt	222	111	115.7	27.0	11.1	Tow.	12	750	1883	Philadelphia, Pa.	Albany, N. Y.
126349	.....	St. s.	[7] *J. C. Reichart*	77	38	79.2	18.0	8.6	Tow.	5	.....	1886	Camden, N. J.	New York, N. Y.
75707	.....	*St. p.	J. C. Risher	148	148	134.0	22.0	4.0	Tow.	24	.....	1873	Pittsburgh, Pa.	Pittsburgh, Pa.
203203	.....	St. s.	J. C. Ritchie	173	152	114.1	21.6	6.9	Frt.	9	125	1906	Milford, Del.	Norfolk, Va.
75547	.....	Ga. s.	J. C. Smith	9	8	44.8	14.2	3.5	Oys.	2	.....	1873	Mobile, Ala.	Mobile, Ala.
200480	.....	Ga. s.	J. C. Waldrof	46	37	57.6	21.4	4.0	Msc.	2	36	1903	Shipyard, Ga.	Savannah, Ga.
203212	.....	St. s.	J. D. Houston	9	7	53.8	12.0	3.2	Msc.	3	25	1906	Berwick, La.	Memphis, Tenn.
210897	.....	Ga. s.	J. D. Minor	18	8	48.5	19.1	3.0	Fsh.	6	36	1913	Biloxi, Miss.	Gulfport, Miss.
77157	.....	St. s.	J. D. Patterson	12	9	47.0	11.4	4.2	Tow.	3	.....	1894	Bordentown, N. J.	Baltimore, Md.
76787	.....	*St. p.	J. D. Peters	880	788	206.5	38.0	8.1	Pas.	16	600	1889	Stockton, Cal.	San Francisco, Cal.
206199	.....	*St. p.	J. D. Wyker	8	8	69.6	17.7	2.9	Fer.	3	39	1909	Decatur, Ala.	Chattanooga, Tenn.
76752	.....	St. s.	J. E. Boyden	87	52	85.4	19.0	9.8	Tow.	5	.....	1888	Seattle, Wash.	Seattle, Wash.
76777	.....	St. s.	J. E. James	56	32	66.3	21.0	6.2	Frt.	2	.....	1888	Boston, Mass.	Boston, Mass.
205033	.....	St. s.	J. E. Upson	6,309	4,853	504.0	54.0	30.0	Frt.	24	1,760	1908	Cleveland, Ohio.	Cleveland, Ohio.
211298	.....	Ga. s.	J. F. Buck	8	6	40.6	12.0	3.2	Frt.	1	20	1912	Carrabelle, Fla.	Apalachicola, Fla.
205160	.....	St. s.	J. F. Durston	4,791	3,500	440.0	52.0	28.0	Frt.	18	1,600	1908	Superior, Wis.	Oswego, N. Y.
77151	.....	Ga. s.	J. F. McMorrow	13	13	40.7	12.7	5.6	Fsh.	4	.....	1894	Boston, Mass.	Gloucester, Mass.
201474	.....	St. s.	J. F. Schoellkopf	28	19	50.3	14.0	6.9	Tow.	3	.....	1904	Niagara Falls, N. Y.	Niagara Falls, N. Y.
77222	.....	Ga. s.	J. F. White	10	5	43.0	13.0	3.8	Msc.	1	.....	1896	Grafton, Va.	Newport News, Va.
76816	.....	St. s.	[8] J. G. Nichols	98	76	106.0	22.0	6.0	Frt.	7	214	1889	Fort Howard, Wis.	Port Huron, Mich.
210471	.....	*Ga. p.	J. G. Oles	6	6	51.8	8.4	1.6	Pas.	1	8	1912	Grantsville, W. Va.	Wheeling, W. Va.
77448	.....	St. s.	J. G. Rose	77	52	68.1	19.6	8.0	Tow.	8	.....	1900	Newburgh, N. Y.	Albany, N. Y.
203600	.....	Ga. s.	J. H. Alvah	13	6	42.4	15.2	3.5	Oys.	2	.....	1906	Port Haywood, Va.	Cape Charles, Va.
77516	.....	Ga. s.	J. H. B.	15	12	45.0	16.0	4.0	Oys.	2	.....	1902	Brookhaven, N. Y.	Perth Amboy, N. J.
203941	.....	St. s.	J. H. Bartow	6,316	5,021	504.0	54.2	31.0	Frt.	26	1,650	1907	Wyandotte, Mich.	Erie, Pa.
210017	.....	Ga. s.	J. H. Crockett	15	14	64.6	10.1	2.5	Frt.	0	20	1911	Portland, Oreg.	Portland, Oreg.
76573	.....	St. s.	*J. H. Devereux*	1,618	1,312	243.3	37.0	19.4	Pas.	16	600	1885	Cleveland, Ohio.	Boston, Mass.
204392	.....	St. s.	J. H. Driscoll	27	19	60.0	15.0	6.3	Fsh.	3	.....	1907	Lorain, Ohio.	Sandusky, Ohio.
75671	.....	St. s.	J. H. Hackley	45	22	62.6	16.2	8.8	Tow.	8	.....	1874	Buffalo, N. Y.	Chicago, Ill.
76112	.....	Ga. s.	J. H. Marshall	9	5	38.9	10.9	3.6	Msc.	1	.....	1879	York County, Va.	Newport News, Va.
77056	.....	St. s.	J. H. Marston	117	75	128.5	24.0	5.0	Frt.	10	75	1882	Appleton, Wis.	Milwaukee, Wis.
77495	.....	Ga. s.	J. H. Meek	7	7	43.5	14.2	3.9	Frt.	1	.....	1901	Oriole, Md.	Crisfield, Md.
208194	.....	*St. p.	J. H. Menge	300	300	188.0	50.0	5.8	Pas.	25	250	1910	Jeffersonville, Ind.	Louisville, Ky.
110036	.....	St. s.	[9] J. H. Petersen	36	18	69.0	15.4	7.2	Tow.	5	.....	1872	Camden, N. J.	New York, N. Y.
75817	.....	Ga. s.	J. H. Potter	12	9	42.1	13.8	3.9	Frt.	1	.....	1875	North River, N. C.	Newbern, N. C.
77398	.....	St. s.	J. H. Riehl	39	27	63.4	16.0	7.2	Pas.	8	.....	1900	Baltimore, Md.	Baltimore, Md.
203628	.....	St. s.	J. H. Sheadle	6,924	5,476	530.0	56.2	32.0	Frt.	24	1,700	1906	Ecorse, Mich.	Marquette, Mich.
208501	.....	Ga. s.	J. H. Sisson	35	24	64.2	16.0	5.9	Fsh.	5	75	1911	Astoria, Oreg.	Wrangell, Alaska.
12787	.....	Ga. s.	J. H. Stevens	94	88	100.0	21.3	6.6	Frt.	3	.....	1866	Detroit, Mich.	Milwaukee, Wis.

[1] Formerly Hawaiian st. s. J. A. Cummins.
[2] Formerly *st. p. Joseph Walton.
[3] Formerly st. s. Herbert Moran.
[4] Formerly st. s. J. C. Perrett.
[5] Formerly *st. p. Nellie England.
[6] Formerly st. s. James McGordon.
[7] Formerly st. s. {a Chauncey M. Depew. b N. Y. Central Ltg. Co. No. 10. c New York Central No. 10.
[8] Formerly {a st. s. J. G. Nichols. b British st. s. J. G. Nichols.
[9] Formerly st. s. Reba.

MERCHANT STEAM VESSELS OF THE UNITED STATES—Continued.

Official No.	Signal letters.	Rig.	Name of vessel.	Gross tonnage.	Net tonnage.	Length.	Breadth.	Depth.	Service.	Crew.	Indicated horsepower.	When built.	Where built.	Home port (where permanent document issues).
						Feet.	*Feet.*	*Feet.*						
76222	.....	St. s.	J. H. Taylor.....	134	107	96.0	17.7	8.9	Tow.	3	30	1881	Rochester, N. Y.....	Perth Amboy, N. J.
76884	.....	St. s.	J. H. WADE.....	1,863	1,502	265.6	38.1	19.1	Frt.	17	600	1890	Cleveland, Ohio.....	Cleveland, Ohio.
201196	.....	St. s.	J. H. WILLIAMS.....	90	61	75.6	19.5	11.0	Tow.	9	.....	1904	Newburgh, N. Y.....	Albany, N. Y.
76639	.....	Ga. s.	J. I. Housman.....	7	6	29.8	13.3	3.4	Fsh.	1	.....	1885	Patchogue, N. Y.....	Patchogue, N. Y.
76201	.....	St. s.	J. J. Evans.....	14	7	45.8	12.4	6.0	Tow.	2	.....	1881	Tonawanda, N. Y.....	Marquette, Mich.
207025	.....	*Ga. p.	J. J. Gore.....	9	8	59.2	11.5	1.9	Frt.	3	30	1909	Celina, Tenn.....	Nashville, Tenn.
75591	.....	St. s.	J. J. Hagerman.....	42	21	67.4	16.4	8.6	Tow.	4	.....	1872	Buffalo, N. Y.....	Milwaukee, Wis.
77087	.....	Ga. s.	J. J. Snellenburg.....	7	6	28.4	14.1	3.8	Msc.	2	.....	1893	Atlantic City, N. J.....	Somers Point, N. J.
204624	.....	St. s.	J. J. SULLIVAN.....	7,077	5,541	532.0	56.0	31.0	Frt.	24	1,760	1907	Cleveland, Ohio.....	Cleveland, Ohio.
208832	.....	*St. p.	J. J. White.....	72	72	104.9	22.0	3.7	Tow.	4	.....	1911	Higginsport, Ohio.....	Chattanooga, Tenn.
76570	.....	Ga. s.	J. J. Womble.....	18	16	45.7	15.0	4.0	Frt.	2	.....	1885	Norfolk, Va.....	Norfolk, Va.
77307	.....	*St. p.	J. K. Davison.....	162	103	127.0	27.0	3.5	Drg.	11	.....	1898	Pittsburgh, Pa.....	Pittsburgh, Pa.
107523	.....	St. s.	[1]J. K. DIMMICK.....	4,651	3,547	423.9	51.9	28.0	Frt.	21	.....	1899	Wyandotte, Mich.....	Detroit, Mich.
200966	.....	Ga. s.	J. K. Sullivan.....	11	7	43.0	11.6	4.6	Msc.	1	20	1904	Fall River, Mass.....	Newport, R. I.
203771	.....	*St. p.	J. L. Dykes.....	26	26	84.7	14.0	3.0	Pas.	7	40	1906	Kingston, Tenn.....	Chattanooga, Tenn.
77536	K.R.S.N.	St. s.	[2]J. L. LUCKENBACH.....	4,920	3,192	428.9	47.7	18.3	Frt.	33	3,000	1886	Glasgow, Scotland.....	New York, N. Y.
76162	.....	St. s.	J. L. Miner.....	23	11	53.7	13.8	6.5	Tow.	2	.....	1880	Detroit, Mich.....	Detroit, Mich.
203276	.....	*Ga. p.	J. L. Peacock.....	11	11	60.0	16.0	2.6	Pas.	2	.....	1906	Leavenworth, Ind.....	Memphis, Tenn.
76439	.....	St. s.	J. L. Williams.....	51	25	67.4	16.4	9.2	Tow.	5	.....	1883	Buffalo, N. Y.....	Duluth, Minn.
76562	.....	St. s.	J. L. Wyland.....	27	18	60.0	14.2	5.3	Fsh.	8	.....	1885	Vermilion, Ohio.....	Chicago, Ill.
200969	.....	*Ga. p.	J. M. Blunk.....	35	22	45.5	14.5	9.5	Pas.	8	28	1909	Corning, Ark.....	Memphis, Tenn.
76703	.....	St. s.	J. M. Colman.....	79	50	71.5	18.4	7.4	Tow.	7	80	1887	Seattle, Wash.....	Seattle, Wash.
77333	.....	*St. p.	J. M. Grubbs.....	44	44	89.8	20.2	2.9	Pas.	12	.....	1898	Delhi, Ohio.....	Cincinnati, Ohio.
77519	K.R.N.L.	St. s.	J. M. GUFFEY..... ⊙	2,520	1,593	292.2	40.2	23.5	Oil.	25	1,300	1902	Camden, N. J..	Port Arthur, Tex.
204965	.....	*St. p.	J. M. Hudson.....	114	114	117.0	22.0	4.3	Tow.	9	200	1908	Marietta, Ohio.....	Pittsburgh, Pa.
77532	.....	St. s.	J. M. JENKS.....	4,644	3,381	414.0	50.0	28.0	Frt.	23	1,500	1902	Lorain, Ohio.....	Cleveland, Ohio.
77551	.....	*Ga. p.	J. M. Thomas.....	13	13	60.0	15.8	2.6	Tow.	2	.....	1902	Cincinnati, Ohio.....	Cincinnati, Ohio.
206367	.....	Ga. s.	J. N. Coombs.....	7	6	40.8	9.7	3.7	Pas.	2	25	1905	Apalachicola, Fla.....	Apalachicola, Fla.
210205	.....	Ga. s.	J. N. Dewey.....	14	10	51.6	14.4	3.3	Fsh.	1	70	1911	Toledo, Ohio.....	Toledo, Ohio.
207739	.....	*St. p.	[3]J. N. Pharr.....	79	79	115.7	24.0	4.0	Tow.	10	.....	1910	Berwick, La.....	Brashear, La.
203949	.....	*St. p.	J. N. Teal.....	513	456	160.0	34.4	5.4	Pas.	21	500	1907	Portland, Oreg.....	Portland, Oreg.
77406	.....	*St. p.	J. O. Cole.....	113	113	125.0	25.0	4.6	Tow.	14	120	1900	Cincinnati, Ohio.....	Cincinnati, Ohio.
207337	L.B.K.H.	St. s.	J. O. Ellison.....	555	377	161.3	32.5	12.3	Frt.	14	1,100	1909	Tottenville, N. Y.....	Newburyport, Mass.
77581	.....	*St. p.	J. O. Watson.....	32	32	86.0	18.7	3.5	Pas.	3	.....	1903	Brownsville, Pa.....	Pittsburgh, Pa.
210732	.....	*Ga. p.	J. P. Hagler.....	8	8	64.0	11.9	2.4	Pas.	6	22	1912	Breedenton, Tenn.....	Chattanooga, Tenn.
77296	.....	*St. p.	J. P. Light.....	785	451	176.1	35.4	5.9	Frt.	26	240	1898	Seattle, Wash.....	St. Michael, Alaska.
77410	.....	*Ga. p.	J. P. Lightner.....	8	8	40.0	12.6	3.0	Tow.	3	.....	1899	Paducah, Ky.....	Cincinnati, Ohio.
206222	.....	St. s.	[4]J. P. McAllister.....	133	59	90.0	22.0	10.7	Tow.	5	250	1909	Newport News, Va.....	New York, N. Y.
203472	.....	St. s.	J. P. MANNING.....	58	39	63.3	17.3	9.0	Frt.	4	.....	1906	Ferrysburg, Mich.....	Cleveland, Ohio.
76744	.....	Ga. s.	J. P. Moore.....	14	8	48.3	13.5	4.0	Oys.	3	.....	1888	Poquoson, Va.....	Newport News, Va.
207250	.....	St. s.	J. P. MORGAN, JR.....	7,521	5,824	580.0	58.0	32.0	Frt.	25	1,880	1910	Lorain, Ohio.....	Duluth, Minn.
77471	.....	*St. p.	J. P. Schuh.....	117	112	107.0	29.0	4.4	Tow.	9	250	1901	Mobile, Ala.....	Mobile, Ala.
210951	.....	Ga. s.	J. P. Todd II.....	17	12	40.0	13.4	5.4	Fsh.	4	40	1913	Seattle, Wash.....	Seattle, Wash.
76498	.....	St. s.	J. P. Thomas.....	79	48	62.0	18.0	5.6	Oys.	6	.....	1884	New Haven, Conn.....	Greenport, N. Y.
77426	.....	*St. p.	J. P. Williams.....	61	61	100.0	20.4	4.1	Pas.	3	.....	1900	Bainbridge, Ga.....	Pensacola, Fla.
202831	.....	*St. p.	J. Q. Dickinson.....	143	143	135.5	24.5	5.1	Pas.	18	.....	1906	Point Pleasant, W. Va..	Wheeling, W. Va.
203377	.....	St. s.	J. Q. RIDDLE.....	6,832	5,376	532.0	56.0	31.0	Frt.	25	1,760	1906	Lorain, Ohio.....	Cleveland, Ohio.
75280	.....	Ga. s.	J. R. Atwood.....	43	41	63.1	19.4	6.7	Fsh.	8	.....	1871	Bath, Me.....	Boston, Mass.
201351	.....	*St. p.	J. R. Gunn No. 2.....	61	61	85.0	16.0	3.0	Tow.	7	30	1904	Decatur, Ala.....	Chattanooga, Tenn.
77346	.....	*St. p.	J. R. McDonald.....	137	121	104.5	25.5	5.0	Pas.	9	150	1899	Stockton, Cal.....	San Francisco, Cal.
77138	.....	St. s.	J. R. SPRANKLE.....	44	23	58.7	16.2	7.5	Tow.	4	.....	1894	Cleveland, Ohio.....	Cleveland, Ohio.
208579	.....	*St. p.	J. R. Ware.....	68	68	107.8	26.5	2.8	Tow.	4	.....	1911	Cincinnati, Ohio.....	Cincinnati, Ohio.
77288	.....	*St. p.	J. R. Wells.....	92	92	110.6	20.6	4.0	Frt.	10	168	1898	Tuscumbia, Mo.....	St. Louis, Mo.
206695	.....	St. s.	J. S. ASHLEY.....	6,361	4,789	504.0	54.0	30.0	Frt.	24	1,800	1909	Lorain, Ohio.....	Duluth, Minn.
77313	.....	St. s.	J. S. Crouse.....	82	72	89.7	16.8	7.5	Frt.	6	.....	1898	Saugatuck, Mich.....	Milwaukee, Wis.
210522	.....	*Ga. p.	J. S. Gibson.....	7	7	54.0	10.0	1.6	Frt.	2	7	1912	Browns Cross Roads, Ky	Louisville, Ky.
77580	.....	St. s.	J. S. KEEFE.....	1,640	944	238.7	41.0	19.2	Frt.	18	600	1903	Buffalo, N. Y.....	Duluth, Minn.
77135	.....	St. s.	J. S. Lamson.....	16	11	43.5	14.0	5.1	Tow.	4	.....	1894	Bordentown, N. J.....	Philadelphia, Pa.
200830	.....	Ga. s.	J. S. Murrow.....	28	21	61.2	20.5	4.7	Msc.	3	.....	1904	Apalachicola, Fla.....	Mobile, Ala.
206169	.....	St. s.	J. S. Packard.....	168	114	90.5	26.0	11.6	Tow.	9	600	1909	Tottenville, N. Y.....	Providence, R. I.
76144	.....	*St. p.	J. T. Davis.....	124	124	122.5	32.5	4.1	Fer.	4	75	1880	Grafton, Ill.....	Burlington, Iowa.
201459	.....	*St. p.	J. T. Hatfield.....	153	153	144.5	28.8	5.6	Tow.	10	548	1904	Point Pleasant, W. Va...	Cincinnati, Ohio.
77457	.....	St. s.	J. T. HUTCHINSON.....	3,734	2,780	346.0	48.0	28.0	Frt.	20	1,300	1901	Cleveland, Ohio.....	Cleveland, Ohio.
200980	K.T.D.P.	St. p.	J. T. Morse.....	780	410	199.0	31.0	12.1	Pas.	27	600	1904	Boston, Mass.....	Boston, Mass.
77554	.....	*St. p.	J. T. Reeder.....	54	54	98.0	19.0	3.0	Pas.	4	.....	1902	Paducah, Ky.....	Paducah, Ky.
209749	.....	Ga. s.	J. T. Robinson.....	18	12	45.5	14.0	2.5	Fsh.	1	30	1908	Yakutat, Alaska.....	Juneau, Alaska.
77263	.....	St. s.	J. T. Selecman.....	18	11	51.3	12.6	5.6	Tow.	5	.....	1897	Solomons, Md.....	Washington, D. C.
200543	.....	St. s.	J. T. Sherman.....	89	52	76.5	20.5	9.2	Pas.	3	.....	1903	Noank, Conn.....	New Bedford, Mass.
208281	L.H.S.K.	Ga. y.	[5]J. V. Clarke.....	41	27	68.6	14.0	5.9	Yct.	3	.....	1910	Baltimore, Md.....	Chicago, Ill.
76207	.....	St. s.	J. V. Taylor.....	40	20	60.8	15.6	8.6	Tow.	4	.....	1881	Buffalo, N. Y.....	Grand Haven, Mich.
209019	.....	Ga. s.	J. W. Adams.....	7	7	36.0	9.2	2.4	Pas.	1	12	1910	Ottens Harbor, N. J.....	Somers Point, N. J.
209041	.....	*Ga. p.	J. W. Adams.....	27	9	54.0	10.0	6.5	Tow.	3	30	1911	Madison, Ind.....	Louisville, Ky.
76070	.....	Ga. s.	J. W. Ames.....	13	13	54.5	14.4	2.8	Frt.	1	.....	1879	Norfolk, Va.....	Norfolk, Va.
77124	.....	St. s.	J. W. Branning.....	31	15	54.3	13.6	5.0	Pas.	5	.....	1894	Portsmouth, Va.....	Edenton, N. C.
76890	.....	St. s.	J. W. Callister.....	35	24	60.4	13.6	5.7	Fsh.	8	.....	1890	Grand Haven, Mich.....	Chicago, Ill.

[1] Formerly st. s. Admiral.
[2] Formerly German st. s. Saale.
[3] Formerly *st. p. B. A. Boyle.
[4] Formerly st.s. John Twohy, jr.
[5] Formerly st. s. Bohemian.

MERCHANT STEAM VESSELS OF THE UNITED STATES—Continued.

Official No.	Signal letters.	Rig.	Name of vessel.	Gross tonnage.	Net tonnage.	Length.	Breadth.	Depth.	Service.	Crew.	Indicated horsepower.	When built.	Where built.	Home port (where permanent document issues).
						Feet.	*Feet.*	*Feet.*						
210475	.....	Ga. s.	J. W. Foggle	9	8	40.4	13.0	3.1	Frt.	1	12	1912	Chesconnessex, Va.	Cape Charles, Va.
75773	.....	St. s.	[1] J. W. French	129	66	114.0	18.5	9.2	Fsh.	27	.....	1895	Damariscotta, Me.	New York, N. Y.
203376	.....	Ga. s.	J. W. G	7	7	26.5	6.5	3.5	Pas.	1	.....	1906	Rock Island, Ill.	Rock Island, Ill.
204443	.....	*St. p.	J. W. Hill	36	36	88.0	18.0	3.0	Frt.	5	20	1907	Knoxville, Tenn.	Chattanooga, Tenn.
77054	.....	Ga. s.	J. W. Johnson	17	11	35.1	14.6	4.8	Frt.	7	.....	1892	Key West, Fla.	Tampa, Fla.
206742	.....	Ga. s.	J. W. Lathrop	14	13	49.0	14.0	3.5	Frt.	2	.....	1909	Southport, N. C.	Wilmington, N. C.
77493	.....	*Ga. p.	J. W. Lewis	8	8	34.0	10.0	2.5	Pas.	2	.....	1900	Markland, Ind.	Memphis, Tenn.
207436	.....	Ga. s.	J. W. Maxwell	6	6	32.5	13.4	3.0	Msc.	2	16	1910	Coosaw, S. C.	Beaufort, S. C.
75360	.....	Ga. s.	J. W. Morgan	11	10	35.4	15.5	3.8	Frt.	2	.....	1871	Mathews County, Va.	Norfolk, Va.
76413	.....	St. s.	J. W. Parmelee	30	15	60.6	16.9	7.1	Fsh.	9	.....	1883	Saugatuck, Mich.	Grand Haven, Mich.
208138	.....	*Ga. p.	J. W. Phillips	6	6	47.5	8.2	2.4	Fer.	1	6	1910	Capertons Ferry, Ala.	Chattanooga, Tenn.
210307	.....	*Ga. p.	J. W. Sanford	36	36	86.0	24.5	2.5	Pas.	3	125	1912	Chamberlain, S. Dak.	Sioux City, Iowa.
201360	K. T. J. B.	St. s.	[2] J. W. TERRY	130	88	85.5	22.1	10.3	Pas.	6	.....	1904	Port Richmond, N. Y.	Galveston, Tex.
96594	.....	Ga. s.	J. W. Spagot	8	7	31.5	10.8	3.3	Frt.	2	.....	1885	Nansemond County	Norfolk, Va.
76111	.....	St. s.	J. W. Thompson	17	8	47.0	13.0	6.0	Tow.	4	.....	1880	Baltimore, Md.	Baltimore, Md.
206638	L. B. F. V.	St. s.	J. W. THOMPSON	186	126	101.0	21.5	11.0	Tow.	8	500	1909	Camden, N. J.	St. Louis, Mo.
76940	.....	St. s.	J. W. Ward	49	16	70.3	17.1	9.3	Tow.	3	.....	1891	Benton Harbor, Mich.	Marquette, Mich.
76450	.....	St. s.	J. W. Westcott	522	451	169.2	30.7	11.9	Frt.	12	250	1883	Marine City, Mich.	Detroit, Mich.
77538	.....	St. s.	J. W. Wonson	108	74	82.4	25.4	7.5	Frt.	5	175	1902	Perth Amboy, N. J.	New York, N. Y.
76546	.....	Ga. s.	J. D. C. Hanna	10	6	53.0	13.9	3.6	Frt.	2	.....	1884	Somerset County, Md.	Annapolis, Md.
204993	.....	St. s.	J. J. H. BROWN	5,069	3,787	432.0	52.0	28.0	Frt.	22	1,500	1908	Lorain, Ohio	Buffalo, N. Y.
156345	.....	St. s.	[3] *J. S. W. Holton*	62	31	68.7	16.6	7.4	Tow.	4	.....	1892	Philadelphia, Pa.	Philadelphia, Pa.
157298	.....	St. s.	[4] *J. Alvah Clark*	130	65	90.0	19.0	10.0	Tow.	6	215	1891	Newport News, Va.	Norfolk, Va.
207509	.....	*Ga. p.	J. FRANK HICKS	11	11	53.4	18.1	2.8	Pas.	1	.....	1910	Pine Bluff, Ark.	Memphis, Tenn.
77053	.....	St. s.	J. Fred Lohman	98	49	82.2	20.5	9.5	Tow.	6	.....	1892	Athens, N. Y.	New York, N. Y.
201069	.....	Ga. s.	J. Harry Lyons	14	11	51.2	15.0	3.5	Pas.	1	.....	1904	Atlantic City, N. J.	Somers Point, N. J.
77078	.....	Ga. s.	J. Henry Edmunds	72	45	87.3	21.6	9.2	Plt.	11	.....	1893	Brooklyn, N. Y.	Wilmington, Del.
76651	.....	St. s.	J. Howard Lowndes	72	36	75.0	18.9	6.5	Oys.	6	.....	1886	South Norwalk, Conn.	So. Norwalk, Conn.
205969	.....	Ga. s.	J. Lentz Garrett	7	5	32.3	10.5	3.4	Frt.	1	.....	1899	Bridgeport, N. J.	Camden, N. J.
203155	.....	St. s.	J. PIERPONT MORGAN	7,161	5,530	580.0	58.0	27.4	Frt.	25	1,800	1906	Chicago, Ill.	Duluth, Minn.
77400	.....	St. s.	[5] J. Rich Steers	164	111	97.1	24.0	10.3	Tow.	13	700	1899	Jersey City, N. J.	New York, N. Y.
76595	.....	Ga. s.	J. Thomas Gibbons	11	5	50.0	13.0	3.2	Msc.	2	.....	1885	Somerset County, Md.	Newport News, Va.
77257	.....	Ga. s.	J. Willard Morgan	13	11	39.4	15.4	4.3	Frt.	2	.....	1897	Atlantic City, N. J.	Somers Point, N. J.
203219	.....	*Ga. p.	J. C. & B	13	5	53.7	14.0	3.6	Frt.	3	.....	1906	Westwego, La.	New Orleans, La.
77036	.....	Ga. s.	J. and C. Heinley	41	37	67.0	20.6	4.8	Frt.	2	.....	1892	Amityville, N. Y.	New York, N. Y.
76627	.....	Ga. s.	J. and P. Bradford	23	14	54.0	15.6	4.4	Oys.	1	.....	1885	Solomons Island, Md.	Newport News, Va.
211299	.....	Ga. s.	Jace	14	11	39.2	12.4	5.4	Pas.	2	32	1912	Carlstadt, N. J.	New York, N. Y.
76827	.....	*St. p.	Jacinto	235	182	145.0	32.0	3.5	Frt.	30	160	1889	Sacramento, Cal.	San Francisco, Cal.
205997	.....	Ga. s.	Jack	12	10	40.0	9.0	4.0	Pas.	2	6	1909	Georgetown, S. C.	Georgetown, S. C.
207943	.....	*Ga. p. y.	Jack	26	18	40.5	12.1	8.7	Yct.	0	15	1909	Memphis, Tenn.	Memphis, Tenn.
208390	.....	Ga. p.	Jack	27	17	50.0	18.3	2.7	Frt.	1	20	1911	Pinewood, Fla.	Pensacola, Fla.
209006	.....	*Ga. y.	Jack	31	22	47.2	10.0	2.3	Yct.	2	15	1911	St. Francis, Ark.	Memphis, Tenn.
210438	.....	Ga. s.	Jack Burnham	15	8	42.8	11.0	5.4	Frt.	1	36	1912	Vancouver, Wash.	Pt. Townsend, Wash.
208459	.....	Ga. s.	Jack Horner	50	23	72.0	16.2	7.5	Fsh.	5	80	1911	Seattle, Wash.	Do.
13171	.....	St. s.	Jack Jewett	44	22	64.4	16.0	8.5	Tow.	6	.....	1864	Buffalo, N. Y.	New Haven, Conn.
76739	.....	Ga. s.	Jack McGowan	7	7	32.5	13.6	3.5	Fsh.	1	.....	1888	Patchogue, N. Y.	Sag Harbor, N. Y.
95243	.....	St. s.	[6] Jack T	15	7	44.2	12.1	6.0	Tow.	3	.....	1872	Buffalo, N. Y.	New York, N. Y.
203906	K. V. W. F.	St. s.	[7] *Jacob Luckenbach*	2,793	1,744	310.0	40.0	29.6	Frt.	26	950	1881	Sunderland, England	Do.
77289	.....	Ga. s.	Jacob Ockers	13	12	39.8	12.8	3.2	Oys.	2	.....	1898	Patchogue, N. Y.	Patchogue, N. Y.
200638	.....	Ga. s.	Jacob Ockers	29	27	56.0	18.6	5.4	Oys.	1	.....	1904	.....do	Do.
76921	K. H. W. J.	St. s.	*Jacob Paulsen*	97	48	82.0	19.0	9.0	Tow.	6	.....	1890	Philadelphia, Pa.	Savannah, Ga.
76574	.....	St. p.	Jacob H. Tremper	571	432	180.0	30.2	8.7	Pas.	17	508	1885	Greenpoint, N. Y.	New York, N. Y.
77237	.....	St. s.	Jacob M. Heath	41	28	57.2	16.6	6.9	Tow.	4	.....	1896	Tottenville, N. Y.	Do.
204815	.....	St. s.	JACOB T. KOPP	6,035	4,530	480.0	54.2	31.2	Frt.	22	1,600	1907	Ecorse, Mich.	Buffalo, N. Y.
209029	.....	Ga. y.	Jamaha	29	20	64.0	13.0	5.0	Yct.	1	45	1911	Port Clinton, Ohio	Detroit, Mich.
210247	L. C. M. G.	Ga. y.	Jamaha	31	21	58.5	13.2	6.4	Yct.	1	50	1911	.....do	New York, N. Y.
76290	.....	St. p.	*Jamaica*	435	320	143.0	32.0	8.8	Fer.	6	550	1882	Wilmington, Del.	Do.
75922	.....	St. s.	James Anderson	111	66	70.0	26.4	7.1	Frt.	2	31	1877	Boston, Mass.	Boston, Mass.
77444	.....	St. s.	JAMES BATTLE	198	123	116.0	25.2	13.0	Frb.	12	1,160	1900	Wyandotte, Mich.	Detroit, Mich.
80343	.....	St. s.	[8] James Beard	86	67	73.5	17.2	6.3	Fer.	3	.....	1873	Au Sable, Mich.	Port Huron, Mich.
6362	.....	St. s.	[9] James Bradley	51	25	72.0	16.8	7.5	Tow.	5	.....	1864	Philadelphia, Pa.	New York, N. Y.
13286	.....	Ga. s.	James Buchanan	7	6	33.0	12.3	3.0	Frt.	2	.....	1866	Norfolk, Va.	Norfolk, Va.
77101	.....	St. s.	James Burns	25	17	52.8	13.0	5.6	Fsh.	3	.....	1893	Buffalo, N. Y.	Cleveland, Ohio.
76722	.....	St. s.	James Byers	54	27	69.6	17.0	8.2	Tow.	3	.....	1888	.....do	Buffalo, N. Y.
76592	.....	Ga. s.	James Carroll	11	10	36.0	13.4	3.9	Pas.	2	.....	1885	Keyport, N. J.	New York, N. Y.
205285	.....	St. s.	JAMES CORRIGAN	6,971	5,482	530.0	56.2	32.0	Frt.	27	1,800	1908	Ecorse, Mich.	Niagara Falls, N. Y.
204689	.....	Ga. s.	James Denson	31	17	60.0	13.0	3.6	Pas.	2	.....	1907	Salisbury, Md.	Crisfield, Md.
204988	.....	St. s.	JAMES DUANE	326	222	123.2	27.4	14.0	Frt.	12	900	1908	Newburgh, N. Y.	New York, N. Y.
75242	.....	Ga. s.	James Dunbar	33	30	56.0	20.0	4.2	Msc.	1	.....	1870	Nyack, N. Y.	Patchogue, N. Y.
206692	.....	St. s.	JAMES EDWARD	82	56	73.5	19.3	10.5	Tow.	4	300	1909	Ferrysburg, Mich.	Duluth, Minn.
205702	.....	*Ga. p.	James Emma	12	8	49.0	14.8	4.1	Pas.	1	18	1908	Marks, Miss.	Memphis, Tenn.

[1] Formerly st. s. (a) J. W. French. (b) Stephen W. McKeever.
[2] Formerly st. s. T. J. Scully.
[3] Formerly st. s. Eva M. Wall.
[4] Formerly st. s. (a) Dorothy. (b) New York Central No. 3
[5] Formerly st. s. John Fleming.
[6] Formerly st. s. (a) H. M. Green. (b) South Baltimore.
[7] Formerly (a) Belgian st. s. Hermann. (b) Norwegian st. s. Hero. (c) st. s. Success.
[8] Formerly st. s. Wesley Hawkins.
[9] Formerly st. s. (a) Don Juan. (b) Canisteo.

MERCHANT STEAM VESSELS OF THE UNITED STATES—Continued.

Official No.	Signal letters.	Rig.	Name of vessel.	Gross tonnage.	Net tonnage.	Length.	Breadth.	Depth.	Service.	Crew.	Indicated horsepower.	When built.	Where built.	Home port (where permanent document issues).
						Feet.	*Feet.*	*Feet.*						
76067	.....	St. s.	James Hay.....	35	22	56.2	15.4	7.3	Tow.	6	.....	1879	Buffalo, N. Y.....	Grand Haven, Mich.
77091	.....	St. s.	James Herron.....	44	22	65.0	15.7	7.8	Tow.	5	.....	1893	Bordentown, N. J.....	Burlington, N. J.
76621	.....	Ga. s.	James Humphrey.....	9	9	35.0	15.3	3.4	Pas.	1	.....	1886	Patchogue, N. Y.....	New York, N. Y.
204182	.....	St. p.	James John.....	114	59	90.0	28.0	6.1	Fer.	6	75	1907	St. Johns, Oreg.....	Portland, Oreg.
14269	.....	St. s.	[1]James Kay.....	34	23	54.6	14.8	6.9	Tow.	4	.....	1872	Philadelphia, Pa.....	New York, N. Y.
75021	.....	St. s.	James Laughlin.....	28	28	71.5	15.0	4.5	Tow.	5	.....	1877	Pittsburgh, Pa.....	New Orleans, La.
203056	.....	St. s.	JAMES LAUGHLIN.....	6,939	5,492	530.0	56.2	32.0	Frt.	27	1,800	1906	Ecorse, Mich.....	Duluth, Minn.
77203	.....	St. p.	James Lee.....	569	493	204.0	36.0	5.0	Pas.	38	1,140	1898	Jeffersonville, Ind.....	New York, N. Y.
77416	K.Q.B.F.	St. s.	[2]James Makee.....	301	137	111.0	25.5	9.5	Frt.	8	100	1879	Port Ludlow, Wash.....	Honolulu, Hawaii.
76844	.....	St. s.	James McDonough.....	49	24	66.2	17.3	7.6	Tow.	4	.....	1889	Brooklyn, N. Y.....	New York, N. Y.
110541	.....	St. s.	[3]James McWilliams	149	74	118.6	22.2	10.4	Tow.	10	590	1882	Newburgh, N. Y.....	Do.
77205	.....	*St. p.	James Moren.....	602	371	186.0	34.0	5.2	Tow.	35	.....	1895	Pittsburgh, Pa.....	Pittsburgh, Pa.
13937	.....	St. s.	James Morgan.....	69	41	49.0	17.2	5.8	Tow.	5	.....	1822	Poughkeepsie, N. Y.....	New Haven, Conn.
200552	.....	*Ga. p.	James R.....	14	14	63.0	12.0	2.5	Pas.	1	15	1903	Higginsport, Ohio.....	Paducah, Ky.
75218	.....	St. s.	James Roy.....	45	23	60.0	14.5	6.0	Tow.	4	.....	1869	Philadelphia, Pa.....	New York, N. Y.
90674	.....	St. s.	[4]James Smith, jr.....	170	85	108.0	26.0	10.0	Tow.	12	620	1874	Newburgh, N. Y.....	Newport News, Va.
75981	.....	Ga. s.	James Tuckwell.....	10	9	43.2	13.6	3.6	Pas.	1	.....	1877	Nyack, N. Y.....	New York, N. Y.
76954	.....	St. s.	James Van Alst.....	19	9	43.7	13.2	6.0	Tow.	2	.....	1891	Brooklyn, N. Y.....	Do.
204753	.....	Ga. s.	James W.....	14	12	45.1	11.8	6.0	Pas.	3	.....	1907	Georgetown, S. C.....	Georgetown, S. C.
75092	.....	St. s.	James Watt.....	74	37	80.0	18.5	8.5	Tow.	5	370	1873	Chester, Pa.....	New York, N. Y.
77236	.....	St. s.	JAMES WATT.....	4,090	3,105	405.0	48 0	23.5	Frt.	23	2,000	1896	Cleveland, Ohio.....	Duluth, Minn.
77380	.....	St. s.	James Woolley.....	92	45	80.8	21.0	9.9	Tow.	6	.....	1899	East Boston, Mass.....	Boston, Mass.
77134	.....	St. p.	Jas. A. Carney.....	199	145	130.4	25.2	7.0	Pas.	10	600	1894	Mobile, Ala.....	Mobile, Ala.
203360	.....	*Ga. p.	James A. Doyle.....	9	9	48.3	8.3	2.0	Pas.	3	.....	1904	Tyrone, Ky.....	Louisville, Ky.
210912	.....	St. s.	JAMES A. FARRELL.....	7,705	5,967	580.0	58.0	32.0	Frt.	....	1,880	1913	Lorain, Ohio.....	Duluth, Minn.
76229	.....	St. s.	James A. Garfield.....	41	20	64.5	16.6	7.3	Tow.	5	.....	1881	Athens, N. Y.....	New York, N. Y.
77128	.....	St. s.	Jas. A. Morris.....	26	13	54.5	15.0	5.4	Tow.	2	.....	1894	New Baltimore, N. Y....	Albany, N. Y.
202920	.....	St. s.	[5]James A. Walsh.....	163	111	92.4	29.7	8.7	Frt.	6	.....	1906	Tottenville, N. Y.....	New York, N. Y.
77019	.....	St. s.	JAMES B. COLGATE.....	1,713	1,318	308.0	38.0	24.0	Frt.	20	1,000	1892	West Superior, Wis.....	Duluth, Minn.
86307	.....	St. s.	[6]JAMES B. EADS.....	3,746	2,970	400.5	42.8	24.3	Frt.	23	1,300	1894	Cleveland, Ohio.....	Do.
81373	.....	St. s.	[7]JAMES B. NEILSON.....	2,234	1,571	320.0	42.0	25.0	Frt.	21	1,000	1892	Superior, Wis.....	Do.
77383	.....	Ga. s.	James C. Tawes.....	14	8	53.5	14.0	3.0	Oys.	1	.....	1899	Monie, Md.....	Newport News, Va.
201821	.....	St. s.	JAMES C. WALLACE..⊙	6,684	5,403	532.0	56.0	31.0	Frt.	21	2,000	1905	Lorain, Ohio.....	Cleveland, Ohio.
205547	.....	Ga. s.	James E. Brown.....	8	8	31.0	8.0	7.0	Frt.	1	13	1908	Buffalo City, N. C.....	Richmond, Va.
201961	.....	St. s.	JAMES E. DAVIDSON....	6,206	4,943	504.0	54.2	31.0	Frt.	24	2,000	1905	Ecorse, Mich.....	Duluth, Minn.
76043	.....	Ga. s.	James E. King.....	8	7	38.0	13.9	2.3	Frt.	2	.....	1878	Isle of Wight County, Va.	Norfolk, Va.
111151	.....	St. s.	[8]James E. Lee.....	46	25	58.2	14.4	7.9	Tow.	4	.....	1897	Portsmouth, Va.....	Richmond, Va.
77060	.....	Ga. s.	James E. Richardson....	10	7	51.2	13.9	3.2	Frt.	2	.....	1892	Oriole, Md.....	Tappahannock, Va.
210261	.....	St. s.	James F. Davis.....	193	131	100.0	28.4	6.4	Frt.	4	150	1912	Saugatuck, Mich.....	Grand Haven, Mich.
76646	.....	Ga. s.	James G. Bennett.....	15	9	54.9	13.5	3.0	Oys.	1	.....	1886	Crisfield, Md.....	Newport News, Va.
204506	.....	St. s.	[9]Jas. G. Conway.....	63	43	67.8	18.7	8.0	Tow.	4	.....	1907	New Baltimore, N. Y...	New York, N. Y.
209102	.....	*Ga. p.	James, G. L.....	13	13	59.0	12.7	2.2	Pas.	3	40	1911	Brookport, Ill.....	Paducah, Ky.
209800	.....	St. s.	JAMES H. CASSIDY.....	110	61	82.0	22.2	12.4	Tow.	3	300	1912	Cleveland, Ohio.....	Cleveland, Ohio.
77411	.....	St. s.	James H. Clark.....	45	31	60.8	17.3	7.4	Tow.	5	.....	1900	Buffalo, N. Y.....	Tampa, Fla.
76553	.....	Ga. s.	James H. Hall.....	100	99	91.7	22.0	7.0	Frt.	3	.....	1885	Manitowoc, Wis.....	Milwaukee, Wis.
76657	.....	St. s.	James H. Hogan.....	32	17	62.4	14.8	5.6	Tow.	3	.....	1886	Jersey City, N. J.....	New Haven, Conn.
77541	.....	St. s.	JAMES H. HOYT.....⊙	4,363	3,234	411.2	50.0	23.0	Frt.	24	.....	1902	West Superior, Wis.....	Cleveland, Ohio.
75114	.....	St. s.	James H. Martin.....	54	37	72.1	15.1	8.2	Tow.	4	.....	1869	Cleveland, Ohio.....	Marquette, Mich.
76581	.....	St. s.	James H. Prentice.....	535	398	167.6	32.0	12.2	Frt.	12	500	1885	Trenton, Mich.....	Chicago, Ill.
77589	.....	St. s.	JAMES H. REED.....⊙	5,508	4,125	448.0	52.2	29.0	Frt.	24	1,460	1903	Wyandotte, Mich.....	Cleveland, Ohio.
77261	.....	St. s.	James H. Scott.....	20	13	42.0	14.0	5.7	Tow.	2	.....	1897	Albany, N. Y.....	Albany, N. Y.
76214	.....	St. s.	James H. Shrigley.....	459	364	171.6	31.2	11.6	Frt.	13	350	1881	Milwaukee, Wis.....	Port Huron, Mich.
77409	.....	St. s.	JAMES J. HILL.....	6,025	4,578	478.0	52.0	30.0	Frt.	24	1,300	1900	Lorain, Ohio.....	Duluth, Minn.
76851	.....	St. s.	*James J. Logan*.....	34	17	52.3	14.8	6.8	Tow.	3	.....	1889	Newburgh, N. Y.....	New York, N. Y.
120884	.....	St. s.	[10]James J. McGuirl	85	42	79.3	20.0	9.6	Tow.	5	.....	1892	Brooklyn, N. Y.....	Do.
209718	.....	St. s.	Jas. K. Averill.....	28	19	50.0	14.0	4.6	Frt.	2	125	1912	Champlain, N. Y.....	Plattsburg, N. Y.
206206	.....	*St. p.	James L. Hale.....	60	38	75.0	16.0	3.0	Tow.	9	75	1909	Jeffersonville, Ind.....	Mobile, Ala.
209659	.....	St. s.	James L. Morgan.....	181	123	100.2	28.6	10.5	Frt.	6	400	1912	Port Richmond, N. Y....	New York, N. Y.
75761	J.Q.W.S.	St. p.	James M. Donahue.....	730	592	219.0	32.4	9.7	Fer.	17	1,130	1875	San Francisco, Cal.....	San Francisco, Cal.
202057	.....	St. s.	James M. Gifford.....	168	106	128.0	19.2	10.0	Fsh.	25	.....	1905	Greenport, N. Y.....	Stonington, Conn.
75980	.....	St. p.	*James M. Waterbury*...	412	308	144.0	32.4	9.5	Fer.	0	650	1878	Wilmington, Del.....	New York, N. Y.
207163	.....	Ga. s.	James N. Gillett, jr.....	9	6	38.7	10.6	3.8	Tow.	0	45	1907	San Francisco, Cal.....	San Francisco, Cal.
202890	.....	St. s.	James N. Knipe.....	109	74	69.1	22.8	9.6	Tow.	3	325	1906	Camden, N. J.....	Philadelphia, Pa.
207148	.....	*St. p.	James N. Trigg.....	166	166	158.2	28.2	4.1	Pas.	22	180	1910	Decatur, Ala.....	Chattanooga, Tenn.
77213	.....	St. s.	James O. Carter.....	26	17	58.6	13.6	6.4	Tow.	4	.....	1896	Solomons Island, Md....	Washington, D. C.
77130	.....	Ga. s.	James P. Blaine.....	8	8	39.5	13.9	3.6	Frt.	2	.....	1894	Pocomoke City, Md.....	Manteo, N. C.
76183	.....	St. s.	James P. Donaldson...	491	309	160.0	30.0	11.5	Frt.	12	520	1880	Marine City, Mich.....	Port Huron, Mich.
210759	L. C. Q. S.	St. s.	James P. McGuirl.....	70	52	72.9	21.3	8.2	Frt.	4	150	1912	Grassy Point, N. Y.....	New York, N. Y.
96415	.....	*St. p.	[11]James P. Pearson	49	49	83.0	19.0	3.1	Pas.	4	.....	1898	Moline, Ill.....	Rock Island, Ill.
201833	.....	St. s.	[12]James P. Stuart.....	59	40	57.0	20.3	8.5	Tow.	3	.....	1905	Tottenville, N. Y.....	New York, N. Y.
201811	.....	St. s.	JAMES P. WALSH.....	5,630	4,772	488.6	52.0	31.0	Frt.	24	2,000	1905	Toledo, Ohio.....	Cleveland, Ohio.
77566	.....	St. s.	JAMES R. ELLIOTT.....	210	114	110.0	25.0	12.0	Frb.	12	175	1902	Port Huron, Mich.....	Detroit, Mich.

[1] Formerly st. s. Kate Miller.
[2] Formerly Hawaiian st. s. James Makee.
[3] Formerly st. s. *a* Robert A. Packer. *b* Cheektowaga.
[4] Formerly st. s. Manhattan.
[5] Formerly st. s. Turtle.
[6] Formerly st. s. Globe.
[7] Formerly st. s. Washburn.
[8] Formerly st. s. Roy.
[9] Formerly st. s. N. R. Randerson.
[10] Formerly st. s. Fortuna.
[11] Formerly *st. p. H. A. Barnard.
[12] Formerly st. s. Joseph H. Moran.

MERCHANT STEAM VESSELS OF THE UNITED STATES—Continued.

Official No.	Signal letters.	Rig.	Name of vessel.	Gross tonnage.	Net tonnage.	Length.	Breadth.	Depth.	Service.	Crew.	Indicated horsepower.	When built.	Where built.	Home port (where permanent document issues).
						Feet.	*Feet.*	*Feet.*						
203853	.....	St. s.	JAMES R. SINCLAIR.....	71	36	73.6	18.5	10.2	Tow.	7	400	1907	Chicago, Ill.....	Duluth, Minn.
203058	.....	St. s.	JAMES S. DUNHAM.....	4,795	3,644	420.0	52.0	24.3	Frt.	24	1,800	1906	West Bay City, Mich....	Do.
162144	.....	St. s.	James S. Higgins.....	382	249	141.3	34.2	11.1	Pas.	18	.....	1903	Aberdeen, Wash.....	San Francisco, Cal.
77434	K.Q.H.S.	St. s.	JAMES S. WHITNEY	2,707	1,926	278.5	43.0	29.0	Frt.	26	2,600	1900	Wilmington, Del.....	Boston, Mass.
14011	.....	St. p.	[1]James T. Brett.....	490	408	184.5	28.5	8.3	Pas.	15	576	1853	Keyport, N. J.....	New York, N. Y.
77042	.....	St. s.	James T. Furber.....	28	17	57.0	14.8	4.6	Pas.	3	.....	1892	Kennebunk, Me.....	Portland, Me.
77216	.....	St. s.	Jas. T. Martin.....	47	32	56.0	15.0	8.0	Tow.	2	.....	1896	Port Huron, Mich.....	Cleveland, Ohio.
76203	.....	St. s.	[2]James W. Folletie.....	756	538	207.2	35.6	12.0	Frt.	15	.....	1881	Gibraltar, Mich.....	Buffalo, N. Y.
75818	.....	St. s.	James W. Husted.....	43	21	66.5	16.5	7.0	Frt.	2	.....	1875	Philadelphia, Pa.....	Do.
204223	.....	St. s.	[3]James W. Johnson	111	66	110.2	22.0	7.0	Frt.	13	225	1907	Milford, Del.....	Perth Amboy, N. J.
76737	.....	St. s.	James W. Morse.....	132	105	95.6	18.0	8.8	Cnl.	3	75	1888	Phœnix, N. Y.....	Oswego, N. Y.
110422	.....	St. p.	[4]James W. Wadsworth..	85	42	118.0	18.7	5.8	Pas.	4	.....	1880	Northport, N. Y.....	New York, N. Y.
77242	.....	*St. p.	JAMES Y. LOCKWOOD ..	390	390	165.4	33.0	4.5	Tow.	19	1,650	1896	McKees Rocks, Pa.....	St. Louis, Mo.
77574	.....	Ga. s.	James and Esther.....	76	47	81.7	21.0	9.0	Fsh.	16	.....	1903	Essex, Mass.....	Kennebunk, Me.
76449	.....	St. s.	Jamesburg.....	75	37	82.0	18.2	8.8	Tow.	6	.....	1883	South Amboy, N. J.....	Philadelphia, Pa.
77127	K.L.V.J.	St. s.	JAMESTOWN.....⊙	2,898	2,126	299.5	40 0'	16.8	Pas.	42	3,197	1894	Chester, Pa.....	New York, N. Y.
204817	.....	St. s.	JAMESTOWN.....	1,538	1,045	206.0	44.0	17.4	Fer.	6	.....	1907	Port Richmond, N. Y....	Do.
202399	.....	Ga. s.	Jane.....	9	6	40.1	12.5	3.5	Frt.	3	.....	1905	Queenstown, Md.....	Baltimore, Md.
207688	L.B.P.D.	Ga. y.	JANE.....	114	78	104.0	17.8	8.6	Yct.	8	400	1910	New York, N. Y.....	Galveston, Tex.
208959	.....	Ga. s.	Jane S.....	8	5	42.0	9.0	3.0	Pas.	1	18	1909	Sault Ste. Marie, Mich ...	Marquette, Mich.
206173	.....	Ga. s.	Janet.....	7	7	33.0	8.0	2.5	Pas.	1	12	1905	Two Rivers, Wis.....	Grand Haven, Mich.
210399	.....	Ga. s.	Janet.....	10	7	47.0	10.7	3.4	Frt.	...	.....	1912	Atlantic, N. C.....	Newbern, N. C.
209946	.....	Ga. y.	Janey.....	17	16	47.0	11.0	4.6	Yct.	1	30	1911	Wyandotte, Mich.....	Detroit, Mich.
201670	.....	Ga. s.	Janice D. Pettis.....	13	8	40.5	13.8	3.2	Oys.	4	40	1905	Bridgeport, Conn.....	Providence, R. I.
75321	.....	Ga. s.	Janie Baker.....	6	5	31.8	12.0	3.3	Fsh.	1	.....	1871	Patchogue, N. Y.....	Greenport, N. Y.
77163	.....	Ga. s.	Janie Berry.....	29	23	50.0	18.4	3.6	Frt.	1	.....	1894	Straits, N. C.....	Elizabeth City, N. C.
202541	.....	Ga. s.	Janie L.....	7	5	38.2	11.8	4.3	Tow.	2	.....	1905	Vanceboro, N. C.....	Newbern, N. C.
200033	.....	St. s.	Janie E. Smith.....	50	34	72.7	16.3	6.8	Fsh.	6	60	1903	Ashtabula, Ohio.....	Dunkirk, N. Y.
202302	.....	St. s.	Jannet L.....	12	8	39.4	13.2	4.4	Tow.	2	30	1905	Seattle, Wash.....	Pt. Townsend, Wash.
77175	.....	Ga. s.	Jap.....	16	15	47.3	16.6	2.9	Oys.	2	.....	1895	Bellport, N. Y.....	Patchogue, N. Y.
201883	.....	St. s.	Jap.....	21	21	65.0	11.0	3.9	Pas.	4	50	1905	La Crosse, Wis.....	La Crosse, Wis.
203733	.....	Ga. s.	Japonica.....	66	45	80.4	14.5	7.8	Pas.	3	.....	1906	Handsboro, Miss.....	Corpus Christi, Tex.
77114	.....	St. s.	Jared Darlington.....	57	28	65.6	17.3	7.6	Tow.	4	.....	1893	Bordentown, N. J.....	Philadelphia, Pa.
200230	.....	*Ga. p.	Jarrett.....	12	10	54.3	9.8	2.7	Pas.	1	.....	1903	Clarington, Ohio.....	Wheeling, W. Va.
208269	.....	Ga. s.	Jasper.....	9	9	45.5	12.3	5.2	Tow.	2	27	1910	Guild, Tenn.....	Chattanooga, Tenn.
204353	.....	Ga. s.	Jaunita.....	7	7	36.4	7.9	3.5	Pas.	1	10	1902	Burlington, Iowa.....	Burlington, Iowa.
210145	.....	Ga. s.	Jaunita.....	19	10	56.0	14.0	3.2	Frt.	2	.....	1912	Hardys Bridge, N. C.....	Newbern, N. C.
77149	.....	Ga. y.	Javelin.....	19	19	44.1	12.0	6.3	Yct.	2	.....	1894	Hollyoak, Del.....	Washington, D. C.
75117	.....	St. s.	Jay Gould.....	840	523	213.8	33.9	11.5	Frt.	12	800	1869	Buffalo, N. Y.....	Port Huron, Mich.
12958	.....	St. s.	Jay C. Morse.....	98	49	79.4	18.2	9.8	Tow.	21	.....	1867	.....do.....	Marquette, Mich.
204429	.....	St. s.	JAY C. MORSE.....	6,649	5,087	532.0	58.0	31.0	Frt.	18	1,760	1907	Cleveland, Ohio.....	Cleveland, Ohio.
76819	.....	Ga. s.	Jay Eye See.....	7	7	32.0	10.4	5.0	Fsh.	1	.....	1888	Swans Island, Me.....	Rockland, Me.
77266	.....	St. y.	Jean.....	28	19	71.8	16.5	5.6	Yct.	3	.....	1897	Bristol, R. I.....	New York, N. Y.
206563	L.B.F.G.	St. s.	JEAN.....	3,125	2,391	311.0	46.1	21.8	Frt.	31	1,300	1909	Newport News, Va.....	Do.
211300	.....	Ga. s.	Jean.....	19	13	43.8	11.0	4.7	Pas.	1	37	1913	Red Bank, N. J.....	Perth Amboy, N. J.
204027	.....	*Ga. p.	Jean W.....	7	7	47.0	12.2	2.5	Pas.	1	.....	1906	McGregor, Iowa.....	Memphis, Tenn.
77550	.....	Ga. s.	Jean R. Zeigler.....	8	8	34.9	12.4	4.0	Pas.	1	.....	1901	Ocean City, N. J.....	Somers Point, N. J.
202447	.....	Ga. y.	Jean and Virginia.....	30	13	60.0	12.6	5.5	Yct.	2	.....	1904	New York, N. Y.....	Charleston, S. C.
203411	.....	*Ga. p.	Jeanerette.....	12	6	50.8	12.8	3.7	Frt.	3	.....	1906	Donaldsonville, La.....	New Orleans, La.
77079	.....	St. s.	Jeanetto.....	290	217	116.0	27.2	13.2	Whl.	40	.....	1893	Benicia, Cal.....	San Francisco, Cal.
207428	.....	Ga. s.	Jeanette.....	10	8	34.7	8.6	3.3	Fer.	1	11	1910	Jacksonville, Fla.....	Jacksonville, Fla.
76389	K.B.C.Q.	St. s.	Jeanie.....	1,071	862	186.3	37.9	18.8	Pas.	24	400	1883	Bath, Me.....	Tacoma, Wash.
77525	.....	Ga. s.	Jeanie.....	19	13	43.8	13.5	5.0	Frt.	1	.....	1902	Bridgeport, Conn.....	Wilmington, Del.
77290	.....	Ga. s.	Jeanne Crozier.....	8	8	28.5	12.3	4.0	Frt.	1	.....	1898	Port Republic, N. J.....	Somers Point, N. J.
201742	.....	Ga. y.	Jeannette.....	17	10	44.0	11.3	3.4	Yct.	2	24	1905	Miami Fla.....	Beaufort, S. C.
205483	.....	Ga. s.	Jeannette.....	18	12	44.6	13.4	3.9	Frt.	2	30	1908	Elkton, Md.....	Baltimore, Md.
206302	.....	Ga. s.	Jeannette.....	5	5	44.2	7.3	2.9	Fer.	1	40	1898	Superior, Wis.....	Marquette, Mich.
203454	.....	Ga. s.	Jeannie.....	10	8	35.0	12.4	4.0	Frt.	2	.....	1906	Unalaklik, Alaska.....	Nome, Alaska.
77356	K.P.C.M.	St. s.	JEFFERSON.....⊙	3,723	2,392	351.8	42.0	17.0	Pas.	70	3,450	1899	Chester, Pa.....	New York, N. Y.
107245	.....	St. c.	[5]JEFFERSON.....	99	99	84.9	30.0	5.5	Fer.	7	.....	1896	Donaldsonville, La.....	New Orleans, La.
201073	K.S.T.P.	St. s.	Jefferson.....⊙	1,615	895	207.0	40.0	22.7	Pas.	54	890	1904	Tacoma, Wash.....	Pt. Townsend, Wash.
205521	.....	Ga. s.	[6]Jeffrey	9	5	38.2	9.7	4.3	Fsh.	2	10	1898	Boston, Mass.....	Gloucester, Mass.
121025	.....	St. s.	[7]Jekyl Island.....	64	42	84.0	16.0	6.0	Pas.	4	.....	1896	Peekskill, N. Y.....	Brunswick, Ga.
205115	K.W.P.H.	Ga. y.	JEMIMA F. III.....	149	133	96.8	21.0	8.1	Yct.	8	250	1908	New York, N. Y.....	New York, N. Y.
205329	.....	Ga. y.	[8]Jendoro.....	18	15	54.4	10.0	4.6	Yct.	3	50	1908	.....do.....	Philadelphia, Pa.
75776	.....	Ga. s.	Jennie.....	8	7	31.6	12.4	3.8	Pas.	0	.....	1875	Newport, R. I.....	Providence, R. I.
76718	K.F.C.L.	St. s.	Jennie.....	127	69	99.5	22.3	8.6	Frt.	8	60	1888	Benicia, Cal.....	San Francisco, Cal.
76990	.....	Ga. s.	Jennie.....	6	5	26.0	12.0	3.8	Msc.	0	.....	1884	Newport, R. I.....	New Haven, Conn.
77253	.....	St. s.	Jennie.....	20	14	45.8	12.0	6.7	Tow.	2	.....	1897	East Boston, Mass.....	Boston, Mass.
204461	.....	Ga. s.	Jennie.....	9	8	30.6	9.2	3.4	Fsh.	2	.....	1901	Ludington, Mich.....	Grand Haven, Mich.
204906	.....	Ga. s.	Jennie.....	8	6	34.3	9.8	3.3	Pas.	1	22	1908	Astoria, Oreg.....	Astoria, Oreg.
208751	.....	Ga. s.	Jennie.....	16	11	39.2	12.4	4.5	Fsh.	6	20	1911	Seattle, Wash.....	Pt. Townsend, Wash.

[1] Formerly st. p. Keyport.
[2] Formerly st. s. Jessie H. Farwell.
[3] Formerly st. s. {[a] William Numsen. [b] J. W. Johnson.
[4] Formerly st.p. Ripple.
[5] Formerly st. c. Ascension.
[6] Formerly U. S. Navy launch (no name).
[7] Formerly st. s. Feronia.
[8] Formerly st. s. Dell.

MERCHANT STEAM VESSELS OF THE UNITED STATES—Continued.

Official No.	Signal letters.	Rig.	Name of vessel.	Gross tonnage.	Net tonnage.	Length.	Breadth.	Depth.	Service.	Crew.	Indicated horsepower.	When built.	Where built.	Home port (where permanent document issues).
						Feet.	*Feet.*	*Feet.*						
209493		Ga. s.	Jennie	10	9	33.0	13.7	3.3	Oys.	1	25	1911	Inwood, N. Y.	Patchogue, N. Y.
75857		Ga. s.	Jennie Arnold	5	5	31.6	12.0	3.0	Msc.	1	.....	1876	Squan, N. J.	Greenport, N. Y.
202039		Ga. s.	Jennie B.	22	12	55.0	12.6	4.3	Msc.	2	40	1905	Crittenden, Va.	Beaufort, S. C.
77140		Ga. s.	Jennie C.	9	7	34.5	13.5	3.5	Msc.	2	.....	1894	Merrick, N. Y.	Patchogue, N. Y.
203742		*Ga. p.	Jennie C.	17	9	57.0	11.0	2.5	Msc.	1	20	1906	Plaquemine, La.	Brasheer, La.
202380		Ga. s.	Jennie Campana	6	6	26.5	6.5	3.5	Pas.	16	.....	1905	Rock Island, Ill.	Rock Island, Ill.
209863		Ga. s.	Jennie D. III	30	20	46.0	14.0	6.0	Pas.	1	60	1912	Detroit, Mich.	Detroit, Mich.
209772		Ga. s.	Jennie Grace	25	25	32.4	12.2	3.0	Fsh.	0	11	1909	Atlantic City, N. J.	Somers Point, N. J.
492		Ga. s.	Jennie Grillin	17	16	46.4	16.3	4.4	Frt.	2	.....	1884	Benicia, Cal.	San Francisco, Cal.
5872		*St. p.	Jennie Louise	77	77	110.0	29.0	4.0	Pas.	6	.....	1890	Patterson, La.	Brashear, La.
208795		Ga. s.	Jennie N.	6	5	23.6	7.0	3.4	Fsh.	2	8	1907	Sturgeon Bay, Wis.	Milwaukee, Wis.
77074		Ga. s.	Jennie Ockers	7	6	30.0	13.0	3.3	Oys.	1	.....	1892	Patchogue, N. Y.	Patchogue, N. Y.
209066		Ga. s.	Jennie S.	14	9	36.8	11.4	5.2	Pas.	3	36	1911	Far Rockaway, N. Y.	New York, N. Y.
76997		Ga. s.	Jennie Tucker	6	5	29.0	13.0	3.2	Oys.	1	.....	1891	Patchogue, N. Y.	Patchogue, N. Y.
207899		Ga. s.	Jennie W.	11	9	35.5	9.2	4.5	Pas.	2	16	1904	West De Pere, Wis.	Marquette, Mich.
76971		Ga. s.	Jennie Wicks	6	5	28.1	12.5	3.2	Oys.	1	.....	1887	Patchogue, N. Y.	Patchogue, N. Y.
76042		St. s.	*Jennie Wilson*	77	38	78.5	18.0	8.9	Pas.	7	.....	1878	Camden, N. J.	New Orleans, La.
77068		Ga. s.	Jennie A. Hupper	8	8	30.0	11.5	5.7	Pas.	2	.....	1892	Bremen, Me.	Providence, R. I.
77460		Ga. s.	Jennie F. Decker	23	16	52.7	16.5	7.0	Fsh.	6	.....	1901	Seattle, Wash.	Pt. Townsend, Wash.
77347		Ga. s.	Jennie G. Logan	16	12	44.0	14.2	6.4	Frt.	6	.....	1899	East Machias, Me.	Eastport, Me.
75297		Ga. s.	Jennie H. Gilbert	26	25	51.1	16.7	5.8	Fsh.	7	.....	1871	Bristol, Me.	Gloucester, Mass.
210898		Ga. s.	Jennie & James	14	7	50.6	13.4	4.2	Fsh.	3	24	1913	Severn, Va.	Newport News, Va.
76930		Ga. s.	Jenny	7	7	24.2	12.2	4.6	Fsh.	2	.....	1891	New Bedford, Mass.	New London, Conn.
76008		St. s.	Jeremiah Smith	207	135	86.3	22.6	7.3	Pas.	9	95	1885	Westhaven, Conn.	Bridgeport, Conn.
210562		Ga. s.	Jerome	8	5	37.7	9.0	3.9	Pas.	1	18	1910	Brooklyn, N. Y.	Baltimore, Md.
75988		St. s.	Jerome B. King	97	66	72.6	21.3	9.1	Frt.	4	.....	1878	do.	New York, N. Y.
203623		Ga. s.	Jerry	45	23	75.9	23.8	4.7	Frt.	3	70	1906	Biloxi, Miss.	New Orleans, La.
208719		*St. p.	Jerry	14	5	69.6	12.0	2.5	Tow.	5	.....	1911	Chilhowee, Tenn.	Chattanooga, Tenn.
76637		Ga. s.	Jerry Brown	24	13	45.0	16.4	4.5	Oys.	2	.....	1885	Bayport, N. Y.	Patchogue, N. Y.
157596		*Ga. p.	[1]Jersey	41	39	54.5	15.5	3.5	Tow.	3	.....	1901	Stockton, Cal.	San Francisco, Cal.
209627		St. s.	JERSEY CENTRAL	217	148	97.6	26.4	11.9	Tow.	7	850	1912	Newburgh, N. Y.	New York, N. Y.
13158		St. p.	Jersey City	982	842	192.0	34.0	13.0	Fer.	1	625	1862	Brooklyn, N. Y.	Do.
204120		Ga. y.	Jessamine	57	47	81.5	14.5	6.6	Yct.	6	.....	1907	Port Jefferson, N. Y.	Toledo, Ohio.
106763		St. s.	[2]Jesse	81	22	106.0	23.4	5.4	Pas.	16	.....	1890	Madisonville, La.	New Orleans, La.
209306		Ga. s.	Jesse	5	5	31.9	9.3	4.0	Frt.	1	10	1911	Georgetown, S. C.	Georgetown, S. C.
76828		Ga. s.	Jesse Johnson	8	7	35.0	13.1	3.1	Frt.	1	.....	1889	Patchogue, N. Y.	Bridgeport, Conn.
76801		St. s.	Jesse Enos	23	16	54.8	14.0	5.4	Fsh.	4	.....	1888	Ashtabula, Ohio.	Chicago, Ill.
77362		St. s.	JESSE SPALDING	1,043	856	220.0	40.0	14.0	Frt.	16	800	1899	West Bay City, Mich.	Do.
76909		St. s.	Jesse Tyson	27	13	57.8	15.0	6.2	Pas.	5	.....	1890	Baltimore, Md.	Baltimore, Md.
46564		Ga. s.	Jessie	256	209	127.7	25.0	10.8	Frt.	4	.....	1900	Chaumont, N. Y.	Oswego, N. Y.
76289		Ga. s.	Jessie	10	10	29.0	12.3	4.0	Pas.	1	.....	1882	Noank, Conn.	Providence, R. I.
77376		Ga. s.	Jessie	9	9	34.6	11.4	3.4	Msc.	1	.....	1899	Northport, N. Y.	Cold Spring, N. Y.
77424		Ga. s.	Jessie	14	9	47.0	11.8	4.0	Frt.	2	.....	1894	Providence, R. I.	Stamford, Conn.
77482		Ga. s.	Jessie	7	6	44.6	7.2	3.8	Msc.	2	.....	1886	Oshkosh, Wis.	Milwaukee, Wis.
77515		Ga. s.	Jessie	28	24	62.0	18.5	4.6	Frt.	6	.....	1902	Biloxi, Miss.	New Orleans, La.
77520		Ga. s.	Jessie	10	9	28.5	12.5	3.7	Fsh.	2	.....	1902	Key West, Fla.	Key West, Fla.
77535		Ga. s.	Jessie	7	7	33.0	12.9	3.3	Msc.	1	.....	1898	Brooklyn, N. Y.	New York, N. Y.
80007		St. s.	[3]Jessie	31	21	60.0	13.6	5.6	Tow.	4	.....	1862	Philadelphia, Pa.	Do.
206105		Ga. s.	Jessie	6	6	34.6	8.8	4.0	Fsh.	2	16	1909	Provincetown, Mass.	Provincetown, Mass.
207294		Ga. s.	Jessie	8	7	37.0	8.0	2.8	Frt.	1	18	1905	Gillihans Landing, Oreg.	Portland, Oreg.
210050		Ga. s.	Jessie A.	7	7	40.0	7.0	3.0	Pas.	2	40	1912	Newport, Ky.	Evansville, Ind.
76599		St. s.	Jessie Clayton	56	28	72.0	18.0	6.2	Oys.	5	.....	1885	Norwalk, Conn.	New York, N. Y.
207071		Ga. s.	Jessie D.	10	10	40.0	10.0	4.8	Fsh.	2	24	1909	Neponset, Mass.	Provincetown, Mass.
208193		Ga. s.	Jessie D.	9	7	38.6	8.8	3.2	Pas.	1	20	1910	Green Cove Springs, Fla.	Jacksonville, Fla.
76734		Ga. s.	Jessie E.	7	7	32.0	13.8	3.4	Frt.	1	.....	1888	Bayport, N. Y.	Norfolk, Va.
77048		Ga. s.	Jessie G.	6	5	29.5	12.9	3.0	Frt.	1	.....	1892	Sayville, N. Y.	Patchogue, N. Y.
210288		Ga. s.	Jessie G.	17	11	32.6	14.6	4.2	Fsh.	1	20	1903	Forked River, N. J.	Perth Amboy, N. J.
206018		St. s.	Jessie Harkins	88	74	88.0	15.5	5.0	Pas.	3	146	1909	Vancouver, Wash.	Portland, Oreg.
77497		Ga. s.	Jessie Lewis	18	13	57.0	16.0	4.5	Fsh.	2	.....	1901	Quinby, Va.	Newport News, Va.
76749		Ga. s.	Jessie M.	8	8	33.6	14.7	3.4	Msc.	2	.....	1889	Greenport, N. Y.	Greenport, N. Y.
77081		Ga. s.	Jessie Matsen	32	31	55.0	18.2	4.6	Msc.	2	.....	1893	San Francisco, Cal.	San Francisco, Cal.
76437		St. y.	Jessie N.	19	12	56.2	10.0	4.1	Yct.	3	.....	1883	Alexandria Bay, N. Y.	Cape Vincent, N. Y.
77104		Ga. s.	Jessie P.	9	9	41.0	13.2	6.2	Fsh.	5	.....	1893	Eastport, Me.	Gloucester, Mass.
155345		Ga. s.	[4]Jessie Porter	9	8	26.7	11.6	3.0	Pas.	2	.....	1898	Key West, Fla.	Key West, Fla.
210125		Ga. s.	Jet	8	8	32.4	9.3	5.0	Fsh.	1	16	1912	Neponset, Mass.	Barnstable, Mass.
127349		*St. p.	[5]Jewel	49	49	102.0	17.0	3.5	Pas.	14	.....	1899	Golconda, Ill.	Memphis, Tenn.
203436		*St. p.	Jewel	81	81	116.0	22.6	4.7	Pas.	11	.....	1906	Clarington, Ohio.	Cincinnati, Ohio.
203655		Ga. s.	Jewel	14	9	31.0	13.0	3.0	Frt.	1	.....	1906	Mandarin, Fla.	Jacksonville, Fla.
206489		Ga. s.	Jewel City	8	8	40.0	8.0	2.5	Pas.	1	.....	1909	Ashbysburg, Ky.	Evansville, Ind.
203882		Ga. s.	Jeweler	13	8	37.9	9.9	3.7	Pas.	1	.....	1907	Ballard, Wash.	Seattle, Wash.
206407		Ga. s.	Jick	11	7	43.0	10.2	4.2	Frt.	1	40	1900	San Francisco, Cal.	San Francisco, Cal.
211431		Ga. s.	Jim	8	5	37.1	10.8	3.4	Pas.	1	11	1913	Bellingham, Wash.	Seattle, Wash.
203602	K.V.Q.W.	St. s.	Jim Butler	642	343	180.0	38.0	12.6	Frt.	21	350	1906	Aberdeen, Wash.	New York, N. Y.
76250		*St. p.	Jim Brown	153	153	135.0	24.2	4.0	Tow.	15	.....	1881	Pittsburgh, Pa.	Pittsburgh, Pa.
208736		Ga. s.	Jim Dandy	8	7	40.5	11.0	3.3	Pas.	4	15	1911	Brooklyn, N. Y.	New York, N. Y.

[1] Formerly *st. p. Dude.
[2] Formerly st. s. Alice.
[3] Formerly st. s. William H. Beaman.
[4] Formerly ga. s. O. B. Roberts.
[5] Formerly *st. p. City of Golconda.

MERCHANT STEAM VESSELS OF THE UNITED STATES—Continued.

Official No.	Signal letters.	Rig.	Name of vessel.	Gross tonnage.	Net tonnage.	Length.	Breadth.	Depth.	Service.	Crew.	Indicated horsepower.	When built.	Where built.	Home port (where permanent document issues).
						Feet.	*Feet.*	*Feet.*						
209468	.....	Ga. s.	Jim Wilder No. 2	26	17	50.6	15.0	6.5	Pas.	1	110	1911	Oakland, Cal.	San Francisco, Cal.
76598	.....	*St. p.	Jim Wood	525	402	169.0	32.2	5.8	Tow.	30	.....	1885	Pittsburgh, Pa.	Pittsburgh, Pa.
77249	.....	*St. p.	Jim T. Duffy, jr.	97	57	120.0	26.0	3.8	Tow.	12	.....	1897	Jeffersonville, Ind.	Evansville, Ind.
205751	.....	Ga. s.	Jimbuk	13	8	44.3	10.7	4.2	Pas.	1	16	1908	Tacoma, Wash.	Tacoma, Wash.
210063	.....	*Ga. p.	Jinx II	14	14	52.2	10.2	2.2	Pas.	1	30	1906	St. Louis, Mo.	St. Louis, Mo.
202904	.....	Ga. y.	[1]Joan III	19	18	45.0	15.2	5.0	Yct.	3	.....	1906	Bayshore, N. Y.	New York, N. Y.
76231	.....	St. s.	*Joanna*	143	102	112.0	25.0	7.3	Pas.	6	200	1881	Marcus Hook, Pa.	Newark, N. J.
209945	.....	Ga. s.	Joanna	36	23	57.1	16.4	6.6	Fsh.	6	48	1912	Essex, Mass.	Gloucester, Mass.
76535	.....	St. s.	Joe	18	12	44.5	10.0	4.0	Tow.	5	.....	1884	Vaneluse, Ark.	New Orleans, La.
76597	.....	Ga. y.	Joe	17	14	37.6	13.5	3.8	Yct.	2	.....	1885	Charleston, S. C.	Charleston, S. C.
77349	.....	Ga. y.	Joe	16	14	44.0	16.0	2.8	Yct.	2	.....	1897	Atlantic, N. C.	Patchogue, N. Y.
209211	.....	Ga. s.	Joe C	22	15	45.0	16.0	3.0	Msc.	1	24	1911	Abbeville, La.	Brashear, La.
76351	.....	St. s.	Joe Call	31	15	47.0	14.0	5.5	Tow.	3	.....	1882	Essex, Mass.	Portland, Me.
76756	.....	*St. p.	Joe Fowler	356	356	182.0	31.6	5.5	Pas.	22	520	1888	Jeffersonville, Ind.	Wheeling, W. Va.
75513	.....	St. s.	Joe Harris	66	33	72.5	17.5	10.0	Tow.	4	.....	1873	Cleveland, Ohio	Cleveland, Ohio.
202134	.....	Ga. s.	Joe Leppert	13	11	34.4	15.3	4.5	Msc.	2	.....	1903	Newark, N. J.	New York, N. Y.
77271	.....	Ga. s.	Joe Pinkett	16	11	45.6	14.8	4.4	Msc.	3	.....	1897	New York, N. Y.	Do.
208509	.....	*Ga. p.	Joe Ross	8	8	42.5	13.1	2.3	Pas.	1	12	1911	Decatur, Ala.	Chattanooga, Tenn.
207102	.....	*Ga. p.	Joe S	11	9	65.9	10.6	2.0	Tow.	1	18	1909	Creston, W. Va.	Wheeling, W. Va.
208891	.....	Ga. s.	Joe Scott	44	38	98.0	16.4	6.1	Pas.	3	65	1908	Antiquity, Ohio	Gulfport, Miss.
77338	.....	*St. p.	Joe Wheeler	131	131	155.8	33.5	3.5	Pas.	22	160	1898	Chattanooga, Tenn.	Chattanooga, Tenn.
77352	.....	Ga. s.	Joe Wheeler	10	8	43.6	13.1	3.0	Msc.	1	.....	1899	Cape Charles, Va.	Cape Charles, Va.
206008	.....	*Ga. p.	Joe Wheeler	10	10	50.0	10.0	2.6	Frt.	0	20	1909	Vincennes, Ind.	Evansville, Ind.
210557	.....	*Ga. p.	Joe Wheeler	7	6	34.5	9.4	2.6	Tow.	1	20	1912	Nashville, Tenn.	Nashville, Tenn.
203908	.....	St. s.	JOE S. MORROW	4,895	3,606	420.0	52.0	28.0	Frt.	24	1,500	1907	Lorain, Ohio	Duluth, Minn.
207704	.....	Ga. y.	Jocan'I II	14	9	42.0	11.3	4.1	Yct.	1	20	1910	Manitou Beach, Wash.	Seattle, Wash.
202560	K. V. C. P.	St. s.	Johan Poulsen	650	423	179.1	39.1	13.5	Frt.	8	.....	1905	Everett, Wash.	San Francisco, Cal.
209313	.....	Ga. s.	Johanna	23	15	44.2	13.3	5.2	Frt.	1	24	1911	Seattle, Wash.	Seattle, Wash.
4890	.....	St. s.	[2]John	43	21	66.1	16.0	6.9	Tow.	4	.....	1864	New York, N. Y.	Philadelphia, Pa.
208498	.....	Ga. s.	John	10	7	35.2	14.4	2.9	Frt.	1	14	1911	Galveston, Tex.	Corpus Christi, Tex.
203672	.....	St. p.	John A	10	10	59.0	10.3	2.6	Tow.	5	.....	1906	Salvisa, Ky.	Louisville, Ky.
76471	.....	Ga. s.	John Anton	16	15	40.5	16.6	3.9	Frt.	1	.....	1883	Glenwood, N. Y.	New York, N. Y.
201852	.....	Ga. s	[3]John Anderson	9	7	43.6	11.8	4.1	Msc.	1	.....	1905	Mobile, Ala	Gulfport, Miss.
202736	.....	St. s.	John Arbuckle	207	114	95.0	25.3	12.6	Tow.	7	700	1905	Noank, Conn.	New York, N. Y.
76137	.....	St. p.	John Bertram	390	390	180.0	34.0	5.6	Fer.	14	742	1880	Jeffersonville, Ind.	Cairo, Ill.
201031	.....	St. s.	John Campbell	88	49	64.0	18.0	8.0	Tow.	5	130	1904	Perth Amboy, N. J.	New York, N. Y.
210300	.....	Ga. s.	John Cassidy	81	70	91.1	22.0	5.4	Frt.	8	100	1912	Madisonville, La.	New Orleans, La.
200089	.....	St. s.	JOHN CRERAR	1,550	955	241.0	41.0	15.6	Frt.	19	600	1903	Chicago, Ill.	Duluth, Minn.
77334	.....	*St. p.	John Cudahay	819	481	192.3	32.6	5.0	Pas.	32	240	1898	Unalaska, Alaska	St. Michael, Alaska.
77408	.....	St. s.	John Cudahy	107	60	85.5	21.2	10.3	Tow.	9	259	1900	Ballard, Wash.	Pt. Townsend, Wash.
76418	.....	St. s.	John Denessen	39	15	75.0	15.5	6.0	Pas.	3	.....	1883	Fort Howard, Wis.	Milwaukee, Wis.
77430	.....	St. s.	John Desmond	44	30	69.8	16.3	6.4	Fsh.	10	.....	1900	Buffalo, N. Y.	Dunkirk, N. Y.
76282	.....	St. s.	John Dippel	28	28	60.0	14.6	5.0	Tow.	4	.....	1881	Pittsburgh, Pa.	Pittsburgh, Pa.
77530	.....	St. s.	John Douglass	52	35	62.5	17.6	7.5	Tow.	4	.....	1902	Tottenville, N. Y.	New York, N. Y.
204973	.....	St. s.	JOHN DUNN, JR	6,160	4,802	514.0	58.0	25.6	Frt.	22	2,000	1908	Toledo, Ohio	Oswego, N. Y
77469	.....	St. p.	JOHN ENGLIS	1,022	643	180.4	37.3	14.2	Fer.	6	700	1901	Newburgh, N. Y.	New York, N. Y.
77226	.....	St. s.	JOHN ERICSSON	3,200	2,378	390.0	48.0	27.0	Frt.	23	2,000	1896	Superior, Wis.	Duluth, Minn.
76008	.....	Ga. s.	John Fox	8	7	32.9	13.3	3.4	Msc.	1	.....	1869	New York, N. Y.	New York, N. Y.
13176	.....	St. s.	John Fuller	79	45	78.0	18.3	8.6	Tow.	6	.....	1864	Philadelphia, Pa.	Do.
135471	K. D. P. B.	St. s.	[4]John Garrett	118	79	90.4	19.4	11.1	Tow.	8	500	1880	Newburgh, N. Y.	Do.
77210	.....	Ga. s.	John Gibbs	11	7	44.6	13.7	4.1	Oys.	2	.....	1896	Poquoson, Va.	Newport News, Va.
77563	.....	St. s.	John Glen	40	27	67.5	16.9	7.0	Tow.	3	.....	1902	Athens, N. Y.	Bridgeport, Conn.
76564	.....	Ga. s.	John H	13	12	34.2	14.1	4.1	Fsh.	2	.....	1885	Glenwood, N. Y.	Greenport, N. Y.
76879	.....	St. s.	John Harper	1,951	1,632	298.0	40.0	20.8	Frt.	9	1,025	1890	West Bay City, Mich.	Cleveland, Ohio.
77585	.....	Ga. s.	John Helder	10	6	38.1	8.4	2.6	Pas.	2	.....	1903	Buffalo, N. Y.	Buffalo, N. Y.
210695	.....	Ga. s.	JOHN HENRY	17	15	37.7	10.2	5.2	Tow.	1	54	1912	Buffalo, N. Y.	Detroit, Mich.
208144	.....	St. s.	John Howard	38	25	70.7	14.5	5.6	Pas.	4	150	1874	Boston, Mass.	Boston, Mass.
208084	.....	St. s.	John Hunsader	210	143	97.7	26.7	12.5	Tow.	6	1,500	1910	Sturgeon Bay, Wis.	Milwaukee, Wis.
77503	.....	Ga. s.	John Keeley, jr	11	10	40.0	12.7	3.7	Fsh.	3	.....	1901	Patchogue, N. Y.	Patchogue, N. Y.
77351	.....	Ga. s.	John L	15	9	39.5	13.4	4.4	Frt.	2	.....	1899	Port Townsend, Wash.	Pt. Townsend, Wash.
205295	.....	*Ga. p.	John L	8	8	40.0	8.0	2.5	Frt.	2	8	1908	Collegehill, Ky.	Louisville, Ky.
206370	.....	Ga. s.	John L	12	12	38.8	10.0	3.8	Pas.	1	20	1909	Wildwood, N. J.	Somers Point, N. J.
77442	.....	St. s.	John Lain, jr	12	8	46.6	11.9	4.7	Fsh.	4	.....	1900	Kewaunee, Wis.	Milwaukee, Wis.
77583	.....	St. s.	JOHN LAMBERT	1,550	929	241.0	41.0	15.6	Frt.	18	600	1903	Chicago, Ill.	Duluth, Minn.
76064	.....	St. s.	John Leatham	75	38	80.0	17.0	8.5	Tow.	6	.....	1878	Sturgeon Bay, Wis.	Milwaukee, Wis.
76330	.....	St. s.	John Lee	41	20	55.3	15.5	7.6	Tow.	6	.....	1882	Brooklyn, N. Y.	New York, N. Y.
96347	.....	*St. p.	[5]John Lee	181	181	160.0	30.0	4.1	Pas.	25	258	1896	Jeffersonville, Ind.	Do.
24368	.....	St. s.	[6]John Lenox	225	140	149.0	25.5	8.7	Pas.	9	332	1864	Brookly, N. Y.	Do.
200544	.....	Ga. s.	John Leonard	19	14	45.0	15.0	5.6	Fsh.	6	15	1903	Atlantic City, N. J.	Somers Point, N. J.
77020	.....	Ga. s.	John Lundy	27	25	59.0	16.5	5.1	Oys.	1	.....	1892	Tottenville, N. Y.	New York, N. Y.
5971	.....	St. s.	[7]John Luntz	23	15	50.5	13.6	5.9	Pas.	3	.....	1871	Philadelphia, Pa.	Baltimore, Md.
207734	.....	Ga. s.	John McAteer	7	7	38.0	9.9	4.2	Frt.	2	15	1910	Pocomoke City, Md.	Philadelphia, Pa.
77571	.....	St. s.	John McCracken	122	52	82.6	22.0	8.4	Pas.	7	.....	1902	Ballard, Wash.	Portland, Oreg.
200721	.....	Ga. s.	John Mack	13	5	46.0	12.5	3.0	Fsh.	4	.....	1904	Reedville, Va.	Tappahannock, Va.

[1] Formerly Ga. y. Marirosa.
[2] Formerly st. s. {a Champion. b Westwood.
[3] Formerly ga. s. Hard Times.
[4] Formerly st. s. E. Luckenbach.
[5] Formerly st. p. H. W. Buttorff.
[6] Formerly st. s. Transit.
[7] Formerly st. s. Columbia.

MERCHANT STEAM VESSELS OF THE UNITED STATES—Continued.

Official No.	Signal letters.	Rig.	Name of vessel.	Gross tonnage.	Net tonnage.	Length.	Breadth.	Depth.	Service.	Crew.	Indicated horsepower.	When built.	Where built.	Home port (where permanent document issues).
						Feet.	*Feet.*	*Feet.*						
205407	.....	Ga. s.	John Mackin, sr	10	8	39.2	10.0	3.8	Fsh.	2	20	1908	Camden, N. J	Somers Point, N. J.
202011	.....	St. s.	John Mahar	20	14	44.9	12.4	6.4	Tow.	2	.....	1905	Tonawanda, N. Y	Buffalo, N. Y.
75452	.....	St. s.	John Martin	20	12	57.2	13.5	6.0	Tow.	5	.....	1871	Algonac, Mich	Duluth, Minn.
206962	.....	St. s.	John Miller	21	15	55.0	14.2	5.9	Tow.	4	45	1909	Solomons, Md	Washington, D. C.
76409	.....	St. s.	John Navagh	19	9	46.6	13.4	6.3	Tow.	4	.....	1883	Buffalo, N. Y	Duluth, Minn.
77373	.....	St. s.	John Nichols	119	81	84.8	22.7	9.8	Pas.	7	450	1899	Athens, N. Y	New York, N. Y.
78870	.....	St. s.	John Oades	1,454	1,225	212.0	36.6	22.0	Pas.	14	1,627	1890	Detroit, Mich	Chicago, Ill.
10214	.....	St. s.	[1]John Otis	301	254	148.7	27.4	10.5	Frt.	14	400	1864	Chicago, Ill	Detroit, Mich.
76818	.....	St. s.	[†]John Owen	2,127	1,699	281.0	41.0	20.0	Frt.	18	975	1889	Wyandotte, Mich	Do.
200141	.....	Ga. s.	John P	14	9	40.7	12.5	4.6	Tow.	1	.....	1903	Shelton, Wash	Pt. Townsend, Wash.
77410	.....	St. s.	John Perew	20	14	41.7	13.2	6.2	Tow.	2	.....	1900	Buffalo, N. Y	Buffalo, N. Y.
76798	.....	St. s.	John Plankinton	1,821	1,461	267.0	40.9	21.0	Frt.	19	750	1889	West Bay City, Mich	Erie, Pa.
204632	.....	*St. p.	John Quill	270	270	168.0	35.0	4.9	Pas.	25	240	1907	Jeffersonville, Ind	Mobile, Ala.
202619	.....	*St. p.	John Ross	94	94	121.0	22.0	4.5	Pas.	9	75	1905	Chattanooga, Tenn	Chattanooga, Tenn.
76753	.....	St. s.	John Rugee	1,216	950	216.5	35.1	18.7	Frt.	15	647	1888	Milwaukee, Wis	Ogdensburg, N. Y.
136729	.....	St. s.	[2]John Rugge	99	67	78.6	20.7	10.2	Pas.	8	.....	1899	Port Richmond, N. Y	New York, N. Y.
203495	.....	*Ga. p.	John Rumsey	12	12	49.0	11.0	2.0	Pas.	1	14	1906	Gilbertsville, Ky	Memphis, Tenn.
136772	K. P. M. J.	St. s.	[3]JOHN SCULLY	413	209	136.0	26.1	15.5	Tow.	16	1,000	1899	Camden, N. J	Perth Amboy, N. J.
207319	.....	St. s.	John Sealy	113	59	88.9	20.4	9.4	Tow.	10	350	1910	West Lake, La	Galveston, Tex.
204505	.....	Ga. s.	John Sharkey	7	7	30.0	12.0	3.3	Pas.	1	10	1907	Scullville, N. J	Somers Point, N. J.
77787	K. S. N. F.	St. s.	JOHN SHARPLES	1,614	919	255.0	41.0	18.0	Frt.	18	900	1903	West Superior, Wis	Port Huron, Mich.
202910	.....	St. s.	JOHN SHERWIN	7,159	5,744	514.0	54.0	27.1	Frt.	24	1,500	1906	West Bay City, Mich	Cleveland, Ohio.
76416	.....	St. s.	John Sparks	22	11	46.1	14.5	5.9	Tow.	3	.....	1883	Tottenville, N. Y	New York, N. Y.
202404	.....	St. s.	JOHN STANTON	6,129	4,668	504.0	54.0	30.0	Frt.	20	1,600	1905	Lorain, Ohio	Cleveland, Ohio.
206274	.....	Ga. s.	John Stuart	27	18	51.0	17.5	3.7	Oys.	2	25	1909	West Haven, Conn	Boston, Mass.
13185	.....	St. p.	John Sylvester	495	338	193.0	30.0	9.6	Pas.	18	484	1866	Jersey City, N. J	Bridgeport, Conn.
75094	.....	St. s.	John Taxis	22	11	52.5	13.2	6.1	Tow.	3	.....	1869	Chester, Pa	Richmond, Va.
202800	.....	St. s.	JOHN WEAVER	1,769	1,203	216.2	45.2	18.9	Ice.	39	5,000	1906	Philadelphia, Pa	Philadelphia, Pa.
75802	.....	Ga. s.	John Williams	8	8	34.7	13.2	3.9	Frt.	1	.....	1876	St. Marys, Md	Norfolk, Va.
77176	K. M. O. V.	St. s.	John Wise	251	171	124.0	28.0	10.9	Frt.	14	425	1895	Essex, Mass	New York, N. Y.
77250	.....	St. s.	John A. Aliber	32	18	73.0	14.2	5.4	Pas.	7	.....	1897	Saugatuck, Mich	Grand Haven, Mich.
205008	.....	Ga. s.	JOHN A. BAKER	11	9	35.6	9.7	4.6	Frt.	2	.....	1902	Buffalo, N. Y	Buffalo, N. Y.
77224	.....	St. s.	John A. Bonker	119	80	84.3	21.8	10.6	Pas.	6	415	1896	Noank, Conn	New York, N. Y.
205851	.....	Ga. s.	John A. Britton	9	6	41.7	10.3	4.2	Frt.	1	30	1906	Oakland, Cal	San Francisco, Cal.
76028	.....	St. s.	John A. Dash	13	6	52.0	12.0	4.5	Fsh.	6	40	1886	Erie, Pa	Erie, Pa.
205220	.....	St. s.	JOHN A. DONALDSON	4,315	3,110	380.0	50.0	28.0	Frt.	21	1,300	1908	Lorain, Ohio	Cleveland, Ohio.
77379	.....	St. s.	John A. Hart No. 2	6	6	45.0	8.0	1.0	Tow.	2	30	1903	Chattanooga, Tenn	Chattanooga, Tenn.
210767	L. C. Q. V.	St. s.	JOHN A. HOOPER ⊙	2,244	1,321	283.3	44.0	22.5	Frt.	23	1,700	1912	Wilmington, Del	Wilmington, Del.
77542	K. R. V. C.	St. s.	JOHN A. HUGHES	157	107	90.0	20.5	10.8	Tow.	8	500	1902	Camden, N. J	Philadelphia, Pa.
205032	.....	St. s.	JOHN A. MCGEAN	5,100	3,777	432.0	52.0	28.0	Frt.	20	1,500	1908	Lorain, Ohio	Cleveland, Ohio.
75935	.....	Ga. s.	John A. Rollison	7	7	38.0	10.5	3.6	Frt.	1	.....	1877	Rockhall, Md	Baltimore, Md.
100264	.....	St. s.	[4]John A. Seely	78	39	93.0	22.0	8.0	Tow.	7	230	1879	Newburgh, N. Y	New York, N. Y.
75461	.....	*St. p.	John A. Wood	687	687	198.0	40.0	7.0	Tow.	36	.....	1870	Pittsburgh, Pa	Pittsburgh, Pa.
75769	.....	St. s.	[5]John B. Astel	70	33	86.0	18.0	8.0	Tow.	7	.....	1875	Philadelphia, Pa	Toledo, Ohio.
91857	.....	St. s.	[6]John B. Breymann	59	40	71.0	18.0	9.5	Tow.	9	.....	1885	Manitowoc, Wis	Do.
77463	K. Q. T. P.	St. s.	John B. Collins	325	238	117.3	22.8	10.9	Tow.	4	250	1901	Tottenville, N. Y	Perth Amboy, N. J.
207277	.....	St. s.	JOHN B. COWLE	6,614	5,134	525.0	58.0	31.0	Frt.	20	1,760	1910	Lorain, Ohio	Oswego, N. Y.
76878	.....	St. s.	John B. Dallas	127	91	92.7	17.7	8.7	Cnl.	5	75	1890	Lockport, N. Y	New York, N. Y.
206078	.....	St. s.	John B. Hinton	309	156	149.6	23.9	10.9	Fsh.	29	650	1912	Pocomoke City, Md	Tappahannock, Va.
202510	.....	Ga. s.	John B. Robins	19	15	64.0	18.0	4.3	Frt.	1	.....	1905	Oriole, Md	Cape Charles, Va.
77326	.....	*St. p.	[7]JOHN C. BARR	546	315	144.6	28.2	4.8	Pas.	25	160	1898	Unalaska, Alaska	St. Michael, Alaska.
76239	.....	St. s.	John C. Bradley	45	22	66.0	17.0	7.7	Tow.	3	.....	1881	Philadelphia, Pa	Philadelphia, Pa.
77202	.....	St. s.	John C. Mann	33	16	60.0	15.5	6.9	Tow.	3	.....	1898	Ashland, Wis	Grand Haven, Mich.
209507	.....	St. s.	John C. Stuart	163	111	88.4	25.5	11.6	Tow.	8	750	1911	Port Richmond, N. Y	New York, N. Y.
95227	.....	St. s.	[8]John D. Dailey	79	54	75.9	18.0	9.6	Tow.	5	.....	1873	Chester, Pa	Do.
76571	.....	St. s.	John D. Dewar	52	41	72.0	15.5	7.0	Frt.	4	35	1885	Ludington, Mich	Chicago, Ill.
76751	.....	St. s.	John D. Schoonmaker	56	38	82.5	17.9	7.0	Tow.	4	.....	1888	Rondout, N. Y	Albany, N. Y.
76740	.....	St. s.	John E. Berwind	75	37	80.6	18.2	8.1	Tow.	8	.....	1888	Newburgh, N. Y	Perth Amboy, N. J.
207427	.....	St. s.	JOHN E. MEYER	133	90	78.4	21.8	12.0	Tow.	7	600	1910	Ferrysburg, Mich	Duluth, Minn.
77003	.....	St. s.	[9]John E. McAllister	79	48	95.0	19.4	7.4	Tow.	5	.....	1891	Charleston, N. C	New York, N. Y.
209413	.....	St. s.	JOHN E. REYBURN	94	63	75.0	17.0	10.6	Frb.	6	200	1911	Wilmington, Del	Philadelphia, Pa.
201352	.....	St. p.	John F. Caples	192	157	100.0	30.5	7.0	Fer.	3	75	1904	Portland, Oreg	Portland, Oreg.
76645	.....	St. s.	John F. Eddy	1,678	1,252	259.2	37.6	20.0	Frt.	17	600	1886	Detroit, Mich	Niagara Falls, N. Y.
77272	.....	Ga. s.	John F. Hurst	9	9	53.7	14.4	3.3	Frt.	2	.....	1897	Oriole, Md	Crisfield, Md.
77567	.....	*St. p.	John F. Klein	92	92	125.5	23.0	4.3	Tow.	7	.....	1902	Brownsville, Pa	Pittsburgh, Pa.
200557	K. S. T. R.	St. s.	JOHN F. LEWIS	157	107	90.0	20.5	10.8	Tow.	8	500	1904	Camden, N. J	Philadelphia, Pa.
77449	.....	St. s.	John F. May	62	42	76.3	17.6	6.8	Tow.	9	.....	1900	Manitowoc, Wis	St. Louis, Mo.
76877	.....	St. s.	*John F. Smith*	235	142	126.0	24.0	9.0	Pas.	8	265	1890	Wilmington, Del	Philadelphia, Pa.
77543	.....	St. s.	John G. Chandler	110	56	91.0	20.2	11.4	Tow.	8	.....	1902	Bath, Me	Boston, Mass.
76591	.....	Ga. s.	John G. Hurley	11	5	49.4	14.8	3.4	Oys.	2	.....	1885	Cambridge, Md	Newport News, Va.

[1] Formerly st. s. G. J. Truesdell.
[2] Formerly st. s. {a Edward T. Dalzell. b Chas. R. Norman.
[3] Formerly st. s. Echo.
[4] Formerly st. s. {a Isabel E. Wilbur. b Cattasauqua.
[5] Formerly st. s. {a John H. Starin. b U. S. Q. M. D. Resolute. c U. S. Q. M. D. Captain Reilly.
[6] Formerly st. s. Marinette.
[7] Formerly *st. p. {a John C. Barr. b British, John C. Barr.
[8] Formerly st. s. Henry A. Crawford.
[9] Formerly st. s. John Harlin.
† Composite.

MERCHANT STEAM VESSELS OF THE UNITED STATES—Continued.

Official No.	Signal letters.	Rig.	Name of vessel.	Gross tonnage.	Net tonnage.	Length.	Breadth.	Depth.	Service.	Crew.	Indicated horsepower.	When built.	Where built.	Home port (where permanent document issues).
						Feet.	*Feet.*	*Feet.*						
116340	.....	St. s.	[1]JOHN G. McCOLLOUGH..	1,895	1,604	255.0	40.1	21.5	Pas.	24	1,000	1890	Buffalo, N. Y.....	Buffalo, N. Y.
76424	.....	St. s.	John H. Cordts.....	194	97	114.5	25.0	10.5	Tow.	12	850	1883	Newburgh, N. Y.....	Albany, N. Y.
77164	K.M.W.D.	St. s.	JOHN H. ESTILL.....	243	121	117.9	23.0	13.0	Plt.	7	600	1894	Newport News, Va.....	Savannah, Ga.
76635	.....	St. s.	John H. Hudler.....	24	12	57.0	13.3	4.9	Tow.	3	.....	1896	Kingston, N. Y.....	New York, N. Y.
77021	.....	St. s.	John H. Jeffery, jr.....	12	6	41.7	12.0	7.5	Tow.	2	.....	1892	Duluth, Minn.....	Duluth, Minn.
136270	.....	*St. p.	[1]John H. Rich.....	212	212	132.7	30.5	4.7	Tow.	15	375	1892	Rock Island, Ill.....	St. Paul, Minn.
203529	.....	St. s.	John H. Small.....	49	29	68.0	19.2	4.4	Tow.	6	80	1906	Manteo, N. C.....	Norfolk, Va.
75797	.....	St. s.	John H. Sterrett.....	29	29	70.2	13.3	5.0	Tow.	9	.....	1875	Lynchburg, Tex.....	Houston, Tex.
210001	.....	St. s.	*John H. Sullivan*.....	826	562	163.0	38.5	14.3	Fer.	5	1,000	1912	Newburgh, N. Y.....	Boston, Mass.
77268	.....	St. s.	JOHN I. BRADY.....	72	49	72.0	17.0	8.1	Tow.	5	.....	1897	Philadelphia, Pa.....	Philadelphia, Pa.
203995	.....	St. s.	John I. Clark.....	50	44	62.0	15.5	6.5	Tow.	3	.....	1907	Solomons, Md.....	Norfolk, Va.
77456	.....	St. s.	JOHN J. ALBRIGHT.....	4,805	3,298	416.0	50.0	28.0	Frt.	20	1,700	1901	Cleveland, Ohio.....	Cleveland, Ohio.
206279	.....	St. s.	JOHN J. BARLUM.....	6,419	4,924	504.0	54.0	30.0	Frt.	19	1,700	1909	Lorain, Ohio.....	Do.
204563	.....	St. s.	JOHN J. BOLAND.....	6,035	4,530	480.0	54.2	31.2	Frt.	22	1,600	1907	Ecorse, Mich.....	Buffalo, N. Y.
77153	.....	St. s.	JOHN J. HAGAN.....	26	19	45.8	13.6	5.7	Tow.	4	.....	1894	Philadelphia, Pa.....	Philadelphia, Pa.
200463	.....	St. s.	[2]John J. Hague.....	46	31	71.1	16.8	7.0	Tow.	5	.....	1903	New Baltimore, N. Y....	New York, N. Y.
77238	.....	*St. p.	John J. Healy.....	450	241	175.0	36.0	5.0	Pas.	30	175	1896	St. Michael, Alaska.....	St. Michael, Alaska.
210107	.....	St. s.	JOHN J. HOWLETT.....	66	45	59.2	20.0	7.2	Tow.	8	500	1912	Camden, N. J.....	Philadelphia, Pa.
77170	.....	St. s.	JOHN J. MCWILLIAMS..	3,400	2,808	352.0	44.8	22.8	Frt.	20	1,100	1895	West Bay City, Mich....	Buffalo, N. Y.
209141	.....	Ga. y.	John J. Ryan.....	16	14	37.5	10.5	4.6	Yct.	1	40	1910	Port Clinton, Ohio.....	Grand Haven, Mich.
205241	.....	St. s.	John J. Timmins.....	145	87	91.0	23.5	10.6	Tow.	6	350	1908	Noank, Conn.....	New York, N. Y.
208013	.....	*St. p.	John J. Welder.....	39	39	60.5	18.3	4.4	Tow.	4	150	1910	Victoria, Tex.....	Port Lavaca, Tex.
207958	.....	St. s.	John J. White.....	23	13	54.0	13.4	5.0	Frt.	4	45	1910	Whitehall, N. Y.....	New York, N. Y.
77419	.....	St. s.	JOHN K. COWEN.....	160	109	105.0	21.5	10.3	Tow.	17	350	1900	Baltimore, Md.....	Baltimore, Md.
204998	.....	Ga. s.	John L. C.....	26	18	62.9	14.6	3.9	Fsh.	2	60	1908	Astoria, Oreg.....	Juneau, Alaska.
200332	.....	St. s.	John L. Inglis.....	98	67	93.3	21.8	9.4	Pas.	10	.....	1903	Scranton, Miss.....	New York, N. Y.
75930	.....	St. s.	John L. Lawrence.....	229	150	157.8	21.2	10.6	Fsh.	23	.....	1877	New London, Conn.....	Greenport, N. Y.
210805	.....	*St. p.	JOHN L. LOWRY.....	195	195	160.0	31.0	5.0	Pas.	25	276	1912	Evansville, Ind.....	Evansville, Ind.
76654	.....	St. p.	*John M. Cole*.....	318	217	130.0	30.6	5.0	Frt.	12	133	1886	Charleston, S. C.....	Georgetown, S. C.
200703	.....	St. s.	JOHN M. HUTCHINSON..	90	45	75.0	20.8	9.3	Frb.	10	.....	1893	Buffalo, N. Y.....	Buffalo, N. Y.
203204	.....	St. s.	JOHN M. MCKERCHEY..	732	443	161.0	37.1	11.0	Frt.	11	350	1909	Ecorse, Mich.....	Detroit, Mich.
207930	.....	St. s.	JOHN M. TRUBY.....	113	61	71.0	20.0	12.5	Tow.	5	500	1910	Cleveland, Ohio.....	Duluth, Minn.
201699	.....	St. s.	John M. Worth.....	442	379	139.7	30.0	10.8	Frt.	6	500	1905	Tottenville, N. Y.....	New London, Conn.
76972	.....	St. s.	John P. Manning.....	13	7	46.9	11.0	3.8	Fsh.	5	.....	1891	Ashtabula, Ohio.....	Cleveland, Ohio.
77314	.....	St. s.	John P. Randerson....	28	20	54.5	14.5	5.6	Tow.	2	.....	1898	New Baltimore, N. Y....	New Haven, Conn.
207251	.....	St. s.	JOHN P. REISS.....	6,432	4,963	504.0	54.0	30.0	Frt.	23	1,700	1910	Lorain, Ohio.....	Duluth, Minn.
77119	.....	St. s.	John P. Smith.....	46	25	59.7	12.0	3.1	Tow.	4	.....	1893	Berwick, La.....	Port Arthur, Tex.
201335	.....	St. s.	JOHN P. WILSON.....	350	238	131.0	27.0	6.5	Pas.	11	500	1904	Philadelphia, Pa.....	Stamford, Conn.
200305	.....	Ga. s.	John S. Gibbs.....	9	6	35.8	11.4	3.8	Frt.	2	.....	1903	McClellansville, S. C....	Charleston, S. C.
76903	.....	Ga. s.	John S. Herron.....	14	9	30.0	12.0	5.0	Tow.	2	.....	1891	Bordentown, N. J.....	Camden, N. J.
76175	.....	*St. p.	John S. Hopkins.....	593	452	203.9	35.3	7.0	Pas.	22	594	1880	Pittsburg, Pa.....	Evansville, Ind.
77508	.....	*St. p.	John S. Summers.....	66	66	108.2	21.3	3.4	Tow.	10	.....	1901	Parkersburg, W. Va....	Cairo, Ill.
77475	.....	Ga. s.	John S. Waples.....	14	9	52.4	16.6	4.0	Oys.	2	.....	1901	Pocomoke City, Md.....	New York, N. Y.
210772	L.C.R.D.	St. s.	John T. Donohue.....	179	122	104.3	23.1	10.8	Tow.	9	550	1912	Weems, Va.....	Baltimore, Md.
209590	.....	St. s.	John T. Hare.....	14	14	50.5	28.0	1.7	Fer.	1	.....	1911	Lynchburg, Tex.....	Houston, Tex.
77509	.....	Ga. s.	John T. Powell.....	20	13	61.9	17.3	4.3	Msc.	2	.....	1901	Wachapreague, Va.....	Cape Charles, Va.
77371	.....	St. s.	John T. Welch.....	59	40	63.9	18.9	7.2	Tow.	5	.....	1899	Tottenville, N. Y.....	Albany, N. Y.
210393	.....	Ga. s.	John T. White.....	20	11	52.6	18.4	3.8	Fsh.	4	36	1912	Biloxi, Miss.....	New Orleans, La.
76973	.....	St. s.	John V. Craven.....	183	125	100.4	23.5	8.1	Frt.	7	125	1891	Wilmington, Del.....	Perth Amboy, N. J.
201053	.....	St. s.	John W. Auchincloss...	49	33	76.1	18.8	7.8	Tow.	7	.....	1904	Scranton, Miss.....	Cedar Keys, Fla.
76517	.....	Ga. s.	John W. Bailey.....	6	5	29.0	12.5	2.9	Msc.	1	.....	1884	Patchogue, N. Y.....	Patchogue, N. Y.
204792	.....	*St. p.	John W. Callahan.....	202	202	153.0	34.6	5.6	Pas.	20	.....	1907	Apalachicola, Fla.....	Apalachicola, Fla.
76622	.....	Ga. s.	John W. Caswell.....	11	11	35.1	13.2	5.7	Fsh.	2	.....	1896	Waldoboro, Me.....	Provincetown, Mass.
76672	.....	St. s.	John W. Dodge.....	59	25	50.4	17.6	4.4	Oys.	7	45	1887	Pawtucket, R. I.....	Providence, R. I.
13768	.....	St. s.	*John W. Garrett*.....	282	221	124.4	23.0	8.2	Frt.	7	316	1867	Wilmington, Del.....	Burlington, N. J
77407	.....	St. s.	JOHN W. GATES.....	5,946	4,440	478.0	52.0	30.0	Frt.	24	1,500	1900	Lorain, Ohio.....	Duluth, Minn.
76896	.....	St. s.	JOHN W. MOORE.....	1,961	1,689	246.0	40.6	21.0	Frt.	17	775	1890	Toledo, Ohio.....	Cleveland, Ohio.
76979	.....	Ga. s.	John W. Smith.....	13	6	51.5	13.7	3.6	Frt.	2	.....	1891	St. Peters, Md.....	Newport News, Va.
77496	.....	Ga. s.	John W. Tatum.....	19	13	53.6	17.5	3.1	Oys.	2	.....	1901	Brunswick, Ga.....	Brunswick, Ga.
106458	.....	St. s.	[4]John Chester Morrison..	48	24	70.4	16.9	7.5	Tow.	3	.....	1867	South Rondout, N. Y....	Rockland, Me.
77139	.....	St. s.	John Twohy Brusstar.	107	77	105.0	19.5	8.5	Oys.	7	200	1894	Baltimore, Md.....	Tappahannock, Va.
77039	.....	Ga. s.	Johnnie B.....	8	8	29.4	11.3	5.3	Fsh.	1	.....	1892	Rockport, Me.....	Vinalhaven, Me.
76460	.....	Ga. s.	Johnson Evans.....	11	11	48.0	14.0	3.4	Frt.	2	.....	1883	Somerset County, Md....	Norfolk, Va.
77420	.....	St. s.	JOHNSTOWN.....	225	93	88.0	22.0	12.2	Tow.	5	650	1900	Wilmington, Del.....	New York N. Y.
76905	.....	Ga. s.	Joker.....	13	12	37.4	14.8	4.3	Frt.	1	.....	1878	Millbridge, Me.....	Eastport, Me.
76733	.....	Ga. s.	Joker.....	6	6	33.0	13.8	4.0	Fsh.	1	.....	1888	Hyannis, Mass.....	Hyannis, Mass.
202469	.....	Ga. s.	Joker.....	7	7	36.0	11.5	5.0	Fsh.	1	.....	1903	Friendship, Me.....	Rockland, Me.
203693	.....	Ga. s.	Joker II.....	12	5	33.5	13.9	5.5	Fsh.	2	.....	1905	.....do.....	Gloucester, Mass.
210666	.....	Ga. s.	Jolly-er.....	12	11	35.4	13.0	3.8	Pas.	1	12	1904	Dexter, N. Y.....	Key West, Fla.
208134	.....	*Ga. p.	Jolly Tom.....	9	9	48.3	9.4	2.6	Tow.	2	25	1910	Livermore, Ky.....	Evansville, Ind.
77395	.....	St. s.	Jonas H. French.....	195	132	106.0	30.0	7.6	Frt.	9	300	1899	Newburyport, Mass.....	Boston, Mass.
77522	.....	Ga. s.	Jonathan M.....	12	10	35.4	9.8	4.2	Msc.	1	.....	1902	Philadelphia, Pa.....	Philadelphia, Pa.
77440	.....	St. s.	Jones.....	29	11	49.4	14.2	5.3	Wat.	3	.....	1900	Charleston, S. C.....	Charleston, S. C.
207094	.....	Ga. s.	Jones.....	11	8	39.5	10.0	4.3	Pas.	1	.....	1910	Gulfport, Miss.....	Gulfport, Miss.
208476	.....	Ga. s.	Jones.....	19	10	54.6	17.3	4.2	Frt.	1	20	1911	Marshallberg, N. C.....	Elizabeth City, N. C.

[1] Formerly st. s. S. C. Reynolds.
[2] Formerly *st. p. E. Rutledge.
[3] Formerly st. s. J. E. Randerson.
[4] Formerly (a U. S. Eng. st. s. A. A. Humphreys. (b st. s. Atlantic.

MERCHANT STEAM VESSELS OF THE UNITED STATES—Continued.

Official No.	Signal letters.	Rig	Name of vessel.	Gross tonnage.	Net tonnage.	Length.	Breadth.	Depth.	Service.	Crew.	Indicated horsepower.	When built.	Where built.	Home port (where permanent document issues).
						Feet.	*Feet.*	*Feet.*						
203054	.....	Ga. y.	[1] Jonetta	32	22	66.3	12.3	5.4	Yet.	2	.....	1906	Baltimore, Md	Baltimore, Md.
76576	.....	St. p.	*Joppa*	607	483	190.0	31.1	9.0	Pas.	31	400	1885	Wilmington, Del	Do.
207297	.....	Ga. s.	Joppa	10	10	52.0	9.0	2.5	Pas.	2	12	1910	Joppa, Ill	Paducah, Ky.
77473	.....	St. s.	Joppaite	28	18	65.4	15.0	6.0	Fsh.	14	.....	1901	Newburyport, Mass	Newburyport, Mass.
77501	.....	St. s.	Jordan	90	61	70.4	17.3	6.2	Pas.	3	.....	1901	Portland, Oreg	Astoria, Oreg.
76245	.....	St. s.	José Trombly	16	11	50.5	12.0	4.2	Fsh.	4	.....	1881	Sebewaing, Mich	Port Huron, Mich.
210218	.....	*Ga. p.	Josef Brunes	17	17	55.5	11.7	3.0	Pas.	1	6	1912	Metropolis, Ill	Paducah, Ky.
207221	.....	Ga. s.	Josefina	10	7	33.0	8.5	4.0	Tow.	3	22	1908	Arroyo, P. R	San Juan, P. R.
140994	.....	St. s.	[2] Joseph	38	25	57.5	16.2	6.8	Tow.	3	.....	1888	Tottenville, N. Y	Philadelphia, Pa.
209137	.....	Ga. s.	Joseph	5	5	32.6	5.6	2.9	Tow.	1	12	1911	Decatur, Ala	Chattanooga, Tenn.
205823	.....	*Ga. p.	Joseph Alario	10	5	49.5	11.3	2.5	Frt.	2	13	1908	Cutoff, La	New Orleans, La.
13178	.....	St. s.	Joseph Baker	43	21	66.8	17.4	6.0	Tow.	2	.....	1862	Wilmington, Del	Saco, Me.
209433	.....	St. c.	Joseph Bisso	110	110	113.0	25.0	6.0	Fer.	7	275	1903	Patterson, La	New Orleans, La.
204631	.....	St. s.	[3] Joseph Block	6,486	4,939	549.0	56.0	26.5	Frt.	20	2,000	1907	Bay City, Mich	Chicago, Ill.
208222	.....	Ga. s.	Joseph H	10	7	45.4	8.1	3.5	Pas.	1	27	1904	Saugatuck, Mich	Memphis, Tenn.
77122	.....	Ga. s.	Joseph Hart	9	7	31.0	13.5	3.9	Frt.	1	.....	1893	Patchogue, N. Y	Patchogue, N. Y.
77431	.....	*St. p.	Joseph Kellogg	462	342	139.2	26.5	7.2	Pas.	11	.....	1900	Portland, Oreg	Portland, Oreg.
206159	.....	St. s.	Joseph Medill	309	30	104.0	28.2	10.0	Frb.	17	1,320	1908	Manitowoc, Wis	Chicago, Ill.
76810	.....	St. s.	Joseph Peene, sr	86	43	82.2	21.0	8.9	Tow.	6	.....	1889	Tottenville, N. Y	New York N. Y.
77124	.....	Ga. s.	Joseph Pulitzer	69	35	75.0	22.0	7.4	Plt.	5	.....	1894	Essex, Mass	Portland, Oreg.
76906	.....	St. s.	Joseph Rathborne	51	25	72.1	16.8	5.6	Tow.	7	.....	1890	New Orleans, La	Gulfport, Miss.
202825	.....	St. s.	Joseph Sellwood	6,741	5,269	525.0	55.0	31.0	Frt.	20	1,600	1906	Lorain, Ohio	Cleveland, Ohio.
201047	K.T.D.W.	St. s.	Joseph Wharton	245	101	126.0	22.3	9.8	Fsh.	26	335	1904	Wilmington, Del	Tappahannock, Va.
207122	.....	St. s.	Joseph Wood	6,360	4,921	504.0	54.0	30.0	Frt.	20	1,760	1910	Lorain, Ohio	Cleveland, Ohio.
75475	.....	St. s.	Joseph Zane	41	20	70.0	17.9	7.0	Tow.	4	.....	1873	Solomons Island, Md	Washington, D. C.
75866	.....	*St. p.	Joseph B. Williams	801	801	210.0	40.0	6.5	Tow.	50	.....	1876	Pittsburgh, Pa	Pittsburgh, Pa.
76711	.....	Ga. s.	Joseph C. Knapp	38	36	51.5	21.0	5.0	Frt.	2	.....	1887	Greenport, N. Y	Bridgeport, Conn.
210029	.....	St. s.	Joseph F. Bellows	315	153	150.0	23.9	11.3	Fsh.	29	750	1912	Pocomoke City, Md	Tappahannock, Va.
202635	.....	St. s.	Joseph G. Butler, jr.	6,588	5,174	525.0	55.0	31.0	Frt.	23	1,760	1905	Lorain, Ohio	Cleveland, Ohio.
140180	.....	St. s.	[4] Joseph H. Davis	130	64	105.2	19.6	8.7	Fsh.	5	.....	1876	Damariscotta, Me	Tappahannock, Va.
76850	.....	Ga. s.	Joseph I. Dawson	10	6	50.0	12.7	4.0	Frt.	1	.....	1889	Rhode River, Md	Annapolis, Md.
77284	.....	St. p.	Joseph J. O'Donohue	901	568	174.4	36.0	13.0	Fer.	6	650	1898	Chester, Pa	New York, N. Y.
77375	.....	St. s.	Joseph M. Clark	93	63	86.2	20.7	9.3	Tow.	7	.....	1899	Baltimore, Md	Norfolk, Va.
201977	.....	St. s.	Jos. T. Sloat	29	20	63.0	15.2	5.7	Fsh.	3	50	1908	Sandusky, Ohio	Sandusky, Ohio.
201493	K.T.L.N.	St. s.	[5] Joseph W. Fordney	3,667	2,297	344.5	46.0	31.0	Frt.	30	2,100	1901	Newcastle, England	Cleveland, Ohio.
77359	.....	St. s.	Joseph W. Ross	27	18	49.0	15.4	6.5	Tow.	2	.....	1899	East Boston, Mass	Boston, Mass.
76045	.....	Ga. s.	Josephine	7	7	40.2	11.5	2.6	Frt.	1	.....	1878	Smith Point, Tex	Galveston, Tex.
76590	.....	Ga. s.	Josephine	9	8	30.0	12.7	3.5	Frt.	3	.....	1885	Riverside, N. J	Philadelphia, Pa.
76069	.....	St. s.	Josephine	86	59	69.0	21.0	6.2	Pas.	8	100	1885	Stratford, Conn	Bridgeport, Conn.
77267	.....	Ga. s.	Josephine	17	11	48.5	15.7	4.0	Msc.	2	.....	1897	St. Michaels, Md	Seaford, Del.
77316	.....	Ga. s.	Josephine	6	6	24.8	11.7	3.5	Fsh.	1	.....	1896	Osterville, Mass	Edgartown, Mass.
77365	K.P.G.M.	St. y.	Josephine	974	557	215.0	30.2	16.0	Yet.	44	3,200	1899	Philadelphia, Pa	Philadelphia, Pa.
77513	.....	St. s.	Josephine	33	12	53.6	14.4	3.9	Tow.	3	.....	1901	Mount Pleasant, S. C	Charleston, S. C.
130713	K.N.C.H.	St. y.	[6] Josephine	52	35	99.2	13.7	7.9	Yet.	6	.....	1897	Bristol, R. I	Cape Vincent, N. Y.
202044	.....	*St. p.	Josephine	46	25	56.0	17.0	9.0	Tow.	4	.....	1905	Manitowoc, Wis	Marquette, Mich.
204069	.....	Ga. s.	Josephine	6	6	28.8	8.0	2.6	Pas.	1	8	(†)	Port Orange, Fla	St. Augustine, Fla.
207353	.....	Ga. s.	Josephine	7	7	40.0	8.0	3.0	Pas.	2	18	1910	Owensboro, Ky	Evansville, Ind.
208306	L.H.S.T.	Ga. y.	Josephine	142	96	126.0	17.1	8.4	Yet.	11	50	1910	New York, N. Y	New York, N. Y.
211081	.....	Ga. s.	Josephine	36	28	55.5	15.6	4.5	Frt.	1	45	1913	Morehead City, N. C	Newbern, N. C.
207714	L.H.P.J.	Ga. y.	Josephine H	20	18	44.6	14.0	3.8	Yet.	2	.....	1910	Toms River, N. J	Philadelphia, Pa.
210143	.....	Ga. s.	Josephine H	9	6	32.5	12.0	3.3	Pas.	1	20	1910	Camden, N. J	Perth Amboy, N. J.
210215	.....	Ga. y.	Josephine H. H	36	24	51.3	13.0	6.0	Yet.	1	54	1912	Detroit, Mich	Detroit, Mich.
203338	.....	Ga. s.	Josey	10	9	39.2	12.1	2.6	Oys.	3	.....	1905	Houston, Tex	Houston, Tex.
75902	.....	*St. p.	Josh Cook	384	384	165.0	30.0	5.0	Tow.	22	.....	1870	Pittsburgh, Pa	St. Louis, Mo.
76782	.....	St. s.	Joshua Lovett	169	84	111.2	22.0	11.9	Tow.	10	450	1888	Boston, Mass	Boston, Mass.
203473	.....	St. s.	Joshua W. Rhodes	4,871	3,586	420.0	52.0	28.0	Frt.	21	1,470	1906	Lorain, Ohio	Cleveland, Ohio.
201720	.....	St. s.	Josiah G. Munro	6,971	5,482	530.0	56.2	32.0	Frt.	24	1,800	1907	Ecorse, Mich	Niagara Falls, N. Y.
76974	.....	St. s.	Josie	73	73	95.0	25.0	9.0	Fer.	11	.....	1891	Jeffersonville, Ind	New Orleans, La.
204603	.....	Ga. s.	Josie	12	7	48.0	13.0	4.3	Msc.	1	13	1907	Crab Neck, Va	Newport News, Va.
205461	.....	St. s.	Josie	81	50	85.3	24.5	5.2	Pas.	11	96	1908	Madisonville, La	New Orleans, La.
207122	.....	Ga. s.	Josie	18	12	41.5	13.1	4.7	Fsh.	6	30	1910	Tacoma, Wash	Seattle, Wash.
208165	.....	Ga. s.	Josie B	14	12	40.6	9.6	4.0	Pas.	1	30	1908	St. Joseph, Mich	Grand Haven, Mich.
208869	.....	*Ga. p.	Josie Clemons	12	9	39.7	9.4	3.4	Pas.	1	12	1910	Helena, Ark	Memphis, Tenn.
209159	.....	*Ga. p.	Josie Myrtle	10	6	34.6	9.1	3.9	Pas.	2	3	1910	Kuttawa, Ky	Do.
206693	.....	Ga. s.	Josie Rogers	10	10	40.0	11.2	2.4	Pas.	1	.....	1904	Dobbs Ferry, N. Y	Perth Amboy, N. J.
76569	.....	*St. p.	Josie L. K	27	27	71.5	14.5	3.5	Fer.	3	.....	1884	Chamberlain, S. Dak	Sioux City, Iowa.
201773	.....	Ga. y.	[7] Joy	41	28	92.4	11.0	6.7	Yet.	6	.....	1904	New York, N. Y	New York, N. Y.
76042	.....	*St. p.	Joy Patton	63	63	100.0	21.3	5.6	Pas.	15	.....	1891	Dubuque, Iowa	Memphis, Tenn.
207720	L.H.P.M.	Ga. y.	Joyeuse	86	51	92.9	16.0	8.6	Yet.	7	250	1910	Wilmington, Del	New York, N. Y.
77423	.....	Ga. s.	Juanita	14	8	44.9	12.0	4.5	Fsh.	1	.....	1900	Perth Amboy, N. J	Rockland, Me.
81819	.....	Ga. y.	[8] Juanita	32	32	60.0	16.5	6.4	Yet.	4	.....	1902	Gloucester, Mass	Chicago, Ill.
96324	K.M.P.V.	St. y.	[9] Juanita	109	74	118.6	16.6	9.3	Yet.	11	430	1896	Nyack, N. Y	Boston, Mass.
203234	.....	Ga. s.	Juanita	9	5	31.6	11.6	6.0	Fsh.	1	.....	1906	Friendship, Me	Rockland, Me.

[1] Formerly ga. y. Alcora.
[2] Formerly st. s. {*a* Loretto K. *b* Mary McIlvaine.
[3] Formerly st. s. Arthur H. Hawgood.
[4] Formerly st. s. Lizzie Wyman.
[5] Formerly {*a* British st. s. Mira. *b* st. s. Beaumont.
[6] Formerly {*a* st. s. Nina. *b* st. y. Irene.
[7] Formerly ga. y. Dodger.
[8] Formerly sch. y. Wemco II.
[9] Formerly st. y. Hiawatha.
† Rebuilt, 1907.

MERCHANT STEAM VESSELS OF THE UNITED STATES—Continued.

Official No.	Signal letters.	Rig.	Name of vessel.	Gross tonnage.	Net tonnage.	Length.	Breadth.	Depth.	Service.	Crew.	Indicated horsepower.	When built.	Where built.	Home port (where permanent document issues).
						Feet.	*Feet.*	*Feet.*						
203446		Ga. s.	Juanita	15	11	57.0	16.0	3.7	Msc.	5	.....	1906	Pocomoke City, Md.	Newport News, Va.
204714		Ga. s.	Juanita	15	10	58.0	10.7	3.6	Pas.	3	90	1907	Tampa, Fla.	Tampa, Fla.
205652		Ga. s.	Juanita	7	6	41.5	9.6	3.9	Frt.	2	12	1907	Apalachicola, Fla.	Apalachicola, Fla.
206040		St. s.	Juanita	27	19	60.0	13.7	7.0	Pas.	3	25	1909	Lenora, Wash.	Pt. Townsend, Wash.
208176		Ga. s.	Juanita	11	10	30.0	10.0	4.5	Pas.	1	10	1908	Terminal Island, Cal.	Los Angeles, Cal.
201057		St. s.	Juanita B	16	11	46.2	15.0	4.2	Tow.	2	12	1905	Drummond, Mich.	Marquette, Mich.
202554		Gs. s.	Judge	9	6	32.4	10.5	3.5	Frt.	1	.....	1905	West Seattle, Wash.	Ketchikan, Alaska.
207492		Ga. s.	Judge Andy	6	6	30.0	7.5	3.0	Pas.	1	6	1910	Owensboro, Ky.	Evansville, Ind.
77304		St. s.	Jule	19	11	50.7	12.3	4.5	Pas.	2	.....	1899	Weymouth, Mass.	Damariscotta, Me.
77524		St. y.	Jule	41	28	68.8	12.6	7.0	Yct.	4	.....	1902	New York, N. Y.	New York, N. Y.
207359	L. B. K. P.	St. y.	Jule	44	26	63.3	14.0	7.2	Yct.	2	200	1910	Boston, Mass.	Boston, Mass.
75016		Ga. s.	Julia	16	15	42.0	15.0	5.0	Msc.	2	.....	1895	New Orleans, La.	New Orleans, La.
76774		Ga. s.	Julia	8	8	27.9	11.2	3.7	Frt.	1	.....	1876	Scituate, Mass.	Eastport, Me.
77133		Ga. s.	Julia	7	7	26.2	12.3	4.1	Pas.	0	.....	1894	Noank, Conn.	Stonington, Conn.
77243		St. s.	Julia	7	5	45.6	11.2	3.5	Tow.	2	.....	1896	Newbern, N. C.	Newbern, N. C.
203832		Ga. s.	Julia	23	13	56.0	16.4	5.0	Oys.	4	.....	1906	Houma, La.	Brashear, La.
207881		Ga. p.	Julia	9	8	50.8	10.0	2.0	Tow.	1	15	1910	Hannibal, Ohio.	Wheeling, W. Va.
211103		*St. p.	Julia	12	12	60.0	12.4	3.0	Tow.	3	30	1910	Glasgow, Mo.	Kansas City, Mo.
209505		*Ga. p.	Julia I	13	8	30.3	8.0	2.0	Pas.	1	6	1911	Black Rock, Ark.	Memphis, Tenn.
208753		Ga. s.	Julia H	14	12	39.7	14.4	4.1	Frt.	1	25	1911	Rockaway Beach, N. Y.	Patchogue, N. Y.
77396		St. y.	Julia B	25	17	79.0	8.4	8.0	Yct.	0	.....	1899	Stillwater, Minn.	St. Paul, Minn.
204796		St. s.	Julia B	95	65	71.5	19.0	4.9	Pas.	4	110	1907	Astoria, Oreg.	Astoria, Oreg.
205169		*St. p.	Julia B	835	511	158.7	38.0	6.0	Frt.	28	800	1908	Seattle, Wash.	St. Michael, Alaska.
201007		Ga. s.	Julia C	5	5	34.6	9.9	2.8	Msc.	1	12	1904	New Haven, Conn.	New Haven, Conn.
202871		*Ga. p.	Julia C	9	9	52.3	12.0	2.5	Tow.	1	25	1906	Bridgeport, Ala.	Chattanooga, Tenn.
207350		*Ga. p.	Julia C	7	7	42.0	8.0	2.0	Pas.	1	40	1910	South Moline, Ill.	Rock Island, Ill.
76094		Ga. s.	Julia Fairbanks	17	16	45.0	14.8	3.6	Fsh.	2	.....	1879	Boothbay, Me.	Machias, Me.
77533		Ga. s.	Julia G	10	8	35.9	9.8	4.0	Msc.	1	10	1900	Burlington, N. J.	Somers Point, N. J.
207591		Ga. s.	Julia G	18	12	47.0	16.9	4.0	Frt.	2	.....	1910	Crittenden, Va.	Norfolk, Va.
211278		Ga. s.	Julia M	7	5	32.7	9.8	4.2	Pas.	1	18	1911	Manitowoc, Wis.	Chicago, Ill.
205635		Ga. s.	Julia S	9	6	36.4	9.0	4.3	Pas.	1	16	1901	Boston, Mass.	Boston, Mass.
150583		St. s.	[1]Julia Safford	95	64	110.0	23.0	6.6	Fer.	4	250	1892	Rondout, N. Y.	Albany, N. Y.
75400		St. s.	Julia A. Brainard	15	15	54.5	12.2	6.0	Tow.	2	.....	1872	Albany, N. Y.	Do.
77076		St. s.	Julia C. Hammel	28	19	55.2	14.5	6.0	Fsh.	6	.....	1893	Manitowoc, Wis.	Milwaukee, Wis.
96646	K. S. B. M.	St. s.	[2]JULIA C. MORAN	164	111	91.0	22.0	9.4	Tow.	8	1,500	1902	Philadelphia, Pa.	New York, N. Y.
76865		Ga. s.	Julia W. Bell	14	14	52.3	14.2	3.7	Frt.	1	.....	1890	Morehead City, N. C.	Manteo, N. C.
76287		Ga. s.	Julia W. Garrison	18	11	55.6	16.8	3.9	Frt.	3	.....	1882	Pocomoke City, Md.	Annapolis, Md.
76520		Ga. s.	Julia and Gertie	15	11	37.2	15.6	4.8	Frt.	2	.....	1884	Dennysville, Me.	Eastport, Me.
77512		Ga. s.	Julian Dewey	26	26	61.6	17.0	3.6	Fsh.	13	.....	1902	Smyrna, N. C.	Beaufort, N. C.
77230		St. s.	Julian J. Fleetwood	42	21	70.6	14.6	6.5	Tow.	7	100	1896	Hertford, N. C.	Elizabeth City, N. C.
210773		St. p.	JULIUS S. WALSH	570	490	169.0	50.0	7.0	Fer.	7	1,000	1912	Jeffersonville, Ind.	St. Louis, Mo.
201224		Ga. s.	Juliet	14	9	46.6	10.6	3.6	Msc.	3	.....	1904	Grand Chenier, La.	Port Arthur, Tex.
204463		Ga. y.	Juliet	37	25	63.7	10.6	7.8	Yct.	2	.....	1907	Muskegon, Mich.	Grand Haven, Mich.
76247		Ga. s.	Julietta	27	26	53.5	17.2	6.1	Fsh.	8	.....	1881	Bath, Me.	Newport, R. I.
77035		St. s.	Juliette	132	78	95.6	23.1	7.5	Pas.	8	115	1892	.....do.	Portsmouth, N. H.
85780		St. s.	[3]Juliette	28	19	59.2	16.8	5.6	Pas.	3	.....	1883	Oswego, N. Y.	New York, N. Y.
200592		*St. p.	Juliette	394	371	170.0	35.0	5.6	Frt.	9	100	1903	Sausalito, Cal.	San Francisco, Cal.
77160		St. s.	Juliette W. Murray	56	28	60.0	17.0	6.7	Tow.	4	.....	1884	Portsmouth, Va.	Norfolk, Va.
209396		*Ga. p.	Juliette and Bill	21	21	63.8	20.7	3.9	Tow.	2	40	1912	Helena, Ark.	Memphis, Tenn.
77079		St. s.	Julius Elbert	42	21	60.0	15.0	5.6	Tow.	7	.....	1893	Biloxi, Miss.	New Orleans, La.
202152		*St. p.	Julius F. Silber	69	69	101.8	21.3	3.7	Pas.	20	.....	1905	Hermann, Mo.	Kansas City, Mo.
207867		St. s.	Juno	28	19	51.0	11.5	6.0	Pas.	4	85	1910	Chenega, Alaska.	Valdez, Alaska.
210264		*Ga. p.	June Bug	12	12	55.0	10.5	2.6	Tow.	3	20	1912	Leavenworth, Ind.	Louisville, Ky.
210918		Ga. s.	Juneau	8	5	30.0	9.2	3.8	Fsh.	3	16	1913	Seattle, Wash.	Seattle, Wash.
76761		Ga. s.	Junenetter	11	10	40.0	14.0	3.0	Tow.	2	.....	1888	Norfolk, Va.	Norfolk, Va.
207430		Ga. s.	Juneta	10	6	35.9	11.3	2.5	Pas.	1	20	1910	Astoria, Oreg.	Astoria, Oreg.
75585		St. s.	Juniata	111	55	91.0	20.5	9.5	Tow.	6	200	1874	Brooklyn, N. Y.	New York, N. Y.
77274	K. N. F. H.	St. s.	JUNIATA ⊙	3,405	2,537	310.0	42.0	16.0	Pas.	44	2,500	1897	Wilmington, Del.	Baltimore, Md.
77413		*St. p.	Juniata	150	95	135.0	24.0	4.0	Tow.	14	.....	1900	Elizabeth, Pa.	Pittsburgh, Pa.
201768		St. s.	JUNIATA ⊙	4,333	2,619	346.0	45.0	28.0	Pas.	84	3,000	1905	Cleveland, Ohio.	Erie, Pa.
207997		St. s.	Juniata	14	9	59.9	8.7	4.8	Pas.	2	84	1893	Detroit, Mich.	Marquette, Mich.
77394		*St. p.	Junior	33	33	69.3	16.1	3.4	Tow.	7	.....	1891	Kansas City, Mo.	St. Joseph, Mo.
203279		St. s.	Junior	339	310	135.0	33.6	10.4	Msc.	9	.....	1906	Sturgeon Bay, Wis.	Chicago, Ill.
208492		Ga. s.	Junior	48	23	66.0	16.0	7.5	Fsh.	2	80	1911	Seattle, Wash.	Pt. Townsend, Wash.
209732		Ga. s.	Junior	19	13	43.0	12.0	4.1	Frt.	2	20	1912	Anacortes, Wash.	Do.
75496		St. s.	Junlper	23	11	56.6	13.8	4.5	Tow.	6	.....	1873	Norfolk, Va.	Norfolk, Va.
75872		St. s.	*Juno*	62	31	81.0	17.6	7.8	Tow.	9	.....	1876	Camden, N. J.	Savannah, Ga.
76024		St. s.	*Juno*	84	42	78.5	18.1	9.3	Tow.	7	.....	1878	.....do.	Philadelphia, Pa.
76047		St. s.	*Juno*	80	40	83.5	18.4	8.5	Pas.	9	.....	1879	.....do.	New Orleans, La.
76131		St. s.	Juno	28	14	58.3	13.1	5.6	Msc.	2	.....	1880	Bath, Me.	Bath, Me.
136428		St. s.	[4]Juno	75	37	74.0	18.5	8.9	Pas.	9	300	1894	Boston, Mass.	Boston, Mass.
203654		St. s.	Juno	32	20	60.8	14.2	5.3	Pas.	2	.....	1906	Marshfield, Oreg.	Coos Bay, Oreg.
76314		St. s.	Jupiter	54	39	68.0	20.0	6.0	Frt.	2	.....	1882	Darien, Conn.	New York, N. Y.
77029		Ga. s.	Jupiter	7	7	34.1	13.9	4.5	Msc.	0	.....	1887	Yonkers, N. Y.	New Haven, Conn.
77458		St. s.	JUPITER	3,719	2,709	346.0	48.0	28.0	Frt.	20	1,450	1901	Lorain, Ohio.	Cleveland, Ohio.

[1] Formerly st. s. Pilot. [2] Formerly st. s. Harry G. Runkle. [3] Formerly George H. Haselton. [4] Formerly st. s. Erastus Baldwin.

MERCHANT **STEAM** VESSELS OF THE UNITED STATES—Continued.

Official No.	Signal letters.	Rig.	Name of vessel.	Gross tonnage.	Net tonnage.	Length.	Breadth.	Depth.	Service.	Crew.	Indicated horsepower.	When built.	Where built.	Home port (where permanent document issues).
						Feet.	*Feet.*	*Feet.*						
203356	.....	*Ga. p.	Jupiter	14	9	73.0	17.0	1.5	Frt.	2	45	1906	Sacramento, Cal.	San Francisco, Cal.
203538	.....	Ga. s.	Jupiter	14	10	45.1	12.8	4.0	Msc.	1	.....	1906	Ballard, Wash.	Wrangell, Alaska.
207631	.....	St. s.	Jupiter	29	17	61.5	16.5	7.5	Fsh.	4	80	1910	Erie, Pa.	Erie, Pa.
210711	.....	Ga. s.	Jupiter	10	7	37.5	10.0	4.5	Frt.	1	40	1912	Oakland, Cal.	San Francisco, Cal.
206697	.....	Ga. s.	Just Brown	10	9	39.3	8.0	3.3	Fsh.	2	.....	1909	Clayton, N. Y.	Cape Vincent, N. Y.
			K.											
207685	.....	*St. p.	K & I	36	36	68.0	18.6	4.0	Fer.	6	150	1910	Hawesville, Ky.	Evansville, Ind.
14408	.....	St. p.	Kaaterskill	1,361	855	270.2	38.0	9.8	Pas.	37	.....	1882	Athens, N. Y.	Albany, N. Y.
204174	.....	St. y.	Kabekona	148	93	112.6	22.5	4.0	Yct.	5	200	1907	Stillwater, Minn.	St. Paul, Minn.
161082	K.M.Q.V.	St. s.	Kadiak	114	58	106.0	22.5	9.7	Frt.	27	350	1896	Alameda, Cal.	San Francisco, Cal.
161149	.....	St. s.	[1] Kaena	35	24	61.5	16.0	5.0	Frt.	2	.....	1878	San Francisco, Cal.	Honolulu, Hawaii.
207682	.....	Ga. s.	KAGU	14	11	44.2	10.6	5.0	Tow.	2	80	1910	New York, N. Y.	New York, N. Y.
161133	K.P.N.F.	St. s.	Kahului	384	243	140.5	30.0	12.0	Frt.	34	325	1899	Alameda, Cal.	Honolulu, Hawaii.
96634	K.R.T.J.	St. y.	[2] KAJERUNA	147	100	131.2	17.6	10.3	Yct.	11	850	1902	Brooklyn, N. Y.	New York, N. Y.
211033	.....	Ga. s.	Kake	31	23	56.6	15.3	6.6	Frt.	2	60	1913	Astoria, Oreg.	Kake, Alaska.
161107	K.N.L.P.	St. y.	†Kaleda	79	47	96.4	15.4	8.3	Yct.	7	.....	1898	Boston, Mass.	Baltimore, Md.
161026	.....	Ga. s.	KALISTA	9	7	47.9	9.3	3.9	Pas.	2	.....	1892	Geneva, Ohio	Evansville, Ind.
206874	.....	*St. y.	Kalitan	195	195	135.0	32.0	4.5	Yct.	12	300	1909	Rock Island, Ill.	Rock Island, Ill.
14429	.....	St. s.	Kalkaska	679	555	178.0	33.8	15.5	Frt.	13	585	1884	St. Clair, Mich.	Chicago, Ill.
211342	.....	Ga. y.	Kalevala	19	18	47.5	11.5	5.1	Yct.	0	38	1911	Minneapolis, Minn.	Boston, Mass.
161037	.....	St. y.	Kalolah	42	21	80.9	14.0	10.1	Yct.	7	.....	1893	Bristol, R. I.	New Orleans, La.
206848	.....	Ga. s.	Kalula	61	32	72.0	14.0	7.0	Yct.	3	250	1909	Boston, Mass.	New York, N. Y.
200853	.....	St. s.	Kamishak	21	8	54.5	14.5	5.3	Tow.	1	80	1904	Alameda, Cal.	San Francisco, Cal.
161104	.....	Ga. y.	Kamoor	36	34	57.5	21.2	6.2	Yct.	2	.....	1898	Bayshore, N. Y.	Georgetown, S. C.
211001	L.C.T.P.	St. s.	KANAK	234	121	110.8	25.4	9.8	Tow.	8	275	1913	Alameda, Cal.	San Francisco, Cal.
209640	.....	Ga. s.	Kanaka Boy	27	18	52.3	15.8	6.0	Fsh.	7	35	1912	Dockton, Wash.	Tacoma, Wash.
161088	.....	*St. p.	Kanawha	429	429	180.6	35.2	5.2	Pas.	29	414	1896	Ironton, Ohio	Wheeling, W. Va.
161121	K.P.D.W.	St. y.	KANAWHA	475	323	208.4	24.4	14.8	Yct.	31	3,200	1899	New York, N. Y.	New York, N. Y.
161199	K.R.N.Q.	St. s.	KANAWHA	2,182	1,906	243.5	43.4	23.5	Frt.	20	900	1902	Port Huron, Mich.	Belfast, Me.
206263	.....	Ga. y.	Kanawha	37	25	65.1	13.9	5.7	Yct.	4	100	1909	Bath, Me.	Portland, Me.
106859	.....	Ga. s.	Kanima	9	8	27.5	12.8	3.9	Pas.	1	.....	1891	Patchogue, N. Y.	New York, N. Y.
206548	L.H.F.C.	Ga. y.	[3] Kanised	61	42	89.8	17.6	7.7	Yct.	3	75	1909	Long Branch, N. J.	Baltimore, Md.
93345	K.S.F.P.	St. s.	[4] KANSAN	7,913	5,131	490.0	58.3	24 0	Frt.	89	.....	1902	Camden, N. J.	New York, N. Y.
5848	.....	St. s.	[5] Kansas	835	588	185.5	33.3	12.6	Pas.	45	750	1870	Cleveland, Ohio.	Chicago, Ill.
14391	.....	Ga. s.	Kansas City	18	14	48.0	16.1	4.5	Oys.	2	10	1881	Greenport, N. Y.	New Haven, Conn.
14488	K.G.R.V.	St. s.	*Kansas City* ⊙	3,679	2,163	327.0	45.0	18.8	Pas.	79	4,000	1889	Chester, Pa.	San Francisco, Cal.
211216	.....	Ga. s.	Karen	15	14	46.0	9.0	3.0	Pas.	1	48	1913	Wrangell, Alaska.	Wrangell, Alaska.
14427	K.C.L.B.	St. s.	Karluk	321	247	125.6	27.0	14.2	Whl.	41	150	1884	Benicia, Cal.	New York, N. Y.
203843	.....	St. s.	Karluk	13	8	46.0	12.2	4.5	Tow.	2	30	1899	San Francisco, Cal.	San Francisco, Cal.
161143	.....	St. y.	Karma	38	19	78.3	12.3	6.8	Yct.	4	.....	1900	Ogdensburg, N. Y.	Ogdensburg, N. Y.
161185	.....	Ga. y.	Kasagi	25	17	58.0	10.0	5.6	Yct.	2	.....	1901	East Boothbay, Me.	Boston, Mass.
209615	.....	Ga. s.	Kasaan	42	28	63.0	16.0	5.8	Frt.	2	75	1912	Anacortes, Wash.	Pt. Townsend, Wash.
161078	.....	St. s.	KATAHDIN	1,380	1,103	239.1	38.0	14.0	Frt.	21	1,250	1895	West Bay City, Mich.	New York, N. Y.
161136	.....	St. s.	Katahdin	44	25	63.6	17.6	8.3	Tow.	5	.....	1899	Seattle, Wash.	Pt. Townsend, Wash.
203425	K.V.N.W.	St. s.	KATAHDIN	2,696	2,155	275.9	40.1	19.5	Frt	27	5,000	1906	Philadelphia, Pa.	New York, N. Y.
200165	.....	Ga. s.	Katahoon	29	20	59.0	13.8	5.5	Fsh.	2	.....	1903	Tacoma, Wash.	Tacoma, Wash.
208836	.....	Ga. s.	Katalla Queen	7	5	31.0	9.0	3.5	Pas.	1	12	1911	Katalla, Alaska	Cordova, Alaska.
161173	.....	Ga. s.	Katata	12	9	44.0	13.4	4.5	Tow.	2	.....	1901	San Francisco, Cal.	San Francisco, Cal.
14373	.....	Ga. s.	Kate	10	9	34.3	12.5	3.0	Frt.	1	.....	1879	Lake Charles, La.	Galveston, Tex.
14424	.....	Ga. s.	Kate	7	7	27.2	13.0	3.2	Fsh.	2	.....	1884	Noank, Conn.	Newport, R. I.
209962	.....	Ga. s.	Kate	6	6	42.3	10.4	2.5	Pas.	1	20	1910	Vicksburg, Miss.	Vicksburg, Miss.
210802	.....	*St. p.	Kate	30	19	39.4	14.0	2.2	Pas.	1	15	1912	St. Louis, Mo.	St. Louis, Mo.
161116	.....	St. p.	KATE ADAMS	595	555	240.0	40.0	6.0	Pas.	47	1,250	1898	Jeffersonville, Ind.	Memphis, Tenn.
161021	.....	St. s.	Kate Buckley	21	10	47.0	13.4	6.0	Tow.	7	.....	1891	Brooklyn, N. Y.	New York, N. Y.
14467	.....	St. s.	Kate Cannon	50	25	63.7	18.7	7.9	Tow.	10	.....	1887	Norfolk, Va.	Savannah, Ga.
14374	.....	St. s.	[6] Kate Jones	122	61	102.5	20.0	10.6	Tow.	7	.....	1879	Camden, N. J.	Toledo, Ohio.
14476	.....	Ga. s.	Kate Maxwell	8	8	31.4	10.3	4.6	Fsh.	1	.....	1888	South Boston, Mass.	Provincetown, Mass.
207799	.....	*Ga. p.	Kate Paden No. 2	9	7	45.6	11.0	2.2	Pas.	1	10	1910	Clarington, Ohio	Wheeling, W. Va.
14040	.....	St. s.	Kate Williams	164	110	112.6	20.9	9.8	Tow.	8	300	1862	Cleveland, Ohio.	Marquette, Mich.
14461	.....	St. s.	Kate C. Stevens	104	52	85.0	25.5	6.8	Oys.	9	215	1887	Stratford, Conn.	Bridgeport, Conn.
161211	.....	Ga. s.	Kate & Nellie	13	5	38.0	11.1	5.8	Msc.	2	.....	1902	Monhegan, Me.	St. George, Me.
208449	.....	Ga. s.	Katharina	20	14	54.0	13.4	4.8	Fsh.	3	40	1911	Chicago, Ill.	Chicago, Ill.
145819	.....	St. s.	[7] Katharino	10	7	47.2	10.0	4.0	Tow.	2	.....	1899	Shelton, Conn.	New York, N. Y.
161218	.....	St. s.	Katharine	19	13	58.8	14.4	5.3	Msc.	5	.....	1902	Scranton, Miss.	Brashear, La.
203467	.....	Ga. s.	Katharine	8	7	38.4	10.2	3.9	Pas.	2	.....	1906	Olcott, N. Y.	Niagara Falls, N. Y.
203708	.....	St. s.	Katharine G	45	21	64.0	16.3	6.0	Pas.	6	140	1906	Georgetown, S. C.	Jacksonville, Fla.
117163	.....	Ga. y.	[8] Katharine M	16	11	50.0	11.0	4.0	Yct.	3	.....	1902	Morris Heights, N. Y.	Philadelphia, Pa.
210361	L.C.M.W.	Ga. y.	Kathemma	17	12	44.5	10.1	5.3	Yct.	9	24	1911	Camden, N. J.	Do.
161213	K.R.T.P.	Ga. y.	Katherina	25	17	56.6	14.3	6.2	Yct.	2	16	1902	Fall River, Mass.	Boston, Mass.
86469	.....	Ga. s.	[9] Katherine	11	7	47.0	12.1	4.8	Fsh.	3	.....	1899	Lubec, Me.	Eastport, Me.

[1] Formerly Hawaiian st. s. Kaena.

[2] Formerly st. y. {a Hanoli. b Seminole.

[3] Formerly ga. y. {a Nahmeoka. b Tuscanola.

[4] Formerly st. s. Massachusetts.

[5] Formerly st. s. {a Champlain. b City of Charlevoix.

[6] Formerly {a st. s. Kate Jones. b U. S. S. Seminole. c U. S. Q. M. D. General Ayres.

[7] Formerly st. s. Theo.

[8] Formerly ga. y. {a Sheila. b Elsie. c Margaret.

[9] Formerly ga. s. Goldmark.

† Composite.

MERCHANT STEAM VESSELS OF THE UNITED STATES—Continued.

Official No.	Signal letters.	Rig.	Name of vessel.	Gross tonnage.	Net tonnage.	Length.	Breadth.	Depth.	Service.	Crew.	Indicated horsepower.	When built.	Where built.	Home port (where permanent document issues).
						Feet.	*Feet.*	*Feet.*						
161201	.....	St. s.	Katherine	44	30	78.0	16.6	8.0	Tow.	8	.....	1902	Orange, Tex	Port Arthur, Tex.
200010	K.S.N.Q.	Ga. y.	Katherine	26	20	47.8	13.0	5.5	Yct.	1	.....	1903	Jersey City, N. J	New York, N. Y.
205002	K.W.N.B.	St. s.	Katherine	531	292	160.4	36.0	12.5	Frt.	14	.....	1908	Fairhaven, Cal	San Francisco, Cal.
205124	.....	Ga. s.	Katherine	10	8	33.1	9.5	4.6	Pas.	1	24	1908	Mattapoisett, Mass	New Bedford, Mass.
206643	.....	*St. p.	Katherine	89	61	105.1	21.8	4.3	Frt.	4	160	1909	Augusta, Ga	Savannah, Ga.
206838	.....	Ga. s.	Katherine	9	6	36.8	10.2	5.0	Frt.	1	35	1909	Stockton, Cal	Los Angeles, Cal.
208218	.....	*St. p.	Katherine	73	73	117.7	21.6	4.6	Tow.	5	95	1910	Guild, Tenn	Chattanooga, Tenn.
211117	.....	Ga. s.	Katherine G	8	6	38.0	8.2	3.4	Frt.	1	.....	1913	Buffalo, N. Y	Buffalo, N. Y.
106827	.....	Ga. y.	†[1] Katherine H	24	23	53.6	14.3	9.0	Yct.	3	.....	1891	Boston, Mass	St. Louis, Mo.
207635	.....	*Ga. p.	Katherine B	15	10	36.3	8.6	6.8	Pas.	1	.....	1910	Hickman, Ky	Memphis, Tenn.
130693	.....	Ga. s.	[2] Katherine K	14	9	55.0	12.4	3.5	Tow.	2	40	1894	Baltimore, Md	Key West, Fla.
209138	.....	Ga. s.	Katherine R	22	15	48.0	12.0	5.0	Frt.	2	30	1911	West Seattle, Wash	Seattle, Wash.
15991	.....	Ga. s.	[3] Kathleen	34	33	56.0	19.0	6.0	Frt.	2	.....	1874	Baltimore, Md	Stamford, Conn.
161215	.....	Ga. s.	Kathleen	9	8	35.4	13.8	3.7	Fsh.	1	.....	1902	Patchogue, N. Y	Patchogue, N. Y.
207409	.....	Ga. y.	Kathleen	23	15	56.0	11.0	5.0	Yct.	3	40	1909	Muskegon, Mich	Detroit, Mich.
210196	.....	Ga. y.	Kathleen	18	17	38.6	9.3	5.2	Yct.	1	16	1902	South Boston, Mass	Providence, R. I.
209950	.....	Ga. y.	Kathmar	16	10	41.6	10.5	4.5	Yct.	2	35	1912	Chicago, Ill	Chicago, Ill.
100143	.....	St. s.	[4] *Kathryn*	35	17	66.9	15.4	6.4	Tow.	3	.....	1875	Philadelphia, Pa	Philadelphia, Pa.
161087	.....	St. s.	Kathryn	84	57	77.9	20.0	9.2	Tow.	4	.....	1896	Tottenville, N. Y	New York, N. Y.
204628	.....	Ga. s.	Kathryn	14	14	38.4	14.5	5.1	Pas.		10	1905	Astoria, N. Y	Do.
209813	.....	Ga. s.	Kathryn	13	8	29.0	11.0	4.0	Frt.	1	12	1912	Anacortes, Wash	Pt. Townsend, Wash.
47194	.....	Ga. s.	Katie	78	53	86.0	16.7	7.2	Frt.	1	.....	1890	Chesapeake City, Md	Baltimore, Md.
115829	.....	St. p.	[5] Katie	530	459	153.5	31.0	6.3	Pas.	18	500	1882	Charleston, S. C	Savannah, Ga.
161033	.....	St. s.	Katie	89	45	86.3	20.0	9.0	Tow.	4	.....	1892	Baltimore, Md	Norfolk, Va.
202566	.....	Ga. s.	Katie	14	12	43.6	12.4	4.1	Frt.	1	.....	1905	South Seattle, Wash	Pt. Townsend, Wash.
203667	.....	Ga. s.	Katie	7	6	34.0	13.6	3.6	Fsh.	1	.....	1898	New York, N. Y	Patchogue, N. Y.
161131	.....	Ga. s.	Katie B	7	7	29.8	11.4	5.5	Fsh.	2	.....	1899	Friendship, Me	Newport, R. I.
205034	.....	*St. p.	Katie C	85	81	101.5	21.0	4.6	Frt.	8	.....	1908	Dublin, Ga	Brunswick, Ga.
14450	.....	Ga. s.	Katie Collier	9	9	50.0	12.0	3.4	Frt.	2	.....	1886	Somerset County, Md	Annapolis, Md.
14345	.....	St. s.	Katie Cook	39	19	57.5	15.2	5.8	Tow.	3	.....	1876	Parkersburg, Oreg	Coos Bay, Oreg.
200219	.....	Ga. s.	Katie H	9	8	36.0	13.8	2.6	Frt.	1	.....	1903	Indianola, Tex	Port Lavaca, Tex.
205299	.....	St. s.	Katie Harrison	9	6	32.5	10.3	3.3	Tow.	1	15	1903	Green Bay, Wis	Marquette, Mich.
14364	.....	Ga. s.	Katie Kavanagh	10	8	36.2	12.8	3.4	Msc.	1	.....	1864	Canarsie, N. Y	New York, N. Y.
14498	.....	Ga. s.	Katie L	11	9	34.0	15.0	3.7	Msc.	1	.....	1890	.....do	Perth Amboy, N. J.
161170	.....	Ga. s.	Katie M	48	31	67.8	23.8	5.0	Frt.	5	.....	1900	Slidell, La	Houston, Tex.
161172	.....	Ga. s.	Katie M	13	11	41.0	13.0	4.3	Msc.	1	.....	1901	East Rockaway, N. Y	Patchogue, N. Y.
206896	.....	Ga. s.	Katie M	6	6	28.2	12.4	2.4	Fsh.	2	.....	1906	Port Lavaca, Tex	Eagle Pass, Tex.
208630	.....	Ga. s.	Katie N	7	6	28.6	8.8	3.2	Fsh.	1	10	1903	Ludington, Mich	Grand Haven, Mich.
208206	.....	Ga. p.	Katie Platt	16	14	60.3	15.5	2.1	Fer.	2	15	1910	Rising Sun, Ind	Cincinnati, Ohio.
206961	.....	Ga. s.	Katie Venn	8	7	28.0	8.5	3.3	Fsh.	2	8	1906	Manitowoc, Wis	Grand Haven, Mich.
14418	.....	St. s.	Katie Voigt	18	9	50.0	13.0	5.5	Tow.	2	.....	1883	Wilmington, Del	Philadelphia, Pa.
161095	.....	Ga. s.	Katie C. Lamson	23	22	50.0	16.0	6.7	Fsh.	2	12	1897	Bristol, Me	Castine, Me.
161176	.....	Ga. s.	Katie C. Westman	9	9	30.9	11.5	5.9	Fsh.	3	.....	1901	Friendship, Me	Portland, Me.
161066	.....	Ga. s.	Katie L. Palmer	31	30	55.9	17.6	6.8	Fsh.	8	.....	1895	East Boothbay, Me	Do.
161028	.....	Ga. s.	Katie M. Hardy	7	7	35.7	10.9	4.7	Msc.	1	.....	1892	Deer Isle, Me	Mt. Desert Ferry, Me.
201438	.....	Ga. s.	Katirzel	7	7	37.3	13.2	3.2	Pas.	1	.....	1905	Patchogue, N. Y	New York, N. Y.
161011	.....	St. y.	Katrina	20	10	73.0	9.0	4.0	Yct.	5	.....	1890	Bristol, R. I	Do.
205387	.....	Ga. s.	Katrina	8	6	33.3	7.6	6.1	Pas.	1	10	1903	Edenton, N. C	Elizabeth City, N. C.
211417	.....	St. y.	Katrina	31	18	59.3	11.7	6.5	Yct.	2	150	1913	Boston, Mass	New York, N. Y.
203202	K.V.M.B.	Ga. y.	Katrina II	24	16	55.5	11.2	5.0	Yct.	3	.....	1906	Bayonne, N. J	Do.
14405	.....	St. s.	[6] Katy	93	42	76.0	18.4	8.5	Tow.	7	.....	1868	San Francisco, Cal	Seattle, Wash.
202090	.....	*Ga. p.	Katy	11	11	30.0	8.0	7.0	Pas.	4	.....	1904	Cloverport, Ky	Louisville, Ky.
161171	.....	Ga. s.	Katy Did	14	11	51.0	14.5	3.8	Fsh.	4	.....	1901	Bridgeport, Conn	New York, N. Y.
202272	.....	*Ga. p.	Katydid	11	8	67.2	12.5	1.5	Pas.	1	.....	1905	Hockingport, Ohio	Wheeling, W. Va.
208189	.....	Ga. s.	Katy Did	10	8	40.0	9.0	4.0	Pas.	1	30	1908	Alton, Ill	Houston, Tex.
209934	.....	Ga. s.	Katy M	7	6	31.5	11.8	4.3	Pas.	1	25	1912	Brooklyn, N. Y	Philadelphia, Pa.
161054	.....	Ga. s.	Katy Thomas	9	6	38.1	12.0	3.6	Pas.	1	.....	1894	Waldron, Wash	Pt. Townsend, Wash.
126443	K.Q.B.L.	St. s.	[7] Kaual	366	265	164.0	32.0	10.5	Frt.	28	250	1887	San Francisco, Cal	Honolulu, Hawaii.
204880	.....	*Ga. p.	Kaw Chief	13	13	51.8	11.5	3.0	Frt.	2	20	1908	Kansas City, Kans	Kansas City, Mo.
203092	.....	*Ga. p.	Kaw Valley	9	9	45.3	10.0	3.0	Tow.	2	.....	1896	Kansas City, Mo	Do.
161177	.....	St. s.	Kayak	115	73	91.0	23.5	10.0	Pas.	9	225	1901	Alameda, Cal	Seattle, Wash.
130127	.....	St. p.	[8] Keansburg	498	259	173.5	29.1	9.0	Pas.	7	1,000	1878	Chelsea, Mass	Perth Amboy, N. J.
161055	.....	St. s.	Kearsarge	16	8	55.0	12.0	6.0	Fsh.	4	.....	1894	Boston, Mass	Boothbay, Me.
161061	.....	St. s.	KEARSARGE	3,092	2,721	328.0	44.2	23.0	Frt.	20	1,500	1894	Chicago, Ill	Duluth, Minn.
161228	.....	Ga. s.	Kearsarge	17	13	44.6	15.1	7.2	Fsh.	2	.....	1903	Eastport, Me	Machias, Me.
136466	K.Q.B.M.	St. s.	[9] Ke Au Hou	263	192	117.5	28.5	9.0	Pas.	30	198	1894	Port Blakeley, Wash	Honolulu, Hawaii.
161222	.....	St. s.	Kecoughtan	56	20	74.0	20.6	5.3	Oys.	6	.....	1903	Pocomoke City, Md	Newport News, Va.
209058	.....	Ga. y.	Kee Lox III	35	26	64.9	14.4	8.4	Yct.	3	.....	1910	Charlotte, N. Y	Rochester, N. Y.
161207	K.R.Q.L.	Ga. y.	Keewaydin	16	14	44.2	11.0	4.2	Yct.	2	.....	1902	Glenwood, N. Y	New York, N. Y.
203394	K.V.N.Q.	St. y.	KENTON	185	106	123.4	20.0	10.7	Yct.	13	600	1906	Boston, Mass	Do.
105788	K.D.T.P.	Ga. y.	[10] Kelpie	17	16	40.5	15.4	5.1	Yct.	2	.....	1876	Brooklyn, N. Y	Do.
135018	.....	St. s.	[11] Kelpie	43	26	72.5	20.2	5.2	Pas.	4	.....	1874	Salisbury, Mass	Fall River, Mass.

[1] Formerly sip. y. Alborak.
[2] Formerly ga. y. Nameless.
[3] Formerly sch. y. Leatha.
[4] Formerly st. s. Ivanhoe.
[5] Formerly st. p. Santee.
[6] Formerly U. S. S. Katy.
[7] Formerly st. s. {*a* Cosmopolis. *b* Hawaiian Kaual.
[8] Formerly st. p. Nantasket.
[9] Formerly {*a* schooner Eyas. *b* Hawaiian st. s. Ke Au Hou.
[10] Formerly sip. y. America.
[11] Formerly st. s. Everett.
† Composite.

MERCHANT STEAM VESSELS OF THE UNITED STATES—Continued.

Official No.	Signal letters.	Rig.	Name of vessel.	Gross tonnage.	Net tonnage.	Length.	Breadth.	Depth.	Service.	Crew.	Indicated horsepower.	When built.	Where built.	Home port (where permanent document issues).
						Feet.	*Feet.*	*Feet.*						
207423	L. B. M. J.	Ga. y.	Kelpie II	26	24	55.4	13.4	5.6	Yct.	1	25	1910	Nyack, N. Y.	New York, N. Y.
204388	K.W.G.L.	Ga. y.	Kemah	58	50	72.0	20.0	6.0	Yct.	4	28	1907	West Haven, Conn	Key West, Fla.
80446		St. s.	[1] Kemp	49	24	68.5	17.0	7.0	Tow.	6		1873	New Baltimore, N. Y.	Portland, Me.
202364		St. s.	[2] Kenmore	118	80	101.5	20.8	9.4	Tow.	8	350	1905	Baltimore, Md	Philadelphia, Pa.
208458		Ga. s.	Kenmore	54	37	74.8	16.5	8.2	Fsh.	2	100	1911	Seattle, Wash	Pt. Townsend, Wash.
161178	K.Q.T.W.	St. s.	KENNEBEC	2,183	1,913	243.5	43.2	24.0	Frt.	21	900	1901	Port Huron, Mich	Belfast, Me.
161182		*St. p.	Kennedy	140	140	121.5	24.4	3.9	Frt.	16	375	1901	Lyons, Iowa	Jacksonville, Fla.
205863		Ga. s.	Kenner	14	6	50.5	13.9	3.3	Frt.	5	75	1908	Slidell, La	New Orleans, La.
207255		Ga. s.	Kennesaw	38	21	53.0	15.3	3.9	Pas.	3	28	1910	Marco, Fla	Key West, Fla.
203082		Ga. y.	Kennesaw II	62	59	62.6	17.0	4.2	Yct.	4		1906	New York, N. Y.	Philadelphia, Pa.
204751		Ga. s.	Kenneth D	9	6	34.0	12.5	4.8	Fsh.	1		1906	Cutler, Me	Machias, Me.
211348		St. s.	Kenneth L. McNeal	331	194	146.7	24.0	11.4	Fsh.	35	700	1913	Solomons, Md	Baltimore, Md.
205157		Ga. s.	Kennewick	42	28	77.0	13.4	4.9	Pas.	2	50	1908	Port Blakeley, Wash	Pt. Townsend, Wash.
161193		*St. p.	Kenols	43	43	90.0	20.0	3.0	Tow.	11	60	1901	Metropolis, Ill	Evansville, Ind.
210162		St. s.	KENOSHA	72	38	68.7	17.0	11.0	Tow.	4	300	1912	Cleveland, Ohio	Cleveland, Ohio.
200203		St. s.	KENSINGTON	3,762	3,130	370.8	50.2	24.2	Frt.	24	1,000	1903	Toledo, Ohio	Buffalo, N. Y.
208320		St. s.	Kensington	78	53	73.6	19.9	8.3	Frt.	6	150	1911	West New Brighton, N.Y.	Philadelphia, Pa.
202253		Ga. s.	Kent	29	20	64.3	18.0	4.3	Frt.	3		1905	Chestertown, Md	Baltimore, Md.
95565		Ga. s.	[3] Kentonia	11	7	37.2	13.4	4.1	Pas.	1		1879	Rye, N. Y	New York, N. Y.
207489	L. B. M. V.	St. s.	KENTUCKIAN	6,606	4,016	414.5	53.7	28.1	Pas.	43	2,000	1910	Sparrow Point, Md	Do.
100036		St. s.	[4] *Kentucky*	86	43	77.1	19.4	13.0	Tow.	5		1881	Chicago, Ill	Buffalo, N. Y.
201447		Ga. s.	Kentucky	11	6	34.2	12.0	6.0	Msc.	1		1901	Bristol, Me	Mt. Desert Ferry, Me.
201444		*St. p.	Kentucky	191	191	176.0	33.0	5.0	Pas.	5	50	1904	Jeffersonville, Ind	Paducah, Ky.
201431		*Ga. p.	Kentucky	26	26	74.0	17.0	2.5	Pas.	2	20	1907	Golconda, Ill	Do.
204789		*St. p.	Kentucky	378	378	185.0	33.0	5.0	Pas.	20	155	1907	Madison, Ind	Cincinnati, Ohio.
205793		*Ga. p.	Kentucky	14	14	52.0	12.0	3.0	Frt.	2	20	1908	Shawneetown, Ill	Evansville, Ind.
206812		*Ga. p.	Kentucky	10	10	57.0	11.0	2.1	Tow.	2	32	1909	Rumsey, Ky	Nashville, Tenn.
201670		*St. p.	Keokuk	111	111	138.0	30.0	4.0	Pas.	8	300	1907	Wabasha, Minn	Rock Island, Ill.
116162		St. s.	[5] Keros	21	9	45.0	14.3	4.7	Tow.	4		1887	East Portland, Oreg	Pt. Townsend, Wash.
161119	K.N.W.B.	St. s.	KERSHAW ⊙	2,599	1,767	274.0	42.0	16.2	Pas.	40	3,100	1899	Wilmington, Del	Baltimore, Md.
208796		Ga. s.	Keshena	9	9	32.6	8.2	3.2	Fsh.	2	6	1908	Green Bay, Wis	Milwaukee, Wis.
161027		St. y.	Kestrel	21	14	59.0	12.3	5.2	Yct.	2		1892	Charlestown, Mass	Plattsburg, N. Y.
204128		Ga. y.	[6] Kestrel	68	57	84.4	15.0	7.6	Yct.	4		1907	Port Jefferson, N. Y	Albany, N. Y.
209083	K.C.K.N.	Ga. y.	Kestrel II	99	88	107.0	18.3	8.5	Yct.	5	75	1912	Greenport, N. Y	New York, N. Y.
204412		Ga. s.	Ketchikan	14	9	47.5	12.4	4.0	Pas.	2		1906	Ballard, Wash	Pt. Townsend, Wash.
211166		Ga. s.	Ketchum	7	5	25.2	8.7	3.6	Fsh.	1	8	1913	Seattle, Wash	Ketchikan, Alaska.
209090		Ga. s.	Keturah	9	8	29.6	11.4	3.9	Pas.	1	4	1904	Boston, Mass	Boston, Mass.
161165		St. s.	Kewaunee	133	67	95.0	24.0	8.4	Pas.	4	90	1900	Kewaunee, Wis	Port Huron, Mich.
161169		Ga. s.	Keweenaw	13	9	45.9	12.1	2.4	Frt.	1		1900	Titusville, Fla	St. Augustine, Fla.
161128		Ga. s.	Key	11	7	41.8	12.2	3.0	Fsh.	3		1899	Charlotte Harbor, Fla	Key West, Fla.
14471		Ga. s.	Keyport	6	6	34.2	12.5	2.6	Frt.	2		1888	Norfolk County, Va	Norfolk, Va.
90288	J.K.N.G.	St. p.	[7] Keyport	515	363	171.2	28.0	9.4	Pas.	15	724	1871	Brooklyn, N. Y	Perth Amboy, N. J.
205898		St. s.	KEYPORT	465	310	99.8	30.1	12.3	Frt.	4	250	1908	Wilmington, Del	New York, N. Y.
211369		Ga. s.	Keyser	7	7	39.0	7.0	3.0	Pas.	1	20	1913	Ponca Landing, Nebr	Sioux City, Iowa.
161014		St. s.	KEYSTONE	94	54	87.5	19.0	11.0	Tow.	8		1891	Buffalo, N. Y	Chicago, Ill.
161016		St. s.	Keystone	21	14	55.6	11.3	5.6	Pas.	7		1891	St. Leonards Creek, Md	Baltimore, Md.
161046		St. s.	Keystone	21	13	53.3	11.7	5.0	Pas.	5		1893	Nyack, N. Y	Jacksonville, Fla.
161214		St. s.	Keystone	18	13	56.5	14.0	5.2	Fsh.	9	40	1902	Erie, Pa	Erie, Pa.
201391		Ga. s.	Keystone	22	18	47.0	15.4	6.3	Fsh.	2		1904	Cutler, Me	Lubec, Me.
208580		*Ga. p.	Keystone	14	9	65.0	16.2	1.5	Pas.	2	65	1911	Seattle, Wash	Pt. Townsend, Wash.
14493		*St. p.	Keystone State	599	599	225.0	37.0	6.0	Pas.	60		1890	Harmar, Ohio	St. Louis, Mo.
206754		Ga. s.	Key West	8	7	30.0	9.4	3.5	Fsh.	2	8	1907	Green Bay, Wis	Milwaukee, Wis.
14478		St. s.	Kickemuit	59	29	52.5	17.4	4.7	Oys.	5		1888	Noank, Conn	Providence, R. I.
208758		Ga. s.	Kickemuit	10	8	28.0	11.6	3.6	Oys.	3	16	1880	Kickemuit, R. I	Bristol, R. I.
161162		Ga. s.	Kid	14	12	41.0	14.0	4.1	Pas.	1		1900	San Francisco, Cal	San Francisco, Cal.
161163		Ga. s.	Kid	7	5	52.0	10.0	3.5	Pas.	1		1900	Racine, Wis	Chicago, Ill.
203753		*Ga. p.	Kid	14	14	75.4	15.4	2.0	Tow.	2		1906	Marietta, Ohio	Wheeling, W. Va.
209401	L.C.G.D.	St. s.	KILAUEA	1,338	806	240.6	36.1	17.0	Frt.	45	2,600	1911	San Francisco, Cal	Honolulu, Hawaii.
209521		Ga. y.	Killarney	32	30	54.0	13.0	5.2	Yct.	2	40	1910	West Bay City, Mich	Milwaukee, Wis.
211235		Ga. s.	Killarney	13	8	32.6	11.5	4.9	Fsh.	1	16	1913	Olympia, Wash	Tacoma, Wash.
200393		St. s.	Kimball	23	16	57.0	14.1	5.5	Pas.	9		1903	Scranton, Miss	Mobile, Ala.
205154		Ga. s.	Kimiwa	7	6	43.0	14.0	2.6	Frt.	2	9	1908	Oriole, Md	Crisfield, Md.
161157	K.Q.B.P.	St. s.	[8] *Kinau*	975	773	195.0	33.0	16.0	Pas.	64	650	1883	Philadelphia, Pa	Honolulu, Hawaii.
207062		*St. p.	King	11	11	53.5	13.5	3.0	Tow.	5		1909	West Point, Ark	Memphis, Tenn.
208562		Ga. s.	King Bird	22	15	54.0	13.6	4.9	Fsh.	4	15	1911	Port Blakeley, Wash	Unalaska, Alaska.
161039		St. s.	King Philip	279	197	138.3	23.3	8.0	Pas.	10	600	1893	Bath, Me	Boston, Mass.
14259		St. s.	Kingfisher	103	70	98.3	15.9	9.6	Fsh.	26		1872	Bristol, R. I	Tappahannock, Va.
14350		Ga. s.	Kingfisher	10	10	35.4	12.0	5.4	Frt.	1		1877	Bristol, Me	Rockland, Me.
161141		St. s.	Kingfisher	11	7	45.0	13.0	4.5	Tow.	3		1900	San Francisco, Cal	Pt. Townsend, Wash.
161191		Ga. s.	Kingfisher	15	11	43.0	15.8	3.8	Pas.	1		1901	Palatka, Fla	Jacksonville, Fla.
161217	K.R.W.C.	St. s.	KINGFISHER ⊙	263	141	130.0	24.0	14.5	Tow.	14	630	1902	San Francisco, Cal	Portland, Me.
205262		Ga. s.	[9] King Fisher	55	49	77.5	18.4	5.4	Oys.	5		1903	Darien, Conn	Patchogue, N. Y.
205499		Ga. s.	Kingfisher	49	15	74.5	17.4	7.2	Fsh.	3	150	1908	Quincy, Mass	Machias, Me.
206166		Ga. s.	Kingfisher	40	27	53.7	15.1	7.5	Fsh.	2	75	1909	Seattle, Wash	Pt. Townsend, Wash.

[1] Formerly st. s. Wm. Kemp.
[2] Formerly st. s. Active.
[3] Formerly sch. Harriet.
[4] Formerly st. s. Alpha.
[5] Formerly st. s. San Juan.
[6] Formerly ga. y. Elara.
[7] Formerly st. p. Marthas Vineyard.
[8] Formerly Hawaiian st. s. Kinau.
[9] Formerly ga. y. Mañana.

MERCHANT STEAM VESSELS OF THE UNITED STATES—Continued.

Official No.	Signal letters.	Rig.	Name of vessel.	Gross tonnage.	Net tonnage.	Length.	Breadth.	Depth.	Service.	Crew.	Indicated horsepower.	When built.	Where built.	Home port (where permanent document issues).
						Feet.	*Feet.*	*Feet.*						
208797	.....	Ga. s.	Kingfisher	13	12	36.2	10.3	3.8	Fsh.	3	16	1909	West De Pere, Wis	Milwaukee, Wis.
209547	.....	Ga. s.	Kingfisher	10	7	32.8	11.2	4.8	Fsh.	2	10	1912	Seattle, Wash	Seattle, Wash.
210904	.....	Ga. s.	Kingfisher	22	14	40.2	12.8	5.6	Fsh.	5	27	1913	.....do	Do.
161175	.....	St. s.	Kinghurst	18	12	50.4	13.0	5.2	Tow.	4	.....	1901	.....do	Nome, Alaska.
14420	K. B. Q. V.	St. p.	*Kingston*	1,064	813	193.5	36.0	13.3	Fer.	7	800	1883	Newburgh, N. Y	New York, N. Y.
161198	.....	St. s.	Kingston	78	53	74.7	22.8	7.2	Fsh.	5	.....	1902	Kennebunk Port, Me	Providence, R. I.
161219	.....	Ga. s.	Kingston	17	11	45.8	10.6	4.4	Tow.	2	.....	1902	Seattle, Wash	Tacoma, Wash.
201130	.....	Ga. y.	Kipling	16	10	58.5	8.6	4.9	Yct.	1	.....	1904	.....do	Pt. Townsend, Wash.
161080	.....	St. s.	Kirk S. Blanchard	112	67	90.2	17.8	8.5	Cnl.	5	125	1887	Rochester, N. Y	New York, N. Y.
205563	.....	*Ga. p.	Kiskiminitas	13	12	40.7	8.3	3.1	Pas.	1	16	1908	Grafton, Ill	St. Louis, Mo.
161018	.....	Ga. s.	Kismet	14	11	47.0	13.0	4.7	Pas.	1	.....	1891	Northport, N. Y	New York, N. Y.
161125	K. R. T. D.	St. y.	KISMET ⊙	146	71	117.0	18.5	11.0	Yct.	12	700	1899	Wilmington, Del	Do.
14386	.....	*St. p.	Kit Carson	96	96	138.0	28.0	2.5	Tow.	10	.....	1880	South Stillwater, Minn	Memphis, Tenn.
202741	.....	Ga. s.	Kite	12	10	41.1	11.8	5.1	Frt.	2	.....	1906	Mount Pleasant, S. C	Beaufort, S. C.
203160	.....	St. s.	Kitsap	195	123	127.5	22.0	7.5	Pas.	11	750	1906	Portland, Oreg	Pt. Townsend, Wash.
161161	.....	St. p.	Kittery	139	87	83.6	39.6	9.1	Fer.	5	230	1900	Kennebunk Port, Me	Portsmouth, N. H.
161079	.....	Ga. s.	Kittle	6	6	29.0	10.9	3.2	Msc.	2	.....	1895	Jamesport, N. Y	Greenport, N. Y.
161209	.....	St. s.	Kittle D	20	14	53.9	12.4	4.4	Fsh.	5	.....	1902	Buffalo, N. Y	Buffalo, N. Y.
161001	.....	St. s.	Kittle Downs	34	16	63.2	16.4	6.1	Tow.	4	150	1890	Ashtabula, Ohio	Cleveland, Ohio.
107256	.....	Ga. s.	[1] Kittlewake	23	15	44.2	17.3	4.4	Fsh.	2	.....	1896	Eagle Harbor, Wash	Seattle, Wash.
210258	.....	Ga. y.	†Kitty Hawk III	10	7	44.4	7.9	3.4	Yct.	1	60	1910	Detroit, Mich	Detroit, Mich.
25516	.....	St. p.	[2] Kitty Knight	236	196	136.0	22.0	6.0	Pas.	20	312	1860	Greenpoint, N. Y	Baltimore, Md.
202343	.....	Ga. s.	Kitty Woodall	103	73	99.6	23.0	6.6	Frt.	5	85	1905	Cambridge, Md	Do.
200457	.....	Ga. s.	Kiwi	14	13	42.6	16.1	3.6	Pas.	1	.....	1903	Daytona, Fla	St. Augustine, Fla.
206801	L. B. G. P.	St. s.	Klamath ⊙	1,083	662	207.5	41.6	15.4	Pas.	30	.....	1909	Fairhaven, Cal	San Francisco, Cal.
200152	.....	Ga. s.	Klatawa	12	8	38.7	10.5	4.6	Pas.	1	.....	1903	Port Blakeley, Wash	Pt. Townsend, Wash.
206684	.....	Ga. s.	Klatawa	16	11	47.2	11.2	4.0	Tow.	0	75	1907	Oakland, Cal	San Francisco, Cal.
210245	.....	Ga. s.	Klatawa	23	15	50.2	15.8	4.8	Frt.	1	20	1912	Shaw Island, Wash	Pt. Townsend, Wash.
14454	.....	St. s.	Klawack	21	10	52.5	12.9	6.5	Fsh.	3	.....	1887	San Francisco, Cal	Wrangell, Alaska.
208143	.....	Ga. s.	Klick	9	6	38.3	10.2	2.9	Frt.	1	20	1910	Astoria, Oreg	Portland Oreg.
207762	.....	Ga. s.	Klickitat	11	7	40.0	11.6	4.3	Tow.	1	75	1910	Port Blakeley, Wash	Pt. Townsend, Wash.
205787	.....	St. s.	Klihyam	125	55	89.6	22.0	9.6	Tow.	4	300	1908	Bandon, Oreg	Coos Bay, Oreg.
161097	.....	Ga. s.	Klondike	13	6	37.0	14.7	5.6	Fsh.	5	.....	1897	Gloucester, Mass	Gloucester, Mass.
161100	.....	St. s.	Klondike	40	27	59.5	16.4	7.2	Tow.	5	.....	1896	Tuckerton, Pa	Key West, Fla.
161115	.....	St. s.	Klondike	10	7	34.7	10.6	4.5	Tow.	0	.....	1898	Ballard, Wash	Great Falls, Mont.
161673	.....	*St. p.	[3] Klondike	73	73	110.5	20.8	4.0	Pas.	10	.....	1891	Marietta, Ohio	Wheeling, W. Va.
161112	.....	St. s.	Klondyke	15	6	43.0	11.0	3.3	Tow.	5	.....	1898	Pensacola, Fla	Pensacola, Fla.
161114	.....	*St. p.	Klondyke	406	242	120.8	27.5	5.8	Pas.	12	191	1898	Dutch Harbor, Alaska	St. Michael, Alaska.
209475	.....	Ga. s.	Klootchman	13	9	35.3	12.2	4.3	Pas.	1	8	1911	Burton, Wash	Tacoma, Wash.
93236	K. R. M. B.	St. y.	[4] KLOTAWAH	88	59	96.7	16.6	7.7	Yct.	7	.....	1902	New York, N. Y	Washington, D. C.
14292	.....	St. s.	Knickerbocker	123	61	103.2	23.9	9.4	Tow.	7	500	1873	Philadelphia, Pa	Albany, N. Y.
203772	K. V. S. M.	St. s.	Knickerbocker	310	192	130.0	32.9	10.0	Frt.	11	.....	1907	Noank, Conn	New York, N. Y.
210919	.....	Ga. s.	Knickerbocker	159	101	112.5	25.2	12.2	Fsh.	10	200	1913	Essex, Mass	Portland, Me.
14495	.....	St. s.	Knight Templar	38	19	62.1	16.7	7.4	Tow.	4	.....	1890	Milwaukee, Wis	Milwaukee, Wis.
211404	.....	*Ga. p.	Knee Deep	8	6	35.0	7.1	2.2	Frt.	1	14	1913	Daytona, Fla	Jacksonville, Fla.
201387	.....	St. s.	Knute Nelson	40	27	72.0	14.3	5.6	Pas.	7	.....	1904	Warroad, Minn	St. Paul, Minn.
208432	.....	Ga. s.	Kobuk	15	10	45.0	12.2	4.5	Frt.	3	30	1911	Seattle, Wash	Nome, Alaska.
209709	L. C. H. T.	St. s.	KODIAK	146	99	100.0	19.2	12.4	Whl.	9	375	1912	.....do	St. Paul, Minn.
209228	.....	St. s.	Koggiung	16	6	46.0	11.0	4.4	Fsh.	3	50	1901	Alameda, Cal	Unalaska, Alaska.
14470	.....	St. s.	Komuk	49	27	72.0	17.5	6.7	Tow.	6	.....	1888	Newburgh, N. Y	Jacksonville, Fla.
206467	.....	Ga. y.	Kona	43	29	60.0	17.4	6.8	Yct.	4	20	1909	Baltimore, Md	New York, N. Y.
115769	.....	St. s.	[5] Kongo	672	482	215.0	31.0	10.2	Frt.	12	450	1881	Bay City, Mich	Buffalo, N. Y.
209849	.....	Ga. s.	Kong Sverre	23	15	42.2	13.5	5.8	Fsh.	5	32	1912	Seattle, Wash	Pt. Townsend, Wash.
161168	.....	Ga. s.	Konomoo	10	10	42.5	10.2	4.4	Wat.	0	.....	1900	New London, Conn	Boston, Mass.
203232	.....	Ga. s.	Koochiching	22	15	58.0	11.6	3.8	Pas.	3	48	1909	Koochiching, Minn	St. Paul, Minn.
204104	.....	Ga. s.	Koos	10	7	39.2	8.8	3.6	Pas.	1	.....	1907	Marshfield, Oreg	Coos Bay, Oreg.
161196	K. R. N. C.	St. s.	KOREA ⊙	11,276	5,651	551.7	63.2	21.8	Pas.	282	18,000	1902	Newport News, Va	New York, N. Y.
161230	K. S. M. V.	Ga. y.	Kosagaas	17	16	47.0	12.0	4.8	Yct.	2	.....	1903	Mariner Harbor, N. Y	Do.
206421	.....	Ga. y.	Kosagaas III	45	37	70.0	15.0	9.6	Yct.	3	75	1909	Stamford, Conn	Do.
161106	.....	*St. p.	Kotzebue	39	28	47.0	15.5	3.5	Frt.	4	.....	1898	Sausalito, Cal	Nome, Alaska.
161204	.....	*Ga. p.	Koyokuk	14	9	54.6	17.7	1.9	Tow.	2	.....	1902	Seattle, Wash	Seattle, Wash.
161202	.....	*St. p.	Koyukuk	286	199	120.5	24.5	4.3	Pas.	20	100	1902	Portland, Oreg	St. Michael, Alaska.
161208	K. R. S. C.	St. s.	KROONLAND ⊙	12,760	7,927	560.0	60.2	21.2	Pas.	257	9,200	1902	Philadelphia, Pa	New York, N. Y.
209646	.....	Ga. s.	Kuiu Queen	43	29	62.0	16.5	6.8	Ten.	3	75	1912	Astoria, Oreg	Seattle, Wash.
207780	L. B. P. T.	St. s.	KULSHAN	926	573	160.3	32.0	20.7	Pas.	24	1,250	1910	Seattle, Wash	Pt. Townsend, Wash.
210033	.....	Ga. s.	Kumback	37	25	50.3	15.0	6.7	Pas.	1	30	1912	Burton, Wash	Tacoma, Wash.
210940	.....	Ga. s.	Kumtux	37	25	56.5	15.0	8.7	Tow.	3	110	1913	Winslow, Wash	Seattle, Wash.
161000	.....	St. s.	Kunkle Brothers	55	27	69.4	19.2	7.1	Tow.	5	.....	1890	Ashtabula, Ohio	Cleveland, Ohio.
161130	.....	*St. p.	Kuttawa	14	12	58.0	10.0	2.5	Tow.	4	.....	1899	Harris Landing, Ky	Nashville, Tenn.
161140	K. P. S. M.	St. s.	KVICHAK ⊙	1,063	610	200.2	35.5	16.0	Pas.	23	1,000	1900	Portland, Oreg	San Francisco, Cal.
204234	K. W. F. J.	Ga. y.	Kwasind	33	28	57.5	12.5	5.2	Yct.	2	50	1900	Philadelphia, Pa	S. W. Harbor, Me.
208130	.....	Ga. s.	Kwasind	10	9	35.1	11.2	4.6	Fsh.	1	24	1910	Wickford, R. I	Newport, R. I.
206811	.....	Ga. s.	Kyova	10	7	42.6	7.4	3.5	Pas.	2	22	1908	St. Louis, Mo	St. Louis, Mo.

[1] Formerly ga. s. Alva.
[2] Formerly st. p. Van Corlear the Trumpeter.
[3] Formerly *st. p. Vesper.
[4] Formerly st. y. Margaret.
[5] Formerly st. s. {a Saginaw Valley. b Meriden.

† Exempt.

MERCHANT STEAM VESSELS OF THE UNITED STATES—Continued.

Official No.	Signal letters.	Rig.	Name of vessel.	Gross tonnage.	Net tonnage.	Length.	Breadth.	Depth.	Service.	Crew.	Indicated horsepower.	When built.	Where built.	Home port (where permanent document issues).
			L.			*Feet.*	*Feet.*	*Feet.*						
40618	.....	St. s.	L. Birckhead	32	16	61.6	16.2	7.6	Tow.	7	.....	1883	Toledo, Ohio	Milwaukee, Wis.
40963	.....	St. s.	L. Boyer	197	134	87.0	25.0	7.9	Frt.	7	350	1888	Brooklyn, N. Y.	Newark, N. J.
207132	.....	*Ga. p.	L. C.	13	9	42.8	11.8	3.2	Pas.	1	25	1910	Beardstown, Ill.	Memphis, Tenn.
141582	.....	*St. p.	L. McNeill	145	71	93.3	22.2	5.7	Pas.	14	75	1899	Jacksonville, Fla.	Jacksonville, Fla.
200158	.....	St. s	L. Roscoe	117	75	85.5	22.0	9.0	Frt.	5	.....	1903	Hoquiam, Wash.	Yaquina, Oreg.
201931	.....	St. s.	L. A. B.	14	10	40.0	12.1	4.7	Pas.	1	.....	1905	Perth Amboy, N. J.	New York, N. Y.
141773	.....	Ga. s.	L. A. Jeffrey	30	26	59.0	19.0	5.3	Frt.	2	.....	1902	Bayshore, N. Y.	Hyannis, Mass.
140563	.....	St. s.	L. A. Schultz	31	15	58.3	15.5	7.0	Fsh.	5	.....	1882	Milwaukee, Wis.	Milwaukee, Wis.
203321	K.V.N.G.	St s.	L. B. Shaw	330	205	162.0	23.2	10.5	Frt.	8	250	1906	Wilmington, Del.	Greenport, N. Y.
205129	.....	St. s.	L. C. SABIN	98	34	74.0	20.0	11.6	Tow.	13	800	1908	Chicago, Ill.	Duluth, Minn.
141793	.....	St. s.	L. C. SMITH	4,702	3,418	414.0	50.0	29.0	Pas.	23	1,600	1902	West Bay City, Mich.	Oswego, N. Y.
141421	.....	St. s.	L. C. WALDO	4,466	3,519	451.5	48.0	28.0	Frt.	20	1,500	1896	.....do.....	Detroit, Mich.
141715	.....	*Ga. p.	L. D. Poor	9	9	43.0	11.2	3.2	Msc.	1	.....	1901	Aberdeen, Ohio	Vicksburg, Miss.
141349	.....	*St. p.	L. E. PATTON	94	92	126.0	24.5	4.5	Tow.	8	.....	1894	Dubuque, Iowa	New Orleans, La.
141771	.....	Ga. s.	L. F. Terry	14	13	41.5	15.5	3.7	Fsh.	5	.....	1902	Patchogue, N. Y.	Greenport, N. Y.
209608	.....	*St. p.	L. G. Neal	43	43	80.1	22.1	3.3	Tow.	5	.....	1912	Des Arc, Ark.	Memphis, Tenn.
141860	.....	St. s.	L. G. Powell	143	121	105.0	27.5	6.0	Drg.	6	100	1903	Marine City, Mich.	Toledo, Ohio.
141237	.....	Ga. s.	L. H. Bozeman	13	7	54.4	11.0	3.3	Oys.	1	.....	1892	Oriole, Md.	Newport News Va.
140541	.....	St. s.	L. H. Cutler	42	30	84.0	19.2	3.9	Frt.	5	.....	1882	Swift Creek, N. C.	Newbern, N. C.
202604	.....	St. e.	L. H. MARRERO	163	163	118.0	53.0	7.5	Fer.	9	260	1905	Jeffersonville, Ind.	New Orleans, La.
141230	.....	Ga. s.	L. H. Wilson	10	7	52.0	13.7	3.5	Frt.	2	.....	1892	Oriole, Md.	Annapolis, Md.
140635	.....	Ga. s.	L. J. Callanan	7	7	31.7	13.4	3.2	Pas.	1	.....	1883	Patchogue, N. Y.	Perth Amboy, N. J.
200538	.....	Ga. s.	L. J. Chester	25	20	49.7	17.7	4.4	Fsh.	2	.....	1903	Shipyard, Ga.	Charleston, S. C.
116266	.....	St. s.	[1] L. L. Barth	683	491	185.0	35.0	13.8	Frt.	14	355	1889	West Bay City, Mich.	Chicago, Ill.
141109	K.H.W.V.	Ga. y.	L. N. Dantzler	139	90	104.0	24.5	6.8	Yct.	5	75	1890	Scranton, Miss.	New Orleans, La.
141026	.....	St. s.	L. P. Hill	22	11	58.8	14.8	5.6	Fsh.	5	.....	1889	Fishcreek, Wis.	Milwaukee, Wis.
141326	.....	St. s.	L. P. SMITH	73	36	67.0	18.2	9.1	Tow.	5	.....	1894	Cleveland, Ohio.	Duluth, Minn.
206141	.....	Ga. s.	L. R. Bransford	24	14	51.7	15.4	5.5	Fsh.	2	.....	1909	Quincy Point, Mass.	Patchogue, N. Y.
141413	.....	Ga. s.	[2] L. R. Hand	9	9	41.1	15.0	4.0	Frt.	1	.....	1896	Patchogue, N. Y.	Perth Amboy, N. J.
211032	.....	*Ga. p.	L. R. K.	28	28	64.0	20.8	2.8	Pas.	2	30	1913	Chamberlain, S. Dak.	Sioux City, Iowa.
141774	.....	Ga. s.	L. R. Hand	14	12	48.6	16.0	4.0	Fsh	4	.....	1901	Bridgeport, Conn.	Greenport, N. Y.
141584	.....	St. p.	L. S. THORNE	1,217	1,217	304.0	57.0	7.3	Fer.	20	980	1898	Dubuque, Iowa	New York, N. Y.
203252	.....	St. s.	L. T. Brogan	55	30	66.5	18.4	10.0	Tow.	3	100	1906	Cleveland, Ohio.	Milwaukee, Wis.
141472	.....	St. s.	L. T. Haas	89	60	67.8	15.8	4.7	Pas.	2	.....	1897	Seattle, Wash.	Pt. Townsend, Wash.
15976	.....	Ga. s.	L. V. Ostrom	31	29	55.0	18.0	4.6	Fsh.	3	.....	1873	Patchogue, N. Y.	Greenport, N. Y.
210720	L. C. Q. J.	St. s.	L. V. STODDARD	2,306	1,616	246.7	43.8	25.3	Frt.	24	1,250	1912	Toledo, Ohio	New York, N. Y.
140787	.....	Ga. s.	L. W. Gunby	10	5	50.0	12.1	3.4	Msc.	3	.....	1885	Somerset County, Md.	Annapolis, Md.
141402	.....	St. s.	L. W. Knapp	17	11	57.4	13.0	4.7	Fsh.	4	.....	1895	Richmond, Ohio.	Dunkirk, N. Y.
140960	.....	Ga. s.	L. W. Machen	10	5	43.5	13.2	3.4	Oys.	2	.....	1883	Mathews County, Va.	Newport News, Va.
141847	K.S.H.J.	St. s.	L. Y. Schermerhorn	174	118	98.3	22.7	11.4	Tow.	9	550	1903	Camden, N. J.	Philadelphia, Pa.
116606	.....	St. s.	[1] L. Edward Hines	982	790	203.0	37.3	14.1	Frt.	15	505	1893	Marine City, Mich.	Chicago, Ill.
203788	.....	St. s.	L. & B.	31	14	54.2	15.0	5.4	Tow.	4	.....	1906	Charleston, S. C.	Charleston, S. C.
141701	.....	St. s.	L. and L.	21	10	46.4	15.5	5.1	Frt.	4	.....	1901	.....do.....	Do.
76809	K.N.V.T.	St. y.	[3] LA BELLE	140	70	116.0	18.7	11.2	Yct.	9	450	1889	East Boston, Mass.	Cleveland, Ohio.
206189	.....	St. s.	LA BELLE	6,407	4,876	504.0	54.0	30.0	Frt.	25	1,760	1909	Lorain, Ohio	Do.
208565	L.B.V.K.	Ga. y.	LA BELLE	165	112	129.0	19.1	9.7	Yct.	14	600	1911	Camden, N. J.	Do.
204011	.....	Ga. s.	La Blanca	11	8	39.5	12.3	4.0	Pas.	1	.....	1907	Winslow, Wash.	Seattle, Wash.
203420	.....	Ga. s.	La Bondozia	10	6	35.5	10.9	3.5	Fsh.	0	.....	1906	Ballard, Wash.	Pt. Townsend, Wash.
209642	.....	*Ga. p.	La Center	67	64	65.0	16.8	3.1	Frt.	1	50	1912	La Center, Wash.	Portland, Oreg.
140594	.....	Ga. s.	La Corse	7	5	31.0	11.8	3.2	Msc.	1	.....	1882	Lake Charles, La.	Brashear, La.
110823	.....	*St. p.	[4] La Crosse	98	98	125.6	22.0	3.5	Pas.	9	.....	1889	Stillwater, Minn.	La Crosse, Wis.
157363	.....	St. s.	[4] La Crosse	81	40	78.5	22.9	5.8	Tow.	1	150	1892	New Orleans, La.	Newark, N. J.
210257	.....	Ga. s.	La Crosse	8	8	36.0	8.0	3.0	Pas.	1	24	1912	La Crosse, Wis.	La Crosse, Wis.
210776	.....	Ga. s.	La Dorner	14	9	42.4	10.2	4.4	Pas.	1	24	1909	Miami, Fla.	Key West, Fla.
203559	.....	*St. p.	La Gloria	50	25	75.5	19.6	4.2	Msc.	5	50	1906	Jacksonville, Fla.	Newark, N. J.
203191	.....	Ga. y	[5] La Mascotte IV	40	27	83.5	13.0	5.6	Yct.	4	.....	1906	New York, N. Y.	Sag Harbor, N. Y.
210703	.....	Ga. s.	La Ola	19	13	41.0	11.9	5.2	Pas.	1	30	1912	Sausalito, Cal.	San Francisco, Cal.
140923	.....	Ga. y.	La Paloma	24	16	42.0	15.8	3.8	Yct.	2	.....	1888	Wilmington, Cal.	Los Angeles, Cal.
205018	.....	Ga. s.	La Paloma	13	9	39.7	11.6	4.8	Pas.	1	40	1908	Seattle, Wash.	Seattle, Wash.
205971	.....	Ga. s.	La Paloma	40	14	68.3	17.7	7.8	Fsh.	9	75	1909	.....do.....	Do.
207717	.....	Ga. s.	La Porte	14	11	43.7	9.2	3.7	Pas.	1	24	1906	St. Joseph, Mich.	Jacksonville, Fla.
141050	.....	St. s.	LA SALLE	1,935	1,596	266.0	38.0	19.0	Frt.	19	735	1890	Cleveland, Ohio.	Duluth, Minn.
209737	.....	Ga. s.	La Sirena	18	12	41.3	12.5	5.6	Tow.	2	40	1912	Seattle, Wash.	Seattle, Wash.
205135	.....	Ga. s.	La Thea	11	8	51.8	10.5	4.3	Pas.	1	24	1908	Tacoma, Wash.	Tacoma, Wash.
204672	.....	*Ga. p.	La Tosca	7	7	51.0	13.0	8.0	Pas.	0	.....	1907	Memphis, Tenn.	Memphis, Tenn.
204157	K.W.C.S.	Ga. y.	La Vedette	16	14	44.0	10.6	5.0	Yct.	0	.....	1907	Long Island City, N. Y.	New York, N. Y.
140930	K.J.F.D.	St. s.	LACKAWANNA	2,015	1,595	260.0	39.2	21.6	Frt.	19	800	1888	Cleveland, Ohio.	Buffalo, N. Y.
141675	K.Q.J.R.	St. s.	LACKAWANNA	340	231	137.1	25.0	14.7	Tow.	15	500	1900	Camden, N. J.	New York, N. Y.
202552	.....	St. s.	[6] LACKAWANNA	857	583	177.2	39.0	15.8	Fer.	7	1,400	1905	Wilmington, Del.	Do.
202885	.....	Ga. s	Laconia	15	8	42.8	13 0	6 2	Fsh.	2	.....	1906	Bremen, Me.	Portland, Me.
130875	.....	*Ga. p.	Lad	13	13	48.0	9.6	2.1	Msc.	1	.....	1900	Maysville, Ky.	Burlington, Iowa.
140773	K.J.M.H.	St. y.	Ladoga	61	35	98.8	12.7	7.4	Yct.	5	.....	1885	Bristol, R. I.	New York, N. Y.

[1] Formerly st. s. S. S. Wilhelm.
[2] Formerly *ga. p. {a Newt Cooper. b Florluel.
[3] Formerly st. s. Santa Maria.
[4] Formerly st. y. Jathniel.
[5] Formerly *st. p. Ravenna.
[6] Formerly st. s. Daniel McEwen, jr.
[7] Formerly st. s. La Mascotte III.
[8] Formerly st. s. Woodbury.

MERCHANT STEAM VESSELS OF THE UNITED STATES—Continued.

Official No.	Signal letters.	Rig.	Name of vessel.	Gross tonnage.	Net tonnage.	Length.	Breadth.	Depth.	Service.	Crew.	Indicated horsepower.	When built.	Where built.	Home port (where permanent document issues).
						Feet.	*Feet.*	*Feet.*						
203579	.....	Ga. y.	[1] Lady Arden	49	45	75.2	14.0	6.1	Yct.	0	.....	1908	New York, N. Y.	Louisville, Ky.
206442	.....	Ga. s.	Lady Agnes	11	10	36.0	8.6	3.0	Fsh.	3	12	1904	Manitowoc, Wis.	Grand Haven, Mich.
206474	.....	Ga. s.	Lady Alyce	14	9	39.0	10.0	3.4	Frt.	1	25	1909	Poulsbo, Wash.	Pt. Townsend, Wash.
209797	L. C. J. H.	Ga. y.	Lady Betty	150	102	111.4	18.5	10.1	Yct.	10	200	1912	New York, N. Y.	Philadelphia, Pa.
204037	.....	Ga. s.	Lady Bird	12	8	33.8	12.0	2.4	Frt.	1	18	1907	Key West, Fla.	Key West, Fla.
141521	.....	St. s.	Lady Bussey	12	8	52.0	10.2	4.4	Msc.	2	.....	1897	Ramos, La.	Brashear, La.
210487	.....	Ga. s.	Lady Elliott	8	6	33.5	9.5	3.9	Pas.	1	18	1912	Peters, Ark.	Memphis, Tenn.
15869	.....	Ga. s.	Lady Emma	5	5	29.0	11.4	3.4	Oys.	1	.....	1872	Patchogue, N. Y.	Bridgeport, Conn.
207719	.....	Ga. y.	[2] Lady Evelyn	19	17	45.0	10.2	5.4	Yct.	1	30	1910	New York, N. Y.	Baltimore, Md.
201717	.....	Ga. s.	Lady Grace	9	9	40.0	6.4	3.9	Pas.	3	20	1905	Clinton, Iowa	La Crosse, Wis.
209767	.....	Ga. s.	Lady Grace	12	11	32.8	9.6	3.9	Fsh.	3	18	1905	Two Rivers, Wis.	Milwaukee, Wis.
207795	.....	Ga. s	Lady Gray II	7	6	34.4	7.4	4.1	Pas.	1	20	1910	Atlantic City, N. J.	Somers Point, N. J.
208199	.....	Ga. y.	Lady Hamilton	21	18	54.1	9.0	4.7	Yct.	1	60	1902	Detroit, Mich.	Grand Haven, Mich.
211228	.....	Ga. s.	Lady Hilda II	27	23	47.3	14.2	5.8	Pas.	2	37	1913	New York, N. Y.	New York, N. Y.
141394	.....	St. s.	Lady Jane	21	14	54.5	12.7	5.9	Tow.	3	.....	1895	Charlevoix, Mich.	New Orleans, La.
203150	K. V. L. D.	Ga. y.	[3] Lady Jane	32	25	64.4	12.0	5.7	Yct.	2	.....	1906	New York, N. Y.	New York, N. Y.
200801	.....	Ga. p.	Lady Lou	14	11	55.5	11.0	2.7	Msc.	2	18	1904	Terminal Island, Cal.	Los Angeles, Cal.
202844	.....	Ga. s.	Lady Lou	12	8	50.0	23.2	2.9	Pas.	2	20	1904	West Palm Beach, Fla.	New London, Conn.
206403	.....	Ga. s.	Lady Lou	7	5	34.0	8.0	2.6	Pas.	1	14	1909	Anacortes, Wash.	Pt. Townsend, Wash.
141755	.....	Ga. s.	Lady May	19	11	48.0	16.0	3.6	Frt.	2	.....	1901	Keller, Va.	Norfolk, Va.
206209	.....	Ga. y.	Lady May	20	14	40.0	11.0	4.2	Yct.	1	40	1909	Everett, Wash.	Pt. Townsend, Wash.
140895	.....	St. s.	Lady Wimett	141	110	95.4	17.8	8.8	Cnl.	4	120	1887	Lockport, N. Y.	New York, N. Y.
81471	.....	St. s.	[4] Lafayette	42	21	64.4	15.7	6.3	Tow.	5	.....	1894	Buffalo, N. Y.	Buffalo, N. Y.
141848	.....	Ga. s.	Lafayette	30	13	61.0	17.2	7.0	Fsh.	7	.....	1903	Gloucester, Mass.	Gloucester, Mass.
141432	.....	St. s.	LAGONDA	3,647	3,017	375.6	45.8	23.3	Frt.	19	1,250	1896	West Bay City, Mich.	Cleveland, Ohio.
205954	.....	Ga. s.	Lagoon	8	7	34.5	10.9	1.8	Pas.	0	8	1904	Titusville, Fla.	St. Augustine, Fla.
203397	.....	Ga. s.	Lagrange	9	6	47.6	11.3	4.4	Oys.	2	.....	1906	Urbanna, Va.	Tappahannock, Va.
141853	.....	*St. p.	Lagunitas	767	767	250.0	36.5	10.7	Frt.	7	400	1903	Oakland, Cal.	San Francisco, Cal.
210995	.....	Ga. s.	Lalda	52	36	60.0	16.0	7.1	Fsh.	10	75	1913	Seattle, Wash.	Seattle, Wash.
126420	.....	St. s.	[5] *Lakeland* ⊙	2,425	1,813	280.0	40.0	20.0	Pas.	30	1,200	1887	Cleveland, Ohio.	Port Huron, Mich.
202251	.....	Ga. s.	Lake Park	7	5	49.0	9.0	3.0	Tow.	0	.....	1905	Red Wing, Minn.	Pt. Townsend, Wash.
3140	.....	St. s.	[6] *Lake Port*	1,829	1,669	263.2	36.0	15.4	Frt.	20	.....	1880	Wyandotte, Mich.	Port Huron, Mich.
208184	.....	Ga. s.	Lakeview	11	6	37.0	9.2	8.9	Frt.	1	28	1910	Beaumont, Tex.	Port Arthur, Tex.
140875	.....	St. s.	Lake Worth	21	12	65.0	11.0	3.0	Pas.	4	.....	1887	Jacksonville, Fla.	Key West, Fla.
116025	.....	St. s.	[7] LAKEWOOD	1,917	1,677	267.0	38.5	15.8	Frt.	20	.....	1884	Wyandotte, Mich.	Port Huron, Mich.
141723	.....	St. s.	LAKEWOOD	1,016	501	209.0	44.0	17.3	Fer.	8	1,500	1901	Wilmington, Del.	New York, N. Y.
140941	K. F. G. S.	St. s.	Lakme	529	404	176.8	38.8	12.6	Frt.	19	366	1888	Port Madison, Wash.	San Francisco, Cal.
209383	.....	Ga. s.	Lalapaluza	10	10	27.0	7.0	6.0	Pas.	1	12	1911	Lansing, Iowa	Memphis, Tenn.
201091	.....	Ga. s.	Lalla	7	6	36.0	6.8	6.0	Pas.	1	4	1902	Whitebear Lake, Minn.	Dubuque, Iowa.
207753	.....	Ga. s.	Lallie	29	29	62.8	18.8	2.1	Msc.	1	37	1910	Swansboro, N. C.	Beaufort, N. C.
141078	.....	St. s.	[8] Lamberts Point	10	6	44.0	9.8	3.0	Tow.	2	.....	1867	Philadelphia, Pa.	Elizabeth City, N. C.
206733	.....	Ga. s.	Lamoine	6	6	30.0	8.0	2.6	Pas.	1	10	1909	Dallas City, Ill.	Burlington, Iowa.
207008	.....	Ga. s.	Lamont R	9	5	32.0	11.4	6.4	Fsh.	2	7	1909	Friendship, Me.	Vinalhaven, Me.
140640	K. B. N. T.	St. s.	*Lampasas* ⊙	2,942	2,236	329.0	45.5	21.5	Pas.	19	1,800	1883	Chester, Pa.	New York, N. Y.
211127	.....	Ga. s.	LAMY	12	10	41.3	9.0	3.8	Frt.	1	24	1910	Buffalo, N. Y.	Buffalo, N. Y.
208409	.....	Ga. s.	Lanai	19	10	40.0	12.0	5.0	Frt.	2	.....	1910	Sausalito, Cal.	Honolulu, Hawaii.
209514	L. C. G. W.	Ga. y.	Lanai	64	43	66.0	16.7	8.1	Yct.	3	50	1912	Camden, N. J.	Newport, R. I.
141217	.....	St. p.	LANCASTER	919	692	205.4	56.1	10.7	Pas.	36	980	1892	Sparrow Point, Md.	Baltimore, Md.
141802	.....	St. s.	LANCASTER	223	145	92.0	22.0	12.0	Tow.	6	500	1902	Richmond, Va.	New York, N. Y.
209830	.....	*St. p.	Lancaster	48	48	89.0	18.0	3.0	Tow.	3	250	1912	Kingston Mines, Ill.	Peoria, Ill.
141841	.....	Ga. s.	Lancewood	9	8	37.0	14.8	3.3	Tow.	2	.....	1890	Philadelphia, Pa.	Newbern, N. C.
202969	.....	Ga. y.	Lang Syne	18	13	45.0	9.5	5.0	Yct.	1	.....	1906	Bristol, R. I.	Bristol, R. I.
141067	.....	St. s.	Langell Boys	387	286	151.0	30.0	11.2	Frt.	13	447	1890	St. Clair, Mich.	Port Huron, Mich.
209272	.....	St. s.	Langlois	31	21	51.6	13.2	5.8	Fsh.	3	57	1911	Manitowoc, Wis.	Milwaukee, Wis.
141160	.....	St. s.	LANNAN	25	12	57.7	13.3	5.7	Pas.	9	.....	1891	Baltimore, Md.	Baltimore, Md.
140870	.....	St. s.	Lansing	1,611	1,247	251.0	41.4	19.2	Frt.	6	450	1887	Trenton, Mich.	New London, Conn.
200695	K. S. V. F.	St. s.	[9] LANSING ⊙	4,560	3,428	389.4	47.2	27.6	Frt.	40	.....	1890	Newcastle, England	New York, N. Y.
141714	.....	Ga. y.	Lantana	16	11	42.5	13.6	4.7	Msc.	2	.....	1900	New York, N. Y.	Do.
140815	.....	Ga. s.	Lapullia	13	8	31.6	12.2	3.2	Pas.	2	.....	1885	Apalachicola, Fla.	Key West, Fla.
141709	.....	St. s.	Lapwing	34	23	63.2	15.0	6.3	Pas.	4	.....	1901	Mobile, Ala.	Mobile, Ala.
141870	K. S. M. L.	St. s.	LARIMER ⊙	3,737	2,396	352.5	46.4	26.2	Oil.	31	2,700	1903	Camden, N. J.	Port Arthur, Tex.
207875	.....	Ga. y.	Larina	16	12	43.0	10.0	6.4	Yct.	2	25	1910	Sharptown, Md.	Philadelphia, Pa.
140997	.....	Ga. s.	Lark	9	6	31.5	12.0	3.8	Frt.	2	.....	1888	Rogers River, Fla.	Tampa, Fla.
141295	.....	Ga. s.	Lark	14	13	40.5	15.6	4.7	Frt.	1	.....	1893	Mermenton, La.	Brashear, La.
141855	.....	Ga. s.	Lark	5	5	38.0	7.9	3.0	Pas.	1	.....	1902	Oquawka, Ill.	Burlington, Iowa.
204573	.....	Ga. s.	Lark	14	10	44.5	12.2	3.9	Pas.	2	.....	1907	Dockton, Wash.	Tacoma, Wash.
210014	.....	Ga. s.	Lark	13	9	38.6	9.5	4.2	Pas.	2	35	1910	Chicago, Ill.	Chicago, Ill.
210018	.....	Ga. s.	Lark	10	7	30.0	11.0	4.0	Fsh.	2	15	1912	Seabeck, Wash.	Seattle, Wash.
210340	.....	Ga. s.	Lark	72	37	80.0	23.3	6.0	Frt.	6	100	1912	Oakland, Cal.	San Francisco, Cal.
210504	.....	Ga. y.	Larne	10	9	31.8	9.8	4.0	Yct.	1	20	1908	Detroit, Mich.	Grand Haven, Mich.
208468	L. B. T. R.	Ga. y.	[10] Larwill II	23	15	47.8	13.0	5.5	Yct.	2	40	1911	Bath, Me.	New York, N. Y.
202171	.....	Ga. y.	Lasata	55	48	89.7	14.9	6.8	Yct.	3	.....	1905	Upper Nyack, N. Y.	Los Angeles, Cal.

[1] Formerly ga. y. {a Mosquetaire. b Jessica.
[2] Formerly ga. y. {a Andwin. b Irene.
[3] Formerly ga. y. {a Gertrude III. b Taniwha.
[4] Formerly st. s. {a W. & J. Connel. b America.
[5] Formerly st. s. Cambria.
[6] Formerly st. s. Boston.
[7] Formerly st. s. Syracuse.
[8] Formerly U. S. C. & G. S. st. s. Sagadahoc.
[9] Formerly British st. s. British Queen.
[10] Formerly ga. y. Elithro.

MERCHANT **STEAM** VESSELS OF THE UNITED STATES—Continued.

Official No.	Signal letters.	Rig.	Name of vessel.	Gross tonnage.	Net tonnage.	Length.	Breadth.	Depth.	Service.	Crew.	Indicated horsepower.	When built.	Where built.	Home port (where permanent document issues.
						Feet.	*Feet.*	*Feet.*						
203895	.....	Ga s.	Lasca	9	7	33.2	12.0	5.0	Frt.	1	17	1907	West Mystic, Conn	Newport, R. I.
208925	.....	Ga.s.	Laska II	13	9	38.0	10.4	4.1	Pas.	1	16	1911	Seattle, Wash	Seattle, Wash.
141653	K.Q.D.G.	St.s.	[1] *Lassell*	1,972	1,225	302.4	34.2	24.6	Frt.	25	188	1879	Newcastle, England	New York, N. Y.
201024	.....	Ga.s.	Lassie	14	14	55.0	9.6	3.0	Pas.	1	.....	1904	Aberdeen, Wash	Pt.Townsend, Wash.
211415	.....	Ga.s.	Latella	5	5	21.0	12.0	3.5	Fsh.	1	10	1903	Wareham, Mass	Provincetown, Mass.
15898	.....	Ga.s.	Latona	8	7	29.0	11.3	3.7	Pas.	1	.....	1873	Hartford, Conn	Perth Amboy, N. J.
141602	K.P.G.Q.	Ga.y.	Latona	69	58	77.3	19.5	9.6	Yct.	10	.....	1899	South Boston, Mass	New York, N. Y.
209021	.....	*Ga. p.	† Latonia	7	6	54.3	7.7	2.3	Tow.	4	8	1909	Grantsville, W. Va	Wheeling, W. Va.
207935	L.H.Q.M.	St. s.	LATOUCHE	2,332	1,481	240.0	41.0	28.0	Pas.	23	800	1910	Seattle, Wash	Seattle, Wash.
140141	.....	Ga. s.	Laura	7	6	29.3	11.6	3.5	Fsh.	2	.....	1873	Speonk, N. Y	Greenport, N. Y.
141296	.....	Ga. s.	Laura	7	6	25.4	11.7	4.0	Msc.	0	.....	1887	Hyannis, Mass	New Bedford, Mass.
141118	.....	*St. p.	Laura	38	38	83.3	16.4	3.6	Pas.	6	.....	1896	Arrowrock, Mo	Brashear, La.
141703	.....	St. s.	Laura	56	36	70.0	19.4	8.6	Tow.	9	.....	1901	Scranton, Miss	Gulfport, Miss.
208944	.....	Ga.s.	Laura	6	5	27.8	8.8	2.8	Msc.	2	8	1897	Jackson Harbor, Mich	Milwaukee, Wis.
209168	.....	*Ga.p.	Laura	6	6	38.6	8.0	3.0	Pas.	1	4	1911	Rockwood, Tenn	Chattanooga, Tenn.
211382	.....	Ga.s.	Laura	15	10	44.0	13.9	4.8	Pas.	1	60	1913	Sausalito, Cal	San Francisco, Cal.
140650	.....	St.s.	Laura B	80	40	85.3	19.8	8.6	Tow.	4	.....	1883	Philadelphia, Pa	Wilmington, Del.
209347	.....	Ga.s.	Laura Bell	8	7	35.8	8.0	2.6	Pas.	1	12	1911	Margan Landing, Tenn	Memphis, Tenn.
141122	.....	St.s.	Laura D	135	122	101.8	27.1	5.7	Drg.	7	171	1891	Toledo, Ohio	Toledo, Ohio.
140924	.....	Ga.s.	Laura Elsie	5	5	27.2	12.7	3.0	Fsh.	0	.....	1888	Patchogue, N. Y	Greenport, N. Y.
141740	.....	Ga. s.	Laura Enos	17	17	41.7	15.1	6.0	Fsh.	6	.....	1901	Gloucester, Mass	Gloucester, Mass.
141088	.....	Ga.s.	Laura F	10	9	31.8	13.3	3.5	Pas.	1	.....	1890	Islet, N. Y	New York, N. Y.
206333	.....	Ga. y.	Laura H	17	12	42.0	11.0	4.8	Yct.	1	35	1909	Seattle, Wash	Seattle, Wash.
140783	.....	Ga. s.	Laura J	9	9	50.9	13.3	3.4	Frt.	2	.....	1885	Tilghmans Island, Md	Annapolis, Md.
204009	.....	Ga. s.	Laura J	6	6	33.2	11.0	5.0	Frt.	1	.....	1906	Friendship, Me	Castine, Me.
140874	.....	Ga. s.	Laura L	11	10	37.2	14.1	4.1	Pas.	1	.....	1886	Keysport, N. J	New York, N. Y.
140456	.....	Ga. s.	Laura May	12	12	42.4	16.0	3.8	Msc.	2	.....	1881	Patchogue, N. Y	Greenport, N. Y.
207832	.....	Ga. s.	Laura May	10	7	30.5	8.0	2.0	Frt.	1	.....	1910	Wrangell, Alaska	Wrangell, Alaska.
207379	.....	Ga. s.	Laura R	30	20	49.3	17.6	5.4	Oys.	5	.....	1910	Port Jefferson, N. Y	Bridgeport, Conn.
141382	.....	Ga. s.	Laura Reed	24	22	45.6	16.2	7.3	Fsh.	9	.....	1895	Noank, Conn	Stonington, Conn.
209714	.....	Ga.s.	Laura S	12	6	40.4	11.8	4.2	Fsh.	1	14	1911	Eastport, Me	Eastport, Me.
140228	.....	Ga. s.	Laura E. Gamage	13	12	39.0	13.5	5.5	Fsh.	2	.....	1877	Bristol, Me	New Bedford, Mass.
141284	.....	Ga. s.	Laura and Leslie	6	6	26.8	12.3	3.8	Msc.	1	.....	1893	Saunderstown, R. I	New York, N. Y.
141183	.....	*St. p.	Laurance	62	56	88.0	26.0	3.8	Fer.	5	.....	1891	Madison, Ind	Cincinnati, Ohio.
201692	.....	*Ga. p.	Laure N	15	8	62.8	14.2	2.4	Frt.	4	.....	1904	Grand Isle, La	New Orleans, La.
141134	.....	St. s.	Laurel	51	35	72.7	19.0	5.0	Oys.	5	.....	1891	Tottenville, N. Y	Bridgeport, Conn.
141852	.....	St. s.	Laurel	67	37	65.7	16.8	7.0	Tow.	9	165	1903	New Orleans, La	Pittsburgh, Pa.
141856	.....	St. s.	Laurel	41	28	52.2	15.8	6.1	Tow.	3	125	1903	Southbend, Wash	Pt. Townsend, Wash.
204166	.....	Ga. s.	Laurel	14	9	54.4	13.3	3.9	Pas.	1	.....	1907	Double Bayou, Tex	Galveston, Tex.
205663	.....	Ga. s.	Laurel	8	7	31.6	9.5	4.5	Pas.	2	20	1908	Long Island City, N. Y	New York, N. Y.
210889	.....	Ga. s.	Laurel	10	7	30.0	13.3	4.7	Pas.	1	10	1913	Miami, Fla	Key West, Fla.
208016	.....	*Ga. p.	Laurel S	9	9	45.0	10.0	2.4	Frt.	2	20	1910	Hazleton, Ind	Evansville, Ind.
204133	.....	Ga. s.	Laurelhurst	13	9	43.0	10.1	3.6	Pas.	2	.....	1907	Everett, Wash	Seattle, Wash.
209650	.....	*Ga. p.	Laurellen	25	25	55.7	13.9	2.9	Frt.	5	25	1912	Gulon, Ark	Memphis, Tenn.
141707	.....	Ga. s.	Lauretta Curran	23	14	56.8	18.3	3.8	Frt.	3	.....	1901	Madison, Md	Baltimore, Md.
140982	.....	Ga. s.	Lauretta S	9	8	31.0	12.4	3.6	Pas.	1	.....	1881	Gravesend Beach, N. Y	New York, N. Y.
140946	.....	St. s.	Lauretta Spedden	26	13	55.9	14.2	7.3	Tow.	5	.....	1888	Baltimore, Md	Baltimore, Md.
210157	.....	Ga.s.	Laurie R	10	8	38.2	11.2	3.4	Frt.	2	20	1912	Georgetown, S. C	Georgetown, S. C.
141658	K. Q. F. J.	Ga.y.	Laurus	28	26	55.1	15.5	7.7	Yct.	3	.....	1900	Brooklyn, N. Y	Philadelphia, Pa.
141529	.....	*St. p.	Lavelle Young	506	396	140.0	32.0	6.9	Pas.	20	340	1898	Portland, Oreg	Eagle, Alaska.
201805	.....	Ga. s.	Lavina	9	6	32.7	8.6	2.4	Pas.	1	.....	1905	Harstine, Wash	Takoma, Wash.
140123	.....	Ga. s.	Lavinah	13	12	38.6	15.0	4.2	Msc.	1	.....	1875	Glenwood, N. Y	New York, N. Y.
141813	.....	Ga. y.	Lavinan	32	22	66.1	13.0	5.4	Yct.	2	40	1902	Essington, Pa	Philadelphia, Pa.
141500	.....	St. s.	Lavinia	29	19	58.0	13.0	3.6	Pas.	5	.....	1897	Palatka, Fla	Jacksonville, Fla.
207516	.....	Ga.s.	Lavinia Pearl	19	12	60.7	14.1	4.4	Oys.	2	.....	1910	Poquoson, Va	Newport News, Va.
141619	.....	Ga. s.	Lavita	8	5	34.8	8.0	3.2	Pas.	1	.....	1899	Seattle, Wash	Pt.Townsend, Wash.
201110	.....	Ga. s.	Lavon S. Ames	9	6	34.8	12.1	5.8	Fsh.	1	.....	1904	East Boothbay, Me	Rockland, Me.
105883	.....	St. p.	[2] *Lawrence*	451	298	146.2	30.0	7.9	Fer.	12	460	1880	Philadelphia, Pa	Charleston, S. C.
141369	.....	St. p.	† Lawrence	259	129	106.0	33.6	7.4	Pas.	7	200	1895	Jacksonville, Fla	Houston, Tex.
141414	.....	Ga. s.	Lawrence	7	7	27.5	12.8	4.0	Msc.	0	.....	1895	Bath, Me	Newport, R. I.
206615	.....	Ga. s.	Lawrence	15	14	39.6	10.0	5.2	Pas.	1	12	1908	West De Pere, Wis	Grand Haven, Mich.
207676	.....	St. s.	Lawrence M. Sullivan	207	140	107.9	31.0	10.0	Frt.	6	200	1909	Brooklyn, N. Y	New York, N. Y.
206354	.....	Ga. s.	Laysan	12	8	38.7	12.4	4.2	Frt.	1	23	1907	San Francisco, Cal	San Francisco, Cal.
14603	.....	Ga. s.	Leader	13	12	37.0	11.8	5.6	Frt.	2	.....			Eastport, Me.
15077	.....	St. s.	Leader	198	135	118.4	21.9	7.2	Pas.	10	200	1863	Kaighns Point, N. J	Newark, N. J.
140313	.....	St. s.	Leader	44	22	68.0	17.4	7.5	Tow.	4	.....	1878	Philadelphia, Pa	New York, N. Y.
140451	.....	St. s.	Leader	59	29	72.6	18.5	8.2	Tow.	5	.....	1881	.....do	Boston, Mass.
140718	.....	*St. p.	Leader	236	156	144.0	32.0	6.5	Pas.	18	550	1884	Stockton, Cal	San Francisco, Cal.
141335	.....	Ga. s.	Leader	5	5	23.0	11.1	3.4	Fsh.	1	.....	1893	Osterville, Mass	Hyannis, Mass.
141735	.....	Ga. s.	Leader	9	6	45.0	11.6	3.0	Fsh.	2	.....	1901	Charlotte Harbor, Fla	Key West, Fla.
200866	.....	Ga. s.	Leader	9	9	44.0	13.6	3.3	Frt.	1	.....	1904	Havre de Grace, Md	Baltimore, Md.
201068	.....	Ga. s.	Leader	39	19	66.6	18.6	5.4	Frt.	3	.....	1905	Madison, Md	Do.
203343	.....	Ga. s.	Leader	13	9	53.6	13.8	2.7	Frt.	1	.....	1906	Ilwaco, Wash	Astoria, Oreg.
203830	.....	*Ga. p.	Leader	19	12	52.0	12.3	3.6	Oys.	4	20	1905	Madisonville, La	Brashear, La.
204617	.....	*St. p.	Leader	45	45	89.0	29.0	3.2	Tow.	4	.....	1907	Delhi, Ohio	Cincinnati, Ohio.
209227	.....	St.s.	Leader	27	9	48.0	13.5	5.6	Fsh.	3	70	1909	Nacknack, Alaska	Unalaska, Alaska.

[1] Formerly British st. s. Lassell.

[2] Formerly st. p. Atlantic.

† Composite.

MERCHANT STEAM VESSELS OF THE UNITED STATES—Continued.

Official No.	Signal letters.	Rig.	Name of vessel.	Gross tonnage.	Net tonnage.	Length.	Breadth.	Depth.	Service.	Crew.	Indicated horsepower.	When built.	Where built.	Home port (where permanent document issues).
						Feet.	*Feet.*	*Feet.*						
211347	.....	*Ga. p.	Leader III	15	15	45.3	12.0	2.7	Pas.	1	16	1913	Newport, Ark	Memphis, Tenn.
206283	.....	*Ga. p.	Leader II	15	10	39.9	8.2	2.9	Pas.	1	16	1909	.....do	Do.
204514	.....	Ga. s.	Leah M	13	8	33.7	10.3	3.8	Pas.	2	.....	1907	Port Angeles, Wash	Tacoma, Wash.
206569	.....	Ga. s.	LEANDER	36	29	54.5	11.5	7.8	Pas.	2	125	1906	Reading, Pa	Somers Point, N. J.
205234	.....	*St. p.	Leander Choate	279	176	124.0	32.2	7.2	Pas.	16	350	1908	Oshkosh, Wis	Milwaukee, Wis.
141803	.....	St. s.	Leander Wilcox	205	101	126.0	22.3	9.2	Fsh.	23	250	1903	Noank, Conn	Stonington, Conn.
141695	.....	Ga. s.	Lear C	21	21	47.4	15.8	0.8	Fsh.	1	.....	1901	Gloucester, Mass	Provincetown, Mass.
205904	.....	*Ga. p.	Leathla	12	8	35.7	14 0	2.7	Pas.	2	6	1908	Weber, Ark	Memphis, Tenn.
205142	.....	*St. p.	Leavenworth	42	42	80.0	16.7	3.8	Tow.	8	160	1908	Leavenworth, Kans	Kansas City, Mo.
203829	.....	Ga. y.	Leba	16	11	44.8	11.5	4.5	Yct.	2	40	1907	South Alki, Wash	Pt. Townsend, Wash.
209293	.....	Ga. s.	Lebanon	28	15	61.0	12.4	7.3	Pas.	3	80	1911	Sallsbury, Md	Baltimore, Md.
111313	.....	St. s.	Le Baron	102	62	84.0	21.5	9.0	Tow.	10	400	1893	Wilmington, Del	Plymouth, Mass.
202733	.....	St. s.	Le Baron H. Jenkins	36	24	52.9	15.0	6.8	Tow.	2	175	1905	Boston, Mass	Boston, Mass.
206502	L. B. D. T.	Ga. y.	Le Cygne	65	60	65.2	16.7	8.7	Yct.	5	75	1909	Stamford, Conn	Stamford, Conn.
210296	.....	Ga. y.	Leda	35	21	70.0	12.1	5.4	Yct.	4	120	1912	Neponset, Mass	New York, N. Y.
209410	.....	*Ga. p.	Ledell	14	14	54.0	10.5	2.5	Frt.	1	20	1911	Frankfort, Ky	Louisville, Ky.
206837	.....	Ga. s.	Lee Allen	18	12	52.2	11.0	5.3	Frt.	1	75	1905	Stockton, Cal	Los Angeles, Cal.
201663	.....	St. s.	Lee Kimball, jr	58	39	80.7	18.7	7.0	Pas.	7	200	1901	Scranton, Miss	Gulfport, Miss.
200475	.....	Ga. s.	Lee S	14	9	45.0	9.0	3.0	Pas.	1	16	1902	Jacksonville, Fla	Jacksonville, Fla.
141100	.....	*St. p.	Lee H. Brooks	86	86	140.5	23.0	3.4	Tow.	5	.....	1890	Evansville, Ind	Pittsburgh, Pa.
209864	.....	St. s.	Leelanau	19	19	53.5	14.3	6.5	Pas.	2	35	1900	Provemont, Mich	Grand Haven, Mich.
141524	K. N. G. R.	St. s.	[1] LEELANAW ⊙	1,923	1,377	273.8	36.3	21.4	Pas.	34	1,150	1886	Newcastle, England	San Francisco, Cal.
209967	.....	Ga. s.	Legaz Bros	29	19	52.4	15.9	6.2	Fsh.	6	50	1912	Dockton, Wash	Tacoma, Wash.
141857	K. S. J. T.	St. y.	Legonia	126	86	114.0	18.6	9.6	Yct.	8	250	1903	Baltimore, Md	Baltimore, Md.
210449	.....	Ga. s.	Legonia	10	6	35.8	10.7	4.0	Frt.	1	35	1911	Oakland, Cal	San Francisco, Cal.
140424	.....	St. s.	*Lehigh*	1,464	1,035	238.2	36.1	15.4	Frt.	15	523	1880	Wyandotte, Mich	Cleveland, Ohio.
141644	K. P. V. H.	St. s.	LEHIGH	416	303	136.0	26.0	13.4	Tow.	15	735	1900	Port Richmond, N. Y	Perth Amboy, N. J.
141650	K. Q. B. R.	St. s.	[2] Lehua	176	129	112.0	24.1	8.1	Frt.	10	175	1879	San Francisco, Cal	San Francisco, Cal.
141432	.....	Ga. s.	Leida	5	5	32.5	12.7	3.1	Oys.	2	.....	1896	Wax Bayou, La	Brashear, La.
204423	.....	St. s.	Leldheiser Bros	28	20	60.0	15.0	6.2	Fsh.	1	.....	1907	Lorain, Ohio	Sandusky, Ohio.
207840	.....	St. s.	Lella	10	8	45.0	11.0	3.9	Frt.	3	18	1909	Georgetown, S. C	Georgetown, S. C.
209418	.....	Ga. y.	Lella	27	21	52.4	14.2	7.2	Yct.	4	40	1911	Stamford, Conn	New York, N. Y.
141702	.....	Ga. s.	Lella T	10	8	48.8	9.8	4.0	Fsh.	2	.....	1900	Noank, Conn	Greenport, N. Y.
141006	.....	Ga. s.	Lela	15	13	38.5	14.5	3.9	Pas.	1	.....	(‡)	Keyport, N. J	Newark, N. J.
210282	.....	Ga. s.	Lela	9	6	31.0	9.2	4.5	Pas.	1	18	1912	Olympia, Wash	Tacoma, Wash.
200065	.....	Ga. s.	Lela B	11	9	39.7	15.3	3.7	Frt.	1	.....	1903	Battery Park, Va	Norfolk, Va.
15917	.....	St. s.	Leland	366	318	148.0	27.6	11.2	Frt.	12	250	1873	New Jerusalem, Ohio	Cleveland, Ohio.
207778	.....	Ga. s.	Leland	12	11	28.5	10.0	3.3	Fsh.	2	12	1906	Leland, Mich	Grand Haven, Mich.
141719	.....	Ga. s.	Leland Mills	52	42	79.8	18.7	5.5	Frt.	4	.....	1901	Cambridge, Md	Baltimore, Md.
141688	.....	Ga. s.	Lella E. Tolman	12	8	34.6	13.2	6.5	Fsh.	3	.....	1900	Friendship, Me	Vinalhaven, Me.
140026	.....	Ga. s.	Lena	11	10	38.0	13.2	4.2	Pas.	2	.....	1874	Brooklyn, N. Y	New York, N. Y.
141127	.....	Ga. s.	Lena	8	7	25.8	13.4	4.1	Fsh.	1	.....	1891	Noank, Conn	Stonington, Conn.
141228	.....	Ga. s.	Lena	13	13	31.0	12.8	6.0	Frt.	1	.....	1892	Lincolnville, Me	Mt. Desert Ferry, Me.
141543	.....	Ga. s.	Lena	7	7	30.3	12.0	3.8	Fsh.	1	.....	1898	Osterville, Mass	Hyannis, Mass.
141798	.....	Ga. s.	Lena	12	10	46.0	10.0	4.5	Pas.	2	.....	1898	Bayshore, N. Y	Bridgeton, N. J.
141812	.....	Ga. s.	Lena	14	10	52.6	14.0	3.7	Msc.	1	.....	1902	Swansboro, N. C	Beaufort, N. C.
202765	.....	Ga. s.	Lena	10	9	39.8	11.4	2.0	Pas.	2	12	1905	Georgiana, Fla	St. Augustine, Fla.
204555	.....	Ga. s.	Lena	11	11	34.0	13.0	3.0	Msc.	1	.....	1907	Stratford, Conn	Bridgeport, Conn.
209740	.....	Ga. s.	Lena	7	6	32.4	8.8	3.4	Frt.	1	8	1911	Wit, N. C	Beaufort, N. C.
210481	.....	Ga. s.	Lena	9	8	29.5	8.1	3.6	Fsh.	1	10	1911	Green Bay, Wis	Milwaukee, Wis.
209512	.....	Ga. s.	Lena F	29	20	50.3	15.2	5.8	Fsh.	6	20	1911	Tacoma, Wash	Tacoma, Wash.
202861	.....	*Ga. p.	Lena J	9	9	40.2	8.4	3.4	Msc.	1	20	1906	Quincy, Ill	Burlington, Iowa.
140459	.....	St. s.	Lena Knobloch	87	55	75.0	18.4	5.6	Pas.	8	.....	1881	Buffalo, N. Y	Grand Haven, Mich.
207876	.....	Ga. s.	Lena M	7	6	37.8	11.6	3.1	Frt.	1	10	1910	Neavitt, Md	Baltimore, Md.
210228	.....	*St. p.	Lena Marmet	95	95	116.7	25.2	3.7	Tow.	8	75	1912	Raymond City, W. Va	Cincinnati, Ohio.
141065	.....	Ga. s.	Lena May	9	8	31.1	12.2	5.4	Fsh.	5	.....	1890	Waldoboro, Me	Gloucester, Mass.
204899	.....	*St. p.	Lena May	86	86	113.0	28.5	4.0	Pas.	6	148	1908	Evansville, Ind	Evansville, Ind.
141530	.....	Ga. s.	Lena S	18	14	47.5	15.0	4.6	Oys.	3	.....	1898	Northport, N. Y	Cold Spring, N. Y.
141665	.....	St. s.	Lena Virginia	21	12	46.0	12.9	3.0	Tow.	3	.....	1900	Leechville, N. C	Newbern, N. C.
141749	.....	Ga. s.	Lena V. Coulbourn	22	20	68.0	19.0	5.1	Frt.	3	.....	1901	Orlole, Md	Norfolk, Va.
201528	K. T. M. C.	St. s.	LENAPE	637	433	157.7	29.0	17.2	Tow.	19	1,000	1904	Camden, N. J	Philadelphia, Pa.
210769	L. C. R. B.	St. s.	LENAPE ⊙	5,179	3,889	376.7	50.1	20.6	Pas.	101	3,500	1912	Newport News, Va	New York, N. Y.
140902	.....	St. s.	Lenoir	133	106	104.3	26.7	5.8	Fer.	7	60	1887	Baltimore, Md	Bridgeport, Conn.
200989	.....	Ga. s.	Lenoir	7	5	32.0	8.0	2.4	Tow.	1	9	1904	Kinston, N. C	Newbern, N. C.
204032	.....	Ga. s.	Lenora	12	8	45.4	9.7	3.8	Pas.	1	.....	1907	West Seattle, Wash	Seattle, Wash.
210819	L. C. R. P.	Ga. y.	Lenore	24	16	50.0	14.7	4.8	Yct.	2	36	1912	Miami, Fla	Pittsburgh, Pa.
208647	.....	Ga. s.	Lenox	9	6	36.5	8.2	4.2	Fsh.	2	14	1907	Ballard, Wash	Pt. Townsend, Wash.
140520	.....	St. s.	*Leo*	89	44	83.8	19.0	7.7	Pas.	8	.....	1882	Philadelphia, Pa	New Orleans, La.
141595	.....	Ga. s.	Leo	14	10	46.0	11.0	2.8	Frt.	3	.....	1899	Georgetown, Fla	Key West, Fla.
206128	.....	Ga. s.	Leo	9	6	35.5	11.5	3.1	Frt.	1	16	1909	Anacortes, Wash	Pt. Townsend, Wash.
202330	.....	Ga. s.	Leo A	10	9	39.6	11.6	4.9	Fsh.	2	14	1905	Erie, Pa	Erie, Pa.
210631	.....	Ga. s.	Leo B	10	9	28.6	9.8	4.2	Fsh.	2	20	1912	Green Bay, Wis	Milwaukee, Wis.
205906	.....	Ga. s.	Leo C	22	15	46.4	14.0	5.5	Fsh.	6	30	1908	Dockton, Wash	Pt. Townsend, Wash.
210891	.....	Ga. s.	Leo C II	41	27	52.1	15.9	7.1	Fsh.	7	50	1913	Tacoma, Wash	Tacoma, Wash.
201554	.....	Ga. s.	Leola B. Gaskill	35	30	52.4	18.2	5.5	Fsh.	12	.....	1904	Wit, N. C	Beaufort, N. C.
141533	.....	*St. p.	Leon	638	402	181.0	36.5	6.7	Pas.	25	700	1898	San Francisco, Cal	St. Michael, Alaska.

[1] Formerly British st. s. Earnwell.

[2] Formerly Hawaiian st. s. Lehua.

‡ Rebuilt, 1885.

MERCHANT STEAM VESSELS OF THE UNITED STATES—Continued.

Official No.	Signal letters.	Rig.	Name of vessel.	Gross tonnage.	Net tonnage.	Length.	Breadth.	Depth.	Service.	Crew.	Indicated horsepower.	When built.	Where built.	Home port (where permanent document issues).
						Feet.	*Feet.*	*Feet.*						
141809	.....	*Ga. p.	Leon	20	20	59.0	14.0	3.0	Frt.	5	.....	1902	Lamb, Ind	Louisville, Ky.
141960	.....	Ga. s.	Leon	12	11	41.5	10.5	3.1	Frt.	4	.....	1903	Choptank, Md	Baltimore, Md.
15310	K.D.W.R.	Ga. y.	[1] Leona	23	19	46.0	15.3	4.8	Yct.	2	.....	1867	Newport, R. I	Do.
202302	.....	Ga. s.	Leona	12	8	50.0	10.0	5.0	Fsh.	2	.....	1905	West De Pere, Wis	Milwaukee, Wis.
203016	.....	Ga. s.	Leona	7	7	28.2	2.3	3.6	Fsh.	0	.....	1906	Osterville, Mass	Edgartown, Mass.
203502	.....	*Ga. p.	Leona	12	12	50.0	16.0	2.7	Pas.	3	.....	1903	Owensboro, Ky	Evansville, Ind.
210238	.....	*Ga. p.	Leona G	14	12	65.0	10.0	2.0	Pas.	2	18	1912	Creston, W. Va	Wheeling, W. Va.
206468	.....	Ga. s.	Leona Heron	14	12	35.2	0.8	5.0	Pas.	2	27	1908	Chicago, Ill	Chicago, Ill.
209103	.....	Ga. s.	Leona M	8	8	28.6	9.0	3.3	Fsh.	3	12	1907	Two Rivers, Wis	Milwaukee, Wis.
209965	.....	Ga. s.	Leona May	6	6	34.0	56.0	3.0	Pas.	1	5	1909	Clinton, Iowa	Rock Island, Ill.
141871	.....	St. s.	Leona R	16	11	44.8	14.0	4.6	Tow.	5	.....	1903	Washington Harbor, Wis	Milwaukee, Wis.
15981	.....	St. s.	Leonard Brightman	133	97	117.0	19.9	8.6	Fsh.	23	.....	1874	Bristol, Me	Greenport, N. Y.
140130	.....	St. s.	Leonard Richards	97	48	86.4	20.8	9.6	Tow.	6	.....	1880	Athens, N. Y	Albany, N. Y.
207272	.....	St. s.	LEONARD B. MILLER	6,291	4,921	504.6	4.0	30.0	Frt.	20	1,700	1910	Cleveland, Ohio	Cleveland, Ohio.
201959	.....	St. s.	LEONARD C. HANNA	6,256	4,922	504.0	54.0	30.0	Frt.	25	1,600	1905	....do	Do.
141356	.....	St. s.	Leonard J. Busby	126	68	90.7	26.3	9.7	Tow.	8	350	1894	Tomkins Cove, N. Y	New York, N. Y.
140897	.....	Ga. s.	Leone	9	8	32.2	8.8	3.3	Fsh.	1	.....	1887	Eureka, Cal	Los Angeles, Cal.
141830	.....	Ga. s.	Leone	12	12	37.2	12.4	5.3	Fsh.	3	.....	1902	Eden, Me	New Bedford, Mass.
141864	.....	*St. p.	Leone	9	7	60.0	10.4	2.5	Pas.	3	.....	1903	Parkersburg, W. Va	Wheeling, W. Va.
139350	.....	St. s.	[2] LEONIA	643	407	145.0	32.0	14.4	Fer.	6	500	1893	Wilmington, Del	New York, N. Y.
205309	.....	Ga. s.	Leonie	14	10	44.0	12.3	4.3	Pas.	2	50	1908	Tacoma, Wash	Pt. Townsend, Wash.
211133	.....	Ga. y.	Lenor II	30	20	57.7	13.2	6.7	Yct.	3	40	1911	Port Clinton, Ohio	Cleveland, Ohio.
115651	.....	Ga. s.	[3] Leonora	9	9	34.4	11.3	5.2	Fsh.	2	.....	1879	Kennebunk, Me	Provincetown, Mass.
141165	.....	Ga. s.	Leonora	10	10	39.5	14.0	3.4	Pas.	1	.....	1891	Liverpool, Tex	Port Lavaca, Tex.
141315	.....	St. s.	Leonora	27	13	64.0	14.0	5.2	Msc.	3	.....	1893	Lake Charles, La	Brashear, La.
141835	.....	*St. p.	Leonora	67	41	55.2	12.5	5.0	Pas.	9	.....	1902	Caloosa, Fla	Key West, Fla.
204758	.....	Ga. s.	Leonora	18	13	53.0	16.5	4.8	Fsh.	4	.....	1907	Pocomoke City, Md	Somers Point, N. J.
209013	.....	Ga. s.	Leonore	13	7	46.5	10.8	4.0	Pas.	1	.....	1904	Portland, Oreg	Astoria, Oreg.
141511	.....	*St. p.	Leota	36	24	50.5	16.0	3.5	Frt.	4	.....	1898	Alameda, Cal	St. Michael, Alaska.
205434	.....	Ga. s.	Leota	14	10	44.7	11.4	4.5	Pas.	1	20	1908	Dockton, Wash	Tacoma, Wash.
141393	.....	Ga. s.	Leroy	8	7	30.0	10.5	5.2	Fsh.	3	.....	1895	Bristol, Me	Portland, Me.
205846	K.W.S.H.	St. s.	[4] Leroy	209	142	129.0	22.8	8.8	Tow.	7	400	1874	Boston, Mass	Pensacola, Fla.
207906	.....	*St. p.	Leroy	99	99	126.0	26.6	4.0	Pas.	13	203	1910	Point Pleasant, W. Va	Wheeling, W. Va.
207109	.....	Ga. s.	Leroy A	8	5	33.0	11.2	6.0	Fsh.	1	8	1909	Friendship, Me	Vinalhaven, Me.
145774	K.N.L.J.	Ga. y.	[5] Leshia	31	29	55.0	16.0	6.9	Yct.	4	.....	1898	Baltimore, Md	Tappahannock, Va.
211217	.....	Ga. s.	Leschl	18	12	48.6	10.8	4.8	Pas.	2	50	1913	Seattle, Wash	Seattle, Wash.
141334	.....	St. s.	Leslie	38	19	67.0	15.5	7.0	Pas.	8	.....	1894	South Haven, Mich	Chicago, Ill.
141777	.....	Ga. s.	Leslie	20	8	40.2	15.4	6.9	Fsh.	2	.....	1902	Boston, Mass	S. W. Harbor, Me.
209020	.....	Ga. s.	Leslie	8	8	32.0	12.4	3.2	Pas.	1	5	1903	Port Republic, N. J	Somers Point, N. J.
141704	.....	St. s.	LESLIE BALDWIN	23	23	56.0	11.0	6.0	Tow.	4	96	1901	San Francisco, Cal	Honolulu, Hawaii.
208109	.....	*St. p.	Leslie Eichel	49	49	103.1	20.0	3.3	Tow.	8	60	1910	Parkersburg, W. Va	Evansville, Ind.
141539	.....	Ga. s.	Leslie and Alice	10	10	33.6	11.8	5.7	Fsh.	1	.....	1898	Cushing, Me	Rockland, Me.
205877	.....	Ga. s.	Le ie and Lola	8	5	30.4	11.8	5.9	Fsh.	1	6	1908	Friendship, Me	Waldoboro, Me.
211190	.....	Ga. s.	Le er	10	9	45.6	11.3	4.2	Frt.	1	20	1912	Poquoson, Va	Newport News, Va.
141320	.....	St. s.	Lester L	12	6	40.5	12.1	4.3	Tow.	2	.....	1894	Kennebunk Port, Me	Portsmouth, N. H.
75529	.....	St. s.	[6] Lester A. Forsyth	61	41	67.3	18.6	7.9	Tow.	5	.....	1873	New Baltimore, N. Y	New York, N. Y.
140885	.....	Ga. s.	Leta	6	6	30.9	13.0	3.4	Msc.	2	.....	1886	Stamford, Conn	Greenport, N. Y.
209351	.....	Ga. s.	Leta D	12	8	32.3	10.4	4.5	Pas.	1	12	1911	Terminal Island, Cal	Los Angeles, Cal.
202361	.....	Ga. s	Letha	6	6	37.0	9.5	2.2	Msc.	1	10	1905	Atlantic, N. C	Beaufort, N. C.
205148	.....	Ga. y.	Lethe	18	15	55.3	10.0	4.7	Yct.	3	30	1908	New York, N. Y	New York, N. Y.
141811	.....	Ga. y.	Letitia	19	13	59.5	12.0	5.2	Yct.	2	.....	1902	Baltimore, Md	Baltimore, Md.
208045	.....	Ga. s.	Lettie May	9	9	29.8	9.0	3.3	Fsh.	2	8	1903	Manitowoc, Wis	Milwaukee, Wis.
201777	K.T.R.D.	St. y.	[7] LEVANTER	131	89	115.6	17.0	9.9	Yct.	12	500	1905	New York, N. Y	Bridgeport, Conn.
141562	.....	St. s.	Leviathan	109	70	80.9	26.1	7.3	Frt.	7	325	1899	Richmond, Me	Portland, Me.
141636	.....	Ga. s.	Lewis Bros	14	7	42.8	14.0	5.0	Fsh.	4	.....	1900	Noank, Conn	Newport, R. I.
200171	K.S.T.B.	St. s.	LEWIS LUCKENBACH ⊙	3,905	2,574	355.0	48.0	28.0	Frt.	24	3,000	1903	Camden, N. J	New York, N. Y.
211078	.....	Ga. s.	Lewis McDonald	9	7	37.2	9.4	3.5	Msc.	1	20	1913	Tacoma, Wash	Pt. Townsend, Wash.
140849	.....	St. s.	Lewis Pulver	71	35	80.0	19.3	8.4	Pas.	5	.....	1886	Athens, N. Y	New York, N. Y.
210694	.....	*Ga. p.	Lewis Wesley	11	11	55.8	11.8	2.1	Pas.	2	15	1912	Clarington, Ohio	Wheeling, W. Va.
141851	.....	Ga. s.	Lewis C. Totman	14	8	36.2	13.7	5.9	Fsh.	2	.....	1903	Friendship, Me	Newport, R. I.
211328	.....	Ga. s.	Lewis H	11	7	41.5	12.4	3.0	Pas.	1	25	1913	Cape May, N. J	Somers Point, N. J.
201346	.....	Ga. s.	Lewis M. Price	93	65	96.0	23.0	6.4	Frt.	5	.....	1904	Cambridge, Md	Wilmington, Del.
116110	.....	St. s.	[8] † Lewiston	1,808	1,342	272.3	38.1	18.5	Frt.	18	700	1886	Wyandotte, Mich	Buffalo, N. Y.
202007	.....	*St. p.	Lewiston	548	518	165.5	34.8	6.0	Pas.	26	.....	1905	Riparia, Wash	Portland, Oreg.
81310	K.J.H.V.	St. s.	[9] *Lexington* ⊙	1,248	697	246.0	46.0	15.5	Pas.	52	1,700	1891	Wilmington, Del	New York, N. Y.
125621	J.S.P.T.	St. s.	[9] *Lexington* ⊙	2,092	1,447	257.3	38.7	16.0	Pas.	40	1,100	1877	Chester, Pa	Baltimore, Md.
202777	.....	Ga. s.	Lexington	14	10	49.4	12.8	4.0	Pas.	1	.....	1906	Astoria, Oreg	Astoria, Oreg.
208641	.....	Ga. y.	Lexington II	31	21	59.0	11.7	6.8	Yct.	3	60	1911	New York, N. Y	Wilmington, Del.
115823	.....	St. s.	[10] Libbie	29	14	54.0	15.5	6.5	Tow.	4	.....	1881	Poughkeepsie, N. Y	New York, N. Y.
205005	.....	Ga. s.	Libbie	66	58	76.4	17.6	7.4	Fsh.	15	.....	1908	Essex, Mass	Do.
140651	.....	Ga. s.	Libbie D	12	10	41.5	14.0	4.0	Msc.	1	.....	1883	Patchogue, N. Y	Patchogue, N. Y.
140482	.....	Ga. s.	Libbie M	12	12	39.0	15.0	4.4	Oys.	1	.....	1881	Greenwich, Conn	Do.
206762	.....	St. s.	Libbie Purdy	41	28	53.7	16.7	7.6	Tow.	2	110	1909	Chelsea, Mass	Boston, Mass.

[1] Formerly sch. y. Louisa.
[2] Formerly st. s. Easton.
[3] Formerly sch. School Girl.
[4] Formerly U. S. R. C. st. s. Dexter.
[5] Formerly sch. y. Terrapin.
[6] Formerly st. s. De Vaux Powel.
[7] Formerly st. s. Susan E. Peck.
[8] Formerly st. s. Washington.
[9] Formerly st. s. City of Macon.
[10] Formerly st. s. Samuel W. Morris.
† Composite.

MERCHANT STEAM VESSELS OF THE UNITED STATES—Continued.

Official No.	Signal letters.	Rig.	Name of vessel.	Gross tonnage.	Net tonnage.	Length.	Breadth.	Depth.	Service.	Crew.	Indicated horsepower.	When built.	Where built.	Home port (where permanent document issues).
						Feet.	*Feet.*	*Feet.*						
208464	.....	Ga. s.	Libby	8	5	38.7	11.0	4.3	Tow.	1	40	1911	San Francisco, Cal	Chicago, Ill.
140528	.....	St. s.	Liberty	14	10	40.5	11.6	5.7	Tow.	2	.....	1882	Brooklyn, N. Y	New York, N. Y.
141011	.....	St. s.	Liberty	143	126	96.8	18.3	5.5	Pas.	10	200	1889	Fort Howard, Wis	Milwaukee, Wis.
141017	.....	St. s.	Liberty	60	30	66.0	18.2	8.7	Tow.	9	.....	1889	Brandon, Oreg	San Francisco, Cal.
141420	K.M.P.R.	Ga. s.	Liberty	118	96	93.6	24.0	12.6	Plt.	5	.....	1896	Gloucester, Mass	Boston, Mass.
141669	.....	St. p.	Liberty	68	58	128.4	20.5	4.2	Pas.	8	.....	1900	Middleport, Ohio	Paducah, Ky.
200083	.....	*St. p.	Liberty	140	85	90.7	20.8	4.0	Pas.	4	.....	1903	Brandon, Oreg	Coos Bay, Oreg.
202659	.....	*Ga. p.	Liberty	12	12	50.7	14.0	2.5	Tow.	2	.....	1905	Rockville, Ohio	Cincinnati, Ohio.
205397	.....	Ga. s.	Liberty	14	10	39.9	10.2	4.4	Pas.	2	18	1908	Atlantic City, N. J	Somers Point, N. J.
206895	.....	St. s.	Liberty	30	20	47.0	13.0	6.0	Fsh.	6	50	1909	Manitowoc, Wis	Milwaukee, Wis.
207223	.....	St. s.	Liberty	36	22	67.5	17.8	7.3	Fsh.	3	140	1910	Erie, Pa	Erie, Pa.
208713	.....	Ga. s.	Liberty	15	10	39.5	11.2	4.7	Fsh.	5	20	1911	Seattle, Wash	Pt. Townsend, Wash.
209572	.....	*St. p.	Liberty	196	196	141.8	28.7	5.0	Pas.	11	200	1912	Clarington, Ohio	Wheeling, W. Va.
210349	.....	St. s.	Liberty	42	23	59.0	15.4	5.7	Tow.	1	150	1912	Portland, Oreg	Portland, Oreg.
201377	.....	Ga. s.	Liberty Bell	9	8	44.0	12.5	3.6	Frt.	2	.....	1904	Millville, N. J	Bridgeton, N. J.
140197	.....	Ga. s.	Lida	9	9	55.0	13.0	3.0	Frt.	6	.....	1876	Talbot County, Md	Baltimore, Md.
202415	.....	*Ga. p.	Lida	11	11	40.0	11.8	7.0	Pas.	0	.....	1905	Memphis, Tenn	Memphis, Tenn.
141249	.....	Ga. s.	Lida F	16	15	42.2	15.4	5.4	Frt.	2	.....	1892	Gouldsboro, Me	Eastport, Me.
211385	.....	Ga. s.	Lida M	7	5	34.0	9.8	4.8	Fsh.	1	15	1913	Vinal Haven, Me	Vinal Haven, Me.
140488	.....	Ga. s.	Lida May	7	7	34.8	12.4	3.7	Oys.	2	.....	1881	Stamford, Conn	Bridgeport, Conn.
141618	.....	Ga. s.	Lida Ward	5	5	37.5	13.2	3.2	Oys.	1	.....	1899	Crisfield, Md	Tappahannock, Va.
140219	.....	Ga. s.	Lida F. Price	8	7	32.5	13.2	3.3	Frt.	1	.....	1876	Patchogue, N. Y	New York, N. Y.
140581	.....	Ga. s.	Lidie F. Corbin	7	7	31.5	11.1	2.5	Oys.	3	.....	1882	Hills Landing, Md	Cape Charles, Va.
141791	.....	Ga. s.	Lidie and Marie	14	10	46.3	11.1	4.4	Frt.	1	25	1902	Warrenton, Oreg	Portland, Oreg.
141483	.....	Ga. s.	Lief E	27	18	53.6	15.6	7.3	Frt.	2	.....	1897	Ballard, Wash	Seattle, Wash.
140730	.....	Ga. s.	Lieutenant	14	12	40.0	16.0	4.5	Oys.	1	.....	1884	Islip, N. Y	Patchogue, N. Y.
203666	.....	Ga. s.	Lieutenant	21	17	44.4	14.9	4.9	Msc.	3	.....	1906	Tottenville, N. Y	Greenport, N. Y.
210794	.....	Ga. s.	Life-Line	10	8	36.6	10.2	5.2	Pas.	1	25	1912	Marshfield, Oreg	Empire, Oreg.
207511	.....	Ga. s.	Lighter	12	10	39.8	12.4	2.1	Frt.	2	15	1910	Port Republic, N. J	Tuckerton, N. J.
15960*	.....	St. s.	Lightning	48	24	74.6	16.5	8.0	Tow.	5	.....	1874	Camden, N. J	Wilmington, Del.
208665	.....	Ga. s.	Lightning	13	12	41.8	11.0	4.2	Fsh.	1	16	1911	Ketchikan, Alaska	Ketchikan, Alaska.
200720	.....	*St. p.	[1] Lightwood	155	124	159.0	29.0	3.9	Pas.	12	.....	1881	Little Rock, Ark	Memphis, Tenn.
141861	K.S.L.C.	St. s.	LIGONIER	3,737	2,396	352.5	46.4	26.2	Oil.	31	2,700	1903	Camden, N. J	Port Arthur, Tex.
200725	K.S.W.M.	St. s.	LIKE LIKE	374	214	136.1	30.1	11.5	Pas.	22	300	1904	San Francisco, Cal	Honolulu, Hawaii.
130928	.....	Ga. s.	[2] Lila	8	8	34.3	13.0	3.3	Pas.	1	.....	1901	Somers Point, N. J	Somers Point, N. J.
141441	.....	Ga. s.	Lilac	8	8	35.7	10.6	6.1	Frt.	2	.....	1896	Little Deer Isle, Me	Castine, Me.
140715	.....	St. s.	Lila May Hardy	19	9	51.5	13.1	5.0	Tow.	2	.....	1884	Jersey City, N. J	New York, N. Y.
207500	.....	Ga. s.	Lilian	9	7	33.0	9.6	3.6	Pas.	1	12	1910	San Diego, Cal	San Diego, Cal.
200704	.....	Ga. s.	Lilian Wefing	9	9	41.9	9.9	4.2	Frt.	1	16	1904	Apalachicola, Fla	Apalachicola, Fla.
92557	.....	Ga. y.	[3] Lillian	18	15	34.5	13.8	6.0	Yct.	1	.....	1893	New London, Conn	Stamford, Conn.
140964	.....	St. s.	Lillian	25	17	57.5	11.2	5.3	Frt.	4	32	1888	San Francisco, Cal	Yaquina, Oreg.
141192	.....	Ga. s.	Lillian	10	6	45.5	12.9	3.1	Frt.	1	.....	1892	Smyrna, N. C	Beaufort, N. C.
141470	.....	St. s.	Lillian	34	19	61.5	16.6	6.5	Pas.	7	.....	1897	San Francisco, Cal	San Francisco, Cal.
141789	.....	Ga. s.	Lillian	10	10	36.8	14.5	4.7	Fsh.	3	.....	1902	Osterville, Mass	Edgartown, Mass.
141838	.....	Ga. s.	Lillian	28	14	51.4	18.1	7.8	Fsh.	10	.....	1902	Gloucester, Mass	Gloucester, Mass.
141840	.....	St. s.	Lillian	174	118	108.4	28.4	8.8	Frt.	6	150	1902	Athens, N. Y	New York, N. Y.
201074	.....	Ga. s.	Lillian	15	9	53.0	12.8	5.5	Frt.	2	.....	1904	Roque Bluff, Me	Eastport, Me.
201666	.....	Ga. s.	Lillian	15	7	56.0	15.0	2.9	Tow.	1	.....	1904	Falkland, N. C	Newbern, N. C.
202559	.....	St. s.	Lillian	18	9	48.4	12.4	4.2	Tow.	2	8	1905	Elizabeth City, N. C	Elizabeth City, N. C.
203705	.....	Ga. s.	Lillian	20	20	42.0	11.9	3.9	Fsh.	2	.....	1906	Washington Harbor, Wis	Milwaukee, Wis.
204369	.....	Ga. s.	Lillian	9	6	40.9	8.7	2.4	Pas.	1	.....	1907	Ballard, Wash	Seattle, Wash.
204537	.....	Ga. s.	Lillian	14	10	43.5	14.2	4.0	Frt.	2	35	1907	Frederica, Del	Wilmington, Del.
205599	.....	Ga. s.	Lillian	7	7	30.3	8.0	6.9	Tow.	1	.....	1908	Elizabeth City, N. C	Elizabeth City, N. C.
206560	.....	Ga. s.	Lillian	7	7	34.8	9.5	2.6	Msc.	1	12	1909	Atlantic, N. C	Beaufort, N. C.
206930	.....	Ga. s.	Lillian	9	8	32.6	9.2	4.0	Fsh.	2	8	1906	Manitowoc, Wis	Milwaukee, Wis.
208264	.....	Ga. s.	Lillian	12	6	34.1	13.1	6.0	Fsh.	2	11	1910	Friendship, Me	Waldoboro, Me.
210787	.....	Ga. s.	Lillian	5	5	28.2	9.0	2.8	Frt.	2	15	1896	Oconto, Wis	Milwaukee, Wis.
210924	.....	Ga. p.	Lillian	19	12	40.3	19.7	3.0	Fer.	1	12	1913	Josephine, Ala	Mobile, Ala.
204158	K.W.C.T.	Ga. y.	Lillian H	44	38	64.4	15.0	6.1	Yct.	2	.....	1907	Long Island City, N. Y	Chicago, Ill.
141449	.....	Ga. s.	Lillian Annie	12	12	56.2	12.6	3.0	Tow.	2	.....	1894	West Palm Beach, Fla	Wilmington, N. C.
206362	.....	Ga. s.	Lillian B	12	8	50.0	12.0	4.0	Fsh.	2	50	1909	Montegut, La	Brashear, La.
15373	.....	Ga. s.	Lillian Estelle	13	12	43.4	13.1	4.0	Fsh.	3	.....	1867	Lynn, Mass	Deer Isle, Me.
202419	.....	*St. p.	Lillian H	41	41	100.0	18.0	2.5	Tow.	15	.....	1905	Gallipolis, Ohio	Memphis, Tenn.
141072	.....	Ga. s.	Lillian J	5	5	30.3	10.6	2.9	Msc.	1	.....	1890	Jamesport, N. Y	Greenport, N. Y.
207887	.....	Ga. s.	Lillian L	8	7	38.4	8.4	4.0	Frt.	2	30	1909	Conway, S. C	Georgetown, S. C.
204949	.....	*Ga. p.	Lillian May	14	14	50.0	10.1	2.8	Pas.	4	.....	1908	Jonesville, La	Vicksburg, Miss.
141305	.....	Ga. s.	Lillian Russell	11	10	34.7	14.4	4.4	Frt.	1	.....	1895	Essex, Mass	Provincetown, Mass.
205392	.....	Ga. s.	Lillian S	10	7	40.0	10.5	4.5	Fsh.	4	20	1907	Seattle, Wash	Seattle, Wash.
140796	.....	Ga. s.	Lillian White	10	5	51.9	13.7	3.3	Frt.	2	.....	1885	Somerset County, Md	Annapolis, Md.
141821	.....	Ga. s.	Lillian C. Cooper	22	16	64.0	18.0	4.5	Frt.	2	.....	1902	Orlole, Md	Norfolk, Va.
202083	.....	Ga. s.	Lillian D. Foss	14	9	55.5	12.3	3.5	Pas.	1	27	1905	Tacoma, Wash	Tacoma, Wash.
205448	.....	Ga. s.	Lillian H. Haskell	7	7	32.9	10.8	5.4	Fsh.	2	.....	1908	Deer Isle, Me	Deer Isle, Me.
209702	.....	Ga. s.	Lillian M. Newey	41	37	60.0	20.4	4.6	Frt.	2	40	1912	Brookhaven, N. Y	Patchogue, N. Y.
210683	.....	Ga. s.	Lillian M. Harris	8	5	37.0	10.3	4.0	Tow.	1	37	1912	Paulsboro, N. J	Philadelphia, Pa.
140010	.....	St. s.	Lillie	31	26	60.0	15.0	4.8	Yct.	2	.....	1872	Brooklyn, N. Y	Detroit, Mich.

[1] Formerly *st. p. {a U. S. Eng. Henry Sheldon. b Henry Sheldon.

[2] Formerly slp. Nora.

[3] Formerly ga. y. Mary.

MERCHANT STEAM VESSELS OF THE UNITED STATES—Continued.

Official No.	Signal letters.	Rig.	Name of vessel.	Gross tonnage.	Net tonnage.	Length.	Breadth.	Depth.	Service.	Crew.	Indicated horsepower.	When built.	Where built.	Home port (where permanent document issues).
						Feet.	*Feet.*	*Feet.*						
141573		Ga. s.	Lillie	10	7	46.0	9.8	3.5	Pas.	2	.....	1898	Pocomoke City, Md	Richmond, Va.
141683		*St. p.	Lillie	18	16	60.0	17.5	2.8	Pas.	4	.....	1900	Kissimmee, Fla	Tampa, Fla.
141801		Ga. s.	Lillie	10	9	37.6	13.0	3.7	Pas.	1	.....	1902	Somers Point, N. J	Somers Point, N. J.
206771		Ga. s.	Lillie	7	7	29.5	9.7	3.5	Frt.	1	10	1900	Eldora, N. J	Do.
208541		Ga. s.	Lillie	9	8	29.2	8.3	3.5	Fsh.	2	12	1906	Manitowoc, Wis	Milwaukee, Wis.
208609		St. s.	Lillie	11	7	27.0	10.6	3.0	Fsh.	3	5	1900	Marinette, Wis	Do.
208785		Ga. s.	Lillie	6	6	30.0	7.0	3.0	Pas.	1	4	1910	Clinton, Iowa	Rock Island, Ill.
209097		Ga. s.	Lillie	10	8	37.0	10.3	4.0	Frt.	1	.....	1911	Paulsboro, N. J	Philadelphia, Pa.
141126		St. s.	Lillie A	11	5	46.8	11.0	3.7	Tow.	1	.....	1891	Bay City, Mich	Grand Haven, Mich.
140403		Ga. s.	Lillie B	13	13	45.5	16.7	4.4	Msc.	2	.....	1881	New Orleans, La	Cedar Keys, Fla.
206311		Ga. s.	Lillie B	7	6	43.0	8.6	3.4	Pas.	2	21	1909	Eufaula, Ala	Apalachicola, Fla.
140549		Ga. s.	Lillie Bird	8	8	36.3	14.2	2.6	Fsh.	1	.....	1882	Matagorda, Tex	Port Lavaca, Tex.
140828		Ga. s.	Lillie Dean	7	6	30.0	13.3	3.8	Frt.	1	.....	1886	Patchogue, N. Y	Patchogue, N. Y.
202032		St. y.	Lillie G	34	18	57.6	15.0	6.5	Yct.	2	.....	1905	Camden, Me	Boston, Mass.
201546		Ga. s.	Lillie L	25	6	54.6	19.8	3.3	Oys.	7	.....	1904	Biloxi, Miss	New Orleans, La.
205669		Ga. s.	Lillie May	14	11	47.3	11.1	3.6	Oys.	1	16	1908	Lynnhaven, Va	Norfolk, Va.
208903		Ga. s.	Lillie R	15	14	36.0	9.5	4.0	Fsh.	1	20	1905	Gros Cape, Mich	Grand Haven, Mich.
140475		Ga. s.	Lillie R. Dayton	9	8	38.4	12.5	3.0	Msc.	2	.....	1881	Patchogue, N. Y	Bridgeport, Conn.
141199		St. s.	Lillie M. Graham	49	24	65.0	17.0	7.6	Tow.	4	.....	1892	Philadelphia, Pa	Philadelphia, Pa.
200996		St. s.	Lillie and Agnes	115	80	100.0	20.6	8.2	Frt.	4	80	1909	Perth Amboy, N. J	Hartford, Conn.
208270		Ga. s.	Lillie and Janie	10	7	39.4	13.5	3.2	Frt.	2	6	1904	West River, Md	Annapolis, Md.
209255		St. s.	Lillie & May	12	8	44.1	10.3	5.5	Fsh.	5	.....	1903	Buffalo, N. Y	Port Huron, Mich.
201128		Ga. s.	Lilly	8	5	33.0	10.3	3.8	Tow.	1	.....	1904	Seattle, Wash	Pt. Townsend, Wash.
203029		St. s.	Lilly K	10	7	32.2	9.6	3.5	Fsh.	3	.....	1905	Manitowoc, Wis	Grand Haven, Mich.
140478		*St. p.	Lily	123	72	92.5	16.4	3.7	Tow.	4	65	1881	Seattle, Wash	Seattle, Wash.
140692		St. s.	Lily	104	79	94.8	23.5	6.4	Frt.	8	90	1889	Mount Clemens, Mich	Detroit, Mich.
200577		Ga. s.	Lily	14	11	50.0	10.0	3.0	Tow.	2	.....	1903	Wilmington, N. C	Wilmington, N. C.
210120		Ga. s.	Lily	13	12	45.4	11.4	3.2	Tow.	2	12	1912	Mobile, Ala	Mobile, Ala.
210128		Ga. s.	Lily	7	7	33.0	9.5	3.3	Fsh.	1	12	1912	Ketchikan, Alaska	Ketchikan, Alaska.
208379		Ga. s.	Lily J	10	7	36.9	8.5	3.2	Pas.	1	18	1902	Dames Point, Fla	Jacksonville, Fla.
206773		Ga. s.	Lily May	13	12	36.6	14.2	5.4	Pas.	1	30	1908	Brooklyn, N. Y	New York, N. Y.
141300		Ga. s.	Lily and Maud	9	8	32.2	10.5	4.8	Fsh.	1	.....	1894	Ballard, Wash	Ketchikan, Alaska.
140695		Ga. s.	Limena	10	6	32.7	13.4	3.9	Frt.	2	.....	1884	Key West, Fla	Key West, Fla.
206406		Ga. s.	Limit	11	6	41.0	10.0	3.1	Tow.	2	25	1908	Dames Point, Fla	Jacksonville, Fla.
211099		Ga. s.	Limit	7	6	29.4	9.6	3.6	Fsh.	1	10	1913	Ketchikan, Alaska	Ketchikan, Alaska.
14651		Ga. s.	Lina Cox	24	18	61.0	17.5	5.3	Oys.	8	.....	1883	Somerset County, Md	Tappahannock, Va.
207692		Ga. s.	Lina K	10	7	35.4	11.4	4.1	Pas.	1	15	1910	Port Graham, Alaska	Juneau, Alaska.
202016		Ga. s.	Lincoln	7	7	27.8	12.6	4.0	Fsh.	2	.....	1905	Osterville, Mass	Edgartown, Mass.
210835		Ga. s.	Lincoln	25	17	54.0	15.3	5.8	Fsh.	7	55	1912	Seattle, Wash	Seattle, Wash.
211161		Ga. s.	Lincoln	14	9	33.8	11.5	4.2	Fsh.	5	12	1913	.....do	Do.
206555		Ga. s.	Lincoln II	8	7	27.3	13.4	3.9	Fsh.	1	7	1909	Osterville, Wash	New Bedford, Mass.
208806		Ga. s.	Lincoln III	8	7	25.7	13.3	4.0	Fsh.	1	12	1911	.....do	Barnstable, Mass.
141561		*St. p.	Linda	692	386	181.0	36.5	6.7	Pas.	23	700	1898	Unalaska, Alaska	St. Michael, Alaska.
140506		St. s.	Linden	66	38	70.0	17.6	7.0	Tow.	7	.....	1881	South Amboy, N. J	Perth Amboy, N. J.
141370		St. s.	Linden	894	708	206.0	35.0	12.6	Frt.	14	800	1895	Port Huron, Mich	Albany, N. Y.
141147		St. s.	Lindrup	42	28	63.2	15.5	6.3	Tow.	4	.....	1891	Manistee, Mich	Marquette, Mich.
141610		Ga. s.	Lindsay	10	7	26.6	13.8	4.5	Msc.	2	.....	1899	Noank, Conn	Providence, R. I.
200101		Ga. y.	Linnet	9	8	42.0	9.5	4.0	Yct.	2	.....	1903	Greenport, N. Y	Greenport, N. Y.
141726		Ga. s.	Linnie Belle	6	6	27.7	10.9	5.3	Fsh.	2	.....	1901	Friendship, Me	Deer Isle, Me.
202123	K. T. V. S.	St. y.	Linta	78	53	91.4	17.5	8.7	Yct.	9	.....	1905	New York, N. Y	New York, N. Y.
161634		Ga. s.	Linus	28	14	50.0	12.0	4.0	Tow.	3	.....	1890	Point Washington, Fla	Mobile, Ala.
15613		Ga. s.	Linwood	14	12	43.5	13.1	3.5	Pas.	1	.....	1869	Smith Point, N. Y	New York, N. Y.
140790		Ga. s.	Linwood	8	8	40.0	11.5	3.4	Frt.	2	.....	1885	Somerset County, Md	Annapolis, Md.
141866		Ga. s.	Linwood	12	9	42.0	13.5	6.2	Frt.	2	.....	1901	Lubec, Me	Lubec, Me.
209887		Ga. s.	Lola R	12	8	42.0	8.5	4.0	Pas.	1	40	1912	Houghton, Mich	Marquette, Mich.
209538		Ga. s.	Lion	10	7	48.0	11.5	3.0	Oys.	1	16	1911	Morgan City, La	Brashear, La.
201339		St. p.	Lionel R. Webster	343	261	139.0	32.7	8.3	Fer.	5	200	1904	Portland, Oreg	Portland, Oreg.
204954		*St. p.	Lisbon	49	36	85.0	16.0	4.5	Frt.	7	30	1908	Point Caswell, N. C	Wilmington, N. C.
201174		Ga. s.	Lister	21	14	49.0	15.1	7.5	Fsh.	4	.....	1904	Ballard, Wash	Seattle, Wash.
202414		Ga. s.	Lister	13	12	35.0	13.3	4.8	Oys.	1	.....	1905	Bridgeport, Conn	Bridgeport, Conn.
209711		Ga. s.	Listo	31	21	63.5	13.0	7.0	Frt.	1	125	1912	Los Angeles, Cal	Los Angeles, Cal.
141110		Ga. s.	Little Addie	9	9	30.4	11.0	5.3	Fsh.	3	.....	1890	Friendship, Me	Gloucester, Mass.
202099		*Ga. p.	Little Archie	10	10	39.0	6.6	6.0	Pas.	2	.....	1905	Stephensport, Ky	Louisville, Ky.
140606		Ga. s.	Little Bay	14	13	47.0	14.4	3.2	Frt.	2	.....	1883	Portsmouth, Va	Norfolk, Va.
141386		St. p.	Little Ben	24	24	68.8	18.0	2.4	Fer.	2	.....	1895	Pomeroy, Ohio	Wheeling, W. Va.
206101		Ga. s.	Little Billee	6	6	30.3	11.9	3.6	Fsh.	2	12	1909	Atlantic City, N. J	Tuckerton, N. J.
206758		Ga. s.	Little Boone	7	7	33.6	9.7	2.5	Pas.	1	20	1909	Constance, Ky	Cincinnati, Ohio.
141235		Ga. s.	Little Brother	6	6	36.0	11.6	3.7	Oys.	1	.....	1892	Terrebonne, La	Brashear, La.
207180		Ga. s.	Little Brothers	38	30	54.4	17.4	5.4	Fsh.	6	120	1910	Patchogue, N. Y	Patchogue, N. Y.
204457		*St. p.	Little Clyde	55	55	98.0	20.0	4.5	Tow.	8	38	1907	Rumsey, Ky	Evansville, Ind.
209067		St. s.	Little Colonel	20	6	55.3	13.0	5.4	Tow.	7	80	1912	Madisonville, La	New Orleans, La.
208273		Ga. s.	Little D. C	5	5	29.3	7.2	2.7	Frt.	2	15	1910	Georgetown, S. C	Georgetown, S. C.
140412		Ga. s.	Little David	15	14	37.0	14.4	5.0	Frt.	1	.....	1880	Cherryfield, Me	Eastport, Me.
208038		*St. p.	Little Delta	71	44	66.7	16.7	3.2	Frt.	10	40	1908	Fairbanks, Alaska	Eagle, Alaska.
207728		Ga. s.	Little Elsie	26	11	53.5	16.7	7.0	Fsh.	2	26	1910	East Boothbay, Me	Boston, Mass.
140244		Ga. s.	Little Fannie	23	12	54.4	15.0	5.9	Fsh.	8	.....	1877	Bristol, Me	Gloucester, Mass.

[1] Formerly st. s. V. H. Wright.

MERCHANT STEAM VESSELS OF THE UNITED STATES—Continued.

Official No.	Signal letters.	Rig.	Name of vessel.	Gross tonnage.	Net tonnage.	Length.	Breadth.	Depth.	Service.	Crew.	Indicated horsepower.	When built.	Where built.	Home port (where permanent document issues).
						Feet.	*Feet.*	*Feet.*						
141635	.....	Ga. s.	Little Foster	7	7	29.2	10.9	5.8	Fsh.	2	.....	1900	Friendship, Me	Portland, Me.
140284	.....	Ga. s.	Little Fred	14	13	43.4	14.6	4.6	Mse.	5	.....	1873	Bath, Me	Newport, R. I.
140486	.....	*St. p.	Little Fred	126	126	129.0	24.0	3.6	Tow.	15	.....	1881	Pittsburgh, Pa	Pittsburgh, Pa.
141204	.....	Ga. s.	Little Freddie	10	9	36.8	14.1	4.1	Frt.	1	.....	1892	Morgan Point, Tex	Galveston, Tex.
141732	.....	*Ga. p.	Little Freddie	11	7	37.4	9.4	7.0	Pas.	2	.....	1900	Memphis, Tenn	Memphis, Tenn.
141172	.....	Ga. s.	Little George	14	8	48.0	14.5	4.3	Frt.	1	.....	1891	Baltimore, Md	Norfolk, Va.
140343	.....	St. s.	Little Giant	26	13	43.0	13.0	5.0	Fer.	2	.....	1878	Gloucester, Mass	Gloucester, Mass.
209959	.....	Ga. s.	Little Glory	40	27	61.5	16.0	6.1	Fsh.	4	80	1912	Seattle, Wash	Seattle, Wash.
207032	.....	*Ga. p.	Little Hustler	12	12	56.5	11.4	2.4	Frt.	2	20	1909	Lawrenceburg, Ind	Memphis, Tenn.
201465	.....	Ga. s.	Little Jennie	19	19	46.4	14.2	4.8	Fsh.	2	.....	1904	Gloucester, Mass	Provincetown, Mass.
141501	.....	Ga. s.	Little Jim	12	8	42.0	13.8	2.7	Mse.	1	.....	1897	Morehead City, N. C	Newbern, N. C.
211310	.....	*St. p.	Little Jim	14	14	63.5	11.0	2.0	Tow.	2	50	1913	Martins Ferry, Ohio	Wheeling, W. Va.
209030	.....	*Ga. p.	Little Joe	5	5	40.0	8.0	2.0	Pas.	2	10	1910	Tyrone, Ky	Louisville, Ky.
141220	.....	Ga. s.	Little Low	6	5	28.5	12.4	3.0	Frt.	2	.....	1892	Charleston, S. C	Charleston, S. C.
25044	.....	Ga. s.	[1] Little Lucy	11	10	35.3	13.0	5.5	Frt.	1	.....	1877	Lubec, Me	Eastport, Me.
140861	.....	St. s.	Little Mac	25	19	60.0	10.7	2.5	Pas.	2	.....	1886	Buffalo, N. Y	Cape Vincent, N. Y.
205594	.....	Ga. s.	Little Mac	7	7	33.0	12.4	3.5	Pas.	1	8	1908	Atlantic City, N. J	Somers Point, N. J.
141859	.....	St. s.	Little Maeta	10	6	37.0	10.9	4.2	Fsh.	5	.....	1903	Charlevoix, Mich	Grand Haven, Mich.
140501	.....	St. s.	Little Nora	17	8	47.6	12.9	6.0	Tow.	3	.....	1881	Baltimore, Md	Baltimore, Md.
141833	.....	*Ga. p.	Little Pearl	22	22	53.0	24.0	2.8	Fer.	2	18	1902	Tower, Nebr	Sioux City, Iowa.
141744	.....	Ga. s.	Little Ray	8	8	35.2	10.3	5.4	Fsh.	2	.....	1900	Friendship, Me	Machias, Me.
202076	.....	Ga. s.	Little Rhody	7	5	42.3	9.6	4.7	Frt.	6	16	1902	South Boston, Mass	Newport, R. I.
211315	.....	Ga. s.	Little Rosie	6	5	29.6	8.8	3.5	Fsh.	1	12	1913	Saxman, Alaska	Ketchikan, Alaska.
15743	.....	Ga. s.	Little Round Top	46	23	60.5	17.7	7.5	Tow.	3	.....	1871	Ellsworth, Me	Ellsworth, Me.
200350	.....	*St. p.	Little Rufus	278	131	130.9	29.5	5.0	Pas.	20	400	1903	Stillwater, Minn	Natchez, Miss.
211052	.....	Ga. s.	Little Ruth	24	12	52.6	14.3	6.0	Fsh.	5	.....	1913	Rockport, Mass	Boston, Mass.
141318	.....	St. p.	Little Silver	428	286	150.9	25.8	7.8	Pas.	18	485	1893	Tomkins Cove, N. Y	Perth Amboy, N. J.
141281	.....	Ga. s.	Little Sister	6	6	42.3	11.2	2.3	Frt.	1	.....	1893	Smyrna, N. C	Beaufort, N. C.
202905	.....	St. s.	Little Sisters	28	17	54.4	17.4	5.2	Frt.	3	.....	1906	Patchogue, N. Y	Patchogue, N. Y.
218263	.....	*St. p.	Little Snag	50	31	59.2	13.4	3.7	Pas.	5	20	1910	Fairbanks, Alaska	Eagle, Alaska.
206106	.....	St. y.	Little Sovereign	91	61	136.0	13.5	7.3	Yct.	14	1,600	1909	New York, N. Y	New York, N. Y.
204415	.....	*Ga. p.	Little Tip	21	11	60.0	16.0	2.5	Drg.	4	25	1907	Nashville, Tenn	Nashville, Tenn.
209779	.....	Ga. s.	Little Tom	32	21	54.5	11.5	6.5	Fsh.	6	75	1912	Seattle, Wash	Seattle, Wash.
204300	.....	*Ga. p.	Little Wabash	9	9	43.0	11.0	2.5	Mse.	0	.....	1907	Newhaven, Ill	Vicksburg, Miss.
141411	.....	St. s.	Little Willie	31	31	61.0	13.0	5.5	Tow.	7	.....	1895	Troy, Ind	Evansville, Ind.
206055	.....	Ga. s.	Little Willie	19	12	54.7	10.3	3.5	Pas.	1	45	1909	Seattle, Wash	Cordova, Alaska.
23581	.....	Ga. s.	[2] Live Carp	6	5	32.0	11.5	2.8	Oys.	1	.....	1867	Sayville, N. Y	New York, N. Y.
205364	.....	Ga. s.	Lively	18	8	57.3	12.0	4.3	Tow.	1	100	1907	Vallejo, Cal	San Francisco, Cal.
14889	.....	St. s.	Livingston	91	62	81.0	25.0	7.0	Frt.	3	.....	1833	Saugerties, N. Y	Albany, N. Y.
141005	K.F.J.D.	St. s.	†Livingstone	2,134	1,622	281.0	41.0	20.0	Frt.	16	1,000	1889	Wyandotte, Mich	Detroit, Mich.
90305	.....	Ga. s.	Lizette	8	7	25.0	12.5	4.1	Pas.	1	10	1895	East Providence, R. I	Providence, R. I.
140307	.....	Ga. s.	Lizzie	5	5	28.5	11.6	2.8	Oys.	1	.....	1873	Babylon, N. Y	Stamford, Conn.
140356	.....	Ga. s.	Lizzie	14	13	38.8	15.0	5.7	Oys.	2	.....	1879	Oyster Bay, N. Y	Cold Spring, N. Y.
141462	.....	Ga. s.	Lizzie	6	6	31.7	12.3	3.5	Oys.	1	.....	1896	Cedar Bayou, Tex	Houston, Tex.
141808	.....	St. s.	Lizzie	45	31	60.0	14.6	6.4	Tow.	3	36	1902	Portland, Oreg	Portland, Oreg.
200881	.....	Ga. s.	Lizzie	13	9	45.0	13.3	4.0	Frt.	2	.....	1904	Warren, R. I	Stonington, Conn.
208167	.....	*Ga. p.	Lizzie	5	5	34.6	7.3	2.1	Fer.	2	6	1908	Larkins Landing, Ala	Chattanooga, Tenn.
141608	.....	Ga. s.	Lizzie A	10	9	42.0	10.3	3.5	Pas.	2	.....	1899	Pennsgrove, N. J	Camden, N. J.
141685	.....	Ga. s.	Lizzie A	8	8	25.4	13.4	4.4	Pas.	1	.....	1899	Cambridge, Mass	Providence, R. I.
141399	.....	Ga. s.	Lizzie B	5	5	20.2	12.4	3.0	Frt.	1	.....	1895	Patchogue, N. Y	Greenport, N. Y.
141494	.....	St. s.	Lizzie Blades	7	7	49.0	13.2	3.7	Tow.	2	.....	1897	Newbern, N. C	Newbern, N. C.
207977	.....	Ga. s.	Lizzie Clarmond	11	7	33.0	10.2	3.1	Pas.	1	10	1909	Millville, Del	Wilmington, Del.
140114	.....	St. s.	Lizzie Colburn	130	65	111.5	18.0	8.8	Fsh.	10	.....	1875	Boothbay, Me	Tappahannock, Va.
140550	.....	St. s.	Lizzie Crawford	52	26	67.4	17.5	8.0	Tow.	5	.....	1882	Camden, N. J	Philadelphia, Pa.
204360	K.W.G.B.	St. s.	Lizzie D	122	83	77.8	21.0	10.5	Tow.	7	300	1907	Philadelphia, Pa	Do.
141609	.....	Ga. s.	Lizzie Emma	10	10	33.0	12.4	6.0	Fsh.	1	.....	1899	Friendship, Me	Rockland, Me.
110783	.....	St. s.	[3] Lizzie H	15	7	49.0	9.5	4.3	Pas.	3	.....	1888	Alexandria Bay, N. Y	Ogdensburg, N. Y.
140548	.....	Ga. s.	Lizzie H	34	24	63.0	18.8	4.7	Oys.	7	—	1882	Tottenville, N. Y	Greenport, N. Y.
140212	.....	St. s.	Lizzie Henderson	146	58	121.3	23.5	7.8	Tow.	6	200	1876	Philadelphia, Pa	New York, N. Y.
141054	.....	Ga. s.	Lizzie K	6	6	27.0	13.3	4.0	Fsh.	2	.....	1890	Noank, Conn	Newport, R. I.
141066	.....	Ga. y.	Lizzie L	19	17	44.5	16.0	5.1	Yct.	2	.....	1879	Brooklyn, N. Y	New York, N. Y.
140172	.....	Ga. s.	Lizzie May	15	14	43.2	14.2	5.3	Fsh.	1	.....	1875	Portland, Me	Portland, Me.
140774	.....	Ga. s.	Lizzie May	43	41	57.1	18.6	5.2	Frt.	2	.....	1885	Gouldsboro, Me	Machias, Me.
210946	.....	Ga. s.	Lizzie N	7	5	33.2	12.5	3.0	Frt.	2	7	1913	Mt. Pleasant, S. C	Charleston, S. C.
141788	.....	Ga. s.	Lizzie Pettigrove	12	5	35.3	13.6	4.7	Oys.	2	10	1902	Boothbay, Me	New London, Conn.
141792	.....	Ga. y.	Lizzie V	18	12	46.4	13.8	4.8	Yct.	3	.....	1902	Jersey City, N. J	New York, N. Y.
140572	.....	St. s.	Lizzie Walsh	41	27	65.0	14.0	6.0	Pas.	7	.....	1882	Grand Haven, Mich	Grand Haven, Mich.
140237	.....	Ga. s.	Lizzie Walworth	9	8	34.0	11.7	4.7	Frt.	1	.....	1877	Bristol, Me	Eastport, Me.
106988	.....	St. s.	[4] Lizzie B. Archbold	45	45	85.3	15.6	4.2	Tow.	2	.....	1892	Paducah, Ky	Paducah, Ky.
141631	.....	Ga. s.	Lizzie B. Foster	12	12	39.7	14.2	6.0	Fsh.	5	.....	1899	Gloucester, Mass	Provincetown, Mass.
201798	.....	Ga. s.	Lizzie E. Leslie	8	5	30.5	11.2	6.0	Fsh.	1	.....	1905	Friendship, Me	Rockland, Me.
204516	.....	Ga. s.	Lizzie F. Greenlaw	9	6	31.2	11.6	5.4	Fsh.	1	6	1907	Waldoboro, Me	Vinalhaven, Me.
141012	.....	St. s.	Lizzie M. Snow	17	9	35.7	9.9	3.9	Pas.	2	.....	1889	Brewer, Me	Boothbay, Me.
141560	.....	Ga. s.	Lizzie S. Joy	11	6	35.0	12.0	7.2	Fsh.	1	.....	1898	Rockport, Me	Rockport, Me.
92065	K.M.H.Q.	St. y.	[5] LLEWELLYN	92	63	127.3	16.3	9.1	Yct.	11	212	1895	Wilmington, Del	New York, N. Y.

[1] Formerly sch. Vinnie Small.
[2] Formerly st. s. S. V. Rogers.
[3] Formerly st. s. R. H. Southgate.
[4] Formerly st. s. Andy.
[5] Formerly st. y. Marietta.
† Composite.

MERCHANT **STEAM** VESSELS OF THE UNITED STATES—Continued.

Official No.	Signal letters.	Rig.	Name of vessel.	Gross tonnage.	Net tonnage.	Length.	Breadth.	Depth.	Service.	Crew.	Indicated horsepower.	When built.	Where built.	Home port (where permanent document issues).
						Feet.	*Feet.*	*Feet.*						
76318		St. s.	[1]Lloyd M	31	22	70.7	14.5	6.0	Fsh.	6		1882	Buffalo, N. Y.	Grand Haven, Mich.
206636		Ga. s.	Lloyd M	9	8	26.7	8.4	3.8	Fsh.	2	12	1906	High Island, Mich	Do.
150120	K.C.G.F.	St. y.	[2]Loando	42	27	88.4	16.9	5.2	Yct.	7		1877	Greenpoint, N. Y.	New York, N. Y.
207413	L.B.M.K.	Ga. y.	Loantaka	47	32	61.3	14.0	7.6	Yct.	3	100	1910	Trenton, N. J.	Newark, N. J.
207048		Ga. s.	Lobo	32	28	53.3	15.4	6.4	Frt.	1	30	1909	Fort Lee, N. J.	New York, N. Y.
208359		Ga. s.	Lobster	8	8	32.0	11.0	3.6	Fsh.	2	8	1911	Newport, R. I.	Newport, R. I.
204175		Ga. s.	Lochinvar	57	34	72.1	20.4	9.0	Fsh.	9	20	1907	Harpswell, Me.	Portland, Me.
141742		St. y.	Lockport	19	13	46.0	10.8	4.2	Yct.	2		1898	Oshkosh, Wis.	Milwaukee, Wis.
205159		*St. p.	Lockport	54	54	100.0	20.0	3.6	Frt.	10	250	1908	Lockport La.	New Orleans, La.
211007		St. s.	[3]Locust	65	10	72.2	17.2	7.8	Tow.	9	125	1902	Tacoma, Wash.	San Francisco, Cal.
206619		Ga. s.	Lodi	8	6	38.7	10.9	3.2	Frt.	1	25	1906	Antioch, Cal.	Do.
209016	L.C.D.H.	Ga. y.	Lodoma	91	61	71.2	18.5	8.4	Yct.	5	120	1911	Camden, N. J.	New York, N. Y.
203474		Ga. s.	Lofton	10	6	30.9	14.2	4.1	Frt.	2		1906	McClellanville, S. C.	Charleston, S. C.
202873		St. s.	LOFTUS CUDDY	6,829	5,361	525.0	55.0	31.0	Frt.	21	1,500	1906	Lorain, Ohio	Cleveland, Ohio.
207642		Ga. s.	Logan	13	10	47.6	13.8	3.6	Frt.	1		1910	Bridgeport, N. J.	Bridgeton, N. J.
203147		Ga. s.	Logger	8	5	32.0	8.3	2.5	Tow.	0		1906	Cosmopolis, Wash.	Pt. Townsend, Wash.
141409		Ga. s.	Lois	13	9	41.0	13.4	3.5	Msc.	2		1895	Mystic, Conn.	Key West, Fla.
209221		Ga. y.	Lois	25	17	59.2	15.2	4.6	Yct.	1		1903	Detroit, Mich.	Detroit, Mich.
208826		*St. p.	Lois	49	30	58.4	14.8	3.6	Pas.	6	60	1910	Fairbanks, Alaska	Eagle, Alaska.
209396		Ga. s.	Lois	21	14	50.0	11.0	4.2	Pas.	1	30	1911	Seattle, Wash.	Seattle, Wash.
209777		Ga. s.	Lois H. Corkum	58	31	70.6	17.4	8.4	Fsh.	8	50	1912	Essex, Mass.	Boston, Mass.
210422		Ga. s.	Loiterer III	11	10	45.6	9.3	4.0	Pas.	1	20	1912	Alton, Ill.	St. Louis, Mo.
208555		Ga. s.	Lola	10	10	44.4	10.1	3.4	Pas.	2	26	1911	Beaumont, Tex.	Houston, Tex.
208635		Ga. s.	Lola	18	15	30.0	12.9	6.0	Oys.	3	20	1894	Providence, R. I.	Bristol, R. I.
211213		Ga. s.	Lola	6	6	30.0	7.7	3.2	Pas.	1	8	1913	Detroit, Mich.	Sioux City, Iowa.
141089		Ga. s.	Lola L	18	16	31.0	14.5	4.5	Oys.	4		1890	Northport, N. Y.	Bridgeport, Conn.
141171		St. s.	Lola M	45	27	73.2	16.3	5.0	Oys.	5		1891	Tottenville, N. Y.	Cold Spring, N. Y.
204545		Ga. s.	Lola Mae	13	5	48.8	13.4	4.4	Frt.	2		1907	Crab Neck, Va.	Newport News, Va.
206763		*St. p.	Loma	45	28	67.7	19.6	4.3	Frt.	4	30	1909	Everett, Wash.	Pt. Townsend, Wash.
204659		Ga. s.	London	8	5	31.0	11.4	2.4	Frt.	1		1907	Smiths Point, Tex.	Galveston, Tex.
203527		St. s.	Lone Fisherman	48	32	50.4	17.4	6.8	Pas.	3	100	1906	Tacoma, Wash.	Juneau, Alaska.
141082		*St. p.	Lone Star	48	48	84.0	20.0	5.0	Tow.	4		1890	Rock Island, Ill.	Rock Island, Ill.
141429		*St. p.	Lone Star	73	40	81.0	18.9	3.3	Tow.	8		1896	Berwick, La.	New Orleans, La.
200086		*Ga. p.	Lone Star	9	9	50.2	11.5	2.1	Pas.	1		1904	Terre Haute, Ind.	Evansville, Ind.
202739		Ga. s.	Lone Star	7	5	30.4	12.4	2.7	Fsh.	2	10	1905	Miami, Fla.	Key West, Fla.
206515		Ga. s.	Lone Star	8	6	32.6	8.6	2.6	Oys.	1	7	1909	Grand Lake, La.	Brashear, La.
206949		Ga. s.	Lone Star	9	6	42.0	7.8	6.2	Msc.	1	21	1907	Beaumont, Tex.	Port Arthur, Tex.
210754		*Ga. p.	Lone Star	8	6	42.9	10.7	2.8	Pas.	1	8	1912	Saltillo, Tenn.	Nashville, Tenn.
140320		St. p.	*Long Beach*	519	360	150.5	32.0	10.5	Fer.	6	365	1880	Wilmington, Del.	New York, N. Y.
202821		Ga. s.	Long Beach	13	12	49.4	13.8	3.0	Fsh.	1		1890	Moriches, N. Y.	Do.
208877		Ga. s.	Long Cove	8	7	34.0	12.4	3.0	Pas.	1		1911	Patchogue, N. Y.	Patchogue, N. Y.
211272		Ga. s.	Longfellow	7	5	32.7	9.8	4.2	Pas.	1	18	1911	Manitowoc, Wis.	Chicago, Ill.
140784		St. s.	Long Island	163	106	103.0	29.0	8.4	Tow.	6	275	1885	Brooklyn, N. Y.	New York, N. Y.
210190		St. s.	Long Island	390	167	151.6	24.1	13.0	Fsh.	50	700	1912	Rockland, Me.	Greenport, N. Y.
201216		Ga. s.	Long John	12	8	52.2	10.0	3.8	Fsh.	2		1903	Sandusky, Ohio	Sandusky, Ohio.
141385		St. s.	Longport	20	14	70.1	14.4	5.0	Fer.	3		1895	Nyack, N. Y.	Somers Point, N. J.
141820		Ga. s.	Louie Buren	9	8	46.4	15.6	3.1	Oys.	1		1902	Kinnekeet, N. C.	Tappahannock, Va.
211128		Ga. s.	Lonnie L	8	5	30.5	9.8	4.3	Fsh.	2	8	1913	Seattle, Wash.	Tacoma, Wash.
210179		*Ga. p.	Looking	22	15	63.0	13.0	3.8	Pas.	3	20	1909	St. Paul, Minn.	St. Paul, Minn.
15080		St. s.	*Lookout*	35	24	51.1	13.6	6.8	Tow.	4		1862	Camden, N. J.	New York, N. Y.
205098		Ga. s.	Lookout	7	7	32.6	10.6	2.6	Tow.	1		1908	Norfolk, Va.	Norfolk, Va.
205005		Ga. s.	Look Out	13	13	29.0	13.3	2.9	Msc.	0	10	1906	Stratford, Conn.	Beaufort, N. C.
211253		*Ga. p.	Lookout	8	7	48.5	10.5	2.0	Tow.	1	10	1913	Brilliant, Ohio	Wheeling, W. Va.
141282	K.L.R.H.	St. y.	Loon	18	9	56.6	6.2	5.7	Yct.	4		1893	Bristol, R. I.	Bristol, R. I.
141871		Ga. y.	Loon	24	17	52.0	14.0	7.5	Yct.	1	20	1903	North Haven, Me.	Belfast, Me.
211361		Ga. y.	Loradoe	20	10	44.8	12.9	7.7	Yct.	1	25	1913	Erie, Pa.	Erie, Pa.
206910		St. s.	LORAIN	49	34	68.0	16.0	7.1	Fsh.	3	125	1909	Buffalo, N. Y.	Cleveland, Ohio.
205265		Ga. s.	Loralne	12	8	40.4	11.1	3.8	Pas.	1	24	1908	Bolivar, Tex.	Galveston, Tex.
210573		Ga. s.	Loraine U	6	5	21.4	7.9	3.0	Fsh.	1	7	1912	Green Bay, Wis.	Milwaukee, Wis.
141613		St. s.	Lorain T	20	9	50.0	14.2	5.3	Tow.	8		1900	Chicago, Ill.	Chicago, Ill.
207638		*Ga. y.	Loralane	32	27	61.2	13.0	3.1	Yct.	2	28	1910	St. Louis, Mo.	St. Louis, Mo.
200130		St. s.	LORD BALTIMORE	445	289	196.0	23.5	12.0	Pas.	29	2,000	1903	Wilmington, Del.	Philadelphia, Pa.
204592		Ga. s.	[4]Lorelei	9	9	45.0	9.2	3.3	Pas.	2		1902	Bellevue, Ky.	Cincinnati, Ohio.
208949		Ga. s.	Lorelei	8	7	43.2	12.6	3.4	Pas.	1	12	1900	Greenport, N. Y.	Patchogue, N. Y.
207957		*Ga. p.	Loren B	9	8	50.5	7.8	2.4	Pas.	1		1910	Nashville, Tenn.	Nashville, Tenn.
140588		St. s.	Lorena	34	17	70.3	15.6	7.6	Tow.	7		1882	Saugatuck, Mich.	Milwaukee, Wis.
141400		*St. p.	Lorena	287	287	141.2	31.5	5.6	Pas.	29	344	1895	Marietta, Ohio	Wheeling, W. Va.
201361		St. s.	Lorena	9	7	37.0	9.0	3.0	Pas.	4		1904	Georgetown, S. C.	Georgetown, S. C.
207855		Ga. s.	Lorena	9	8	34.8	9.0	2.7	Pas.	1	40	1909	Cape Girardeau, Mo.	Memphis, Tenn.
207877		Ga. s.	Lorena	17	11	37.0	10.3	4.5	Fsh.	4	18	1910	Sturgeon Bay, Wis.	Gloucester, Mass.
207447		Ga. s.	Lorena G	9	8	37.0	9.0	5.0	Pas.	4	15	1910	Georgetown, S. C.	Georgetown, S. C.
207088		St. s.	[5]LORENE	19	13	48.0	9.6	5.6	Fsh.	2	110	1885	Buffalo, N. Y.	Milwaukee, Wis.
141778		Ga. s.	Lorens	14	10	49.0	11.4	4.0	Frt.	1		1902	Astoria, Oreg.	Pt. Townsend, Wash.
210315	L.C.T.B.	St. s.	LORENZO	3,063	1,942	335.0	46.8	22.7	Frt.	37	1,500	1913	Newport News, Va.	New York, N. Y.

[1] Formerly st. s. J. W. Hahn.
[2] Formerly st. y. Promise.
[3] Formerly U. S. Navy st. s. Locust.
[4] Formerly {*a* st. s. Lorena. *b* U. S. Eng. st. s. Energy.
[5] Formerly U. S. Eng. st. s. Sand Beach.

MERCHANT STEAM VESSELS OF THE UNITED STATES—Continued.

Official No.	Signal letters.	Rig.	Name of vessel.	Gross tonnage.	Net tonnage.	Length.	Breadth.	Depth.	Service.	Crew.	Indicated horsepower.	When built.	Where built.	Home port (where permanent document issues).
						Feet.	*Feet.*	*Feet.*						
140649	.....	St. s.	Lorenzo Dimick	42	21	65.8	16.0	8.0	Tow.	4	.....	1883	Buffalo, N. Y.	Grand Haven, Mich.
141785	.....	Gn. y.	Loreta	16	11	50.0	11.0	4.0	Yct.	1	.....	1902	New York, N. Y.	New York, N. Y.
140921	.....	Ga. s.	Loretta	6	5	30.5	12.4	3.0	Oys.	1	.....	1888	Patchogue, N. Y.	Patchogue, N. Y.
141396	.....	St. s.	Loretta	9	6	31.2	7.1	3.6	Tow.	1	.....	1895	Buffalo, N. Y.	Buffalo, N. Y.
200726	.....	Ga. y.	Loretta	6	5	34.0	10.0	4.8	Yct.	2	.....	1901	Erie, Pa.	Erie, Pa.
208023	.....	Ga. s.	Loretta	13	11	39.0	9.8	4.4	Pas.	1	20	1909	Camden, N. J.	Somers Point, N. J.
210867	.....	Ga. s.	Loretta	52	36	61.1	20.1	6.4	Pas.	2	85	1913	Boothbay Harbor, Me.	Boston, Mass.
140845	.....	St. s.	Loretto	27	18	54.5	14.2	5.8	Oys.	3	.....	1886	Brooklyn, N. Y.	Bridgeport, Conn.
200664	.....	St. s.	Loretto	13	8	39.8	12.1	5.1	Pas.	3	35	1904	Apalachicola, Fla.	Apalachicola, Fla.
140911	.....	St. s.	Lorillard's Brick Works No. 1.	228	194	125 0	29.0	7.5	Frt.	3	80	1887	Wilmington, Del.	New York, N. Y.
208958	.....	Ga. s.	Lorinda	14	8	36.0	11.7	2.9	Pas.	1	25	1911	Kissimmee, Fla.	Tampa, Fla.
205957	.....	*Ga. p.	Loring	7	6	53.3	8.0	2.2	Tow.	2	15	1908	Creston, W. Va.	Louisville, Ky.
141503	.....	St. s.	Lorna	19	13	37.3	14.0	6.9	Fsh.	2	.....	1897	Portland, Me.	Portland, Me.
207417	.....	Ga. s.	Lorna	26	18	56.0	12.2	6.8	Tow.	1	110	1906	Sacramento, Cal.	San Francisco, Cal.
140810	.....	Ga. s.	Lorraine	5	5	30.0	10.7	2.6	Oys.	1	.....	1885	Grand Caillou, La.	Brashear, La.
208801	.....	Ga. s.	Lorraine	9	6	36.0	9.9	4.0	Pas.	2	12	1911	Olympia, Wash.	Wrangell, Alaska.
207798	.....	St. s.	Lorretta	10	8	41.2	11.6	4.0	Tow.	5	16	1910	Georgetown, S. C.	Georgetown, S. C.
141135	K.J.M.N.	Ga. y.	Lotawana	23	21	42.3	13.4	7.2	Yct.	3	.....	1889	South Boston, Mass.	New York, N. Y.
141615	.....	St. y.	Lotis	38	20	75.7	11.5	7.1	Yct.	2	.....	1899	East Boston, Mass.	Boston, Mass.
210008	.....	Ga. y.	Lotowana II	25	22	54.9	13.0	4.9	Yct.	2	75	1912	Nyack, N. Y.	New York, N. Y.
140452	.....	St. s.	Lotta	141	97	96.1	22.0	6.7	Pas.	8	320	1881	Athens, N. Y.	Beaufort, S. C.
141862	.....	Ga. s.	Lotta	8	6	35.5	11.8	4.3	Fsh.	2	10	1903	Niantic, Conn.	New London, Conn.
15919	.....	Ga. s.	Lottie	7	6	34.5	14.4	2.8	Tow.	2	.....	1873	Milford, Conn.	Norfolk, Va.
140517	.....	St. s.	Lottie	47	22	66.7	19.0	5.8	Pas.	8	.....	1882	Apalachicola, Fla.	Apalachicola, Fla.
200407	.....	St. s.	Lottie	69	47	69.6	18.8	6.8	Tow.	3	.....	1903	Astoria, Oreg.	Astoria, Oreg.
208865	.....	Ga. s.	Lottie	9	6	29.6	12.0	6.0	Frt.	2	7	1911	Brooksville, Me.	Castine, Me.
203839	.....	Ga. s.	Lottie A	11	9	40.8	10.0	3.0	Frt.	2	.....	1907	Portsmouth, Va.	Baltimore, Md.
140140	.....	Ga. s.	Lottie B	11	10	39.6	14.2	4.4	Oys.	2	.....	1875	Port Jefferson, N. Y.	Sag Harbor, N. Y.
140729	.....	Ga. s.	Lottie B	19	13	35.0	15.4	4.4	Oys.	2	.....	1884	Mount Sinai, N. Y.	Perth Amboy, N. J.
141747	.....	St. s.	Lottie B	21	14	57.6	17.6	6.5	Pas.	2	.....	1901	Tottenville, N. Y.	New York, N. Y.
141845	.....	Ga. s.	Lottie B	11	8	37.2	12.0	4.0	Frt.	3	10	1903	Cookstown, N. J.	Somers Point, N. J.
141389	.....	Ga. s.	Lottie Bryant	10	9	31.1	12.2	5.5	Fsh.	1	.....	1895	Friendship, Me.	Portland, Me.
141731	.....	Ga. s.	Lottie Genever	6	6	27.7	10.9	5.3	Fsh.	2	.....	1901	Friendship, Me.	S. W. Harbor, Me.
141586	.....	Ga. s.	Lottie N	14	12	51.3	16.0	3.6	Msc.	1	.....	1899	Patchogue, N. Y.	Patchogue, N. Y.
140609	.....	Ga. s.	Lottie V	11	11	50.0	13.0	3.0	Tow.	1	.....	1883	Portsmouth, Va.	Norfolk, Va.
141725	.....	Ga. s.	Lottie W	11	9	39.5	14.5	3.9	Frt.	1	.....	1901	Portland, Me.	Portland, Me.
207797	.....	Ga. s.	Lottie White	15	7	46.1	10.0	3.3	Pas.	2	16	1910	Oriole, Md.	Crisfield, Md.
141124	.....	Ga. s.	Lottie B. McLain	8	8	26.4	10.9	5.2	Fsh.	3	.....	1890	Bremen, Me.	Mt. Desert Ferry, Me.
141691	.....	Ga. s.	Lottie G. Merchant	117	76	95.4	21.9	9.8	Fsh.	23	.....	1901	Essex, Mass.	Gloucester, Mass.
141331	.....	St. s.	Lottie and May	13	6	44.9	11.9	5.7	Frt.	2	182	1894	East Boothbay, Me.	Portland, Me.
140898	.....	St. y.	Lotus	52	26	89.0	14.3	6.0	Yct.	3	.....	1887	Ogdensburg, N. Y.	Ogdensburg, N. Y.
141208	.....	St. s.	Lotus	219	188	110.5	22.0	8.7	Pas.	10	60	1893	Manitowoc, Wis.	Grand Haven, Mich.
141790	.....	Ga. s.	Lotus	9	9	38.0	7.0	3.6	Pas.	1	.....	1901	La Crosse, Wis.	Rock Island, Ill.
141849	.....	Ga. y.	Lotus	28	19	74.0	9.0	5.8	Yct.	2	.....	1903	Detroit, Mich.	St. Augustine, Fla.
141865	.....	Ga. s.	Lotus	7	5	35.6	9.6	2.7	Pas.	1	.....	1903	Seattle, Wash.	Juneau, Alaska.
203650	.....	Ga. s.	Lotus	14	10	54.6	12.4	3 7	Pas.	1	.....	1906	Galveston, Tex.	Galveston, Tex.
206231	L. B. C. M.	Ga. y.	Lotus	130	88	85.0	18.3	4.2	Yct.	3	80	1909	Seattle, Wash.	Pt. Townsend, Wash.
207811	.....	Ga. s.	Lotus	6	6	24.4	8.2	3.0	Fsh.	1	10	1903	Northport, Mich.	Grand Haven, Mich.
207937	.....	Ga. s.	Lotus	6	6	33.0	7.8	3.7	Pas.	1	30	1910	Chattanooga, Tenn.	Chattanooga, Tenn.
141200	.....	Ga. y.	Lotus Seeker	15	7	69.9	8.7	4.8	Yct.	1	.....	1892	Bristol, R. I.	New York, N. Y.
206079	.....	Ga. s.	Lou	6	6	26.5	8.9	3.4	Pas.	1	7	1907	Atlantic City, N. J.	Somers Point, N. J.
211214	.....	Ga. s.	Lou	6	6	30.0	7.7	3.2	Pas.	1	8	1913	Detroit, Mich.	Sioux City, Iowa.
140566	.....	Ga. s.	Lou Annie	8	6	51.0	11.8	2.9	Frt.	1	.....	1882	Gloucester County, Md.	Norfolk, Va.
207005	.....	Ga. s.	Lou Dillon	12	10	31.4	11.4	3.0	Pas.	1	30	1906	Great River, N. Y.	Patchogue, N. Y.
207407	.....	*St. p.	Louelnda	197	197	158.0	30.0	4.5	Pas.	13	377	1910	Point Pleasant, W. Va.	Cincinnati, Ohio.
141554	K. P. H. C.	St. y.	Loudoun	168	114	119.9	17.2	7.5	Yct.	8	650	1899	Elizabeth, N. J.	New York, N. Y.
140595	.....	St. s.	Louie	22	11	53.6	13.3	6.6	Tow.	3	.....	1882	Baltimore, Md.	Baltimore, Md.
140925	.....	Ga. s.	Louie Maud	8	8	25.2	12.6	3.6	Pas.	0	.....	1888	Noank, Conn.	Stonington, Conn.
141149	.....	Ga. s.	Louie S. Allen	8	7	29.0	13.8	3.7	Pas.	2	.....	1891	Port Republic, N. J.	Somers Point, N. J.
205377	.....	Ga. s.	Louis	14	9	41.0	14.7	4.9	Pas.	1	20	1906	Sausalito, Cal.	San Francisco, Cal.
209888	.....	Ga. s.	Louis B	7	5	35.2	9.7	3.2	Ten.	1	40	1912	Westlake, La.	Galveston, Tex.
141492	.....	St. s.	Louis Banks	23	16	51.1	12.6	6.2	Fsh.	4	.....	1897	Buffalo, N. Y.	Erie, Pa.
200779	.....	St. p.	[1] *Louis Dolive*	314	197	163.0	28.0	8.2	Pas.	10	250	1861	Wilmington, Del.	New Orleans, La.
141764	.....	Ga. s.	Louis Feuerstein	30	16	63.0	17.7	5.5	Tow.	3	.....	1901	Pocomoke City, Md.	Norfolk, Va.
206225	.....	St. p.	Louis O	35	22	66.2	20.0	3.2	Fer.	2	35	1909	Hudson, Wis.	St. Paul, Minn.
140559	.....	St. s.	Louis Pahlow	366	290	155.4	30.4	10.5	Frt.	12	260	1882	Milwaukee, Wis.	Chicago, Ill.
206476	.....	St. s.	Louis R	64	51	69.9	20.8	5.8	Oys.	6	100	1909	Stratford, Conn.	Bridgeport, Conn.
209971	.....	St. s.	Louis R. Davidson	6,356	4,996	504.0	56.0	30.0	Frt.	22	.....	1912	Ashtabula, Ohio.	Buffalo, N. Y.
15631	.....	Ga. s.	Louisa	8	8	37.0	13.0	3.0	Frt.	2	.....	1862	New York, N. Y.	Norfolk, Va.
140070	.....	Ga. s.	Louisa	10	7	40.0	13.0	3.2	Oys.	2	.....	1874	Galveston, Tex.	Port Lavaca, Tex.
141225	.....	St. s.	Louisa	59	29	71.8	18.0	8.1	Tow.	5	.....	1892	Baltimore, Md.	Norfolk, Va.
141480	.....	Ga. s.	Louisa	6	5	28.5	13.0	2.9	Frt.	1	.....	1890	Patchogue, N. Y.	Patchogue, N. Y.
202446	.....	Ga. s.	Louisa	182	135	122.3	21.2	8.3	Fsh.	6	100	1905	Solomons, Md.	Tappahannock, Va.
209319	.....	Ga. y.	Louisa	23	19	51.6	11.0	4.9	Yct.	2	50	1911	New York, N. Y.	Chicago, Ill.

[1] Formerly { *a* st. p. Delaware. *b* U. S. S. Delaware. *c* U. S. R. C. Louis McLane.

MERCHANT STEAM VESSELS OF THE UNITED STATES—Continued.

Official No.	Signal letters.	Rig.	Name of vessel.	Gross tonnage.	Net tonnage.	Length.	Breadth.	Depth.	Service.	Crew.	Indicated horsepower.	When built.	Where built.	Home port (where permanent document issues).
						Feet.	*Feet.*	*Feet.*						
206394	.....	Ga. s.	Louisa A	13	9	48.6	14.3	2.7	Msc.	2	.....	1909	Thunderbolt, Ga	Savannah, Ga.
141779	.....	Ga. s.	Louisa B	11	10	46.8	12.0	3.1	Msc.	2	.....	1902	Mobile, Ala	Mobile, Ala.
201411	.....	Ga. s.	Louisa Bush	9	7	38.0	12.6	3.7	Frt.	1	.....	1904	Crittenden, Va	Norfolk, Va.
140400	.....	Ga. s.	Louisa H	11	11	35.2	14.3	4.1	Oys.	1	.....	1880	Northport, N. Y	New York, N. Y.
28151	.....	St. s.	[1] Louisa Haines	10	7	34.6	8.4	4.4	Tow.	2	.....	1902	Seattle, Wash	Pt. Townsend, Wash.
200328	.....	Ga. s.	Louisa Moger	8	7	39.0	12.7	3.2	Frt.	3	.....	1903	Crittenden, Va	Norfolk, Va.
201558	.....	Ga. s.	Louisa O	13	11	43.0	14.9	3.4	Msc.	1	.....	1904	Patchogue, N. Y	Patchogue, N. Y.
140748	.....	Ga. s.	Louisa B. Robinson	30	24	54.0	18.8	5.8	Frt.	2	.....	1884	Barnegat, N. J	Lubec, Me.
13347	J.C.M.W.	St. p.	*Louise*	1,023	718	231.7	33.0	8.8	Pas.	30	1,272	1864	Wilmington, Del	Baltimore, Md.
140288	.....	St. s.	Louise	83	43	86.6	19.3	8.1	Pas.	6	.....	1878	Sandusky, Ohio	Sandusky, Ohio.
140326	.....	Ga. s.	Louise	13	11	37.5	12.2	4.0	Frt.	1	.....	1878	Westerly, R. I	Greenport, N. Y.
140427	.....	St. s.	*Louise*	105	59	94.5	20.0	7.4	Tow.	12	294	1880	Camden, N. J	Houston, Tex.
140040	.....	Ga. s.	Louise	45	42	66.4	20.2	6.4	Msc.	1	.....	1881	Wilmington, N. C	New York, N. Y.
140707	.....	Ga. s.	Louise	22	16	58.6	17.4	5.0	Frt.	2	.....	1884	Pocomoke City, Md	Annapolis, Md.
141071	.....	St. p.	Louise	129	70	88.5	18.5	6.8	Pas.	10	.....	1890	Mount Pleasant, S. C	Savannah, Ga.
141265	.....	St. y.	Louise	49	24	91.7	14.0	8.1	Yct.	4	.....	1893	Bristol, R. I	Cape Vincent, N. Y.
141279	.....	Ga. s.	Louise	6	6	30.8	12.8	3.2	Fsh.	2	.....	1893	Bayport, N. Y	Greenport, N. Y.
141434	.....	St. s.	Louise	18	9	47.3	12.0	5.0	Tow.	2	.....	1896	Petersburg, Va	Norfolk, Va.
141566	.....	Ga. s.	Louise	23	16	46.2	15.3	5.6	Fsh.	4	.....	1898	Coupeville, Wash	Seattle, Wash.
141572	.....	[2] St. p.	Louise	717	384	165.0	36.5	5.0	Pas.	21	800	1898	Unalaska, Alaska	St. Michael, Alaska.
141601	.....	Ga. s.	Louise	15	12	50.0	16.8	3.9	Msc.	2	.....	1899	Scranton, Miss	Mobile, Ala.
141615	K.P.V.M.	Ga. s.	Louise	102	73	91.3	23.0	10.2	Plt.	13	.....	1900	East Boston, Mass	Boston, Mass.
141692	.....	Ga. s.	Louise	13	9	45.7	11.4	3.7	Pas.	1	.....	1901	Warrenton, Oreg	Astoria, Oreg.
141696	.....	Ga. s.	Louise	22	19	61.4	10.6	4.1	Msc.	2	.....	1895	New York, N. Y	New York, N. Y.
141721	.....	St. p.	LOUISE	295	186	131.1	24.5	5.4	Pas.	8	250	1901	Jacksonville, Fla	Richmond, Va.
201518	.....	Ga. s.	Louise	9	9	32.9	12.8	4.1	Fsh.	1	.....	1904	Wareham, Mass	New Bedford, Mass.
201878	.....	Ga. s.	Louise	11	11	32.9	13.5	4.6	Fsh.	2	.....	1905	Osterville, Mass	Stonington, Conn.
202151	.....	Ga. y.	Louise	18	18	66.4	13.8	2.6	Yct.	3	.....	1905	St. Louis, Mo	St. Louis, Mo.
205253	.....	[2] St. p.	Louise	49	49	103.6	21.0	3.0	Pas.	8	40	1908	Parkersburg, W. Va	Wheeling, W. Va.
205334	.....	Ga. s.	Louise	12	12	40.3	11.3	4.3	Pas.	6	4	1907	Rock Elm, Wis	Cairo, Ill.
200053	.....	St. s.	Louise	6	5	39.2	9.3	3.6	Frt.	2	10	1908	Apalachicola, Fla	Apalachicola, Fla.
205568	.....	Ga. s.	Louise	10	8	31.1	8.0	4.0	Fsh.	1	16	1908	Philadelphia, Pa	Somers Point, N. J.
207229	.....	Ga. s.	Louise	14	13	54.3	8.5	2.6	Pas.	1	40	1910	Portland, Oreg	Portland, Oreg.
209212	.....	St. s.	Louise	46	31	68.5	17.7	5.6	Tow.	3	125	1911	Madison, Md	Baltimore, Md.
203109	.....	Ga. y.	Louise	20	14	48.2	10.3	5.2	Yct.	1	45	1911	Sacramento, Cal	San Francisco, Cal.
210040	.....	Ga. s.	Louise	5	5	29.1	7.2	2.9	Frt.	2	10	1912	Georgetown, S. C	Georgetown, S. C.
210362	.....	Ga. s.	Louise	7	6	27.8	8.9	3.7	Fsh.	1	16	1912	Rockport, Mass	Barnstable, Mass.
210715	.....	[2] Ga. p.	Louise	9	6	61.0	14.0	2.0	Tow.	2	50	1912	Franklin, La	Morgan City, La.
211375	.....	Ga. s.	Louise	12	8	46.0	12.0	3.0	Frt.	2	12	1913	Shallotte, N. C	Wilmington, N. C.
210105	.....	Ga. s.	Louise No. 2	15	10	57.1	13.1	4.5	Pas.	1	60	1912	Astoria, Oreg	Astoria, Oreg.
201719	.....	Ga. s.	Louise A	8	5	31.0	12.0	6.0	Fsh.	1	.....	1904	Friendship, Me	S. W. Harbor, Me.
141542	.....	St. s.	Louise B	14	8	41.2	11.1	3.2	Tow.	6	.....	1898	Chicago, Ill	Chicago, Ill.
141775	.....	Ga. s.	Louise J	6	6	32.5	11.0	3.0	Fsh.	0	.....	1897	East Quogue, N. Y	Greenport, N. Y.
207118	.....	Ga. s.	Louise K	9	9	32.0	9.0	3.6	Fsh.	2	18	1900	Manitowoc, Wis	Milwaukee, Wis.
209843	.....	Ga. s.	Louise McLoon	17	6	49.7	14.0	5.9	Frt.	2	32	1912	East Boothbay, Me	Rockland, Me.
210176	.....	Ga. s.	LOUISE NARUP	9	6	33.5	10.2	2.1	Pas.	1	15	1913	Memphis, Tenn	Memphis, Tenn.
141641	.....	St. s.	Louise Perry	25	17	43.7	14.0	5.4	Pas.	3	.....	1900	Bourne, Mass	Hyannis, Mass.
207154	.....	[2] St. p.	Louise Reeves	98	98	124.0	31.0	5.4	Tow.	10	.....	1910	Helena, Ark	Memphis, Tenn.
204930	.....	St. s.	Louise Rugge	68	46	67.0	20.0	8.1	Tow.	9	300	1908	West New Brighton, N. Y.	New York, N. Y.
141671	.....	Ga. s.	Louise S	38	26	54.0	19.4	6.5	Fsh.	3	.....	1900	Irondale, Wash	Wrangell, Alaska.
200131	.....	Ga. s.	Louise Temple	6	5	44.2	10.1	3.0	Oys.	1	.....	1910	Sanford, Va	Cape Charles, Va.
208523	.....	Ga. s.	Louise II	20	13	44.8	12.7	5.6	Fsh.	1	20	1911	Seattle, Wash	Pt. Townsend, Wash.
201585	.....	Ga. s.	Louise V	11	8	33.0	12.3	3.2	Pas.	1	15	1903	Cape May, N. J	Somers Point, N. J.
210471	.....	Ga. s.	Louise Virginia	14	9	58.0	16.3	4.0	Oys.	3	30	1912	Bushby, Va	Reedville, Va.
77529	.....	[3] St. p.	[3] Louisiana	78	78	130.0	25.3	4.5	Pas.	10	175	1902	Hastings, Minn	Memphis, Tenn.
139693	K.Q.R.H.	St. s.	[4] LOUISIANA	2,849	1,797	290.0	42.2	23.2	Frt.	26	1,150	1901	Chicago, Ill	Port Arthur, Tex.
140882	.....	St. s.	Louisiana	1,929	1,383	267.0	39.6	20.0	Frt.	15	610	1887	Marine City, Mich	Cleveland, Ohio.
140017	.....	[2] St. p.	Louisiana	56	30	98.2	18.1	4.6	Tow.	19	.....	1888	New Orleans, La	New Orleans, La.
145349	.....	St. s.	[4] *Louisville*	87	43	83.2	19.0	8.1	Tow.	5	.....	1883	Philadelphia, Pa	Norfolk, Va.
207652	.....	St. s.	LOUISVILLE	47	32	61.0	16.0	8.0	Fsh.	6	55	1910	Lorain, Ohio	Chicago, Ill.
210321	.....	Ga. y.	Lounge	23	17	46.0	13.5	4.7	Yct.	2	24	1912	Philadelphia, Pa	Somers Point, N. J.
141218	.....	Ga. y.	Lounger	19	18	35.0	14.2	4.2	Yct.	2	.....	1892	Brooklyn, N. Y	Newark, N. J.
208508	L.B.W.K.	Ga. y.	Lounger II	96	88	85.0	17.0	8.3	Yct.	5	100	1911	New York, N. Y	New York, N. Y.
201070	.....	Ga. s.	Lovera	11	7	35.6	9.2	3.0	Pas.	1	.....	1907	Colby, Wash	Seattle, Wash.
141325	.....	St. s.	Lovie Randall	12	8	45.6	10.8	4.0	Pas.	3	.....	1892	Washington, D. C	Washington, D. C.
203360	.....	Ga. s.	Lowella	10	9	30.8	14.4	4.1	Pas.	2	.....	1906	Greenport, N. Y	New York, N. Y.
141190	.....	Ga. s.	Loyalty	9	9	34.3	12.6	4.0	Msc.	1	.....	1894	Portland, Me	Stamford, Conn.
205677	.....	Ga. s.	Loyd	9	6	32.0	8.8	3.4	Frt.	6	25	1908	Seattle, Wash	Seattle, Wash.
203411	.....	Ga. s.	Loyola	23	22	42.0	11.6	6.0	Fsh.	2	.....	1906	Menasha, Wis	Milwaukee, Wis.
141142	.....	St. s.	Lubec	50	25	69.5	18.0	6.3	Pas.	4	.....	1891	Portland, Me	Lubec, Me.
207276	.....	Ga. s.	Lubra	19	13	45.0	12.3	4.2	Fsh.	5	20	1910	Port Madison, Wash	Pt. Townsend, Wash.
202540	.....	Ga. s.	Luca P	11	7	37.4	12.3	3.6	Fsh.	7	.....	1905	Ballard, Wash	Ketchikan, Alaska.
140227	.....	St. s.	Luce Brothers	141	67	114.3	18.5	8.9	Fsh.	20	.....	1877	New London, Conn	Cape Charles, Va.
141634	.....	St. s.	[5] Lucerne	34	14	75.0	14.2	5.3	Tow.	3	.....	1886	Baltimore, Md	Richmond, Va.
141405	.....	St. y.	Lucero	59	21	92.0	16.2	8.5	Yct.	2	.....	1895	Seattle, Wash	San Francisco, Cal.
207844	.....	Ga. s.	Lucetta	9	7	32.0	11.0	3.5	Pas.	1	.....	1910	Springfield, Mass	Hartford, Conn.

[1] Formerly st. s. Zebeltka.
[2] Formerly *st. p. J. J. Hill.
[3] Formerly st. s. Northman.
[4] Formerly st. s. Thomas A. Bain.
[5] Formerly U. S. Eng. st. s. Lucerne.

MERCHANT STEAM VESSELS OF THE UNITED STATES—Continued.

Official No.	Signal letters.	Rig.	Name of vessel.	Gross tonnage.	Net tonnage.	Length.	Breadth.	Depth.	Service.	Crew.	Indicated horsepower.	When built.	Where built.	Home port (where permanent document issues).
						Feet.	*Feet.*	*Feet.*						
205894	.....	Ga. s.	Lucia	11	9	28.5	13.8	4.3	Fsh.	1	.....	1908	Wareham, Mass.	Barnstable, Mass
205937	.....	Ga. s.	Lucie A	7	6	23.0	8.5	2.2	Fsh.	2	15	1907	Garden Island, Mich.	Grand Haven, Mich.
202465	.....	Ga. s.	Lucie E	14	10	37.2	10.8	5.8	Frt.	1	.....	1905	Vinalhaven, Me	Vinalhaven, Me.
200389	.....	*St. p.	Lucie Marmet	185	185	134.8	28.7	4.8	Tow.	17	400	1903	Cincinnati, Ohio	Cincinnati, Ohio.
204964	.....	Ga. s.	Lucien	18	8	50.3	14.4	5.3	Tow.	2	50	1907	Vallejo, Cal	San Francisco, Cal.
210615	.....	Ga. p.	Lucil	11	11	49.9	12.0	2.8	Pas.	1	6	1912	Mulberry, Ark	Memphis, Tenn.
140703	.....	St. y.	Lucile	19	13	64.0	9.2	4.9	Yct.	2	.....	1884	Bristol, R. I	New York, N. Y.
140768	.....	Ga. s.	Lucile	41	24	84.6	11.5	7.9	Pas.	4	.....	1885	.....do	Mobile, Ala.
141580	.....	St. s.	Lucile	18	10	50.0	10.5	5.3	Tow.	3	.....	1899	Berkley, Va	Norfolk, Va.
141597	K. P. R. C.	Ga. y.	Lucile	50	29	58.6	16.4	7.7	Yct.	3	.....	1899	Baltimore, Md	New York, N. Y.
200503	.....	Ga. s.	Lucile	9	8	36.2	15.3	2.8	Frt.	2	.....	1903	Elizabeth City, N. C	Elizabeth City, N. C.
201915	.....	*Ga. p.	Lucile	14	14	56.0	11.6	6.7	Pas.	3	.....	1905	Madison, Ind	Louisville, Ky.
202036	.....	Ga. s.	Lucile	11	6	38.6	13.6	3.6	Msc.	1	.....	1905	Belhaven, N. C	Norfolk, Va.
205685	.....	Ga. s.	Lucile	11	7	45.0	8.8	3.5	Pas.	1	28	1908	Wallisville, Tex	Galveston, Tex.
209694	.....	*Ga. p.	Lucile	14	12	60.0	12.0	2.4	Tow.	1	18	1912	Parkersburg, W. Va	Wheeling, W. Va.
203413	.....	Ga. y.	Lucile B	16	13	54.8	10.0	4.3	Yct.	0	.....	1906	New York, N. Y	New York, N. Y.
141283	.....	St. s.	Lucile Boss	49	24	70.7	16.6	7.6	Tow.	10	.....	1893	Baltimore, Md	Richmond, Va.
204375	.....	*Ga. p.	Lucille	7	7	42.0	10.0	2.2	Tow.	2	20	1907	Decatur, Ala	Chattanooga, Tenn.
205384	.....	Ga. y.	Lucille	25	19	50.6	11.4	4.6	Yct.	2	25	1908	Michigan City, Ind	Memphis, Tenn.
205789	.....	*Ga. p.	Lucille	13	9	56.0	15.6	2.5	Tow.	2	40	1908	Franklin, La	Houston, Tex.
208588	.....	Ga. s.	Lucille	8	7	25.0	9.0	3.5	Fsh.	2	12	1910	Leland, Mich	Grand Haven, Mich.
208917	.....	Ga. s.	Lucille	5	5	24.0	6.0	4.0	Pas.	1	8	1911	Rock Island, Ill	Rock Island, Ill.
209060	.....	Ga. s.	Lucille	18	17	39.2	9.7	4.7	Fsh.	2	30	1900	New Bay Port, Mich	Chicago, Ill.
204022	.....	St. s.	LUCILLE BURT	71	48	92.5	15.5	9.0	Pas.	9	.....	1907	Muskegon, Mich	New Orleans, La.
92730	.....	Ga. s.	[1] Lucinda	14	10	41.6	13.3	4.6	Frt.	1	.....	1890	St. Michaels, Md	Baltimore, Md.
150722	K. M. S. F.	St. y.	[2] LUCINDA	130	89	124.0	18.0	8.9	Yct.	10	500	1896	Chester, Pa	Philadelphia, Pa.
210901	.....	*Ga. p.	Lucinda	9	9	60.0	8.5	1.8	Frt.	1	15	1912	Jackson, Ky	Louisville, Ky.
207540	L. B. N. H.	Ga. y.	Lucinda H	44	30	74.5	14.0	6.3	Yct.	4	.....	1910	Philadelphia, Pa	Philadelphia, Pa.
209875	.....	St. s.	LUCIUS W. ROBINSON	1,655	1,004	244.0	43.0	21.8	Frt.	16	1,000	1912	Wyandotte, Mich	Ogdensburg, N. Y.
141537	.....	St. s.	Lucretia	37	21	57.3	14.8	7.0	Msc.	3	.....	1898	Bristol, Me	Portland, Me.
140182	.....	Ga. s.	Lucy	19	18	49.5	15.0	3.9	Frt.	1	.....	1862	Kettle Creek, N. J	Tuckerton, N. J.
141754	.....	Ga. s.	Lucy	8	8	39.3	13.7	3.6	Frt.	2	.....	1901	Caeaway Point, Md	Baltimore, Md.
205559	.....	*Ga. p.	Lucy	37	23	89.0	16.8	3.5	Tow.	4	60	1909	Garden City, La	Brashear, La.
15730	.....	Ga. s.	Lucy Bell	23	21	52.0	16.8	5.0	Pas.	1	.....	1871	Bayport, N. Y	New York, N. Y.
210186	.....	*Ga. p.	Lucy Bell	9	8	51.0	11.0	1.9	Tow.	1	13	1912	Nashville, Tenn	Nashville, Tenn.
141832	.....	St. s.	Lucy Coles	41	36	81.4	17.2	4.0	Tow.	6	.....	1902	Point Pleasant, W. Va	Cincinnati, Ohio.
141202	.....	Ga. s.	Lucy H	58	55	68.2	22.5	5.5	Frt.	2	.....	1892	Freeport, Fla	Pensacola, Fla.
205353	.....	Ga. s.	Lucy H	7	7	36.3	9.0	4.0	Pas.	1	20	1903	Chicago, Ill	Chicago, Ill.
204051	.....	Ga. s.	Lucy King	12	7	44.0	13.0	3.1	Frt.	2	.....	1907	McClellanville, S. C	Charleston, S. C.
141640	.....	Ga. s.	Lucy M	9	9	42.0	13.0	3.4	Pas.	1	.....	1900	Cedar Bayou, Tex	Houston, Tex.
141206	.....	Ga. s.	Lucy May	5	5	26.3	9.6	5.0	Fsh.	4	.....	1892	Bremen, Me	Vinalhaven, Me.
81447	.....	St. s.	[3] Lucy Neff	946	759	225.0	37.0	13.5	Frt.	19	550	1893	West Bay City, Mich	New York, N. Y.
141119	.....	Ga. s.	Lucy B. Winsor	13	13	42.2	14.1	5.8	Fsh.	3	.....	1890	Essex, Mass	Provincetown, Mass.
140514	.....	Ga. s.	Lucy E. Smith	9	9	29.1	13.6	4.2	Pas.	1	.....	1882	Noank, Conn	Stonington, Conn.
141097	.....	Ga. s.	Lucy M. Rea	8	7	28.6	10.4	5.0	Fsh.	1	.....	1890	Bremen, Me	Machias, Me.
141659	.....	Ga. s.	Ludeah	11	9	41.0	11.0	4.6	Pas.	1	.....	1899	New York, N. Y	Newark, N. J.
205795	.....	St. s.	Ludington	44	34	44.8	20.0	4.4	Tow.	5	12	1908	Ludington, Mich	Grand Haven, Mich.
211379	.....	Ga. s.	Lue	11	7	34.8	9.2	5.3	Pas.	1	15	1913	Juneau, Alaska	Juneau, Alaska.
209534	.....	Ga. y.	Lucgeo II	22	18	41.6	11.8	5.8	Yct.	2	36	1912	Salisbury, Md	Somers Point, N. J.
141540	.....	*St. p.	Luella	115	88	90.0	17.0	3.0	Frt.	6	.....	1898	Stockton, Cal	Nome, Alaska.
141662	.....	Ga. s.	Luella	8	5	29.3	12.5	4.5	Frt.	1	.....	1900	Addison, Me	Lubec, Me.
207483	.....	Ga. s.	Luella	21	19	42.8	14.3	5.6	Tow.	2	12	1910	Green Cove Springs, Fla	Jacksonville, Fla.
207835	.....	Ga. s.	Luella	11	9	38.5	10.5	3.8	Pas.	2	.....	1901	Cleveland, Ohio	Cleveland, Ohio.
205408	.....	Ga. s.	Luemma	6	6	27.0	8.3	2.2	Fsh.	1	6	1908	Atlantic City, N. J	Somers Point, N. J.
140954	.....	Ga. s.	Lue Ockers	6	5	31.8	13.2	3.3	Fsh.	1	.....	1888	Patchogue, N. Y	Patchogue, N. Y.
203781	.....	Ga. s.	Luerline	12	7	40.0	12.5	3.3	Frt.	2	.....	1906	Crisfield, Md	Crisfield, Md.
141224	.....	St. s.	Luise M	18	9	53.0	11.9	5.0	Fsh.	3	.....	1892	Sheboygan, Wis	Milwaukee, Wis.
141652	.....	Ga. s.	Luka	122	70	77.0	23.0	8.0	Frt.	6	.....	1878	Port Ludlow, Wash	Honolulu, Hawaii.
14722	.....	St. s.	[4] Luke Hoyt	12	6	45.3	11.3	4.6	Tow.	2	.....	1863	Albany, N. Y	Boston, Mass.
203998	.....	Ga. s.	Lula	13	9	46.0	9.0	3.8	Pas.	2	.....	1906	Dames Point, Fla	Jacksonville, Fla.
211004	.....	St. s.	Lulie R	25	17	65.5	12.7	5.5	Tow.	6	150	1913	Mobile, Ala	Mobile, Ala.
208567	.....	*Ga. p.	Lula A	8	8	45.0	10.1	2.2	Fer.	1	6	1911	Brookport, Ill	Paducah, Ky.
141308	.....	Ga. s.	Lulu	10	9	33.0	12.5	5.9	Msc.	2	.....	1887	Rockland, Me	Mt. Desert Ferry, Me.
210563	.....	Ga. s.	Lulu	6	5	39.2	11.2	3.2	Frt.	1	36	1902	Fairmount, Md	Crisfield, Md.
209194	.....	Ga. s.	Lulu H	11	10	31.5	9.6	3.3	Tow.	2	12	1910	Traverse City, Mich	Grand Haven, Mich.
141737	.....	Ga. s.	Lulu L	18	14	48.2	15.9	6.5	Frt.	1	.....	1901	Lubec, Me	Lubec, Me.
206829	.....	*Ga. p.	Lulu S	7	6	70.0	8.4	1.5	Tow.	1	6	1909	Creston, W. Va	Wheeling, W. Va.
141583	.....	St. s.	Lumberman	34	19	54.0	17.0	6.5	Tow.	4	.....	1899	Seattle, Wash	Seattle, Wash.
209949	.....	Ga. s.	Lummi	79	54	79.2	18.3	8.2	Fsh.	5	125	1912	.....do	Pt. Townsend, Wash.
130224	.....	St. s.	[5] Luna	143	101	104.6	25.9	7.5	Frt.	3	90	1882	Mount Clemens, Mich	Port Huron, Mich.
209816	.....	Ga. s.	Luna	19	13	40.7	13.0	5.1	Fsh.	6	30	1912	Tacoma, Wash	Tacoma, Wash.
209469	L. C. G. P.	Ga. y.	Lunaria	64	43	66.0	16.7	8.1	Yct.	4	50	1911	Camden, N. J	Albany, N. Y.
141481	.....	Ga. s.	Lunette	16	13	42.2	15.2	6.0	Frt.	1	.....	1897	Lubec, Me	Lubec, Me.
204627	.....	Ga. s.	Lunette	10	6	32.6	10.7	3.0	Frt.	1	30	1907	Key West, Fla	Key West, Fla.

[1] Formerly ga. y. Montour.

[2] Formerly st. y. {a Parthenia. b Sayonara.

[3] Formerly st. s. W. P. Ketcham.

[4] Formerly {a st. s. Luke Hoyt. b U. S. S. Hoyt.

[5] Formerly st. s. Nellie.

MERCHANT STEAM VESSELS OF THE UNITED STATES—Continued.

Official No.	Signal letters.	Rig.	Name of vessel.	Gross tonnage.	Net tonnage.	Length.	Breadth.	Depth.	Service.	Crew.	Indicated horsepower.	When built.	Where built.	Home port (where permanent document issues).
						Feet.	*Feet.*	*Feet.*						
86569	.....	St. s.	[1] Lupus	3,871	2,997	356.0	50.0	28.0	Frt.	20	.....	1901	West Bay City, Mich.	Cleveland, Ohio.
210221	.....	Ga. s.	Lura May	9	6	38.8	12.4	3.6	Frt.	2	13	1912	Crittenden, Va.	Norfolk, Va.
140524	.....	St. p.	Luray	423	330	156.0	28.0	8.9	Pas.	14	400	1882	Brooklyn, N. Y.	New York, N. Y.
203817	.....	Ga. s.	Lu Ray	14	12	50.0	12.2	4.2	Tow.	2	.....	1906	Marines, N. C.	Wilmington, N. C.
140341	.....	*St. p.	Lurline	481	338	157.7	30.7	6.6	Pas.	28	.....	1878	Portland, Oreg.	Portland, Oreg.
141751	.....	St. s.	Lurline	41	27	63.7	15.2	5.3	Tow.	4	.....	1901	Monahan, Wash.	Pt. Townsend, Wash.
210075	.....	Ga. y.	Lurline	31	25	65.1	12.2	6.1	Yct.	2	50	1913	New York, N. Y.	New York, N. Y.
204955	K.W.M.R.	St. s.	LURLINE	5,928	3,725	412.8	53.1	29.2	Pas.	54	3,500	1908	Newport News, Va.	San Francisco, Cal.
207212	.....	Ga. s.	Lusitania	11	8	45.5	15.8	2.7	Pas.	2	24	1910	Miami, Fla.	New London, Conn.
207522	.....	Ga. s.	Lusitania	7	6	44.0	10.2	3.0	Pas.	1	14	1903	Carrotoman, Va.	Cape Charles, Va.
209961	.....	*Ga. p.	Lusterlite	119	101	100.0	22.0	4.9	Frt.	4	60	1912	South Jacksonville, Fla.	Pittsburgh, Pa.
140596	K. D. P. C.	St. s.	Luther C. Ward	106	53	98.0	21.5	9.8	Tow.	9	375	1882	Newburgh, N. Y.	New York, N. Y.
210602	.....	Ga. s.	Luther G.	17	14	42.6	13.3	3.6	Frt.	1	24	1912	Marines, N. C.	Beaufort, N. C.
209965	L. C. D. P.	Ga. y.	[2] Luvina	51	35	75.8	13.8	6.3	Yct.	2	100	1911	Bayonne, N. J.	Washington, D. C.
121095	.....	St. s.	[3] Luzerne	165	112	94.3	23.7	11.3	Tow.	9	450	1899	Port Richmond, N. Y.	New York, N. Y.
140770	.....	St. s.	Luzerne Ludington	114	58	54.0	21.0	8.4	Oys.	5	.....	1885	New Haven, Conn.	New Haven, Conn.
141783	.....	St. s.	LUZON	3,582	2,778	346.0	48.2	24.0	Frt.	23	1,270	1902	Chicago, Ill.	Cleveland, Ohio.
210367	.....	Ga. s.	LYCORA	55	34	72.0	16.0	8.6	Fsh.	5	250	1912	Buffalo, N. Y.	Cleveland, Ohio.
200178	.....	*St. p.	Lyda	80	80	122.0	24.0	2.4	Tow.	5	200	1903	Jeffersonville, Ind.	Paducah, Ky.
100230	.....	Ga. s.	Lydia	25	25	45.4	15.6	5.3	Fsh.	1	.....	1880	Brooklyn, N. Y.	Portland, Me.
140391	.....	St. p.	Lydia	9	8	56.0	11.5	2.4	Frt.	3	6	1880	Elizabeth City, N. C.	Elizabeth City, N. C.
140835	.....	St. s.	Lydia	26	13	53.4	13.6	6.4	Pas.	2	.....	1886	New Baltimore, N. Y.	Albany, N. Y.
141638	.....	Ga. s.	Lydia	29	23	38.0	12.6	5.4	Fsh.	3	.....	1900	Beverly, Mass.	Boston, Mass.
200896	.....	Ga. s.	Lydia	10	7	32.6	10.3	3.2	Frt.	1	.....	1904	Eagle Harbor, Wash.	Ketchikan, Alaska.
202462	.....	Ga. s.	Lydia	13	9	42.7	9.7	3.7	Frt.	1	.....	1905	Sulzer, Alaska.	Sulzer, Alaska.
204139	.....	Ga. y.	Lydia	40	34	65.2	14.0	6.3	Yct.	3	.....	1907	Long Island City, N. Y.	Pt. Townsend, Wash.
205918	.....	Ga. s.	Lydia	6	5	28.8	9.4	3.1	Fsh.	1	.....	1908	Howkan, Alaska	Sulzer, Alaska.
209173	.....	Ga. s.	Lydia	8	7	30.0	11.5	2.0	Tow.	1	16	1906	Milwaukee, Wis.	Grand Haven, Mich.
210919	.....	Ga. s.	Lydia	41	31	54.8	20.4	5.0	Oys.	3	60	1913	New Haven, Conn.	Providence, R. I.
150762	.....	St. s.	[4] Lydia Anne	10	8	44.7	10.2	3.6	Tow.	3	.....	1897	Portland, Oreg.	Portland, Oreg.
209176	L. C. G. Q.	St. y.	LYDONIA	497	338	181.0	26.0	17.0	Yct.	30	1,000	1911	Wilmington, Del.	Chicago, Ill.
141606	K. P. G. C.	St. s.	LYKENS	625	425	157.0	29.0	17.5	Tow.	18	1,000	1899	Philadelphia, Pa.	Philadelphia, Pa.
206510	.....	Ga. s.	Lyle D.	11	7	37.7	9.7	2.5	Pas.	1	32	1908	Racine, Wis.	Marquette, Mich.
202856	.....	St. s.	LYMAN C. SMITH	6,200	4,916	525.0	55.2	31.0	Frt.	23	1,800	1905	Wyandotte, Mich.	Oswego, N. Y.
203827	K. V. T. J.	St. y.	LYNDONIA	276	188	161.3	20.4	11.0	Yct.	21	1,200	1907	New York, N. Y.	Philadelphia, Pa.
207610	.....	St. s.	LYNNHAVEN	145	99	89.3	22.0	11.0	Pas.	5	550	1910	Baltimore, Md.	Norfolk, Va.
141677	.....	Ga. s.	Lynnwood	6	6	36.9	12.9	2.8	Mse.	1	.....	1900	Cambridge, Md.	Wilmington, Del.
205208	.....	Ga. s.	Lynx	7	5	35.1	10.8	3.5	Frt.	1	.....	1908	Camden, N. J.	Newport News, Va.
141716	K. Q. V. F.	St. s.	LYRA	4,417	3,516	331.5	47.0	25.0	Frt.	27	1,450	1901	Sparrow Point, Md.	New York, N. Y.
			M.											
93052	.....	Ga. s.	M. Carmel	15	10	44.5	13.5	4.8	Mse.	1	.....	1900	New Haven, Conn.	Patchogue, N. Y.
92551	.....	St. s.	M. Dewing	71	51	50.0	19.7	5.4	Oys.	6	70	1893	Boston, Mass.	Providence, R. I.
92509	.....	St. s.	M. Dougherty	43	43	71.0	17.2	6.0	Tow.	3	.....	1893	Pittsburgh, Pa.	Pittsburgh, Pa.
92760	.....	Ga. s.	M. Eveline	14	12	41.0	13.4	4.3	Mse.	1	.....	1896	Brunswick, Ga.	Savannah, Ga.
91189	.....	Ga. s.	M. Frances	10	7	39.6	12.6	3.1	Frt.	2	.....	1882	Straits, N. C.	Charleston, S. C.
93959	.....	St. s.	M. Henderer	44	30	60.0	17.3	7.0	Tow.	4	.....	1900	Albany, N. Y.	New York, N. Y.
92596	.....	Ga. s.	M. Madeleine	31	16	57.0	17.2	7.0	Fsh.	8	.....	1894	Essex, Mass.	Boston, Mass.
90072	.....	St. p.	M. Martin	570	455	191.0	29.3	8.1	Pas.	16	533	1863	Jersey City, N. J.	New York, N. Y.
106391	.....	St. s.	[5] M. Moran	137	106	96.0	17.7	7.0	Frt.	7	500	1885	Lockport, N. Y.	Newark, N. J.
210643	L. C. Q. B.	St. s.	M. MORAN	256	174	103.0	25.5	13.2	Tow.	12	500	1912	Camden, N. J.	New York, N. Y.
91672	.....	St. s.	M. Sicken	212	168	128.9	26.0	9.7	Frt.	10	313	1884	Marine City, Mich.	Port Huron, Mich.
90901	.....	St. s.	M. Talcott	96	68	113.1	16.9	6.4	Cnl.	8	.....	1876	Chicago, Ill.	Chicago, Ill.
90619	.....	St. s.	M. Tuttle	48	32	95.5	19.5	4.6	Drg.	4	19	1870	Black River, Ohio.	Toledo, Ohio.
205009	.....	St. s.	M. A. BRADLEY	5,539	4,127	460.0	52.2	31.0	Frt.	21	1,450	1908	Ecorse, Mich.	Cleveland, Ohio.
206305	.....	St. s.	M. A. Colgan	12	8	34.2	8.6	3.2	Pas.	3	35	1909	Buffalo, N. Y.	Buffalo, N. Y.
210086	.....	Ga. y.	M. A. D.	8	6	41.0	8.4	3.2	Yct.	1	35	1890	Alexandria Bay, N. Y.	Cape Vincent, N. Y.
92929	.....	St. s.	M. A. HANNA	4,661	3,116	410.0	50.0	24.5	Frt.	20	1,700	1899	Cleveland, Ohio.	Cleveland, Ohio.
92528	.....	St. s.	M. A. Knapp	60	31	66.2	17.8	9.3	Tow.	7	.....	1893	Benton Harbor, Mich.	Milwaukee, Wis.
202283	.....	Ga. s.	M. A. M.	13	11	36.0	8.3	4.0	Yct.	1	25	1911	Petoskey, Mich.	Grand Haven, Mich.
202403	.....	Ga. s.	M. A. Mason	10	5	47.1	10.3	3.3	Oys.	1	12	1905	Irvington, Va.	Tappahannock, Va.
208283	.....	Ga. s.	M. B. Trotman	28	23	57.0	17.0	4.5	Frt.	1	20	1910	Portsmouth, Va.	Norfolk, Va.
201975	.....	Ga. s.	M. B. Wright	14	8	44.4	11.7	5.0	Oys.	2	15	1905	Sandy Bottom, Va.	Baltimore, Md.
91891	.....	Ga. s.	M. Blanche Hayward	10	5	58.0	14.0	4.3	Msc.	3	.....	1886	Solomons Island, Md.	Newport News, Va.
210596	.....	Ga. s.	M. C. Adams	7	6	35.4	7.8	3.0	Frt.	1	18	1912	Morehead City, N. C.	Beaufort, N. C.
92167	.....	Ga. s.	M. C. Weber	9	9	55.3	15.4	3.6	Frt.	3	.....	1890	Solomons, Md.	Baltimore, Md.
90792	.....	St. s.	*M. D. Corrington*	64	32	67.0	16.0	8.6	Tow.	5	.....	1875	Buffalo, N. Y.	Duluth, Minn.
92348	.....	*St. p.	M. D. Wayman	242	157	125.0	24.0	3.8	Tow.	5	.....	1891	Pittsburgh, Pa.	Pittsburgh, Pa.
90314	.....	St. s.	M. D. Wheeler	31	15	60.0	16.0	5.8	Tow.	3	.....	1871	Philadelphia, Pa.	Newark, N. J.
208122	.....	Ga. s.	M. E. C.	9	6	32.2	10.5	3.5	Fsh.	6	12	1910	Bellingham, Wash.	Pt. Townsend, Wash.
209192	L. C. F. G.	St. s.	M. E. HARPER	2,294	1,666	247.0	43.7	28.4	Frt.	22	1,300	1911	Ecorse, Mich.	Philadelphia, Pa.
92911	K. N. R. V.	St. s.	M. E. LUCKENBACH	439	246	138.8	27.0	16.0	Tow.	16	1,000	1898	Camden, N. J.	New York, N. Y.
208256	.....	*St. p.	M. E. Norman	44	44	108.8	25.0	2.5	Tow.	10	228	1910	Morgan City, La.	Port Arthur, Tex.
92544	.....	Ga. s.	M. G. Ashby	7	6	34.0	12.0	2.8	Frt.	1	.....	1893	Brewers Creek, Va.	Norfolk, Va.

[1] Formerly st. s. Gilchrist.
[2] Formerly ga. y. Bettina III.
[3] Formerly st. s. Fred B. Dalzel.
[4] Formerly st. s. Pearl.
[5] Formerly st. c. bt. Alfred Morgan.

MERCHANT STEAM VESSELS OF THE UNITED STATES—Continued.

Official No.	Signal letters.	Rig.	Name of vessel.	Gross tonnage.	Net tonnage.	Length.	Breadth.	Depth.	Service.	Crew.	Indicated horsepower.	When built.	Where built.	Home port (where permanent document issues).
						Feet.	*Feet.*	*Feet.*						
92524	.....	St. s.	M. G. Hausler	73	36	72.0	18.0	8.8	Tow.	8	.....	1893	Saugatuck, Mich	Chicago, Ill.
208212	.....	St. s.	M. G. HAUSLER	655	445	154.0	35.0	10.0	Frt.	8	1,500	1910	Manitowoc, Wis	Do.
92603	.....	St. s.	M. G. Walstein	16	9	47.0	16.0	4.0	Frt.	1	.....	1894	Roanoke Island, N. C	Elizabeth City, N. C.
91711	.....	Ga. s.	M. J. Covington	9	5	50.4	13.6	2.8	Frt.	2	.....	1884	Tilghmans Island, Md	Annapolis, Md.
206703	.....	Ga. s.	M. J. R	8	5	42.3	14.2	3.6	Pas.	1	28	1909	Brooklyn, N. Y	New York, N. Y.
209960	.....	Ga. s.	M. J. R. II	29	20	52.2	16.3	6.4	Pas.	3	90	1912	Brooklyn, N. Y	Do.
206213	.....	St. s.	M. J. Rudolph	197	127	91.0	29.0	10.5	Frt.	5	350	1909	West New Brighton, N.Y.	Do.
209341	.....	*St. p.	M. L. Washburn	284	179	120.3	26.0	4.1	Pas.	22	170	1911	St. Michael, Alaska	St. Michael, Alaska.
208438	.....	St. s.	M. M. Davis	298	203	135.3	23.8	11.0	Fsh.	28	550	1911	Solomons, Md	Tappahannock, Va.
211388	.....	Ga. s.	M. M. Marks	82	62	87.3	18.5	7.5	Fsh.	12	75	1913	Pocomoke City, Md	Beaufort, N. C.
92824	.....	St. s.	M. Mitchell Davis	85	58	81.0	19.2	8.9	Tow.	4	.....	1897	Solomons Island, Md	Portsmouth, N. H.
93262	.....	St. s.	M. Mitchell Davis	116	79	92.5	21.8	10.6	Tow.	8	350	1902	Solomons, Md	Washington, D. C.
77479	.....	Ga. s.	[1] M. P. Howlett	85	48	84.8	23.0	8.8	Frt.	19	.....	1901	Essex, Mass	Philadelphia, Pa.
207075	.....	St. s.	M. P. Howlett	71	31	64.5	18.0	8.8	Tow.	4	250	1910	Wilmington, Del	Do.
204826	.....	Ga. s.	M. P. McDonagh	50	43	73.8	20.6	6.2	Oys.	5	.....	1907	Greenport, N. Y	Greenport, N. Y.
204359	.....	Ga. s.	M. S. Mahon	12	10	43.1	16.2	3.0	Frt.	1	.....	1907	Oldtown, Tex	Port Lavaca, Tex.
92255	.....	Ga. s.	M. S. Morenó	13	9	32.3	12.4	3.4	Pas.	2	.....	1890	Bradenton, Fla	Key West, Fla.
200527	.....	St. s.	M. S. QUAY	133	91	86.5	19.0	10.8	Tow.	8	500	1903	Philadelphia, Pa	Philadelphia, Pa.
91944	.....	St. s.	M. T. Greene	523	421	155.0	30.0	11.6	Frt.	12	473	1887	Gibraltar, Mich	Chicago, Ill.
93035	.....	Ga. s.	M. T. Tucker	11	7	48.9	14.0	3.8	Oys.	2	.....	1900	Solomons, Md	Annapolis, Md.
92545	.....	Ga. s.	M. V. Bennett	10	9	51.5	13.3	3.5	Frt.	2	.....	1893	Oriole, Md	Do.
93380	.....	St. s.	M. W. Adams	73	19	73.0	18.6	8.2	Tow.	9	150	1903	Solomons, Md	Baltimore, Md.
91995	.....	St. s.	M. W. Hunt	41	20	63.5	15.6	6.5	Tow.	9	.....	1888	Philadelphia, Pa	Do.
200252	.....	Ga. s.	M. W. Trefethen	10	6	33.6	11.6	5.3	Frt.	2	.....	1904	Cape Elizabeth, Me	Charleston, S. C.
208786	.....	Ga. s.	M & L	7	7	39.0	7.0	3.0	Fer.	1	18	1911	Port Byron, Ill	Rock Island, Ill.
91470	.....	St. s.	Mabel	84	42	82.9	20.0	8.6	Tow.	8	.....	1882	Philadelphia, Pa	Hartford, Conn.
92070	.....	St. s.	Mabel	26	13	51.9	15.5	5.1	Tow.	3	.....	1888	Tottenville, N. Y	Perth Amboy, N. J.
92525	.....	St. s.	Mabel	50	26	61.2	18.0	7.0	Tow.	3	.....	1893	Athens, N. Y	Albany, N. Y.
92716	.....	Ga. s.	Mabel	5	5	26.0	9.5	4.9	Fsh.	2	.....	1893	Brooklin, Me	Castine, Me.
92759	.....	Ga. s.	Mabel	6	6	26.0	12.4	4.0	Fsh.	1	.....	1895	Bath, Me	Providence, R. I.
201172	.....	Ga. s.	Mabel	15	10	54.0	11.6	4.0	Frt.	1	16	1904	Hopkins, Va	Newport News, Va.
201202	.....	*St. p.	Mabel	49	49	80.0	17.0	3.4	Tow.	10	.....	1904	Carrollton, Ky	Evansville, Ind.
201612	.....	Ga. s.	Mabel	9	7	37.0	10.4	3.8	Fsh.	2	.....	1904	Shakan, Alaska	Wrangell, Alaska.
201754	.....	Ga. s.	Mabel	9	5	45.0	9.0	3.0	Frt.	1	.....	1905	Pocomoke City, Md	Crisfield, Md.
201829	.....	Ga. y.	Mabel	19	12	50.5	11.2	3.8	Yct.	1	.....	1895	Chicago, Ill	Houston, Tex.
206450	.....	Ga. s.	Mabel	10	7	37.2	9.6	4.4	Pas.	1	20	1909	San Francisco, Cal	San Francisco, Cal.
206336	.....	Ga. s.	Mabel	11	9	35.2	12.6	4.2	Fsh.	1	10	1890	New Bedford, Mass	Edgartown, Mass.
210182	.....	Ga. s.	Mabel	9	6	32.0	9.4	4.6	Pas.	1	9	1912	Port Republic, N. J	Somers Point, N. J.
210469	.....	*Ga. p.	Mabel	11	7	29.8	7.0	2.2	Pas.	1	8	1912	Pine Bluff, Ark	Memphis, Tenn.
211216	.....	St. s.	Mabel	19	13	54.5	13.7	4.4	Pas.	1	50	1893	Milwaukee, Wis	Elk Rapids, Mich.
92846	.....	Ga. s.	Mabel A	14	13	48.5	16.3	3.8	Msc.	1	.....	1898	Patchogue, N. Y	Patchogue, N. Y.
209932	.....	Ga. s.	Mabel A	32	22	45.6	13.9	6.6	Fsh.	5	42	1912	Seattle, Wash	Seattle, Wash.
92858	.....	Ga. s.	Mabel H	6	6	25.6	12.4	3.7	Fsh.	1	.....	1898	Osterville, Mass	Edgartown, Mass.
93181	.....	Ga. s.	Mabel Holland	13	12	43.5	14.3	4.0	Oys.	4	.....	1901	Rockaway Beach, N. Y	Patchogue, N. Y.
135497	.....	Ga. s.	[2] Mabel Jewell	6	5	30.0	14.0	2.9	Pas.	1	.....	1881	Bellport, N. Y	Do.
91888	.....	Ga. s.	Mabel Josephine	6	6	27.9	11.9	3.2	Frt.	1	.....	1882	Patchogue, N. Y	Do.
200236	.....	Ga. s.	Mabel M	8	5	35.5	9.8	3.5	Pas.	1	10	1903	Chester, Conn	Hartford, Conn.
92053	.....	Ga. s.	Mabel Nelson	9	9	42.0	15.4	3.1	Oys.	4	.....	1889	Shellbanks, Ala	Gulfport, Miss.
210210	.....	Ga. s.	Mabel V	8	6	30.0	11.6	3.6	Oys.	2	.....	1912	Stratford, Conn	Cold Spring, N. Y.
206360	.....	St. s.	Mabel Virginia	94	57	99.6	22.7	6.2	Tow.	8	75	1909	Crittenden, Va	Norfolk, Va.
93105	.....	Ga. s.	Mabel E. Bryson	39	23	62.8	18.2	8.3	Fsh.	12	.....	1901	South Bristol, Me	New York, N. Y.
92718	.....	Ga. s.	[3] Mabel E. Goss	95	83	78.5	25.9	8.0	Frt.	3	.....	1890	Port Greville, N. S	Boston, Mass.
202730	.....	Ga. s.	Mabel E. Horton	8	6	40.2	10.2	2.2	Pas.	1	20	1905	Manteo, N. C	Manteo, N. C.
91262	.....	St. s.	Mabel L. Stevens	31	21	60.6	16.3	4.8	Oys.	4	.....	1880	South Norwalk, Conn	Bridgeport, Conn.
93220	.....	St. s.	Mabel & Ray	38	26	59.6	16.4	5.5	Oys.	3	.....	1899	Stratford, Conn	New York, N. Y.
90926	.....	Ga. s.	Mabell	18	14	59.0	14.7	4.0	Msc.	2	.....	1876	Beaufort, N. C	Beaufort, N. C.
92931	.....	Ga. s.	Mabelle	6	6	27.8	10.6	5.8	Fsh.	1	.....	1899	Friendship, Me	Brooklin, Me.
203242	.....	*Ga. p.	Mabelle	17	17	55.1	15.6	2.8	Pas.	3	.....	1906	Arrow Rock, Mo	Kansas City, Mo.
92839	.....	*St. p.	Mable	59	49	70.4	13.7	3.9	Pas.	3	.....	1898	Huntington, Oreg	Portland, Oreg.
92725	.....	Ga. s.	Mable D	6	6	26.0	11.8	3.8	Fsh.	1	.....	1896	Osterville, Mass	Edgartown, Mass.
92652	.....	Ga. s.	Mae	9	6	38.0	12.3	6.2	Frt.	2	.....	1892	Eastport, Me	Eastport, Me.
110831	K. G. M. L.	St. s.	[4] McAllister	140	70	95.9	22.6	11.3	Tow.	11	700	1889	Brooklyn, N. Y	New York, N. Y.
76642	.....	St. s.	[5] McCaldin Bros	63	31	82.0	17.8	8.3	Tow.	5	.....	1886	Perth Amboy, N. J	Do.
18474	.....	St. s.	[6] *McCormick*	23	11	51.0	13.6	6.2	Tow.	3	.....	1867	Buffalo, N. Y	Detroit, Mich.
93088	.....	St. s.	McDOUGALL	562	383	168.0	32.0	9.3	Tow.	20	850	1900	St. Louis, Mo	St. Louis, Mo.
208389	.....	*St. p.	McGUIRE	66	66	81.4	24.0	4.3	Tow.	6	124	1911	.....do	Do.
106659	.....	St. s.	[7] McKeever Bros	107	76	80.4	23.2	8.0	Frt.	4	100	1889	Wilmington, Del	New York, N. Y.
208613	.....	St. s.	McKeever Brothers	223	104	128.0	22.2	10.0	Frt.	26	275	1911	Noank, Conn	Tuckerton, N. J.
200809	.....	Ga. s.	McKinley	14	14	44.2	11.7	4.9	Pas.	2	.....	1904	Terminal Island, Cal	San Diego, Cal.
208008	.....	Ga. s.	McKinley	10	7	37.5	11.2	4.4	Frt.	1	55	1905	San Francisco, Cal	San Francisco, Cal.
92392	.....	Ga. s.	McLaren	9	6	25.3	12.9	3.1	Pas.	1	.....	1891	Tacoma, Wash	Ketchikan, Alaska.
203969	K. V. W. T.	St. s.	MACHIGONNE	425	299	136.5	29.0	9.6	Pas.	14	550	1907	Philadelphia, Pa	Boston, Mass.
205981	K. W. T. L.	St. y.	MACHIGONNE	195	132	129.4	19.2	10.8	Yct.	15	600	1909	New York, N. Y	Plymouth, Mass.

[1] Formerly sch Jennie and Agnes.
[2] Formerly slp. Elmore H.
[3] Formerly British sch. Lizzie B.
[4] Formerly st. s. {a Robert H. Sayre. b Sayre.
[5] Formerly st. s. John A. Carnie.
[6] Formerly st. s. A. A. Eustaphieve.
[7] Formerly st. bge. {a Alfred Lister. b Walter W.

MERCHANT STEAM VESSELS OF THE UNITED STATES—Continued.

Official No.	Signal letters.	Rig.	Name of vessel.	Gross tonnage.	Net tonnage.	Length.	Breadth.	Depth.	Service.	Crew.	Indicated horsepower.	When built.	Where built.	Home port (where permanent document issues).
						Feet.	*Feet.*	*Feet.*						
210529	.....	Ga. s.	Mackeral	8	5	41.9	10.4	3.4	Fsh.	2	18	1912	Miami, Fla	Key West, Fla.
200523	.....	Ga. s.	Mackerel	12	8	43.0	10.8	5.1	Fsh.	0	.....	1903	Tacoma, Wash	Seattle, Wash.
201790	.....	*St. p.	Mackie	77	77	120.2	20.6	3.5	Msc.	11	.....	1905	Nashville, Tenn	Nashville, Tenn.
209658	.....	St. s.	MACKINAC	350	238	138.1	28.2	12.0	Pas.	18	700	1909	Ferrysburg, Mich	Marquette, Mich.
92226	K. L. B. C.	St. s.	MACKINAW ⊙	2,578	2,005	270.0	41.9	24.0	Frt.	32	1,300	1890	West Bay City, Mich	Portland, Me.
92997	.....	Ga. s.	Macklnaw	7	6	33.0	12.6	5.8	Frt.	2	.....	1890	Lubec, Me	Eastport, Me.
201707	.....	Ga. y.	[1] Macnshla	21	16	52.5	12.0	4.7	Yct.	2	.....	1905	New York, N. Y	Albany, N. Y.
91045	.....	Ga. s.	Macy	19	16	49.0	17.0	3.3	Msc.	1	.....	1878	Babylon, N. Y	Patchogue, N. Y.
91143	.....	Ga. s.	Madalene Samuels	6	5	31.0	12.4	2.8	Frt.	1	.....	1878	Patchogue, N. Y	Do.
91997	.....	Ga. s.	Madaline Brandt	6	5	29.2	12.6	3.0	Fsh.	1	.....	1887	Patchogue, N. Y	Do.
90778	.....	Ga. y.	Madcap	21	20	43.2	15.5	5.9	Yct.	3	.....	1875	Philadelphia, Pa	New York, N. Y.
92394	.....	St. s.	Madelra	51	25	64.5	16.5	8.0	Tow.	4	.....	1892	.....do	Philadelphia, Pa.
93014	.....	Ga. s.	Madeleine	10	8	39.0	14.6	3.8	Msc.	1	.....	1900	Bayshore, N. Y	Patchogue, N. Y.
208839	.....	Ga. s.	Madeleine	31	22	57.3	18.3	6.0	Pas.	2	60	1911	Boothbay Harbor, Me	Boston, Mass.
92838	.....	Ga. s.	Madeline	14	9	45.7	14.6	4.0	Pas.	1	.....	1899	South Boston, Mass	Portland, Me.
207396	.....	Ga. s.	Madeline	29	29	58.6	17.3	4.8	Fsh.	13	37	1910	Morehead City, N. C	Beaufort, N. C.
208017	.....	Ga. s.	Madeline	10	7	35.1	11.9	3.5	Frt.	1	.....	1909	Fernandina, Fla	Brunswick, Ga.
208003	.....	Ga. s.	Madeline J	31	21	45.6	13.5	7.0	Fsh.	5	40	1912	Seattle, Wash	Seattle, Wash.
202141	.....	Ga. s.	Madeline S	8	7	34.8	11.6	3.1	Msc.	2	.....	1905	Brooklyn, N. Y	New York, N. Y.
201023	.....	Ga. s.	Madge	7	6	37.7	13.2	3.2	Fsh.	1	.....	1904	Patchogue, N. Y	Patchogue, N. Y.
201972	.....	Ga. s.	Madge Ruth	8	8	34.0	11.2	6.0	Fsh.	1	.....	1905	Friendship, Me	Castine, Me.
202818	.....	St. s.	MADISON	181	123	93.7	24.0	11.1	Tow.	7	840	1906	Port Richmond, N. Y	New York, N. Y.
203935	.....	*Ga. p.	Madison	48	48	84.5	13.7	2.2	Pas.	10	50	1907	Corncreek, Ky	Louisville, Ky.
208288	L. B. S. P.	St. s.	MADISON ⊙	3,731	2,406	353.3	42.1	16.8	Pas.	80	3,800	1911	Newport News, Va	New York, N. Y.
92953	K. P. F. J.	St. s.	MAE	2,103	1,281	243.6	42.2	22.2	Frt.	21	1,500	1899	Toledo, Ohio	Philadelphia, Pa.
200264	.....	Ga. s.	Mae	10	8	36.5	10.0	3.0	Msc.	1	.....	1903	Atlantic City, N. J	Somers Point, N. J.
206715	.....	Ga. s.	Mae	12	10	42.0	10.3	3.6	Pas.	1	30	1909	Marshfield, Oreg	Coos Bay, Oreg.
209551	.....	Ga. s.	Mae B	10	9	29.7	11.0	3.2	Pas.	1	16	1912	Green Cove Springs, Fla	Jacksonville, Fla.
207990	.....	*Ga. p.	MAEANNA	12	8	40.5	8.9	2.5	Pas.	2	15	1910	St. Louis, Mo	St. Louis, Mo.
209670	.....	*Ga. p.	Mae Belle	7	7	50.0	10.0	2.0	Frt.	2	15	1909	Cloverport, Ky	Evansville, Ind.
92678	.....	St. s.	Mae Martel	38	26	71.2	14.5	6.4	Tow.	4	.....	1895	Saugatuck, Mich	Milwaukee, Wis.
204963	.....	Ga. s.	Magazine	15	10	43.3	11.3	3.1	Pas.	1	60	1907	Vallejo, Cal	San Francisco, Cal.
17837	.....	Ga. s.	Maggie	12	12	41.0	15.2	3.8	Frt.	2	.....	1866	Sayville, N. Y	Norfolk, Va.
90013	.....	St. p.	*Maggie*	606	494	164.0	38.0	8.5	Pas.	30	280	1909	Wilmington, Del	Baltimore, Md.
92375	.....	St. s.	Maggie	41	28	67.0	20.0	6.5	Tow.	3	80	1891	Albion, Cal	San Francisco, Cal.
92616	.....	*St. p.	Maggie	50	50	85.0	19.0	3.5	Pas.	14	.....	1894	Yazoo City, Miss	Vicksburg, Miss.
93221	.....	St. s.	Maggie	30	20	54.5	16.7	5.3	Fsh.	6	.....	1899	Leland, Mich	Grand Haven, Mich.
125752	.....	St. s.	[2] Maggie	26	13	63.8	14.8	4.0	Tow.	5	40	1879	Savannah, Ga	Savannah, Ga.
210614	.....	Ga. s.	Maggie	11	9	35.6	10.8	2.8	Pas.	1	12	1896	Bellmore, N. Y	Patchogue, N. Y.
210395	.....	*Ga. p.	Maggie J	10	10	47.6	11.0	2.5	Pas.	2	20	1912	Cincinnati, Ohio	Cincinnati, Ohio.
91925	.....	Ga. s.	Maggie A	8	7	26.3	13.0	4.5	Frt.	1	.....	1886	Providence, R. I	Elizabeth City, N. C.
209851	.....	Ga. s.	Maggie B	11	10	35.0	9.2	3.0	Msc.	1	16	1912	Ketchikan, Alaska	Ketchikan, Alaska.
92766	.....	Ga. s.	Maggie Cannon	7	7	30.0	12.0	4.4	Wat.	0	7	1897	Essex, Mass	Hartford, Conn.
92149	.....	Ga. s.	Maggie G. H	6	6	81.4	12.2	2.6	Fsh.	2	.....	1889	Indianola, Tex	Port Lavaca, Tex.
205757	.....	*Ga. p.	Maggie Harper	6	5	50.0	8.0	1.9	Tow.	1	8	1907	Clendenin, W. Va	Wheeling, W. Va.
90582	.....	St. s.	Maggie Lutz	15	8	45.0	12.5	4.3	Fsh.	5	.....	1873	Sheboygan, Wis	Grand Haven, Mich.
80394	.....	St. s.	[3] Maggie Marshall	365	279	150.0	30.0	11.3	Frt.	13	450	1873	Manistee, Mich	Do.
202393	.....	*St. p.	[4] Maggie May	88	44	100.0	21.0	3.5	Pas.	12	60	1905	Evansville, Ind	Wheeling, W. Va.
92074	.....	Ga. s.	Maggie May	10	10	36.0	15.0	4.0	Frt.	1	.....	1889	Norfolk County, Va	Norfolk, Va.
210390	.....	Ga. s.	Maggie May	11	7	28.0	12.1	4.9	Pas.	1	16	1909	South River, N. J	Perth Amboy, N. J.
92926	.....	Ga. s.	Maggie Salva	9	8	44.0	13.0	3.0	Oys.	4	.....	1899	East Fowl River, Ala	Mobile, Ala.
92497	.....	Ga. s.	Maggie A. Howlett	31	11	58.0	19.3	5.9	Oys.	9	.....	1893	Greenwich Pier, N. J	Philadelphia, Pa.
92997	.....	Ga. s.	Maggie E. Davis	16	9	51.0	16.3	3.0	Msc.	1	.....	1899	Hatteras, N. C	Beaufort, N. C.
90515	.....	Ga. s.	Magie	48	46	63.8	23.2	3.2	Frt.	2	.....	1873	Tottenville, N. Y	Norfolk, Va.
92538	.....	St. s.	Magie	67	33	67.3	16.6	8.4	Tow.	5	.....	1893	Port Blakeley, Wash	Pt. Townsend, Wash.
93346	.....	St. s.	Magie	19	13	50.4	12.4	4.6	Tow.	5	.....	1902	Madisonville, La	New Orleans, La.
93243	.....	Ga. s.	Magie Safety	71	48	73.4	17.4	8.2	Lgt.	4	.....	1901	Brooklyn, N. Y	New York, N. Y.
202974	.....	Ga. s.	Magician	57	52	78.4	19.4	6.2	Oys.	6	100	1906	Greenport, N. Y	Greenport, N. Y.
91709	.....	St. s.	Magnet	23	14	60.0	12.0	6.0	Pas.	2	.....	1884	Pamrapo, N. J	Plattsburg, N. Y.
92111	.....	Ga. s.	Magnet	6	6	24.2	11.0	3.9	Fsh.	0	.....	1892	New London, Conn	New London, Conn.
93393	.....	Ga. s.	Magnet	49	47	82.3	18.2	8.1	Frt.	4	.....	1903	Brooklyn, N. Y	New York, N. Y.
203958	.....	St. s.	Magnet	32	21	45.6	12.6	6.9	Tow.	3	100	1907	Vega, Wash	Tacoma, Wash.
207683	L. B. P. C.	Ga. y.	Magnet	68	46	92.9	14.9	6.5	Yct.	5	200	1910	Bayonne, N. J	Providence, R. I.
208118	.....	Ga. s.	Magnet	9	6	30.4	11.3	4.7	Fsh.	2	16	1911	Noank, Conn	Stonington, Conn.
10670	.....	Ga. s.	Magnolia	17	16	40.0	15.2	4.4	Frt.	1	.....	1830	Pearlington, Miss	Pensacola, Fla.
91592	K. C. H. J.	Ga. s.	Magnolia	88	70	92.4	17.6	8.3	Frt.	12	.....	1883	Bristol, R. I	Perth Amboy, N. J.
93109	.....	Ga. s.	Magnolia	16	9	45.6	14.8	6.0	Fsh.	3	.....	1901	Gloucester, Mass	Provincetown, Mass.
93125	.....	Ga. s.	Magnolia	6	6	31.0	10.4	4.9	Fsh.	2	.....	1901	Cushing, Me	Deer Isle, Me.
93484	.....	Ga. s.	[5] Magnolia	29	10	57.1	18.3	4.2	Pas.	3	.....	1902	Mon Louis, Ala	Mobile, Ala.
162430	.....	*Ga. p.	Magnolia	12	12	46.0	9.0	3.0	Pas.	1	.....	1905	Muscatine, Iowa	Rock Island, Ill.
200330	.....	Ga. s.	Magnolia	14	9	50.0	11.4	3.9	Msc.	2	.....	1903	Washington, N. C	Newbern, N. C.
201732	.....	*Ga. p.	Magnolia	16	10	59.0	15.3	3.3	Frt.	3	.....	1905	New Orleans, La	New Orleans, La.
203900	.....	*St. p.	Magnolia	72	72	113.2	22.8	4.5	Pas.	10	.....	1907	Allemands, La	Do.
203978	.....	St. s.	Magnolia	135	91	101.0	18.9	5.3	Pas.	7	200	1907	Tacoma, Wash	Tacoma, Wash.
206411	.....	Ga. s.	Magnolia	11	9	48.0	10.5	3.8	Pas.	2	18	1904	Chicago, Ill	Chicago, Ill.

[1] Formerly ga. y. Sallie Growler.
[2] Formerly st. s. Cannoochee.
[3] Formerly st. s. William Crippin.
[4] Formerly *st. p. R. Smith.
[5] Formerly sch. Mary T.

MERCHANT STEAM VESSELS OF THE UNITED STATES—Continued.

Official No.	Signal letters.	Rig.	Name of vessel.	Gross tonnage.	Net tonnage.	Length.	Breadth.	Depth.	Service.	Crew.	Indicated horsepower.	When built.	Where built.	Home port (where permanent document issues).
						Feet.	*Feet.*	*Feet.*						
208254	.....	Ga. s.	Magnolia	10	8	42.6	10.4	4.0	Frl.	2	20	1910	Georgetown, S. C.	Georgetown, S. C.
209881	.....	Ga. y.	Magnolia	41	29	62.0	13.4	7.3	Yct.	2	100	1911	Cleveland, Ohio	Cleveland, Ohio.
210119	.....	Ga. s.	Magnolia	37	25	53.7	14.2	7.7	Fsh.	6	55	1912	Seattle, Wash	Seattle, Wash.
211131	.....	Ga. s.	Magnolia	8	7	44.0	10.5	4.0	Frt.	1	15	1912	Poquoson, Va	Newport News, Va.
92502	K. L. Q. G.	Ga. s.	Maguerite Haskins	101	70	92.4	24.8	9.4	Fsh.	18	.....	1893	Essex, Mass.	Gloucester, Mass.
93064	.....	St. s.	MAHANOY	204	139	96.0	20.7	11.3	Tow.	12	500	1900	Port Richmond, N. Y.	Perth Amboy, N. J.
207596	.....	Ga. y.	Mahapa II	57	38	79.0	14.0	7.2	Yct.	3	120	1910	Port Clinton, Ohio	Marquette, Mich.
206575	.....	Ga. y.	Mahary	52	39	74.5	11.0	6.8	Yct.	6	100	1909	Port Jefferson, N. Y.	New York, N. Y.
92454	.....	St. s.	MAHONING	2,189	1,744	274.0	40.2	23.2	Frt.	21	1,138	1892	Wyandotte, Mich	Erie, Pa.
203240	.....	Ga. s.	Maid	21	19	44.2	12.0	5.0	Pas.	2	.....	1906	Toms River, N. J	Key West, Fla.
91320	.....	St. s.	Maid of Kent	102	69	101.8	21.3	7.0	Pas.	5	215	1881	Wilmington, Del	New York, N. Y.
17789	.....	Ga. s.	Maid of the Mist	72	50	84.3	24.0	6.0	Fsh.	21	100	1866	Dorchester County, Md.	Tappahannock, Va.
92081	.....	Ga. s.	Maid of the Mist	5	5	28.3	12.3	3.0	Msc.	0	.....	1886	Patchogue, N. Y.	Greenport, N. Y.
92727	.....	St. s.	Maid of the Mist	99	63	75.8	18.8	6.5	Pas.	3	.....	1892	Niagara Falls, N. Y.	Niagara Falls, N. Y.
207670	.....	Ga. s.	Maidstone	17	15	43.6	13.0	5.6	Pas.	2	40	1910	Patchogue, N. Y.	Sag Harbor, N. Y.
208981	.....	*Ga. p.	Maletta	8	6	60.2	9.0	1.8	Pas.	2	30	1911	Laguardo, Tenn	Nashville, Tenn.
92049	.....	St. p.	*Maine*	850	545	174.0	36.6	13.3	Fer.	6	600	1888	Wilmington, Del	New York, N. Y.
92391	K. L. D. B.	St. s.	MAINE	2,505	1,505	302.7	44.0	17.5	Pas.	70	2,500	1891	.....do	New London, Conn.
93095	.....	St. s.	Majestic	113	76	90.5	21.8	10.4	Tow.	4	348	1900	Baltimore, Md	Philadelphia, Pa.
96688	.....	St. p.	[1] MAJESTIC	717	518	201.8	30.0	10.0	Pas.	22	750	1903	Elizabeth, N. J	Newark, N. J.
209515	.....	Ga. s.	Majestic	11	7	50.0	8.4	3.1	Pas.	2	40	1911	Park City, Ala	Mobile, Ala.
76792	.....	St. s.	[2] Major	1,864	1,491	283.0	41.4	20.0	Frt.	16	1,000	1889	West Bay City, Mich	Buffalo, N. Y.
93079	.....	St. s.	Major	12	8	37.3	10.0	4.7	Fsh.	4	.....	1900	Racine, Wis	Grand Haven, Mich.
200823	.....	St. s.	Major	60	41	70.0	18.0	9.3	Tow.	8	.....	1904	New Orleans, La	New Orleans, La.
207065	.....	Ga. s.	Major	11	10	34.3	10.4	4.1	Pas.	1	25	1909	Ludington, Mich	Grand Haven, Mich.
92385	.....	St. s.	Major Dana	52	26	64.9	16.0	8.0	Tow.	4	.....	1891	Grand Haven, Mich	Marquette, Mich.
93155	.....	St. s.	Major Kingman	47	32	66.0	17.4	8.4	Tow.	4	.....	1901	Buffalo, N. Y.	Buffalo, N. Y.
93098	.....	St. s.	Major Symons	43	30	60.0	17.0	6.3	Tow.	3	.....	1900	.....do	Do.
91834	.....	St. s.	Major Ulrich	12	6	35.0	13.0	5.0	Tow.	3	.....	1886	Brooklyn, N. Y.	Philadelphia, Pa.
201999	.....	Ga. s.	Major Wilcox	15	13	49.0	12.5	4.4	Frt.	1	30	1904	Sandusky, Ohio	Chicago, Ill.
17117	.....	St. s.	*Major Henry Brewerton*	65	32	82.0	19.0	7.5	Tow.	7	.....	1857	Baltimore, Md	Baltimore, Md.
92995	.....	Ga. s.	Majorelu	15	8	47.4	15.5	4.2	Oys.	3	.....	1899	New Orleans, La	New Orleans, La.
209666	.....	Ga. s.	Makena	34	21	53.3	13.1	4.0	Frt.	3	40	1912	Honolulu, Hawaii	Honolulu, Hawaii.
211428	.....	Ga. s.	Malaspina	22	15	51.0	12.0	4.0	Yct.	1	18	1913	Fir, Wash	Pt. Townsend, Wash.
92861	K. N. L. B.	St. y.	MALAY	173	90	131.0	20.0	10.6	Yct.	12	600	1898	Chester, Pa	Newport, R. I.
202822	.....	St. s.	Malcolm V. Clark	26	19	52.3	12.8	4.4	Tow.	13	.....	1906	Norfolk, Va	Norfolk, Va.
204744	K. W. L. H.	St. s.	MALDEN	5,107	3,238	373.2	52.7	29.8	Frt.	36	2,700	1907	Quincy, Mass	Boston, Mass.
209823	.....	Ga. s.	Maleta	21	16	53.1	16.7	3.8	Frt.	0	36	1912	North Beach, Md	Annapolis, Md.
202487	.....	Ga. s.	Malew	13	9	45.6	10.0	4.0	Pas.	1	.....	1905	Detroit, Mich	Wheeling, W. Va.
93376	.....	Ga. s.	Mallela Enos	16	9	49.0	14.6	5.8	Fsh.	2	.....	1903	Gloucester, Mass	Gloucester, Mass.
92973	.....	St. s.	MALIETOA	5,229	3,921	454.0	50.0	24.3	Frt.	24	1,400	1899	Lorain, Ohio	Duluth, Minn.
93037	.....	Ga. s.	[3] Malolo	29	9	60.8	15.2	5.8	Frt.	6	.....	1898	Benicia, Cal	Pt. Townsend, Wash.
200247	K. S. Q. H.	Ga. y.	[4] Malomah	53	32	76.5	12.0	7.2	Yct.	3	.....	1903	Boston, Mass	Jacksonville, Fla.
205485	.....	Ga. s.	Malona D	8	5	33.8	8.7	2.2	Msc.	2	8	1908	Hackberry, La	Brashear, La.
93094	.....	St. s.	[5] Malvern	34	17	60.0	15.3	6.0	Tow.	5	100	1900	Turkey Island, Va	Philadelphia, Pa.
202949	.....	Ga. s.	Mame	9	9	28.6	12.8	4.4	Fsh.	1	.....	1906	Wellfleet, Mass	Provincetown, Mass.
200517	.....	Ga. s.	Mame and Lena	6	5	36.0	7.6	3.6	Frt.	1	12	1902	Atlantic City, N. J	Somers Point, N. J.
210220	.....	Ga. y.	Mamie II	6	5	35.0	9.0	3.6	Yct.	1	18	1911	Clayton, N. Y	Cape Vincent, N. Y.
92154	.....	Ga. s.	Mamie B	5	5	27.5	12.7	3.1	Msc.	0	.....	1889	Patchogue, N. Y.	Greenport, N. Y.
93004	.....	St. s.	Mamie B	8	8	54.4	8.8	3.0	Pas.	2	.....	1900	Lansing, Iowa	La Crosse, Wis.
211334	.....	*St. p.	Mamie Barrett	200	200	150.0	32.8	5.1	Tow.	20	375	1913	Levanna, Ohio	Cincinnati, Ohio.
8685	.....	St. s.	[6] *Mamie Coyle*	44	22	69.0	15.0	7.2	Tow.	7	.....	1870	Chester, Pa	New Orleans, La.
93358	.....	*St. p.	Mamie D	63	63	98.0	20.5	4.0	Tow.	8	.....	1903	Morgan City, La	Do.
210815	.....	Ga. s.	Mamie G	27	16	58.5	17.0	4.0	Pas.	3	50	1912	Columbia, N. C.	Elizabeth City, N. C.
91156	.....	St. s.	Mamie Higgins	77	40	87.8	17.8	7.3	Plt.	10	250	1879	Buffalo, N. Y.	Galveston, Tex.
204638	.....	Ga. s.	Mamie J	7	5	41.5	11.4	2.5	Oys.	1	.....	1907	Morgan City, La	Brashear, La.
202187	.....	Ga. s.	Mamie Lewis	8	7	37.8	11.5	5.3	Frt.	2	.....	1905	Sneads Ferry, N. C.	Newbern, N. C.
92970	.....	Ga. s.	Mamie Louise	11	8	37.0	14.9	3.7	Frt.	1	.....	1899	Hampton, Va	Norfolk, Va.
206455	.....	Ga. s.	Mamie M	15	13	35.0	9.2	4.0	Fsh.	1	24	1906	Muskegon, Mich	Grand Haven, Mich.
200289	.....	St. s.	Managor	325	201	116.7	33.8	11.4	Frt.	8	400	1903	Noank, Conn	New York, N. Y.
209672	.....	Ga. s.	Mañana	13	9	33.0	9.6	4.5	Pas.	1	16	1912	Los Angeles, Cal	Los Angeles, Cal.
91694	.....	St. p.	*Manatee*	104	66	107.9	20.5	6.3	Pas.	9	.....	1884	Newburgh, N. Y.	Tampa, Fla.
92087	.....	St. s.	†Manchester	2,132	1,611	281.0	41.0	20.0	Frt.	18	1,200	1899	Wyandotte, Mich	Milwaukee, Wis.
207396	L. B. K. V.	Ga. y.	Manchonac	23	19	60.4	12.0	5.7	Yct.	3	40	1910	New York, N. Y.	New York, N. Y.
200690	K. S. W. C.	St. s.	MANCHURIA	13,638	8,750	600.0	65.3	23.1	Pas.	291	10,000	1904	Camden, N. J.	Do.
93077	K. Q. J. C.	St. s.	Mandalay	438	266	142.4	33.6	12.0	Pas.	18	280	1900	Northbend, Oreg	San Francisco, Cal.
140668	.....	St. s.	[7] Mandalay	32	26	56.6	15.8	4.6	Pas.	3	.....	1883	Brewer, Me	Baltimore, Md.
207937	.....	Ga. s.	Mandy C	7	7	30.0	7.0	3.6	Pas.	1	24	1910	Moline, Ill	Rock Island, Ill.
93246	.....	St. s.	Manette	95	55	94.7	17.5	5.0	Pas.	0	74	1902	West Seattle, Wash	Pt. Townsend, Wash.
206493	.....	Ga. y.	Manetto	34	28	59.0	17.0	4.4	Yct.	4	28	1909	Pocomoke City, Md	Philadelphia, Pa.
933348	.....	Ga. s.	Mangrove	8	6	42.0	14.0	3.0	Frt.	1	.....	1902	Wit, N. C.	Beaufort, N. C.
91176	.....	St. s.	Manhanset	159	108	104.4	19.5	7.7	Pas.	7	.....	1879	Mystic Bridge, Conn	New York, N. Y.
91701	.....	St. s.	Manhattan	159	75	91.7	28.6	7.5	Frt.	6	350	1884	Rondout, N. Y.	Do.
106941	.....	St. s.	[8] Manhattan	73	36	91.6	17.5	9.6	Pas.	5	.....	1892	Providence, R. I.	Oswego, N. Y.

[1] Formerly st. p. Happy Day.
[2] Formerly st. s. John Mitchell.
[3] Formerly Hawaiian sch. Malolo.
[4] Formerly ga. y. Tuna.
[5] Formerly st. s. Malvern Hill.
[6] Formerly st. s. Ella Wood No. 2.
[7] Formerly st. y. {*a* Lelia. *b* Stella.
[8] Formerly st. y. Ava.
† Composite.

MERCHANT **STEAM** VESSELS OF THE UNITED STATES—Continued.

Official No.	Signal letters.	Rig.	Name of vessel.	Gross tonnage.	Net tonnage.	Length.	Breadth.	Depth.	Service.	Crew.	Indicated horsepower.	When built.	Where built.	Home port (where permanent document issues).
						Feet.	*Feet.*	*Feet.*						
111260		St. s.	[1] MANHATTAN	155	105	100.5	21.6	10.4	Tow.	9	780	1900	New York, N. Y.	New York, N. Y.
202346		St. s.	MANHATTAN	1,954	1,329	246.4	46.1	18.4	Fer.	15	3,500	1905	Sparrow Point, Md	Do.
202845	K.V.G.W.	St. s.	MANHATTAN	291	134	129.3	24.1	14.0	Tow.	10	800	1906	Philadelphia, Pa	Portland, Me.
206902		Ga. s.	Manhattan	26	23	46.0	12.4	5.6	Pas.	2	37	1909	Brooklyn, N. Y.	New York, N. Y.
91701		St. p.	*Manhattan Beach*	652	458	152.0	32.5	12.2	Fer.	6	300	1884	Newburgh, N. Y.	Do.
205457		Ga. s.	Manila	14	9	47.8	11.4	4.9	Tow.	1	60	1904	San Francisco, Cal.	San Francisco, Cal.
211412		Ga. s.	Manila	14	9	40.0	11.5	4.8	Pas.	1	50	1913	Seattle, Wash.	Seattle, Wash.
140537		St. s.	[2] Manistee	843	485	202.0	32.0	21.9	Pas.	31	500	1882	Benton Harbor, Mich.	Chicago, Ill.
91436		St. s.	Manistique	473	352	157.1	31.1	12.5	Tow.	11	600	1882	Gibraltar, Mich.	Port Huron, Mich.
210197		Ga. y.	Manito II	23	19	52.1	12.8	5.6	Yct.	1	18	1912	Nyack, N. Y.	Charleston, S. C.
92521		St. s.	MANITOU	2,944	2,391	274.7	42.2	20.8	Pas.	100	2,500	1893	Chicago, Ill.	Duluth, Minn.
209109		Ga. s.	Manitou	9	8	26.5	9.8	3.2	Pas.	1	14	1904	Leland, Mich.	Grand Haven, Mich.
93026	K. P. T. L.	St. s.	MANNA-HATA	1,103	735	210.0	32.0	23.3	Frt.	17	1,000	1900	Wilmington, Del.	Baltimore, Md.
92170		St. s.	MANOLA	2,325	1,835	282.4	40.3	21.2	Frt.	20	1,200	1890	Cleveland, Ohio	Duluth, Minn.
93111		Ga. s.	Manomet	73	40	78.9	24.5	10.0	Fsh.	18		1901	East Boothbay, Me.	Plymouth, Mass.
92437		St. s.	Mansfield	382	351	159.2	32.0	8.2	Lgt.	1	58	1892	Cleveland, Ohio	Cleveland, Ohio.
91966	K. H. Q. V.	St. s.	*Manteo*	719	535	190.0	26.0	9.0	Pas.	22	256	1887	Wilmington, Del.	Mobile, Ala.
209131		Ga. s.	Manna	97	73	71.4	22.6	8.2	Frt.	4	50	1911	San Francisco, Cal.	San Francisco, Cal.
203011		Ga. s.	Manulitia	13	12	60.6	12.7	3.0	Frt.	3	24	1906	Berlin, Wis.	Milwaukee, Wis.
209181	L. C. J. M.	Ga. y.	Manuwai	47	32	69.8	15.3	6.9	Yct.	4	100	1911	Oakland, Cal.	Seattle, Wash.
107549		Ga. s.	[3] Manzanita	17	14	58.4	11.3	4.6	Oys.	2		1900	Greenport, N. Y.	Cape Charles, Va.
201153		St. y.	[4] MANZANITA	67	46	99.0	16.5	8.6	Yct.	2	200	1904	Toledo, Ohio	Chicago, Ill.
203814	K.W.C.J.	Ga. y.	Mao II	37	31	60.4	12.9	6.0	Yct.	3	50	1906	New Haven, Conn.	New York, N. Y.
209300		Ga. s.	Maple	61	58	61.6	17.0	5.1	Frt.	1	20	1911	Randolph, Oreg.	Coos Bay, Oreg.
209851		Ga. y.	Mapuna	17	12	46.0	11.5	5.6	Yct.	1	30	1912	Los Angeles, Cal.	Los Angeles, Cal.
200852		St. s.	Maquoit	77	43	85.0	20.5	7.6	Pas.	8		1904	South Portland, Me.	Portland, Me.
92203	K. P. L. Q.	St. s.	MARACAIBO	1,771	1,095	267.5	37.0	18.5	Pas.	38	1,100	1899	Wilmington, Del.	Wilmington, Del.
201281		Ga. s.	Marathon	7	7	40.0	6.0	3.0	Pas.	1		1907	Wyandotte, Mich.	Rock Island, Ill.
209171		Ga. s.	Marathon	25	17	48.8	10.4	2.1	Pas.	2	30	1911	Seattle, Wash.	Seattle, Wash.
205710		Ga. s.	Marcella	6	6	37.4	5.4	3.4	Pas.	1	12	1908	Clinton, Iowa	Rock Island, Ill.
209072		Ga. s.	Marcella	28	16	54.6	12.8	6.3	Pas.	1	24	1912	Thomaston, Me.	Salem, Mass.
93389		St. y.	Marcia	22	15	62.5	10.8	4.5	Yct.	4	60	1903	Chicago, Ill.	Detroit, Mich.
92467		Ga. s.	[5] Marcus Fass	18	12	60.8	15.9	4.4	Oys.	2		1892	Somerset County, Md.	Norfolk, Va.
200887	K. T. C. J.	St. y.	[6] MAREVA	101	68	104.0	16.6	9.1	Yct.	10		1904	New York, N. Y.	Stamford, Conn.
90646		St. s.	Margaret	17	8	50.6	14.6	4.6	Tow.	5		1872	Lake Charles, La.	New Orleans, La.
92599		*St. p.	Margaret	328	201	142.0	26.0	4.6	Tow.	15	460	1894	Evansville, Ind.	Evansville, Ind.
92890		*St. p.	Margaret	520	200	140.0	33.0	7.0	Pas.	16	250	1897	St. Michael, Alaska	St. Michael, Alaska.
93193		St. s.	Margaret	40	27	53.2	17.6	7.0	Tow.	4		1901	Tottenville, N. Y.	New York, N. Y.
93219		*St. p.	Margaret	128	81	116.0	22.0	4.0	Tow.	7		1901	Allegheny, Pa.	Pittsburgh, Pa.
117246	K. S. L. G.	Ga. y.	[7] Margaret	58	48	76.3	19.1	9.3	Yct.	5		1903	Boston, Mass.	Philadelphia, Pa.
136748	K. P. G. T.	St. y.	[8] MARGARET	245	138	145.2	21.0	12.4	Yct.	12	650	1899	Chester, Pa.	Baltimore, Md.
150739		*St. p.	[9] Margaret	100	100	100.0	22.0	3.0	Tow.	11	80	1896	Paducah, Ky.	St. Louis, Mo.
201765		Ga. s.	Margaret	22	18	55.0	10.0	4.0	Pas.	1	32	1905	Clinton, Iowa	Dubuque, Iowa.
202043		Ga. s.	Margaret	58	55	61.6	20.7	7.7	Frt.	3		1905	Corpus Christi, Tex.	Eagle Pass, Tex.
203537		Ga. s.	Margaret	13	8	48.5	9.0	3.4	Pas.	2		1902	Detroit, Mich.	Wheeling, W. Va.
204196		Ga. s.	Margaret	22	13	55.0	11.9	2.5	Pas.	3		1907	Jacksonville, Fla	Jacksonville, Fla
205226		St. s.	Margaret	15	11	48.0	12.2	6.0	Tow.	2	30	1908	Manitowoc, Wis.	Marquette, Mich.
205350		St. s.	Margaret	8	6	33.5	10.0	4.0	Tow.	2	8	1907	St. Ignace, Mich.	Grand Haven, Mich.
205419		Ga. s.	Margaret	6	6	33.0	12.0	2.8	Frt.	1		1908	Galveston, Tex.	Galveston, Tex.
207115		Ga. s.	Margaret	8	6	36.0	11.0	3.2	Frt.	1	17	1909	Crisfield, Md.	Crisfield, Md.
207372		*St. p.	Margaret	52	52	95.5	19.9	3.0	Tow.	5	110	1910	Guild, Tenn.	Chattanooga, Tenn.
208156		Ga. s.	Margaret	16	11	41.6	10.2	3.7	Msc.	1	40	1902	Morris Heights, N. Y.	Jacksonville, Fla.
208483		Ga. s.	Margaret	34	12	60.2	10.4	8.0	Fsh.	6	50	1911	Seattle, Wash.	Ketchikan, Alaska.
208810		Ga. s.	Margaret	9	8	26.2	8.5	4.3	Fsh.	2	9	1908	Manitowoc, Wis.	Grand Haven, Mich.
209121		Ga. s.	Margaret	27	15	59.3	10.5	3.9	Fsh.	1	110	1911	Norfolk, Va.	Norfolk, Va.
209610		Ga. s.	Margaret	9	6	55.0	13.3	3.0	Oys.	2	20	1912	White Stone, Va.	Tappahannock, Va.
209747		St. s.	Margaret	273	185	128.0	23.3	11.4	Fsh.	31	500	1912	Weems, Va.	Do.
211257		*Ga. p.	Margaret	8	8	57.3	12.1	2.9	Tow.	1	25	1913	Chattanooga, Tenn.	Chattanooga, Tenn.
210327		Ga. y.	Margaret M.	20	13	51.0	11.0	4.4	Yct.	0	25	1909	Port Clinton, Ohio	Detroit, Mich.
210207		Ga. s.	Margaret G.	11	11	40.0	12.0	4.0	Pas.	0		1904	Detroit, Mich.	Do.
162316		Ga. s.	Margaret Atkinson	50	50	71.5	21.6	5.9	Frt.	2		1904	Lankford, Md.	Norfolk, Va.
120554		St. s.	[10] Margaret D.	29	14	55.7	15.5	7.0	Tow.	5		1883	Baltimore, Md.	New York, N. Y.
204924		Ga. s.	Margaret G.	12	8	43.0	12.0	3.0	Pas.	4		1908	Georgetown, S. C.	Georgetown, S. C.
207426		*Ga. p.	Margaret R.	12	12	56.2	15.0	2.2	Tow.	2	25	1910	Antiquity, Ohio	Cincinnati, Ohio.
207307		Ga. s.	Margaret S.	20	19	55.8	13.5	5.8	Pas.	1	125	1910	Everett, Wash.	Pt. Townsend, Wash.
92975		Ga. s.	Margaret Scopas	8	6	38.7	13.7	2.9	Oys.	1		1899	Biloxi, Miss.	New Orleans, La.
208625		Ga. s.	Margaret W.	6	6	46.0	10.2	3.0	Frt.	1	20	1906	Saxis, Va.	Cape Charles, Va.
91584		St. s.	Margaret J. Sanford	77	55	85.2	18.5	8.0	Tow.	8		1883	Jersey City, N. J.	New York, N. Y.
200363		Ga. s.	Margarette	22	12	48.8	13.6	5.0	Tow.	1		1903	Elizabeth City, N. C.	Newbern, N. C.
202114		Ga. s.	Margarette	13	10	52.0	14.6	3.5	Oys.	1		1905	Pocomoke City, Md.	Cape Charles, Va.
203862		Ga. s.	Margarita	8	8	30.8	10.2	3.8	Pas.	1	25	1907	Longbeach, Cal.	San Francisco, Cal.
207898		Ga. s.	Margarite C.	8	5	25.4	8.9	2.9	Pas.	1	12	1906	Harbor Springs, Mich.	Marquette, Mich.
201764		Ga. s.	Margo	7	7	30.6	10.4	3.7	Tow.	0		1905	Decatur, Wash.	Pt. Townsend, Wash.

[1] Formerly st. s. Richard Croker.
[2] Formerly st. s. [a] Lora. [b] Alice Stafford.
[3] Formerly ga. y. Au Revoir.
[4] Formerly st. y. Edith.
[5] Formerly ga. s. Mattie Bliss.
[6] Formerly st. y. Machigonne.
[7] Formerly sch. y. Savarona.
[8] Formerly st. y. [a] Eugenia. [b] Marjorie.
[9] Formerly *st. p. Peter Hontz.
[10] Formerly st. s. [a] Frank A. Furst. [b] Escort.

MERCHANT STEAM VESSELS OF THE UNITED STATES—Continued.

Official No.	Signal letters.	Rig.	Name of vessel.	Gross tonnage.	Net tonnage.	Length.	Breadth.	Depth.	Service.	Crew.	Indicated horsepower.	When built.	Where built.	Home port (where permanent document issues).
						Feet.	*Feet.*	*Feet.*						
92017		Ga. s.	Margie	9	8	28.2	13.3	5.2	Fsh.	1	.....	1888	Osterville, Mass.	Edgartown, Mass.
207488		St. s.	Margie	13	8	49.0	11.0	4.5	Pas.	4	.....	1910	Jackson, Ala.	Mobile, Ala.
208205		*Ga. p.	Margie M	11	7	45.5	11.6	2.8	Pas.	1	15	1910	Arkansas City, Ark.	Evansville, Ind.
211427	L. D. C. F.	Ga. y.	Margo	31	27	57.5	13.7	6.2	Yct.	4	50	1913	Camden, N. J.	Philadelphia, Pa.
92567		St. s.	Margret McCann	35	22	69.0	15.2	6.6	Fsh.	6	.....	1894	Grand Haven, Mich.	Grand Haven, Mich.
92504		St. s.	Marguerite	128	64	90.3	21.3	10.8	Tow.	6	462	1893	Kennebunk Port, Me.	Boston, Mass.
92583		St. s.	MARGUERITE	27	13	45.8	14.0	6.9	Tow.	5	.....	1894	Cleveland, Ohio.	Duluth, Minn.
92676		Ga. s.	Marguerito	13	13	40.7	14.8	6.8	Fsh.	4	.....	1895	Waldoboro, Me.	Gloucester, Mass.
92912		St. s.	Marguerite	44	34	64.0	14.0	4.2	Pas.	2	.....	1898	Florence, Oreg.	Yaquina, Oreg.
92947		Ga. s.	Marguerite	8	7	30.3	10.0	3.6	Msc.	2	.....	1899	Paulsboro, N. J.	Bridgeton, N. J.
92952		Ga. y.	Marguerito	18	12	47.5	10.5	5.0	Yct.	2	.....	1899	Baltimore, Md.	Baltimore, Md.
200988		Ga. s.	Marguerite	16	12	42.4	15.6	6.8	Frt.	2	.....	1904	Eastport, Me.	Eastport, Me.
201702		Ga. s.	Marguerite	14	10	46.0	14.0	5.0	Frt.	3	.....	1905	Swedesboro, N. J.	Philadelphia, Pa.
203831		*Ga. p.	Marguerite	21	11	53.0	15.8	3.9	Oys.	4	.....	1906	Westwego, La.	Brashear, La.
204056		Ga. s.	Marguerito	24	16	57.8	12.5	4.1	Pas.	1	.....	1907	Tacoma, Wash.	Tacoma, Wash.
206430		Ga. s.	Marguerite	9	6	33.3	8.5	4.3	Pas.	0	.....	1909	Tampa, Fla.	Tampa, Fla.
205420		Ga. y.	Marguerito	32	25	54.0	12.8	6.1	Yct.	2	50	1908	Manitowoc, Wis.	Chicago, Ill.
209218		Ga. s.	Marguerito	12	11	39.5	8.6	2.4	Pas.	2	50	1909	St. Augustine, Fla.	St. Augustine, Fla.
206750		Ga. y.	Marguerite II	41	27	63.0	14.1	6.5	Yct.	4	50	1909	Philadelphia, Pa.	Philadelphia, Pa.
205121		*Ga. p.	Marguerite No. 2	14	14	56.5	12.8	2.6	Tow.	2	.....	1908	Ironton, Ohio.	Cincinnati, Ohio.
92688		Ga. s.	Marguerite B	6	5	28.5	12.9	3.3	Pas.	1	.....	1896	Patchogue, N. Y.	Patchogue, N. Y.
210207		Ga. s.	Marguerite G	14	11	40.0	12.0	4.0	Frt.	0	30	1901	Detroit, Mich.	Detroit, Mich.
201616		Ga. s.	Marguerite S. McKenzie	13	13	39.4	13.3	5.4	Fsh.	6	.....	1904	Gloucester, Mass.	Gloucester, Mass.
93351		Ga. s.	Mallard	16	15	38.3	15.1	2.7	Frt.	2	.....	1902	Port Orange, Fla.	Key West, Fla.
91081		Ga. s.	Maria	9	8	31.0	13.2	3.2	Frt.	1	.....	1876	Amityville, N. Y.	Patchogue, N. Y.
91960		*St. p.	Maria	202	184	115.0	21.0	5.9	Tow.	9	.....	1887	Portland, Oreg.	Portland, Oreg.
127317		Ga. s.	[1]Maria	32	20	51.5	13.0	4.6	Oys.	3	.....	1899	Patchogue, N. Y.	Bristol, R. I.
90197		Ga. s.	Maria D	6	6	30.0	11.5	3.5	Pas.	1	.....	1873	Newport, R. I.	New Haven, Conn.
92205		St. s.	Maria Hoffmann	78	39	77.3	19.9	8.9	Tow.	7	.....	1890	Brooklyn, N. Y.	New York, N. Y.
206483		Ga. s.	Mariada	24	14	61.0	13.6	5.2	Pas.	2	.....	1909	Bridgeton, N. J.	Bridgeton, N. J.
91268		St. s.	Marian	19	9	52.6	13.0	6.5	Tow.	3	.....	1880	Baltimore, Md.	Baltimore, Md.
92135		St. s.	Marian	128	94	91.8	17.4	8.5	Cnl.	4	116	1889	Buffalo, N. Y.	New York, N. Y.
93357		Ga. s.	Marian	19	13	59.2	13.6	4.9	Tow.	1	75	1903	Tacoma, Wash.	San Francisco, Cal.
93388		Ga. s.	Marian	16	16	41.6	15.0	6.0	Fsh.	9	.....	1903	Gloucester, Mass.	Gloucester, Mass.
200865		Ga. s.	Marian	13	9	45.6	10.6	3.7	Pas.	2	.....	1904	Seattle, Wash.	Tacoma, Wash.
204162		Ga. s.	Marian	37	25	62.0	16.2	6.1	Fsh.	3	.....	1907	Tacoma, Wash.	Seattle, Wash.
92736		St. s.	MARICOPA	4,223	3,069	406.0	48.2	23.4	Frt.	22	1,000	1896	Chicago, Ill.	Duluth, Minn.
92504		St. s.	Marie	42	28	58.8	16.7	6.0	Tow.	3	.....	1894	Kennebunk Port, Me.	Boston, Mass.
92621		St. s.	Marie	121	56	85.8	26.8	7.7	Tow.	4	40	1894	Washington, N. C.	New York, N. Y.
92711		Ga. y.	Marie	37	25	63.0	14.2	5.4	Yct.	8	.....	1896	Middletown, Conn.	New Orleans, La.
93137		*Ga. p.	Marie	13	9	44.0	9.0	2.5	Msc.	1	.....	1901	Cannelton, Ind.	Brashear, La.
93173		Ga. s.	Marie	6	6	30.0	11.9	3.0	Oys.	1	.....	1901	Amityville, N. Y.	Patchogue, N. Y.
93209		Ga. s.	Marie	9	9	32.5	12.0	3.3	Pas.	2	.....	1901	Atlantic City, N. J.	Somers Point, N. J.
203220		Ga. s.	Marie	14	9	32.8	10.3	3.6	Pas.	1	.....	1906	Ballard, Wash.	Tacoma, Wash.
203418		Ga. s.	Marie	14	9	40.0	11.0	3.5	Tow.	2	16	1906	Punta Gorda, Fla.	Key West, Fla.
203465		Ga. s.	Marie	6	5	27.2	12.0	3.0	Pas.	1	.....	1906	Port Republic, N. J.	Tuckerton, N. J.
203536		*Ga. p.	Marie	22	22	67.4	20.0	2.8	Fer.	2	.....	1906	Sioux City, Iowa.	Sioux City, Iowa.
204581		St. s.	Marie	46	11	61.2	13.6	5.4	Tow.	4	100	1907	Holly, Fla.	Pensacola, Fla.
206073		Ga. s.	Marie	7	5	34.0	7.1	3.8	Pas.	1	10	1909	Memphis, Tenn.	Memphis, Tenn.
207878		Ga. s.	Marie	9	8	28.0	9.6	3.3	Fsh.	1	8	1904	St. James, Mich.	Grand Haven, Mich.
208870		Ga. s.	Marie	12	10	35.6	8.8	3.5	Pas.	1	20	1908	Michigan City, Ind.	Do.
208884		Ga. s.	Marie	13	7	50.5	17.0	3.5	Frt.	2	.....	1911	Fogartyville, Fla.	Tampa, Fla.
208898		Ga. s.	Marie	6	6	25.5	7.4	6.1	Pas.	1	10	1911	Elizabeth City, N. C.	Elizabeth City, N. C.
209761		Ga. y.	Marie	25	17	70.0	11.5	4.7	Yct.	4	120	1912	New York, N. Y.	New York, N. Y.
210137		Ga. s.	Marie	43	29	63.0	16.0	6.7	Fsh.	5	80	1912	Seattle, Wash.	Seattle, Wash.
91837		Ga. s.	Marie B	12	9	31.8	14.2	4.5	Frt.	2	.....	1886	Charleston, S. C.	Charleston, S. C.
208035		Ga. s.	Marie Balmer	9	5	54.1	9.1	3.0	Pas.	1	25	1910	St. Michael, Alaska	St. Michael, Alaska.
205715		*St. p.	[2]Marie Barrett	147	117	111.5	34.2	4.1	Tow.	17	.....	1908	Cincinnati, Ohio	Cincinnati, Ohio.
210599		Ga. s.	Marie F	8	8	27.7	9.3	3.6	Fsh.	1	12	1905	Green Bay, Wis.	Milwaukee, Wis.
28132		*St. p.	[3]Marie J	76	76	100.0	20.0	4.4	Tow.	12	.....	1896	Helena, Ark.	Memphis, Tenn.
206111		Ga. s.	Marie L	8	6	37.8	10.4	4.0	Pas.	1	45	1907	San Francisco, Cal.	San Francisco, Cal.
205711		*Ga. p.	Marie R	15	10	47.7	10.6	3.1	Pas.	2	35	1908	St. Louis, Mo.	St. Louis, Mo.
209589		Ga. s.	Marie S	19	14	31.4	10.7	4.0	Fsh.	5	18	1912	Vermilion, Ohio	Sandusky, Ohio.
209845		Ga. s.	Marie S. II	10	7	39.8	9.3	7.5	Pas.	2	40	1912	St. Louis, Mo.	St. Louis, Mo.
91647		St. s.	Marie G. Haaven	25	12	47.5	13.7	5.1	Tow.	3	.....	1883	Astoria, Oreg.	Ketchikan, Alaska.
207006		Ga. s.	Marieta	9	7	42.3	11.0	4.6	Pas.	1	.....	1908	Morris Heights, N. Y.	Patchogue, N. Y.
92372		St. s.	Marietta	40	20	60.4	14.5	6.3	Tow.	3	.....	1891	Berkley, Va.	Norfolk, Va.
92695		Ga. s.	Marietta	15	8	43.6	15.5	3.9	Frt.	2	.....	1896	Pocomoke City, Md.	Do.
93297		Ga. s.	Marietta	9	8	39.4	10.7	3.0	Pas.	1	.....	1902	Bay City, Mich.	Wheeling, W. Va.
203055	K. V. H. W.	Ga. y.	Mariette	56	45	77.1	18.5	9.8	Yct.	4	.....	1906	Gloucester, Mass.	Boston, Mass.
209828		Ga. y.	Marigold	96	91	87.0	17.0	6.6	Yct.	5	100	1912	Manitowoc, Wis.	Chicago, Ill.
92216		Ga. s.	Marilla	7	7	34.1	12.9	3.5	Frt.	1	.....	1890	Red Bluff, Tex.	Port Lavaca, Tex.
93084		Ga. s.	Marilla Armstrong	12	12	35.2	13.4	5.9	Frt.	2	.....	1900	Friendship, Me.	Portland, Me.
206003		Ga. s.	[4]Marin	101	80	88.0	15.5	5.0	Pas.	3	.....	1909	Vancouver, Wash.	San Francisco, Cal.
206085		Ga. s.	Marin	12	8	42.7	12.3	4.3	Frt.	1	65	1908	San Francisco, Cal.	Do.
92165		Ga. s.	Marina G	6	5	29.0	13.0	3.3	Oys.	1	.....	1890	Patchogue, N. Y.	Patchogue, N. Y.

[1] Formerly ga. s. Caulter and McKenzie. [2] Formerly *st. p. J. H. Friend. [3] Formerly *st. p. Zip McCoy. [4] Formerly st. s. Requa.

MERCHANT **STEAM** VESSELS OF THE UNITED STATES—Continued.

Official No.	Signal letters.	Rig.	Name of vessel.	Gross tonnage.	Net tonnage.	Length.	Breadth.	Depth.	Service.	Crew.	Indicated horsepower.	When built.	Where built.	Home port (where permanent document issues).
						Feet.	*Feet.*	*Feet.*						
210108	.....	Ga. s.	Marina	42	28	48.5	14.4	4.9	Pas.	3	37	1912	Catano, P. R.	San Juan, P. R.
105228	.....	*St. p.	[1] *Mariner*	371	371	178.0	28.0	5.0	Tow.	35	.....	1873	Cincinnati, Ohio	Pittsburgh, Pa.
200062	.....	St. s.	Mariner	80	60	78.6	20.0	7.3	Tow.	5	200	1903	Tacoma, Wash.	San Francisco, Cal.
204380	.....	St. s.	Mariner	49	17	53.0	15.3	7.6	Tow.	3	125	1907	Essex, Mass.	Gloucester, Mass.
207067	.....	Ga. s.	Mariner	30	21	61.5	13.1	5.0	Pas.	2	75	1910	Friday Harbor, Wash.	Pt. Townsend, Wash.
91178	.....	Ga. s.	Marion	6	5	28.2	12.2	3.4	Msc.	0	.....	1879	Newport, R. I.	Newport, R. I.
91884	.....	St. s.	Marion	47	25	64.2	16.9	6.2	Tow.	8	.....	1886	South Amboy, N. J.	Perth Amboy, N. J.
93084	.....	St. s.	Marion	17	12	43.1	12.6	7.2	Tow	7	.....	1889	East Saginaw, Mich.	Cleveland, Ohio.
92102	.....	St. s.	Marion	930	672	202.2	34.7	13.1	Frt.	13	600	1889	Sheboygan, Wis.	Chicago, Ill.
92397	.....	Ga. s.	Marion	6	6	26.8	12.8	3.1	Fsh.	1	.....	1884	Hyannis, Mass.	Hyannis, Mass.
92431	.....	Ga. s.	Marion	7	6	28.2	13.3	4.0	Msc.	0	.....	1892	Newport, R. I.	Providence, R. I.
92068	.....	Ga. s.	Marion	14	12	32.0	16.0	4.0	Pas.	2	.....	1895	Wilmington, Del.	Bristol, R. I.
92757	.....	St. s.	Marion	93	63	84.4	22.0	8.7	Frt.	5	.....	1896	Tomkins Cove, N. Y.	New York, N. Y
92852	.....	St. s.	MARION	69	47	70.0	18.0	8.5	Tow.	6	.....	1898	Buffalo, N. Y.	Duluth, Minn.
92806	.....	St. s.	Marion	14	10	41.4	13.4	4.7	Frt.	3	16	1898	Bristol, R. I.	Boston, Mass.
93225	.....	St. s.	Marion	262	178	129.3	23.5	8.0	Frt.	16	275	1901	Wilmington, Del.	Bridgeport, Conn.
93251	.....	Ga. s.	Marvin	33	24	55.0	20.1	4.0	Frt.	4	.....	1902	Phippsburg, Me.	Boston, Mass.
125739	.....	St. s.	[2] *Marion*	62	31	77.7	17.4	8.1	Pas.	6	.....	1879	Baltimore, Md.	Mobile, Ala.
145221	K.C.F.W.	St. y.	Marion	39	25	86.6	17.0	5.6	Yct.	6	.....	1880	Greenpoint, N. Y.	New York, N. Y.
200260	.....	Ga. s.	Marion	7	7	32.2	11.0	4.8	Fsh.	1	.....	1903	Friendship, Me.	Deer Isle, Me.
201995	.....	Ga. s.	Marion	9	7	40.3	10.5	3.0	Msc.	1	30	1905	Atlantic City, N. J.	Philadelphia, Pa.
202121	.....	Ga. s.	Marion	14	10	49.5	11.4	3.7	Fsh.	1	.....	1905	Astoria, Oreg.	Pt. Townsend, Wash.
202723	.....	St. s.	Marion	8	7	35.0	10.0	4.5	Tow.	3	.....	1905	Georgetown, S. C.	Georgetown, S. C.
203437	.....	Ga. s.	Marion	10	7	51.0	12.9	2.6	Pas.	2	.....	1906	Belhaven, N. C.	Newbern, N. C.
200084	.....	*St. p.	Marion	13	13	73.0	15.0	2.5	Tow.	3	40	1909	Point Marion, Pa.	Pittsburgh, Pa.
206110	.....	Ga. s.	Marion	15	10	50.0	10.5	9.0	Msc.	1	27	1909	Beaumont, Tex.	Pensacola, Fla.
206528	.....	Ga. s.	Marion	9	8	40.0	10.2	3.9	Pas.	1	15	1908	Malden, Mass.	Hyannis, Mass.
211383	.....	Ga. s.	Marion	12	8	39.7	10.3	6.6	Pas.	2	16	1913	Atlantic City, N. J.	Somers Point, N. J.
211264	.....	Ga. s.	Marion	26	25	50.5	14.5	5.7	Frt.	1	20	1913	Menominee, Mich.	Milwaukee, Wis.
211231	.....	Ga. y.	Marion-Alice	27	18	54.6	12.4	4.8	Yct.	2	72	1913	Chicago, Ill.	Chicago, Ill.
92787	.....	Ga. s.	Marion Haggett	8	8	36.5	11.2	5.5	Fsh.	2	.....	1897	Swans Island, Me.	Rockland, Me.
202153	.....	Ga. s.	Marion McLoon	30	11	53.6	16.8	7.1	Msc.	2	.....	1905	East Boothbay, Me.	Do.
93215	.....	Ga.s.	Marion E. Turner	84	45	76.1	23.0	9.4	Fsh.	14	.....	1902	Boothbay, Me.	Portland, Me.
92015	.....	Ga. s.	Marion J. Poulson	9	9	36.0	12.8	3.0	Frt.	1	.....	1888	Pocomoke City, Md.	Norfolk, Va.
211125	.....	Ga. s.	Marion S.	9	7	31.6	7.9	4.9	Frt.	2	15	1913	Georgetown, S. C.	Georgetown, S. C.
91554	K.B.G.T.	St. s.	*Mariposa* ⊙	3,158	1,939	314.0	41.0	17.3	Pas.	50	3,500	1883	Philadelphia, Pa.	Pt. Townsend, Wash.
92448	.....	St. s.	MARIPOSA	2,831	2,306	330.1	45.2	20.3	Frt.	20	1,400	1892	Cleveland, Ohio.	Duluth, Minn.
91039	.....	St. s.	Mariquita	11	5	51.2	11.8	4.8	Pas.	2	.....	1873	Rhinebeck, N. Y.	Burlington, Vt.
210483	.....	Ga. y.	Maris	64	54	71.4	17.0	6.1	Yct.	4	90	1912	New York, N. Y.	New York, N. Y.
92169	.....	St. s.	MARISKA	2,325	1,835	282.4	40.3	21.2	Frt.	20	1,200	1890	Cleveland, Ohio.	Duluth, Minn.
92459	.....	St. s.	MARITANA	2,957	2,429	330.0	45.2	20.3	Frt.	21	1,400	1892	Chicago, Ill.	Do.
3826	.....	*St. p.	Marjorie	61	31	80.0	17.8	3.0	Pas.	11	.....	1900	Plaquemine, La.	New Orleans, La.
92842	.....	St. s.	Marjorie	29	20	48.3	15.3	4.8	Pas.	3	.....	1898	Brewer, Me.	Bangor, Me.
93150	.....	Ga. s.	Marjorie	6	5	31.7	11.7	3.2	Pas.	1	.....	1897	Sayville, N. Y.	Patchogue, N. Y.
136425	K.L.V.N.	St. y.	[3] Marjorie	40	20	67.0	13.7	8.0	Yct.	4	.....	1894	Bristol, R. I.	New York, N. Y.
200359	.....	Ga. s.	Marjorie	9	7	38.4	12.7	2.6	Msc.	1	.....	1903	Freeport, N. Y.	Patchogue, N. Y.
205313	.....	*St. p.	Marjorie	54	54	74.2	21.2	4.0	Fer.	4	30	1908	Osage, Mo.	Kansas City, Mo.
208523	.....	Ga. s.	Marjorie	7	5	30.0	9.0	3.6	Frt.	1	12	1911	Wilmington, Del.	Wilmington, Del.
207773	.....	Ga. y.	Marjorie F.	18	13	44.9	10.4	5.0	Yct.	2	12	1910	Atlantic City, N. J.	Somers Point, N. J.
209546	.....	Ga. s.	Marjorie G.	14	12	41.2	11.3	2.8	Pas.	2	30	1911	Rockledge, Fla.	St. Augustine, Fla.
208082	.....	Ga. s.	Marjorie M.	12	8	39.0	9.6	3.6	Pas.	2	16	1901	Croton on Hudson, N. Y.	Key West, Fla.
92660	.....	Ga. s.	Market Boy	9	9	33.0	10.4	2.3	Pas.	1	.....	1895	Hoquiam, Wash.	Pt. Townsend, Wash.
204515	.....	*Ga. p.	Market Boy	9	6	37.7	8.0	2.0	Pas.	1	.....	1906	Nashville, Tenn.	Memphis, Tenn.
210058	.....	Ga. y.	[4] Marlba	23	13	53.6	12.1	6.2	Yct.	2	.....	1912	Wiscassel, Me.	Providence, R. I.
13180	.....	St. s.	[5] Marlborough	944	710	192.9	34.1	11.0	Pas.	26	555	1864	Brooklyn, N. Y.	New York, N. Y.
204226	.....	*St. p.	Marlen Riggs	60	60	95.6	24.6	3.3	Tow.	8	.....	1907	Higginsport, Ohio.	Cincinnati, Ohio.
209270	L.C.F.M.	Ga. y.	Marold	57	51	67.0	16.5	6.0	Yct.	3	70	1911	New York, N. Y.	Jacksonville, Fla.
210336	.....	*St. p.	[6] Marquette	66	41	98.0	23.0	4.0	Tow.	5	25	1912	Wabasha, Minn.	St. Paul, Minn.
200537	.....	St. s.	MARQUETTE AND BESSEMER No. 1. ⊙	1,732	998	241.0	43.0	22.4	Frt.	17	850	1903	Buffalo, N. Y.	Buffalo, N. Y.
208021	.....	St. s.	MARQUETTE AND BESSEMER No. 2. ⊙	2,583	1,516	338.0	56.0	19.5	Fer.	21	2,300	1910	Cleveland, Ohio.	Erie, Pa.
91242	.....	St. s.	Mars	131	105	95.4	17.8	8.9	Cnl.	3	.....	1880	Ithaca, N. Y.	Do.
92153	K.G.V.D.	St. s.	*Mars*	278	139	117.2	23.0	15.7	Tow.	13	750	1890	Camden, N. J.	Philadelphia, Pa.
93386	.....	Ga. s.	Mars	14	9	38.0	12.6	5.2	Pas.	5	.....	1903	Richardson, Wash.	Seattle, Wash.
205389	.....	St. s.	Mars	29	21	62.0	15.7	6.7	Fsh.	4	70	1908	Erie, Pa.	Erie, Pa.
91408	.....	St. s.	Marshall F. Butters	376	229	164.0	30.4	10.5	Frt.	12	375	1882	Milwaukee, Wis.	Chicago, Ill.
93207	K.R.H.J.	St. s.	Marshfield	388	294	148.0	33.0	10.5	Frt.	17	180	1901	Marshfield, Oreg.	Buffalo, N. Y.
205323	.....	Ga. s.	Marshfield	12	9	41.8	9.2	3.6	Pas.	1	30	1908	East Side, Oreg.	Coos Bay, Oreg.
93067	.....	St. s.	Mart H. Esser	34	23	57.5	14.5	6.2	Fsh.	8	.....	1900	Lorain, Ohio.	Erie, Pa.
91147	.....	St. s.	Martha	12	6	42.5	11.0	4.5	Tow.	2	.....	1879	Bordentown, N. J.	Wilmington, Del.
92445	.....	St. s.	Martha	46	33	82.7	15.6	5.0	Pas.	4	.....	1892	Westerly, R. I.	Boston, Mass.
93013	.....	Ga s.	Martha	30	18	54.8	16.8	5.0	Oys.	5	.....	1900	Tottenville, N. Y.	Bridgeport, Conn.
205139	.....	Ga. s.	Martha	8	8	32.0	7.5	3.7	Pas.	1	10	1908	New Haven, Conn.	New Haven, Conn.

[1] Formerly *st. p. Alex. Swift.
[2] Formerly st. s. Canton.
[3] Formerly st. y. Theresa.
[4] Formerly st. y. Eugenia.
[5] Formerly st. y. Karl.
[6] Formerly st. s. John L. Hasbrouck.
[7] Name changed from *st. p. Sam'l Peters, 1913.

MERCHANT STEAM VESSELS OF THE UNITED STATES—Continued.

Official No.	Signal letters.	Rig.	Name of vessel.	Gross tonnage.	Net tonnage.	Length.	Breadth.	Depth.	Service.	Crew.	Indicated horsepower.	When built.	Where built.	Home port (where permanent document issues).
						Feet.	*Feet.*	*Feet.*						
206883	.....	St. s.	Martha	20	13	35.8	12.0	5.2	Fsh.	4	18	1909	Milwaukee, Wis.	Milwaukee, Wis.
92859	.....	*St. p.	Martha Clow	98	62	80.3	17.0	3.0	Pas.	12	.....	1898	Stockton, Cal.	St. Michael, Alaska.
210498	.....	*Ga. p.	Martha D.	9	6	37.0	8.4	2.8	Pas.	1	7	1912	Muskogee, Okla.	Memphis, Tenn.
203811	.....	Ga. s.	Martha A.	8	7	36.0	13.2	5.2	Frt.	1	.....	1906	Sayville, N. Y.	Patchogue, N. Y.
208906	.....	Ga. s.	Martha D.	7	6	34.7	7.0	4.0	Pas.	2	20	1910	New York, N. Y.	New York, N. Y.
208946	.....	Ga. s.	Martha E.	6	6	25.8	7.8	3.1	Fsh.	3	12	1897	Manitowoc, Wis.	Milwaukee, Wis.
91114	.....	Ga. s.	Martha Helen	75	50	82.0	16.7	7.4	Tow.	7	.....	1878	Berkley, Va.	Jacksonville, Fla.
210026	.....	Ga. s.	Martha J.	17	15	55.7	12.0	5.2	Pas.	3	35	1911	Brooklyn, N. Y.	New York, N. Y.
203595	.....	Ga. s.	Martha Lillian	22	15	50.0	15.4	4.0	Fsh.	6	.....	1906	St. Andrew, Fla.	Pensacola, Fla.
207821	.....	Ga. s.	Martha Manning	16	12	45.0	14.9	3.7	Pas.	2	24	1910	Fishing Creek, Md.	Crisfield, Md.
205642	.....	Ga. s.	Martha S.	12	11	41.0	10.2	3.8	Fsh.	2	12	1908	West De Pere, Wis.	Milwaukee, Wis.
202104	.....	Ga. s.	Martha W.	18	15	44.6	16.0	4.3	Frt.	2	.....	1905	Battery Park, Va.	Norfolk, Va.
92133	.....	Ga. s.	Martha A. Shores	19	12	58.0	16.0	4.1	Frt.	1	.....	1889	St. Peters Creek, Md.	Cape Charles, Va.
91540	.....	St. s.	Martha E. Dickerman	162	126	110.0	22.0	5.5	Pas.	10	74	1883	Norfolk, Va.	Norfolk, Va.
207357	.....	Ga. s.	Martha E. McLain	13	7	38.3	13.3	5.9	Fsh.	2	8	1910	Bremen, Me.	Portland, Me.
200687	.....	*St. p.	Martha H. Hennen	77	77	112.0	23.0	4.8	Tow.	10	100	1904	Evansville, Ind.	Mobile, Ala.
17689	.....	St. s.	Martin Dallman	17	8	52.0	11.4	4.4	Tow.	3	.....	1866	Philadelphia, Pa.	Washington, D. C.
201025	.....	St. s.	MARTIN MULLEN	4,635	3,471	416.0	50.0	28.0	Frt.	19	1,500	1904	Cleveland, Ohio.	Cleveland, Ohio.
204474	.....	St. s.	Martin Treu	18	12	44.0	12.4	4.4	Fsh.	4	22	1907	Milwaukee, Wis.	Milwaukee, Wis.
208698	L.H.W.C.	St. s.	Martin J. Marran	308	114	155.6	23.1	12.9	Fsh.	32	800	1911	Rockland, Me.	Greenport, N. Y.
92191	.....	St. s.	MARUBA	2,311	1,836	290.6	40.3	21.1	Frt.	17	1,200	1890	Cleveland, Ohio	Cleveland, Ohio.
92539	.....	Ga. s.	Marvel Not	6	6	30.0	10.2	3.2	Oys.	2	.....	1893	Chincoteague, Va.	Cape Charles, Va.
209142	.....	Ga. s.	Marx	6	6	27.0	9.2	3.5	Fsh.	1	10	1910	Juneau, Alaska.	Juneau, Alaska.
90024	.....	Ga. s.	Mary	7	7	27.6	11.1	3.0	Frt.	2	7	1868	Key West, Fla.	Key West, Fla.
92095	.....	Ga. s.	Mary	15	14	44.6	14.6	3.9	Frt.	2	.....	1889	Norfolk County, Va.	Norfolk, Va.
92407	.....	Ga. s.	Mary	5	5	24.6	12.3	3.9	Fsh.	2	.....	1878	Noank, Conn.	New York, N. Y.
92442	.....	St. s.	Mary	218	134	137.7	30.8	7.0	Frt.	5	274	1892	Toledo, Ohio.	Detroit, Mich.
92731	.....	St. s.	Mary	75	37	81.7	18.8	8.9	Pas.	5	275	1896	Baltimore, Md.	Baltimore, Md.
92836	.....	St. s.	Mary	36	24	76.5	15.2	5.9	Tow.	4	.....	1897	Scranton, Miss.	Gulfport, Miss.
92851	.....	Ga. s.	Mary	5	5	28.2	11.0	2.4	Oys.	1	.....	1896	Galveston, Tex.	Port Lavaca, Tex.
92895	.....	Ga. s.	Mary	24	16	51.6	14.2	5.9	Fsh.	7	.....	1898	Tacoma, Wash.	Seattle, Wash.
93278	.....	*St. p.	Mary	50	50	102.8	19.0	3.2	Pas.	6	.....	1901	Beardstown, Ill.	St. Louis, Mo.
141576	.....	St. s.	[1] Mary	36	25	66.6	16.1	5.8	Tow.	5	.....	1898	Athens, N. Y.	New York, N. Y.
200411	.....	Ga. s.	Mary	9	9	34.0	12.0	4.0	Fsh.	1	.....	1903	Port Republic, N. J.	Somers Point, N. J.
202315	.....	Ga. s.	Mary	6	5	30.2	11.5	3.2	Fsh.	1	.....	1896	Islip, N. Y.	Patchogue, N. Y.
204107	.....	*St. p.	Mary	52	43	100.0	19.3	4.2	Pas.	12	25	1907	Geneva, Ala.	Apalachicola, Fla.
205113	.....	Ga. y.	[2] Mary	22	19	55.0	11.0	5.4	Yet.	2	48	1908	New York, N. Y.	New York, N. Y.
206691	.....	Ga. s.	Mary	9	6	36.4	8.5	3.8	Pas.	1	25	1908	Stockton, Cal.	San Francisco, Cal.
208982	.....	Ga. s.	Mary	11	9	42.7	10.4	4.2	Pas.	1	25	1911	Manitowoc, Wis.	Chicago, Ill.
211399	.....	Ga. s.	Mary	6	6	28.5	7.6	3.0	Pas.	1	12	1913	Rock Island, Ill.	Rockland, Ill.
211056	.....	Ga. s.	Mary	10	8	42.3	9.9	4.1	Fsh.	1	20	1913	Saxman, Ala.	Ketchikan, Alaska.
209909	.....	Ga. y.	Mary H.	33	22	69.7	12.0	5.9	Yct.	3	80	1912	New York, N. Y.	Detroit, Mich.
92041	.....	Ga. s.	Mary A.	6	6	25.6	12.4	4.0	Oys.	2	.....	1888	Noank, Conn.	Greenport, N. Y.
92246	.....	Ga. s.	Mary A.	11	10	30.0	13.8	4.0	Pas.	1	.....	1886	City Island, N. Y.	New York, N. Y.
92578	.....	Ga. s.	Mary A.	9	8	33.2	11.6	5.5	Fsh.	2	.....	1894	Bremen, Me.	New Haven, Conn.
204533	.....	Ga. s.	Mary A.	7	7	35.0	11.0	4.0	Fsh.	2	.....	1907	Erie, Pa.	Erie, Pa.
208105	.....	Ga. s.	Mary A.	9	8	26.5	8.6	3.2	Fsh.	2	8	1905	Manitowoc, Wis.	Grand Haven, Mich.
211407	.....	Ga. s.	Mary Abbe	9	8	48.6	10.2	3.4	Pas.	1	40	1903	St. Joseph, Mich.	St. Joseph, Mich.
93381	.....	Ga. s.	Mary Adams	12	10	37.0	10.0	3.6	Frt.	4	10	1903	Port Republic, N. J.	Cape Charles, Va.
92789	K.N.H.W.	St. y.	[3] MARY ALICE	180	122	142.1	18.1	9.9	Yct.	14	.....	1897	Brooklyn, N. Y.	Buffalo, N. Y.
210524	.....	Ga. y.	Mary Alice	18	17	37.2	11.0	4.0	Yct.	1	22	1912	Green Bay, Wis.	Milwaukee, Wis.
206112	.....	Ga. s.	Mary Alphonse	11	9	45.0	10.1	3.6	Pas.	2	35	1909	Georgetown, S. C.	Charleston, S. C.
91679	.....	Ga. s.	Mary Anderson	8	7	34.0	13.4	3.0	Frt.	2	.....	1881	Norfolk County, Va.	Norfolk, Va.
90858	.....	St. s.	Mary Ann	40	20	72.6	15.9	6.2	Tow.	4	.....	1876	Chester, Pa.	Newark, N. J.
91492	.....	Ga. s.	Mary Ann	10	9	35.3	13.5	3.6	Tow.	2	.....	1882	Rockaway, N. Y.	Norfolk, Va.
201708	.....	Ga. y.	[4] Mary Ann	18	14	54.6	10.5	5.3	Yct.	1	.....	1905	New York, N. Y.	Crisfield, Md.
201756	L. B. N. F.	Ga. y.	Mary Anna	50	22	68.0	23.0	5.6	Yct.	4	.....	1905	Greenwich, N. J.	Philadelphia, Pa.
202908	.....	St. s.	Mary Arnold	73	41	70.6	19.7	8.6	Tow.	5	300	1905	East Boston, Mass.	Plymouth, Mass.
136134	.....	*St. p.	[5] Mary B	90	90	95.4	22.9	4.2	Tow.	10	.....	1890	Lake City, Minn.	Memphis, Tenn.
204951	.....	Ga. s.	Mary B	15	10	40.0	12.0	4.0	Pas.	2	12	1908	Atlantic City, N. J.	Somers Point, N. J.
205751	.....	Ga. s.	Mary B	7	7	34.3	8.3	6.8	Tow.	1	8	1906	East Lake, N. C.	Edenton, N. C.
207286	.....	Ga. s.	Mary B	32	22	64.8	15.4	4.4	Fsh.	2	75	1910	Astoria, Oreg.	Seattle, Wash.
207370	.....	Ga. s.	Mary B	17	11	42.4	12.6	4.0	Fsh.	6	20	1910	Seattle, Wash.	Tacoma, Wash.
91917	.....	Ga. s.	Mary Beebe	5	5	28.3	12.5	2.9	Msc.	1	.....	1887	Patchogue, N. Y.	Greenport, N. Y.
92983	.....	Ga. s.	Mary Bell	18	12	51.5	15.5	4.0	Frt.	2	.....	1899	Beaufort, N. C.	Newbern, N. C.
93338	.....	*Ga. p.	†Mary Bell	8	8	46.0	8.2	2.2	Pas.	1	.....	1902	Maquoketa, Iowa	Rock Island, Ill.
210377	.....	Ga. y.	Mary Bell	8	6	35.7	10.5	6.1	Yct.	1	40	1908	Toledo, Ohio.	Toledo, Ohio.
210159	.....	Ga. s.	Mary Belle	8	8	22.7	9.8	4.1	Frt.	1	16	1911	Marietta, Fla.	Jacksonville, Fla.
201487	.....	St. s.	Mary Belo	9	6	45.6	11.6	4.0	Tow.	2	20	1904	Newbern, N. C.	Newbern, N. C.
93215	.....	Ga. s.	Mary Brent	27	23	44.0	13.4	6.4	Tow.	2	.....	1901	Brooklyn, N. Y.	Baltimore, Md.
92536	.....	Ga. s.	Mary C.	27	25	55.0	14.5	4.3	Pas.	2	.....	1893	Sausalito, Cal.	San Francisco, Cal.
93374	.....	St. s.	Mary C.	92	47	70.7	18.3	8.8	Tow.	8	.....	1903	Decatur, Wash.	Pt. Townsend, Wash.
201294	.....	Ga. s.	Mary C.	13	10	41.0	11.3	4.0	Tow.	2	25	1904	Nome, Alaska.	Nome, Alaska.
210141	.....	Ga. s.	Mary C.	18	7	47.7	12.2	5.2	Frt.	2	24	1907	Friendship, Me.	Boston, Mass.
93316	.....	Ga. s.	Mary Carathlima	10	8	36.0	14.8	4.0	Frt.	1	.....	1902	Vallejo, Cal.	San Francisco, Cal.

[1] Formerly st. s. Laurida.
[2] Formerly ga. y. Dida.
[3] Formerly {a ga. s. Bernice. b st. y. Oneta.
[4] Formerly ga. y. Edmee.
[5] Formerly *st. p. Ethel Howard.
† Exempt.

MERCHANT **STEAM** VESSELS OF THE UNITED STATES—Continued.

Official No.	Signal letters.	Rig.	Name of vessel.	Gross tonnage.	Net tonnage.	Length.	Breadth.	Depth.	Service.	Crew.	Indicated horsepower.	When built.	Where built.	Home port (where permanent document issues).
						Fet.	*Fet.*	*Fet.*						
203588		Ga. s.	Mary Carlisle	16	14	51.0	14.8	4.5	Frt.	2		1906	Chuckaluck, Va.	Norfolk, Va.
93235		Ga. s.	Mary Celina	14	14	49.0	16.9	2.4	Frt.	4		1902	Biloxi, Miss.	Mobile, Ala.
208914		Ga. s.	Mary D	8	8	35.5	8.0	3.7	Pas.	1	14	1902	Essington, Pa.	Camden, N. J.
90174		St. s.	Mary Draper	46	24	62.0	16.0	5.9	Pas.	6		1869	Jacksonville, Fla.	Charleston, S. C.
93275		Ga. y.	Mary E	39	24	56.8	12.8	4.7	Yct.	2		1902	Oshkosh, Wis.	Milwaukee, Wis.
93090		Ga. s.	Mary E	14	7	45.0	15.0	4.0	Oys.	4		1900	Solomons, Md.	Newport News, Va.
203720		Ga. s.	Mary E	16	8	46.4	14.0	5.8	Fsh.	5		1906	Bath, Me.	Newport, R. I.
205512		Ga. s.	Mary E	6	6	28.0	11.4	3.2	Frt.	1	8	1906	Bogans Inlet, Va.	Somers Point, N. J.
211036		Ga. s.	Mary E	70	48	60.0	21.9	6.2	Frt.	2	36	1912	Red Bank, N. J.	Perth Amboy, N. J.
16188		Ga. s.	Mary Elizabeth	63	60	64.3	25.0	6.5	Frt.	3		1858	Greenwich, Conn.	Fall River, Mass.
91901		Ga. s.	Mary Elizabeth	6	6	37.2	13.0	3.0	Oys.	2		1886	Annapolis, Md.	Annapolis, Md.
205455		*Ga. p.	Mary Elizabeth	9	9	40.2	12.4	2.1	Frt.	2	10	1908	Inverness, Fla.	Cedar Keys, Fla.
90432		Ga. s.	Mary Ella	13	11	39.0	15.8	3.0	Oys.	4		1872	Rye, N. Y.	New York, N. Y.
92092		Ga. s.	Mary Emerson	12	12	41.4	12.9	5.0	Fsh.	5		1889	Essex, Mass.	Gloucester, Mass.
90773		Ga. s.	Mary Emma	26	24	49.2	16.4	6.6	Fsh.	4		1875	New London, Conn.	New York, N. Y.
210410		Ga. s.	Mary Emma	9	7	43.0	10.0	4.5	Frt.	1	30	1912	Houston, Tex.	Houston, Tex.
92034		Ga. s.	Mary Esther	9	6	36.0	12.0	3.0	Msc.	3		1899	Reedville, Va.	Alexandria, Va.
91801		Ga. s.	Mary Etta	10	7	49.7	12.9	3.4	Oys.	2		1885	Somerset County, Md.	Annapolis, Md.
209027		Ga. s.	Mary Evelyn	19	14	52.0	13.0	4.5	Pas.	1	50	1911	Harrisburg, Tex.	Houston, Tex.
207953		Ga. s.	Mary F	6	5	30.0	8.0	3.0	Pas.	1	10	1909	Georgetown, S. C.	Georgetown, S. C.
209769		Ga. s.	Mary Fletcher	14	10	51.6	15.2	3.3	Frt.	2	24	1912	Eclipse, Va.	Norfolk, Va.
202084		Ga. s.	Mary Frances	12	8	44.0	10.0	3.7	Pas.	1		1905	Olympia, Wash.	Pt. Townsend, Wash.
204867		Ga. s.	Mary G	9	7	35.0	10.3	3.7	Fsh.	3		1906	St. Joseph, Mich.	Grand Haven, Mich.
90489		St. s.	Mary Groh	139	69	112.7	22.6	8.0	Frt.	9	154	1873	Black River, Ohio.	Sandusky, Ohio.
126364		St. s.	[1]Mary H	208	165	116.0	29.5	7.2	Drg.	5	75	1886	Nicollet, Wis.	Sandusky, Ohio.
204058		*Ga. p.	Mary H	10	10	61.3	11.0	1.8	Tow.	2	20	1906	High Bridge, Ky.	Louisville, Ky.
205924		*Ga. p.	Mary H	10	9	54.4	11.4	2.0	Pas.	1	15	1908	Clarington, Ohio.	Wheeling, W. Va.
209091		*Ga. p.	Mary H	8	8	39.6	11.0	2.2	Fer.	3	20	1909	Kansas City, Mo.	Kansas City, Mo.
203058		Ga. s.	Mary Hanson	12	9	44.0	12.5	4.5	Wat.	0	25	1906	Fall River, Mass.	Newport, R. I.
93085		St. s.	Mary Howard	38	17	54.0	18.6	5.0	Tow.	4		1900	Palatka, Fla.	Jacksonville, Fla.
90941		St. s.	Mary J	57	39	75.0	17.6	5.9	Frt.	3		1876	Buffalo, N. Y.	New York, N. Y.
91565		Ga. s.	Mary Jane	9	7	31.5	13.3	3.5	Oys.	1		1883	New York, N. Y.	Do.
93350		*St. p.	Mary K	37	37	61.8	14.0	3.0	Tow.	3		1902	Lyons, Iowa	Burlington, Iowa.
208770		*Ga. p.	Mary K	6	5	41.5	8.0	1.9	Pas.	1	8	1911	Antiquity, Ohio.	Wheeling, W. Va.
200553		St. s.	Mary L	12	6	38.5	9.8	4.0	Tow.	5	8	1903	Kewaunee, Wis.	Gloucester, Mass.
210069		Ga. s.	Mary L	7	5	31.8	10.8	3.2	Frt.	2		1912	Brunswick, Ga.	Brunswick, Ga.
210129		Ga. y.	Mary L	11	8	38.4	10.8	3.6	Yct.	0	8	1910	Detroit, Mich.	Detroit, Mich.
92752		St. s.	Mary Lee	34	23	80.0	15.0	6.0	Tow.	6		1896	Scranton, Miss.	Houston, Tex.
93203		Ga. s.	Mary Lou	15	14	38.8	13.9	4.5	Oys.	3		1901	South Boston, Mass.	Providence, R.I.
90378		St. s.	*Mary Louisa*	87	83	86.2	19.2	9.2	Tow.	6		1871	Philadelphia, Pa.	Wilmington, Del.
200877		Ga. s.	Mary M	26	18	58.6	12.2	3.8	Pas.	1	32	1904	Sharptown, Md.	Annapolis, Md.
209255		St. s.	Mary M	44	34	66.0	18.2	7.0	Pas.	8	80	1909	Manitowoc, Wis.	Chicago, Ill.
211132		Ga. s.	Mary M	5	5	24.2	7.4	3.7	Fsh.	2	10	1910	Green Bay, Wis.	Green Bay, Wis.
92346		St. s.	Mary Mann	11	6	61.5	13.5	2.7	Pas.	4		1884	Osakis, Minn.	Duluth, Minn.
203799		Ga. s.	Mary Mc	36	20	78.0	14.0	6.0	Oys.	2		1906	Morgan City, La.	Brashear, La.
208108		Ga. s.	Mary Mc	13	8	48.0	10.5	3.9	Pas.	1	25	1910	Galveston, Tex.	Galveston, Tex.
209616		Ga. s.	Mary Malony	42	28	63.0	16.0	5.8	Frt.	2	75	1912	Anacortes, Wash.	Pt. Townsend, Wash.
92088		*St. p.	Mary N	56	36	69.0	14.0	3.0	Tow.	2		1889	Paducah, Ky.	Paducah, Ky.
205982		Ga. s.	Mary P	16	11	44.7	11.9	4.9	Fsh.	5	20	1909	Ballard, Wash.	Pt. Townsend, Wash.
10661		St. s.	[2]*Mary O'Riorden*	64	34	78.7	16.5	8.1	Tow.	4		1863	Buffalo, N. Y.	Boston, Mass.
92507		St. p.	Mary Patten	508	378	152.0	28.1	7.8	Pas.	14	550	1893	Brooklyn, N. Y.	Perth Amboy, N. J.
10082		St. p.	Mary Powell	983	877	288.0	34.6	9.2	Pas.	35	2,400	1861	New York, N. Y.	Albany, N. Y.
92229		Ga. s.	Mary Priscilla	14	6	53.0	14.2	3.6	Oys.	1		1890	Oriole, Md.	Newport News, Va.
207172		Ga. s.	Mary R	6	6	43.6	10.4	4.4	Pas.	1	18	1910	St. Marys, Ga.	St. Marys, Ga.
92847		Ga. s.	Mary Sachs	41	28	56.5	18.1	5.6	Pas.	6		1898	Benicia, Cal.	Nome, Alaska.
92425		St. s.	Mary Scott	47	36	74.0	16.2	6.0	Tow.	3		1892	Ludington, Mich.	Marquette, Mich.
201366		St. s.	MARY STEELE	79	53	69.0	18.0	8.5	Tow.	7	150	1904	Wilmington, Del.	Richmond, Va.
92515		*St. p.	Mary Stewart	77	77	100.0	24.3	3.4	Pas.	13		1893	Spottsville, Ky.	Cincinnati, Ohio.
207746		Ga. s.	Mary Stine	22	15	57.2	16.3	4.7	Frt.	2	25	1910	Madison, Md.	Baltimore, Md.
209010		Ga. s.	Mary Sue	20	12	63.0	15.0	4.0	Frt.	2	37	1908	Crab Neck, Va.	Norfolk, Va.
210887		Ga. s.	Mary T	17	12	45.3	15.0	4.5	Pas.	2	40	1913	Mobile, Ala.	Mobile, Ala.
92383		Ga. s.	Mary Thomas	9	9	47.5	13.4	2.6	Frt.	1		1891	Morehead City, N. C.	Beaufort, N. C.
91423		St. s.	*Mary Wittich*	126	92	102.5	20.4	10.6	Tow.	9	350	1882	Camden, N. J.	Mobile, Ala.
203787		*St. p.	Mary A. Anderson	71	71	100.0	27.0	3.0	Tow.	6		1906	Madison, Ind.	Paducah, Ky.
91616		Ga. s.	Mary A. Bradshaw	14	13	49.3	14.5	3.6	Frt.	2		1883	Smiths Island, Md.	Norfolk, Va.
91413		Ga. s.	Mary A. Gray	7	7	35.0	12.0	3.0	Frt.	1		1882	Norfolk, Va.	Do.
207546		Ga. s.	Mary A. J	8	7	31.7	8.0	3.7	Frt.	1	16	1910	Douglas, Alaska	Juneau, Alaska.
92075		St. s.	Mary A. McGregor	711	581	179.2	33.1	12.9	Frt.	14	485	1889	Grand Haven, Mich.	Cleveland, Ohio.
91576		Ga. s.	Mary A. Marshall	9	9	33.6	13.6	3.7	Frt.	3		1883	Prince Bay, N. Y.	Providence, R. I.
91182		Ga. s.	Mary A. Osier	7	7	31.7	11.7	4.5	Fsh.	2		1879	Mount Desert, Me.	Bath, Me.
208007		Ga. s.	Mary A. Sharp	24	14	65.0	14.0	5.3	Frt.	2		1908	Sharps, Va.	Tappahannock, Va.
90520		St. s.	Mary B. Curtis	78	39	83.8	18.4	8.3	Pas.	7		1873	Portland, Me.	Houston, Tex.
202108		Ga. s.	Mary B. Franklin	25	17	60.0	12.0	4.5	Pas.	3		1905	St. Joseph, Mich.	Tampa, Fla.
210253		St. s.	Mary B. Garner	252	172	129.0	22.5	9.9	Fsh.	29	500	1912	Baltimore, Md.	Baltimore, Md.
93359		*St. p.	Mary C. Byrne	28	28	63.0	17.8	3.8	Pas.	9		1902	Stockton, Ala.	Mobile, Ala.
93151		St. s.	MARY C. ELPHICKE	4,904	3,879	430.0	50.2	24.4	Frt.	24	1,700	1901	Chicago, Ill.	Duluth, Minn.

[1] Formerly st. s. City of Nicollet.

[2] Formerly st. s. Glen Iris.

MERCHANT STEAM VESSELS OF THE UNITED STATES—Continued.

Official No.	Signal letters.	Rig.	Name of vessel.	Gross tonnage.	Net tonnage.	Length.	Breadth.	Depth.	Service.	Crew.	Indicated horsepower.	When built.	Where built.	Home port (where permanent document issues).
						Feet.	*Feet.*	*Feet.*						
201044	.....	*St. p.	Mary C. Lucas	52	52	88.8	20.5	3.7	Pas.	10	.....	1903	St. Louis, Mo.	Memphis, Tenn.
91304	.....	St. s.	Mary D. Hume	155	105	98.2	21.0	10.0	Fsh.	8	.....	1881	Ellensburg, Oreg.	Pt. Townsend, Wash.
90993	.....	Ga. s.	Mary E. Combs	13	11	37.0	14.8	4.2	Pas.	1	.....	1877	Freeport, N. Y.	New York, N. Y.
92073	.....	Ga. s.	Mary E. Davis	11	10	39.8	14.2	4.5	Fsh.	3	.....	1889	Greenport, N. Y.	Greenport, N. Y.
91247	.....	St. s.	Mary E. Gordon	150	113	89.0	22.0	6.2	Frt.	6	150	1880	Roundout, N. Y.	New York, N. Y.
93112	.....	Ga. s.	Mary E. Harty	122	77	95.7	25.6	10.2	Fsh.	20	85	1901	Gloucester, Mass.	Gloucester, Mass.
202858	.....	Ga. s.	Mary E. Sennett	26	11	48.2	16.6	7.2	Fsh.	8	.....	1906	East Boothbay, Me.	Portland, Me.
202583	.....	*St. p.	Mary E. Staples	201	201	100.0	37.8	4.0	Pas.	19	400	1905	Mobile, Ala.	Mobile, Ala.
1 830	.....	Ga. s.	Mary E. Suydam	46	44	76.2	19.2	4.6	Msc.	2	.....	1868	Northport, N. Y.	Patchogue, N. Y.
93002	.....	Ga. s.	Mary E. Teel	8	8	32.0	12.5	6.9	Fsh.	1	.....	1899	Cushing, Me.	Vinalhaven, Me.
205733	.....	Ga. s.	Mary F. Croswell	15	11	51.9	16.5	3.4	Frt.	3	.....	1908	Orbole, Md.	Crisfield, Md.
92395	.....	Ga. s.	Mary F. Durrua	14	13	41.5	13.8	4.6	Msc.	2	.....	1891	Keyport, N. J.	New York, N. Y.
210777	.....	Ga. s.	Mary F. Ruth	16	33	65.0	16.1	8.4	Fsh.	9	.....	1912	Essex, Mass.	Gloucester, Mass.
205905	K. W. S. Q	St. s.	MARY F. SCULLY	723	410	165.7	30.1	18.4	Tow.	15	750	1908	Port Richmond, N. Y.	New York, N. Y.
92033	.....	St. s.	Mary H. Boyce	700	476	181.4	34.2	14.0	Frt.	15	375	1888	Grand Haven, Mich.	Cleveland, Ohio.
17923	.....	Ga. s.	Mary H. Lewis	19	18	40.8	15.7	5.7	Frt.	2	.....	1899	Harpswell, Me.	Lubec, Me.
205672	.....	Ga. s.	Mary J. Beale	33	20	58.7	17.3	6.7	Fsh.	6	30	1908	Eastport, Me.	Eastport, Me.
92351	.....	St. s.	Mary J. Walker	61	30	65.3	17.5	8.5	Tow.	6	.....	1891	Bordentown, N. J.	Philadelphia, Pa.
92057	.....	Ga. s.	Mary M. Broere	6	5	31.0	13.3	3.5	Oys.	2	.....	1888	Patchogue, N. Y.	Patchogue, N. Y.
205640	.....	St. s.	Mary P. Riehl	47	32	59.2	17.0	7.7	Pas.	4	78	1908	Solomons, Md.	Baltimore, Md.
91466	.....	St. s.	Mary R. Corr	25	12	50.4	15.0	6.0	Tow.	3	.....	1882	Pettys Island, N. J.	Camden, N. J.
209302	.....	Ga. s.	Mary R. Kirwan	15	10	45.3	11.2	3.4	Frt.	2	25	1911	Chester, Md.	Baltimore, Md.
90750	.....	Ga. s.	Mary R. Smith	7	7	32.4	13.3	3.2	Frt.	1	.....	1875	Freeport, N. Y.	Perth Amboy, N. J.
92998	.....	*St. p.	Mary S. Blees	214	214	170.2	34.0	4.6	Pas.	30	780	1899	Mobile, Ala.	Mobile, Ala.
93227	.....	St. s.	Mary S. Lewis	138	99	88.0	22.0	8.5	Pas.	6	173	1901	Port Jefferson, N. Y.	Bridgeport, Conn.
93223	.....	Ga. s.	Mary T. Fallon	71	18	75.5	21.6	9.0	Fsh.	16	.....	1901	Essex, Mass.	Boston, Mass.
91949	.....	Ga. s.	Mary T. Mister	12	9	41.0	14.8	3.3	Frt.	2	.....	1887	Somerset County, Md.	Charleston, S. C.
91032	.....	Ga. s.	Mary W. Douglass	28	26	54.8	18.8	4.5	Frt.	2	.....	1883	Dyas Creek, N. J.	Greenport, N. Y.
91762	.....	St. s.	Mary and Joseph	25	17	49.0	11.7	6.0	Tow.	2	.....	1885	Norfolk, Va.	Norfolk, Va.
92396	.....	St. s.	Mary and Norman	17	11	55.3	14.2	5.5	Fsh.	1	.....	1891	Ashtabula, Ohio.	Erie, Pa.
91812	.....	Ga. s.	Mary and Virginia	16	9	54.1	16.1	4.1	Frt.	2	.....	1885	Pocomoke City, Md.	Norfolk, Va.
90596	.....	Ga. s.	Mary Ann Kirby	33	32	53.5	21.8	4.8	Frt.	2	.....	1876	Glenwood, N. Y.	Bridgeport, Conn.
92334	.....	Ga. s.	Mary Emma and Lizzie.	10	9	31.0	12.0	3.9	Msc.	2	.....	1886	Bayport, N. Y.	New York, N. Y.
201317	.....	Ga. s.	Maryalma	55	38	69.8	22.5	5.0	Frt.	2	27	1904	Cove, Tex.	Galveston, Tex.
91235	.....	Ga. s.	Maryetta	6	6	41.5	12.4	3.7	Pas.	2	.....	1880	Sabine Pass, Tex.	Houston, Tex.
91317	.....	St. s.	Maryland	16	8	53.3	13.1	6.1	Tow.	4	.....	1881	Baltimore, Md.	Charleston, S. C.
91747	.....	St. s.	Maryland	22	11	51.3	13.8	6.3	Tow.	4	.....	1884	....do.	Baltimore, Md.
92206	.....	St. s.	MARYLAND	2,419	1,892	306.4	42.0	20.4	Frt.	19	1,400	1890	Wyandotte, Mich.	Duluth, Minn.
93287	.....	St. p.	MARYLAND	871	617	180.0	34.0	10.1	Pas.	33	750	1902	Wilmington, Del.	Baltimore, Md.
204242	K.W.D.P.	St. s.	MARYLAND	1,369	827	249.5	40.1	14.1	Pas.	41	1,900	1907	Sparrow Point, Md.	Philadelphia, Pa.
205057	.....	Ga. s.	Maryland	15	12	46.8	16.1	3.1	Pas.	1	30	1908	Havre de Grace, Md.	Baltimore, Md.
208107	.....	Ga. s.	Maryland	6	6	24.6	8.0	6.2	Frt.	1	14	1910	Elizabeth City, N. C.	Elizabeth City, N. C.
209980	.....	Ga. s.	Maryland	29	20	51.8	14.7	6.1	Fsh.	8	40	1912	Tacoma, Wash.	Tacoma, Wash.
210783	.....	Ga. s.	†Maryland	51	34	60.3	20.5	5.3	Frt.	3	50	1912	San Francisco, Cal.	San Francisco, Cal.
91490	.....	Ga. s.	Mascot	80	77	80.8	24.7	8.3	Frt.	19	.....	1882	Essex, Mass.	New York, N. Y.
92176	.....	St. s.	Mascot	41	20	62.5	15.9	6.8	Tow.	4‖	.....	1890	Philadelphia, Pa.	Wilmington, Del.
92195	.....	St. s.	Mascot	20	10	45.0	13.5	6.0	Tow.	2	10	1890	Brooklyn, N. Y.	Newark, N. J.
92586	.....	St. s.	Mascot	36	18	63.0	15.5	6.0	Pas.	2	.....	1894	Brewer, Me.	Mt. Desert Ferry, Me.
92587	.....	St. s.	Mascot	15	7	47.5	12.0	5.2	Fsh.	7	.....	1894	Boston, Mass.	Gloucester, Mass.
92963	.....	St. s.	Mascot	21	14	43.5	13.9	6.3	Tow.	3	.....	1890	Long Island City, N. Y.	New York, N. Y.
93302	.....	St. s.	Mascot	13	9	42.5	9.9	4.6	Fsh.	4	.....	1902	Milwaukee, Wis.	Milwaukee, Wis.
202407	.....	Ga. s.	Mascot	59	42	71.0	20.2	6.6	Oys.	6	.....	1905	Greenport, N. Y.	Bridgeport, Conn.
203773	.....	St. s.	Mascot	33	20	57.0	14.4	8.0	Tow.	3	.....	1906	Newbern, N. C.	Newbern, N. C.
204937	.....	*St. p.	Mascot	299	258	149.5	26.8	6.8	Pas.	14	.....	1908	Portland, Oreg.	Portland, Oreg.
205548	.....	Ga. s.	Mascot	5	5	25.0	7.0	6.8	Pas.	1	7	1908	Elizabeth City, N. C.	Elizabeth City, N. C.
209085	.....	St. s.	MASCOT	8	6	61.0	8.0	3.1	Pas.	1	40	1894	Charleston, W. Va.	Wheeling, W. Va.
209146	.....	Ga. s.	Mascot	8	5	30.6	9.3	3.6	Pas.	1	14	1911	Miami, Fla.	Key West, Fla.
210634	.....	Ga. s.	Mascot	8	7	33.0	9.0	3.6	Pas.	1	6	1910	Amityville, N. Y.	Patchogue, N. Y.
91818	K.D.G.Q.	St. s.	*Mascotte*	884	520	195.5	30.0	19.6	Pas.	37	1,250	1885	Philadelphia, Pa.	New Haven, Conn.
92018	K.F.G.P.	Ga. y.	Mascotte	22	15	51.8	15.0	4.4	Yct.	3	.....	1884	Roslyn, N. Y.	Baltimore, Md.
92147	.....	St. s.	Mascotte	8	5	38.0	11.8	4.1	Pas.	2	.....	1889	Seattle, Wash.	Pt. Townsend, Wash.
95331	.....	St. s.	[1]Mascotte	20	10	50.5	13.6	5.9	Tow.	2	.....	1872	Pettys Island, N. J.	New York, N. Y.
203335	.....	Ga. s.	Mascotte	36	25	59.4	12.0	4.3	Msc.	2	.....	1905	Holland, Mich.	Chicago, Ill.
210306	.....	*Ga. p.	Mason F. Calcote	14	9	50.0	14.0	3.0	Pas.	2	35	1912	Morgan City, La.	Brashear, La.
116970	K. P. V. S.	St. y.	[2]† Maspeth II	98	66	109.1	15.9	9.7	Yct.	5	.....	1900	New York, N. Y.	New York, N. Y.
204012	K.W.B.M.	St. s.	MASSACHUSETTS	4,779	2,575	375.0	52.2	30.2	Pas.	167	5,000	1907	Philadelphia, Pa.	Boston, Mass.
92123	.....	St. s.	Massapequa	47	38	62.3	18.6	4.2	Pas.	5	.....	1889	Massapequa, N. Y.	Baltimore, Md.
202804	K.V. F. L.	St. s.	[3]MASSAPEQUA	3,193	2,386	314.6	42.7	26.0	Frt.	30	1,100	1893	Sunderland, England.	New York, N. Y.
92606	.....	St. s.	Masasanga	119	77	92.4	17.5	9.1	Frt.	8	225	1894	Lockport, N. Y.	Buffalo, N. Y.
77489	.....	St. s.	[4]Massasoit	453	289	153.0	28.5	11.4	Pas.	15	600	1901	Tomkins Cove, N. Y.	New York, N. Y.
92871	.....	Ga. s.	Massasoit	32	32	58.4	17.8	7.6	Fsh.	8	.....	1898	Gloucester, Mass.	Plymouth, Mass.
155198	.....	St. s.	[5]Massasoit	364	268	127.6	30.6	9.5	Frt.	18	275	1891	Port Huron, Mich.	Belfast, Me.
202474	.....	St. s.	[6]‡Mastodon	96	65	73.7	20.4	9.1	Frt.	3	.....	1885	Greenpoint, N. Y.	New York, N. Y.
91430	.....	Ga. s.	Mastuxet	10	6	31.2	12.6	3.7	Fsh.	3	16	1882	Westerly, R. I.	Providence, R. I.

[1] Formerly st. s. H. and F. Shaw.
[2] Formerly st. y. Saghaya.
[3] Formerly British st. s. Massapequa.
[4] Formerly st. s. John F. Carroll.
[5] Formerly st. s. O. O. Carpenter.
[6] Formerly U. S. Engineer st. s. David Bushnell.

‡ Composite.
† Lost 1913.

MERCHANT **STEAM** VESSELS OF THE UNITED STATES—Continued.

Official No.	Signal letters.	Rig.	Name of vessel.	Gross tonnage.	Net tonnage.	Length.	Breadth.	Depth.	Service.	Crew.	Indicated horsepower.	When built.	Where built.	Home port (where permanent document issues).
						Feet.	*Feet.*	*Feet.*						
150810		St. s.	[1] MATAAFA	4,840	3,004	420.6	50.0	25.0	Frt.	24	1,400	1899	Loraln, Ohio	Duluth, Minn.
92888	K.N.P.V.	St. s.	[2] MATANZAS	3,004	2,103	360.3	41.2	26.5	Frt.	40	1,400	1883	Belfast, Ireland	New York, N. Y.
203416		Ga. s.	Matanzas	43	38	73.8	15.3	5.6	Frt.	4	24	1906	Palatka, Fla	St. Augustine, Fla.
205916		St. s.	[3] MATAWAN	465	316	99.8	30.1	12.3	Frt.	7	250	1908	Wilmington, Del	New York, N. Y.
205361		Ga. s.	Matchless	6	6	25.6	11.5	3.3	Fsh.	1	6	1908	Monument Beach, Mass	Hyannis, Mass.
210568		St. s.	Matchless	163	111	91.1	29.1	8.1	Frt.	6	250	1912	Tottenville, N. Y	New York, N. Y.
120021		St. s.	[4] Mathew Wilson	322	243	141.3	27.9	10.8	Frt.	11	450	1872	Cleveland, Ohio	Grand Haven, Mich.
91972		Ga. s.	Mathilda	30	28	66.3	18.8	3.7	Frt.	2	.....	1888	Clear Creek, Tex	Galveston, Tex.
209483		*Ga. p.	Mathilde	7	6	36.3	7.0	2.1	Pas.	2	10	1909	Centaur, Mo	St. Louis, Mo.
210285		Ga. s.	Matilda	8	7	35.0	10.0	2.1	Frt.	1	15	1912	Halls Harbor, N. C	Manteo, N. C.
205187		Ga. s.	Matilda F	18	7	48.6	14.9	4.1	Msc.	4	12	1909	Thunderbolt, Ga	Beaufort, S. C.
157252	K.L.W.C.	St. s.	[5] *Matilda Wems*	1,332	1,099	205.8	29.9	18.6	Pas.	18	550	1885	Leith, Scotland	Baltimore, Md.
207325		Ga. s.	Matilda J. Dixon	8	6	38.9	13.4	3.3	Frt.	3	.....	1910	Ollvet, Md	Annapolis, Md.
92201		St. s.	MATOA	2,311	1,836	290.6	40.3	21.1	Frt.	20	1,200	1890	Cleveland, Ohio	Duluth, Minn.
210761		Ga. s.	Matsu	16	11	48.1	12.2	5.0	Frt.	1	80	1912	Oakland, Cal	San Francisco, Cal.
203907		St. s.	MATTHEW ANDREWS	7,011	5,497	532.0	56.0	31.0	Frt.	20	1,760	1907	Cleveland, Ohio	Cleveland, Ohio.
92958		St. s.	Mattie	58	39	65.0	18.6	8.0	Tow.	4	.....	1899	Brooklyn, N. Y	New York, N. Y.
96267		Ga. s.	Mattie B	12	11	48.0	16.3	3.2	Fsh.	6	.....	1902	Patchogue, N. Y	Patchogue, N. Y.
210292		*Ga. p.	Mattie B	35	18	50.7	11.6	3.0	Tow.	5	30	1912	Florence, La	Brashear, La.
208006		Ga. s.	Mattie Conch	14	10	41.7	9.7	4.3	Pas.	1	25	1910	Memphis, Tenn	Memphis, Tenn.
91515		Ga. s.	Mattie May	20	19	62.0	16.0	3.1	Frt.	2	.....	1882	Isle of Wight County, Va	Norfolk, Va.
208267		Ga. s.	Mattie S	7	6	37.8	7.3	2.3	Frt.	2	20	1910	Georgetown, S. C	Georgetown, S. C.
90285		St. s.	Mattie Sargent	35	17	67.7	16.6	6.3	Tow.	4	46	1871	Philadelphia, Pa	New York, N. Y.
92460		St. s.	MAUCH CHUNK	612	406	145.0	32.0	14.4	Fer.	6	650	1893	Wilmington, Del	Camden, N. J.
94133		St. s.	MAUCH CHUNK	4,199	3,009	381.7	50.5	15.5	Frt.	22	2,100	1901	Buffalo, N. Y	Buffalo, N. Y.
210585	L.C.P.H.	St. s.	MAUCH CHUNK	287	123	105.0	31.5	13.0	Frt.	10	450	1912	Wilmington, Del	New York, N. Y.
90787		Ga. s.	Maud	7	6	31.0	13.7	3.5	Msc.	1	.....	1875	Islip, N. Y	Do.
92339		Ga. s.	Maud	9	9	27.5	13.0	4.0	Msc.	1	.....	1889	Newport, R. I	Newport, R. I.
92649		St. s.	Maud	9	6	35.6	7.6	3.2	Tow.	2	.....	1894	Manchester, Va	Richmond Va.
92793		Ga. s.	Maud	7	7	32.5	13.5	3.6	Oys.	1	.....	1897	Patchogue, N. Y	Perth Amboy, N. J.
92037		St. s.	Maud	98	67	95.0	23.0	6.7	Frt.	4	.....	1899	Marine City, Mich	Port Huron, Mich.
201186		Ga. s.	Maud	13	11	51.0	13.1	3.1	Frt.	2	24	1904	Cedar Bayou, Tex	Galveston, Tex.
203613		Ga. s.	Maud	10	6	46.0	10.4	3.5	Oys.	2	10	1906	Urbanna, Va	Tappahannock, Va.
206163		*Ga. p.	Maud	13	8	40.0	10.0	2.5	Msc.	2	20	1906	Jeanerette, La	Brashear, La.
208401		Ga. s.	Maud	10	9	29.6	11.1	2.7	Frt.	1	7	1906	Switzerland, Fla	Jacksonville, Fla.
207218		Ga. s.	Maud C	13	7	37.9	8.8	3.8	Pas.	2	21	1909	Jacksonville, Fla	Ocean Keys, Fla.
202000		St. p.	Maud F	23	23	66.0	26.0	4.4	Fer.	4	.....	1905	Piney, Ark	Memphis, Tenn.
206369		Ga. y.	Maud F	10	27	65.8	13.8	5.8	Yct.	1	75	1909	Seattle, Wash	Seattle, Wash.
90383		Ga. s.	Maud Gertrude	15	14	45.2	15.9	5.3	Fsh.	4	.....	1873	Biddeford, Me	Newport, R. I.
200320		Ga. s.	Maud Hellen	7	5	37.4	12.7	3.0	Frt.	1	.....	1903	Crittenden, Va	Norfolk, Va.
92456		Ga. s.	Maud Moller	6	5	31.0	13.6	3.1	Msc.	1	.....	1892	Patchogue, N. Y	Patchogue, N. Y.
91361		St. s.	Maud S	33	16	58.6	15.0	7.0	Tow.	3	.....	1881	Buffalo, N. Y	Milwaukee, Wis.
91489		St. p.	Maud S	14	8	50.0	19.0	2.0	Pld.	2	.....	1882	Charleston, S. C	Charleston, S. C.
91807		Ga. s.	Maud S	7	6	29.0	13.8	3.2	Msc.	1	.....	1885	Bayshore, N. Y	Patchogue, N. Y.
206102		Ga. s.	Maud S II	11	10	38.0	14.5	3.7	Fsh.	1	.....	1909	Patchogue, N. Y	Do.
91056		St. s.	*Maud Wilmot*	57	28	76.0	16.5	7.0	Tow.	8	.....	1878	Pittsburgh, Pa	Pittsburgh, Pa.
92886		Ga. s.	Maud B. Morse	8	5	29.8	10.6	5.0	Fsh.	1	.....	1897	Cushing, Mo	Portland, Me.
201795		Ga. s.	Maud and Reg	12	8	54.0	13.2	3.9	Tow.	1	.....	1905	Washington, N. C	Newbern, N. C.
206182		Ga. s.	Maude F	9	9	32.8	10.7	4.8	Pas.	1	18	1909	Atlantic City, N. J	Somers Point, N. J.
93167		*St. p.	Maude Kilgore	82	82	115.0	23.0	3.5	Tow.	11	.....	1901	Paducah, Ky	Memphis, Tenn.
205774		St. s.	Maudie	8	5	42.0	9.2	4.0	Tow.	4	20	1908	Mobile, Ala	Mobile, Ala.
93038	K.Q.B.S.	St. s.	[6] MAUI	631	404	171.0	30.1	14.3	Pas.	45	447	1897	San Francisco, Cal	Honolulu, Hawaii.
204923	K.W.M.P.	St. s.	MAUNA KEA	1,726	940	239.3	36.2	16.7	Pas.	70	2,200	1908	....do	Do.
77228	K.Q.B.V.	St. s.	[7] Mauna Loa	850	536	176.8	33.9	16.1	Pas.	51	820	1896	Port Blakeley, Wash	Do.
92074		St. s.	MAUNALOA	4,951	4,001	430.0	50.2	24.0	Frt.	24	1,600	1899	Chicago, Ill	Duluth, Minn.
207116		Ga. s.	Mauretania	13	9	44.4	16.7	3.0	Pas.	2	28	1910	Miami, Fla	New London, Conn.
92144		St. s.	Maurice	36	18	55.6	15.7	6.5	Tow.	4	.....	1892	Philadelphia, Pa	Camden, N. J.
207121		Ga. s.	Maurice T	8	7	27.0	8.3	3.6	Pas.	1	8	1909	Ludington, Mich	Grand Haven, Mich.
210860	L.C.S.F.	Ga. y.	Maviet	24	20	51.5	11.2	5.9	Yct.	2	40	1912	Portchester, N. Y	Brooklyn, N. Y.
210911		*Ga. p.	Mavis B	12	10	59.0	10.0	2.5	Tow.	3	15	1912	Grantsville, W. Va	Wheeling, W. Va.
92171	K.H.B.S.	St. s.	MAVERICK	1,564	1,118	240.0	36.2	24.0	Frt.	25	1,150	1890	Baltimore, Md	San Francisco, Cal.
204387	K.W.G.J.	Ga. y.	Mavourneen	24	19	51.0	11.6	8.0	Yct.	2	25	1907	New Haven, Conn	Hartford, Conn.
205036		Ga. s.	Mawmell	8	6	31.0	8.5	3.0	Pas.	1	18	1908	North Bend, Oreg	Coos Bay, Oreg.
209347		Ga. s.	Maxine S	16	15	37.2	13.6	5.0	Frt.	1	15	1911	Ridgefield, Wash	Pt. Townsend, Wash.
93282		Ga. s.	Maxwell	18	18	46.5	15.2	6.6	Fsh.	6	.....	1902	Gloucester, Mass	Gloucester, Mass.
92518		St. y.	May	18	24	80.0	16.0	5.0	Yct.	4	.....	1893	Bordentown, N. J	Burlington, N. J.
93909		Ga. s.	May	5	5	31.6	10.7	2.6	Msc.	1	.....	1900	Cape Sable, Fla	Key West, Fla.
93127	K.Q.S.T.	St. y.	[8] MAY	652	369	207.0	27.8	17.6	Yct.	35	1,100	1891	Troon, Scotland	Newark, N. J.
201769		Ga. s.	May	14	9	36.0	15.2	4.4	Frt.	2	.....	1905	Charleston, S. C	Charleston, S. C.
202241		Ga. s.	May	14	11	47.0	12.0	4.0	Pas.	1	.....	1905	Wildwood, N. J	Somers Point, N. J.
205259		Ga. s.	May	7	5	29.2	9.2	4.0	Tow.	1	35	1905	Tottenville, N. Y	New York, N. Y.
206862		Ga. s.	May	10	7	39.0	9.8	3.1	Fsh.	4	20	1909	Olalla, Wash	Pt. Townsend, Wash.
207707	L.H.P.H.	St. s.	May	121	82	88.5	21.0	9.5	Tow.	8	275	1910	Milford, Del	Philadelphia, Pa.
208185		Ga. s.	May	12	10	46.6	9.0	3.1	Pas.	1	20	1910	Randolph, Oreg	Coos Bay, Oreg.

[1] Formerly st. s. Pennsylvania.
[2] Formerly Spanish st. s. Guide.
[3] Formerly st. s. Westfield.
[4] Formerly st. s. Fayette.
[5] Formerly {*a* British st. s. El Callao, *b* st. s. Onelda.
[6] Formerly Hawaiian st. s. Maui.
[7] Formerly {*a* American sch. James Spiers, *b* Hawaiian st. s. Mauna Loa.
[8] Formerly British st. s. May.

MERCHANT **STEAM** VESSELS OF THE UNITED STATES Continued.

Official No.	Signal letters.	Rig.	Name of vessel.	Gross tonnage.	Net tonnage.	Length.	Breadth.	Depth.	Service.	Crew.	Indicated horsepower.	When built.	Where built.	Home port where permanent document issues.
						Feet.	*Feet.*	*Feet.*						
208338		*Ga. p.	May	16	16	60.6	13.0	2.8	Tow.	2	30	1911	Galveston, Tex	Galveston, Tex.
209229		St. s.	May	22	9	46.0	12.6	4.8	Fsh.	3	45	1903	San Francisco, Cal	Unalaska, Alaska.
206511		Ga. s.	May H	9	9	32.9	8.7	4.5	Pas.	3	21	1903	Boston, Mass	Boston, Mass.
203190		St. s.	May Archer	125	49	80.3	20.0	7.8	Pas.	7	150	1906	Rockland, Me	Rockland, Me.
93178		*St. p.	May B	68	27	68.0	20.0	3.5	Msc.	2		1901	Indianapolis, Ind	Evansville, Ind.
202760		Ga. s.	May B	11	7	40.5	8.2	2.8	Pas.	1		1906	Seattle, Wash	Pt. Townsend, Wash.
204827		Ga. s.	May B 2	14	10	48.0	11.0	3.3	Pas.	1		1907	do	Do.
211313		Ga. s.	May Bee	10	9	38.3	10.2	3.9	Pas.	1	30	1913	Holland, Mich	Grand Haven, Mich.
92484		*St. p.	May Bell	92	56	78.0	20.3	5.5	Frt.	7		1892	Grifton, N. C	Newbern, N. C.
93218		Ga. s.	May Bird	12	8	38.1	9.7	4.5	Pas.	1		1901	Sing Sing, N. Y	Pt. Townsend, Wash.
92853		*St. p.	May D	66	48	61.5	16.5	4.4	Pas.	3		1898	San Francisco, Cal	St. Michael, Alaska.
211276		Ga. s.	May F	19	15	50.6	11.7	5.9	Frt.	2	36	1913	Middleburg, Fla	Jacksonville, Fla.
208290		Ga. s.	Maye	10	8	52.2	11.8	4.0	Tow.	2	60	1910	Pascagoula, Miss	Galveston, Tex.
162628		St. s.	Mayfair	670	420	173.0	38.0	12.3	Frt.	18		1905	Aberdeen, Wash	San Francisco, Cal.
91556		St. s.	Mayflower	22	15	51.1	12.9	5.6	Tow.	2		1884	Detroit, Mich	Duluth, Minn.
92137		Ga. s.	May Flower	11	10	36.7	13.3	3.2	Tow.	1		1889	Sunshine, Wash	Pt. Townsend, Wash.
92291	K. J. Q. L.	St. p.	Mayflower	778	528	202.5	22.5	10.4	Pas.	21	1,200	1891	Chelsea, Mass	Boston, Mass.
92263		St. y.	Mayflower	41	20	71.6	13.4	6.8	Yct.	4		1888	East Boston, Mass	Plymouth, Mass.
92318		Ga. s.	May Flower	14	9	40.7	11.3	4.8	Tow.	2		1891	Seattle, Wash	Pt. Townsend, Wash.
92884		St. s.	Mayflower	93	79	92.6	21.7	5.2	Pas.	8		1894	Philadelphia, Pa	Elizabeth City, N. C.
93136		Ga. s.	Mayflower	14	9	52.8	15.4	3.6	Pas.	2		1901	Cedar Bayou, Tex	Galveston, Tex.
93172		St. s.	Mayflower	49	33	73.0	15.0	4.6	Pas.	2		1900	Oshkosh, Wis	Milwaukee, Wis.
93259		Ga. s.	Mayflower	10	8	36.7	11.7	3.1	Pas.	2		1902	Key West, Fla	Key West, Fla.
200827		St. s.	Mayflower	45	31	43.9	14.5	4.0	Frt.	3		1904	Buffalo, N. Y	Buffalo, N. Y.
201308		St. s.	May Flower	92	55	87.6	18.2	6.2	Frt.	5		1904	Point Caswell, N. C	Jacksonville, Fla.
202128		Ga. s.	Mayflower	12	9	38.0	8.9	3.0	Pas.	0		1905	Portland, Oreg	Portland, Oreg.
204218		Ga. s.	Mayflower	14	10	55.0	12.0	4.2	Pas.	2	50	1907	Sturgeon Bay, Wis	Chicago, Ill.
204422		Ga. s.	Mayflower	11	7	30.0	9.3	3.3	Fsh.	1		1907	Ballard, Wash	Ketchikan, Alaska.
206858		*Ga. p.	Mayflower	7	7	50.0	9.2	1.7	Pas.	3	15	1909	Ford, Ky	Louisville, Ky.
20751		Ga. s.	Mayflower	10	9	39.9	7.2	2.7	Pas.	2	20	1909	East St. Louis, Ill	St. Louis, Mo.
209389		Ga. s.	Mayflower	7	5	35.0	7.7	3.0	Tow.	1	10	1908	Newport, Wash	Pt. Townsend, Wash.
210057		Ga. p.	Mayflower	40	40	81.4	25.6	3.0	Fer.	2	38	1912	Williston, N. Dak	Pembina, N. Dak.
210160		Ga. s.	May Flower	13	11	37.6	10.2	3.2	Pas.	2	32	1911	Jacksonville, Fla	Beaufort, S. C.
210275		Ga. s.	Mayflower	14	10	50.5	9.5	2.8	Frt.	1	40	1912	Port Orchard, Wash	Seattle, Wash.
211304		*St. p.	Mayflower jr	94	59	85.6	15.0	5.2	Pas.	2	60	1913	Oshkosh, Wis	Milwaukee, Wis.
92500		St. s.	May Garner	101	50	94.3	25.0	6.6	Pas.	6		1893	Jacksonville, Fla	Jacksonville, Fla.
91173		St. p.	May Graham	91	91	95.6	16.0	3.5	Pas.	6		1879	St. Joseph, Mich	Milwaukee, Wis.
92622		St. s.	May Haw	9	5	45.5	11.5	4.2	Tow.	3		1894	Crescent City, Fla	Jacksonville, Fla.
120691		St. s.	[1] May McGuirl	95	47	81.0	19.7	9.9	Tow.	9		1887	Elizabeth, N. J	New York, N. Y.
90916		Ga. s.	May Queen	10	10	35.8	11.9	5.0	Fsh.	1		1876	Philipsburg, Me	Machias, Me.
91920		*St. p.	May Queen	86	47	74.3	14.8	3.8	Frt.	4		1886	Seattle, Wash	Pt. Townsend, Wash.
203253		Ga. s.	[2] May Queen	14	12	45.9	10.8	4.4	Fsh.	3		1906	St. Joseph, Mich	Chicago, Ill.
92531		St. s.	May Russell	37	18	60.0	15.6	6.8	Tow.	6		1893	Baltimore, Md	Newbern, N. C.
92266		Ga. s.	May Selline	9	9	52.0	14.0	3.0	Oys.	2		1899	Madison, Md	Tappahannock, Va.
201932		*St. p.	MAY STEWART	62	52	91.6	22.8	3.9	Tow.	8		1905	Dubuque, Iowa	Memphis, Tenn.
209017		Ga. s.	May-Bell-Irene	47	33	54.8	17.2	5.4	Pas.	2	45	1911	Williamsburg, Va	Newport News, Va.
92949	K. P. D. T.	St. y.	†Maylta	106	72	118.1	16.4	9.1	Yct.	11	700	1899	New York, N. Y	New York, N. Y.
92964		Ga. s.	Maymo	9	6	54.0	13.0	2.3	Frt.	1		1899	Fairport, Va	Norfolk, Va.
202573		Ga. s.	Mayme Sheppard	7	7	34.0	12.0	4.0	Pas.	1		1905	Atlantic City, N. J	Somers Point, N. J.
141596	K. P. F. B.	Gn. y.	[3] Maysie	61	43	75.4	15.4	7.8	Yct.	3		1899	Long Island City, N. Y	New York, N. Y.
202202		St. s.	MAYWOOD	398	309	130.0	28.0	17.0	Pas.	14	600	1905	Manitowoc, Wis	Marquette, Mich.
93391		*Ga. p.	Maze	10	10	32.0	8.5	4.0	Pas.	0		1903	Moline, Ill	Memphis, Tenn.
92386		Ga. s.	Mazie W. Lambdin	8	7	41.8	11.6	3.6	Frt.	2		1891	Sherwood, Md	Annapolis, Md.
200118		Ga. s.	Mears	13	9	54.0	11.0	5.0	Msc.	1	16	1903	Jenkins Bridge, Va	Norfolk, Va.
93028		St. s.	Mecca	7	5	32.3	9.7	4.6	Pas.	2		1897	Harrison, N. J	New York, N. Y.
91983		St. s.	Mecosta	1,776	1,418	281.7	40.6	20.0	Frt.	17	750	1888	West Bay City, Mich	Cleveland, Ohio.
91766		St. s.	Medea	54	27	67.0	18.2	6.2	Oys.	6		1885	South Norwalk, Conn	Bridgeport, Conn.
92145		St. s.	*Media*	103	51	83.0	19.6	8.2	Tow.	10	450	1889	Philadelphia, Pa	Perth Amboy, N. J.
93242		Ga. s.	Medomak	24	22	51.1	11.4	5.8	Tow.	3		1902	Bristol, Me	Gloucester, Mass.
3723		*St. p.	[4] Meeker	42	42	59.8	22.3	4.4	Fer.	3		1897	Chester, Ill	Burlington, Iowa.
92654		St. s.	Melba	10	7	35.5	10.5	5.7	Tow.	1		1895	Locust Valley, N. Y	New York, N. Y.
204912		Ga. s.	Melba	27	9	35.2	11.5	3.3	Fsh.	2	12	1907	South Jacksonville, Fla	Jacksonville, Fla.
206286		Ga. s.	Melba	8	7	30.9	9.7	3.4	Fsh.	2	12	1909	Cheboygan, Mich	Grand Haven, Mich.
207403		Ga. s.	Melba	11	11	40.5	10.9	4.6	Pas.	3	24	1910	Thomaston, Me	Salem, Mass.
120967		St. s.	[5] Melbourne	439	331	141.6	29.4	10.0	Pas.	11		1893	Saugatuck, Mich	Port Huron, Mich.
205523		Ga. y.	Melloise	22	19	51.5	11.3	5.1	Yct.	3	25	1908	New York, N. Y	New York, N. Y.
209617		Ga. s.	Mellville J	20	13	63.8	14.6	5.1	Pas.	1	100	1912	Memphis, Tenn	Memphis, Tenn.
204848	K. W. L. V.	St. s.	MELROSE	5,107	3,228	373.2	52.7	29.8	Frt.	38	2,700	1907	Quincy, Mass	Boston, Mass.
205918		St. p.	Melrose	2,062	1,677	273.0	43.0	17.9	Fer.	8	1,340	1908	Oakland, Cal	San Francisco, Cal.
203392		*Ga. p.	Melva	9	9	47.2	12.3	2.7	Tow.	2		1906	Rome, Ohio	Cincinnati, Ohio.
93390		St. s.	Melville	93	64	79.5	19.7	6.9	Pas.	4		1903	Knappton, Wash	Astoria, Oreg.
200151	K. V. S. D.	St. s.	[6] MELVILLE DOLIAR	1,244	921	220.0	39.3	13.7	Frt.	23	1,000	1903	St. Clair, Mich	Portland, Me.
91727		Ga. s.	Melvin Morris	9	8	39.1	12.1	3.8	Fsh.	2		1884	Smyrna, N. C	Charleston, S. C.
92771		Ga. s.	Melvina	5	5	26.0	12.0	2.8	Fsh.	1		1892	Cape May, N. J	Bridgeton, N. J.

[1] Formerly st. s. Franklin N. Brown.
[2] Formerly ga. s. Mabel T.
[3] Formerly ga. y. {a Laurena. b El Verano.
[4] Formerly *st. p. Belle of Kaskaskia.
[5] Formerly st. s. City of Holland.
[6] Formerly st. s. John C. Howard.
† Composite.

MERCHANT **STEAM** VESSELS OF THE UNITED STATES—Continued.

Official No.	Signal letters.	Rig.	Name of vessel.	Gross tonnage.	Net tonnage.	Length.	Breadth.	Depth.	Service.	Crew.	Indicated horsepower.	When built.	Where built.	Home port (where permanent document issues).
						Feet.	*Feet.*	*Feet.*						
210723		Ga. s.	Melvina	11	9	30.2	11.2	1.4	Pas.	1	20	1912	Brooklyn, N. Y.	New York, N. Y.
143002		St. s.	[1]Memphis	177	121	109.0	22.5	8.0	Frt.	6	300	1872	Chester, Pa.	Norfolk, Va.
92526		St. p.	Menantic	203	101	98.4	15.0	9.2	Fer.	7	.....	1893	Noank, Conn.	Greenport, N. Y.
155129		St. s.	[2]Menges Tug	13	9	45.0	12.2	4.5	Pas.	4	.....	1901	Mound City, Ill.	Louisville, Ky.
207658		*St. p.	Menges Box Company	164	164	147.2	29.8	4.6	Tow.	12	.....	1909	Marietta, Ohio	Do.
201982		St. s.	Menhaden	93	68	91.0	17.9	7.7	Fsh.	27	124	1905	Pocomoke City, Md.	Cape Charles, Va.
209280		Ga. s.	Menhaden	28	22	55.0	18.2	4.2	Fsh.	12	45	1911	Morehead City, N. C.	Beaufort, N. C.
91141		St. s.	Menominee River	73	36	78.0	17.0	8.5	Fer.	4	.....	1879	Green Bay, Wis.	Milwaukee, Wis.
17573		St. s.	Mentor	29	14	54.2	14.2	6.2	Tow.	4	.....	1868	Cleveland, Ohio	Duluth, Minn.
91378		St. s.	Mentor	305	257	118.0	26.0	9.0	Lgt.	7	200	1881	Fort Howard, Wis.	Detroit, Mich.
211281	L.D.B.C.	St. s.	Merced	991	589	202.5	40.2	11.7	Pas.	28	800	1913	St. Helens, Oreg	San Francisco, Cal.
91969		St. s.	*Mercer*	150	75	93.6	22.0	10.0	Tow.	5	350	1888	Camden, N. J.	New York, N. Y.
210659		*St. p.	MERCER	81	53	64.6	18.0	3.6	Pas.	3	.....	1904	Seattle, Wash.	Pt. Townsend, Wash.
91901		St. p.	*Merchant*	405	344	147.7	29.6	5.4	Pas.	15	273	1878	Wilmington, Del.	Georgetown, S. C.
91302		St. s.	Merchant	136	73	87.3	26.5	8.5	Frt.	2	90	1882	Boston, Mass.	Boston, Mass.
92198		St. s.	Mercury	150	72	96.6	23.0	12.9	Tow.	9	400	1890	.....do.....	Do.
205415		St. s.	Mercury	29	21	62.0	15.7	6.7	Fsh.	4	100	1908	Erie, Pa.	Erie, Pa.
209681		Ga. s.	Mercury	60	41	68.8	17.4	7.5	Fsh.	2	75	1912	Seattle, Wash.	Pt. Townsend, Wash.
208421		Ga. s.	Meredo [3]Fisher	13	13	50.0	10.0	2.5	Pas.	2	20	1903	Beardstown, Ill.	Peoria, Ill.
92007		Ga. s.	Mergus	12	11	35.2	13.6	3.7	Msc.	1	.....	1889	Bayshore, N. Y.	New York, N. Y.
92514		St. s.	[MERIDA	3,329	2,389	360.0	45.0	25.8	Frt.	20	1,700	1893	West Bay City, Mich.	Chicago, Ill.
208151	L.B.T.Q.	St. s.	Merida	628	379	182.0	31.2	13.1	Pas.	20	450	1911	Bath, Me.	Wilmington, Del.
207409		Ga. y.	Meridrud	19	17	48.0	11.4	5.3	Yct.	2	40	1910	New York, N. Y.	Bangor, Me.
209408		Ga. y.	Meriel	21	14	48.8	16.0	4.1	Yct.	3	15	1905	Nassau, N. P.	Key West, Fla.
209132		St. s.	Merle	10	7	33.6	11.9	6.0	Frt.	1	.....	1907	Buffalo, N. Y.	Buffalo, N. Y.
211075		Ga. s.	Merle	8	6	33.0	9.0	3.5	Msc.	1	18	1913	Morehead City, N. C.	Beaufort, N. C.
93370		Ga. s.	Merlin	6	6	24.3	12.2	3.6	Fsh.	0	.....	1903	Osterville, Mass.	Hyannis, Mass.
85549		Ga. s.	Mermaid	14	10	47.4	11.4	3.9	Tow.	3	.....	1878	Peekskill, N. Y.	Baltimore, Md.
91693		Ga. s.	Mermaid	15	11	42.1	15.7	3.7	Frt.	1	.....	1881	Lynchburg, Tex.	Galveston, Tex.
92390		Ga. s.	Mermaid	15	10	51.6	13.0	3.3	Frt.	2	.....	1891	Fogartyville, Fla.	Tampa, Fla.
93104	K.Q.N.M.	Ga. y.	Mermaid	34	28	56.9	15.4	7.1	Yct.	4	.....	1901	City Island, N. Y.	New York, N. Y.
93258		Ga. s.	Mermaid	10	10	30.4	12.5	6.0	Fsh.	1	.....	1902	Friendship, Me.	Waldoboro, Me.
93277		Ga. s.	Mermaid	8	8	24.0	11.6	5.0	Fsh.	2	.....	1902	Brooklin, Me.	Castine, Me.
209177	K.T.R.J.	St. y.	[4]Mermaid	34	23	82.7	10.6	7.6	Yct.	7	225	1903	Bristol, R. I.	New York, N. Y.
209245		*St. p.	Mermaid	25	25	79.8	16.0	2.0	Tow.	7	.....	1903	Guyandotte, W. Va.	Pittsburgh, Pa.
203233		Ga. s.	Mermaid	56	47	62.8	16.0	5.2	Frt.	1	.....	1906	Port Jefferson, N. Y.	New York, N. Y.
207061		Ga. s.	Mermaid	7	7	33.2	10.1	3.6	Pas.	2	20	1908	Terminal Island, Cal.	Los Angeles, Cal.
205732		Ga. s.	Mermaid	7	7	32.9	7.7	7.4	Msc.	1	8	1908	Columbia, N. C.	Richmond, Va.
211100		Ga. s.	Mermaid II	22	15	42.1	13.7	5.5	Fsh.	7	20	1913	Tacoma, Wash.	Tacoma, Wash.
210231		Ga. s.	Mermaid II	7	6	31.5	9.8	3.4	Pas.	1	20	1907	Sacket Harbor, N. Y.	Cape Vincent, N. Y.
51110		Ga. s.	Merrill	52	47	72.9	21.1	4.4	Frt.	12	.....	1902	Exeter, N. H.	Portsmouth, N. H.
209648		Ga. s.	Merrill	17	12	42.0	11.0	6.0	Frt.	2	40	1911	Seattle, Wash.	Seattle, Wash.
92133		*St. p.	Merrimac	211	105	146.0	32.0	5.7	Pas.	10	.....	1892	Salisbury, Mass.	Newburyport Mass.
203189		Ga. s.	Merrimac	8	6	40.4	10.9	2.5	Tow.	2	15	1906	Crittenden, Va.	Norfolk, Va.
1990	J.T.M.H.	St. s.	[5]*Merrimack*	2,546	1,879	287.3	38.5	16.0	Pas.	37	1,500	1879	Wilmington, Del.	Baltimore, Md.
92012		St. s.	Merryeoneag	105	82	95.8	22.5	8.9	Pas.	9	.....	1888	East Deering, Me.	Portland, Me.
205058		*St. p.	Merry Widow	7	7	40.2	12.0	2.6	Tow.	4	16	1908	Fort Smith, Ark.	Memphis, Tenn.
93074		St. s.	Messenger	8	6	35.0	8.8	3.7	Msc.	1	.....	1897	New Haven, Conn.	New Haven, Conn.
93240		St. s.	Messenger	25	17	52.5	15.0	4.9	Tow.	4	.....	1902	Friday Harbor, Wash.	Kodiak, Alaska.
201251		Ga. s.	Messenger	10	8	35.6	9.8	3.4	Pas.	1	.....	1907	Marshfield, Oreg.	Coos Bay, Oreg.
204836		Ga. s.	Messenger	15	11	72.9	11.3	3.4	Pas.	4	.....	1905	Owensboro, Ky.	Evansville, Ind.
204700		Ga. s.	Messenger	9	6	36.5	7.3	3.5	Tow.	1	37	1902	Dorchester County, Md.	Baltimore, Md.
208519		Ga. s.	Messenger	8	7	31.4	8.8	3.9	Pas.	2	16	.....	Unknown	New York, N. Y.
207237		Ga.s.	Messenger	10	9	34.3	10.4	4.6	Frt.	1	18	1910	Bridgeport, Conn.	Do.
208033		Ga. s.	Messenger	10	9	44.0	7.7	1.4	Frt.	2	50	1908	San Francisco, Cal.	St. Michael, Alaska.
90448		Ga. s.	Meta	43	41	64.2	19.6	6.3	Pil.	10	.....	1872	Paimrapo, N. J.	Jacksonville, Fla.
92332		St. s.	Meta	31	15	57.9	15.7	7.0	Tow.	4	.....	1891	Brooklyn, N. Y.	New York, N. Y.
92755		Ga. s.	Meta	10	9	34.0	12.3	3.8	Frt.	2	.....	1896	Charleston, S. C.	Charleston, S. C.
92805		St. s.	Meta	33	5	62.0	15.0	5.8	Pas.	9	.....	1899	Madisonville, La.	New Orleans, La.
93372		Ga. s.	Meta	11	10	44.2	11.5	4.4	Frt.	1	.....	1903	Astoria, Oreg.	Ketchikan, Alaska.
205783		Ga. s.	Meta M	9	6	33.9	5.5	2.8	Pas.	1	15	1907	.....do.....	Astoria, Oreg.
91313		St. s.	*Meteor*	95	55	92.5	18.2	3.5	Tow.	8	.....	1881	Wilmington, Del.	Wilmington, Del.
92090		Ga. s.	Meteor	13	13	40.0	9.9	4.8	Pas.	2	.....	1893	Wilmington, Cal.	Los Angeles, Cal.
93031		St. s.	Meteor	68	40	75.0	18.0	7.0	Pas.	8	.....	1900	San Francisco, Cal.	St. Michael, Alaska.
93118	K.Q.R.T.	St. s.	METEOR	2,370	1,565	253.6	43.2	24.2	Frt.	30	1,000	1901	Toledo, Ohio	New York, N. Y.
93347		St. s.	METEOR	252	171	87.1	28.2	7.9	Pas.	4	170	1902	Shooter Island, N. Y.	Do.
206889		Ga. s.	Meteor	8	5	38.7	9.5	3.8	Frt.	1	20	1902	Monterey, Cal.	San Francisco, Cal.
201017		*St. p.	[6]Meter	39	39	85.0	17.0	3.5	Tow.	5	.....	1884	Jeffersonville, Ind.	Evansville, Ind.
3899		*St. p.	[7]Methako	91	87	109.0	24.4	4.8	Pas.	5	.....	1900	Portland, Oreg.	Portland, Oreg.
210129		Ga. s.	Me Too	10	9	34.8	10.6	3.1	Fsh.	1	7	1912	Ketchikan, Alaska	Ketchikan, Alaska.
208197		Ga. y.	Me Too III	23	21	50.0	12.0	5.5	Yct.	1	40	1910	Muskegon, Mich.	Grand Haven, Mich.
209145		*St. p.	Metropolis	97	97	121.4	26.0	3.6	Tow.	5	100	1911	Metropolis, Ill.	Paducah, Ky.
116472		St. s.	[8]Metropolitan	71	35	75.3	19.5	8.6	Tow.	6	.....	1892	Boston, Mass.	Boston, Mass.

[1] Formerly st. s. City of Chester.
[2] Formerly st. s. Oscar F. Keeler.
[3] Formerly st. s. Gracie.
[4] Formerly st. y. Express.
[5] Formerly st. s. Decatur H. Miller.
[6] Formerly C. S. Eng. *st. p. Meter.
[7] Formerly st. p. Bonita.
[8] Formerly st. s. Sylvester L. Ward.

MERCHANT STEAM VESSELS OF THE UNITED STATES—Continued.

Official No.	Signal letters.	Rig.	Name of vessel.	Gross tonnage.	Net tonnage.	Length.	Breadth.	Depth.	Service.	Crew.	Indicated horsepower.	When built.	Where built.	Home port (where permanent document issues).
						Feet.	*Feet.*	*Feet.*						
93375	.....	Ga. s.	Mettacomet	31	22	61.3	17.0	7.0	Fsh.	10	.....	1903	Essex, Mass.	Gloucester, Mass.
161939	K. S. H. Q.	St. y.	[1] Meudon	70	47	110.0	14.0	7.3	Yct.	7	.....	1903	New York, N. Y.	New York, N. Y.
203971	K.W. B.C.	St. s.	MEXICAN	8,579	5,598	472.3	57.2	32.3	Frt.	44	4,000	1907	San Francisco, Cal.	Do.
203118	K. V. J. R.	St. s.	MEXICO	6,207	3,826	400.0	50.2	17.5	Pas.	128	5,000	1906	Philadelphia, Pa.	Do.
92813	.....	St. s.	Mia	9	6	35.0	9.4	3.1	Tow.	1	.....	1894	Marysville, Wash.	Pt. Townsend, Wash.
207505	.....	Ga. s.	Miacomet	22	15	59.4	13.6	4.6	Fer.	2	100	1910	Fairhaven, Cal.	Eureka, Cal.
91901	.....	St. s.	Miami	228	191	131.7	28.0	9.5	Frt.	11	312	1888	Marine City, Mich.	Detroit, Mich.
92830	K. N. G. B.	St. s.	MIAMI	1,741	1,311	239.2	40.1	21.8	Pas.	50	2,000	1897	Philadelphia, Pa.	New Haven, Conn.
115559	.....	St. s.	[2] Miami	28	15	57.1	15.0	6.2	Frt.	5	.....	1890	Olympia, Wash.	Pt. Townsend, Wash.
92480	.....	St. s.	Michael J. Coffey	62	31	67.2	18.0	8.0	Tow.	1	.....	1892	West Troy, N. Y.	New York, N. Y.
95650	.....	St. s.	[3] Michael M. Brennan	91	71	85.5	21.1	6.5	Frt.	6	.....	1881	Tottenville, N. Y.	Newark, N. J.
85949	.....	St. s.	[4] Michael T. Barrett	32	16	57.0	15.3	6.5	Tow.	3	.....	1886	Athens, N. Y.	Do.
203110	.....	St. s.	[5] Michael W. Conway	141	99	95.6	24.5	9.0	Frh.	13	450	1906	Buffalo, N. Y.	Chicago, Ill.
203206	.....	St. s.	MICHIGAN	6,924	5,476	530.0	56.2	32.0	Frt.	22	2,700	1906	Ecorse, Mich.	Marquette, Mich.
204072	.....	[6]Ga. p.	Michigan	13	6	53.2	13.7	2.7	Frt.	4	.....	1907	Cutoff, La.	New Orleans, La.
209399	.....	Ga. s.	Michigan Boy	13	12	38.7	8.9	4.9	Pas.	2	30	1911	San Diego, Cal.	San Diego, Cal.
91652	.....	St. p.	*Michigan Central*	1,522	999	263.3	45.6	15.3	Fer.	14	2,500	1884	Wyandotte, Mich.	Sandusky, Ohio.
211073	.....	Ga. s.	Miduena	56	38	60.0	21.0	5.2	Frt.	3	80	1913	Sausalito, Cal.	San Francisco, Cal.
92960	.....	St. p.	Middlesex	27	18	46.5	15.4	3.8	Fer.	2	.....	1899	East Haddam, Conn.	Hartford, Conn.
93331	.....	St. p.	MIDDLESEX	1,197	754	200.0	36.0	11.5	Pas.	41	500	1902	Philadelphia, Pa.	Baltimore, Md.
210641	L.C.Q.D.	St. s.	MIDDLESEX	1,727	2,789	369.0	50.1	28.0	Frt.	37	2,100	1912	Camden, N. J.	Boston, Mass.
92699	K. M. Q. F.	St. s.	MIDDLETOWN	1,483	1,008	243.3	45.6	14.0	Pas.	67	1,000	1896	Philadelphia, Pa.	Hartford, Conn.
209153	.....	Ga. s.	Middy	7	6	35.7	8.4	4.0	Frt.	1	12	1899	Port Richmond, N. Y.	New York, N. Y.
136907	.....	*St. p.	[6]Midland	106	67	117.0	23.0	3.8	Frt.	9	.....	1901	Brownsville, Pa.	Wheeling, W. Va.
205123	.....	Ga. s.	Midnight Sun	10	9	31.8	10.2	4.2	Pas.	1	20	1905	New York, N. Y.	New York, N. Y.
92435	.....	Ga. s.	Mignon	11	10	38.0	15.0	4.6	Pas.	1	.....	1885	Mystic, Conn.	Providence, R. I.
93308	.....	St. s.	Mignon	23	15	49.0	11.1	5.1	Tow.	3	.....	1902	Chaumont, N. Y.	Cape Vincent, N. Y.
207082	L. B. H. V.	St. s.	MIGUELITO	276	155	126.2	29.1	7.5	Frt.	11	300	1910	Quincy, Mass.	New York, N. Y.
205510	.....	Ga. y.	[7] Mijess II	17	12	32.0	10.0	3.7	Yct.	1	20	1907	Morris Heights, N. Y.	Do.
150383	K.Q. B.W.	St. s.	[8] Mikahala	441	354	147.2	30.0	12.5	Pas.	39	300	1886	Port Blakdey, Wash.	Honolulu, Hawaii.
8667	.....	St. s.	[9] Mildred	25	12	58.0	14.5	5.8	Tow.	3	.....	1869	Philadelphia, Pa.	New York, N. Y.
92279	.....	Ga.s.	Mildred	6	6	26.0	12.6	3.9	Frt.	1	.....	1891	Osterville, Mass.	Norfolk, Va.
92764	.....	St. s.	Mildred	123	66	96.7	20.6	6.8	Oys.	8	300	1897	Tottenville, N. Y.	Bridgeport, Conn.
93057	.....	*St. p.	Mildred	92	61	116.0	24.0	3.0	Pas.	18	.....	1900	Madison, Ind.	Louisville, Ky.
93183	.....	Ga. s.	Mildred	14	12	41.0	13.6	4.0	Msc.	2	.....	1901	Patchogue, N. Y.	Patchogue, N. Y.
93238	.....	Ga. s.	Mildred	7	7	27.2	12.6	3.8	Fsh.	1	.....	1902	Hyannis, Mass.	Hyannis, Mass.
93312	.....	Ga. s.	Mildred	7	7	30.0	12.0	3.8	Frt.	1	.....	1895	Port Republic, N. J.	Somers Point, N. J.
126345	.....	Ga. s.	[10] Mildred	12	8	42.9	17.0	3.8	Oys.	3	.....	1886	New Haven, Conn.	New Haven, Conn.
127061	.....	St. s.	[11] Mildred	343	217	121.7	24.0	10.7	Frt.	10	400	1902	Boston, Mass.	Key West, Fla.
200878	.....	Ga. s.	Mildred	13	11	32.1	13.9	4.8	Fsh.	2	.....	1901	Osterville, Mass.	Edgartown, Mass.
201407	.....	Ga. s.	Mildred	15	9	53.0	12.8	5.5	Fsh.	4	.....	1904	Rogue Bluff, Me.	Eastport, Me.
202145	.....	*Ga. p.	Mildred	15	13	79.2	11.7	2.6	Pas.	2	.....	1905	Sistersville, W. Va.	Wheeling, W. Va.
202433	.....	Ga. s.	Mildred	8	8	32.0	12.5	3.8	Pas.	1	.....	1905	Absecon, N. J.	Somers Point, N. J.
203931	.....	Ga. s.	Mildred	12	8	36.7	9.9	3.3	Pas.	2	.....	1900	Houston, Tex.	Houston, Tex.
205089	.....	Ga. s.	Mildred	14	9	44.8	9.8	3.9	Pas.	1	21	1907	Chapel Hill, Tex.	Do.
206306	.....	Ga. s.	Mildred	13	9	50.8	12.0	5.1	Pas.	1	35	1909	Chicago, Ill.	Chicago, Ill.
210116	.....	Ga. s.	Mildred	12	11	50.0	12.6	3.6	Fsh.	6	30	1912	Petersburg, Alaska.	Seattle, Wash.
92707	.....	Ga. s.	Mildred A	13	12	45.6	14.6	2.8	Frt.	1	.....	1891	Oak Island, N. Y.	Patchogue, N. Y.
211013	.....	Ga.s.	Mildred Agnes	17	9	49.6	12.1	5.2	Fsh.	3	50	1913	Kennebunk, Me.	Provincetown, Mass.
206901	.....	Ga. s.	Mildred H	14	9	48.4	9.4	3.1	Pas.	2	27	1909	Astoria, Oreg.	Portland, Oreg.
92511	.....	Ga. s.	Mildred Hall	14	13	42.0	16.0	4.0	Oys.	2	.....	1893	Bayport, N. Y.	Perth Amboy, N. J.
208150	.....	Ga. s.	Mildred J	18	5	41.6	15.8	1.8	Fsh.	3	21	1911	Friendship, Me.	Edgartown, Mass.
206124	.....	Ga. s.	Mildred O	7	5	36.2	7.6	3.4	Pas.	1	8	1907	Cairo, Ill.	St. Louis, Mo.
201309	.....	*St. p.	Mildred Runyon	25	25	85.0	19.9	2.3	Pas.	9	.....	1904	Cuttettsburg, Ky.	Cincinnati, Ohio.
93228	.....	Ga. s.	Mildred S	7	7	34.0	11.8	3.6	Pas.	1	.....	1901	Atlantic City, N. J.	Somers Point, N. J.
210281	.....	Ga.s.	Mildred Z	6	5	28.6	11.4	3.6	Fsh.	1	7	1912	Patchogue, N. Y.	Greenport, N. Y.
201697	.....	St. s.	Miles Standish	55	35	64.2	8.0	4.0	Tow.	4	.....	1904	New London, Conn.	New London, Conn.
92306	K. J. T. R.	Ga. y.	Milicete	27	26	52.0	16.4	6.9	Yct.	3	.....	1890	Boston, Mass.	Tappahannock, Va.
204393	.....	St. s.	MILINOKETT	6,215	4,947	504.0	52.2	31.0	Frt.	25	1,800	1907	Ecorse, Mich.	Duluth, Minn.
207164	.....	Ga. s.	Milk Maid	12	8	43.0	10.6	4.7	Frt.	1	40	1909	Sacramento, Cal.	San Francisco, Cal.
208700	.....	Ga. s.	Milky Way	15	10	46.0	10.2	3.4	Pas.	2	60	1911	Ballard, Wash.	Seattle, Wash.
210373	.....	*Ga.p.	Mill Boy	12	12	64.0	10.0	2.7	Frt.	2	18	1912	Wolf Creek, Ky.	Evansville, Ind.
10973	.....	Ga. s.	Millard F. Houseman	15	5	42.9	15.3	3.5	Oys.	2	.....	1858	Greenville, N. J.	Annapolis, Md.
90200	.....	St. s.	[12]Millburn	35	19	60.2	15.1	6.3	Tow.	4	.....	1893	Wilmington, Del.	New York, N. Y.
206650	.....	*St. p.	Millicoma	14	12	55.0	11.0	2.4	Pas.	1	30	1909	Marshfield, Oreg.	Coos Bay, Oreg.
91633	.....	Ga. s.	Millie	12	8	42.0	11.5	4.9	Pas.	2	.....	1883	San Francisco, Cal.	San Francisco, Cal.
92055	.....	Ga. s.	Millie	7	6	33.2	13.6	4.2	Frt.	1	.....	1888	Hyannis, Mass.	Provincetown, Mass.
92285	.....	Ga. s.	Millie	18	17	41.2	14.8	5.0	Frt.	1	.....	1888	Mystic, Conn.	Providence, R. I.
201643	.....	Ga. y.	Millie	28	14	45.6	18.0	4.7	Yct.	2	12	1903	Hobe Sound, Fla.	Tampa, Fla.
92990	.....	Ga. s.	Millie M	9	7	38.8	13.6	6.2	Frt.	1	.....	1895	Machias, Me.	Eastport, Me.
93263	.....	*St. p.	Millie W	41	41	79.0	18.0	3.0	Pas.	7	.....	1902	Patterson, La.	New Orleans, La.

[1] Formerly st. y. Velthra.
[2] Formerly st. s. The Doctor.
[3] Formerly st. s. Harry.
[4] Formerly {a George L. Hammond. b William B. Snow.
[5] Formerly st. s. Protector.
[6] Formerly *st. p. Eleanor.
[7] Formerly ga. y. Cllsade.
[8] Formerly {a schooner Planter. b Hawaiian st. s. Mikahala.
[9] Formerly st. s. E. L. Austin.
[10] Formerly st. s. Cleo.
[11] Formerly st. s. City of Haverhill. a st. s. Lena Clinton.
[12] Formerly {b U. S. S. Clinton. c st. s. Mary Lewis.

MERCHANT **STEAM** VESSELS OF THE UNITED STATES—Continued.

Official No.	Signal letters.	Rig.	Name of vessel.	Gross tonnage.	Net tonnage.	Length.	Breadth.	Depth.	Service.	Crew.	Indicated horsepower.	When built.	Where built.	Home port (where permanent document issues).
						Feet.	*Feet.*	*Feet.*						
207579	L. B. N. M.	St. s.	MILLINOCKET ⓒ	3,736	2,083	311.0	44.2	24.1	Frt.	33	1,400	1910	Sparrow Point, Md.	New York, N. Y.
93126	K. Q. S. R.	St. s.	MILLS ⓒ	3,070	1,964	293.0	52.5	21.1	Frt.	101	2,000	1901	....do.	Do.
81318		Ga. s.	Millville	20	17	49.0	12.0	5.0	Pas.	2	.....	1891	Camden, N. J.	Wilmington, Del.
202530		*St. p.	Milnor	49	49	90.0	14.6	3.6	Tow.	5	40	1905	Knoxville, Tenn.	Chattanooga, Tenn.
92185		St. s.	Milton	23	11	44.6	14.2	4.9	Tow.	2	.....	1890	Porter, Oreg.	San Francisco, Cal.
210539		St. s.	Milton	18	46	62.6	20.7	7.8	Tow.	9	150	1912	Tottenville, N. Y.	New York, N. Y.
207481		Ga. s.	Milton D.	12	11	49.3	12.4	3.0	Pas.	2	28	1910	St. Joseph, Mich.	Grand Haven, Mich.
92089		St. s.	Milwaukee	82	56	70.0	23.5	11.2	Tow.	7	.....	1889	Sheboygan, Wis.	Milwaukee, Wis.
92865		*St. p.	Milwaukee	396	219	135.5	30.5	5.3	Pas.	13	300	1898	Ballard, Wash.	San Francisco, Cal.
93295		St. s.	MILWAUKEE	3,327	2,424	325.0	44.0	28.0	Frt.	23	1,600	1902	Chicago, Ill.	Buffalo, N. Y.
93563		St. s.	[1] MILWAUKEE	2,933	1,755	338.0	56.0	19.5	Fer.	36	3,000	1903	Cleveland, Ohio.	Milwaukee, Wis.
207756		Ga. y.	Milwin	51	30	74.1	13.7	6.8	Yct.	5	100	1910	Boston, Mass.	New York, N. Y.
90686		Ga. s.	Mimie Davis	27	17	53.0	16.6	6.0	Frt.	2	.....	1876	Bristol, Me.	Eastport, Me.
92516		St. s.	Mina	56	28	75.2	17.3	6.6	Tow.	11	.....	1893	Lake Charles, La.	Houston, Tex.
202476		Ga. y.	[2] Mindanao	23	21	56.7	10.8	4.3	Yct.	1	.....	1903	Athens, N. Y.	New York, N. Y.
130304		St. s.	[3] Mindora	161	74	138.2	19.0	12.3	Fsh.	29	.....	1884	Brooklyn, N. Y.	Tappahannock, Va.
205827		Ga. s.	Mindora	12	10	30.8	9.2	3.0	Fsh.	4	15	1908	Manitowoc, Wis.	Gloucester, Mass.
127517	K. Q. R. V.	Ga. s.	Mindoro	41	38	51.9	17.0	8.1	Yct.	5	.....	1900	New York, N. Y.	Salem, Mass.
17928		St. p.	Mineola	620	417	156.0	33.5	12.0	Fer.	8	325	1868	Brooklyn, N. Y.	New York, N.Y.
92269		Ga. s.	Mineola	7	6	29.5	13.5	3.3	Msc.	1	.....	1891	Merrick, N. Y.	Patchogue, N. Y.
93131		St. s.	Mineola	295	107	121.0	26.0	9.6	Pas.	15	.....	1901	St. George, Me.	Boston, Mass.
93762		Ga. s.	Mineola	23	10	43.0	15.9	7.0	Fsh.	6	.....	1903	East Boothbay, Me.	Vinal Haven, Me.
92639		St. s.	Mineral City	57	28	70.4	16.0	5.3	Pas.	4	.....	1895	Mount Clemens, Mich.	Chicago, Ill.
75537	J.M.W.K.	St. p.	[4] Minerva	800	563	200.0	32.0	11.7	Pas.	24	250	1873	Brooklyn, N. Y.	Newark, N. J.
91650		St. s.	[5] Minerva	21	10	54.6	14.0	6.0	Tow.	4	.....	1883	Baltimore, Md.	Washington, D. C.
91822		St. s.	*Minerva*	38	19	57.0	15.0	6.0	Tow.	3	.....	1886	Philadelphia, Pa.	Philadelphia, Pa.
92105		Ga. s.	Minerva	9	8	33.1	12.2	5.5	Fsh.	5	.....	1892	Boothbay, Me.	Machias, Me.
93119		Ga. s.	Minerva	16	9	42.0	15.3	6.3	Fsh.	4	.....	1901	East Boothbay, Me.	Portland, Me.
93164		St. s.	Minerva	101	69	91.4	17.7	3.5	Cnl.	3	.....	1901	Middleport, N. Y.	Buffalo, N. Y.
205614		Ga. s.	Minerva	6	6	30.0	7.5	3.0	Msc.	1	8	1908	Clinton, Iowa.	Rock Island, Ill.
93365		St. y.	Minga	22	15	57.0	10.6	4.5	Yct.	2	.....	1903	New York, N. Y.	New York, N. Y.
207735		Ga. y.	Mingarell	16	12	41.0	11.0	6.5	Yct.	1	30	1910	Sharptown, Md.	Do.
204633		Ga. y.	Min-Mo	21	14	53.2	12.9	4.4	Yct.	2	.....	1907	Easton, Md.	Baltimore, Md.
92673		St. s.	Mink	14	9	37.2	7.0	6.8	Pas.	1	.....	1895	Florence, Oreg.	Yaquina, Oreg.
203883		Ga. s.	Minn	8	5	26.7	9.5	3.4	Msc.	1	.....	1907	Ballard, Wash.	Valdez, Alaska.
203034		Ga. y.	Minna	27	26	51.8	11.0	5.7	Yct.	2	.....	1906	Boston, Mass.	Boston, Mass.
90369		St. p.	Minnahanonck	370	233	141.0	25.7	10.1	Pas.	19	282	1868	New York, N. Y.	New York, N. Y.
92709		St. s.	MINNEAPOLIS	2,029	1,221	238.0	42.2	22.2	Frt.	15	700	1897	South Chicago, Ill.	Buffalo, N. Y.
92861		*St. p.	Minneapolis	235	157	108.6	21.8	4.9	Pas.	8	76	1898	Tacoma, Wash.	St. Michael, Alaska.
206833		Ga. s.	Minneapolis	20	13	39.5	13.3	4.8	Fsh.	7	35	1909	Dockton, Wash.	Tacoma, Wash.
91125		St. s.	Minnehaha	18	9	50.6	16.5	4.1	Frt.	4	.....	1879	Portland, Me.	Deer Isle, Me.
93341		Ga. s.	Minnehaha	8	8	40.0	9.0	5.0	Pas.	1	.....	1894	Canton, S. Dak.	Sioux City, Iowa.
203333		Ga. s.	Minnehaha	10	10	39.3	10.5	3.0	Frt.	3	.....	1906	Oswego, N. Y.	Oswego, N. Y.
204109		Ga. s.	Minnehaha	8	6	34.5	8.0	6.2	Pas.	1	.....	1905	Grove, Okla.	Memphis, Tenn.
207467		Ga. s.	Minnehaha	9	8	35.5	7.1	3.5	Pas.	2	20	1907	Alton, Ill.	St. Louis, Mo.
208178		Ga. s.	Minnehaha	14	10	49.3	13.4	3.7	Frt.	2	20	1910	St. Petersburg, Fla.	Tampa, Fla.
81427		St. s.	[6] MINNEKAHTA	2,818	2,202	328.0	42.5	20.5	Frt.	29	.....	1893	West Bay City, Mich.	Chicago, Ill.
205554		St. y.	Minnemac	27	18	56.0	12.0	6.0	Yct.	2	30	1908	St. Joseph, Mich.	Marquette, Mich.
92972		St. s.	[7] MINNESOTA ⓒ	3,320	2,109	288.0	41.0	22.7	Frt.	25	1,700	1888	Wyandotte, Mich.	Chicago, Ill.
201040	K. T. D. S.	St. s.	MINNESOTA ⓒ	20,718	13,323	622.0	73.5	19.0	Pas.	150	10,000	1904	New London, Conn.	New York, N. Y.
208339		St. s.	MINNESOTA	111	60	71.0	20.0	12.5	Tow.	5	1,000	1911	Cleveland, Ohio.	Duluth, Minn.
209377		Ga. s.	Minnesota	7	7	36.0	8.0	3.0	Pas.	1	35	1911	Wayzata, Minn.	St. Paul, Minn.
210531	L. C. N. V.	St. s.	MINNESOTAN ⓒ	6,655	4,067	407.7	53.7	28.1	Pas.	64	4,000	1912	Sparrows Point, Md.	New York, N. Y.
107031		St. s.	[8] MINNETONKA	2,119	2,000	324.2	42.0	19.6	Frt.	21	.....	1893	Cleveland, Ohio.	Chicago, Ill.
91477	K. R. J. M.	St. s.	Minnie	167	86	106.5	23.5	11.0	Tow.	9	450	1882	Mystic River, Conn.	New London, Conn.
91542		Ga. s.	Minnie	12	8	40.9	11.1	3.8	Frt.	2	.....	1883	Smyrna, N. C.	Newbern, N. C.
92781		Ga. s.	Minnie	11	11	27.9	13.5	4.4	Fsh.	1	.....	1897	Tisbury, Mass.	Hyannis, Mass.
93153		Ga. s.	Minnie	7	7	28.8	11.2	5.5	Fsh.	3	.....	1901	Waldoboro, Me.	Gloucester, Mass.
93324		St. s.	Minnie	75	63	97.0	20.0	5.0	Frt.	3	.....	1900	Portsmouth, Va.	Norfolk, Va.
201521		*St. p.	Minnie	25	25	71.5	17.5	3.0	Fer.	4	.....	1904	Osage City, Mo.	Memphis, Tenn.
202971		Ga. s.	Minnie	14	10	43.3	12.0	4.4	Pas.	1	.....	1906	Ballard, Wash.	Juneau, Alaska.
203047		Ga. s.	Minnie	7	5	29.7	7.8	2.9	Frt.	0	.....	1906	Methakakla, Alaska.	Ketchikan, Alaska.
206779		Ga. s.	Minnie	13	13	35.4	9.9	3.5	Frt.	2	8	1903	Paulsboro, N. J.	Somers Point, N. J.
208679		Ga. s.	Minnie	16	11	39.0	12.8	4.5	Fsh.	5	18	1910	Dockton, Wash.	Tacoma, Wash.
208411		Ga. s.	Minnie	13	8	33.0	11.1	3.6	Fsh.	5	20	1911	Seattle, Wash.	Pt. Townsend, Wash.
210266		Ga. s.	Minnie	8	7	34.7	11.2	4.0	Fsh.	1	16	1912	Excursion Inlet, Alaska.	Juneau, Alaska.
210623		Ga. s.	Minnie	7	5	31.6	8.4	3.1	Fsh.	0	12	1912	Pt. Townsend, Wash.	Pt. Townsend, Wash.
91462		St. s.	Minnie B	30	21	67.0	14.4	5.3	Pas.	9	.....	1882	Chicago, Ill.	New Orleans, La.
92971		Ga. s.	Minnie C	43	41	68.2	19.4	5.6	Frt.	3	.....	1899	Greenport, N. Y.	Greenport, N. Y.
90155		Ga. s.	Minnie Davis	14	13	46.6	14.6	5.2	Fsh.	1	.....	1870	Bristol, Me.	Mt. Desert Ferry, Me.
205070		Ga. s.	Minnie H	8	6	30.0	12.2	2.6	Frt.	1	.....	1907	Michigan City, Ind.	Chicago, Ill.
207729		Ga. s.	Minnie H	18	12	52.0	11.5	4.3	Pas.	1	24	1908	Houston, Tex.	Houston, Tex.
202555		Ga. s.	Minnie Ha Ha	12	10	43.5	12.3	4.3	Pas.	3	.....	1902	Brooklyn, N. Y.	New York, N. Y.
91606		St. s.	Minnie Karl	23	13	52.5	13.0	6.3	Tow.	4	.....	1883	Sheboygan, Wis.	Duluth, Minn.

[1] Formerly st. s. Manistique, Marquette, and Northern 1.
[2] Formerly ga. y. Graydon.
[3] Formerly st. y. Norma.
[4] Formerly Jane Moseley.
[5] Formerly st. s. Mary.
[6] Formerly st. s. Wm. H. Gratwick.
[7] Formerly st. s. Harlem.
[8] Formerly st. s. Alva.

MERCHANT STEAM VESSELS OF THE UNITED STATES—Continued.

Official No.	Signal letters.	Rig.	Name of vessel.	Gross tonnage.	Net tonnage.	Length.	Breadth.	Depth.	Service.	Crew.	Indicated horsepower.	When built	Where built.	Home port (where permanent document issues).
						Feet.	*Feet.*	*Feet.*						
91674	.....	St. s.	[1] Minnie M	447	295	133.3	26.0	10.8	Pas.	18	185	1884	Detroit, Mich	Grand Haven, Mich.
202820	.....	Ga. s.	Minnie Mitchell	8	6	34.8	7.6	2.6	Pas.	1	.....	1905	Marshfield, Oreg	Coos Bay, Oreg.
210302	.....	*Ga. p.	Minnie May	31	31	70.0	20.0	2.0	Frl.	4	25	1912	Sioux City, Iowa	Sioux City, Iowa.
200548	.....	St. s.	Minnie R	30	21	70.0	14.7	5.5	Pas.	4	.....	1903	Mobile, Ala	Mobile, Ala.
202225	.....	Ga. s.	Minnie R	10	9	32.2	9.0	3.0	Msc.	2	.....	1905	Manitowoc, Wis	Milwaukee, Wis.
210262	.....	St. s.	Minnie R	22	15	53.0	12.5	5.4	Pas.	3	75	1912	.....do	Chicago, Ill.
203620	.....	Ga. s.	Minnie S	6	6	35.6	10.0	3.0	Pas.	2	.....	1906	Charlevoix, Mich	Grand Haven, Mich.
92077	.....	St. s.	Minnie Schneider	32	32	70.6	15.2	4.6	Tow.	2	.....	1889	Galena, Ill	Rock Island, Ill.
92214	.....	Ga. s.	Minnie T	8	8	38.2	11.4	3.3	Tow.	2	.....	1890	Lankford Bay, Md	Norfolk, Va.
91937	.....	Ga. s.	Minnie V	6	6	30.5	13.8	3.4	Frt.	1	.....	1887	Patchogue, N. Y	Greenport, N. Y.
211115	.....	Ga. y.	Minnie W. III	42	28	81.4	13.1	5.8	Yct.	3	130	1913	New York, N. Y	New York, N. Y.
91275	.....	St. s.	Minnie Warren	19	13	47.0	12.4	5.4	Fsh.	5	.....	1889	Buffalo, N. Y	Milwaukee, Wis.
91342	.....	St. s.	Minnie Wheeler	261	189	124.8	24.5	7.8	Pas.	23	200	1881	Baltimore, Md	Baltimore, Md.
206886	.....	Ga. s.	Minnie C. Bach	25	21	51.7	16.0	5.0	Fsh.	8	37	1909	Chincoteague, Va	New York, N. Y.
92799	.....	Ga. s.	Minnie L. Moger	16	14	41.0	14.4	4.0	Frt.	1	.....	1897	Crittenden, Va	Norfolk, Va.
91979	.....	Ga. s.	Minnie T. Rackett	8	7	30.8	13.2	5.2	Oys.	2	.....	1888	Greenport, N. Y	New Bedford, Mass.
135933	.....	St. s.	[2] Minot I. Wilcox	111	55	90.8	30.2	10.1	Tow.	8	425	1887	Tottenville, N. Y	Toledo, Ohio.
145499	.....	Ga. s.	[3] Minta	14	13	37.6	13.4	5.1	Pas.	2	.....	1879	East Boston, Mass	Annapolis, Md.
210786	.....	Ga. s.	Mira	18	12	48.5	9.0	3.3	Pas.	1	30	1912	Grafton, Ill	Memphis, Tenn.
93266	.....	Ga. s.	Miraamy	11	10	42.9	14.3	5.4	Pas.	1	.....	1902	Port Republic, N. J	Tuckerton, N. J.
93016	.....	St. y.	Mirage	30	21	75.5	10.6	7.6	Yct.	5	.....	1900	Bristol, R. I	New York, N. Y.
93080	.....	Ga. s.	Mirage	14	9	50.0	13.8	3.2	Frt.	6	.....	1900	Charlotte Harbor, Fla	Tampa, Fla.
207387	L. B. K. W.	Ga. y.	MIRAMAR	106	72	100.5	17.1	8.5	Yct.	10	200	1910	New York, N. Y	Philadelphia, Pa.
203955	.....	St. s.	Miranda	95	48	78.0	20.5	6.6	Oys.	7	.....	1907	Kennebunk, Me	Providence, R. I.
209787	.....	Ga. s.	Mirene	46	34	61.4	20.2	6.5	Frt.	4	80	1912	North Bend, Oreg	Estoria, Oreg.
92658	.....	Ga. y.	Mirlam	9	8	34.0	10.0	4.4	Yct.	3	.....	1895	Erie, Pa	Erie, Pa.
204501	.....	Ga. s.	Mirlam	11	9	38.2	11.5	2.6	Oys.	1	.....	1907	Shellbluff, Ga	Brunswick, Ga.
210237	.....	Ga. s.	Mirror	23	10	53.0	18.0	4.2	Oys.	3	50	1912	Morgan City, La	Mobile, Ala.
91709	.....	St. s.	Mischief	20	10	48.8	13.5	6.6	Tow.	4	.....	1884	Greenpoint, N. Y	New York, N. Y.
204088	K. W. B. S.	Ga. y.	Mischief	19	13	50.8	12.7	7.2	Yct.	2	.....	1907	Boston, Mass	Boston, Mass.
206944	.....	Ga. y.	Missabe	17	15	42.5	11.2	4.6	Yct.	1	25	1909	Port Clinton, Ohio	Tampa, Fla
204152	K. W. C. Q.	Ga. y.	[4] Miss Donuts	41	28	84.9	12.6	6.1	Yct.	3	.....	1907	New York, N. Y	New Haven, Conn.
203824	.....	Ga. s.	Miss Steppie	18	12	43.0	12.5	5.5	Frt.	4	50	1907	Apalachicola, Fla	Apalachicola, Fla.
207771	.....	Ga. s.	[5] Mission	13	8	42.4	10.0	3.6	Pas.	1	.....	1910	Sacramento, Cal	San Francisco, Cal
204651	.....	*Ga. p.	Mississippi	9	9	40.0	8.0	3.0	Pas.	1	.....	1907	Muscatine, Iowa	Rock Island, Ill.
200861	.....	St. s.	MISSOURI ⊙	2,434	1,484	225.0	40.1	24.5	Frt.	27	1,250	1901	Chicago, Ill	Duluth, Minn.
211335	.....	*St. p.	Missouri	64	64	116.5	19.9	3.4	Tow.	9	100	1913	Charlington, Ohio	Wheeling, Wa. Va.
200530	K. S. T. N.	St. s.	[6] MISSOURIAN	7,914	5,077	491.5	58.2	24.4	Pas.	99	5,600	1903	Sparrows Point, Md	New York, N. Y.
203415	.....	Ga. s.	Mist	7	7	26.9	12.0	4.0	Fsh.	1	.....	1906	Osterville, Mass	Barnstable, Mass.
209921	.....	St. s.	Mist	34	24	55.0	17.5	6.0	Fsh.	3	140	1912	Erie, Pa	Erie, Pa.
203605	.....	Ga. s.	Mistletoe	18	12	54.2	12.0	3.3	Pas.	1	.....	1906	Texas City, Tex	Baltimore, Md.
92361	.....	Ga. s.	Mistral	12	11	35.3	14.8	4.4	Msc.	1	.....	1879	Mystic, Conn	New York, N. Y.
92651	.....	Ga. y.	Mistral	33	31	61.0	11.1	7.8	Yct.	2	.....	1895	Chicago, Ill	Chicago, Ill.
93286	.....	Ga. s.	Mitchell	14	10	49.5	11.6	4.7	Fsh.	3	32	1902	Tacoma, Wash	Juneau, Alaska.
205325	.....	Ga. s.	Mitchell E	12	8	41.0	11.8	3.3	Pas.	1	12	1908	Everett, Wash	Ketchikan, Alaska.
202332	.....	St. p.	MITCHELLE C	97	76	100.0	20.0	5.0	Pas.	10	.....	1905	Conway, S. C	Georgetown, S. C.
91278	.....	Ga. s.	Mizpah	5	5	23.2	11.0	3.8	Fsh.	2	.....	1880	Stonington, Conn	Newport, R. I.
92519	.....	Ga. s.	Mizpah	7	5	27.0	12.0	4.2	Fsh.	2	.....	1893	Noank, Conn	Stonington, Conn.
92537	.....	St. s.	Mizpah	8	6	40.9	11.6	5.3	Tow.	3	.....	1878	Boston, Mass	Eastport, Me.
92667	.....	Ga. s.	Mizpah	13	7	44.9	15.8	3.9	Oys.	3	.....	1895	Bay St. Louis, Miss	Gulfport, Miss.
92763	.....	Ga. s.	Mizpah	9	9	39.7	11.6	4.0	Frt.	1	.....	1897	Salisbury, Md	Cape Charles, Va.
92780	.....	Ga. s.	Mizpah	7	7	37.3	9.8	4.6	Msc.	1	.....	1889	Brooklyn, N. Y	Stamford, Conn.
202502	.....	St. s.	Mizpah	33	22	46.5	13.5	4.1	Tow.	2	75	1905	Olympia, Wash	Tacoma, Wash.
207857	.....	Ga. s.	Mizpah	11	9	54.0	7.7	3.5	Frt.	1	50	1910	Arkansas City, Ark	Memphis, Tenn.
209052	L. C. D. J.	Ga. s.	Moana	200	182	114.1	28.8	9.1	Frt.	7	.....	1911	San Francisco, Cal	San Francisco, Cal.
92955	K. P. F. Q.	St. p.	MOBJACK	610	352	180.2	28.7	10.1	Pas.	28	600	1899	Newburgh, N. Y	New York, N. Y.
210846	.....	Ga. s.	Moco	7	5	40.0	11.7	3.2	Frt.	1	15	1892	Crisfield, Md	Crisfield, Md.
92215	.....	Ga. s.	Moccasin	15	13	45.0	13.6	5.6	Oys.	2	.....	1890	City Island, N. Y	New York, N. Y.
209113	.....	*Ga. p.	Mocket	14	14	55.0	12.0	3.0	Tow.	2	40	1911	New Boston, Ill	Rock Island, Ill.
90530	.....	St. s.	Mocking Bird	177	113	123.4	23.0	8.5	Tow.	11	600	1873	Port Huron, Mich	Duluth, Minn.
92854	.....	*St. p.	Mocking Bird	82	29	73.5	16.9	4.4	Pas.	2	.....	1898	Tacoma, Wash	Tacoma, Wash.
93281	.....	Ga. s.	Mocking Bird	11	7	39.4	9.0	3.7	Pas.	1	30	1902	Whatcom, Wash	Pt. Townsend, Wash.
91263	.....	*St. p.	Modoc	929	779	204.0	42.3	8.0	Pas.	40	566	1880	Oakland, Cal	San Francisco, Cal.
92898	.....	*St. p.	Modoc	394	350	155.0	35.3	4.8	Pas.	21	.....	1898	Portland, Oreg	Portland, Oreg.
91939	.....	Ga. s.	Moe Mitchell	9	8	30.8	13.2	3.1	Fsh.	1	.....	1879	Patchogue, N. Y	Patchogue, N. Y.
92415	.....	St. s.	Mogul	23	13	56.5	13.0	3.5	Pld.	1	.....	1889	Huron, Ohio	Sandusky, Ohio.
90394	.....	St. s.	Mohawk	10	7	41.5	11.1	5.4	Tow.	3	.....	1872	Buffalo, N. Y	Baltimore, Md.
91954	.....	St. s.	[7] Mohawk	137	109	95.6	17.8	8.9	Cal.	4	85	1887	Lockport, N. Y	New York, N. Y.
92168	.....	St. s.	[8] Mohawk	535	377	164.5	31.8	11.7	Frt.	12	500	1890	Fort Howard, Wis	Belfast, Me.
92529	.....	St. s.	MOHAWK	2,357	1,616	292.9	41.7	23.0	Frt.	23	1,000	1893	Wyandotte, Mich	Buffalo, N.Y.
92698	K. M. Q. C.	St. s.	MOHAWK ⊙	2,783	2,150	265.0	43.0	16.8	Frt.	22	1,800	1896	Chester, Pa	New London, Conn.
93117	.....	St. s.	Mohawk	18	6	53.0	14.3	5.0	Tow.	1	80	1901	San Francisco, Cal	San Francisco, Cal.
100660	.....	St. s.	[9] Mohawk	151	103	105.6	18.9	6.6	Pas.	9	138	1898	Portland, Oreg	Pt. Townsend, Wash.
141020	.....	St. s.	[10] Mohawk	13	6	39.4	11.9	6.8	Tow.	8	.....	1889	Tonawanda, N. Y	Chicago, Ill.
150253	.....	St. p.	[11] Mohawk	1,414	1,244	255.0	38.0	13.0	Pas.	40	1,200	1882	Boston, Mass	New York, N. Y.

[1] Formerly (a st. s. Minnie M. (b British st. s. Minnie M.
[2] Formerly st. s. E. Helpershausen.
[3] Formerly sch. y. Trinculo.
[4] Formerly ga. y. Yaqui.
[5] Formerly ga. s. Comet A.
[6] Formerly st. s. Missouri.
[7] Formerly st. s. Mahar and Burns.
[8] Formerly st. s. Maggie Duncan.
[9] Formerly st. s. Inland Flyer.
[10] Formerly st. s. Leona.
[11] Formerly st. p. Penobscot.

MERCHANT **STEAM** VESSELS OF THE UNITED STATES—Continued.

Official No.	Signal letters	Rig	Name of vessel.	Gross tonnage.	Net tonnage.	Length.	Breadth.	Depth.	Service.	Crew.	Indicated horsepower.	When built.	Where built.	Home port (where permanent document issues.
						Feet.	*Feet.*	*Feet.*						
201782	.....	*Ga. p.	Mohawk	8	8	50.0	10.0	2.1	Pas.	1	.....	1905	Terre Haute, Ind	Evansville, Ind.
205729	K.W.R.L.	St. s.	MOHAWK ⊙	4,623	3,475	367.0	48.3	20.4	Pas.	49	5,000	1908	Philadelphia, Pa	New York, N. Y.
209628	L.H.F.Q.	Ga. y.	†Mohawk	20	20	49.9	11.0	9.2	Yct.	0	.....	1909	Baltimore, Md	Washington, D. C.
206093	.....	Ga. s.	Mohawk	13	10	44.2	11.0	3.3	Frt.	2	40	1909	Southport, N. C	Wilmington, N. C.
207042	.....	Ga. s.	Mohawk	14	11	35.7	10.1	4.2	Msc.	2	30	1905	New Berlin, Fla	Jacksonville, Fla.
208087	.....	Ga. s.	Mohawk	10	8	31.0	10.0	2.5	Pas.	1	12	1910	Merritt, Fla	St. Augustine, Fla.
208208	.....	St. s.	Mohawk	66	15	88.5	17.2	5.0	Pas.	5	50	1900	Baldwinsville, N. Y	Albany, N. Y.
208777	.....	Ga. s.	Mohawk	20	16	48.0	14.0	4.4	Pas.	2	20	1911	Camden, N. J	Camden, N. J.
208913	.....	Ga. s.	Mohawk	14	9	50.0	14.0	4.4	Pas.	1	25	1911	.....do	Somers Point, N. J.
92501	.....	St. s.	Mohegan	1,216	1,014	225.0	39.2	14.1	Frt.	14	865	1894	Marine City, Mich	Buffalo, N. Y.
92705	K.M.R.C.	St. s.	MOHEGAN ⊙	2,783	2,150	265.0	43.0	16.8	Frt.	22	1,800	1896	Chester, Pa	New London, Conn.
92872	.....	Ga. s.	Mohegan	8	7	26.8	13.0	4.0	Msc.	1	.....	1898	Noank, Conn	Newport, R. I.
120031	.....	Ga. s.	[1]Mohican	8	7	29.5	10.1	5.4	Pas.	0	.....	1893	Kennebunkport, Me	Fall River, Mass.
201311	K.T.H.N.	St. s.	MOHICAN	2,255	1,770	237.9	40.1	19.5	Frt.	24	5,000	1904	Philadelphia, Pa	New York, N. Y.
201321	K.W.F.P.	Ga. y.	[2]Mohlean	24	10	49.5	12.3	6.1	Yct.	2	40	1907	Bath, Me	Do.
200526	.....	Ga. s.	Mojarra	27	23	46.6	12.6	6.2	Tow.	3	60	1912	Tottenville, N. Y	Patchogue, N. Y.
93013	.....	Ga. s.	Mokolii	58	39	80.0	18.2	6.8	Pas.	4	.....	1878	San Francisco, Cal	Honolulu, Hawaii.
91864	.....	Ga. s.	Mollie	5	5	24.3	11.5	3.4	Fsh.	1	.....	1886	Bourne, Mass	Barnstable, Mass.
205955	.....	Ga. s.	Mollie	11	5	45.0	10.0	3.3	Frt.	0	37	1908	Crittenden, Va	Norfolk, Va.
208990	.....	Ga. y.	Mollie	16	11	43.2	11.3	6.9	Yct.	2	25	1911	Stamford, Conn	Stamford, Conn.
203857	.....	Ga. s.	Mollie B	8	7	60.8	11.5	2.5	Pas.	2	.....	1906	Houston, Tex	Houston, Tex.
92724	.....	Ga. s.	Mollie Brittain	11	11	36.6	12.4	3.8	Frt.	1	.....	1896	Crittendon, Va	Norfolk, Va.
92945	.....	St. y.	Mollie C	17	10	47.2	10.5	5.3	Yct.	2	.....	1899	South Boston, Mass	Cape Vincent, N. Y.
206586	.....	Ga. s.	Mollie Knapp	10	8	39.8	7.8	3.0	Pas.	1	10	1904	Chautauqua, Ill	St. Louis, Mo.
92775	.....	Ga. s.	Mollie Lee	47	29	68.6	26.5	3.6	Frt.	5	.....	1897	Bayou Talla, Miss	Gulfport, Miss.
201725	.....	Ga. s.	Mollie M	15	13	48.2	10.3	3.0	Oys.	4	40	1905	Patchogue, N. Y	Patchogue, N. Y.
205759	.....	Ga. s.	Mollie M	10	10	30.0	7.5	3.6	Fsh.	2	6	1900	Philadelphia, Pa	Somers Point, N. J.
92163	.....	St. s.	Mollie L. Farmer	21	10	51.0	15.0	3.8	Tow.	5	.....	1890	Bethel, N. C	Norfolk, Va.
90801	.....	Ga. s.	Molly	10	8	35.4	13.8	3.0	Oys.	2	.....	1875	Poughkeepsie, N. Y	Bridgeport, Conn.
208149	.....	Ga. s.	Molly J	8	5	35.3	8.7	3.2	Pas.	1	12	1910	Fort Smith, Ark	Corpus Christi, Tex.
208512	.....	Ga. s.	Molly Lemon	8	8	28.6	8.0	3.2	Fsh.	2	12	1905	Manitowoc, Wis	Milwaukee, Wis.
93301	.....	Ga. y.	Momoweta	19	15	49.1	11.0	5.2	Yct.	1	.....	1902	Port Jefferson, N. Y	New York, N. Y.
203681	K.V.R.L.	St. s.	MOMUS ⊙	6,878	4,326	410.0	53.2	25.6	Pas.	130	5,000	1906	Philadelphia, Pa	Do.
93081	.....	St. s.	Mona	9	5	34.0	9.4	3.1	Fsh.	2	.....	1900	East Boothbay, Me	Rockland, Me.
208515	.....	Ga. s.	Monaghan	36	25	56.2	14.0	5.8	Fsh.	2	75	1911	Orcas, Wash	Pt. Townsend, Wash.
206503	L.B.D.V.	Ga. y.	Monaloa	104	60	115.2	15.8	9.8	Yct.	7	500	1909	Boston, Mass	Chicago, Ill.
92855	.....	*St. p.	Monarch	463	269	149.6	30.3	5.0	Frt.	19	280	1898	Ballard, Wash	St. Michael, Alaska
93005	.....	Ga. s.	Monarch	126	92	103.0	24.8	10.8	Fsh.	9	100	1900	Essex, Mass	Gloucester Mass.
127571	.....	*St. p.	[3]Monarch	598	409	181.0	31.0	6.0	Pas.	23	.....	1901	Portland, Oreg	Portland, Oreg.
201137	.....	Ga. y.	Monarch	22	20	49.5	11.6	6.4	Yct.	3	.....	1907	New Haven, Conn	Newark, N. J.
204390	.....	Ga. s.	Monarch	12	8	42.1	10.3	2.9	Pas.	1	25	1904	Grand Rapids, Mich	Tampa, Fla.
206341	.....	Ga. s.	Monarch	9	8	41.2	11.7	4.1	Fsh.	3	.....	1909	Erie, Pa	Erie, Pa.
205492	.....	Ga. s.	Monarch	11	7	35.4	10.2	4.6	Pas.	1	20	1901	San Francisco, Cal	San Francisco, Cal.
207810	.....	Ga. s.	Monarch	8	8	33.0	7.5	3.5	Pas.	1	18	1910	Rock Island, Ill	Rock Island, Ill.
211018	.....	Ga. s.	Monarch	20	14	43.3	13.6	5.3	Fsh.	6	20	1913	Gig Harbor, Wash	Tacoma, Wash.
201339	.....	*St. p.	Monator	49	49	97.5	22.0	2.6	Tow.	6	.....	1904	Point Pleasant, W. Va	Baltimore, Md.
135727	.....	St. s.	[4]*Mongah*	112	56	92.0	20.0	9.6	Pas.	10	.....	1883	Camden, N. J	Pittsburgh, Pa.
200493	K.S.T.H.	St. s.	MONGOLIA ⊙	13,638	8,750	600.0	65.3	23.1	Pas.	291	12,000	1903	.....do	New York, N. Y.
93395	K.S.M.W.	St. s.	Monliegan	387	212	128.0	26.7	11.2	Pas.	16	.....	1903	Rockland, Me	Boston, Mass.
92472	.....	*St. p.	Monie Bauer	45	45	73.0	17.5	3.0	Tow.	2	.....	1892	Golconda, Ill	Cincinnati, Ohio.
16428	.....	St. s.	Monitor	45	25	67.3	16.2	8.8	Tow.	4	.....	1862	Chicago, Ill	Ogdensburg, N. Y.
81754	.....	*St. p.	[5]Monitor	221	140	150.0	28.0	4.4	Tow.	7	.....	1901	Brownsville, Pa	Pittsburgh, Pa.
111206	.....	St. s.	[6]Monitor	94	52	92.7	22.6	8.0	Tow.	6	200	1893	Port Angeles, Wash	Pt. Townsend, Wash.
202928	.....	Ga. s.	Monitor	15	10	44.6	11.0	4.4	Fsh.	4	35	1906	Chicago, Ill	Milwaukee, Wis.
208805	.....	St. p.	Monitor	413	260	147.6	26.0	9.0	Pas.	13	500	1904	Boston, Mass	Boston, Mass.
201567	.....	Ga. s.	Monitor No. 2	22	12	70.0	18.0	4.5	Frt.	2	.....	1904	Cape Charles, Va	Cape Charles, Va.
200795	.....	Ga. s.	Monk	26	20	51.5	18.2	5.2	Yct.	3	40	1912	Salisbury, Md	Philadelphia, Pa.
92922	K.F.G.R.	St. s.	*Monmouth*	1,440	931	260.5	35.1	14.0	Pas.	36	2,500	1888	Philadelphia, Pa	New York, N. Y.
201095	.....	Ga. s.	Monmouth	11	11	39.8	11.6	4.6	Msc.	4	.....	1904	Bradley Beach, N. J	Somers Point, N. J.
202489	K.V.C.D.	St. s.	MONOCACY	617	420	158.0	29.1	17.0	Tow.	19	1,000	1905	Sparrows Point, Md	Philadelphia, Pa.
205211	.....	St. s.	Monomack	63	26	68.5	18.4	7.8	Tow.	4	200	1908	East Boston, Mass	Newburyport Mass.
209099	.....	Ga. s.	Monries	6	5	27.5	8.1	3.5	Pas.	2	20	1911	New York, N. Y	New York, N. Y.
93355	K.S.G.N.	St. s.	MONROE ⊙	4,704	2,896	345.9	46.2	18.0	Pas.	70	4,500	1903	Newport News, Va	Do.
204313	.....	Ga. s.	Monroe	7	7	38.2	8.4	2.4	Pas.	1	.....	1907	Monroe, Wash	Pt. Townsend, Wash.
93382	.....	St. s.	MONROE C. SMITH	4,281	3,016	380.0	50.0	28.0	Pas.	21	1,500	1903	Lorain, Ohio	Oswego, N. Y.
90501	.....	St. s.	Montana	1,212	952	236.3	36.5	13.0	Frt.	22	500	1872	Port Huron, Mich	Detroit, Mich.
208127	.....	Ga. s.	Montana	65	33	76.0	18.5	9.0	Fsh.	15	85	1911	Seattle, Wash	Pt. Townsend, Wash.
209056	.....	Ga. s.	Montana	8	6	42.0	9.6	3.0	Msc.	1	16	1912	Wit, N. C	Beaufort, N. C.
210011	.....	Ga. y.	Montana	36	24	55.5	13.0	8.0	Yct.	3	80	1911	Racine, Wis	Key West, Fla.
211370	.....	*Ga. p.	Montana	50	50	101.5	22.4	4.0	Tow.	3	90	1913	Williston, N. Dak	Pembina, N. Dak.
211088	L.C.T.W.	St. s.	MONTANAN ⊙	6,649	4,063	407.7	53.7	28.1	Pas.	48	4,000	1913	Sparrows Point, Md	New York, N. Y.
80808	J.V.D.T.	St. s.	[7]*Montara*	2,562	1,695	315.6	39.2	21.8	Frt.	34	1,600	1881	Chester, Pa	Do.
20637	K.R.S.H.	St. s.	[8]MONTAUK ⊙	641	436	193.0	30.1	11.2	Pas.	29	1,000	1902	Baltimore, Md	Do.

[1] Formerly slp. y. F. C. Seavey.
[2] Formerly ga. y. Dorothy.
[3] Formerly *st. p. Chas. R. Spencer.
[4] Formerly st. s. Elmer E. Wood.
[5] Formerly *st. p. W. H. Flint.
[6] Formerly st. s. Lydia Thompson.
[7] Formerly st. s. Willamette.
[8] Formerly st. s. Queen Caroline.
† Composite.

MERCHANT STEAM VESSELS OF THE UNITED STATES—Continued.

Official No.	Signal letters.	Rig.	Name of vessel.	Gross tonnage.	Net tonnage.	Length.	Breadth.	Depth.	Service.	Crew.	Indicated horsepower.	When built.	Where built.	Home port (where permanent document issues).
						Feet.	*Feet.*	*Feet.*						
90775	.....	St. s.	Montauk	92	73	98.2	17.6	6.7	Cnl.	4	.....	1875	Lockport, Ill.	Chicago, Ill.
91216	.....	St. s.	Montauk	161	103	121.0	19.0	10.6	Fsh.	27	.....	1880	Kennebunk, Me.	Greenport, N. Y.
91428	J.W.B.C.	Ga.s.	Montauk	97	82	94.7	25.4	9.0	Frt.	2	.....	1882	Brooklyn, N. Y.	New York, N. Y.
92259	.....	St. p.	MONTAUK	1,087	838	196.0	37.4	14.1	Fer.	8	540	1890	Newburgh, N. Y.	Do.
92645	.....	St. s.	Montauk	121	51	96.6	22.0	10.0	Tow.	6	400	1895	Wilmington, Del.	Do.
91903	.....	St. p.	MONTCLAIR	1,095	901	218.5	35.4	13.8	Fer.	7	600	1896	Newburgh, N. Y.	Do.
93378	K.S.M.B.	St. s.	MONTCLAIR	130	88	80.0	21.6	11.4	Tow	6	250	1903	Camden, N. J.	Do.
205622	.....	Ga. y.	Montclair	23	15	48.0	12.0	4.0	Yct.	2	32	1908	Tacoma, Wash.	Pt. Townsend, Wash.
91628	.....	*St. p.	Monterey	107	74	92.0	18.8	3.4	Tow.	13	.....	1883	Pittsburgh, Pa.	Pittsburgh, Pa.
91952	K.D.W.H.	Ga. s.	Monterey	126	119	96.5	28.0	7.5	Frt.	8	.....	1887	Benicia, Cal.	San Francisco, Cal.
93132	K.Q.V.M.	St. s.	MONTEREY ⊙	4,702	2,948	341.0	47.7	16.9	Pas.	90	5,000	1901	Philadelphia, Pa.	New York, N. Y.
208480	.....	Ga. s.	Monterey	9	6	37.5	10.5	4.2	Tow.	1	50	1911	Black Diamond, Cal.	San Francisco, Cal.
92443	.....	St. s.	Monticello	226	174	114.6	22.0	8.8	Pas.	9	250	1892	Ballard, Wash.	Do.
203142	.....	St. s.	Monticello	196	133	125.5	21.0	6.3	Pas.	5	.....	1906	Tacoma, Wash.	Pt. Townsend, Wash.
208367	L.B.T.C.	St. s.	MONTOSO	3,063	1,942	335.0	46.8	22.7	Frt.	32	1,500	1911	Newport News, Va.	New York, N. Y.
106259	.....	St. s.	[1] Montrose	352	316	97.2	29.4	8.2	Tow.	7	175	1884	Communipaw, N. J.	Do.
202004	.....	St. s.	MOON	97	81	79.2	16.2	4.4	Pas.	3	.....	1905	Buffalo, N. Y.	Buffalo, N. Y.
205424	.....	*Ga. p.	Moonlight	13	8	46.0	10.7	2.5	Oys.	2	15	1907	Houma, La.	Brashear, La.
210118	.....	Ga. s.	Moonlight	13	9	45.0	12.3	5.0	Frt.	5	50	1912	Astoria, Oreg.	Astoria, Oreg.
211167	.....	Ga.s.	Moonlight	21	14	42.1	13.7	5.7	Fsh.	7	20	1913	Tacoma, Wash.	Tacoma, Wash.
92801	.....	St. s.	Moose	29	19	58.5	14.0	5.5	Pas.	4	.....	1893	Harding, Minn.	St. Paul, Minn.
210045	.....	Ga. s.	Moose	9	9	38.7	9.3	4.2	Frt.	1	15	1905	Norfolk, Va.	Boston, Mass.
208616	L.B.V.P.	St. s.	MOOSEHEAD	677	324	185.3	35.8	13.9	Pas.	22	2,350	1911	Bath, Me.	Portland, Me.
206477	.....	Ga. s.	Moqui	14	12	36.0	8.3	3.9	Pas.	1	30	1902	Muskegon, Mich.	Grand Haven, Mich.
208756	L.B.W.N.	St. s.	MORAN	120	77	87.3	18.0	11.4	Frt.	11	325	1911	Seattle, Wash.	Seattle, Wash.
9844	.....	St. s.	[2] Morgan	137	85	115.0	24.2	8.0	Frt.	7	300	1868	Brooklyn, N. Y.	New York, N. Y.
17651	J.C.N.B.	St. p.	*Morgan*	994	537	219.9	33.1	16.6	Frt.	23	550	1865	Wilmington, Del.	Tampa, Fla.
92517	.....	St. y.	Morgan	40	25	64.6	12.4	6.1	Yct.	3	.....	1891	Rome, N. Y.	Marquette, Mich.
206296	.....	Ga. s.	Moris	7	6	23.6	8.3	3.7	Fsh.	2	8	1906	Marinette, Wis.	Milwaukee, Wis.
207623	.....	Ga. s.	Morning Dip	10	8	28.3	8.7	3.3	Fsh.	4	8	1905	Leland, Mich.	Grand Haven, Mich.
90297	.....	Ga. s.	Morning Light	13	12	44.3	15.4	3.6	Tow.	2	.....	1873	Patchogue, N. Y.	Norfolk, Va.
93120	.....	St. p.	Morning Star	495	495	250.0	33.0	6.0	Pas.	47	746	1901	Jeffersonville, Ind.	Rock Island, Ill.
116546	.....	*St. p.	[3] Morning Star	277	277	170.0	32.0	4.9	Pas.	20	.....	1893	Madison, Ind.	Pittsburgh, Pa.
116942	K.P.Q.V.	St. s.	[4] Morning Star	556	412	132.6	30.0	10.8	Pas.	22	550	1900	Essex, Mass.	Seattle, Wash.
203368	.....	Ga. s.	Morning Star	9	9	36.8	13.2	5.0	Fsh.	5	.....	1906	Rockport, Mass.	Somers Point, N. J.
207167	.....	Ga. s.	Morning Star	10	10	34.0	9.6	4.0	Fsh.	2	12	1907	Two Rivers, Wis.	Milwaukee, Wis.
208543	.....	Ga. s.	Morning Star	12	11	33.8	8.3	3.1	Fsh	2	10	1901	Manitowoc, Wis.	Do.
208619	.....	Ga. s.	Morning Star	9	6	29.7	9.5	4.0	Fsh.	2	16	1911	San Pedro, Cal.	Los Angeles, Cal.
208909	.....	Ga. s.	Morning Star	42	38	52.0	14.0	7.7	Pa$_{2}$.	3	70	1911	Benton Harbor, Mich.	Grand Haven, Mich.
209577	.....	Ga. s.	Morning Star	34	23	53.0	15.0	5.2	Fsh.	7	40	1912	Seattle, Wash.	Seattle, Wash.
210569	.....	*Ga. p.	Morning Star	12	12	56.0	10.5	2.6	Pas.	2	32	1912	Joppa, Ill.	Paducah, Ky.
202809	.....	St. s.	MORRISTOWN	181	123	93.7	24.0	11.1	Tow.	7	840	1906	Port Richmond, N. Y.	New York, N. Y.
93055	K.Q.F.G.	St. s.	MORRO CASTLE ⊙	6,004	3,732	400.0	50.2	18.1	Pas.	124	9,000	1900	Philadelphia, Pa.	Do.
92003	.....	Ga. s.	Moselle	9	9	35.0	12.6	4.6	Fsh.	4	.....	1886	Millbridge, Me.	New Bedford, Mass.
205398	.....	Ga. y.	Moselle	18	14	57.0	9.8	4.6	Yct.	2	80	1908	Michigan City, Ind.	Chicago, Ill.
93321	.....	St. s.	MOSES TAYLOR	4,772	3,401	416.0	50.0	28.0	Frt.	21	1,450	1902	Lorain, Ohio	Cleveland, Ohio.
92174	.....	St. s.	Mosher	68	34	64.6	17.2	10.1	Tow.	8	.....	1890	Chicago, Ill.	Chicago, Ill.
92052	.....	Ga. s.	Moslem	7	6	32.2	13.0	2.9	Pas.	0	.....	1889	Amityville, N. Y.	New York, N. Y.
210146	.....	Ga. s.	Mot	25	11	64.4	16.4	3.2	Frt.	1	.....	1912	Vanceboro, N. C.	Newbern, N. C.
93368	.....	Ga. s.	Motor	38	17	61.8	18.4	7.8	Fsh.	7	.....	1903	Gloucester, Mass.	Boston, Mass.
205217	.....	Ga. s.	Mt. Eden	12	8	44.1	12.8	3.4	Tow.	1	90	1907	San Francisco, Cal.	San Francisco, Cal.
92004	K.F.G.D.	St. p.	Mount Hope	880	440	193.1	58.8	11.5	Pas.	20	1,200	1888	Chelsea, Mass.	Providence, R. I.
93018	.....	St. s.	Mount Morris	400	272	137.0	28.8	8.5	Pas.	7	500	1899	Athens, N. Y.	New York, N. Y.
207850	.....	*St. p.	Mt. Sterling	22	19	60.3	12.3	2.2	Pas.	2	30	1910	Hermann, Mo.	St. Joseph, Mo.
204453	.....	Ga. s.	Mountain Belle	7	7	35.0	7.0	3.0	Pas.	1	.....	1907	East Dubuque, Ill.	Rock Island, Ill.
204832	.....	*Ga. p.	Mountain Belle	13	13	56.5	13.0	2.2	Tow.	1	.....	1907	Ironton, Ohio	Wheeling, W. Va.
203432	.....	*Ga. p.	Mountain Boy	11	11	43.6	8.5	2.0	Tow.	2	12	1904	Higginsport, Ohio	Memphis, Tenn.
201045	.....	*St. p.	Mountain Gem	469	282	150.0	26.6	5.0	Pas.	18	600	1904	Lewiston, Idaho	Pt. Townsend, Wash.
202464	.....	*Ga. p.	Mountain Queen	12	12	54.8	15.0	2.5	Tow.	2	.....	1905	Greenup, Ky.	Cincinnati, Ohio.
91545	.....	St. s.	Mountaineer	57	28	64.2	18.8	6.5	Tow.	4	.....	1883	Chinook, Wash.	Pt. Townsend, Wash.
207625	.....	*Ga. p.	Mud Hen	13	9	34.9	11.8	4.0	Tow.	1	7	1910	Marietta, Wash.	Do.
210315	.....	Ga. y.	†Mud-Hen	12	8	42.2	10.0	4.0	Yct.	0	28	1908	Detroit, Mich.	Detroit, Mich.
135954	.....	St. s.	[5] Mueller	699	455	172.0	30.1	12.5	Frt.	12	500	1887	Manitowoc, Wis.	Chicago, Ill.
204574	.....	Ga. s.	Mukilteo	26	17	49.8	13.5	4.8	Tow.	1	.....	1907	Mukilteo, Wash.	Pt. Townsend, Wash.
210493	.....	Ga. y.	Mulford	17	13	40.5	12.0	5.0	Yct.	2	15	1912	Port Republic, N. J.	Somers Point, N. J.
206107	.....	St. s.	Mullnix Bros.	91	83	81.8	24.5	5.9	Drg.	4	52	1909	Toledo, Ohio.	Toledo, Ohio.
210854	L.C.S.D.	St. s.	Multnomah ⊙	969	583	205.5	40.5	13.8	Pas.	28	800	1912	Sauvies Island, Oreg.	San Francisco, Cal.
93322	.....	St. s.	MUNCY	3,863	2,946	350.0	46.0	30.0	Frt.	21	1,700	1902	Wyandotte, Mich.	Erie, Pa.
92197	.....	St. s.	Munnatawket	204	102	117.0	22.4	8.5	Pas.	7	300	1890	New London, Conn.	Stonington, Conn.
93291	.....	Ga. s.	Muriel	7	6	30.0	11.6	3.3	Msc.	2	.....	1902	Riverhead, N. Y.	Greenport, N. Y.
204702	.....	Ga. s.	Muriel	7	7	42.0	8.6	3.6	Fsh.	2	.....	1904	Gloucester, Mass.	Provincetown, Mass.
92939	.....	Ga.s.	Murphy Girls	7	7	27.0	10.0	4.0	Fsh.	2	.....	1899	Brewer, Me.	Kennebunk, Me.
205453	.....	Ga. s.	Murray Bros.	46	31	67.6	20.0	4.8	Frt.	3	50	1908	Paulsboro, N. J.	Philadelphia, Pa.
202943	.....	Ga. s.	Murrelet	11	7	36.7	9.6	3.2	Fsh.	3	.....	1906	Ballard, Wash.	Sulzer, Alaska.

[1] Formerly st. s. Annie Laurie.
[2] Formerly st. s. Fort Lee.
[3] Formerly *st. p. {a St. Joseph. b Island Queen.
[4] Formerly st. s. {a Shoe City. b Sunbeam.
[5] Formerly st. s. Edwin S. Tice.
† Exempt.

MERCHANT **STEAM** VESSELS OF THE UNITED STATES—Continued.

Official No.	Signal letters.	Rig.	Name of vessel.	Gross tonnage.	Net tonnage.	Length.	Breadth.	Depth.	Service.	Crew.	Indicated horsepower.	When built.	Where built.	Home port (where permanent document issues.
						Feet.	*Feet.*	*Feet.*						
211164	.....	Ga. s.	Murrelet	10	6	41.0	11.0	4.2	Msc.	1	20	1911	Seattle, Wash	Juneau, Alaska.
130300	K.H.M.V.	St. s.	[1] MURRELL	311	155	125.0	25.0	14.7	Tow.	13	650	1890	Camden, N. J	Boston, Mass.
91813	.....	St. p.	*Musconetcong*	816	618	197.6	35.3	13.1	Fer.	7	450	1885	Newburgh, N. Y	New York, N. Y.
205038	.....	Ga. s.	Musher	21	14	43.0	14.3	5.3	Fsh.	2	.....	1908	Port Ludlow, Wash	Tacoma, Wash.
17269	.....	Ga. s.	Musie	11	10	35.0	14.0	4.0	Frt.	2	.....	1861	New York, N. Y	Norfolk, Va.
203510	.....	Ga. s.	Music	14	14	48.0	11.6	3.8	Pas.	2	55	1906	Terminal Island, Cal	Los Angeles, Cal.
206693	.....	St. s.	Muskegon	25	17	60.0	11.0	4.8	Pas.	1	.....	1903	Wayzata, Minn	St. Paul, Minn.
92925	.....	St. s.	Mustado	16	9	36.0	11.8	5.6	Fsh.	3	.....	1899	Bristol, Me	Bath, Me.
93113	.....	Ga. s.	Mustang	5	5	28.8	11.0	2.6	Fsh.	2	.....	1885	Mustang Island, Tex	Port Lavaca, Tex.
209174	.....	Ga. y.	Mustang	37	34	56.0	12.5	7.0	Yct.	3	60	1911	St. Joseph, Mich	New York, N. Y.
92221	.....	St. s.	Mutual	84	57	78.2	20.0	9.5	Pas.	6	.....	1890	Athens, N. Y	Do.
93087	.....	St. s.	Mutual	32	16	61.0	13.7	6.0	Tow.	3	.....	1900	Pocomoke City, Md	Norfolk, Va.
92641	.....	Ga. s.	Myakka	14	7	40.8	13.4	5.5	Tow.	3	.....	1894	Morris Heights, N. Y	Wilmington, Del.
204376	.....	[2] Ga. p.	My Boat	8	8	33.0	8.0	3.0	Pas.	2	.....	1907	Cave in Rock, Ill	Evansville, Ind.
209604	.....	Ga. s.	My Choice	8	5	51.4	11.4	3.1	Pas.	2	36	1912	Rosedale, Miss	Memphis, Tenn.
93211	.....	Ga. y.	Myerdale	21	14	43.0	11.2	4.8	Yct.	3	.....	1901	Atlantic City, N. J	Jacksonville, Fla.
200109	.....	St. s.	Myers Boys	27	18	59.3	14.1	6.9	Fsh.	3	.....	1903	Buffalo, N. Y	Cleveland, Ohio.
111017	.....	St. y.	[3] My Gypsy	26	13	60.0	12.0	5.7	Yct.	4	.....	1893	Boston, Mass	Boston, Mass.
92656	K.M.H.G.	St. p.	Myles Standish	700	339	197.8	33.6	10.9	Pas.	19	1,350	1895	Chelsea, Mass	Do.
92461	.....	St. y.	Myopia	16	10	54.7	11.1	4.2	Yct.	3	.....	1889	Boston, Mass	Portsmouth, N. H.
200144	.....	St. s.	Myra	33	26	50.3	14.0	8.0	Pas.	2	.....	1903	Port Jefferson, N. Y	New Haven, Conn.
208813	.....	Ga. s.	Myra	8	7	31.3	8.0	3.2	Fsh.	2	8	1907	Sturgeon Bay, Wis	Milwaukee, Wis.
93199	.....	Ga. s.	Myra Inman	11	8	37.0	14.8	4.0	Oys.	2	.....	1901	Gloucester, Mass	Bristol, R. I.
91993	.....	St. s.	[4] Myron	676	414	186.0	32.6	13.0	Tow.	14	700	1888	Grand Haven, Mich	Duluth, Minn.
204352	.....	St. s.	MYRON L. HYMAN	404	229	136.6	33.0	9.0	Frt.	6	.....	1907	Buffalo, N. Y	Buffalo, N. Y.
93280	.....	Ga. s.	Myrtie	10	5	39.4	10.8	3.5	Msc.	2	.....	1902	Washington, N. C	Newbern, N. C.
93367	.....	Ga. s.	Myrtie E	8	8	31.0	10.8	5.3	Fsh.	1	.....	1903	Bremen, Me	Rockland, Me.
92177	.....	St. s.	Myrtle M. Ross	156	108	113.2	20.0	7.0	Frt.	9	200	1890	South Haven, Mich	Port Huron, Mich.
91335	.....	Ga. s.	Myrtle	6	5	27.5	11.8	4.0	Fsh.	0	.....	1875	Noank, Conn	Providence, R. I.
92512	.....	Ga. s.	Myrtle	5	5	28.5	9.6	5.3	Fsh.	1	.....	1893	Friendship, Me	Machias, Me.
92577	.....	Ga. s.	Myrtle	6	6	25.7	12.0	3.9	Fsh.	1	.....	1894	Osterville, Mass	Edgartown, Mass.
92674	.....	Ga. s.	Myrtle	16	14	51.0	16.0	2.4	Fsh.	2	.....	1895	Matagorda, Tex	Port Lavaca, Tex.
93006	.....	Ga. s.	Myrtle	43	32	69.7	20.8	6.0	Oys.	5	.....	1900	Patchogue, N. Y	Bridgeport, Conn.
93024	.....	St. s.	Myrtle	41	28	52.4	12.7	6.0	Fsh.	5	.....	1900	Ludington, Mich	Grand Haven, Mich.
202948	.....	Ga. s.	Myrtle	8	7	32.3	9.2	5.0	Fsh.	3	.....	1905	Gloucester, Mass	Gloucester, Mass.
204535	.....	St. s.	Myrtle	37	25	62.0	14.0	4.6	Tow.	2	90	1907	South Bend, Wash	Pt. Townsend, Wash.
205117	.....	Ga. s.	Myrtle	14	10	45.3	12.3	3.4	Pas.	1	30	1908	Astoria, Oreg	Do.
205908	.....	St. s.	Myrtle	78	53	72.7	19.0	7.7	Tow.	3	80	1908	Prosper, Oreg	Astoria, Oreg.
205971	.....	Ga. s.	Myrtle	36	30	63.4	18.0	4.8	Wat.	2	65	1908	Bon Secour, Ala	Mobile, Ala.
206743	.....	[5] St. p.	Myrtle	36	29	57.4	13.8	2.9	Pas.	2	20	1909	Myrtle Point, Oreg	Coos Bay, Oreg.
207903	.....	Ga. s.	Myrtle	5	5	32.0	7.2	2.2	Pas.	1	10	1910	Georgetown, S. C	Georgetown, S. C.
208779	.....	Ga. s.	Myrtle	16	11	46.4	13.0	5.1	Frt.	0	80	1911	Oakland, Cal	San Francisco, Cal.
209811	.....	Ga. s.	Myrtle	23	15	42.9	13.5	6.2	Fsh.	6	32	1912	Seattle, Wash	Seattle, Wash.
207803	.....	Ga. s.	Myrtle H	11	7	31.9	8.4	3.8	Pas.	1	12	1910	Edison, Wash	Pt. Townsend, Wash.
206852	.....	Ga. p.	Myrtle Leo	11	11	52.2	12.1	3.1	Pas.	1	7	1909	Mulberry, Ark	Memphis, Tenn.
209858	.....	[6] Ga. p.	Myrtle S	8	8	38.0	8.0	2.3	Pas.	1	15	1912	Vincennes, Ind	Evansville, Ind.
210460	.....	Ga.s.	Myrtle W	9	8	43.2	8.5	3.3	Pas.	1	32	1912	Evansville, Ind	Do.
210551	.....	Ga.s.	Myrtle W	12	9	50.0	9.7	2.9	Pas.	1	45	1912	Bandon, Oreg	Empire, Oreg.
207426	.....	Ga. s.	Myrtle E. Tyler	7	6	35.5	10.3	3.1	Frt.	1	16	1908	Fishing Creek, Md	Crisfield, Md.
204487	.....	Ga. s.	Myrtle and Walter	6	6	28.9	9.9	5.1	Fsh.	3	.....	1907	Brooklin, Me	S. W. Harbor, Me.
210528	.....	Ga.s.	Myrtle and Thelmah	14	8	47.2	10.8	4.4	Oys.	1	15	1910	Ruark, Va	Cape Charles, Va.
91057	.....	Ga. s.	Mystery	6	5	30.0	12.5	2.8	Frt.	1	.....	1876	Islip, N. Y	Patchogue, N. Y.
91823	.....	St. s.	Mystery	97	72	72.4	20.5	6.1	Oys.	8	.....	1886	Tottenville, N. Y	Cold Spring, N. Y.
92104	.....	Ga. s.	Mystery	9	6	43.8	10.4	2.8	Fsh.	3	.....	1888	Punta Gorda, Fla	Key West, Fla.
201726	.....	Ga. s.	Mystery	10	7	36.0	11.4	2.5	Msc.	2	20	1903	Bridgeport, Fla	St. Augustine, Fla.
201779	.....	Ga. s.	Mystery	18	18	38.0	10.8	5.0	Fsh.	5	.....	1905	Gloucester, Mass	Gloucester, Mass.
207655	.....	Ga. s.	Mystery	9	6	35.4	8.6	3.4	Pas.	1	15	1909	Terminal, Cal	San Francisco, Cal.
90313	.....	St. s.	Mystie	63	31	76.5	18.0	8.8	Tow.	2	.....	1871	Sandusky, Ohio	Duluth, Minn.
92301	.....	St. s.	Mystle	27	13	47.8	15.0	6.5	Tow.	4	.....	1891	Eagle Harbor, Wash	Pt. Townsend, Wash.
202049	.....	Ga. s.	Mystic	9	8	41.0	9.3	4.3	Pas.	1	.....	1905	Medford, Mass	Boston, Mass.
202293	.....	Ga. s.	Mystie	11	10	41.2	10.2	2.3	Pas.	2	6	1905	Georgiana, Fla	St. Augustine, Fla.
203888	.....	St. s.	Mystie	30	20	54.1	15.0	4.0	Tow.	2	.....	1907	Astoria, Oreg	Astoria, Oreg.
210785	.....	Ga.s.	Mystie	13	11	37.8	9.6	3.2	Frt.	1	14	1912	Gloucester, N. C	Beaufort, N. C.
			N.											
130226	.....	St. s.	N. Boutin	46	23	68.0	18.0	8.6	Fsh.	4	.....	1882	Buffalo, N. Y	Milwaukee, Wis.
130207	.....	St. s.	N. Hayden	133	66	87.8	20.0	8.5	Frt.	2	52	1881	Boston, Mass	Boston, Mass.
130271	.....	St. s.	N. P	42	41	61.0	19.0	4.5	Frt.	0	.....	1883	Duluth, Minn	Duluth, Minn.
130585	.....	Ga. s.	N. A. Rowe	16	15	41.9	14.9	6.2	Fsh.	7	.....	1892	Boothbay, Me	Gloucester, Mass.
18287	.....	St. s.	N. B. Starbuck	72	49	72.4	18.0	9.3	Tow.	6	.....	1865	New Baltimore, N. Y	New York, N. Y.
130921	.....	Ga. s.	N. D. Tobey	12	8	38.0	8.1	3.8	Tow.	1	.....	1901	Hadlock, Wash	Pt. Townsend, Wash.
208985	.....	Ga. s.	N. E. Wright	17	9	48.0	11.2	4.5	Oys.	1	20	1911	Deltaville, Va	Tappahannock, Va.
205250	.....	St. s.	[7] N. F. LEOPOLD	6,929	5,245	532.0	56.0	27.3	Frt.	20	1,800	1908	Bay City, Mich	Chicago, Ill.
205819	.....	Ga. s.	N. H. Heck	8	5	33.1	9.3	2.8	Frt.	2	18	1908	Key West, Fla	Key West, Fla.
80022	.....	St. s.	[8] N. J. Nelson	12	8	42.0	12.9	4.0	Pas.	1	.....	1868	Sheldonville, Mass	New York, N. Y.

[1] Formerly st. s. N. & W. I.
[2] Formerly st. y. Random.
[3] Formerly st. s. Mark Hopkins.
[4] Formerly st. s. W. R. Woodford.
[5] Formerly st. p. White Foam.

MERCHANT STEAM VESSELS OF THE UNITED STATES—Continued.

Official No.	Signal letters.	Rig.	Name of vessel.	Gross tonnage.	Net tonnage.	Length.	Breadth.	Depth.	Service.	Crew.	Indicated horsepower.	When built.	Where built.	Home port (where permanent document issues).
						Feet.	*Feet.*	*Feet.*						
95603	.....	St. s.	[1]N. J. Nessen	440	368	148.6	37.0	11.5	Frt.	12	312	1880	Lorain, Ohio	Grand Haven, Mich.
130025	.....	St. s.	*N. M. Jones*	34	17	83.0	17.0	6.7	Tow.	5	.....	1871	Pittsburgh, Pa	Pittsburgh, Pa.
130884	.....	*St. p.	N. R. Lang	528	381	152.0	30.7	6.2	Pas.	13	.....	1900	Portland, Oreg	Portland, Oreg.
130550	.....	Ga. s.	N. S. Gallup	29	28	50.5	19.1	5.3	Frt.	1	.....	1891	New London, Conn	Providence, R. I.
141064	.....	St. s.	[2]N. S. Hoskins	24	12	68.4	14.2	6.0	Pas.	9	.....	1890	New Orleans, La	New Orleans, La.
130836	.....	Ga. s.	N & S	9	6	36.4	10.5	2.9	Pas.	1	.....	1899	Seattle, Wash	Cordova, Alaska.
207412	.....	Ga. s.	N & S	15	10	38.8	12.7	4.3	Fsh.	6	32	1910	Tacoma, Wash	Tacoma, Wash.
200276	.....	Ga. s.	Naaman	7	5	28.0	11.0	0.0	Fsh.	1	.....	1903	Bremen, Me	Waldoboro, Me.
130249	J. W. V. M.	St. s.	*Nacoochee* ⊙	2,680	1,905	280.0	40.7	15.8	Pas.	47	2,400	1882	Chester, Pa	Savannah, Ga.
130495	.....	St. s.	[3]Nada	34	19	88.0	12.0	5.0	Fer.	3	.....	1890	Poughkeepsie, N. Y	Newport, R. I.
130640	.....	St. s.	Nada	44	39	83.0	16.0	6.0	Pas.	4	.....	1893	City Island, N. Y	Richmond, Va.
205256	.....	Ga. s.	Nada Glunta	12	8	38.1	10.5	4.0	Pas.	1	40	1907	Black Diamond, Cal	San Francisco, Cal.
209588	.....	Ga. s.	Nadl	14	10	39.4	12.1	3.8	Pas.	1	40	1912	St. Petersburg, Fla	Tampa, Fla.
211144	.....	Ga. y.	Nadla	20	13	43.4	12.2	4.5	Yct	1	35	1913	South Jacksonville, Fla	Jacksonville, Fla.
91022	.....	Ga. s.	[4]Nadine	8	8	36.0	12.5	3.5	Msc.	2	.....	1877	Greenport, N. Y	Greenport, N. Y.
130746	.....	*St. p.	Nadine	27	27	75.3	15.1	3.0	Pas.	13	.....	1892	Lamine, Mo	St. Louis, Mo.
203659	.....	Ga. s.	Nadine	13	9	47.0	6.1	3.7	Pas.	1	.....	1906	Seattle, Wash	Pt. Townsend, Wash.
157513	.....	Ga. s.	[5]Naganook	15	11	42.5	11.8	4.2	Frt.	1	.....	1897	New York, N. Y	New York, N. Y.
130416	.....	St. s.	Nahanadu	91	45	89.0	20.6	7.5	Pas.	6	.....	1888	Bath, Me	Boston, Mass.
130793	.....	St. s.	Nahcotta	149	112	96.0	21.1	6.5	Pas.	6	.....	1898	Portland, Oreg	Astoria, Oreg.
209802	.....	Ga. s.	Nahlin	91	57	85.5	14.0	4.0	Pas.	1	64	1912	Wrangell, Alaska	Wrangell, Alaska.
210142	L. C. K. V.	Ga. y.	Nahmeoka	115	78	89.0	18.5	10.0	Yct.	6	100	1912	Camden, N. J	New York, N. Y.
19913	.....	St. p.	[6]Nalad	118	84	107.2	21.0	6.7	Pas.	8	300	1852	New York, N. Y	Newark, N. J.
130691	.....	St. s.	Nalad	11	8	55.0	9.8	4.0	Tow.	2	.....	1895	.....do	Portland, Oreg.
130826	.....	Ga. s.	Nalad	8	8	35.0	10.3	4.0	Msc.	2	.....	1899	Salem, N. J	Camden, N. J.
200125	.....	Ga. s.	Nalad	14	7	65.0	8.6	4.4	Pas.	1	.....	1903	Detroit, Mich	Detroit, Mich.
204336	.....	Ga. s.	Nalad	9	8	33.6	7.4	4.0	Pas.	2	.....	1907	Winchester, Wis	Milwaukee, Wis.
207439	.....	Ga. s.	Nalad	15	10	47.0	13.6	3.9	Fsh.	2	40	1910	Seattle, Wash	Pt. Townsend, Wash.
206657	.....	Ga. s.	Nalda	12	8	38.5	12.3	3.3	Pas.	1	16	1909	Drummond, Mich	Marquette, Mich.
206504	.....	Ga. y.	Nnls	19	14	45.5	11.4	5.5	Yct.	3	40	1909	Manitowoc, Wis	Chicago, Ill.
204500	.....	Ga. s.	Najelda	52	35	60.2	18.3	6.6	Frt.	10	.....	1907	Brunswick, Ga	Brunswick, Ga.
207907	.....	Ga. s.	Najocks	21	17	45.1	10.7	4.4	Pas.	1	50	1910	Medford, Mass	Boston, Mass.
131008	.....	St. s.	Naknek	36	14	66.0	16.0	6.3	Tow.	5	150	1903	Alameda, Cal	San Francisco, Cal.
208747	.....	Ga. s.	Naldnah	11	8	46.7	8.0	3.8	Pas.	1	20	1908	Alton, Ill	St. Louis, Mo.
207308	.....	Ga. s.	Namakanta	11	7	42.9	10.9	4.3	Fsh.	4	26	1910	Boothbay Harbor, Me	Brooklin, Me.
208182	.....	Ga. s.	Nan II	39	27	60.6	15.8	5.8	Ten.	3	65	1911	Astoria, Oreg	Ketchikan, Alaska.
202816	.....	*St. p.	Nan Elizabeth	411	259	124.0	31.0	4.6	Frt.	9	200	1906	Lumber City, Ga	Brunswick, Ga.
130978	.....	St. s.	Nana	22	15	61.2	10.8	4.1	Frt.	3	.....	1902	Long Island City, N. Y	New York, N. Y.
130683	.....	Ga. s.	Nancy	15	14	38.5	14.4	5.0	Fsh.	2	.....	1891	Provincetown, Mass	Provincetown, Mass.
210267	.....	Ga. s.	Nancy	12	10	39.0	11.5	3.1	Fsh.	1	20	1912	Kasaan, Alaska	Ketchikan, Alaska.
210513	.....	Ga. s.	Nancy	8	6	36.4	10.6	3.4	Pas.	3	20	1912	Georgetown, S. C	Georgetown, S. C.
201477	.....	Ga. y.	Nancy Ann	19	13	62.3	11.0	4.3	Yct.	4	4	1904	New York, N. Y	Galveston, Tex.
207785	.....	Ga. s.	Nancy B	15	13	43.6	13.6	3.6	Pas.	1	36	1910	Stratford, Conn	New York, N. Y.
207402	.....	Ga. s.	Nancy C	12	8	50.0	10.4	4.0	Pas.	1	25	1909	Houston, Tex	Houston, Tex.
209416	.....	Ga. s.	Nancy Doodle	11	8	42.7	7.8	3.2	Pas.	2	30	1911	Wilmington, Del	Los Angeles, Cal.
130882	.....	Ga. s.	Nancy Hanks	16	10	37.9	13.7	6.9	Fsh.	1	.....	1900	Topsham, Me	S. W. Harbor, Me.
208053	.....	Ga. s.	Nancy Lee	36	19	51.6	12.1	5.9	Pas.	2	8	1910	White Neck Creek, Md	Alexandria, Va.
204755	K. W. L. J.	St. s.	NANN SMITH ⊙	2,009	1,192	277.0	43.0	17.3	Frt.	34	1,350	1907	Newport News, Va	St. Paul, Minn.
130382	.....	Ga. s.	Nannie May	15	8	55.0	11.3	3.7	Oys.	3	.....	1887	Fishing Creek, Md	Newport News, Va.
130569	.....	Ga. s.	Nannie P. White	13	7	50.5	13.6	3.1	Oys.	1	.....	1891	Somerset County, Md	Do.
211445	.....	Ga. s.	Nan C	22	14	14.0	12.0	6.4	Yct.	2	25	1913	Atlantic City, N. J	Somers Point, N. J.
130570	.....	Ga. s.	Nanon	26	24	50.3	16.5	6.6	Pas.	2	.....	1889	South Boston, Mass	Jacksonville, Fla.
202110	.....	Ga. s.	Nansen	9	6	37.6	10.8	3.2	Pas.	1	.....	1905	Ballard, Wash	Seattle, Wash
130966	K. R. P. N.	St. p.	Nantasket	739	436	188.9	34.0	10.7	Pas.	23	1,400	1902	Chelsea, Mass	Boston, Mass.
205475	.....	Ga. s.	Nanticoke	15	7	45.5	12.0	2.8	Frt.	2	24	1908	Nanticoke, Md	Crisfield, Md.
130354	K. D. J. N.	St. p.	Nantucket	629	468	190.0	33.0	9.0	Pas.	20	745	1886	Camden, N. J	New Bedford, Mass.
130815	K. P. B. J.	St. s.	NANTUCKET ⊙	2,599	1,767	274.0	42.0	16.2	Pas.	40	3,152	1899	Wilmington, Del	Baltimore, Md.
200419	.....	Ga. s.	Nantucket	15	9	41.8	10.9	4.0	Fer.	1	34	1903	Eureka, Cal	Eureka, Cal.
200930	K. T. D. B.	St. s.	NANUET	217	148	102.2	24.4	12.3	Tow.	12	900	1904	Port Richmond, N. Y	New York, N. Y.
202279	.....	Ga. y.	Naoma	30	23	53.4	12.0	5.6	Yct.	3	.....	1905	Boston, Mass	Boston, Mass.
130938	.....	*St. p.	Naoma No. 3	12	10	55.4	12.2	2.4	Pas.	3	.....	1901	Kissimmee, Fla	Tampa, Fla.
203277	.....	Ga. s.	Naoman	7	6	44.0	13.8	2.8	Oys.	1	15	1905	Port Haywood, Va	Cape Charles, Va.
209392	.....	Ga. s.	Naomi Bruce	19	17	49.6	11.2	5.4	Fsh.	5	36	1911	Essex, Mass	Gloucester, Mass.
210817	.....	Ga. s.	Naomi R. Tolley	13	6	40.0	12.2	3.9	Frt.	2	14	1912	Fishing Creek, Md	Crisfield, Md.
130675	.....	St. s.	Naos	16	8	45.1	13.6	5.8	Tow.	1	.....	1894	Boston, Mass	Newport, R. I.
205516	.....	Ga. s.	Napa	11	7	37.4	12.2	4.5	Frt.	1	40	1907	Tiburon, Cal	San Francisco, Cal.
207420	.....	St. s.	NAPA VALLEY	1,500	884	231.2	48.7	15.3	Pas.	34	2,600	1910	San Francisco, Cal	Do.
130562	.....	*St. p.	Napa City	178	162	106.0	26.8	6.0	Pas.	14	120	1891	Benicia, Cal	Do.
211045	.....	Ga. s.	Napeague	50	40	50.6	20.5	6.5	Frt.	4	100	1913	Tottenville, N. Y	New Haven, Conn.
204318	.....	*Ga. p.	Napoleon	7	7	32.0	7.0	3.0	Pas.	2	.....	1907	Rock Island, Ill	Rock Island, Ill.
206943	K. T. P. S.	St. y.	[7]NARADA	505	259	201.3	27.2	13.4	Yct.	35	700	1889	Leith, Scotland	Baltimore, Md.
92689	.....	St. y.	[8]Narcissa	51	25	85.0	20.0	6.0	Yct.	6	.....	1896	Wilmington, Del	Philadelphia, Pa.
130628	.....	Ga. s.	Narika	7	7	34.4	11.6	4.6	Oys.	0	.....	1893	Fall River, Mass	New Haven, Conn.
130919	.....	Ga. y.	Narkeeta	29	27	55.4	16.9	6.6	Yct.	3	.....	1901	Baltimore, Md	New York, N. Y.

[1] Formerly st. s. H. Luella Worthington.
[2] Formerly st. s. Louisiana.
[3] Formerly st. y. No. 83.
[4] Formerly slp. Maggie T. Young.
[5] Formerly st. y. Decoy.
[6] Formerly st. p. [a] Peter Crary. [b] Hazel Kirke.
[7] Formerly British st. y. [a] Margarita. [b] Semiramis.
[8] Formerly st. s. Millie K. Ridgway.

MERCHANT STEAM VESSELS OF THE UNITED STATES—Continued.

Official No.	Signal letters.	Rig.	Name of vessel.	Gross tonnage.	Net tonnage.	Length.	Breadth.	Depth.	Service.	Crew.	Indicated horsepower.	When built.	Where built.	Home port (where permanent document issues).
						Feet.	*Feet.*	*Feet.*						
207361	.....	Ga. y.	Narmada	66	52	90.0	15.6	8.4	Yct.	3	300	1910	Detroit, Mich	Detroit, Mich.
18772	.....	St. s.	Narragansett	96	48	95.0	20.6	9.7	Tow.	15	.....	1873	Brooklyn, N. Y	Baltimore, Md.
130872	.....	St. s.	Narragansett	37	25	51.9	14.6	5.8	Oys.	4	75	1900	New Haven, Conn	Providence, R. I.
202325	.....	St. s.	Narragansett	244	184	117.0	43.0	9.4	Fer.	5	.....	1905	Saunderstown, R. I	Newport, R. I.
210653	L.C.Q.F.	St. s.	Narragansett	164	95	87.1	25.7	12.2	Tow.	8	450	1912	East Boston, Mass	Fall River, Mass.
120071	K.L.W.S.	St. y.	[1] NARWHAL	238	119	138.8	22.0	11.2	Yct.	16	804	1894	Boston, Mass.	New London, Conn.
130259	K.B.H.N.	St. s.	Narwhal	523	389	149.5	32.0	17.0	Whl.	40	245	1883	San Francisco, Cal	San Francisco, Cal.
201235	.....	Ga. s.	Narwhal	9	6	30.0	11.1	5.2	Fsh.	1	8	1907	Vinal Haven, Me	St. George, Me.
203311	.....	Ga. s.	Naselle	14	10	50.2	11.0	3.7	Pas.	1	.....	1906	Astoria, Oreg	Pt. Townsend, Wash.
130172	.....	St. s.	Nashawena	43	21	65.0	15.0	7.4	Fsh.	3	.....	1889	Boston, Mass.	Gloucester, Mass.
205214	.....	Ga. s.	Nashawena	7	7	28.0	10.4	4.6	Pas.	1	15	1904	East Providence, R. I	Providence, R. I.
130101	.....	St. s.	Nashotah	94	72	100.9	18.0	6.5	Cnl.	7	.....	1877	Peoria, Ill	Chicago, Ill.
207155	.....	*St. p.	Nashville	251	166	155.0	34.0	4.0	Pas.	26	200	1910	Jeffersonville, Ind	Nashville, Tenn.
207696	.....	St. s.	Nashville	47	32	61.0	16.0	8.0	Fsh.	6	55	1910	Lorain, Ohio	Chicago, Ill.
130052	.....	Ga. s.	Nassau	9	7	38.0	11.7	3.8	Oys.	2	.....	1901	Freeport, N. Y	Patchogue, N. Y.
153325	.....	St. s.	[2] Nassau	400	235	133.0	25.9	9.4	Pas.	7	1,000	1898	Noank, Conn	New York, N. Y.
204561	.....	St. s.	NASSAU	862	586	182.3	45.0	16.6	Fer.	10	1,900	1907	Wilmington, Del	Do.
150346	.....	St. s.	[3] Natalie	19	13	64.0	9.2	4.9	Pas.	2	.....	1885	Bristol, R. I	Do.
208857	L.B.W.S.	Ga. s.	Natalie	61	10	66.5	18.5	6.0	Tow.	3	125	1910	Solomons, Md	Philadelphia, Pa.
206861	.....	Ga. s.	Natalie	22	13	45.0	15.0	4.5	Fsh.	3	38	1912	Wareham, Mass	Boston, Mass.
130572	.....	*St. p.	Natchez	584	584	225.0	40.0	8.0	Pas.	87	600	1891	Jeffersonville, Ind	Gulfport, Miss.
200267	.....	St. p.	Natchez	12	12	81.5	8.9	1.9	Pas.	6	.....	1903	Catlettsburg, Ky	Cincinnati, Ohio.
209010	L.C.K.D.	Ga. y.	Natchez II	74	50	82.7	15.3	6.8	Yct.	4	100	1912	New York, N. Y	New York, N. Y.
205867	.....	Ga. s.	Nathalie	11	6	37.8	12.7	3.5	Frt.	2	10	1908	Mount Pleasant, S. C	Charleston, S. C.
130479	K.H.F.T.	St. s.	Nathan Hale	299	149	121.8	27.0	14.2	Tow.	10	700	1890	New London, Conn	New London, Conn.
130252	.....	Ga. s.	Nathan W. B.	12	11	36.4	14.2	3.5	Msc.	2	.....	1883	Penngrove, N. J	Camden, N. J.
18528	.....	Ga. s.	National	12	12	42.5	13.5	3.4	Frt.	2	.....	1867	San Francisco, Cal	San Francisco, Cal.
130756	.....	St. s.	National	78	38	81.2	22.0	6.4	Frt.	4	.....	1897	Newburgh, N. Y	New York, N. Y.
131014	.....	*St. p	National	144	144	134.4	27.0	3.9	Drg.	13	.....	1903	Parkersburg, W. Va	Pittsburgh, Pa.
202709	.....	*St. p.	National	60	60	100.0	22.0	2.4	Tow.	10	.....	1906	Jackson, Ala	Mobile, Ala.
130103	.....	St. s.	National City	310	220	148.5	33.8	10.3	Pas.	19	250	1888	San Francisco, Cal	San Francisco, Cal.
209021	.....	Ga. s.	National Park	14	9	60.0	8.6	4.4	Pas.	0	.....	1903	Detroit, Mich	Detroit, Mich.
18649	.....	Ga. s.	Native	10	7	36.2	14.2	3.1	Frt.	2	.....	1870	Hynes Bay, Tex	Port Lavaca, Tex.
18177	.....	Ga. s.	Native	8	8	35.0	12.6	3.0	Oys.	1	.....	1879	Mobile, Ala	Mobile, Ala.
205670	.....	Ga. s.	Native Oyster	8	6	37.8	11.1	3.0	Frt.	0	30	1908	Bay Center, Wash	Pt. Townsend, Wash.
209882	.....	Ga. s.	Natoma	12	8	30.5	12.6	4.1	Pas.	1	16	1911	Tacoma, Wash	Tacoma, Wash.
209087	.....	Ga. s.	Natoma	36	25	42.8	14.0	7.0	Pas.	1	50	1911	Santa Barbara, Cal	Los Angeles, Cal.
210251	.....	Ga. y.	†Natoma	9	7	38.0	8.0	3.8	Yct.	1	18	1908	Port Clinton, Ohio	Detroit, Mich.
211436	.....	Ga. y.	Natoma	112	76	118.9	17.1	8.5	Yct.	4	120	1913	New York, N. Y	New York, N. Y.
203590	K.V.Q.M.	St. y.	Natomah	99	84	80.0	17.0	5.2	Yct.	5	100	1906	Baltimore, Md	Marblehead, Mass.
130173	.....	St. s.	Nat Strong	176	126	130.8	19.5	10.3	Fsh.	23	.....	1880	Kennebunk, Me	Greenport, N. Y.
130398	.....	St. s.	Nat Sutton	66	44	71.9	20.1	8.3	Tow.	7	275	1887	East Providence, R. I	Providence, R. I.
130181	.....	St. s.	Natt Stickney	77	41	80.8	18.0	9.3	Tow.	5	.....	1880	East Saginaw, Mich	Duluth, Minn.
127281	K.N.Q.L.	St. s.	[4] NAUGATUCK	1,113	655	220.7	37.2	14.0	Pas.	16	1,000	1898	Chester, Pa	New London, Conn.
155275	K.M.J.B.	St. y.	[5] NAUSHON	135	92	136.7	18.4	8.9	Yct.	15	1,021	1895	....do	Pittsburhg, Pa.
130518	.....	Ga. s.	Nautilus	9	8	32.2	13.2	4.2	Pas.	1	.....	1883	Brooklyn, N. Y	New York, N. Y.
130607	.....	Ga. y.	Nautilus	16	12	49.6	10.9	5.1	Yct.	3	.....	1889	Boston, Mass	Boston, Mass.
130815	.....	St. s.	Nautilus	46	26	66.3	15.2	4.4	Tow.	5	.....	1899	Washington, N. C	Newbern, N. C.
130955	.....	Ga. s.	Nautilus	11	6	33.3	11.6	6.0	Fsh.	4	.....	1899	Belfast, Me	Gloucester, Mass.
161100	.....	St. y.	[6] Nautilus	82	55	89.0	16.0	9.0	Yct.	6	.....	1900	Trenton, N. J	New York, N. Y.
200597	.....	St. s.	Nautilus	105	71	74.5	22.6	9.2	Frt.	4	.....	1903	Tompkins County, N. Y	Do.
202067	.....	Ga. s.	Nautilus	13	8	47.2	12.1	4.3	Frt.	1	.....	1905	Lubec, Me	Lubec, Me.
202957	.....	Ga. s.	Nautilus	14	9	44.5	10.8	3.7	Pas.	1	.....	1906	Pt. Townsend, Wash	San Francisco, Cal.
201184	.....	St. s.	Nautilus	15	11	51.2	12.8	3.2	Pas.	2	12	1907	Burlington, Iowa	Vicksburg, Miss.
209621	.....	Ga. s.	Nautilus	15	10	36.8	12.6	4.6	Pas.	1	40	1912	Palm Beach, Fla	Key West, Fla.
210276	.....	Ga. s.	Nautilus	19	15	46.7	14.6	4.4	Pas.	2	36	1912	Pocomoke City, Md	Somers Point, N. J.
130642	.....	Ga. s.	Navahoe	17	9	53.6	16.3	4.2	Oys.	2	.....	1893	Pocomoke City, Md	Newport News, Va.
130762	K.N.G.Q.	St. s.	[7] *Navahoe*	1,879	1,278	282.9	34.3	21.8	Pas.	27	980	1880	Hamburg, Germany	New York, N. Y.
130830	.....	Ga. s.	Navahoe	9	7	33.9	12.4	5.5	Frt.	1	.....	1899	Cutler, Me	Eastport, Me.
92713	K.M.S.B.	St. y.	[8] Navajo	42	28	79.6	12.3	7.9	Yct.	3	.....	1896	Nyack, N. Y	Cape Vincent, N. Y.
150626	.....	Ga. s.	Navajo	10	10	35.7	11.9	5.5	Fsh.	1	.....	1893	East Boothbay, Me	Machias, Me.
203352	.....	Ga. s.	Navajo	6	6	41.0	6.0	3.2	Pas.	1	20	1905	St. Louis, Mo	Burlington, Iowa.
206885	.....	*St. p.	Navajo	1,122	912	219.8	42.0	8.9	Pas.	45	1,310	1909	Oakland, Cal	San Francisco, Cal.
208590	L.B.V.C.	St. s.	NAVAJO	2,755	1,711	258.0	42.1	19.0	Pas.	36	1,500	1911	Long Beach, Cal	Portland, Me.
130597	.....	St. y.	Navarch	26	13	70.7	11.5	6.0	Yct.	3	.....	1892	Boston, Mass	New York, N. Y.
200042	.....	Ga. y.	Navarre	20	14	39.5	14.3	6.6	Yct.	2	.....	1901	Marinette, Wis	Milwaukee, Wis.
130370	K.D.S.H.	St. s.	Navarro	232	171	126.0	32.0	10.4	Frt.	16	165	1887	San Francisco, Cal	San Francisco, Cal.
11960	.....	St. s.	[9] Navassa	36	24	65.0	14.6	5.6	Tow.	5	.....	1869	Philadelphia, Pa	Wilmington, N. C.
210577	.....	Ga. y.	Navidad	157	151	110.0	24.0	7.8	Yct.	4	90	1909	Arkansas Pass, Tex	Port Lavaca, Tex.
130792	K.N.R.T.	St. s.	NAVIGATOR	414	282	134.3	26.0	16.0	Tow.	17	1,000	1898	Camden, N. J	San Francisco, Cal.
205231	.....	Ga. s.	Navigator	20	13	42.8	12.9	5.3	F h.	5	30	1908	Dockton, Wash	Pt. Townsend, Wash.

[1] Formerly st. y. Formosa.
[2] Formerly st. s. Old Glory.
[3] Formerly st. y. Polly.
[4] Formerly st. s. (a Cape Charles. b Allan Joy.)
[5] Formerly st. y. Norman.
[6] Formerly st. y. Kittewan.
[7] Formerly (a German st. s. Thuringia. b British c American d British) st. s. Navahoe.
[8] Formerly st. y. (a Mayita. b Elfrida. c Franeda. d Nemahbin.)
[9] Formerly st. s. Henry Christian.
† Exempt.

MERCHANT **STEAM** VESSELS OF THE UNITED STATES—Continued.

Official No.	Signal letters.	Rig.	Name of vessel.	Gross tonnage.	Net tonnage.	Length.	Breadth.	Depth.	Service.	Crew.	Indicated horsepower.	When built.	Where built.	Home port (where permanent document issues).
						Feet.	*Feet.*	*Feet.*						
209982	L. C. K. M.	Ga. y.	Navigator	52	30	79.3	14.0	6.7	Yct.	5	130	1912	South Boston, Mass.	Providence, R. I.
130664		St. y.	Navis	29	19	58.6	11.2	5.0	Yct.	3	.....	1894	Brewer, Me.	Portland, Me.
141826		Ga. y.	[1] NAXOS	62	42	69.5	16.0	2.5	Yct.	3	.....	1902	Springfield, Ohio	Jacksonville, Fa.
208735		Ga. y.	Naya	24	16	51.4	14.5	4.8	Yct.	2	25	1911	Miami, Fla	Key West, Fla.
211245		St. p.	Nayang	60	37	60.4	31.1	4.1	Fer.	1	55	1913	New London, Conn.	Hartford, Conn.
130630		Ga. y.	Neaera	35	24	71.0	18.0	8.0	Yct.	3	.....	1891	Boston, Mass.	New York, N. Y.
107010	K. L. Q. N.	St. y.	[2] NEAIRA	342	212	145.6	23.6	12.6	Yct.	11	850	1893	Wilmington, Del.	Do.
204168		Ga. s.	Nebraska	8	5	35.3	10.6	3.3	Frt.	1	.....	1907	Dockton, Wash.	Tacoma, Wash.
130977	K. R. T. F.	St. s.	NEBRASKAN	4,408	2,824	360.0	46.2	24.6	Frt.	38	3,000	1902	Camden, N. J.	New York, N. Y.
210392	L. C. N. H.	St. s.	Necanicum	752	565	178.5	39.0	13.3	Frt.	18	.....	1912	Fairhaven, Cal.	New York, N. Y.
130651	K. L. V. P.	St. y.	Neckan	66	38	112.7	13.9	8.1	Yct.	9	.....	1894	Bristol, R. I.	Do.
205421		Ga. s.	Nedra	12	10	35.5	10.0	4.0	Fsh.	1	30	1908	Port Republic, N. J.	Somers Point, N. J.
203117	K. V. J. S.	Ga. y.	Needle	22	18	54.0	10.0	5.7	Yct.	3	.....	1906	Boston, Mass.	Boston, Mass.
204097		[3]Ga. p.	Needmore	17	17	56.4	11.6	3.0	Tow.	3	25	1906	St. Joseph, Mo.	Kansas City, Mo.
208841		Ga. s.	Neejee	8	6	28.1	10.1	4.6	Pas.	2	20	1909	Long Island City, N. Y.	New York, N. Y.
203606		*Ga. p.	Neeley W	10	7	31.8	9.7	7.0	Pas.	1	.....	1906	St. Charles, Ark.	Memphis, Tenn.
130893		Ga. s.	Nefa	7	6	38.0	9.9	2.3	Tow.	2	.....	1900	Bridgeport, Conn.	Richmond, Va.
207603	L. B. N. S.	St. s.	Nehalem	632	367	173.0	39.0	13.6	Frt.	20	400	1910	Fairhaven, Cal.	San Francisco, Cal.
206449		Ga. s.	Nelta	13	9	43.1	10.3	4.4	Pas.	1	30	1909	Stockton, Cal.	Do.
208910		Ga. s.	Nejomo	10	9	38.4	11.3	4.0	Pas.	1	20	1911	Moriches, N. Y.	Patchogue, N. Y.
107322	K. N. F. R	St. y.	[3] Nelfred	36	24	75.3	13.8	5.5	Yct.	6	.....	1897	Brooklyn, N. Y.	Oswego, N. Y.
130968		Ga. s.	Nell S	8	7	34.3	9.6	4.0	Pas.	1	.....	1902	Whateom, Wash.	Pt. Townsend, Wash.
130751		St. y.	[4] Nella	19	9	65.0	10.0	6.4	Yct.	4	.....	1895	Sheldrake, N. Y.	New York, N. Y.
130781		Ga. s.	Nelle K	6	6	25.6	10.7	3.2	Pas.	1	.....	1898	Bristol, Me.	Damariscotta, Me.
18717		Ga. s.	Nellie	9	9	31.6	13.4	4.9	Fsh.	1	.....	1872	Mystic, Conn.	Newport, R. I.
18761		St. s.	Nellie	39	19	67.0	16.8	7.0	Tow.	4	.....	1873	Philadelphia, Pa.	Boston, Mass.
130024		St. s.	Nellie	36	18	68.0	16.0	6.6	Tow.	3	.....	1873	.....do.....	Portsmouth, N. H.
130162		St. s.	*Nellie*	61	32	74.0	17.6	8.2	Tow.	6	.....	1879	Camden, N. J.	Pensacola, Fla.
130307		St. s.	*Nellie*	141	84	95.0	30.0	7.5	Frt.	6	70	1884	Wilmington, Del.	New York, N. Y.
130474		St. s.	Nellie	16	8	37.6	12.7	4.5	Oys.	5	27	1890	East Providence, R. I.	Providence, R. I.
130502		Ga. s.	Nellie	47	30	57.0	17.5	4.0	Pas.	3	.....	1880	San Francisco, Cal.	Los Angeles, Cal.
130662		St. s.	Nellie	25	12	44.5	10.3	6.1	Pas.	2	.....	1894	Hartford, Conn.	Hartford Conn.
130865		St. s.	Nellie	13	8	38.8	11.0	3.7	Pas.	1	.....	1900	Olga, Wash.	Seattle, Wash.
130933		Ga. s.	Nellie	16	10	44.6	13.0	2.5	Fsh.	1	.....	1901	Punta Gorda, Fla.	Cedar Keys, Fla.
130993		St. s.	Nellie	46	31	57.0	15.7	7.8	Tow.	4	.....	1902	Essex, Mass.	Gloucester, Mass.
130941		Ga. s.	Nellie	10	10	36.8	13.3	3.0	Frt.	2	.....	1901	Havre de Grace, Md.	Philadelphia, Pa.
161025		[3]St. p.	[5] Nellie	30	30	80.0	16.0	3.2	Tow.	4	.....	1891	Kingston, Tenn.	Evansville, Ind.
203489		Ga. s.	Nellie	7	5	27.6	8.4	3.0	Fsh.	1	.....	1894	Manitowoc, Wis.	Grand Haven, Mich.
205927		Ga. s.	Nellie	8	6	26.9	8.2	3.7	Fsh.	2	15	1907	Petoskey, Mich.	Do.
207390		Ga. s.	[6] Nellie	7	6	33.0	9.2	4.0	Pas.	1	.....	1900	Norfolk, Va.	Boston, Mass.
209807		Ga. s.	Nellie	7	7	30.0	8.4	2.5	Fsh.	2	6	1900	Manitowoc, Wis.	Milwaukee, Wis.
130839		Ga. s.	Nellie B	10	10	43.7	12.4	2.2	Msc.	2	.....	1899	Swansboro, N. C.	Beaufort, N. C.
201927		St. s.	Nellie B	28	19	56.0	11.9	6.0	Tow.	6	50	1905	Oshkosh, Wis.	Milwaukee, Wis.
202459		*Ga. p.	Nellie B	10	5	51.0	11.8	2.4	Frt.	3	.....	1905	Bayou Piron, La.	New Orleans, La.
130518		Ga. s.	Nellie Bly	13	8	45.4	13.3	3.6	Frt.	3	.....	1890	Sarahs Creek, Va.	Baltimore, Md.
130883		Ga. s.	Nellie Bly	9	6	43.5	15.0	3.4	Frt.	1	.....	1900	Marsh Market, Va.	Norfolk, Va.
131020		Ga. s.	Nellie Bly	8	6	45.6	12.7	3.5	Pas.	2	.....	1900	Millville, N. J.	Bridgeton, N. J.
211284		Ga. s	Nellie Bly	11	7	31.6	10.5	3.6	Frt.	2	20	1912	Bothell, Wash.	Seattle, Wash.
130114		St. s.	*Nellie Brown*	56	56	75.0	17.5	6.0	Tow.	4	.....	1878	Pittsburgh, Pa.	Pittsburgh, Pa.
130583		Ga. s.	Nellie C	8	7	32.7	11.2	5.4	Fsh.	2	.....	1892	Bremen, Me.	Deer Isle, Me.
207812		Ga. s.	Nellie C	15	10	47.6	12.0	3.8	Pas.	2	50	1910	Fairhaven, Cal.	Eureka, Cal.
207195		*St. p.	Nellie Chadwick	23	23	65.0	17.5	2.3	Pas.	6	15	1910	New Harmony, Ind.	Evansville, Ind.
18092		St. s.	*Nellie Cotton*	37	20	63.9	14.6	7.6	Tow.	7	.....	1867	Buffalo, N. Y.	Marquette, Mich.
210515		Ga. s.	Nellie Erwin	9	8	36.4	10.5	4.4	Pas.	1	25	1911	Boston, Mass.	Boston, Mass.
209261	L. C. F. K.	Ga. y.	Nellie F. II	18	12	44.5	10.1	5.3	Yct.	1	40	1911	Toms River, N. J.	Philadelphia, Pa.
207882		St. s.	Nellie Follette	123	76	93.0	17.3	9.2	Frt.	5	150	1910	Tonawanda, N. Y.	Buffalo, N. Y.
130692		St. s.	Nellie G	9	6	36.8	10.3	3.5	Pas.	2	.....	1895	Woolwich, Me.	Bath, Me.
207320		*Ga. p.	Nellie Gay	8	8	50.0	10.0	2.5	Frt.	2	15	1910	Tyrone, Ky.	Louisville, Ky.
206071		*Ga. p.	Nellie Gray	9	9	53.0	10.5	2.4	Pas.	3	20	1909	Witt Springs, Ky.	Do.
130911		St. s.	Nellie H	25	17	55.3	11.4	6.0	Fsh.	3	.....	1900	Detroit, Mich.	Grand Haven, Mich.
201081		Ga. s.	Nellie H	9	8	30.0	13.5	3.9	Msc.	1	.....	1905	Northport, N. Y.	Cold Spring, N. Y.
201111		Ga. s.	Nellie H	12	7	41.0	14.2	5.7	Frt.	2	.....	1904	East Machias, Me.	Machias, Me.
206557		Ga. s.	Nellie I	6	6	30.1	10.4	3.7	Pas.	1	13	1908	Boston, Mass.	Boston, Mass.
209826		Ga. s.	Nellie K	13	13	55.3	10.2	4.0	Pas.	2	40	1912	Evansville, Ind.	Evansville, Ind.
205990		Ga. s.	Nellie Leona	8	5	29.6	11.2	6.0	Fsh.	1	7	1909	Friendship, Me.	Rockland, Me.
204142		Ga. s.	Nellie Maurine	38	31	76.3	19.3	2.4	Pas.	6	12	1906	Dallas, Tex.	Galveston, Tex.
205298		Ga. s.	Nellie May	9	9	38.8	10.5	2.8	Fsh.	1	16	1908	Morehead City, N. C.	Wilmington, N. C.
211209		*St. p.	Nellie May	9	9	42.0	8.0	3.0	Pas.	1	5	1913	Joliet, Ill.	Rock Island, Ill.
130415		Ga. s.	Nellie O	7	7	38.9	13.3	3.1	Frt.	2	.....	1888	Portsmouth, Va.	Norfolk, Va.
209406		Ga. s.	Nellie P	36	32	59.0	15.4	7.0	Fsh.	8	24	1911	Pascagoula, Miss.	Mobile, Ala.
130900		St. s.	Nellie Pearson	35	24	59.4	15.0	6.0	Fsh.	4	.....	1901	Everett, Wash.	Pt. Townsend. W
130650		Ga. s.	Nellie S	6	6	32.2	12.4	3.6	Frt.	1	.....	1894	Double Bayou, Tex.	Galveston, Tex.
210283		Ga. s.	Nellie Russell	9	7	31.3	10.3	5.5	Pas.	1	.....	1912	New Britain, Conn.	Hartford, Conn.
208236		Ga. s.	Nellie Torrey	9	6	30.0	9.5	4.0	Fsh.	2	12	1910	Wrangell, Alaska	Wrangell, Alaska.

[1] Formerly ga. y. Lagonda.
[2] Formerly st. y. Au Revoir.
[3] Formerly st. y. Artemis.
[4] Formerly st. y. Ezra Cornell 2nd.
[5] Formerly *st. p. Key City.
[6] Formerly U. S. Navy Cutter 453.

MERCHANT STEAM VESSELS OF THE UNITED STATES—Continued.

Official No.	Signal letters.	Rig.	Name of vessel.	Gross tonnage.	Net tonnage.	Length.	Breadth.	Depth.	Service.	Crew.	Indicated horsepower.	When built.	Where built.	Home port (where permanent document issues).
						Feet.	*Feet.*	*Feet.*						
107261	.....	St. s.	[1] Nellie Tracy	119	80	87.5	22.3	9.8	Pas.	11	350	1896	Newburgh, N. Y	New York, N. Y.
210736	.....	Ga. s.	Nellie V	11	9	28.2	9.2	3.8	Pas.	2	12	1912	Manitowoc, Wis	Grand Haven, Mich.
200708	.....	[a]St. p.	Nellie Willett	98	98	102.0	27.5	3.5	Tow.	12	.....	1904	Leavenworth, Ind	Galveston, Tex.
130296	.....	St. s.	Nellie B. Dey	122	79	102.0	17.5	7.5	Fsh.	17	.....	1884	Lenoxville, N. C	Wilmington, N. C.
18737	.....	St. s.	Nellie E. Rawson	72	36	76.5	18.1	8.4	Fsh.	17	.....	1873	Bath, Me	Somers Point, N. J.
130749	.....	Ga. s.	Nellie F. Wotton	11	11	32.1	12.2	5.8	Fsh.	3	.....	1897	Friendship, Me	Portland, Me.
130325	.....	Ga. s.	Nellie G. Davis	38	36	59.0	17.7	6.8	Fsh.	4	.....	1884	Bristol, Me	Do.
206906	.....	Ga. s.	Nellie L. Grebb	14	9	42.4	11.0	5.0	Tow.	1	54	1909	Baltimore, Md	Baltimore, Md.
130409	.....	St. s.	NELLIE M. GAZZAM	37	25	59.8	14.9	6.1	Tow.	3	.....	1899	Philadelphia, Pa	Philadelphia, Pa.
200173	.....	Ga. s.	Nellie M. Stanley	14	7	48.1	13.1	5.0	Frt.	2	.....	1903	Dennysville, Me	Lubec, Me.
130109	.....	St. s.	Nellie M. Tyrrell	10	6	39.4	12.5	2.4	Tow.	2	.....	1879	Tottenville, N. Y	New York, N. Y.
130989	.....	Ga. s.	Nellie T. Gaskell	23	11	50.0	14.9	6.0	Frt.	2	.....	1887	Gloucester, Mass	Machias, Me.
18771	.....	Ga. s.	Nelly	15	14	39.5	16.0	4.0	Pas.	1	.....	1873	Hempstead, N. Y	New York, N. Y.
130979	.....	Ga. s.	Nels Johnson	13	12	40.3	16.9	3.4	Fsh.	4	.....	1892	Biloxi, Miss	Gulfport, Miss.
130318	.....	Ga. s.	Nelson	12	11	44.5	15.5	4.1	Frt.	1	.....	1884	Harker Island, N. C	Elizabeth City, N. C.
210617	L.C.P.S.	St. s.	NELSON	4,746	2,797	370.0	52.1	27.0	Frt.	41	2,100	1912	Quincy, Mass	New York, N. Y.
206825	.....	[b]Ga. p.	Nelson C	26	26	63.0	14.0	3.0	Frt.	1	16	1912	Irvine, Ky	Louisville, Ky.
209280	L.C.T.N.	Ga. y.	Nemaha	81	55	91.0	16.0	7.8	Yct.	8	250	1911	Baltimore, Md	St. Joseph, Mo.
130848	.....	St. s.	Nemasket	220	110	109.5	24.7	14.5	Tow.	9	.....	1899	Tottenville, N. Y	Fall River, Mass.
206294	L. B. D. H.	Ga. y.	[2] Nemes	18	12	44.5	10.1	5.3	Yct.	2	.....	1909	Camden, N. J	Philadelphia, Pa.
130705	.....	Ga. y.	Nemo	22	11	44.4	14.1	3.9	Yct.	1	.....	1895	Kennebunk, Me	Portland, Me.
203069	.....	Ga. p.	Nemo	8	8	39.3	9.4	3.0	Msc.	2	.....	1905	Quincy, Ill	Nashville, Tenn.
130258	.....	Ga. s.	Nena A. Rowland	38	36	54.0	20.4	6.3	Oys.	1	35	1883	Norwalk, Conn	Newport, R. I.
208957	.....	Ga. s.	Nenamosha	12	8	38.0	12.0	4.5	Fsh.	6	20	1911	Toledo, Oreg	Yaquina, Oreg.
205224	.....	Ga. s.	Neonetta	13	9	38.0	10.6	3.2	Pas.	1	18	1908	Seattle, Wash	Pt. Townsend, Wash.
130110	.....	St. s.	Neosho	1,982	1,650	266.0	41.0	21.0	Frt.	16	825	1888	Cleveland, Ohio	Cleveland, Ohio.
204577	.....	Ga. y.	Nepahwin	37	25	66.5	13.7	5.8	Yct.	4	.....	1907	Camden, N. J	Hartford, Conn.
130348	K.D.H.S.	Ga. y.	Nepenthe	18	17	40.3	15.0	5.4	Yct.	2	.....	1869	Bristol, R. I	Baltimore, Md.
95996	.....	St. s.	[3] Neponset	67	33	76.3	18.5	8.5	Frt.	6	.....	1889	New Brighton, N. Y	New York, N. Y.
130983	.....	Ga. s.	Neponset	13	10	42.0	13.5	3.5	Pas.	1	.....	1901	Atlantic, Mass	Patchogue, N. Y.
202788	.....	St. s.	Neponset	86	48	76.0	20.5	10.2	Pas.	6	375	1906	Boston, Mass	Boston, Mass.
130324	.....	[a]St. p.	Neponset No. 2	224	155	125.1	27.5	4.8	Frt.	9	200	1884	San Francisco, Cal	San Francisco, Cal.
210150	.....	Ga. s.	Neponsit	44	40	61.6	19.2	5.5	Pas.	2	75	1912	Morehead City, N. C	New York, N. Y.
85428	.....	St. s.	[4] Neptune	73	36	98.6	20.1	8.0	Pas.	7	150	1875	Mystic, Conn	Do.
110066	.....	St. s.	[5] *Neptune*	92	46	81.7	19.0	8.9	Tow.	6	145	1885	Philadelphia, Pa	Philadelphia, Pa.
130563	.....	Ga. s.	Neptune	7	7	22.7	13.4	4.5	Pas.	1	.....	1891	Noank, Conn	New Haven, Conn.
130725	.....	Ga. s.	Neptune	13	12	36.7	11.0	3.8	Msc.	2	.....	1896	Greenport, N. Y	Greenport, N. Y.
130732	.....	St. s.	Neptune	20	13	54.5	13.1	4.9	Pas.	7	.....	1896	Scranton, Miss	Louisville, Ky.
130750	.....	St. s.	Neptune	246	163	118.0	26.6	6.0	Frt.	6	.....	1897	Ballard, Wash	Seattle, Wash.
130801	.....	St. s.	NEPTUNE	117	80	94.0	20.1	10.5	Tow.	6	.....	1898	Baltimore, Md	Tampa, Fla.
130901	.....	St. s.	NEPTUNE	3,717	2,773	346.0	48.0	28.0	Frt.	20	1,450	1901	Lorain, Ohio	Cleveland, Ohio.
130991	.....	Ga. s.	Neptune	19	8	53.0	11.9	3.5	Tow.	2	.....	1902	Palatka, Fla	Jacksonville, Fla.
131009	.....	Ga. s.	Neptune	12	6	41.0	13.0	4.6	Oys.	4	.....	1903	Bradley Beach, N. J	Somers Point, N. J.
202907	.....	Ga. s.	Neptune	10	7	39.2	10.9	3.8	Pas.	1	.....	1905	Ballard, Wash	Pt. Townsend, Wash.
203085	.....	Ga. s.	Neptune	9	7	44.0	12.0	3.9	Fsh.	2	.....	1906	Erie, Pa	Erie, Pa.
204747	.....	St. s.	Neptune	11	7	34.0	11.7	3.6	Fsh.	3	.....	1907	Racine, Wis	Grand Haven, Mich.
206578	.....	Ga. s.	Neptune	9	9	37.5	9.0	3.0	Pas.	1	60	1909	St. Joseph, Mich	Rock Island, Ill.
207057	.....	Ga. s.	Neptune	10	9	30.0	9.1	3.5	Fsh.	1	10	1908	Traverse City, Mich	Grand Haven, Mich.
208245	.....	Ga. s.	Neptune	8	5	31.5	10.5	4.0	Pas.	2	10	1910	Tacoma, Wash	Wrangell, Alaska.
208275	L. B. S. J.	St. s.	NEPTUNE	237	161	113.2	24.0	12.1	Tow.	10	750	1911	Baltimore, Md	Baltimore, Md.
208811	.....	Ga. s.	Neptune	9	8	31.0	11.5	3.7	Pas.	2	20	1910	Marinette, Wis	Milwaukee, Wis.
209031	.....	Ga. s.	Neptune	7	5	34.5	9.8	3.8	Frt.	1	50	1911	Alameda, Cal	San Francisco, Cal.
210625	.....	St. s.	Neptune	117	51	79.9	23.3	10.3	Tow.	6	475	1912	Boston, Mass	Boston Mass.
130220	K.C.L.F.	St. y.	Nereid	36	19	89.3	13.0	6.0	Yct.	4	.....	1882	Bristol, R. I	Washington, D. C.
207826	.....	Ga. s.	Nereid	7	7	45.2	12.8	4.5	Pas.	2	50	1908	Rockport, Tex	Corpus Christi, Tex.
209491	.....	Ga. s.	Nereid	42	29	65.7	16.7	6.4	Frt.	2	100	1911	Friday Harbor, Wash	Pt. Townsend, Wash.
201100	.....	Ga. y.	Nereid III	18	14	42.0	10.4	4.7	Yct.	1	25	1906	New York, N. Y	Charleston, S. C.
206344	.....	Ga. y.	Nereides II	21	17	55.0	10.3	6.0	Yct.	2	40	1909	Stamford, Conn	Somers Point, N. J.
130385	K.G.W.F.	St. y.	[6] Nerita	137	68	133.0	17.4	10.8	Yct.	7	.....	1887	Noank, Conn	Detroit, Mich.
202990	.....	Ga. y.	Nerita	27	18	69.2	10.3	5.8	Yct.	2	150	1906	Upper Nyack, N. Y	Belfast, Me.
36700	.....	St. s.	[7] Neshanic	271	184	134.0	30.2	9.8	Frt.	6	425	1870	Cornwallis, Nova Scotia	New York, N. Y.
210816	.....	Ga. s.	Nesika	11	7	32.5	11.7	3.6	Tow.	1	16	1912	Bremerton, Wash	Pt. Townsend, Wash.
130998	.....	[a]St. p.	Nestor	97	31	82.4	19.6	5.0	Pas.	5	150	1902	Catlin, Wash	Portland, Oreg.
130644	.....	St. s.	NETHERLANDS	1,129	689	190.6	43.0	16.5	Fer.	7	740	1893	Newburgh, N. Y	New York, N. Y.
116017	.....	St. s.	[8] Netie Denessen	54	36	84.0	18.3	5.6	Pas.	3	.....	1884	Fort Howard, Wis	Milwaukee, Wis.
130831	.....	Ga. s.	Netsick	9	7	31.0	10.0	4.2	Tow.	1	.....	1899	Astoria, Oreg	Astoria, Oreg.
18721	.....	St. s.	Nettie	85	46	79.4	17.5	7.8	Tow.	7	.....	1872	Norfolk County, Va	Norfolk, Va.
130083	.....	Ga. s.	Nettie	5	5	30.8	11.5	2.8	Msc.	1	.....	1876	Bellport, N. Y	Patchogue, N. Y.
130559	.....	Ga. y.	Nettie	29	24	59.0	13.1	6.2	Yct.	7	45	1891	New York, N. Y	New York, N. Y.
130660	.....	Ga. s.	Nettie	9	8	32.7	11.5	5.5	Fsh.	4	.....	1894	Brewer, Me	Gloucester, Mass.
202608	.....	St. s.	Nettie	9	6	58.0	8.0	3.6	Msc.	1	40	1905	Peoria, Ill	Peoria, Ill.
205619	.....	Ga. s.	Nettie	8	7	40.6	10.0	2.6	Pas.	1	15	1908	Jacksonville, N. C	Wilmington, N. C.
130326	.....	Ga. s.	Nettie Allinson	23	14	63.1	17.1	5.1	Frt.	3	.....	1883	Solomons, Md	Annapolis, Md.
210890	.....	Ga. s.	Nettie B	6	5	28.0	10.0	4.4	Frt.	1	15	1913	Vinal Haven, Me	Vinal Haven, Me.

[1] Formerly st. s. A. A. Sumner.
[2] Formerly ga. y. Ilys.
[3] Formerly st. s. Netcong.
[4] Formerly st. s. Gerret Polhemus.
[5] Formerly st. s. S. A. McCaulley.
[6] Formerly st. y. Narwhal.
[7] Formerly {a British bk. Nictaux. b American barge Etta Moore.
[8] Formerly st. s. Schiller.

MERCHANT STEAM VESSELS OF THE UNITED STATES—Continued.

Official No.	Signal letters.	Rig.	Name of vessel.	Gross tonnage.	Net tonnage.	Length.	Breadth.	Depth.	Service.	Crew.	Indicated horsepower.	When built.	Where built.	Home port (where permanent document issues).
						Feet.	*Feet.*	*Feet.*						
130730	.....	Ga. s.	Nettie Bell	10	8	39.0	12.2	3.4	Msc.	1	.....	1896	Freeport, N. Y.	Patchogue, N. Y.
130800	.....	Ga. s.	Nettie Belle	13	8	35.4	12.0	4.5	Frt.	1	.....	1898	Olga, Wash.	Ketchikan, Alaska.
203162	.....	*St. p.	Nettie Grant	10	10	66.3	11.2	1.7	Tow.	9	.....	1906	Frankfort, Ky.	Louisville, Ky.
130367	.....	Ga. s.	Nettie Green	6	5	28.5	12.5	3.0	Fsh.	1	.....	1896	Patchogue, N. Y.	Patchogue, N. Y.
202267	.....	*St. p.	Nettie Johnson	72	72	116.0	28.0	5.0	Pas.	8	.....	1905	Memphis, Tenn.	Memphis, Tenn.
201078	.....	Ga. s.	Nettie M.	9	6	41.0	10.6	3.2	Frt.	2	.....	1904	Sharptown, Md.	Crisfield, Md.
130301	.....	Ga. s.	Nettie May	23	22	63.8	17.1	4.5	Frt.	2	.....	1884	Madison, Md.	Tappahannock, Va.
130989	.....	Ga. s.	Nettie May	10	8	52.0	13.8	3.0	Frt.	2	.....	1902	Whitestone, Va.	Do.
130724	.....	*St. p.	Nettie Quill	299	299	178.4	33.4	5.6	Pas.	41	260	1896	Mobile, Ala.	Mobile, Ala.
130820	.....	St. p.	Nettie S.	93	93	64.3	24.0	4.1	Tow.	3	.....	1897	Indianapolis, Ind.	Evansville, Ind.
130740	.....	Ga. s.	Nettie B. Smith	7	7	37.0	11.2	3.0	Msc.	1	.....	1897	Beaufort, N. C.	Beaufort, N. C.
18680	.....	Ga. s.	Nettie C. Powell	19	18	55.5	17.7	4.5	Fsh.	1	.....	1871	Stonybrook, N. Y.	New York, N. Y.
208522	.....	St. s.	Nettie	17	11	51.0	13.2	4.0	Tow.	2	37	1878	New York, N. Y.	Philadelphia, Pa.
201334	.....	Ga. s.	Nevada	9	6	37.6	11.2	4.2	Tow.	0	50	1904	Oakland, Cal.	San Francisco, Cal.
209316	.....	*Ga. p.	Nevada	12	6	56.1	12.3	2.5	Frt.	3	30	1911	Cut Off, La.	New Orleans, La.
130961	K. R. N. S.	St. s.	NEVADAN	4,408	2,824	360.0	46.2	24.6	Frt.	38	3,000	1902	Camden, N. J.	New York, N. Y.
207633	.....	Ga. s.	Nevera	8	6	35.4	8.5	2.8	Frt.	1	12	1910	Anacortes, Wash.	Pt. Townsend, Wash.
131004	.....	Ga. s.	Never Mind	7	7	38.0	8.0	2.5	Pas.	1	.....	1903	Clinton, Iowa	Memphis, Tenn.
211322	.....	Ga. s.	Never Mind	7	5	42.5	11.2	3.8	Pas.	1	10	1912	Marianna, Ark.	Do.
105094	.....	St. p.	[1]Newark	568	436	182.0	28.0	8.6	Pas.	16	747	1871	Brooklyn, N. Y.	Newark, N. J.
130118	.....	St. p.	Newark	2,197	1,758	268.0	42.5	18.8	Fer.	30	1,200	1877	San Francisco, Cal.	San Francisco, Cal.
130384	K. D. V. Q.	Ga. s.	Newark	162	88	93.5	27.2	7.5	Frt.	9	.....	1887	Benicia, Cal.	Do.
130994	.....	St. s.	NEWARK	1,308	890	192.5	46.0	15.0	Fer.	7	750	1902	Newburgh, N. Y.	New York, N. Y.
130779	K. N. M. J.	St. s.	Newburg	450	333	158.5	34.0	11.9	Pas.	16	350	1898	San Francisco, Cal.	San Francisco, Cal.
130262	.....	St. p.	*Newburgh*	1,053	797	193.5	36.0	13.3	Fer.	8	800	1883	Newburgh, N. Y.	New York, N. Y.
130350	K. D. J. Q.	St. s.	*Newburgh*	1,033	741	200.0	32.0	11.0	Pas.	32	1,000	1886	Philadelphia, Pa.	Do.
130557	.....	St. s.	New Brunswick	41	20	60.0	14.0	6.1	Tow.	9	.....	1891	Mobile, Ala.	Houston, Tex.
130757	.....	St. s.	NEW BRUNSWICK	1,273	865	200.0	46.0	15.4	Fer.	7	1,700	1897	Philadelphia, Pa.	New York, N. Y.
130111	.....	St. p.	New Camellia	270	135	176.5	27.5	8.4	Pas.	20	350	1878	New Orleans, La.	New Orleans, La.
130958	.....	St. s.	NEWCASTLE	110	75	77.8	20.5	9.5	Tow.	7	500	1902	Camden, N. J.	Philadelphia, Pa.
130963	.....	St. s.	New Castle	83	43	80.0	17.9	6.9	Pas.	4	.....	1902	Bristol, Me.	Damariscotta, Me.
206979	.....	Ga. s.	New Champion	19	8	47.0	11.3	4.0	Oys.	2	37	1899	De Lisle, Miss.	New Orleans, La.
130954	.....	*St. p.	New Daniel	49	49	100.0	19.5	2.5	Tow.	6	.....	1901	Plaquemine, La.	Brashear, La.
204652	.....	*St. p.	New Dublin	136	136	114.4	26.9	5.3	Frt.	7	.....	1907	Dublin, Ga.	Savannah, Ga.
130759	K. N. G. D.	St. s.	NEW ENGLAND	230	70	121.0	23.8	12.0	Fsh.	35	500	1897	Camden, N. J.	Portland, Me.
204647	K. W. J. H.	St. s.	NEW ENGLAND	417	265	118.0	31.4	11.3	Frt.	7	400	1907	Quincy, Mass.	New London, Conn.
209536	.....	Ga. s.	New England	29	19	52.3	14.9	5.1	Fsh.	8	50	1912	Tacoma, Wash.	Tacoma, Wash.
206248	.....	*Ga. p.	New Era	14	9	53.2	11.7	2.7	Frt.	2	36	1909	Stanwood, Wash.	Pt. Townsend, Wash.
130581	K. L. F. C.	St. s.	NEW HAMPSHIRE	2,395	1,505	302.7	41.0	17.5	Pas.	70	2,500	1892	Wilmington, Del.	New London, Conn.
209349	.....	Ga. s.	New Harbor	7	7	35.1	11.7	6.0	Fsh.	1	.....	1903	Bristol, Me.	Waldoboro, Me.
81410	.....	*St. p.	[2]New Haven	80	80	101.0	20.0	3.0	Tow.	10	.....	1892	Pomeroy, Ohio	Kansas City, Mo.
204200	K. W. D. L.	St. s.	NEW HAVEN	2,930	1,986	275.7	45.1	16.7	Frt.	22	1,600	1907	Chester, Pa.	New London, Conn.
208537	.....	*Ga. p.	New Haven	13	9	63.6	12.0	2.0	Frt.	2	25	1911	New Haven, Ill.	Evansville, Ind.
130645	.....	Ga. s.	New Iberia	6	6	36.0	11.0	3.0	Frt.	1	.....	1893	Morgan City, La.	Morgan City, La.
130992	K. S. C. W.	St. s.	New Jersey	478	248	148.7	29.4	17.3	Plt.	20	550	1902	Tottenville, N. Y.	New York, N. Y.
200051	.....	Ga. s.	New Jersey	6	6	37.3	10.0	3.0	Pas.	1	.....	1902	New Gretna, N. J.	Tuckerton N. J.
201415	K. T. J. S.	Ga. y.	[3]New Jersey	26	17	59.3	18.8	5.2	Yct.	3	40	1903	New York, N. Y.	Burlington N. J.
207462	.....	Ga. s.	New Jersey	9	6	36.0	11.2	3.2	Frt.	4	.....	1910	Ballard, Wash.	Los Angeles, Cal.
209516	.....	Ga. s.	New Josie	27	18	51.7	14.4	6.2	Fsh.	7	55	1911	Tacoma, Wash.	Tacoma, Wash.
206082	K. W. V. J.	St. s.	NEW LONDON	2,818	1,893	278.5	44.0	19.0	Frt.	18	2,000	1909	Wilmington, Del.	Portland, Me.
209128	.....	*St. p.	New Lotus	46	46	81.0	18.0	4.5	Pas.	5	.....	1911	Indian Village, La.	Brashear, La.
18726	J. L. S. C.	St. s.	*New Orleans*	1,564	1,017	249.0	33.0	24.4	Pas.	35	1,100	1872	Wilmington, Del.	Baltimore, Md.
209240	.....	*St. p.	New Orleans	99	99	138.0	26.0	6.0	Pas.	18	120	1911	Elizabeth, Pa.	Brashear, La.
130368	.....	St. p.	New Pike	75	75	115.0	25.0	3.5	Fer.	4	.....	1887	Madison, Ind.	St. Louis, Mo.
130056	.....	St. s.	Newport	247	149	133.5	25.5	9.9	Frt.	15	160	1875	San Francisco, Cal.	San Francisco, Cal.
130179	J. T. V. P.	St. s.	*Newport*	2,735	1,806	326.0	38.2	23.9	Pas.	60	2,100	1880	Chester, Pa.	New York, N. Y.
130456	.....	*St. s.	*Newport*	74	37	88.0	19.0	9.0	Tow.	8	.....	1889	Wilmington, Del.	Perth Amboy, N. J.
203874	.....	St. p.	Newport	129	81	91.6	18.2	4.2	Pas.	5	95	1907	Newport, Wash.	Great Falls, Mont.
205273	.....	St. s.	Newport	77	54	72.0	16.4	5.4	Pas.	3	160	1908	Yaquina, Oreg.	Yaquina, Oreg.
206543	.....	Ga. s.	Newport No. 2	9	8	47.4	9.4	4.0	Pas.	2	30	1903	Irondequoit, N. Y.	Rochester, N. Y.
206544	.....	Ga. s.	Newport No. 3	7	6	45.0	8.0	3.5	Pas.	2	15	1905	....do	Do.
130696	K. S. Q. P.	St. s.	NEWPORT NEWS	1,535	1,043	260.0	46.0	14.1	Pas.	47	2,300	1895	Newport News, Va	Washington, D. C.
209178	.....	Ga. s.	New President	7	5	30.1	9.5	4.6	Fsh.	1	10	1911	Sausalito, Cal.	San Diego, Cal.
130491	.....	St. p.	New Richmond	38	38	86.0	22.5	4.2	Fer.	4	.....	1890	Cincinnati, Ohio	Cincinnati, Ohio.
207672	.....	Ga. s.	New Richmond	14	12	54.4	14.9	3.6	Pas.	2	15	1908	Saugatuck, Mich.	Grand Haven, Mich.
207081	.....	Ga. s.	New River	14	9	49.9	13.9	2.8	Frt.	1	24	1909	Fort Lauderdale, Fla.	Key West, Fla.
203985	.....	St. s.	New Rochelle	54	37	54.0	19.3	7.7	Tow.	6	75	1907	Tottenville, N. Y.	New York, N. Y.
206402	.....	Ga. s.	New Rustler	24	16	40.5	13.9	5.2	Fsh.	7	30	1909	Dockton, Wash.	Seattle, Wash.
130432	.....	St. s.	Newsboy	199	112	104.1	22.0	6.4	Pas.	7	225	1889	West Bay City, Mich.	Cape Vincent, N. Y.
210414	.....	Ga. s.	News Boy	21	19	48.0	15.0	3.5	Frt.	1	36	1912	Michigan City, Ind.	Chicago, Ill.
130934	K. R. C. H.	St. s.	New Shoreham	503	317	151.9	28.1	11.8	Pas.	19	847	1901	East Boston, Mass.	Newport, R. I.
209550	.....	*Ga. p.	New Sun	8	8	50.4	12.2	2.8	Tow.	2	20	1912	Hales Bar, Tenn.	Chattanooga, Tenn.
209388	L. C. G. B.	St. s.	NEWTON	5,194	3,272	389.0	54.6	28.0	Frt.	30	2,600	1911	Quincy, Mass.	Boston, Mass.
130170	.....	St. p.	*Newtown*	450	327	143.0	32.4	9.5	Fer.	6	660	1879	Wilmington, Del.	New York, N. Y.
205073	.....	St. p.	Newtown	447	348	130.5	27.5	11.2	Fer.	7	500	1908	Boston, Mass.	Boston, Mass.

[1] Formerly st. p. {a Americus. b Myndert Starin.

[2] Formerly *st. p. Wm. Wormald.

[3] Formerly ga. y. Colma.

MERCHANT **STEAM** VESSELS OF THE UNITED STATES—Continued.

Official No.	Signal letters.	Rig.	Name of vessel.	Gross tonnage.	Net tonnage.	Length.	Breadth.	Depth.	Service.	Crew.	Indicated horsepower.	When built.	Where built.	Home port (where permanent document issues).
						Feet.	*Feet.*	*Feet.*						
202706	.....	St. p.	Newtown No. 2	217	185	131.5	30.5	5.2	Frt.	9	180	1905	Benicia, Cal.	San Francisco, Cal.
200790	.....	Ga. p.	New Venus	18	9	58.4	14.4	3.0	Tow.	5	.....	1904	New Orleans, La.	New Orleans, La.
130483	.....	St. s.	New Westminster	34	20	61.7	16.0	4.9	Pas.	3	.....	1890	Chaumont, N. Y.	Cape Vincent, N. Y.
18279	.....	St. p.	New York	642	444	161.2	33.0	12.0	Fer.	8	325	1863	Brooklyn, N. Y.	New York, N. Y.
18077	.....	Ga. s.	New York	7	7	35.0	13.0	4.0	Fsh.	1	.....	1871	Orient, N. Y.	Cold Spring, N. Y.
130043	J. R. F. G.	St. s.	*New York*	2,589	2,111	281.0	38.1	20.2	Pas.	26	750	1875	Wilmington, Del.	New York, N. Y.
130450	K. G. N. Q.	St. s.	*New York*	770	523	207.5	31.1	12.4	Pas.	25	650	1889	.....do	Philadelphia, Pa.
130402	.....	St. p.	*New York*	899	537	175.0	36.6	13.3	Fer.	6	600	1892	.....do	New York, N. Y.
130616	K. L. P. B.	St. s.	[1] NEW YORK	10,798	4,643	517.0	63.6	22.0	Pas.	370	19,000	1888	Clydebank, Scotland	Do.
130625	.....	St. s.	New York	11	6	45.8	10.9	3.8	Tow.	3	.....	1893	Chicago, Ill.	Apalachicola, Fla.
130736	K. N. B. M.	St. s.	NEW YORK	540	301	155.0	28.1	19.9	Plt.	20	800	1897	Wilmington, Del.	New York, N. Y.
130888	.....	St. s.	New York	125	85	78.5	27.0	8.7	Elr.	5	175	1882	Brooklyn, N. Y.	Do.
201282	.....	Ga. s.	New York	8	5	34.0	10.0	3.3	Frt.	2	.....	1904	Nome, Alaska	Nome, Alaska.
205931	.....	Ga. s.	New York	14	8	56.6	10.7	3.8	Pas.	1	25	1908	Veteran, Fla.	Tampa, Fla.
206239	L. B. C. P.	St. s.	NEW YORK	2,818	1,893	278.5	44.0	19.0	Frt.	18	2,000	1909	Wilmington, Del.	Portland, Me.
206788	.....	St. s.	NEW YORK	15	11	61.0	16.0	8.0	Fsh.	6	55	1911	Lorain, Ohio	Chicago, Ill.
211165	.....	St. s.	NEW YORK	111	59	71.0	20.0	12.5	Tow.	5	400	1913	Cleveland, Ohio	Cleveland, Ohio.
210220	.....	Ga. s.	New Yorker	14	10	45.0	13.5	4.5	Pas.	2	25	1912	Brooklyn, N. Y.	New York, N. Y.
130414	.....	St. s.	New Island Wanderer	123	84	116.6	21.2	7.7	Pas.	9	465	1888	Buffalo, N. Y.	Cape Vincent, N. Y.
130773	.....	St. p.	New Western Queen	99	74	75.5	38.0	8.0	Fer.	2	65	1898	The Dalles, Oreg.	Portland, Oreg.
130040	.....	St. s.	NEW YORK CENTRAL No. 1.	110	75	72.4	20.7	9.7	Tow.	7	225	1901	Newburgh, N. Y.	New York, N. Y.
203525	.....	St. s.	NEW YORK CENTRAL No. 2.	215	146	96.6	24.6	12.0	Tow.	6	500	1906	.....do	Do.
126401	.....	St. s.	[2] *New York Central No. 3.*	150	75	93.6	22.4	10.4	Tow.	6	456	1886	Camden, N. J.	Do.
130875	.....	St. s.	NEW YORK CENTRAL No. 4.	457	311	101.5	30.6	11.5	Frt.	9	305	1900	Port Richmond, N. Y.	Do.
203594	K. V. Q. N.	St. s.	NEW YORK CENTRAL No. 5.	410	278	100.4	30.5	11.5	Tow.	10	300	1906	.....do	Do.
130837	.....	St. s.	NEW YORK CENTRAL No. 6.	453	308	101.5	30.6	11.5	Frt.	9	300	1901	.....do	Do.
131000	.....	St. s.	NEW YORK CENTRAL No. 7.	113	77	73.0	21.5	9.9	Tow.	7	250	1903	Newburgh, N. Y.	Do.
202673	.....	St. s.	NEW YORK CENTRAL No. 8.	144	99	80.5	25.5	11.5	Tow.	6	.....	1905	.....do	Do.
76485	.....	St. s.	[3] *New York Central No. 9.*	134	91	85.0	20.5	10.2	Tow.	6	224	1884	Philadelphia, Pa.	Do.
117017	.....	St. s.	[4] NEW YORK CENTRAL No. 10.	175	119	91.7	23.1	11.1	Tow.	6	500	1901	Newburgh, N. Y.	Do.
130047	.....	St. s.	NEW YORK CENTRAL No. 11.	110	75	72.4	20.7	9.7	Tow.	7	225	1901	.....do	Do.
100415	.....	St. s.	[5] *New York Central No. 12.*	103	51	82.0	19.5	9.5	Tow.	6	232	1887	Camden, N. J.	Do.
155151	.....	St. s.	[6] *New York Central No. 13.*	103	51	82.0	19.5	9.5	Tow.	6	232	1887	.....do	Do.
130522	.....	St. s.	[7] New York Central No. 14.	404	331	101.0	30.5	10.9	Frt.	9	281	1890	Elm Park, N. Y.	Do.
130529	.....	St. s.	[8] New York Central No. 15.	176	115	100.0	28.5	9.3	Frt.	7	281	1891	Brooklyn, N. Y.	Do.
130527	.....	St. s.	[9] New York Central No. 16.	401	331	101.0	30.5	10.9	Frt	9	281	1891	Elm Park, N. Y.	Do.
200923	.....	St. s.	NEW YORK CENTRAL No. 17.	210	143	96.6	24.6	12.5	Tow.	6	500	1909	Newburgh, N. Y.	Do.
210748	.....	St. s.	NEW YORK CENTRAL No. 19.	159	108	80.3	21.5	11.1	Tow.	10	450	1912	.....do	Albany, N. Y.
210749	.....	St. s.	NEW YORK CENTRAL No. 20.	159	108	80.3	21.5	11.1	Tow.	10	450	1912	.....do	Do.
130846	.....	St. s.	NEW YORK CENTRAL No. 21.	101	68	81.3	20.1	9.2	Tow.	6	300	1899	.....do	New York, N. Y.
130847	.....	St. s.	NEW YORK CENTRAL No. 22.	101	68	81.2	20.1	9.2	Tow.	6	300	1899	.....do	Do.
131001	.....	St. s.	NEW YORK CENTRAL No. 23.	113	77	73.0	21.5	9.9	Tow.	7	250	1903	.....do	Do.
203851	.....	St. s.	New York Central No. 24.	215	121	99.8	30.8	10.5	Frt.	8	257	1907	Tottenville, N. Y.	Do.
204740	.....	St. s.	NEW YORK CENTRAL No. 25.	215	146	96.6	24.6	12.0	Tow.	7	.....	1907	Newburgh, N. Y.	Do.
209021	.....	St. s.	NEW YORK CENTRAL No. 26.	210	143	96.6	24.6	12.5	Tow.	6	500	1909	.....do	Do.
207774	L. B. P. R.	St. s.	NEW YORK CENTRAL No. 27.	231	156	97.5	25.6	12.2	Tow.	5	950	1910	Camden, N. J.	Do.
210560	.....	St. s.	NEW YORK CENTRAL No. 28.	508	345	101.8	31.5	13.6	Frt.	9	350	1912	Port Richmond, N. Y.	Do.
210561	.....	St. s.	NEW YORK CENTRAL No. 29.	281	191	99.3	35.5	11.9	Frt.	9	350	1912	.....do	Do.

[1] Formerly British st. s. City of New York.
[2] Formerly st. s. C. C. Clarke.
[3] Formerly st. s. { *a* J. H. Rutter. *b* N. Y. Centl. Ltg. Co. No. 9.
[4] Formerly st. s. S. R. Callaway.
[5] Formerly st. s. { *a* Interstate. *b* N. Y. Centl. Ltg. Co. No. 12.
[6] Formerly st. s. { *a* Oakland. *b* N. Y. Centl. Ltg. Co. No. 13.
[7] Formerly st. s. N. Y. Centl. Ltg. Co. No. 14.
[8] Formerly st. s. N. Y. Centl. Ltg. Co. No. 15.
[9] Formerly st. s. N. Y. Centl. Ltg. Co. No. 16.

MERCHANT **STEAM** VESSELS OF THE UNITED STATES—Continued.

Official No.	Signal letters.	Rig.	Name of vessel.	Gross tonnage.	Net tonnage.	Length.	Breadth.	Depth.	Service.	Crew.	Indicated horsepower.	When built.	Where built.	Home port (where permanent document issues).
						Feet.	*Feet.*	*Feet.*						
200348	.....	St.s.	New York Dock Company.	147	99	91.5	24.8	11.6	Tow.	7	450	1903	Noank, Conn	New York, N. Y.
130611	.....	St. s.	New York Recorder	121	100	95.0	17.5	8.8	Cnl.	5	85	1892	Lockport, N. Y.	Buffalo, N. Y
130677	.....	St. y.	Nia	45	22	72.9	13.7	4.2	Yct.	2	.....	1889	Oshkosh, Wis.	Milwaukee, Wis.
130136	.....	St. s.	Niagara	99	71	98.0	17.6	7.2	Cnl.	3	.....	1878	Chicago, Ill.	Chicago, Ill.
130738	.....	St. s.	NIAGARA	1,951	1,483	266.0	42.2	16.8	Pas.	18	1900	1897	West Bay City, Mich.	Buffalo, N. Y.
130765	K.N.H.R.	St. y.	NIAGARA	1,443	703	245.0	36.0	19.4	Yct.	70	1,900	1898	Wilmington, Del	New York, N. Y.
130828	.....	St. s.	Niagara	36	24	65.0	12.9	4.6	Pas.	2	.....	1899	Grindstone Island, N. Y.	Cape Vincent, N. Y.
205694	.....	St. s.	Niagara	23	16	56.6	14.0	6.0	Fsh.	2	55	1908	Lorain, Ohio	Chicago, Ill.
211258	.....	Ga. s.	Niagara	20	13	42.5	13.3	4.6	Fsh.	6	20	1913	Seattle, Wash	Seattle, Wash.
210164	.....	St. s.	Niagara	1,250	850	183.7	40.0	16.0	Fer.	8	1,000	1912	Newburgh, N. Y.	New York, N. Y.
207434	.....	St. s.	NIAGARA FRONTIER	421	287	119.8	38.9	11.6	Fer.	12	856	1910	Buffalo, N. Y.	Buffalo, N. Y.
130660	.....	St. s.	Nicaragua	1,201	911	241.0	37.0	13.7	Frt.	18	800	1894	West Bay City, Mich.	Ogdensburg, N. Y.
130842	.....	Gas.	Nicholas	9	9	50.5	13.9	3.8	Frt.	5	.....	1899	Marion, Md	Tappahannock, Va.
201578	.....	Ga. s.	Nicholaus	43	43	86.3	18.5	4.6	Pas.	3	.....	1901	Wallisville, Tex.	Galveston, Tex.
206577	.....	Ga. s.	Nicholaus	10	6	36.5	9.0	8.0	Pas.	2	21	1909	Orange, Tex	Port Arthur, Tex.
201100	.....	Ga. s.	Nick	8	5	38.3	11.8	5.6	Fsh.	1	.....	1904	Machias, Me.	Machias, Me.
130222	.....	*St. p.	Nick Sauer	99	99	100.0	18.2	4.0	Pas.	10	.....	1882	Chester, Ill.	St. Louis, Mo.
209432	.....	Ga. s.	Nickel	9	8	34.6	9.2	3.0	Fsh.	1	9	1911	Atlantic, N. C.	Beaufort, N. C.
130448	.....	Ga. s.	Nickerson	39	23	59.4	18.5	6.5	Fsh.	10	14	1889	Essex, Mass.	Southwest Harbor, Me.
130922	.....	Ga. s.	Nickerson	14	13	45.9	15.5	5.7	Fsh.	2	.....	1901	Osterville, Mass.	Edgartown, Mass.
207601	.....	*Ga. p.	Nigger Head	13	13	46.0	11.0	3.0	Tow.	2	20	1910	New Boston, Ill.	Rock Island, Ill.
130936	.....	Ga. s.	Night Hawk	14	11	36.8	12.2	4.3	Oys.	2	.....	1901	Fall River, Mass.	New York, N. Y.
210298	.....	*Ga. p.	Night Hawk	7	7	45.0	11.7	2.9	Tow.	2	10	1912	Leavenworth, Kans.	Kansas City, Mo.
130501	.....	St. s.	Nightingale	56	37	76.0	13.0	6.0	Pas.	4	.....	1891	Clayton, N. Y.	Cape Vincent, N. Y.
204004	.....	Ga. s.	Nightingale	14	9	33.0	11.9	3.6	Pas.	1	.....	1907	Dockton, Wash.	Seattle, Wash.
210033	.....	Ga. s.	Nightingale	13	7	39.8	12.5	3.2	Msc.	3	12	1913	Thunderbolt (Ga.)	Savannah, Ga.
96379	K. Q. C. B.	St. s.	[1] Nihau	341	201	148.2	33.6	11.2	Pas.	32	225	1897	Fairhaven, (Mass.)	Honolulu, Hawaii.
130985	.....	Ga. s.	Nike	6	6	35.0	9.3	3.2	Msc.	2	.....	1902	Atlantic City, N. J.	Somers Point, N. J.
130439	K. G. J. D.	St. s.	Niko	814	658	189.0	35.2	13.0	Frt.	14	800	1889	Trenton, Mich.	Chicago, Ill.
205495	.....	*Ga. p.	Nile	8	7	43.0	9.2	2.5	Pas.	1	10	1904	Wheeling, W. Va.	Wheeling, W. Va.
18603	.....	Ga. s.	Nimbus	12	10	33.1	12.1	5.1	Pas.	1	.....	1869	Bristol, R. I.	New York, N. Y.
130970	.....	Ga. s.	Nimmo	9	8	41.0	14.7	3.0	Fsh.	1	.....	1902	Patchogue, N. Y.	Patchogue, N. Y.
130519	.....	St. s.	Nimrod	116	58	94.0	21.8	8.9	Pas.	11	100	1890	Athens, N. Y.	Mobile, Ala.
130751	.....	St. s.	Nimrod	11	7	40.3	10.6	4.9	Frt.	2	.....	1887	Brooklyn, N. Y.	Plattsburg, N. Y.
131011	.....	Ga. s.	Nimrod	22	13	53.0	10.1	4.7	Tow.	2	.....	1903	Chukanut, Wash	Pt. Townsend, Wash.
211026	.....	Ga. s.	Nimrod	8	5	30.7	9.1	3.6	Fsh.	3	12	1913	Seattle, Wash.	Do.
201278	.....	Ga. s.	Nina	9	7	45.6	9.0	3.6	Msc.	2	.....	1904	Peoria, Ill.	Peoria, Ill.
207241	.....	Ga. s.	Nina	8	7	47.5	12.0	3.0	Oys.	1	25	1910	Saxis, Va.	Cape Charles, Va.
208198	.....	Ga. s.	Nina	6	6	31.4	8.2	1.1	Pas.	1	15	1905	Holland, Mich.	Grand Haven, Mich.
209109	.....	Ga. s.	Nina	9	8	26.0	8.8	2.8	Fsh.	2	8	1904	Carden Island, Mich.	Do.
204231	.....	St. s.	[2] Nina C	173	106	105.0	29.0	9.5	Frt.	6	375	1907	Tomkins Cove, N. Y.	Port Arthur, Tex.
209 82	.....	Ga. s.	Nina C	7	7	27.0	7.0	4.0	Fer.	1	9	1911	Andalusia, Ill.	Rock Island, Ill.
130599	.....	Ga. s.	Nina Dare	10	9	45.3	12.7	3.3	Frt.	1	.....	1892	North River, N. C.	Beaufort, N. C.
208249	.....	Ga. s.	Nina M	14	12	38.9	13.4	4.4	Frt.	1	.....	1908	Indian River, Del.	Wilmington, Del.
130718	.....	*St. p.	Nina Paden	84	84	103.0	26.8	4.5	Fer.	3	.....	1896	Marietta, Ohio	Wheeling, W. Va.
130935	.....	Ga. s.	Nina G. Wallace	10	7	42.6	11.4	6.0	Tow.	1	.....	1901	Morehead City, N. C.	Newbern, N. C.
200956	.....	Ga. s.	Ninah	6	6	40.0	5.0	2.1	Tow.	1	15	1904	Knoxville, Tenn.	Chattanooga, Tenn.
200397	.....	Ga. s.	Ninawa	6	5	46.0	9.6	2.0	Pas.	2	.....	1903	St. Joseph, Mich.	Chicago, Ill.
211250	.....	Ga. s.	Nipissing	28	19	48.4	13.3	6.1	Pas.	2	36	1913	Detroit, Mich.	Grand Haven, Mich.
130272	.....	St. s.	Nipigon	626	540	191.0	34.0	13.7	Frt.	12	700	1883	St. Clair, Mich.	Toledo, Ohio.
201700	K.T.Q.L.	Ga. y.	NIRODHA	323	304	119.8	22.1	8.2	Yct.	4	130	1901	Newburgh, N. Y.	New York, N. Y.
130190	K.W.V.G.	Ga.y.	[3] Nirvana	23	21	40.0	15.1	7.1	Yct.	1	.....	1881	Boston, Mass.	Boston, Mass.
208596	.....	St. s.	Nisqually	255	173	127.0	24.5	7.8	Pas.	8	950	1911	Dockton, Wash.	Tacoma, Wash.
130764	.....	St. s.	Nita	40	27	57.8	14.6	5.5	Tow.	3	.....	1898	Norfolk, Va.	Norfolk, Va.
202142	.....	Ga. y.	[4] Ninka	22	17	63.2	10.7	5.1	Yct.	3	.....	1905	New York, N. Y.	Philadelphia, Pa.
200650	.....	Ga. s.	Nivin	17	10	46.0	16.6	3.3	Oys.	6	25	1904	Hampton, Va.	Newport News, Va.
208297	.....	Ga. s.	Nix Bros	10	9	37.3	12.8	3.5	Frt.	2	8	1910	Mount Pleasant, S. C.	Charleston, S. C.
210223	.....	Ga. s.	NIXONA	11	11	42.7	7.8	2.6	Pas.	2	24	1910	Grafton, Ill.	St. Louis, Mo.
131012	.....	Ga. s.	Noble Grand	7	7	26.8	12.3	3.8	Fsh.	1	.....	1903	Hyannisport, Mass.	Hyannis, Mass.
203427	.....	Ga. s.	Nobles and Bro.	13	7	41.2	11.4	4.3	Frt.	2	.....	1906	Mount Pleasant, S. C.	Charleston, S. C.
207962	.....	St. s.	Noddle Island	710	483	160.2	37.5	14.2	Fer.	6	700	1899	Boston, Mass.	Boston, Mass.
116748	K.Q.C.D.	St. s.	[5] Noeau	294	221	120.2	28.0	10.2	Pas.	31	228	1896	Port Blakeley, Wash.	Honolulu, Hawaii.
130932	.....	St. y.	Nokomis	70	52	125.0	16.0	7.5	Yct.	7	.....	1901	Alexandria Bay, N. Y.	New York, N. Y.
200212	K. S. Q. C.	Ga. y.	Nokomis	44	39	64.5	14.2	6.0	Yct.	3	.....	1903	Mariner Harbor, N. Y.	Charleston, S. C.
202401	.....	Ga. s.	Nokomis	14	7	44.0	13.8	5.8	Frt.	2	.....	1905	East Machias, Me.	Lubec, Me.
204484	.....	Ga. s.	Nokomis	10	7	38.0	8.4	7.0	Pas.	1	.....	1907	Memphis, Tenn.	Memphis, Tenn.
205152	.....	Ga. s.	Nokomis	14	9	52.4	11.2	3.4	Pas.	1	40	1908	Shaw Island, Wash.	Pt. Townsend, Wash.
207140	.....	Ga. s.	Nokomis	12	8	36.4	11.3	2.6	Frt.	1	.....	1910	Gulf City, Fla.	Tampa, Fla.
207243	.....	Ga. s.	Nokomis No. 1	9	6	32.5	8.1	3.3	Pas.	1	12	1910	Mount Vernon, Wash.	Pt. Townsend, Wash.
131018	.....	Ga. s.	Nola	11	8	35.4	9.7	3.8	Pas.	1	.....	1903	Astoria, Oreg.	Astoria, Oreg.
130980	K. R. V. B.	St. y.	NOMA	763	519	236.0	28.1	16.4	Yct.	59	4,500	1902	Port Richmond, N. Y.	New York, N. Y.
130376	K. D. R. S.	St. y.	Nomad	28	19	66.9	13.3	5.0	Yct.	2	.....	1887	New York, N. Y.	Do.
130920	.....	St. s.	Nomad	32	17	64.8	13.8	5.0	Fsh.	9	.....	1901	Noank, Conn.	Stonington, Conn.

[1] Formerly (a American st. s. Hueneme. (b Hawaiian st. s. Nilhau.
[2] Formerly st. s. Clarence M. Worth.
[3] Formerly (a sloop-yacht Nirvana. (b British sloop-yacht Nirvana.
[4] Formerly ga. y. Captain.
[5] Formerly (a American sch. Seray. (b Hawaiian st. s. Noeau.

MERCHANT **STEAM** VESSELS OF THE UNITED STATES—Continued.

Official No.	Signal letters.	Rig.	Name of vessel.	Gross tonnage.	Net tonnage.	Length.	Breadth.	Depth.	Service.	Crew.	Indicated horsepower.	When built.	Where built.	Home port (where permanent document issues).
						Feet.	*Feet.*	*Feet.*						
130975		Ga. s.	Nomad	9	6	41.3	8.5	3.3	Pas.	1	10	1902	Anacortes, Wash	Pt. Townsend, Wash.
202604		Ga. s.	Nomad	31	16	57.2	12.4	4.6	Pas.	3	.....	1905	Jacksonville, Fla	Jacksonville, Fla.
206435		Ga. s.	Nomad	7	5	33.2	6.1	3.0	Pas.	2	17	1908	East St. Louis, Ill	St. Louis, Mo.
130859	K. P. V. F.	St. s.	Nome City	939	597	230.0	38.0	16.2	Pas.	25	637	1900	Fairhaven, Cal	San Francisco, Cal.
208983		Ga. s.	No Name	7	5	41.2	9.0	3.5	Frt.	1	30	1909	Astoria, Oreg	Portland, Oreg.
210000		Ga. s.	None Such	24	15	49.0	14.2	4.8	Frt.	3	40	1912	San Diego, Cal	San Diego, Cal.
18768		Ga. s.	Nonle	7	6	31.4	11.8	3.2	Frt.	1	.....	1873	Smithfield, Va	Norfolk, Va.
205758		Ga. s.	Nonlo	11	5	42.6	12.5	3.4	Mso.	2	.....	1908	Crittenden, Va	Newport News, Va.
18050		Ga. s.	Nonpareil	22	17	46.2	15.5	5.1	Frt.	1	.....	1857	Cranberry Isle, Me	Eastport, Me.
130894		Ga. s.	Nonpareil	52	31	65.5	21.7	5.6	Frt.	6	.....	1900	San Francisco, Cal	San Francisco, Cal.
201557	K. T. M. S.	St. s.	Nonpareil	167	99	101.0	25.0	12.0	Pas.	8	575	1904	Noank, Conn	Baltimore, Md.
201272	K. W. F. C.	Ga. y.	Nootka	17	12	39.0	13.6	5.8	Yct.	1	.....	1907	Winslow, Wash	Pt. Townsend, Wash.
208960		Ga. s.	Nor-Kap	15	10	40.0	10.6	5.0	Fsh.	2	32	1911	Utsalady, Wash	Seattle, Wash.
203511		Ga. s.	Nora	14	14	52.5	11.6	3.4	Mso.	1	30	1906	East San Pedro, Cal	Los Angeles, Cal.
206012		Ga. s.	Nora	14	9	51.1	11.6	3.2	Pas.	1	75	1909	Astoria, Oreg	Astoria, Oreg.
208781		Ga. s.	Nora	18	12	40.8	13.0	5.0	Fsh.	5	25	1911	Tacoma, Wash	Tacoma, Wash.
209622		Ga. s.	Nora	53	36	65.0	16.3	7.5	Fsh.	1	110	1912	Seattle, Wash	Pt. Townsend, Wash.
207686		*Ga. p.	Nora Bell	13	13	37.0	14.0	3.5	Pas.	1	15	1909	Sioux City, Iowa	Sioux City, Iowa.
210116		Ga. y.	Norbeth	18	15	47.2	10.6	4.4	Yct.	1	36	1908	Port Clinton, Ohio	Detroit, Mich.
210167		Ga. s.	Nora B. Robinson	13	5	44.3	11.0	4.8	Fsh.	6	24	1912	Long Island, Me	Gloucester, Mass.
209652		Ga. s.	Nora D. Sawyer	31	11	53.2	16.5	7.4	Fsh.	4	.....	1912	Thomaston, Me	Machias, Me.
130990		Ga. s.	Norah	9	6	42.0	10.6	2.6	Frt.	2	.....	1902	Chance, Md	Baltimore, Md.
131019		Ga. s.	Nordby	13	9	44.2	10.3	4.1	Tow.	1	.....	1903	Tacoma, Wash	Ketchikan, Alaska.
203896		Ga. y.	[1] Nordeda	16	14	41.0	10.3	4.8	Yct.	2	.....	1907	Boston, Mass	Kansas City, Mo.
202075		Ga. s.	Norene	13	9	53.7	12.8	3.2	Fsh.	1	.....	1906	Everett, Wash	Wrangell, Alaska.
130328	K. C. V. S.	St. s.	*Norfolk*	211	105	116.3	23.0	12.0	Pas.	12	915	1885	Wilmington, Del	Philadelphia, Pa.
203704		St. s.	NORFOLK	99	67	76.5	10.6	8.0	Tow.	9	350	1907	Philadelphia, Pa	Norfolk, Va.
210861	L. C. S. G.	St. s.	NORFOLK	3,521	1,986	310.7	48.1	25.5	Frt.	33	1,750	1913	Camden, N. J	Boston, Mass.
130835		St. p.	[2] Norfolk County	819	557	155.0	54.0	12.0	Fer.	4	600	1891	East Boston, Mass	Norfolk, Va.
208807		Ga. s.	Norge	7	5	31.0	8.0	3.4	Pas.	1	10	1911	Edison, Wash	Pt. Townsend, Wash.
204248		Ga. s.	Norine	8	5	36.0	8.0	3.9	Pas.	1	.....	1907	Decatur, Wash	Do.
206583		Ga. s.	Norine	13	9	37.5	10.3	4.9	Pas.	1	24	1909	Mount Vernon, Wash	Seattle, Wash.
211277		Ga. s.	Norka	28	26	50.0	12.4	2.6	Pas.	1	40	1913	St. Louis, Mo	St. Louis, Mo.
130701		Ga. s.	Norma	14	12	38.0	14.0	3.8	Pas.	1	.....	1889	Bay Shore, N. Y	Patchogue, N. Y.
130787		*St. p.	Norma	488	452	160.0	32.6	5.6	Pas.	20	.....	1891	Bridgeport, Idaho	Portland, Oreg.
204326		Ga. s.	Norma	12	11	37.7	8.3	4.0	Pas.	1	.....	1904	Chicago, Ill	Chicago, Ill.
209501		Ga. s.	Norma	13	11	49.1	9.0	3.1	Pas.	1	30	1911	Randolph, Oreg	Coos Bay, Oreg.
211306		Ga. s.	Norma	17	11	40.0	12.0	4.8	Fsh.	6	20	1913	Seattle, Wash	Seattle, Wash.
211258		Ga. s.	Norma	24	15	52.8	13.5	3.0	Frt.	2	28	1912	Charlotte Harbor, Fla	Key West, Fla.
209013		Ga. s.	Normalita	16	11	38.0	10.6	5.0	Pas.	1	30	1909	Gravesend, N. Y	Wilmington, Del.
208527		Ga. s.	Norma Marie	8	6	32.7	9.7	4.2	Pas.	1	16	1911	San Diego, Cal	San Diego, Cal.
130771		Ga. s.	Norman	6	5	30.8	13.7	3.0	Frt.	1	.....	1898	Bayport, N. Y	Patchogue, N. Y.
202768		Ga. s.	Norman	11	6	41.0	10.1	3.8	Pas.	2	.....	1905	Wiscasset, Me	Boothbay, Me.
209445		Ga. s.	Norman	21	14	43.3	12.6	4.7	Fsh.	3	30	1911	Seattle, Wash	Seattle, Wash.
207941		Ga. s.	Norman P	8	7	28.5	8.8	3.0	Fsh.	1	.....	1905	Garden Island, Mich	Grand Haven, Mich.
208597		Ga. s.	Norman II	16	5	44.5	12.5	5.3	Pas.	2	25	1911	Wiscasset, Me	Boothbay, Me.
130709		Ga. s.	Norman Sunde	23	17	47.8	16.5	6.1	Fsh.	5	.....	1896	Poulsbo, Wash	Seattle, Wash.
203543		St. s.	NORMAN B. REAM	7,053	5,444	580.0	58.0	27.4	Frt.	21	1,800	1906	Chicago, Ill	Duluth, Minn.
130655		St. s.	Normandie	567	430	160.0	35.3	10.8	Frt.	12	500	1894	Green Bay, Wis	Chicago, Ill.
211116		Ga. y.	Normandie	17	15	50.0	10.7	3.5	Yct.	2	60	1913	New York, N. Y	New York, N. Y.
130939		Ga. s.	Normandy	6	5	33.8	12.0	3.1	Oys.	1	.....	1901	Morgan City, La	Brashear, La.
205017		St. s.	NORMANIA	4,871	3,705	420.0	52.0	24.0	Frt.	21	1,500	1908	St. Clair, Mich	Cleveland, Ohio.
208809		Ga. s.	Normannia	8	6	32.3	9.6	5.1	Frt.	1	25	1912	San Diego, Cal	San Diego, Cal.
200147	K. S. P. L.	Ga. y.	Normona	52	45	71.9	22.2	5.2	Yct.	4	.....	1903	Tottenville, N. Y	Key West, Fla.
130702		Ga. s.	Norota	11	11	54.5	10.8	7.0	Pas.	1	.....	1895	City Island, N. Y	Providence, R. I.
130057	J. W. Q. T.	St. s.	*North American*	289	144	130.0	28.2	14.0	Tow.	29	750	1876	Camden, N. J	New York, N. Y.
211076		St. s.	NORTH AMERICAN	2,317	1,262	259.0	47.1	18.3	Pas.	50	2,000	1913	Ecorse, Mich	Chicago, Ill.
130942		St. p.	North Beach	833	525	164.4	37.7	15.5	Fer.	6	550	1901	Shooters Island, N. Y	New York, N. Y.
210592		Ga. s.	North Cape	18	12	39.1	12.9	5.4	Fsh.	6	20	1912	Seattle, Wash	Seattle, Wash.
130417	K. F. H. G.	St. s.	North Fork	322	244	157.3	33.7	10.5	Pas.	18	390	1888	Fairhaven, Cal	San Francisco, Cal.
210084		St. s.	NORTH HARBOR	73	39	68.7	17.0	11.0	Tow.	4	300	1912	Cleveland, Ohio	Duluth, Minn.
130901		St. s.	North King	80	40	80.0	18.0	8.1	Frt.	0	.....	1901	Portland, Oreg	Portland, Oreg.
206144		St. s.	NORTH LAKE	3,861	2,941	350.0	46.0	26.0	Pas.	21	1,800	1909	St. Clair, Mich	Buffalo, N. Y.
130690		St. s.	NORTH LAND	4,244	2,339	358.5	44.0	23.2	Fsh.	189	7,000	1895	Cleveland, Ohio	Duluth, Minn.
200670	K. T. D. R.	Ga. s.	Northland	33	18	57.0	16.0	5.5	Pas.	11	.....	1904	Ballard, Wash	Pt. Townsend, Wash.
201033		St. s.	Northland	845	560	195.0	39.2	14.6	Tow.	26	664	1904	Fairhaven, Cal	San Francisco, Cal.
205044	K. W. N. S.	St. s.	NORTHLAND	697	360	140.0	27.0	14.5	Frt.	14	350	1908	Seattle, Wash	Ketchikan, Alaska.
206707		Ga. s.	Northland	6	6	37.0	6.5	2.8	Pas.	1	20	1907	Stewarts Landing, Tenn	Chattanooga, Tenn.
207282	L. B. J. T.	St. s.	NORTH LAND	3,582	1,973	304.4	47.2	19.8	Pas.	40	4,000	1910	Wilmington, Del	Boston, Mass.
208377	L. B. T. F.	St. s.	NORTHLAND	2,055	1,205	291.2	51.0	18.0	Pas.	65	2,400	1911	.....do	Washington, D. C.
209673		Ga. s.	North Light	30	13	41.0	12.3	6.4	Fsh.	7	27	1912	Seattle, Wash	Seattle, Wash.
85880		St. s.	[3] Northport	89	44	83.0	26.0	7.0	Pas.	7	.....	1885	Wilmington, Del	New York, N. Y.
206229		St. s.	NORTH SEA	3,921	3,045	351.2	46.2	31.0	Frt.	21	1,800	1909	Ecorse, Mich	Buffalo, N. Y.
208301		Ga. s.	North Side	9	6	36.0	9.9	3.7	Pas.	1	20	1906	Tacoma, Wash	Tacoma, Wash.
18509		Ga. s.	North Star	19	18	48.7	15.5	5.8	Fsh.	2	.....	1867	Boston, Mass	Newport, R. I.
130374		St. s.	North Star	29	27	56.3	18.2	3.6	Frt.	1	.....	1887	Alna, Me	Wiscasset, Me.

[1] Formerly ga. y. Arab.

[2] Formerly U. S. S. East Boston.

[3] Formerly st. s. George W. Dohnert.

MERCHANT **STEAM** VESSELS OF THE UNITED STATES—Continued.

Official No.	Signal letters.	Rig.	Name of vessel.	Gross tonnage.	Net tonnage.	Length.	Breadth.	Depth.	Service.	Crew.	Indicated horsepower.	When built.	Where built.	Home port (where permanent document issues).
						Feet.	*Feet.*	*Feet.*						
130666	.....	Ga. s.	North Star	9	7	27.0	10.6	5.0	Fsh.	1	.....	1894	Waldoboro, Me	Southwest Harbor, Me.
130814	.....	St. s.	North Star	99	67	73.0	19.0	8.2	Tow.	22	.....	1899	Seattle, Wash	Astoria, Oreg.
130924	K.Q.V.W.	St. s.	NORTH STAR ⊙	3,159	1,999	298.8	46.0	17.2	Pas.	76	4,200	1901	Chester, Pa	Boston, Mass.
200509	.....	Ga. s.	North Star	11	9	40.0	13.0	3.0	Tow.	2	.....	1903	Baltimore, Md	Charleston, S. C.
202112	.....	Ga. s.	North Star	13	9	35.5	10.3	3.8	Tow.	1	.....	1905	Ballard, Wash	Pt. Townsend, Wash.
202539	.....	Ga. s.	North Star	10	8	35.4	9.8	3.4	Pas.	1	.....	1905	Marshfield, Oreg	Coos Bay, Oreg.
202938	.....	*St. p.	North Star	138	138	140.0	32.0	4.2	Pas.	16	280	1906	Dubuque, Iowa	Dubuque, Iowa.
203128	.....	Ga. s.	North Star	12	8	38.3	10.0	3.4	Pas.	1	.....	1906	Hadlock, Wash	Pt. Townsend, Wash.
204761	.....	*St. p.	North Star	198	125	100.0	21.4	4.1	Pas.	13	130	1907	Wenatchee, Wash	Do.
205902	.....	Ga. s.	North Star	13	9	42.0	14.4	4.3	Pas.	1	20	1908	Poulsbo, Wash	Seattle, Wash.
206887	.....	Ga. s.	North Star	7	5	32.0	10.6	3.3	Fsh.	2	11	1909	Seattle, Wash	Wrangell, Alaska.
211408	.....	Ga. s.	North Star	11	9	39.7	11.3	4.8	Fsh.	0	8	1913	Orca, Alaska	Cordova, Alaska.
207011	.....	St. s.	NORTH STAR	3,819	2,928	350.0	46.0	26.0	Frt.	20	1,500	1909	St. Clair, Mich	Buffalo, N. Y.
208300	.....	Ga. s.	North Star	8	8	35.3	10.8	3.0	Fsh.	1	12	1910	Killisnoo, Alaska	Juneau, Alaska.
209458	.....	Ga. s.	North Star	18	9	53.2	17.5	3.3	Fsh.	3	.....	1911	De Lisle, Miss	New Orleans, La.
130907	K.Q.R.J.	St. s.	NORTHTOWN	2,208	1,297	242.0	42.2	23.2	Frt.	23	1,150	1901	Chicago, Ill	Port Arthur, Tex.
130450	.....	*St. p.	North West	324	301	134.7	27.5	4.8	Pas.	12	.....	1889	Portland, Oreg	Portland, Oreg.
130661	.....	St. s.	NORTH WEST	4,244	2,339	358.5	44.0	23.2	Pas.	139	7,000	1894	Cleveland, Ohio	Duluth, Minn.
204686	.....	Ga. s.	Northwest	9	6	34.9	8.6	4.4	Pas.	1	.....	1907	Anacortes, Wash	Pt. Townsend, Wash.
130908	K.Q.R.L.	St. s.	NORTHWESTERN	2,207	1,299	242.0	42.2	23.2	Frt.	23	1,150	1901	Chicago, Ill	Port Arthur, Tex.
155177	K.G.V.M.	St. s.	[1] NORTHWESTERN ⊙	3,496	2,334	336.2	43.2	22.0	Pas.	80	2,600	1889	Chester, Pa	Pt. Townsend, Wash.
209574	.....	Ga. s.	Northwestern	20	13	42.6	12.1	4.6	Fsh.	5	15	1912	Everett, Wash	Do.
130419	.....	St. s.	NORTH WIND ⊙	2,476	1,885	299.5	40.8	21.6	Frt.	18	1,200	1888	Cleveland, Ohio	Buffalo, N. Y.
209519	L.C.H.D.	Ga. y.	North Wind	93	63	91.8	17.0	8.0	Yct.	7	200	1912	Baltimore, Md	New York, N. Y.
206125	.....	*St. p.	Northern	185	117	125.0	26.0	4.0	Tow.	6	300	1909	Jeffersonville, Ind	Louisville, Ky.
130420	.....	St. s.	NORTHERN KING	2,476	1,885	299.5	40.8	21.6	Frt.	18	1,200	1888	Cleveland, Ohio	Buffalo, N. Y.
130407	.....	St. s.	NORTHERN LIGHT	2,476	1,885	299.5	40.8	21.6	Frt.	18	1,200	1888	.....do	Do.
206013	.....	Ga. s.	Northern Light	12	8	37.8	10.8	4.5	Tow.	1	50	1908	Alameda Point, Cal	San Francisco, Cal.
130436	.....	St. s.	NORTHERN QUEEN	2,476	1,885	299.5	40.8	21.6	Frt.	18	1,200	1889	Cleveland, Ohio	Buffalo, N. Y.
130437	.....	St. s.	NORTHERN WAVE	2,476	1,885	299.5	40.8	21.6	Frt.	18	1,200	1889	.....do	Do.
130733	.....	St. s.	Northumberland	167	99	134.2	20.0	9.3	Fsh.	12	350	1897	Pocomoke City, Md	Tappahannock, Va.
130855	.....	St. s.	NORTHUMBERLAND	993	675	190.0	41.0	11.0	Pas.	44	1,500	1900	Philadelphia, Pa	Baltimore, Md.
203217	.....	Ga. s.	Norton B	9	7	27.9	11.5	3.9	Pas.	2	.....	1894	Oakharbor, Ohio	Sandusky, Ohio.
130979	K.R.T.V.	St. s.	Norumbega	304	142	146.0	28.6	10.1	Pas.	15	700	1902	Bath, Me	Portland, Me.
130528	.....	St. s.	Norwalk	1,007	881	209.2	38.8	14.0	Frt.	15	600	1891	Mount Clemens, Mich	Detroit, Mich.
205195	.....	St. s.	Norwalk	110	75	75.6	22.8	9.7	Tow.	8	400	1908	Tottenville, N. Y	New York, N. Y.
207247	.....	St. s.	NORWAY	6,673	5,314	501.0	58.0	25.6	Frt.	24	2,000	1910	Toledo, Ohio	Oswego, N. Y.
206228	.....	Ga. s.	Norwhitka	10	7	29.7	9.0	3.0	Pas.	0	12	1908	Seattle, Wash	Pt. Townsend, Wash.
18578	.....	St. p.	Norwich	255	127	160.0	25.0	8.6	Tow.	12	450	1836	New York, N. Y	Albany, N. Y.
130812	.....	St. s.	Norwood	135	92	95.0	19.8	5.7	Pas.	3	.....	1899	Tacoma, Wash	Pt. Townsend, Wash.
201446	K.T.L.B.	St. s.	Norwood ⊙	760	492	203.0	38.5	15.0	Pas.	28	675	1904	Winslow, Wash	San Francisco, Cal.
205100	.....	*Ga. p.	Notre Dame	14	14	39.4	8.0	2.8	Frt.	2	.....	1908	Dublin, Ga	Brunswick, Ga.
130672	K.M.B.J.	St. s.	NOTTINGHAM	405	204	128.5	27.3	17.1	Tow.	15	735	1894	Camden, N. J	New York, N. Y.
130549	.....	Ga. s.	Notus	14	11	37.2	14.6	5.9	Pas.	1	.....	1886	Fall River, Mass	Do.
130306	K.C.P.S.	St. y.	NOURMAHAL	768	522	235.0	29.0	18.5	Yct.	43	1,400	1884	Wilmington, Del	Do.
204356	.....	St. s.	Nourmahal	29	14	56.0	12.4	3.7	Tow.	1	.....	1905	Houghton, Mich	Marquette, Mich.
130305	.....	St. s.	Novelty	63	42	71.5	17.5	6.8	Tow.	7	.....	1884	North Bend, Oreg	San Francisco, Cal.
130713	.....	Ga. s.	Novelty	11	11	32.5	12.1	6.0	Frt.	1	.....	1896	Friendship, Me	Rockland, Me.
201405	K.T.M.W.	Ga. y.	Novia	41	39	65.0	17.8	6.0	Yct.	3	.....	1904	Tottenville, N. Y	St. Augustine, Fla.
130781	.....	Ga. s.	Novice	14	10	39.9	10.6	3.9	Tow.	2	.....	1898	Anacortes, Wash	Pt. Townsend, Wash.
130458	.....	*St. p.	No Wonder	269	235	135.3	27.8	5.6	Tow.	0	.....	1889	Portland, Oreg	Portland, Oreg.
130577	.....	Ga. s.	Now Then	8	7	33.3	10.6	4.9	Fsh.	1	.....	1891	Brooksville, Me	Mt. Desert Ferry, Me.
130598	.....	Ga. s.	Now Then	10	10	37.2	12.2	6.7	Frt.	2	.....	1892	North Haven, Me	Lubec, Me.
130395	K.F.B.P.	St. s.	Noyo	316	229	150.0	33.2	10.5	Frt.	19	300	1887	San Francisco, Cal	San Francisco, Cal.
130903	.....	St. p.	No. 1	55	35	60.0	22.0	3.4	Msc.	1	.....	1887	Detroit, Mich	Detroit, Mich.
208669	.....	Ga. s.	No. 1	13	6	37.5	9.8	6.2	Tow.	2	60	1911	Salisbury, Md	Philadelphia, Pa.
130575	.....	St. s.	No. 2	65	34	50.2	20.6	5.0	Pld.	4	.....	1891	Washington, D. C	Washington, D. C.
208670	.....	Ga. s.	No. 2	13	6	37.5	9.8	6.2	Tow.	2	60	1911	Salisbury, Md	Philadelphia, Pa.
201588	.....	St. s.	No. 3	18	12	45.3	10.7	6.1	Pol.	3	.....	1904	Bayonne, N. J	New York, N. Y.
209860	.....	Ga. s.	No. 3	9	8	26.8	9.0	3.2	Pas.	1	12	1890	N. Manitou Island, Mich	Grand Haven, Mich.
130915	.....	St. p.	No. 4	58	37	65.0	22.6	3.6	Msc.	1	.....	1883	Detroit, Mich	Detroit, Mich.
201589	.....	St. s.	No. 4	18	12	45.3	10.7	6.1	Pol.	3	.....	1904	Bayonne, N. J	New York, N. Y.
200660	.....	St. s.	†No. 15, M. F. D	194	132	106.2	26.0	13.7	Frb.	11	750	1903	Chicago, Ill	Milwaukee, Wis.
130654	.....	St. s.	No. 17, M. F. D	136	92	99.0	24.4	10.2	Frb.	10	700	1893	Sheboygan, Wis	Do.
130711	.....	St. s.	No. 23, M. F. D	133	90	100.5	24.7	10.2	Frb.	10	700	1896	Sturgeon Bay, Wis	Do.
203072	.....	St. s.	†No. 29, M. F. D	148	91	96.0	25.8	11.6	Frb.	9	700	1906	Manitowoc, Wis	Do.
130369	K.D.S.M.	St. s.	*Nueces* ⊙	3,367	2,465	328.0	44.2	21.2	Pas.	50	2,000	1887	Chester, Pa	New York, N. Y.
206716	.....	Ga. s.	Nul Souci	14	11	43.0	11.0	5.9	Frt.	2	14	1909	Sharptown, Md	Philadelphia, Pa.
210978	.....	*Ga. p.	Number 201	46	46	72.0	16.0	4.0	Ten.	5	56	1913	Dubuque, Iowa	Dubuque, Iowa.
207432	L.B.N.G.	Ga. y.	Nurmah	59	49	66.6	19.0	7.2	Yct.	3	40	1910	Boston, Mass	New Bedford, Mass.
200856	K.T.C.B.	St. s.	NUSHAGAK ⊙	739	478	175.5	34.0	14.5	Frt.	19	700	1904	Alameda, Cal	San Francisco, Cal.
96111	K.J.N.C.	St. y.	[2] Nushka	37	18	77.2	12.0	6.0	Yct.	8	.....	1891	Boston, Mass	New York, N. Y.
206516	.....	Ga. y.	Nuska	21	14	59.2	12.0	4.5	Yct.	1	35	1909	Baltimore, Md	Baltimore, Md.
130896	.....	Ga. s.	Nuten	22	15	44.4	12.5	4.3	Frt.	2	.....	1901	Astoria, Oreg	Astoria, Oreg.
209559	.....	Ga. s.	Nutmeg	13	9	35.5	12.8	3.4	Pas.	1	7	1912	Charleston, S. C	Beaufort, S. C.

[1] Formerly st. s. Orizaba.

[2] Formerly st. y. Helvetia.

† Steel.

MERCHANT STEAM VESSELS OF THE UNITED STATES—Continued.

Official No.	Signal letters.	Rig.	Name of vessel.	Gross tonnage.	Net tonnage.	Length.	Breadth.	Depth.	Service.	Crew.	Indicated horsepower.	When built.	Where built.	Home port (where permanent document issues).
						Feet.	*Feet.*	*Feet.*						
130125		St. s.	Nyack ⊕	1,188	955	231.0	33.0	14.7	Pas.	55	1,200	1878	Buffalo, N. Y	Milwaukee, Wis.
130523		St. s.	Nyack	117	58	90.0	22.2	9.8	Tow.	6	400	1891	Philadelphia, Pa	New York, N. Y.
130455		St. s.	Nyanza	12	6	40.0	9.0	3.0	Pas.	4		1888	Geneva, N. Y	Key West, Fla.
130462		St. s.	Nyanza	2,206	1,870	280.0	41.4	23.4	Frt.	18	950	1890	West Bay City, Mich	Erie, Pa.
130480	K. H. J. M.	St. y.	Nydia	93	63	110.0	16.3	9.4	Yct.	10		1890	Brooklyn, N. Y	New York, N. Y.
130485		Ga. y.	Nydia	7	6	50.0	8.7	3.0	Pas.	1		1899	Grand Rapids, Mich	Grand Haven, Mich.
204164		Ga. y.	Nydia	19	19	47.7	11.0	6.0	Yct.	2		1907	Boston, Mass	New York, N. Y.
157180	K. D. N. B.	St. y.	[1]Nyike	63	49	82.8	15.0	6.4	Yct.	7		1885	New York, N. Y	Do.
203884		Ga. s.	Nymph	15	10	38.5	12.7	4.3	Tow.	2	30	1906	Key West, Fla	Key West, Fla.
211139		Ga. y.	Nymph	11	27	57.5	14.5	6.1	Yct.	1	65	1913	Port Clinton, Ohio	Sandusky, Ohio.
130571		Ga. s.	Nymphea	7	7	28.2	10.4	5.9	Fsh.	2		1891	Bremen, Me	South West Harbor, Me.
			O.											
203378		St. s.	O. B. Tanner	137	91	89.3	17.1	4.2	Frt.	5	65	1901	Port Byron, N. Y	Buffalo, N. Y.
155208		St. s.	O. E. Parks	392	289	134.4	27.7	11.0	Frt.	11	400	1891	Saugatuck, Mich	Chicago, Ill.
205732		St. s.	O. H. Vessels	83	56	93.0	22.9	6.6	Fri.	6	100	1908	Cambridge, Md	Wilmington, Del.
155336	K. N. S. D.	St. s.	O. L. HALENBECK	198	135	103.3	22.6	12.6	Tow.	10	500	1898	Philadelphia, Pa	New York, N. Y.
211074	L. C. T. V.	St. s.	O. M. Clark	811	406	200.5	41.0	14.2	Frt.	20	625	1913	Hoquiam, Wash	San Francisco, Cal.
120005		St. s.	[2]O. M. Field	29	17	57.6	13.8	6.9	Tow.	3		1882	Muskegon, Mich	Buffalo, N. Y.
206113		Ga. s.	O. S. Lloyd	11	9	46.0	11.4	4.2	Frt.	1	28	1909	Salisbury, Md	Crisfield, Md.
209142		Ga. s.	O. W. Payne	23	16	64.0	15.2	3.7	Oys.	2	25	1911	Palmer, Va	Tappahannock, Va.
209952		*Ga. p.	O. & C	11	5	48.9	13.6	2.8	Oys.	2		1908	Bayou Laplace, La	New Orleans, La.
155323		St. p.	Oak Island	26	21	71.0	14.3	3.2	Pas.	3		1898	Glenwood, N. Y	Patchogue, N. Y.
13089		Ga. s.	Oakland	38	33	58.3	19.6	5.9	Frt.	1		1873	Charleston, S. C	Charleston, S. C.
19425		*St. p.	Oakland	628	628	210.0	35.0	6.0	Tow.	35		1872	Pittsburgh, Pa	Pittsburgh, Pa.
19447		St. p.	Oakland	1,672	1,108	265.0	41.5	16.0	Fer.	13	200	1875	Oakland, Cal	San Francisco, Cal.
210035		Ga. y.	Oberon	14	10	53.0	10.5	3.7	Yct.	2	40	1911	Ogdensburg, N. Y	Cape Vincent, N. Y.
155420		St. s.	O'Brien Brothers	108	73	81.6	21.8	9.7	Pas.	8	320	1901	Tottenville, N. Y	New York, N. Y.
76763	K. J. F. T.	St. s.	[3]Observation	122	83	92.4	17.8	9.2	Pas.	4		1888	Brooklyn, N. Y	Do.
205465		Ga. s.	Occident	8	6	35.7	9.9	3.0	Frt.	1	20	1908	Astoria, Oreg	Astoria, Oreg.
18971		Ga. s.	Ocean	7	7	33.1	12.3	3.1	Tow.	2		1866	Bon Secour, Ala	Mobile, Ala.
206443		Ga. s.	Oceana	8	7	31.0	8.7	3.0	Fsh.	2	9	1902	Manitowoc, Wis	Grand Haven, Mich.
211361		Ga. s.	Oceana	28	19	47.2	14.8	5.7	Fsh.	6	30	1913	Gig Harbor, Wash	Tacoma, Wash.
155131		Ga. s.	Ocean Belle	11	11	33.4	12.3	6.4	Fsh.	2		1902	Friendship, Me	Mt. Desert Ferry, Me.
19454		Ga. s.	Ocean Bird	11	6	42.0	14.0	4.0	Frt.	1		1876	Hatteras, N. C	Manteo, N. C.
155387		St. s.	Ocean City	33	21	69.9	14.2	5.3	Fer.	3		1900	Greenport, N. Y	Somers Point, N. J.
155463		St. p.	OCEAN CITY	665	510	157.0	30.0	13.0	Fer.	6	500	1903	Philadelphia, Pa	Camden, N. J.
206841		Ga. s.	Oceania	39	27	56.5	16.6	6.8	Fsh.	3	50	1912	Gig Harbor, Wash	Tacoma, Wash.
155279		Ga. s.	Ocean King	10	6	40.3	13.6	3.7	Oys.	1		1895	Morgan City, La	Brashear, La.
155183		St. s.	Ocean Queen	15	7	59.5	12.5	5.1	Tow.	2		1890	Boston, Mass	Portland, Me.
155168		Ga. s.	Ocean Spray	6	5	28.5	12.5	3.2	Fsh.	1		1889	Patchogue, N. Y	Patchogue, N. Y.
19443		Ga. s.	Ocean Star	12	12	37.9	15.3	4.2	Frt.	1		1875	Absecon, N. J	Norfolk, Va.
155098		St. s.	Ocean View	73	51	91.8	17.0	7.4	Tow.	3		1884	Noank, Conn	Greenport, N. Y.
161737		St. s.	[4]OCEAN VIEW	218	105	123.4	21.8	7.2	Pas.	12	200	1894	Newburgh, N. Y	Norfolk, Va.
155207		St. p.	Ocean Wave	724	507	180.0	29.0	9.0	Fer.	24	500	1891	Portland, Oreg	San Francisco, Cal.
206829		Ga. s.	Ocean Wave	8	5	31.0	9.9	2.2	Tow.	0	16	1904	South Bend, Wash	Pt. Townsend, Wash.
206581		Ga. s.	Oceanic	8	6	36.4	10.4	3.1	Fsh.	1	15	1909	Metlakatla, Alaska	Ketchikan, Alaska.
155040		St. s.	Oceanica	1,490	1,241	262.8	37.2	19.9	Frt.	16	600	1881	West Bay City, Mich	Niagara Falls, N. Y.
206314		Ga. s.	Oceanica	6	5	29.2	7.0	3.0	Pas.	1	25	1908	Parkersburg, W. Va	Wheeling, W. Va.
155272		St. s.	Oceanus	39	26	58.9	14.8	5.9	Pas.	4		1895	Rockaway Beach, N. Y	New York, N. Y.
204613		Ga. s.	Oceanus	8	5	30.2	11.7	5.8	Fsh.	2		1907	Friendship, Me	South West Harbor, Me.
155310		*St. p.	Ocklahama	676	565	161.1	33.5	8.3	Tow.	11		1897	Portland, Oreg	Portland, Oreg.
155182		St. s.	Oclemena	141	87	93.7	18.0	7.2	Tow.	9	125	1890	Buffalo, N. Y	Ogdensburg, N. Y.
203953	K. V. W. P.	St. s.	OCMULGEE	2,667	2,042	300.0	41.0	25.8	Frt.	28	1,200	1907	Quincy, Mass	New York, N. Y.
209354		Ga. y.	Ocoee	29	19	66.6	12.9	5.5	Yct.	1	32	1911	Port Clinton, Ohio	Philadelphia, Pa.
207765		Ga. y.	Ocolaqua	25	16	52.5	10.7	5.6	Yct.	1	72	1910	Camden, N. J	Bridgeport, Conn.
155321		St. s.	Ocracoke	421	303	151.3	28.4	8.8	Pas.	12	250	1898	Tottenville, N. Y	New York, N. Y.
205753		St. s.	Octoo	8	6	38.0	11.0	3.8	Pas.	1	60	1908	Decatur, Wash	Pt. Townsend, Wash.
207175		St. s.	OCTORARA ⊕	4,321	2,652	340.0	45.2	28.0	Pas.	84	2,500	1910	Wyandotte, Mich	Erie, Pa.
204155		St. s.	ODANAH	4,907	3,588	420.0	52.0	28.0	Frt.	20	1,500	1907	Lorain, Ohio	Cleveland, Ohio.
155238		St. s.	Odd Fellow	22	13	58.3	13.7	5.4	Pas.	2		1893	Grand Haven, Mich	Grand Haven, Mich.
155412		Ga. s.	Odd Fellow	13	8	42.1	14.2	6.3	Frt.	2		1901	Eastport, Me	Eastport, Me.
209691		*Ga. p.	Odd Fellow No. 252	15	15	65.0	12.0	2.7	Tow.	3	35	1912	Catlettsburg, Ky	Cincinnati, Ohio.
208991		Ga. s.	Odin	13	8	29.6	9.8	5.1	Fsh.	2	16	1911	San Pedro, Cal	Los Angeles, Cal.
155438		Ga. y.	Ogarita	25	17	57.8	11.8	5.3	Yct.	1		1902	Beverly, Mass	New Orleans, La.
203123		St. s.	OGDENSBURG	2,329	1,673	242.0	43.0	26.5	Frt.	20	1,200	1906	Cleveland, Ohio	Buffalo, N. Y.
203770	K. V. S. L.	St. s.	OGEECHEE	2,667	2,039	300.0	41.0	25.8	Frt.	28	1,300	1906	Quincy, Mass	New York, N. Y.
155035		St. s.	Ogemew	594	325	162.6	30.0	11.4	Frt.	12	430	1881	St. Clair, Mich	Port Huron, Mich.
77049		St. s.	[5]Ogontz	65	44	79.8	18.8	8.7	Frt.	3	225	1892	Chicago, Ill	Grand Haven, Mich.
155368		St. s.	OGONTZ	113	77	84.3	19.0	9.2	Tow.	11	325	1899	Philadelphia, Pa	Philadelphia, Pa.
107374		*St. p.	[6]Ohio	361	361	199.2	33.4	4.4	Pas.	35	310	1898	Clarington, Ohio	Wheeling, W. Va.
155147		St. p.	*Ohio*	867	557	174.0	36.6	13.3	Fer.	6	600	1887	Wilmington, Del	New York, N. Y.

[1] Formerly st. y. {*a* Daring. *b* Ozhesta.
[2] Formerly st. s. Cora Fuller.
[3] Formerly st. y. {*a* Jean. *b* Elsa.
[4] Formerly st. s. Vigilant.
[5] Formerly st. s. J. F. Yattaw.
[6] Formerly *st. p. Avalon.

MERCHANT **STEAM** VESSELS OF THE UNITED STATES—Continued.

Official No.	Signal letters.	Rig.	Name of vessel.	Gross tonnage.	Net tonnage.	Length.	Breadth.	Depth.	Service.	Crew.	Indicated horsepower.	When built.	Where built.	Home port (where permanent document issues).
						Feet.	*Feet.*	*Feet.*						
203175	.....	St. s.	OHIO	308	209	113.0	35.0	10.6	Frt.	7	500	1906	Baltimore, Md.	Baltimore, Md.
206601	.....	*St. p.	Ohio	79	79	118.8	21.4	4.0	Pas.	9	123	1909	Marietta, Ohio	Paducah, Ky.
208153	.....	St. s.	OHIO	112	61	71.0	20.0	12.5	Tow.	5	1,000	1910	Cleveland, Ohio	Duluth, Minn.
209251	.....	Ga. s.	Ohio	7	7	32.0	8.0	3.5	Fer.	1	8	1911	Tell City, Ind.	Evansville, Ind.
211014	.....	Ga. s.	Ohio	11	7	31.8	10.2	4.8	Tow.	2	16	1913	Seattle, Wash.	Seattle, Wash.
203323	.....	*Ga. p.	Ohio Belle	12	12	44.6	11.0	3.0	Pas.	6	32	1906	Jeffersonville, Ind.	Paducah, Ky.
210123	.....	*Ga. p.	Ohio Queen	11	11	52.4	10.0	2.0	Pas.	1	15	1912	Ravenswood, W. Va.	Wheeling, W. Va.
205369	.....	Ga. s.	Ole Sauvage	14	9	46.0	11.5	4.0	Msc.	2	.....	1907	New Orleans, La.	Brashear, La.
155318	.....	*St. p.	Oil City	718	409	176.1	35.4	5.9	Pas.	33	634	1898	Seattle, Wash.	St. Michael, Alaska.
19409	.....	*St. p.	Okahumkee	65	32	84.4	21.4	8.3	Pas.	18	.....	1873	Palatka, Fla.	Bath, Me.
204319	.....	*St. p.	Okanogan	432	255	136.5	34.0	6.0	Pas.	13	350	1907	Wenatchee, Wash.	Pt. Townsend, Wash.
203324	.....	Ga. y.	Oka San	22	18	53.0	15.5	5.0	Yct.	2	20	1905	Port Republic, N. J.	Somers Point, N. J.
205040	K.W.N.H.	St. s.	OKLAHOMA ⊙	5,853	3,795	419.0	55.2	28.8	Oil.	38	3,200	1908	Camden, N. J.	Port Arthur, Tex.
210499	.....	*Ga. p.	Oklahoma Sooner	13	8	35.4	12.0	2.7	Pas.	1	12	1912	Leonard, Okla.	Memphis, Tenn.
155129	.....	St. s.	Okoloosa	46	23	65.0	15.4	5.8	Tow.	4	.....	1886	Milton, Fla.	Pensacola, Fla.
210039	.....	Ga. s.	Olaf	21	14	42.1	13.9	5.8	Fsh.	6	25	1912	Tacoma, Wash.	Tacoma, Wash.
141738	.....	St. s.	[1] OLCOTT	337	229	148.5	28.0	9.7	Pas.	13	150	1901	Toledo, Ohio	Sandusky, Ohio.
155424	.....	St. s.	Old Colony	207	121	86.0	25.4	7.9	Oys.	8	350	1901	Bridgeport, Conn.	Bridgeport, Conn.
200888	K.T.C.L.	St. p.	Old Colony	741	434	184.2	32.5	11.3	Pas.	22	1,200	1904	Chelsea, Mass.	Boston, Mass.
204528	K.W.H.Q.	†St. s	OLD COLONY ⊙	4,779	2,428	375.0	52.2	30.2	Pas.	167	5,000	1907	Philadelphia, Pa.	Do.
202922	.....	Ga. y.	Old Glory	22	15	56.3	12.3	5.5	Yct.	2	.....	1906	Baltimore, Md.	Baltimore, Md.
206349	.....	Ga. s.	Old Point	11	7	44.8	12.8	4.0	Frt.	1	25	1909	Poquoson, Va.	Newport News, Va.
155122	.....	St. p.	*Old Point Comfort*	643	480	176.0	31.0	10.0	Pas.	34	824	1886	Wilmington, Del.	Baltimore, Md.
206661	.....	*St. p.	Old Reliable	69	69	100.0	21.0	4.0	Tow.	10	180	1909	Spottsville, Ky.	Evansville, Ind.
203152	.....	Ga. y.	Old Sport	21	14	58.0	12.0	2.6	Yct.	2	10	1906	Somers Point, N. J.	Somers Point, N. J.
207918	.....	St. s.	Ole	8	6	27.4	8.8	2.8	Fsh.	3	14	1909	Milwaukee, Wis.	Cairo, Ill.
145862	K.Q.M.J.	St. s.	[3] OLEUM	2,998	1,738	293.0	52.5	23.5	Drg.	33	2,000	1900	Sparrow Point, Md.	Newark, N. J.
155204	.....	Ga. s.	Olga	14	12	38.7	14.8	4.2	Pas.	2	2	1886	Philadelphia, Pa.	New York, N. Y.
155299	.....	Ga. s.	Olga	7	7	26.4	12.6	4.2	Fsh.	2	.....	1897	Newport, R. I.	Do.
155464	.....	Ga. y.	Olga	35	6	60.0	18.2	4.4	Yct.	3	.....	1903	Biloxi, Miss.	New Orleans, La.
205660	.....	Ga. s.	Olga	9	6	30.0	10.4	3.6	Pas.	1	18	1908	Tacoma, Wash.	Tacoma, Wash.
206131	.....	Ga. s.	Olga	14	9	40.0	13.3	4.3	Frt.	1	60	1909	Oakland, Cal.	Astoria, Oreg.
211093	.....	Ga. s.	Olga	8	5	28.6	9.0	4.0	Fsh.	2	15	1913	Poulsbo, Wash.	Seattle, Wash.
155301	.....	Ga. s.	Olita	11	11	29.5	10.7	4.0	Msc.	1	.....	1897	Santa Barbara, Cal.	Los Angeles, Cal.
155218	.....	*St. p.	Olive	91	45	90.0	22.0	4.4	Pas.	7	.....	1891	Mermenton, La.	Brashear, La.
155402	.....	Ga. s	Olive	7	7	28.0	13.0	4.0	Pas.	1	.....	1900	Atlantic City, N. J.	Somers Point, N. J.
202787	.....	Ga. s.	Olive	15	10	45.2	12.4	4.0	Fsh.	2	24	1906	.....do	New York, N. Y.
207190	.....	Ga. s.	Olive	9	8	37.0	10.5	3.5	Frt.	1	15	1908	Fishing Creek, Md.	Baltimore, Md.
207530	.....	Ga. s.	Olive	42	26	78.0	12.5	5.7	Pas.	4	60	1910	Charleston, S. C.	Charleston, S. C.
209124	.....	Ga. s.	Olive	14	10	40.8	12.6	3.6	Pas.	1	20	1911	Tillamook, Oreg.	Astoria, Oreg.
155249	.....	Ga. s.	Olive E	9	8	28.0	13.2	5.0	Fsh.	1	.....	1894	New London, Conn.	Providence, R. I.
155243	.....	Ga. s.	Olive G	15	15	39.2	15.7	6.2	Frt.	1	.....	1877	Clare, Nova Scotia	Eastport, Me.
206915	.....	Ga. s.	Olive G	8	5	36.9	7.0	2.4	Pas.	1	18	1909	Bellingham, Wash.	Pt. Townsend, Wash.
207213	.....	Ga. s.	Olive T	11	8	36.2	10.7	3.9	Pas.	1	21	1910	Dockton, Wash.	Tacoma, Wash.
204854	.....	Ga. s.	Olive B. Van Dusen	50	44	66.3	22.0	5.2	Frt.	2	.....	1908	Patchogue, N. Y.	Patchogue, N. Y.
201062	.....	Ga. s.	Olive F. Hutchins	82	44	75.8	21.9	9.8	Fsh.	16	50	1904	East Boothbay, Me.	Kennebunk, Me.
155312	.....	*St. p.	Oliver King	42	42	91.0	15.0	2.0	Tow.	5	.....	1897	Knoxville, Tenn.	Chattanooga, Tenn.
155453	.....	St. s.	Oliver H. Perry	76	44	74.2	17.9	8.0	Fsh.	3	.....	1902	Ashtabula, Ohio	Sandusky, Ohio.
210869	L.C.S.J.	St. s.	OLIVER J. OLSON	1,881	1,132	238.7	41.0	20.8	Pas.	29	1,200	1913	Wilmington, Del.	New York, N. Y.
155138	K.D.Q.R.	St. s.	*Olivette* ⊙	1,678	1,026	274.3	35.2	11.9	Pas.	83	2,250	1887	Philadelphia, Pa.	New Haven, Conn.
205208	.....	Ga. s.	Olivette	7	6	31.3	7.7	7.6	Pas.	1	20	1906	Poplar Bluff, Mo.	Memphis, Tenn.
203243	.....	Ga. s.	Olivia	6	6	24.8	11.6	3.9	Fsh.	1	.....	1906	Osterville, Mass.	Chatham, Mass.
208552	.....	Ga. s.	Ollvia	8	7	34.0	11.2	3.4	Pas.	2	15	1899	Ogdensburg, N. Y.	Grand Haven, Mich.
207982	.....	Ga. s.	[3] Olivia B	7	5	34.4	11.3	3.9	Pas.	1	24	1910	Red Bank, N. J.	Perth Amboy, N. J.
155116	.....	Ga. s.	Ollie	13	12	47.0	17.9	3.8	Frt.	1	.....	1885	Bellport, N. Y.	Greenport, N. Y.
208400	.....	Ga. s.	Ollie	37	28	56.0	17.6	6.2	Msc.	4	.....	1911	Greenport, N. Y.	Do.
204593	.....	*Ga. p.	Ollie E	7	7	45.0	9.0	2.0	Pas.	4	12	1907	Carrsville, Ky.	Paducah, Ky.
203006	.....	*Ga. p.	Ollie S	13	13	54.9	11.3	6.8	Frt.	7	.....	1908	Louisville, Ky.	Louisville Ky.
208556	.....	Ga. s.	Ollie S	15	10	55.2	13.1	3.0	Pas.	1	75	1911	Astoria, Oreg.	Portland, Oreg.
204444	K.W.G.S.	St. s.	OLSON & MAHONY	1,497	779	224.3	41.2	20.6	Frt.	25	1,200	1907	Wilmington, Del.	New York, N. Y.
155166	.....	St. s.	Olympia	2,065	1,723	276.5	41.5	12.6	Frt.	16	900	1889	Cleveland, Ohio	Marquette, Mich.
155286	.....	St. s.	Olympia	116	79	83.9	22.5	9.1	Tow.	8	455	1896	Astoria, N. Y.	New York, N. Y.
155338	.....	Ga. s.	Olympia	5	5	23.4	11.4	3.5	Fsh.	2	.....	1898	Osterville, Mass.	Dennis, Mass.
155348	.....	Ga. s.	Olympia	6	6	35.0	12.0	4.0	Pas.	1	.....	1899	Atlantic City, N. J.	Somers Point, N. J.
155369	.....	Ga. s.	Olympia	13	7	37.0	13.4	6.0	Fsh.	2	.....	1899	East Boothbay, Me.	Portland, Me.
203767	.....	Ga. s.	Olympia	14	10	47.7	11.4	2.7	Msc.	1	16	1906	Lake Charles, La.	Brashear, La.
210194	.....	Ga. s.	Olympia	34	23	54.8	15.5	6.4	Fsh.	7	55	1912	Tacoma, Wash.	Tacoma, Wash.
204749	.....	St. s.	Olympian	47	32	59.7	17.3	6.9	Frt.	5	80	1907	.....do	Do.
155290	.....	St. s.	[4] Olympic	59	40	60.5	18.3	8.4	Tow.	7	200	1896	Tomkins Cove, N. Y.	Providence, R. I.
155385	.....	St. s.	Olympic	102	69	85.5	20.5	6.5	Tow.	9	130	1900	Ballard, Wash.	Pt. Townsend, Wash.
155437	K.R.P.T.	St. s.	Olympic	688	454	185.7	38.0	13.4	Frt.	21	750	1901	Hoquiam, Wash.	San Francisco, Cal.
206931	.....	Ga. s.	Olympic	10	7	35.8	8.0	3.4	Pas.	3	15	1909	Charlevoix, Mich.	Grand Haven, Mich.
208350	.....	Ga. s.	Olympic	44	30	58.0	16.0	7.8	Fsh.	11	65	1911	Seattle, Wash.	Seattle, Wash.
210213	.....	Ga. s.	Olympic	35	23	52.0	15.9	6.7	Fsh.	7	40	1912	Tacoma, Wash.	Tacoma, Wash.

[1] Formerly st. s. Lakeside.
[2] Formerly st. s. Thomas.
[3] Formerly ga. s. Anna T. 3d.
† Turbine.
[4] Formerly { a st. s. Olympic. / b U. S. Q. M. D. Weitzel.

MERCHANT **STEAM** VESSELS OF THE UNITED STATES—Continued.

Official No.	Signal letters.	Rig.	Name of vessel.	Gross tonnage.	Net tonnage.	Length.	Breadth.	Depth.	Service.	Crew.	Indicated horsepower.	When built.	Where built.	Home port (where permanent document issues).
						Feet.	*Feet.*	*Feet.*						
211079	.....	Ga. s.	Olympic	23	16	43.8	14.6	6.3	Fsh.	6	30	1913	Tacoma, Wash.	Ketchikan, Alaska.
141670	.....	*St. p.	[1]Omaha	141	141	150.0	30.0	4.5	Pas.	40	200	1900	Stillwater, Minn.	New Orleans, La.
155146	.....	St. s.	Omaha	1,231	939	215.0	34.1	18.8	Frt.	15	485	1887	Milwaukee, Wis.	Ogdensburg, N. Y.
211215	.....	Ga. s.	Omaha	10	10	31.7	8.1	3.5	Pas.	1	21	1912	Sioux City, Iowa.	Sioux City, Iowa.
210892	.....	Ga. s.	Omaney	50	34	67.2	17.5	7.7	Fsh.	13	80	1912	Seattle, Wash.	Seattle, Wash.
155055	.....	St. s.	Omar D. Conger	196	131	92.0	26.0	10.0	Fer.	4	420	1882	Port Huron, Mich.	Port Huron, Mich.
202527	.....	Ga. s.	Omar J. Croswell	9	7	44.6	14.9	3.3	Frt.	5	.....	1905	Oriole, Md.	Crisfield, Md.
120682	.....	St. s.	[2]Omega	2,080	1,217	306.3	40.0	18.0	Frt.	18	1,000	1887	Wyandotte, Mich.	Cleveland, Ohio.
15661	.....	St. s.	[3]Omi	149	130	116.0	25.0	6.8	Lgt.	6	200	1870	Newburgh, N. Y.	New York, N. Y.
205772	.....	*Ga. p.	Omilak Chief	65	57	70.0	15.0	2.2	Frt.	3	60	1906	Chinik, Alaska	Nome, Alaska.
202466	K.V.H.W.	Ga. y.	Omoo	18	18	42.0	16.0	3.5	Yct.	1	.....	1905	Shady Side, Md.	Philadelphia, Pa.
155440	K.V.J.M.	Ga. y.	Omawa	17	15	42.3	14.2	6.1	Yct.	1	.....	1902	Bayonne, N. J.	New York, N. Y.
203136	K.V.L.G.	Ga. y.	Omawa II	121	97	83.8	23.6	4.8	Yct.	3	140	1906	Greenwich, Conn.	Do.
86104	K.H.L.Q.	Ga. y.	[4]Onaway	38	32	66.6	13.0	8.0	Yct.	3	.....	1890	Nyack, N. Y.	Albany, N. Y.
209122	.....	Ga. y.	Onaway	16	15	39.6	9.5	4.0	Yct.	2	24	1907	Green Bay, Wis.	Milwaukee, Wis.
209916	.....	Ga. s.	Onaway	22	7	47.0	14.9	6.4	Fsh.	1	.....	1913	Thomaston, Me.	Rockland, Me.
155425	.....	*St. p.	Ondine	12	12	50.0	10.0	3.0	Msc.	2	.....	1901	Rock Island, Ill.	Rock Island, Ill.
107203	K.N.C.R.	St. y.	[5]ONEIDA	552	335	172.0	24.0	15.1	Yct.	35	.....	1897	Wilmington, Del.	New York, N. Y.
155406	.....	St. s.	Oneida	21	7	54.5	14.5	5.3	Tow.	2	.....	1901	San Francisco, Cal.	San Francisco, Cal.
209307	.....	Ga. y.	Oneida	97	94	80.5	10.5	8.8	Yct.	5	200	1911	Muskegon, Mich.	Duluth, Minn.
155086	.....	St. s.	Onekama	33	26	57.4	15.7	5.0	Tow.	3	.....	1883	Portage, Harbor of Refuge, Mich.	Grand Haven, Mich.
207593	.....	St. s.	ONEONTA ⊙	214	99	103.5	25.3	13.2	Tow.	10	950	1910	Portland, Oreg.	Portland, Oreg.
155384	.....	*St. p.	Onisbo	632	605	178.1	36.6	6.5	Pas.	7	250	1900	Wood Island, Cal.	San Francisco, Cal.
200796	.....	Ga. s.	Onley	2[illegible]	18	58.3	17.3	5.4	Fsh.	6	.....	1904	Pocomoke City, Md.	Somers Point, N. J.
210027	.....	Ga. s.	Ono	8	7	35.5	12.5	4.0	Tow.	1	40	1911	Inwood, N. Y.	Patchogue, N. Y.
210436	.....	Ga. y.	Ono	9	6	45.6	7.8	3.9	Yct.	5	50	1908	Detroit, Mich.	Detroit, Mich.
208661	.....	Ga. s.	Ono II	33	22	58.6	15.5	4.7	Pas.	2	60	1911	Morehead City, N. C.	Baltimore, Md.
155048	.....	St. s.	*Onoko*	2,164	1,933	287.3	38.8	20.7	Frt.	17	900	1882	Cleveland, Ohio.	Cleveland, Ohio.
201970	K.T.V.C.	St. s.	ONONDAGA	2,696	2,155	275.9	40.1	19.5	Frt.	27	5,000	1905	Philadelphia, Pa.	New York, N. Y.
202812	.....	St. s.	ONRUST	95	64	72.5	19.1	8.4	Tow.	8	300	1906	.....do	Hartford, Conn.
209181	.....	Ga. s.	Onslow	9	7	37.0	11.0	2.0	Msc.	1	18	1911	Morehead City, N. C.	Beaufort, N. C.
19248	.....	St. s.	Ontario	21	21	66.0	14.0	4.8	Tow.	4	.....	1868	Houston, Tex.	Lake Charles, La.
201169	K.T.G.J.	St. s.	ONTARIO ⊙	3,099	1,952	292.2	42.2	15.9	Pas.	56	3,500	1904	Camden, N. J.	Baltimore, Md.
204971	K.W.M.S.	St. s.	ONTARIO	415	282	131.9	27.1	15.2	Tow.	15	1,000	1908	.....do	New York, N. Y.
207283	.....	St. s.	ONTARIO	5,494	4,153	441.0	56.2	31.0	Frt.	22	1,700	1910	Ecorse, Mich.	Duluth, Minn.
155322	.....	St. p.	ONTEORA	1,213	771	236.7	35.2	10.1	Pas.	38	1,746	1898	Newburgh, N. Y.	Albany, N. Y.
155255	.....	Ga. s.	On Time	18	12	37.8	14.0	7.0	Fsh.	6	.....	1894	East Boothbay, Me.	Gloucester, Mass.
207050	.....	Ga. y.	On Time	28	19	54.0	13.5	4.4	Yct.	4	40	1909	Seattle, Wash.	Pt. Townsend, Wash.
210974	.....	Ga. s.	On Time	8	6	28.5	12.5	3.8	Fsh.	1	16	1912	Osterville, Mass.	Edgartown, Mass.
19457	.....	Ga. s.	Onward	13	12	37.1	13.5	4.1	Fsh.	3	.....	1876	Westerly, R. I.	Bridgeport, Conn.
19458	.....	Ga. s.	Onward	13	12	39.3	12.2	5.5	Fsh.	3	.....	1876	Isle au Haut, Me.	Mt. Desert Ferry, Me.
19461	.....	Ga. y.	Onward	24	22	48.0	17.5	5.5	Yct.	1	.....	1875	Islip, N. Y.	Rochester, N. Y.
140933	.....	St. s.	[6]Onward	36	18	60.0	17.2	7.0	Tow.	4	.....	1888	Boston, Mass.	Boston, Mass.
155053	.....	St. s.	Onward	13	6	41.5	11.4	5.3	Tow.	2	.....	1882	Brooklyn, N. Y.	New York, N. Y.
5[illegible]2815	.....	Ga. y.	Onward	29	25	63.5	10.8	5.1	Yct.	3	30	1906	Bascom, Ohio	Marblehead, Mass.
203871	.....	Ga. s.	Onward	13	9	42.6	9.0	2.7	Pas.	1	.....	1907	Ketchikan, Alaska	Seattle, Wash.
208589	.....	Ga. s.	Onward	9	8	27.6	8.7	2.6	Fsh.	3	10	1911	Leland, Mich.	Grand Haven, Mich.
210095	.....	*St. p.	Onward	85	85	101.0	20.0	4.3	Tow.	6	300	1912	Madison, Ind.	Louisville, Ky.
161887	K.Q.W.P.	Ga. y.	[7]Oomiak	42	37	52.0	16.9	7.9	Yct.	5	.....	1901	New York, N. Y.	Salem, Mass.
155307	K.Q.R.W.	Ga. y.	[8]Oonas	65	61	81.8	20.4	9.7	Yct.	8	.....	1901	Brooklyn, N. Y.	Chicago, Ill.
202009	.....	Ga. s.	Opal	7	5	30.0	9.6	3.0	Tow.	1	.....	1905	Bellingham, Wash.	Pt. Townsend, Wash.
155209	.....	Ga. s.	Ophelia	6	5	34.0	11.0	2.6	Frt.	1	.....	1891	Bayou Long, La.	Brashear, La.
208432	.....	Ga. s.	Opitsah	8	8	31.8	11.6	4.0	Pas.	1	8	1904	Marinette, Wis.	Milwaukee, Wis.
205367	.....	Ga. s.	Opitza	7	7	30.0	7.5	3.5	Pas.	1	30	1908	Moline, Ill.	Rock Island, Ill.
204781	.....	Ga. s.	Ora	23	16	57.0	16.6	4.0	Frt.	2	.....	1907	Cedar Bayou, Tex.	Galveston, Tex.
210437	.....	Ga. s.	Ora Belle	12	11	36.0	9.0	4.0	Fsh.	6	.....	1912	Toledo, Oreg.	Newport, Oreg.
76909	.....	St. s.	[9]Oradell	118	59	90.0	22.2	9.8	Tow.	6	400	1890	Philadelphia, Pa.	New York, N. Y.
209780	.....	Ga. s.	Ora Endress	68	66	58.0	14.8	6.6	Pas.	4	75	1912	Manitowoc, Wis.	Marquette, Mich.
205143	.....	Ga. s.	Ora et Labora	9	7	33.0	12.8	4.0	Fsh.	1	5	1907	Michigan City, Ind.	Chicago, Ill.
204501	.....	*Ga. p.	Ora V	7	6	35.0	8.0	2.4	Pas.	1	.....	1907	Hazel, Ohio	Wheeling, W. Va.
155132	.....	St. p.	ORANGE	1,096	901	218.5	35.4	13.8	Fer.	7	600	1886	Newburgh, N. Y.	New York, N. Y.
155466	.....	St. s.	ORANGE	130	88	80.0	21.6	11.4	Tow.	6	250	1903	Camden, N. J.	Do.
93140	.....	St. y.	[10]Orca	37	17	71.7	11.8	6.6	Yct.	3	.....	1901	South Boston, Mass.	Philadelphia, Pa.
203309	.....	Ga. s.	Orca	7	6	26.7	11.8	3.8	Fsh.	0	8	1906	Osterville, Mass.	Hyannis, Mass.
155020	.....	St. s.	Oreadla	31	20	46.4	14.6	7.9	Wat.	2	.....	1880	Tottenville, N. Y.	New York, N. Y.
155121	.....	St. p.	*Oregon*	831	540	171.0	36.7	13.4	Fer.	6	600	1885	Wilmington, Del.	Do.
155347	.....	*St. p.	Oregon	39	21	48.4	25.5	3.5	Fer.	2	.....	1899	Arlington, Oreg.	Portland, Oreg.
206002	.....	Ga. s.	Oregon	13	9	38.8	9.0	3.5	Pas.	1	12	1909	Memphis, Tenn.	Memphis, Tenn.
208135	.....	Ga. s.	Oregon	21	14	42.4	12.8	4.9	Fsh.	6	30	1911	Tacoma, Wash.	Tacoma, Wash.
209054	.....	Ga. s.	Oregon	8	5	32.8	9.4	2.8	Pas.	2	30	1911	Seattle, Wash.	Seattle, Wash.
210970	.....	St. s.	Oregon	107	73	80.0	20.5	10.2	Fsh.	10	200	1913	.....do	Astoria, Oreg.
200949	.....	*St. p.	Oregona	370	281	131.5	26.7	5.0	Pas.	16	500	1904	Portland, Oreg.	Portland, Oreg.

[1] Formerly *st. p. Lora.
[2] Formerly st. s. Fayette Brown.
[3] Formerly st. s. Lime Rock.
[4] Formerly st. y. {*a* Gadabout. *b* Spindrift.
[5] Formerly st. y. {*a* Alcedo. *b* Atreus.
[6] Formerly st. s. Louisa and Alice.
[7] Formerly ga. y. Vanessa.
[8] Formerly ga. y. {*a* Oonas. *b* Vancedor.
[9] Formerly st. s. Jamestown.
[10] Formerly st. y. Monaloa.
† Exempt.

MERCHANT **STEAM** VESSELS OF THE UNITED STATES—Continued.

Official No.	Signal letters.	Rig.	Name of vessel.	Gross tonnage.	Net tonnage.	Length.	Breadth.	Depth.	Service.	Crew.	Indicated horsepower.	When built.	Where built.	Home port (where permanent document issues.
						Feet.	*Feet.*	*Feet.*						
211365	.....	Ga. s.	Oregon City	23	15	47.0	14.5	5.6	Fsh.	6	30	1913	Tacoma, Wash.	Tacoma, Wash.
155408	K. Q. S. C.	St. s.	OREGONIAN	5,597	3,651	406.8	51.1	30.3	Frt.	45	5,000	1901	Chester, Pa.	New York, N. Y.
209613	.....	Ga. s.	Oregonian	31	21	56.2	15.1	5.7	Fsh.	7	55	1912	Tacoma, Wash.	Tacoma, Wash.
202850	.....	*Ga. p.	Orena L.	10	8	69.3	9.7	2.0	Pas.	1	.....	1906	Creston, W. Va.	Wheeling, W. Va.
155226	.....	Ga. s.	Orestes	16	15	31.6	12.9	7.6	Fsh.	2	.....	1890	Perth Amboy, N. J.	New York, N. Y.
155340	.....	Ga. y.	Orian	28	19	49.0	19.0	2.9	Yct.	2	.....	1899	Ponce Park, Fla.	St. Augustine, Fla.
1440	.....	Ga. s.	[1]Orient	13	11	38.5	14.2	4.3	Oys.	1	.....	1867	Brooklyn, N. Y.	New York, N. Y.
96338	.....	St. p.	[2]Orient	471	331	167.6	25.0	9.2	Pas.	22	.....	1896	Chelsea, Mass.	Do.
202833	.....	Ga. s.	Orient	13	13	42.3	12.0	4.0	Pas.	1	72	1906	San Pedro, Cal.	Los Angeles, Cal.
206538	.....	Ga. s.	Orient	8	6	36.3	9.1	3.4	Pas.	1	15	(†)	New York, N. Y.	New York, N. Y.
209533	.....	Ga. s.	Orient	57	39	62.5	18.0	9.1	Fsh.	13	80	1911	Seattle, Wash.	Seattle, Wash.
209953	.....	Ga. s.	Orient	61	41	69.5	16.7	7.6	Fsh.	3	80	1911	.....do.	Do.
210584	.....	Ga. s.	Orilla K.	11	7	27.0	7.0	6.0	Fer.	1	20	1905	Green Bay, Wis.	Dubuque, Iowa.
155317	.....	St. s.	Orinoco	2,226	1,928	295.0	44.0	21.0	Frt.	15	800	1893	West Bay City, Mich.	Duluth, Minn.
203710	.....	Ga. s.	[3]Orinoco	7	6	44.0	10.0	3.0	Frt.	1	.....	1906	Crittenden, Va.	Norfolk, Va.
3864	.....	*St. p.	[4]Oriole	75	75	121.0	22.4	3.6	Pas.	12	.....	1900	Point Pleasant, W. Va.	Wheeling, W. Va.
155052	.....	St. s.	Oriole	16	8	57.0	12.9	3.5	Frt.	4	.....	1882	Berlin, Md.	Perth Amboy, N. J.
155167	.....	Ga. s.	Oriole	13	11	49.6	11.1	4.8	Fsh.	1	.....	1889	Newport, R. I.	Newport, R. I.
155294	.....	St. s.	Oriole	9	6	51.0	9.6	4.1	Tow.	4	.....	1894	Biloxi, Miss.	Mobile, Ala.
200811	.....	Ga. s.	Oriole	9	5	36.0	10.4	3.9	Msc.	3	10	1904	Newport, R. I.	Newport, R. I.
201749	.....	*St. p.	Oriole	68	59	81.5	17.8	3.9	Pas.	3	75	1905	Sacramento, Cal.	San Francisco, Cal.
205447	.....	Ga. s.	Oriole	13	11	50.0	8.8	4.7	Pas.	0	16	1891	Morris Heights, N. Y.	Newport, R. I.
205653	.....	Ga. s.	Oriole	10	9	36.0	10.5	3.4	Pas.	1	18	1908	Key West, Fla.	St. Augustine, Fla.
206287	.....	Ga. s.	Oriole	14	11	45.0	10.7	4.5	Pas.	2	.....	1909	Bridgeton, N. J.	Bridgeton, N. J.
206871	.....	Ga. s.	Oriole	14	9	48.8	9.4	7.7	Msc.	2	14	1909	Beaumont, Tex.	Port Arthur, Tex.
208692	.....	Ga. s.	Oriole	11	6	37.7	11.1	3.4	Msc.	2	.....	1910	Thunderbolt, Ga.	Savannah, Ga.
209454	.....	Ga. s.	Oriole	20	15	58.0	15.2	4.0	Oys.	2	25	1911	Palmer, Va.	Tappahannock, Va.
210303	.....	Ga. s.	Oriole	8	8	33.0	9.0	3.8	Pas.	1	14	1912	Atlantic City, N. J.	Somers Point, N. J.
116583	.....	St. s.	[5]Orion	77	54	96.7	17.0	8.9	Fsh.	13	.....	1893	Wyandotte, Mich.	Gloucester, Mass.
155401	.....	St. s.	Orion	2,283	1,590	282.6	42.2	18.1	Frt.	17	1,200	1901	Green Bay, Wis.	Chicago, Ill.
202863	.....	St. s.	Orion	127	74	96.5	22.2	13.1	Pas.	10	450	1906	South Portland, Me.	Boston, Mass.
211009	.....	Ga. s.	Orion	16	11	36.8	11.9	4.8	Fsh.	5	20	1913	Seattle, Wash.	Seattle, Wash.
19446	.....	St. s.	*Orizaba*	76	49	94.6	13.4	6.8	Pas.	4	.....	1875	Buffalo, N. Y.	Ogdensburg, N. Y.
210450	.....	St. s.	Orlee	13	9	37.9	9.3	3.8	Frt.	2	20	1912	Cove, Wash.	Seattle, Wash.
206844	.....	St. s.	Orlon	8	6	35.0	11.0	3.8	Fsh.	1	30	1909	Decatur, Wash.	Pt. Townsend, Wash.
155144	K. D. T. N.	St. y.	Orrmoore	22	14	61.0	10.8	4.6	Yct.	3	.....	1887	Brooklyn, N. Y.	New York, N. Y.
208876	.....	Ga. s.	Orsino	13	9	48.6	13.0	5.1	Pas.	2	36	1911	Anglesea, N. J.	Somers Point, N. J.
209381	.....	Ga. s.	Ortega	12	9	30.1	12.3	2.8	Tow.	1	24	1911	Jacksonville, Fla.	Jacksonville, Fla.
155239	.....	St. s.	Orville A. Crandall	122	89	91.0	17.8	9.1	Cnl.	3	100	1893	Lockport, N. Y.	New Haven, Conn.
155400	.....	*St. p.	Osage	98	98	100.0	19.8	3.8	Pas.	24	.....	1900	Osage City, Mo.	Vicksburg, Miss.
155449	.....	Ga. s.	Osage	19	12	47.0	16.7	3.7	Oys.	1	.....	1902	Biloxi, Miss.	Brashear, La.
209012	.....	Ga. s.	Osage	15	10	40.2	9.1	2.8	Pas.	1	14	1911	Clarendon, Ark.	Memphis, Tenn.
155076	.....	Ga. s.	Oscar	7	6	32.0	11.4	4.0	Oys.	1	.....	1883	Freeport, N. Y.	Patchogue, N. Y.
155344	.....	St. s.	Oscar B.	23	16	55.6	14.5	5.6	Tow.	4	.....	1899	Tacoma, Wash.	Pt. Townsend, Wash.
155461	.....	Ga. s.	Oscar C.	10	7	45.2	12.5	3.0	Oys.	1	.....	1903	Morgan City, La.	Brashear, La.
204979	.....	Ga. s.	Oscar J.	14	9	49.4	14.4	3.3	Pas.	2	.....	1908	Texas City, Tex.	New York, N. Y.
19459	.....	Ga. s.	Oscar Newhouse	70	65	78.6	20.1	6.9	Frt.	3	.....	1876	Sheboygan, Wis.	Milwaukee, Wis.
155288	.....	St. s.	Oscar C. Stedman	68	37	73.1	19.0	7.9	Tow.	4	.....	1896	Cleveland, Ohio.	Cleveland, Ohio.
136461	.....	*St. p.	[6]OSCAR F. BARRETT	469	351	165.0	32.5	5.2	Pas.	18	800	1894	Jeffersonville, Ind.	Cincinnati, Ohio.
207111	.....	St. s.	[7]OSCAR F. MAYER	58	39	68.2	16.2	8.9	Tow.	10	.....	1909	Ferrysburg, Mich.	Chicago, Ill.
155394	.....	St. s.	OSCAR G. MURRAY	165	112	100.0	22.0	11.8	Tow.	17	340	1900	Baltimore, Md.	Baltimore, Md.
155096	.....	St. s.	Osceola	182	95	117.0	29.0	9.0	Tow.	11	750	1884	Newburgh, N. Y.	Albany, N. Y.
155319	K. N. J. V.	St. y.	Osceola	110	75	119.4	17.9	9.5	Yct.	7	500	1898	Brooklyn, N. Y.	New York, N. Y.
200740	.....	Ga. s.	Osceola	9	8	31.5	9.4	4.1	Pas.	1	.....	1904	Bridgeton, N. J.	Philadelphia, Pa.
204513	.....	Ga. s.	Osceola	33	27	55.0	16.8	6.2	Pas.	1	.....	1906	Tottenville, N. Y.	New York, N. Y.
204618	.....	Ga. s.	Osceola	11	8	37.1	13.1	3.3	Pas.	2	.....	1904	Galveston, Tex.	Galveston, Tex.
206373	.....	*Ga. y.	Osceola	19	16	50.4	12.6	4.6	Yct.	1	25	1909	Tottenville, N. Y.	Patchogue, N. Y.
206388	.....	[8]Ga. p.	Osceola	6	5	38.8	9.0	2.0	Tow.	1	8	1909	Kanauga, Ohio.	Wheeling, W. Va.
207964	.....	St. p.	Osceola	87	51	74.6	21.1	3.6	Frt.	5	80	1910	Kissimmee, Fla.	Tampa, Fla.
209436	.....	Ga. s.	Osceola	44	43	60.0	17.0	3.8	Pas.	1	40	1911	St. Augustine, Fla.	St. Augustine, Fla.
209450	.....	Ga. s.	Osceola	9	6	43.5	9.0	4.3	Pas.	0	40	1911	Jacksonville, Fla.	Jacksonville, Fla.
155012	.....	St. s.	Oscoda	529	345	175.0	32.4	13.3	Frt.	13	500	1878	St. Clair, Mich.	Chicago, Ill.
208932	L. C. B. Q.	Ga. y.	Osiris	137	112	109.5	19.7	7.1	Yct.	6	80	1911	Port Jefferson, N. Y.	Cold Spring, N. Y.
210087	.....	Ga. y.	Osmas II	16	11	50.0	9.0	3.3	Yct.	2	25	1906	Alexandria Bay, N. Y.	Cape Vincent, N. Y.
145746	K. R. M. J.	St. y.	[9]OSPREY	49	33	77.0	14.1	7.3	Yct.	4	.....	1897	Newburgh, N. Y.	Philadelphia, Pa.
150884	.....	Ga. s.	[9]Osprey	24	15	53.6	11.2	4.7	Pas.	2	.....	1900	Baltimore, Md.	Newport News, Va.
155058	.....	St. s.	Osprey	57	45	78.4	17.5	6.8	Pas.	4	.....	1882	Mystic Bridge, Conn.	Albany, N. Y.
155146	.....	Ga. s.	Osprey	19	11	48.6	16.1	6.5	Frt.	2	.....	1902	Dennysville, Me.	Lubec, Me.
200052	.....	St. y.	Osprey	32	21	90.0	13.2	5.0	Yct.	2	.....	1903	Seattle, Wash.	Pt. Townsend, Wash.
204370	.....	Ga. s.	Osprey	14	9	46.6	9.5	5.1	Fsh.	2	40	1907	Milltridge, Me.	S. W. Harbor, Me.
206427	.....	Ga. s.	Osprey	7	6	25.5	9.8	4.6	Pas.	1	.....	.....	Unknown.	New York, N. Y.
211183	.....	Ga. s.	Osprey	12	9	40.0	13.0	4.0	Fsh.	2	30	1913	Greenport, N. Y.	Greenport, N. Y.
204156	K. W. C. R.	Ga. y.	Osprey II	44	38	70.0	14.0	6.2	Yct.	3	.....	1907	Long Island City, N. Y.	New York, N. Y.

[1] Formerly sloop Annie Marshall.
[2] Formerly st. p. Hingham.
[3] Formerly st. y. Marietta.
[4] Formerly *st. p. Baxter.
[5] Formerly st. y. Sultana.
[6] Formerly *st. p. E. R. Andrews.
[7] Formerly st. s. A. Fisher.
† Rebuilt, 1909.
[8] Formerly st. y. {a Tide. b Ardea. c Okadus.
[9] Formerly ga. s. Petrolia.

MERCHANT STEAM VESSELS OF THE UNITED STATES—Continued.

Official No.	Signal letters.	Rig.	Name of vessel.	Gross tonnage.	Net tonnage.	Length.	Breadth.	Depth.	Service.	Crew.	Indicated horsepower.	When built.	Where built.	Home port (where permanent document issues).
						Feet.	*Feet.*	*Feet.*						
208541	.....	Ga. s.	Osea	13	12	35.0	10.1	3.1	Fsh.	3	10	1897	Manitowoc, Wis.	Milwaukee, Wis.
208548	.....	Ga. s.	Osric	13	9	47.5	13.0	5.1	Pas.	1	36	1911	Anglesea, N. J	Somers Point, N. J.
208856	K.V.T.R.	St. s.	OSSADAW	2,667	2,043	300.0	41.0	25.8	Frt.	30	1,200	1907	Quincy, Mass.	New York, N. Y.
155414	.....	St. s.	OSSIAN BEDELL	296	192	104.5	28.0	9.6	Pas.	5	312	1901	Buffalo, N. Y.	Buffalo, N. Y.
202201	.....	St. s.	OSSINING	63	43	74.0	18.5	6.0	Pas.	6	.....	1905	Newburgh, N. Y.	New Orleans, La.
155413	.....	St. s.	Ostrea	69	47	68.0	19.6	6.4	Oys.	7	.....	1887	Port Jefferson, N. Y.	Bridgeport, Conn.
19035	.....	St. p.	Oswego	329	211	212.0	28.0	8.0	Tow.	12	700	1848	Brooklyn, N. Y.	Albany, N. Y.
157060	.....	St. p.	*Oswego*	1,055	824	193.5	36.0	13.3	For.	8	800	1883	Newburgh, N. Y.	New York, N. Y.
155154	.....	St. s.	Oswego	115	92	93.2	17.5	9.0	Cnl.	6	60	1881	Phoenix, N. Y.	Buffalo, N. Y.
208056	.....	Ga. s.	Otis	7	6	34.0	8.4	3.2	Msc.	1	12	1911	Stacy, N. C.	Beaufort, N. C.
210408	L. C. P. N.	St. s.	Otis W. Douglas	295	159	116.0	23.3	11.0	Frt.	30	500	1912	Wilmington, Del.	Reedville, Va.
155208	.....	*St. p.	Ottawa	20	18	49.1	14.0	3.7	Tow.	7	.....	1897	Mobile, Ala.	Mobile, Ala.
202283	.....	*St. p.	Ottawa	77	72	89.0	18.0	5.0	Pas.	7	250	1905	Portland, Oreg.	Portland, Oreg.
155384	.....	St. s.	Otter	18	15	48.4	12.1	5.4	Tow.	2	.....	1900	Cheboygan, Mich.	Grand Haven, Mich.
204902	.....	Ga. s.	Otter	9	6	28.3	8.0	2.7	Pas.	1	.....	1908	La Conner, Wash.	Pt. Townsend, Wash.
211197	.....	Ga. s.	Otter	18	12	43.0	12.7	6.1	Pas.	2	55	1913	Los Angeles, Cal.	Los Angeles, Cal.
206711	.....	*Ga. p.	Otto	15	15	50.0	12.6	2.8	Tow.	3	40	1909	Kansas City, Mo.	Kansas City, Mo.
204329	.....	Ga. s.	Otto	14	9	46.0	8.8	4.5	Pas.	2	.....	1896	Morris Heights, N. Y.	Philadelphia, Pa.
211390	.....	Ga. s.	Otto	7	6	41.0	8.4	3.3	Pas.	1	20	1902	La Crosse, Wis.	La Crosse, Wis.
155314	.....	*St. p.	Otto Marmet	154	154	148.3	25.0	4.6	Tow.	15	682	1898	Raymond City, W. Va.	Cincinnati, Ohio.
155273	.....	*St. p.	Ottumwa Belle	81	81	104.0	22.0	4.0	Pas.	10	.....	1895	Canton, Mo.	Burlington, Iowa.
155338	.....	*St. p.	Ouachita	98	98	140.0	32.0	4.0	Pas.	26	.....	1899	Jeffersonville, Ind.	Mobile, Ala.
155270	K.M.F.Q.	St. y.	Ouatoga	19	15	53.8	9.2	4.8	Yct.	3	.....	1895	Nyack, N. Y.	St. Louis, Mo.
211211	.....	Ga. s.	Ouida	12	8	43.6	11.3	3.0	Pas.	1	45	1913	Galveston, Tex.	Galveston, Tex.
207525	.....	Ga. s.	Ouiu	11	10	38.3	9.8	4.3	Fsh.	1	16	1910	Douglas, Alaska	Juneau, Alaska.
203300	.....	Ga. s.	Our Boat	9	9	42.0	7.0	3.4	Msc.	2	.....	1906	Grafton, Ill.	Evansville, Ind.
210147	.....	Ga. s.	Our Favorite	13	8	40.4	10.5	4.8	Fsh.	4	37	1912	Bayonne, N. J.	New York, N. Y.
155467	.....	St. s.	OUTING	8	6	43.0	9.0	4.0	Pas.	2	.....	1903	Geneva, Ohio.	Wheeling, W. Va.
207895	.....	*Ga. p.	Outing	8	8	53.5	8.5	2.0	Tow.	2	10	1909	Madison, Ind.	Louisville, Ky.
208069	.....	Ga. s.	Ove	16	10	38.0	11.8	4.6	Fsh.	2	20	1910	Seattle, Wash.	Seattle, Wash.
155268	.....	St. s.	OVERBROOK	179	89	104.2	24.4	11.2	Tow.	14	650	1894	Philadelphia, Pa.	Perth Amboy, N. J.
150813	.....	St. p.	[1]OWANA	747	420	200.6	32.0	12.0	Pas.	69	1,250	1899	Wyandotte, Mich.	Detroit, Mich.
211126	.....	Ga. s.	Owance	26	17	44.6	14.8	3.3	Frt.	1	25	1913	St. Augustine, Fla.	St. Augustine, Fla.
210319	.....	Ga. y.	Owatonna	12	8	55.0	9.0	4.0	Yct.	2	60	1908	Ogdensburg, N. Y.	Ogdensburg, N. Y.
130378	.....	St. s.	[2]Owasco	117	58	96.8	21.7	9.6	Tow.	7	400	1887	Perth Amboy, N. J.	New York, N. Y.
155120	.....	Ga. y.	Oweene	24	23	54.8	13.4	9.5	Yct.	2	.....	1891	Boston, Mass.	Newburyport, Mass.
155153	.....	St. s.	OWEGO	2,611	1,776	325.7	41.2	14.6	Frt.	20	1,000	1888	Buffalo, N. Y.	Buffalo, N. Y.
77319	.....	St. s.	[3]Owen J. McWilliams	87	59	86.2	20.0	9.0	Tow.	8	.....	1898	Solomons, Md.	New York, N. Y.
155373	.....	*St. p.	Owl	32	32	54.0	16.6	3.4	Frt.	4	.....	1899	Scranton, Miss.	Mobile, Ala.
155378	.....	Ga. s.	Owl	14	8	47.6	12.4	3.8	Oys.	3	.....	1900	Bridgeport, Conn.	Bridgeport, Conn.
204985	.....	Ga. s.	Owl	14	14	36.0	13.0	3.5	Frt.	2	10	1907	Alexandria Bay, N. Y.	Cape Vincent, N. Y.
205897	.....	*Ga. p.	Owl	13	11	57.7	11.6	2.3	Tow.	2	18	1908	Bellaire, Ohio.	Wheeling, W. Va.
207151	.....	Ga. s.	Owl	15	10	45.5	11.5	4.4	Tow.	1	50	1910	Seattle, Wash.	Pt. Townsend, Wash.
207942	.....	Ga. s.	Owl	21	19	40.6	14.0	4.0	Pas.	1	7	1910	Bridgeport, Conn.	Bridgeport, Conn.
208441	.....	Ga. s.	Owl	15	5	45.4	13.2	3.7	Tow.	1	40	1911	Alameda, Cal.	San Francisco, Cal.
208726	.....	Ga. s.	Owl	47	28	60.6	20.3	6.5	Frt.	1	100	1911	North Bend, Oreg.	Do.
211070	.....	Ga. s.	Owl	52	35	57.0	16.0	4.0	Frt.	2	30	1913	Jacksonville, Fla.	Jacksonville, Fla.
202237	.....	Ga. y.	[4]OWLET	27	21	66.1	11.1	4.7	Yct.	3	.....	1903	Brooklyn, N. Y.	New York, N. Y.
202916	K.V.G.P.	Ga. y.	Owyhee	39	32	60.0	14.2	5.8	Yct.	1	.....	1906	Long Island City, N. Y.	Do.
19041	.....	St. s.	Ox	109	74	60.8	30.1	10.0	Frt.	5	190	1866	Brooklyn, N. Y.	Do.
203886	.....	St. s.	Ox	9	7	32.0	10.3	4.8	Tow.	2	.....	1907	Friendship, Me.	Marblehead, Mass.
209200	.....	*Ga. p.	Ox	14	14	54.0	11.0	2.3	Tow.	4	12	1911	Frankfort, Ky	Louisville, Ky.
155433	.....	Ga. s.	Oyster	5	5	26.2	11.6	3.8	Fsh.	1	.....	1901	Osterville, Mass.	Boston, Mass.
211058	.....	Ga. s.	Oysterman	13	9	39.2	12.4	4.6	Frt.	1	35	1913	Tacoma, Wash.	Tacoma, Wash.
19395	.....	Ga. s.	Oyster Plant	13	12	54.0	15.4	3.7	Oys.	2	.....	1872	Mobile, Ala.	Mobile, Ala.
204049	.....	Ga. s.	Oyster Transport	29	24	70.2	17.2	4.0	Frt.	2	.....	1907	Greenport, N. Y.	Greenport, N. Y.
200531	.....	Ga. s.	Oyston	15	10	50.0	13.0	4.2	Oys.	4	35	1903	Pocomoke City, Md.	Newport News, Va.
202025	.....	Ga. s.	Ozark	8	8	36.0	8.0	6.8	Pas.	1	.....	1904	St. Joseph, Mich.	Memphis, Tenn.
			P.											
95553	.....	St. s.	[5]P. O'Riorden	75	41	71.0	19.6	8.4	Tow.	5	.....	1879	Communipaw, N. J.	Boston, Mass.
150577	.....	St. s.	P. Reckinger	42	21	61.0	14.0	6.6	Fsh.	6	.....	1892	Sheboygan, Wis.	Milwaukee, Wis.
150748	.....	St. s.	P. B. Luyster	17	9	43.0	12.8	6.2	Tow.	2	.....	1897	Detroit, Mich.	Detroit, Mich.
81198	.....	St. s.	[6]P. B. McNaughton	63	31	73.2	17.2	9.2	Tow.	3	.....	1888	East Saginaw, Mich.	Do.
150700	.....	St. s.	P. C. Ronan	29	14	52.0	16.0	5.6	Tow.	4	.....	1895	Albany, N. Y.	Albany, N. Y.
207203	.....	Ga. s.	P. D. Patrol	15	10	45.7	9.8	4.8	Pol.	0	80	1908	Oakland, Cal.	San Francisco, Cal.
203051	.....	St. s.	P. H. Doyen	28	15	50.5	16.0	6.6	Tow.	2	.....	1906	Portland, Me.	Portland, Me.
150135	.....	St. s.	P. I. Nevins	40	20	60.6	16.7	7.1	Frt.	4	.....	1878	Brooklyn, N. Y.	Newark, N. J.
150860	.....	Ga. s.	P. J. Abler	116	78	97.2	24.9	5.9	Pas.	8	80	1900	Seattle, Wash.	Nome, Alaska.
159674	.....	Ga. s.	P. J. H.	7	6	27.0	10.0	3.0	Frt.	1	.....	1894	Chuckatuck, Va.	Norfolk, Va.
150460	.....	St. s.	P. J. Ralph	964	658	211.4	37.0	14.0	Frt.	16	685	1889	Marine City, Mich.	Chicago, Ill.
203387	K.V.N.R.	St. s.	P. J. T. Co. No. 7	197	134	101.1	25.0	12.0	Tow.	9	600	1906	Noank, Conn.	New York, N. Y.

[1] Formerly st. p. Pennsylvania.
[2] Formerly st. s. Nannie Lamberton.
[3] Formerly st. s. Cresano.
[4] Formerly ga. y. Louise.
[5] Formerly st. s. {a Hattie M. Spraker. b N. Y. Centl. Ltg. Co. No. 6. c New York Central No. 6.
[6] Formerly st. s. W. S. Carkin.

MERCHANT STEAM VESSELS OF THE UNITED STATES—Continued.

Official No.	Signal letters.	Rig.	Name of vessel.	Gross tonnage.	Net tonnage.	Length.	Breadth.	Depth.	Service.	Crew.	Indicated horsepower.	When built.	Where built.	Home port (where permanent document issues).
						Feet.	*Feet.*	*Feet.*						
150918	.....	*St. p.	P. M. Pfeil.....	85	85	115.0	24.0	4.5	Tow.	12	.....	1901	Brownsville, Pa.....	Pittsburgh, Pa.
200346	.....	St. s.	P. P. MILLER.....	3,845	2,858	354.0	48.0	28.0	Frt.	17	1,300	1903	Cleveland, Ohio.....	Buffalo, N. Y.
120206	.....	St. s.	[1] P. W. Arthur.....	21	14	50.4	13.2	5.6	Fsh.	3	.....	1875	Milwaukee, Wis.....	Marquette, Mich.
208604	.....	St. s.	P. R. R. No. 1.....	109	74	75.0	21.4	11.0	Tow.	7	600	1911	Port Richmond, N. Y....	Philadelphia, Pa.
201177	K.T.G.M.	St. s.	†P. R. R. No. 4.....	121	82	75.0	21.0	10.4	Tow.	6	500	1904	Philadelphia, Pa.....	Do.
203181	K.V.L.J.	St. s.	†P. R. R. No. 5.....	186	126	92.0	24.0	11.8	Tow.	8	600	1906	Sparrow Point, Md.....	New York, N. Y.
200836	.....	St. s.	†P. R. R. No. 7.....	223	145	92.0	22.0	12.1	Tow.	5	500	1904	Richmond, Va.....	Do.
200837	.....	St. s.	†P. R. R. No. 9.....	223	145	92.0	22.0	12.1	Tow.	8	500	1904	.....do.....	Do.
203205	K.V.M.C.	St. s.	†P. R. R. No. 10.....	186	126	92.0	24.0	11.8	Tow.	8	1,700	1906	Sparrow Point, Md.....	Do.
207550	.....	St. s.	†P. R. R. No. 11.....	177	120	95.8	24.5	12.4	Tow.	8	250	1910	Port Richmond, N. Y....	Do.
203224	K.V.M.F.	St. s.	†P. R. R. No. 14.....	186	126	92.0	24.0	11.8	Tow.	8	600	1906	Sparrow Point, Md.....	Do.
200962	K.T.D.M.	St. s.	†P. R. R. No. 32.....	201	137	99.0	24.0	12.0	Tow.	13	650	1904	.....do.....	Perth Amboy, N. J.
204584	.....	St. s.	†P. R. R. No. 33.....	71	48	62.0	18.5	10.6	Tow.	7	.....	1907	Port Richmond, N. Y....	New York, N. Y.
207551	.....	St. s.	†P. R. R. No. 34.....	177	120	95.8	24.5	12.4	Tow.	8	250	1910	.....do.....	Do.
208282	L.B.S.M.	St. s.	P. R. R. No. 35.....	375	255	106.5	32.0	15.0	Tow.	16	1,000	1911	Wilmington, Del.....	Perth Amboy, N. J.
203130	.....	St. s.	†P. R. R. No. 153.....	547	372	106.6	32.1	14.7	Frt.	5	300	1906	Sparrow Point, Md.....	New York, N. Y.
205379	.....	St. s.	†P. R. R. No. 154.....	549	373	106.6	32.1	14.7	Frt.	8	345	1908	.....do.....	Do.
204002	.....	Ga. s.	P. & B. No. 2.....	14	12	48.0	14.5	4.0	Oys.	1	30	1907	Greenport, N. Y.....	Providence, R. I.
206582	.....	Ga. s.	[2] Pablo.....	15	10	49.3	15.2	4.1	Frt.	1	.....	1909	San Francisco, Cal.....	San Francisco, Cal.
115047	.....	St. s.	[3] *Pacific*.....	33	22	58.5	13.5	7.6	Tow	3	.....	1872	Philadelphia, Pa.....	Philadelphia, Pa.
200494	.....	St. s.	Pacific.....	474	322	140.0	34.0	12.3	Drg.	0	1,000	1903	Tacoma, Wash.....	Camden, N. J.
202717	.....	Ga. s.	Pacific.....	25	17	54.3	12.3	3.1	Pas.	3	50	1905	Coppermount, Alaska...	Ketchikan, Alaska.
204288	.....	Ga. s.	Pacific.....	6	6	33.7	3.9	3.8	Pas.	1	37	1907	Chicago, Ill.....	Chicago, Ill.
205593	.....	Ga. s.	Pacific.....	8	8	29.8	9.0	4.5	Pas.	1	15	1908	Brigantine, N. J.....	Somers Point, N. J.
207431	.....	Ga. s.	Pacific.....	15	10	39.0	12.6	4.7	Fsh.	5	20	1910	Tacoma, Wash.....	Tacoma, Wash.
208266	.....	Ga. s.	Pacific.....	38	26	56.0	16.7	7.1	Fsh.	2	55	1910	Seattle, Wash.....	Seattle, Wash.
208486	.....	Ga. s.	Pacific.....	9	9	32.4	9.3	3.2	Pas.	1	15	1911	Metlakahtla, Alaska.....	Ketchikan, Alaska.
210467	.....	Ga. s.	Pacific.....	9	9	38.0	11.3	2.8	Fsh.	1	12	1912	Palacios, Tex.....	Port Lavaca, Tex.
210973	.....	Ga. s.	Pacific.....	20	13	46.3	12.0	3.9	Tow.	1	30	1913	Anacortes, Wash.....	Pt. Townsend, Wash.
150642	.....	*St. p.	Pacific No. 2.....	570	416	176.0	32.0	5.0	Tow.	35	.....	1893	Pittsburgh, Pa.....	Pittsburgh, Pa.
204026	K.W.B.P.	St. s.	PACKERTON.....	430	292	100.2	30.4	11.4	Frt.	6	435	1907	Port Richmond, N. Y....	New York, N. Y.
207737	.....	Ga. s.	Pactolus.....	10	6	31.6	13.3	3.5	Pas.	0	9	1910	Oakland, Cal.....	San Francisco, Cal.
204807	.....	*Ga. p.	Paddy.....	11	9	56.5	13.5	1.8	Fer.	2	10	1907	Celina, Tenn.....	Nashville, Tenn.
150536	.....	St. s.	PADDY MILES.....	33	16	52.5	14.1	8.0	Tow.	5	.....	1891	Buffalo, N. Y.....	Buffalo, N. Y.
205431	.....	Ga. s.	Pal.....	6	5	33.0	8.4	3.5	Pas.	3	33	1908	New York, N. Y.....	New York, N. Y.
150829	.....	Ga. s.	Palacea.....	12	8	44.0	12.0	4.9	Tow.	3	200	1899	Camden, N. J.....	Seaford, Del.
203222	K.V.W.B.	Ga. y.	Paladin.....	27	22	61.5	15.0	4.0	Yct.	3	30	1906	St. Augustine, Fla.....	St. Augustine, Fla.
203198	K.V.M.R.	Ga. y.	Palatine.....	63	54	66.0	20.0	8.6	Yct.	3	25	1906	Osterville, Mass.....	St. Louis, Mo.
200903	K.T.C.N.	Ga. y.	Palestine.....	68	60	82.5	21.4	9.0	Yct.	9	.....	1904	Port Jefferson, N. Y.....	New York, N. Y.
95672	.....	St. s.	[4] Pallas.....	80	40	78.5	19.0	9.4	Pas.	6	.....	1882	Wilmington, Del.....	Boston, Mass.
105340	.....	St. s.	[5] Pallister.....	34	17	67.8	15.0	6.2	Tow.	4	.....	1873	Toledo, Ohio.....	Toledo, Ohio.
204124	.....	Ga. y.	Palm.....	33	30	51.6	14.2	5.4	Yct.	1	.....	1906	Boston, Mass.....	Boston, Mass.
150917	.....	St. s.	Palm Beach.....	17	11	61.4	12.5	4.2	Pas.	8	.....	1895	South Portland, Me.....	Key West, Fla.
20147	H.P.T.W.	St. s.	Palmer.....	124	107	100.0	23.0	10.9	Frt.	5	75	1865	Philadelphia, Pa.....	New London, Conn.
150760	.....	Ga. s.	Palmetto.....	19	13	39.5	13.3	5.7	Pas.	2	.....	1897	East Boston, Mass.....	Houston, Tex.
201113	K.T.F.V.	Ga. y.	Palmetto.....	23	17	60.2	12.5	3.0	Yct.	2	.....	1903	New York, N. Y.....	Georgetown, S. C.
205861	.....	Ga. s.	Palmetto.....	9	5	32.6	11.7	3.6	Frt.	2	10	1908	McClellanville, S. C.....	Charleston, S. C.
150550	.....	St. s.	Palmyra.....	110	55	81.7	20.5	9.6	Tow.	5	350	1891	Elizabeth, N. J.....	New York, N. Y.
150941	.....	*St. p.	Paloma.....	98	70	107.5	21.4	4.7	Tow.	6	.....	1902	Portland, Oreg.....	Portland, Oreg.
100615	.....	St. s.	[6] Palos.....	11	7	57.6	8.7	4.4	Fer.	2	.....	1896	Bristol, R. I.....	Detroit, Mich.
85611	.....	St. s.	[7] Pamlico.....	40	23	71.0	16.0	6.0	Frt.	8	.....	1880	Norfolk, Va.....	Elizabeth City, N. C.
150802	.....	Ga. s.	Pamlico.....	17	14	56.0	16.6	3.7	Fsh.	13	.....	1898	Pamlico, N. C.....	Beaufort, N. C.
203278	.....	Ga. s.	Pamlico.....	14	10	50.0	10.7	2.1	Msc.	2	.....	1906	Belhaven, N. C.....	Newbern, N. C.
96435	K.N.T.V.	St. s.	[8] PANAMA..... ⊙	5,667	4,193	360.0	50.0	19.9	Pas.	110	5,000	1898	Philadelphia, Pa.....	New York, N. Y.
209004	.....	Ga. s.	Panama.....	21	14	46.7	14.1	5.9	Frt.	1	85	1911	San Francisco, Cal.....	San Francisco, Cal.
209513	.....	Ga. s.	Panama.....	50	34	61.4	18.0	7.8	Fsh.	6	80	1911	Seattle, Wash.....	Seattle, Wash.
209592	.....	Ga. s.	Panama.....	29	20	50.1	14.7	6.1	Fsh.	7	40	1912	Tacoma, Wash.....	Tacoma, Wash.
209810	.....	Ga. s.	Panama.....	10	7	41.2	11.2	4.9	Frt.	2	16	1912	San Francisco, Cal.....	San Diego, Cal.
210080	.....	Ga. s.	Panama.....	14	9	41.1	13.8	5.3	Pas.	2	25	1912	Los Angeles, Cal.....	Los Angeles, Cal.
210154	.....	Ga. y.	Panama.....	10	7	37.0	9.8	5.0	Yct.	1	40	1912	Chicago, Ill.....	Chicago, Ill.
210960	L.C.T.J.	St. s.	PAN AMERICAN..... ⊙	341	234	132.7	27.6	15.1	Frt.	12	150	1912	Port Richmond, N. Y....	New York, N. Y.
210999	.....	Ga. s.	Pan Coast No. 39.....	13	9	51.7	12.6	3.3	Frt.	1	40	1913	Washington, Cal.....	San Francisco, Cal.
150359	.....	St. s.	PANAY.....	3,811	2,778	356.0	50.0	24.0	Frt.	26	1,000	1902	Chicago, Ill.....	Cleveland, Ohio.
150466	.....	St. s.	Pandora.....	13	6	42.0	12.5	5.6	Tow.	4	.....	1889	Ogdensburg, N. Y.....	Chicago, Ill.
206328	.....	Ga. s.	Pandora.....	8	6	35.4	8.6	3.2	Fsh.	2	12	1909	Tyee, Alaska.....	Juneau, Alaska.
150503	.....	St. s.	Pansy.....	10	10	33.6	11.6	3.8	Oys.	2	.....	1890	Patchogue, N. Y.....	New Haven, Conn.
150848	.....	St. s.	Pansy.....	14	10	68.0	12.0	5.0	Tow.	4	.....	1899	Berwick, La.....	Brashear, La.
201733	.....	*Ga. p.	Pansy.....	16	10	59.0	15.3	3.3	Tow.	5	.....	1905	New Orleans, La.....	New Orleans, La.
206092	.....	Ga. s.	Pansy.....	20	16	43.5	14.5	6.1	Frt.	3	40	1909	Astoria, N. Y.....	New York, N. Y.
150497	.....	St. s.	Panther.....	1,634	1,140	247.6	35.8	22.2	Frt.	14	600	1890	West Bay City, Mich....	Milwaukee, Wis.
200673	.....	Ga. s.	Panther.....	9	6	36.0	9.7	3.9	Tow.	1	.....	1904	Astoria, Oreg.....	Pt. Townsend, Wash.
200684	.....	Ga. s.	Panther.....	10	7	33.1	11.4	6.0	Fsh.	1	.....	1904	Bremen, Me.....	St. George, Me.

[1] Formerly st. s. Fred Engel.
[2] Formerly ga. s. Dow No. 1.
[3] Formerly st. s. {a Sallie. b I. W. Durham.
[4] Formerly st. s. {a Henry C. Winship. b Francis H. Jackson. c Fred. B. Dalzell.
[5] Formerly st. s. A. Andrews, jr.
[6] Formerly st. y. Item.
[7] Formerly st. s. George W. Roper.
[8] Formerly st. s. Havana.
† Steel.

MERCHANT STEAM VESSELS OF THE UNITED STATES—Continued.

Official No.	Signal letters.	Rig.	Name of vessel.	Gross tonnage.	Net tonnage.	Length.	Breadth.	Depth.	Service.	Crew.	Indicated horsepower.	When built.	Where built.	Home port (where permanent document issues).
						Feet.	*Feet.*	*Feet.*						
204862	.....	*Ga. p.	Panther	35	22	80.0	18.8	3.5	Oys.	4	.....	1907	Houma, La	Brashear, La.
204141	.....	Ga. s.	Panther	14	9	55.8	11.8	3.8	Pas.	1	.....	1907	Bolivar, Tex	Galveston, Tex.
205028	.....	Ga. s.	Pantooset	17	10	36.0	14.4	6.0	Fsh.	4	.....	1908	Friendship, Me	S. W. Harbor, Me.
150710	K.M.L.J.	St. s.	PAOLI	330	224	125.4	26.0	14.7	Tow.	13	850	1895	Philadelphia, Pa	Perth Amboy, N. J.
130772	.....	Ga. s.	[1] Paoli	5	5	24.2	11.3	3.4	Fsh.	1	.....	1898	Monument Beach, Mass.	Hyannis, Mass.
150631	.....	St. y.	Papoose	24	12	70.5	10.3	6.0	Yct.	2	.....	1893	Bath, Me	New York, N. Y.
210921	.....	Ga. s.	Papoose	12	5	43.0	14.5	3.2	Fsh.	3	35	1913	Chuckatuck, Va	Newport News, Va.
201207	.....	Ga. s.	Pappoose	7	6	47.0	10.0	3.3	Frt.	1	.....	1903	Crisfield, Md	Crisfield, Md.
211138	.....	Ga. s.	Par	32	22	59.6	12.5	8.5	Pas.	2	125	1913	Wilmington, Cal	Los Angeles, Cal.
150797	.....	St. s.	Paragon	142	115	91.5	17.5	9.6	Cnl.	4	85	1898	Buffalo, N. Y	New York, N. Y.
150889	K.Q.L.B.	St. s.	PARAGUAY	2,627	1,583	292.0	42.0	23.0	Frt.	30	1,250	1900	Lorain, Ohio	Philadelphia, Pa.
210412	L.C.R.M.	St. s.	PARAISO	1,383	855	216.5	40.2	14.1	Pas.	28	900	1912	Long Beach, Cal	Los Angeles, Cal.
150774	.....	St. s.	Park City	391	208	143.5	28.0	9.9	Pas.	7	700	1898	Port Jefferson, N. Y	Bridgeport, Conn.
150478	.....	St. s.	PARKS FOSTER	1,729	1,475	262.0	39.0	19.2	Frt.	16	750	1889	Cleveland, Ohio	Chicago, Ill.
208818	L.B.G.Q.	St. s.	PARKSLEY	296	201	125.0	25.0	12.6	Pas.	14	500	1909	Camden, N. J	Philadelphia, Pa.
150195	.....	St. s.	Parole	34	22	56.0	13.6	6.0	Tow.	4	.....	1880	Baltimore, Md	Norfolk, Va.
150576	.....	Ga. s.	Parole	5	5	25.1	12.0	3.7	Fsh.	0	.....	1882	Newport, R. I	Newport, R. I.
150859	.....	Ga. s.	Parole	9	8	28.6	12.7	3.1	Pas.	1	.....	1900	Bridgeport, Conn	New York, N. Y
207673	.....	Ga. s.	Parrot	7	7	31.8	10.1	3.3	Fsh.	1	12	1910	Klinquan, Alaska	Ketchikan, Alaska.
211090	.....	Ga. s.	Parrot	22	15	45.5	11.0	5.8	Fsh.	5	40	1913	Seattle, Wash	Pt. Townsend, Wash.
150994	K.S.J.G.	St. y.	†Parthenia	141	96	114.0	17.8	8.8	Yct.	13	225	1903	Bristol, R. I	New Bedford, Mass.
210582	L.C.P.G.	Ga. y.	Parthenia	36	24	69.6	12.4	6.7	Yct	3	80	1911	Port Clinton, Ohio	Jersey City, N. J.
203638	.....	Ga. s.	Parthia	13	8	45.0	11.0	4.9	Pas.	1	.....	1906	Winslow, Wash	Seattle, Wash.
150405	K.D.V.H.	St. s.	*Parthian*	2,082	1,405	267.8	38.0	16.5	Pas.	39	1,500	1887	Wilmington, Del	Baltimore, Md.
150410	K.D.V.S.	St. s.	Pasadena	300	235	141.0	31.1	10.4	Frt.	17	190	1887	San Francisco, Cal	San Francisco, Cal.
207473	.....	Ga. s.	Pasadena	11	6	36.5	9.7	5.7	Pas.	1	12	1910	Sharptown, Md	Philadelphia, Pa.
201208	.....	St. s.	Pascagoula	65	38	73.6	18.9	7.9	Pas.	8	200	1904	Pascagoula, Miss	Gulfport, Miss.
204542	.....	Ga. s.	Paschal	10	8	35.6	6.8	3.8	Pas.	2	20	1904	Louisiana, Mo	St. Louis, Mo.
200384	.....	St. s.	Passaic	41	28	56.5	15.6	7.0	Tow.	3	150	1903	Newark, N. J	Newark, N. J.
150006	.....	St. s.	Passport	94	64	100.3	22.6	6.8	Tow.	7	.....	1874	Northport, N. Y	Savannah, Ga.
150232	.....	St. y.	Pastime	49	29	94.2	16.3	6.7	Yct.	7	.....	1881	Brooklyn, N. Y	Detroit, Mich.
150909	.....	St. y.	Pastime	24	17	55.0	9.9	3.8	Yct.	2	.....	1898	Oshkosh, Wis	Milwaukee, Wis.
150993	.....	Ga. s.	Pastime	16	16	44.5	8.0	3.0	Pas.	2	.....	1899	Winona, Minn	La Crosse, Wis.
200058	.....	Ga. s.	Pastime	5	5	36.4	7.1	2.9	Pas.	1	.....	1903	Keithsburg, Ill	Burlington, Iowa.
201158	.....	Ga. s.	Pastime	14	8	47.4	14.3	2.1	Pas.	4	20	1904	Jacksonville, Fla	Tampa, Fla.
204518	.....	Ga. y.	Pastime	66	45	83.6	16.2	5.8	Yct.	4	65	1907	Baltimore, Md	Baltimore, Md.
205427	.....	Ga. y.	Pastime	20	16	46.7	14.0	4.0	Yct.	2	.....	1908	Greenport, N. Y	St. Augustine, Fla.
205620	.....	Ga. s.	Pastime	11	11	39.8	10.5	7.9	Msc.	2	25	1908	Orange, Tex	Port Arthur, Tex.
205682	.....	Ga. y.	Pastime	17	12	35.0	12.0	3.0	Yct.	3	12	1908	Atlantic City, N. J	Somers Point, N. J.
206768	.....	Ga. s.	Pastime	9	9	45.0	7.2	6.0	Pas.	1	20	1909	North McGregor, Iowa	Dubuque, Iowa.
150942	.....	St. s.	Pat	16	10	60.0	12.0	4.8	Pas.	6	.....	1902	Mobile, Ala	Mobile, Ala.
20437	.....	St. s.	Patapsco	11	6	46.0	12.0	5.1	Tow.	3	.....	1872	Baltimore, Md	Baltimore, Md.
204384	K.W.G.F.	St. s.	PATCHOGUE	190	129	90.5	24.5	11.6	Tow.	7	500	1907	Camden, N. J	Philadelphia, Pa.
210207	.....	St. s.	Patchogue	135	106	99.8	23.3	4.3	Frt.	5	300	1912	New York, N. Y	New York, N. Y.
150874	.....	Ga. s.	Patent	11	10	34.5	13.5	5.2	Msc.	1	.....	1900	Brooklyn, N. Y	Do.
208757	L.B.W.P.	St. s.	PATERSON	120	77	87.3	18.0	11.4	Frt.	10	325	1911	Seattle, Wash	Seattle, Wash.
150598	.....	St. s.	PATHFINDER	2,424	1,761	340.0	42.0	25.0	Frt.	18	1,500	1892	Superior, Wis	Cleveland, Ohio.
150730	.....	St. y.	PATHFINDER	159	111	133.0	18.3	10.2	Yct.	12	1,000	1896	Racine, Wis	Chicago, Ill.
150773	.....	*St. p.	Pathfinder	62	62	85.0	20.0	3.6	Tow.	5	.....	1898	Clinton, Iowa	Burlington, Iowa.
150925	K.R.J.G.	St. s.	PATHFINDER	2,792	1,800	310.5	44.9	22.0	Frt.	31	1,350	1901	Wilmington, Del	New York, N. Y.
205459	.....	Ga. s.	Pathfinder	14	13	49.9	10.6	6.5	Pas.	1	30	1908	Quincy, Ill	Memphis, Tenn.
207888	.....	Ga. s.	Pathfinder	7	6	36.1	8.1	3.8	Tow.	2	30	1909	Conway, S. C	Georgetown, S. C
209919	.....	Ga. s.	Pathfinder	8	5	34.2	9.0	4.0	Frt.	1	10	1912	Seattle, Wash	Seattle, Wash.
211313	.....	Ga. s.	Pathfinder	14	12	38.4	13.8	4.4	Pas.	1	52	1913	Sayville, N. Y	Patchogue, N. Y.
150921	K.R.G.W.	St. s.	PATIENCE	292	198	122.3	25.0	14.0	Tow.	13	500	1901	Camden, N. J	Philadelphia, Pa.
204210	.....	*St. p.	[2] Patricia	60	60	103.0	22.0	2.5	Tow.	6	100	1907	Morgan City, La	Brashear, La.
204220	.....	Ga. y.	Patricia	21	17	60.1	11.0	5.0	Yct.	0	.....	1907	New York, N. Y	New York, N. Y.
106956	.....	St. s.	[3] Patrick McGuirl	70	35	67.6	19.5	8.9	Tow.	7	.....	1892	Perth Amboy, N. J	Do.
150652	.....	St. s.	PATROL	235	117	135.3	23.0	10.1	Pol.	13	550	1894	Sparrow Point, Md	Do.
209243	.....	Ga. s.	Patrol	14	12	41.3	14.9	3.7	Oys.	1	.....	1911	New Haven, Conn	New Haven, Conn.
209000	L.C.B.W.	Ga. s.	Patsy	155	113	96.6	24.6	7.6	Frt.	5	220	1911	North Bend, Oreg	Astoria, Oreg.
200768	.....	St. p.	[4] Pattona	242	231	180.0	32.0	5.0	Pas.	21	240	1880	Jeffersonville, Ind	Memphis, Tenn.
203696	.....	Ga. s.	Paul	12	11	38.6	10.0	3.8	Fsh.	3	.....	1906	Manitowoc, Wis	Milwaukee, Wis.
210079	.....	Ga. s.	Paul D	6	6	32.0	8.5	4.0	Frt.	3	14	1911	.....do	Do.
205440	.....	*Ga. p.	Paul E	12	12	49.0	11.0	2.6	Frt.	2	18	1908	Stephensport, Ky	Louisville, Ky.
200272	K.S.Q.M.	St. s.	Paul Jones	945	545	189.3	39.3	20.1	Tow.	19	1,600	1903	New London, Conn	New London, Conn.
209927	.....	Ga. s.	Paul Jones	10	8	45.0	11.0	4.6	Frt.	1	24	1911	Poquoson, Va	Tappahannock, Va.
204023	.....	*St. p.	Paul L	147	92	123.0	24.8	6.0	Pas.	7	150	1907	Oshkosh, Wis	Milwaukee, Wis.
150958	.....	St. s.	Paul Le Roux	44	30	72.0	17.4	7.5	Tow.	3	.....	1902	Albany, N. Y	Albany, N. Y.
208416	.....	Ga. s.	Paul Martin	13	9	42.7	12.3	4.0	Pas.	1	40	1910	San Francisco, Cal	San Francisco, Cal.
150801	.....	Ga. s.	Paul Raymond	12	10	47.8	13.0	3.0	Oys.	1	.....	1898	Freeport, N. Y	Patchogue, N. Y.
200685	.....	Ga. s.	Paul Revere	13	8	39.6	13.0	6.0	Fsh.	2	.....	1904	Bremen, Me	Vinal Haven, Me.
209378	.....	*Ga. p.	Paul S	9	7	51.6	8.5	2.0	Pas.	1	.....	1911	Stumptown, W. Va	Wheeling, W. Va.
209032	.....	*St. p.	Paul F. Jahncke	41	35	65.0	22.2	3.5	Pas.	8	.....	1911	Madisonville, La	New Orleans, La.

[1] Formerly catboat N. M. Dyer.
[2] Formerly *st. p. Eulalie C.
[3] Formerly st. s. Andrew J. White.
† Composite.
[4] Formerly (a U. S. L. H. B. st. p. Joseph Henry. (b st. p. Louisiana.

MERCHANT STEAM VESSELS OF THE UNITED STATES—Continued.

Official No.	Signal letters.	Rig.	Name of vessel.	Gross tonnage.	Net tonnage.	Length.	Breadth.	Depth.	Service.	Crew.	Indicated horsepower.	When built.	Where built.	Home port (where permanent document issues).
						Feet.	*Feet.*	*Feet.*						
207649	L. B. N. V.	Ga. y.	Paula	91	72	98.4	16.2	8.1	Yct.	7	50	1910	Bayonne, N. J.	New York, N. Y.
56281		Ga. s.	[1] Pauline	10	10	45.6	16.4	2.4	Pas.	2		1883	St. Augustine, Fla.	St. Augustine, Fla.
150467		St. s.	Pauline	71	35	70.9	18.4	6.8	Pas.	4	27	1889	Salisbury, Mass.	New York, N. Y.
151001		Ga. s.	Pauline	5	5	28.0	12.0	3.3	Msc.	5		1898	Shrewsbury, N. J.	Newark, N. J.
202457		St. s.	Pauline	12	12	52.0	12.5	5.0	Pas.	5		1905	Petersburg, Ky.	Cincinnati, Ohio.
208420		*Ga. p.	Pauline	10	8	40.0	10.8	2.6	Tow.	2	25	1911	Quincy, Ill.	Burlington, Iowa.
209363	L. C. F. W.	Ga. y.	Pauline	25	17	50.0	12.8	5.9	Yct.	2	50	1911	Camden, N. J.	Philadelphia, Pa.
211288		Ga. s.	Pauline	21	14	42.0	13.5	5.0	Fsh.	6	27	1913	Poulsbo, Wash.	Seattle, Wash.
208856		Ga. s.	Pauline G	13	8	58.1	11.7	5.5	Fsh.	5	20	1911	Pascagoula, Miss.	Mobile, Ala.
209069		St. s.	Pauline Hughes	6	6	35.0	8.5	2.7	Fer.	1	24	1911	Madison, Ind.	Louisville, Ky.
150263		St. p.	*Paunpeck*	820	627	199.0	35.2	12.8	Fer.	7	450	1882	Newburgh, N. Y.	New York, N. Y.
150877		Ga. s.	Pausch Bros.	14	11	45.5	13.7	4.6	Oys.	4		1900	Stratford, Conn.	Patchogue, N. Y.
107156		Ga. s.	[2] Pausch Bros. I	18	12	35.4	12.1	4.0	Oys.	2		1892	South Norwalk, Conn.	Do.
208675		Ga. s.	Pausch Bros. IV	41	28	57.4	18.9	6.6	Fsh.	4	120	1911	Tottenville, N. Y.	New York, N. Y.
204842		Ga. s.	Pausch Bros. No. 2	11	8	46.0	13.5	2.5	Oys.	3		1907	Bay Shore, N. Y.	Patchogue, N. Y.
210454		Ga. s.	Pautuxent 2nd	7	5	33.0	9.4	3.7	Pas.	1	25	1911	Baltimore, Md.	Somers Point, N. J.
150607		*St. p.	Pavonia	132	132	120.0	26.0	4.0	Tow.	12	252	1892	Madison, Ind.	Evansville, Ind.
150455		St. s.	Pawnee	639	475	174.0	32.6	13.2	Frt.	13	897	1888	Marine City, Mich.	Port Huron, Mich.
150727		Ga. y.	Pawnee	20	19	44.3	13.9	7.0	Yct.	3		1896	City Island, N. Y.	Newport, R. I.
150871		Ga. s.	Pawnee	6	6	28.0	10.5	3.2	Pas.	0		1899	Brooklyn, N. Y.	Stamford, Conn.
200916	K. T. C. Q.	St. y.	[3] Pawnee	75	43	91.6	14.3	9.0	Yct.	7	400	1904	Boston, Mass.	Boston, Mass.
203925	K. V. W. J.	St. s.	PAWNEE	1,907	1,382	250.5	40.0	25.0	Frt.	23	1,200	1907	Wilmington, Del.	New York, N. Y.
27015		Ga. s.	Paxinosa	21	17	45.4	13.2	5.0	Yct.	1		1893	Seattle, Wash.	Los Angeles, Cal.
209898		Ga. s.	Pazaza	13	12	35.8	9.4	3.3	Pas.	2	18	1905	West De Pere, Wis.	Milwaukee, Wis.
150857		Ga. s.	Peach	5	5	24.2	11.0	3.3	Fsh.	1		1900	Osterville, Mass.	Barnstable, Mass.
208407		Ga. s.	Peanuts	10	7	27.3	10.5	3.2	Fsh.	2	20	1911	Seattle, Wash.	Pt. Townsend, Wash.
150341		St. p.	Pearl	75	53	62.4	14.5	3.4	Pas.	5		1884	.....do.....	Do.
150409		Ga. s.	Pearl	5	5	22.5	11.9	3.8	Fsh.	1		1887	Noank, Conn.	Stonington, Conn.
150480		St. s.	[4] Pearl	48	24	69.0	17.7	7.9	Tow.	5		1889	South Brooklyn, N. Y.	New York, N. Y.
150514		Ga. s.	Pearl	7	7	32.5	12.9	3.0	Pas.	1		1891	Bay Center, Wash.	Pt. Townsend, Wash.
150563		Ga. s.	Pearl	23	21	56.6	19.2	5.4	Frt.	4		1891	Whitemarsh Island, Ga.	Charleston, S. C.
150661		St. s.	Pearl	8	7	42.0	8.0	3.0	Tow.	3		1891	Peoria, Ill.	Peoria, Ill.
150708		Ga. s.	Pearl	10	6	42.4	14.3	2.8	Oys.	2		1895	Biloxi, Miss.	Brashear, La.
150805		Ga. s.	Pearl	8	8	43.0	12.9	3.2	Frt.	1		1898	Cedar Bayou, Tex.	Galveston, Tex.
150835		Ga. s.	Pearl	16	16	40.6	15.0	6.0	Fsh.	3		1899	Gloucester, Mass.	Provincetown, Mass.
200571		Ga. s.	Pearl	7	5	31.0	9.4	2.3	Pas.	1	10	1899	Atlantic City, N. J.	Somers Point, N. J.
201005		Ga. s.	Pearl	10	10	34.4	12.4	5.7	Fsh.	5		1904	Gloucester, Mass.	Gloucester, Mass.
202828		Ga. s.	Pearl	7	7	32.5	9.0	2.2	Tow.	2	8	1906	Atlantic, N. C.	Newbern, N. C.
203601		*Ga. p.	Pearl	15	12	73.8	15.5	1.7	Pas.	2		1906	Monteith Landing, W. Va.	Wheeling, W. Va.
204971		Ga. s.	Pearl	19	13	46.3	13.9	4.3	Fsh.	3		1908	Port Angeles, Wash.	Port Angeles, Wash.
205101		Ga. s.	Pearl	11	7	38.9	7.4	6.8	Pas.	1	18	1906	Clinton, Iowa	Memphis, Tenn.
207052		Ga. s.	Pearl	8	8	38.4	10.5	2.6	Mso.	5	16	1909	Morehead City, N. C.	Beaufort, N. C.
208433		Ga. s.	Pearl	7	6	29.0	8.0	3.0	Fsh.	2	8	1905	Green Bay, Wis.	Milwaukee, Wis.
209148		Ga. y.	Pearl	19	18	38.0	11.0	5.0	Yct.	2	28	1911	Grand Rapids, Mich.	Grand Haven, Mich.
209328		Ga. s.	Pearl	8	8	29.6	8.4	4.3	Fsh.	1	8	1906	Detroit Harbor, Wis.	Do.
210799		Ga. s.	Pearl	7	5	33.0	8.5	3.7	Fsh.	1	14	1912	Wit, N. C.	Beaufort, N. C.
150719		Ga. s.	Pearl B	5	5	23.7	11.2	3.6	Fsh.	1		1896	Osterville, Mass.	Chatham, Mass.
200813		Ga. s.	Pearl B	8	8	38.0	7.0	3.0	Pas.	1		1904	Andalusia, Ill.	Rock Island, Ill.
206667		Ga. s.	Pearl D	10	8	28.7	10.5	3.1	Frt.	1	12	1904	Port Sanilac, Mich.	Grand Haven, Mich.
206495		Ga. s.	Pearl H	10	8	43.5	12.5	3.5	Frt.	1		1904	Peoria, Fla.	Jacksonville, Fla.
208336		Ga. s.	Pearl King	12	10	32.4	12.2	3.0	Frt.	2	24	1911	Charleston, S. C.	Charleston, S. C.
203526		*Ga. p.	Pearl No. 2	6	6	33.0	7.0	2.5	Pas.	1	10	1906	Smithland, Ky.	Paducah, Ky.
205015		Ga. s.	Pearl D. Evans	23	9	56.1	16.0	4.5	Msc.	4	50	1908	Weems, Va.	Newport News, Va.
150546		St. s.	Pearlington	30	15	54.0	17.4	5.3	Pas.	3		1891	Pearlington, Miss.	Gulfport, Miss.
150160		St. s.	Peconic	153	91	127.0	18.5	8.5	Fsh.	23		1879	Kennebunk, Me.	Tappahannock, Va.
203961		Ga. s.	Peconic	14	12	59.0	16.0	2.0	Frt.	2		1907	Greenport, N. Y.	Greenport, N. Y.
210002		Ga. s.	Peconic	58	50	64.7	20.5	6.5	Oys.	6	90	1912	Tottenville, N. Y.	Do.
150985		St. s.	Pedro Costa	51	32	72.0	18.0	7.3	Fsh.	3	90	1903	San Francisco, Cal.	San Francisco, Cal.
209639		Ga. s.	Peer	14	9	34.0	11.4	3.8	Pas.	1	35	1912	Los Angeles, Cal.	Los Angeles, Cal.
20412		St. p.	*Peerless*	298	186	149.0	32.6	8.6	Fer.	5	400	1872	Wilmington, Del.	Camden, N. J.
150030		Ga. s.	Peerless	15	6	44.8	15.4	4.8	Msc.	2		1874	Baltimore, Md.	Newport News, Va.
150077		St. s.	Peerless	99	73	100.0	17.5	7.0	Cnl.	3		1876	Chicago, Ill.	Chicago, Ill.
150371	K. D. J. T.	St. y.	*Peerless*	227	113	146.7	22.0	11.9	Yct.	18	1,000	1886	Philadelphia, Pa.	New York, N. Y.
150377		St. s.	*Peerless*	89	44	82.7	19.0	9.2	Tow.	6		1886	Camden, N. J.	Plattsburg, N. Y.
150655		*St. p.	Peerless	60	60	96.6	21.4	3.5	Pas.	10		1894	Hermann, Mo.	Vicksburg, Miss.
150841		St. s.	Peerless	102	69	85.4	21.2	9.7	Tow.	4	300	1899	Baltimore, Md.	New York, N. Y.
150927		St. s.	Peerless	57	39	71.8	17.2	5.2	Tow.	4		1901	Houghton, Wash.	Juneau, Alaska.
200616		Ga. s.	Peerless	45	26	65.3	22.4	4.7	Oys.	4		1904	Handsboro, Miss.	New Orleans, La.
207750		*St. p.	Peerless	75	75	99.0	34.0	3.0	Fer.	2	150	1910	Jeffersonville, Ind.	Cincinnati, Ohio.
208921		Ga. s.	Peerless	14	12	44.8	14.0	4.6	Pas.	1	12	1911	Ocean City, N. J.	Somers Point, N. J.
209172		Ga. s.	Peerless	14	12	41.4	11.3	4.1	Fsh.	3	14	1911	Port Clinton, Ohio.	Sandusky, Ohio.
209312		Ga. s.	Peerless	32	17	56.4	15.4	4.4	Frt.	1	54	1911	Tampa, Fla.	Tampa, Fla.
209899		Ga. s.	Peerless	13	9	44.5	11.8	5.2	Pas.	1	20	1912	Bellingham, Wash.	Pt. Townsend, Wash.
150214	J. V. H. K.	St. p.	*Pegasus*	847	579	211.6	32.0	10.6	Pas.	21	850	1881	Philadelphia, Pa.	New York, N. Y.
150808		Ga. s.	Peggy	7	7	28.2	12.6	4.0	Fsh.	0		1899	Bath, Me.	Newport, R. I.

[1] Formerly ga. s. G. W. Corbett.
[2] Formerly ga. s. A. M. Low.
[3] Formerly st. y. Monaloa.
[4] Formerly st. s. {a Pearl. b S. O. Co. No. 10.

MERCHANT **STEAM** VESSELS OF THE UNITED STATES—Continued.

Official No.	Signal letters.	Rig.	Name of vessel.	Gross tonnage.	Net tonnage.	Length.	Breadth.	Depth.	Service.	Crew.	Indicated horsepower.	When built.	Where built.	Home port (where permanent document issues).
						Feet.	*Feet.*	*Feet.*						
208610	.....	Ga. y.	[1] Peggy	70	68	64.6	16.0	6.6	Yct.	3	40	1911	Manitowoc, Wis.	St. Louis, Mo.
209286	.....	Ga. y.	Peggy	23	15	50.7	11.5	2.9	Yct.	1	23	1910	New Haven, Conn.	New Haven, Conn.
208190	.....	Ga. s.	Peggy L.	8	7	35.1	8.3	2.3	Pas.	0	25	1911	Ormond, Fla.	St. Augustine, Fla.
203890	K.W.B.L.	St. s.	Pejepscot	142	79	102.0	24.2	12.3	Tow.	9	.....	1907	South Portland, Me.	Bath, Me.
203339	.....	St. s.	Pelham	46	31	58.0	14.2	6.1	Pas.	4	.....	1906	Croton, N. Y.	New York, N. Y.
201081	.....	St. s.	[2] Pelham	54	36	54.5	19.3	7.5	Tow.	6	.....	1907	Tottenville, N. Y.	Do.
20006	.....	Ga. s.	Pelican	11	9	34.8	14.0	3.4	Oys.	1	.....	.....	.....	Do.
150079	.....	St. p.	PELICAN	1,079	1,079	303.0	53.0	7.3	Fer.	20	.....	1902	Dubuque, Iowa	Vicksburg, Miss.
150616	.....	St. s.	Pelican	60	33	87.4	16.5	4.8	Pas.	8	.....	1892	New Orleans, La.	Gulfport, Miss.
200974	.....	Ga. s.	Pelican	9	6	37.1	9.9	3.8	Pas.	1	20	1895	Marolehead, Mass.	Marblehead, Mass.
205218	.....	Ga. s.	Pelican	12	8	65.9	14.0	1.6	Pas.	2	42	1908	Bolivar, Tex.	Galveston, Tex.
200048	.....	Ga. s.	Pelican	8	5	25.0	9.9	3.6	Fsh.	1	13	1909	Lakewood, Ohio	Detroit, Mich.
210089	.....	Ga. s.	Pelican	13	13	41.7	12.0	2.1	Pas.	1	25	1900	Boston, Mass.	St. Augustine, Fla.
207371	L.B.K.T.	Ga. y.	Pellona	42	33	75.3	12.0	6.6	Yct.	5	100	1910	Boston, Mass.	New York, N. Y.
141270	.....	St. s.	[3] PEMAQUID	409	225	132.5	28.0	9.8	Pas.	15	700	1893	Philadelphia, Pa.	Portland, Me.
150768	.....	St. s.	PENCOYD	119	81	88.2	19.0	10.6	Tow.	10	350	1897	.....do	Philadelphia, Pa.
202895	.....	St. s.	PENDENNIS WHITE	4,382	3,205	416.0	50.0	28.0	Frt.	21	1,400	1906	Cleveland, Ohio	Cleveland, Ohio.
202342	.....	Ga. s.	Penelope	8	5	28.8	11.8	3.5	Pas.	2	.....	1905	Tacoma, Wash.	Seattle, Wash.
210607	.....	Ga. s.	Penelope	16	13	37.0	13.5	4.6	Frt.	1	10	1908	San Francisco, Cal.	San Francisco, Cal.
150870	K.P.S.V.	Ga. y.	Penelvo	23	15	45.0	14.2	5.8	Yct.	4	.....	1900	Fall River, Mass.	New York, N. Y.
150336	.....	Ga. s.	Penguin	21	19	43.1	15.7	6.2	Pas.	3	.....	1883	Brooklyn, N. Y.	Do.
150900	K.Q.V.D.	St. s.	PENLLYN	137	93	86.3	20.6	9.6	Tow.	5	500	1901	Philadelphia, Pa.	Philadelphia, Pa.
200053	.....	St. s.	PENN	445	289	196.0	23.5	12.0	Pas.	28	2,000	1903	Wilmington, Del.	Do.
20428	J.M.Q.L.	St. s.	*Pennsylvania* ⊙	3,343	2,567	343.0	43.0	24.9	Pas.	41	1,400	1873	Philadelphia, Pa.	New York, N. Y.
20469	.....	St. p.	*Pennsylvania*	430	298	136.7	29.4	8.9	Fer.	6	346	1874	Wilmington, Del.	Camden, N. J.
77156	.....	St. s.	[4] Pennsylvania	76	38	75.0	18.0	9.1	Tow.	6	.....	1894	Philadelphia, Pa.	Philadelphia, Pa.
100086	K.D.Q.P.	St. y.	[5] Pennsylvania	181	92	120.1	23.5	10.5	Yct.	12	150	1873	New Brunswick, N. J.	Do.
150021	.....	St. s.	Pennsylvania	91	45	98.2	20.0	9.2	Tow.	5	240	1874	Camden, N. J.	New York, N. Y.
150849	K.Q.F.M.	St. s.	PENNSYLVANIA	1,352	857	244.3	40.0	14.8	Frt.	38	3,300	1900	Chester, Pa.	Philadelphia, Pa.
209376	.....	St. s.	PENNSYLVANIA	104	56	71.0	20.0	12.5	Tow.	4	1,000	1911	Cleveland, Ohio	Cleveland, Ohio.
211297	L.D.B.H.	St. s.	PENNSYLVANIAN ⊙	6,619	4,064	407.7	53.7	28.1	Frt.	48	4,000	1913	Sparrows Point, Md.	New York, N. Y.
150193	.....	St. s.	Penobscot	309	196	129.0	27.4	9.3	Frt.	5	200	1880	Manitowoc, Wis.	Cleveland, Ohio.
150705	.....	St. s.	PENOBSCOT	4,077	3,530	454.0	44.5	22.5	Frt.	20	1,150	1895	West Bay City, Mich.	Duluth, Minn.
202674	.....	Ga. s.	Penobscot	14	5	49.0	9.2	4.5	Frt.	2	.....	1905	Pulpit Harbor, Me.	Tampa, Fla.
209001	L.C.D.H.	St. s.	PENOBSCOT	2,294	1,666	247.0	43.7	28.4	Frt.	23	1,300	1911	Ecorse, Mich.	Philadelphia, Pa.
150681	.....	Ga. s.	Penrose	9	9	28.0	12.3	3.8	Pas.	2	.....	1891	Townsend Inlet, N. J.	Somers Point, N. J.
150664	.....	St. s.	Pensauken	15	11	40.0	13.6	4.6	Tow.	2	.....	1894	Philadelphia, Pa.	Camden, N. J.
210516	.....	Ga. s.	Pentarco	13	7	39.2	9.6	3.3	Pas.	1	24	1912	Pensacola, Fla.	Pensacola, Fla.
150656	.....	St. s.	Pentland	827	617	192.8	35.5	14.3	Frt.	15	750	1894	Grand Haven, Mich.	Cleveland, Ohio.
207143	.....	St. s.	PEPITA	92	63	78.7	28.0	9.0	Fer.	5	180	1910	Cataño, P. R.	San Juan, P. R.
210701	.....	Ga. s.	Pequest	9	9	30.2	11.3	3.6	Pas.	1	10	1912	East Norwalk, Conn.	Bridgeport, Conn.
202039	K.V.G.T.	St. s.	PEQUONNOCK ⊙	2,930	1,986	275.7	45.1	16.7	Frt.	21	1,600	1906	Chester, Pa.	New London, Conn.
210516	.....	St. s.	Pequot	199	102	101.4	29.0	8.6	Frt.	7	325	1912	Perth Amboy, N. J.	Perth Amboy, N. J.
211025	.....	St. s.	PERCIVAL ROBERTS, Jr.	7,593	5,862	580.0	58.0	32.0	Frt.	21	1,880	1913	Lorain, Ohio	Duluth, Minn.
150913	.....	*Ga. p.	Percy L.	14	13	51.0	11.4	3.0	Pas.	1	.....	1901	Evansville, Ind.	Evansville, Ind.
205333	.....	Ga. s.	Percy Lee	14	9	50.0	9.5	3.6	Frt.	2	20	1900	St. Joseph, Mich.	Houston, Tex.
91422	.....	*St. p.	[6] Percy Swain	90	90	128.0	20.0	3.5	Pas.	5	219	1882	Reads Landing, Minn.	La Crosse, Wis.
207381	.....	*St. p.	Percy Swain	135	85	146.0	27.6	4.5	Pas.	12	400	1910	Stillwater, Minn.	Peoria, Ill.
150058	.....	Ga. s.	Perdita	17	14	45.0	16.0	4.9	Fsh.	3	.....	1872	New York, N. Y.	New York, N. Y.
150714	K.M.P.W.	St. y.	PEREGRINE	246	78	136.0	23.1	13.5	Yct.	16	483	1896	Bath, Me.	Boston, Mass.
150740	.....	St. s.	PERE MARQUETTE ⊙	2,443	1,634	337.1	56.0	17.0	Pas.	35	2,500	1896	West Bay City, Mich.	Grand Haven, Mich.
120077	.....	St. s.	[7] Pere Marquette 3	924	678	190.0	32.8	12.4	Frt.	31	600	1887	Gibraltar, Mich.	Do.
120719	.....	St. s.	[8] Pere Marquette 4	941	680	186.6	34.5	12.4	Pas.	31	500	1888	Detroit, Mich.	Do.
120812	.....	St. s.	[9] Pere Marquette 5	1,722	1,296	226.0	38.0	24.2	Pas.	33	1,350	1890	West Bay City, Mich.	Do.
92006	.....	St. s.	[10] Pere Marquette 6	371	303	130.9	28.8	17.5	Frt.	16	240	1888	Manitowoc, Wis.	Do.
127764	.....	St. s.	[11] Pere Marquette 7	141	112	101.0	22.4	9.6	Frt.	5	500	1903	.....do	Do.
95952	.....	St. s.	[12] Pere Marquette 8 ⊙	691	548	170.8	35.2	11.5	Frt.	27	550	1888	South Haven, Mich.	Do.
200611	.....	St. s.	PERE MARQUETTE 14	2,531	1,655	327.6	52.1	21.0	Fer.	33	1,800	1904	Wyandotte, Mich.	Detroit, Mich.
116095	.....	St. s.	[13] Pere Marquette 16	1,938	1,317	282.6	53.0	19.4	Pas.	34	.....	1895	Toledo, Ohio	Grand Haven, Mich.
150906	.....	St. s.	PERE MARQUETTE 17 ⊙	2,775	1,685	338.0	56.0	19.5	Pas.	39	2,500	1901	Cleveland, Ohio	Do.
208305	.....	St. s.	PERE MARQUETTE 18 ⊙	2,777	1,660	338.0	57.6	21.7	Pas.	40	2,500	1911	Chicago, Ill.	Do.
200459	.....	St. s.	PERE MARQUETTE 19 ⊙	2,626	1,548	338.0	56.0	19.5	Pas.	34	2,280	1903	Cleveland, Ohio	Do.
200531	.....	St. s.	PERE MARQUETTE 20 ⊙	2,626	1,495	338.0	56.0	19.5	Pas.	34	2,300	1903	.....do	Do.
20333	.....	Ga. s.	Perfect	26	25	53.0	18.2	4.7	Pas.	2	.....	1868	Scituate, Mass.	Rockland, Me.
208989	L.C.H.V.	St. s.	PERFECTION ⊙	2,209	1,150	250.0	43.0	23.0	Frt.	22	1,300	1911	Cleveland, Ohio	New York, N. Y.
205502	.....	Ga. s.	Perfecto	12	8	34.0	9.2	3.9	Pas.	1	16	1908	Tampa, Fla.	Tampa, Fla.
150944	.....	Ga. s.	Perhaps	13	9	35.4	10.0	4.4	Frt.	2	.....	1899	West Superior, Wis.	Marquette, Mich.
150643	.....	*St. p.	Peri	71	64	102.0	25.5	4.0	Tow.	16	.....	1893	Berwick, La.	Brashear, La.
20172	.....	St. s.	[14] Perry	107	53	99.4	21.9	5.0	Tow.	5	375	1863	Philadelphia, Pa.	Bath, Me.
209324	.....	Ga. s.	Perry	15	10	38.0	10.6	6.2	Frt.	4	35	1911	Seattle, Wash.	Seattle, Wash.
150291	.....	Ga. s	Perry Belmont	8	7	46.6	12.6	3.2	Pas.	1	.....	1883	Bayport, N. Y.	Patchogue, N. Y.

[1] Formerly ga. y. Marigold.
[2] Formerly st. s. Thos. W. Rogers.
[3] Formerly st. s. Long Island.
[4] Formerly st. s. John E. Mehrer.
[5] Formerly st. y. {a Ibis. b Mermaid.
[6] Formerly *st. p. Minnie.
[7] Formerly st. s. F. and P. M. No. 3.
[8] Formerly st. s. F. and P. M. No. 4.
[9] Formerly st. s. F. and P. M. No. 5.
[10] Formerly st. s. Mark B. Covell.
[11] Formerly st. s. Chequamegon.
[12] Formerly st. s. {a H. W. Williams. b Tennessee.
[13] Formerly st. s. {a Shenango No. 2. b Muskegon.
[14] Formerly {a st. s. Perry. b U. S. Q. M. D. Perry.

MERCHANT **STEAM** VESSELS OF THE UNITED STATES—Continued.

Official No.	Signal letters.	Rig.	Name of vessel.	Gross tonnage.	Net tonnage.	Length.	Breadth.	Depth.	Service.	Crew.	Indicated horsepower.	When built.	Where built.	Home port (where permanent document issues).
						Feet.	*Feet.*	*Feet.*						
201615	.....	*St. p.	Perryville	77	77	100.5	27.0	3.9	Fer.	5	.....	1904	Jeffersonville, Ind	St. Louis, Mo.
150213	J.V.G.W.	St. p.	*Perseus*	847	579	211.6	32.0	10.6	Pas.	21	850	1881	Philadelphia, Pa	New York, N. Y.
202475	.....	St. s.	[1] PERSEUS	1,978	3,770	462.0	50.0	24.0	Frt.	22	1,600	1905	St. Claire, Mich	Cleveland, Ohio.
150968	.....	Ga. s.	Perseverance	12	12	31.4	15.1	5.0	Fsh.	2	.....	1902	Provincetown, Mass	Edgartown, Mass.
200932	.....	Ga. s.	Perseverance	6	6	31.8	10.1	3.8	Fsh.	0	.....	1903	Weymouth, Mass	Boston, Mass.
211294	.....	Ga. s.	Perseverance	18	12	33.0	13.0	5.2	Frt.	5	20	1913	Seattle, Wash	Seattle, Wash.
145320	J.W.N.G.	St. s.	[2] *Persian* ⊙	2,077	1,890	280.0	40.7	15.8	Pas.	53	1,800	1882	Chester, Pa	Baltimore, Md.
204779	.....	St. p.	Perth Amboy	618	389	142.3	34.0	12.9	Pas.	6	300	1907	Noank, Conn	New York, N. Y.
210781	L.C.R.F.	St. s.	PERTH AMBOY	452	307	138.9	28.1	16.5	Frt.	10	375	1912	Port Richmond, N. Y	Perth Amboy, N. J.
150595	K.L.J.D.	St. s.	PERU ⊙	3,528	2,539	336.0	46.9	27.6	Pas.	107	2,600	1892	San Francisco, Cal	New York, N. Y.
150753	.....	St. s.	Pet	21	10	51.6	13.2	4.0	Fsh.	7	.....	1897	East Providence, R. I	Portland, Me.
110635	.....	*St. p.	[3] Petaluma	264	205	134.7	29.0	5.5	Pas.	17	250	1884	Benicia, Cal	San Francisco, Cal.
150222	.....	Ga. s.	Peter Cassano	8	7	40.4	13.0	3.8	Tow.	1	.....	1881	Madisonville, La	Brashear, La.
150368	.....	St. s.	Peter Coates	32	20	61.5	15.2	6.8	Fsh.	2	.....	1886	Grand Haven, Mich	Chicago, Ill.
210064	.....	St. s.	Peter Dahl	28	14	53.3	14.9	5.6	Tow.	3	150	1912	Tonawanda, N. Y	Buffalo, N. Y.
202184	.....	Ga. s.	Pete Glass	9	6	38.4	11.5	3.3	Tow.	0	.....	1905	Ballard, Wash	Pt. Townsend, Wash.
105218	.....	St. s.	[4] *Peter Hagan*	38	19	65.5	15.6	6.9	Tow.	4	.....	1873	Kaighns Point, N. J	Philadelphia, Pa.
210616	.....	Ga. s.	Peter Kroll	15	12	38.0	10.0	3.7	Pas.	3	30	1912	Newark, N. J	Newark, N. J.
20018	.....	Ga. s.	Peter Metzgar	14	11	45.0	16.0	4.4	Pas.	1	.....	1866	Perth Amboy, N. J	New York, N. Y.
203898	.....	St. s.	Peter Reiss	95	59	76.0	22.0	11.0	Tow.	7	450	1906	Sturgeon Bay, Wis	Milwaukee, Wis.
207471	.....	St. s.	PETER REISS	5,923	4,217	512.0	51.0	30.0	Frt.	23	1,600	1910	Superior, Wis	Duluth, Minn.
150736	.....	Ga. s.	Peter Smith	9	8	35.6	12.0	3.0	Frt.	1	.....	1896	Suffolk, Va	Norfolk, Va.
202368	.....	St. s.	PETER WHITE	6,184	4,931	504.0	54.2	31.0	Frt.	21	1,700	1905	Ecorse, Mich	Cleveland, Ohio.
150122	.....	St. s.	Peter B. Bradley	81	40	78.0	17.8	8.5	Pas.	5	.....	1877	Boston, Mass	Boston, Mass.
204030	.....	St. s.	Peter C. Struven	254	118	144.0	22.0	9.5	Fsh.	26	450	1907	Pocomoke City, Md	Tappahannock, Va.
150588	.....	St. s.	Peter D. Hershey	14	7	42.2	12.3	6.2	Tow.	2	.....	1892	Buffalo, N. Y	Buffalo, N. Y.
210618	L.C.R.N.	St. s.	PETER H. CROWELL	3,105	2,121	313.5	46.1	22.0	Frt.	31	1,200	1912	Newport, News, Va	Boston, Mass.
13434	.....	St. s.	[5] Peter L. Colon	39	26	56.0	15.0	6.9	Tow.	5	.....	1865	Chester, Pa	New York, N. Y.
150404	.....	St. s.	Peter W. French	48	24	72.0	16.5	7.6	Tow.	5	.....	1887	Boston, Mass	Boston, Mass.
203677	.....	St. s.	PETER A. B. WIDENER	7,053	5,444	580.0	58.0	27.4	Frt.	24	1,800	1906	Chicago, Ill	Duluth, Minn.
76392	.....	St. s.	[6] Peters	634	561	182.8	32.0	13.3	Frt.	11	750	1883	Milwaukee, Wis	Grand Haven, Mich.
150828	.....	*St. p.	Peters Leo	463	334	200.0	38.0	5.0	Pas.	25	730	1899	Jeffersonville, Ind	New York, N. Y.
205168	.....	Ga. s.	Peterson No. 1	8	5	34.3	11.0	4.2	Pas.	1	45	1908	Tiburon, Cal	San Francisco, Cal.
209444	.....	Ga. s.	Peterson No. 4	15	10	42.0	13.0	4.7	Pas.	0	50	1911	San Francisco, Cal	Do.
209182	.....	Ga. s.	Peterson No. 11	10	7	38.9	12.3	4.0	Pas.	1	30	1911	.....do	Do.
211135	.....	Ga.s.	Peterson No. 12	12	8	37.7	12.3	4.1	Pas.	1	30	1913	.....do	Do.
145809	.....	St. s.	[7] Pe-To-Se-Ga	36	24	64.8	11.5	4.7	Pas.	7	.....	1899	Charlevoix, Mich	Grand Haven, Mich.
150425	.....	St. s.	Petoskey	770	541	171.3	30.4	12.2	Pas.	51	450	1888	Manitowoc, Wis	Do.
150403	.....	Ga. s.	Petrel	10	9	30.0	12.0	5.5	Fsh.	3	.....	1889	Waldoboro, Me	Gloucester, Mass.
150592	.....	St. s.	Petrel	49	24	83.3	17.0	5.0	Pas.	6	.....	1892	Bullocks Cove, R. I	Albany, N. Y.
150696	.....	St. s.	Petrel	34	23	52.0	14.5	6.2	Frt.	6	.....	1895	Au Sable, Mich	Buffalo, N. Y.
150718	.....	Ga. s.	Petrel	8	7	29.8	12.8	3.7	Pas.	1	.....	1896	City Island, N. Y	New York, N. Y.
150724	.....	St. s.	Petrel	22	15	49.5	13.0	6.1	Fsh.	6	.....	1896	Boston, Mass	Nantucket, Mass.
150817	K.P.D.B.	Ga. y.	Petrel	32	29	64.5	14.4	13.9	Yct.	2	.....	1899	Bristol, R. I	New York, N. Y.
150851	.....	Ga. s.	Petrel	13	8	43.5	13.5	4.2	Oys.	2	.....	1900	Bridgeport, Conn	Bridgeport, Conn.
202979	.....	Ga. s.	Petrel	7	6	25.6	11.7	3.8	Fsh.	2	.....	1906	Osterville, Mass	Chatham, Mass.
203318	.....	Ga. y.	Petrel	23	32	56.0	15.3	7.5	Yct.	1	.....	1906	Detroit, Mich	Cleveland, Ohio.
203380	.....	Ga. s.	Petrel	9	6	31.4	10.4	3.3	Pas.	1	.....	1900	Tacoma, Wash	Tacoma, Wash.
205062	.....	Ga. s.	Petrel	16	11	53.6	13.0	2.6	Fsh.	1	50	1908	Astoria, Oreg	Pt. Townsend, Wash.
207559	.....	Ga. s.	Petrel	9	7	28.0	9.0	3.4	Fsh.	2	18	1909	Manitowoc, Wis	Grand Haven, Mich.
207731	.....	Ga. y.	Petrel	11	7	36.0	10.0	4.8	Yct.	1	20	1910	Everett, Wash	Pt. Townsend, Wash.
209091	.....	Ga. s.	Petrel	11	7	33.8	8.9	3.4	Pas.	1	12	1911	East San Pedro	Los Angeles, Cal.
209602	.....	St. s.	Petrel	9	8	42.6	10.6	3.8	Frt.	5	.....	1912	Georgetown, S. C	Georgetown, S. C.
210070	.....	St. s.	Petrel	50	30	57.5	16.5	6.5	Tow.	4	125	1912	Hoquiam, Wash	Pt. Townsend, Wash.
206821	.....	Ga. s.	PETROLEUM	67	43	77.5	16.2	6.0	Frt.	2	100	1909	Alameda, Cal	San Francisco, Cal.
209494	L.C.G.T.	St. s.	PETROLEUM II	229	139	111.0	21.5	11.5	Frt.	4	200	1911	.....do	Do.
211086	.....	*St. p.	PETROLEUM NO. 3	231	159	125.5	28.7	6.2	Frt.	6	200	1913	San Francisco, Cal	Do.
208973	.....	Ga. s.	Petrolia	10	10	28.4	8.3	3.0	Fsh.	3	7	1910	Gills Rock, Wis	Milwaukee, Wis.
150934	.....	Ga. s.	Petrolia No. 2	14	10	54.0	11.2	4.7	Pas.	3	30	1902	Baltimore, Md	Baltimore, Md.
204521	.....	Ga. s.	Petrolia No. 3	44	30	74.2	16.0	6.2	Pas.	2	110	1907	Baltimore, Md	New York, N. Y.
116724	.....	Ga. s.	[8] Pewee	14	9	45.5	13.6	4.6	Fsh.	2	.....	1896	Blaine, Wash	Pt. Townsend, Wash.
150373	.....	Ga. s.	Phantom	12	11	40.2	14.5	4.3	Pas.	2	.....	1886	Noank, Conn	New York, N. Y.
150825	.....	Ga. s.	Phantom	11	7	33.6	12.3	3.8	Frt.	1	.....	1899	Sarasota, Fla	Tampa, Fla.
150055	.....	Ga. s.	Phebe	25	24	42.9	15.5	6.8	Fsh.	4	.....	1876	Noank, Conn	Stonington, Conn.
150606	.....	Ga. s.	Phebe Cochran	10	9	33.8	14.0	3.4	Oys.	2	.....	1892	Patchogue, N. Y	Patchogue, N. Y.
81048	.....	St. s.	[9] Phenix	1,294	1,035	240.1	38.0	17.6	Frt.	15	600	1884	West Bay City, Mich	Ogdensburg, N. Y.
150221	.....	St. s.	Phenix	85	53	87.0	22.0	7.0	Pas.	4	.....	1881	Brooklyn, N. Y	Newark, N. J.
207263	.....	Ga. s.	Phenix	15	14	31.2	14.5	5.2	Fsh.	2	16	1904	Wickford, R. I	Newport, R. I.
150750	.....	*St. p.	Phil Scheckel	99	99	111.5	24.8	4.2	Frt.	12	.....	1897	Wabasha, Minn	St. Augustine, Fla.
150462	.....	St. s.	PHIL SHERIDAN	35	17	58.4	14.4	7.5	Tow.	2	.....	1889	Buffalo, N. Y	Buffalo, N. Y.
203228	.....	St. s.	Phil J. Miller	27	18	50.0	14.8	6.0	Tow.	2	.....	1906	New Baltimore, N. Y	New York, N. Y.
80993	.....	St. s.	[10] *Philadelphia*	87	43	83.2	19.0	8.1	Tow.	10	.....	1883	Philadelphia, Pa	Philadelphia, Pa.
150246	.....	St. s.	Philadelphia	189	133	112.0	22.2	7.0	Tow.	8	300	1882	Athens, N. Y	Jacksonville, Fla.

[1] Formerly st. s. Frank J. Hecker.
[2] Formerly st. s. Tallahassee.
[3] Formerly *st. p. Resolute.
[4] Formerly st. s. Amanda Powell.
[5] Formerly st. s. Jacob Sinex.
[6] Formerly st. s. Jim Sheriffs.
[7] Formerly st. s. Topinabee.
[8] Formerly gn. s. Sockeye.
[9] Formerly st. s. Waldo A. Avery.
[10] Formerly st. s. W. H. Jackson.

MERCHANT **STEAM** VESSELS OF THE UNITED STATES—Continued.

Official No.	Signal letters.	Rig.	Name of vessel.	Gross tonnage.	Net tonnage.	Length.	Breadth.	Depth.	Service.	Crew.	Indicated horsepower.	When built.	Where built.	Home port (where permanent document issues).
						Feet.	*Feet.*	*Feet.*						
150314	K.C.W.D.	St. s.	*Philadelphia*	2,520	1,905	300.0	35.0	20.6	Pas.	56	1,300	1885	Philadelphia, Pa.	Wilmington, Del.
150617	K.L.P.C.	St. s.	[1] PHILADELPHIA	10,786	4,577	517.0	63.3	22.0	Pas.	378	20,000	1889	Clydebank, Scotland	New York, N. Y.
150720		St. p.	PHILADELPHIA	703	521	156.0	30.0	13.0	For.	5	450	1896	Wilmington, Del.	Camden, N. J.
150806		St. s.	PHILADELPHIA	1,306	888	191.0	40.1	15.2	Fer.	7	1,800	1899	Chester, Pa.	New York, N. Y.
208789		St. s.	Philadelphia	15	31	61.0	16.0	8.0	Fsh.	6	55	1911	Lorain, Ohio.	Chicago, Ill.
150334		St. s.	Philetus Sawyer	449	308	152.0	31.6	9.6	Frt.	12	280	1884	Greenbay, Wis.	Do.
151008		St. s.	Philip	75	51	65.0	22.8	5.8	Frt.	5	30	1903	Gloucester, Mass.	Gloucester, Mass.
150245		St. s.	Philip Hoffman	28	14	61.6	14.0	5.9	Tow.	4	.....	1882	Rondout, N. Y.	New York, N. Y.
201928		St. s.	PHILIP MINCH	5,865	4,471	480.0	52.0	30.0	Frt.	21	1,400	1905	Lorain, Ohio.	Cleveland, Ohio.
150459		St. s.	Philip D. Armour	1,990	1,452	264.0	40.6	21.0	Frt.	18	750	1889	Detroit, Mich.	Erie, Pa.
150896		St. s.	Philip F. Kelley	137	93	89.3	22.3	10.5	Fsh.	7	190	1901	Tacoma, Wash.	Pt. Townsend, Wash.
210657		St. s.	Philip K. Bauman	301	161	116.5	24.9	11.0	Fsh.	30	550	1912	Solomons Island, Md.	Reedville, Va.
206678		Ga. y.	Philistina	12	8	38.0	8.8	4.3	Yct.	1	.....	1909	Racine, Wis.	Seattle, Wash.
200169		St. s.	Phillip G. Schaefer	29	20	64.4	14.3	5.0	Fsh.	3	.....	1903	Buffalo, N. Y.	Cleveland, Ohio.
150205		St. s.	Phillips Eaton	19	9	49.9	12.6	5.7	Tow.	2	.....	1883	Bath, Me.	Mt. Desert Ferry, Me.
150627		St. s.	Philomena	39	19	73.7	14.0	6.4	Fsh.	8	.....	1893	Boston, Mass.	Gloucester, Mass.
210619		Ga.y.	Phirenger	18	16	47.2	10.4	4.9	Yct.	1	30	1912	Bay City, Mich.	Patchogue, N. Y.
200739		Ga. s.	Phoebe	7	6	30.0	6.7	2.7	Tow.	1	7	1901	Elizabeth, N. J.	Chattanooga, Tenn.
150441		*St. p.	Phoenix	95	41	85.0	19.0	7.0	Tow.	6	.....	1888	Fairhaven, Cal.	San Francisco, Cal.
150775		St. s.	Phoenix	118	80	85.9	22.1	10.5	Tow.	8	375	1898	Tomkins Cove, N. Y.	New York, N. Y.
150920	K.R.L.F.	St. s.	Phoenix	256	160	126.5	30.5	10.0	Pas.	18	240	1902	Alameda, Cal.	San Francisco, Cal.
150995		*St. p.	Phoenix	96	44	66.0	17.4	4.6	Pas.	8	75	1903	Cleveland, Fla.	Savannah, Ga.
203800		Ga. s.	Phoenix	14	9	41.7	12.8	4.1	Pas.	1	.....	1907	Hoquiam, Wash.	Port Angeles, Wash.
206938		Ga. s.	PHOENIX	21	14	59.0	12.3	6.0	Tow.	1	125	1909	Alameda, Cal.	San Francisco, Cal.
210451		Ga. s.	Phoenix	22	15	44.0	11.0	5.1	Fsh.	4	27	1912	Seattle, Wash.	Seattle, Wash.
210947		Ga. s.	Photo	7	6	27.3	8.2	4.0	Pas.	1	14	1913	Ketchikan, Alaska	Ketchikan, Alaska.
205233		Ga. s.	Photograph	10	7	42.0	12.0	3.5	Pas.	1	15	1908	Pitman Grove, N. J.	Camden, N. J.
150969		*St. p.	Phyllis	30	13	60.3	14.3	3.5	Tow.	8	.....	1902	New Orleans, La.	Brashear, La.
207817		Ga. s.	Phyllis	12	11	40.0	11.3	3.6	Pas.	1	20	1905	New Rochelle, N. Y.	Patchogue, N. Y.
211308		*Ga. y.	Physalia	33	26	48.4	11.6	2.9	Yct.	2	20	1913	Jacksonville, Fla.	Jacksonville, Fla.
130510	K.H.Q.R.	St. s.	[2] *Piankatank*	899	611	200.0	31.0	11.0	Pas.	26	550	1890	Wilmington, Del.	Baltimore, Md.
201617		St. s.	PICAYUNE	19	13	55.6	11.3	5.4	Pas.	8	.....	1903	New Orleans, La.	New Orleans, La.
204729		Ga. s.	Pieciola	8	5	50.0	13.4	2.6	Frt.	1	.....	1907	Leesburg, Fla.	Jacksonville, Fla.
205059		Ga. s.	Picket	11	7	40.6	10.5	4.1	Pas.	1	50	1904	Oakland, Cal.	San Francisco, Cal.
107333		St. s.	[3] Pickwick	81	40	79.0	16.9	6.8	Tow.	8	.....	1898	Norfolk, Va.	Baltimore, Md.
92403		St. s.	[4] Piedmont	90	49	83.6	20.5	9.1	Tow.	8	.....	1892	Baltimore, Md.	Norfolk, Va.
150313		St. p.	Piedmont	1,854	1,169	257.1	39.5	15.6	Fer.	17	257	1883	Oakland, Cal.	San Francisco, Cal.
150807	K.N.W.J.	St. s.	PIEDMONT	391	214	141.0	27.0	15.4	Tow.	16	750	1899	Baltimore, Md.	Baltimore, Md.
150527		Ga. s.	Pierce Simpson	88	83	80.5	24.0	5.5	Frt.	6	.....	1891	Milford, Del.	Galveston, Tex.
150226		St. s.	Pierre C. Van Wyck	120	77	96.0	27.6	7.0	Frt.	7	240	1881	Athens, N. Y.	Stamford, Conn.
150477		St.p.	PIERREFONT	1,095	873	196.0	37.4	14.1	Fer.	8	540	1889	Newburgh, N. Y.	New York, N. Y.
150596		Ga. s.	Pigeon	12	10	46.4	14.0	4.7	Frt.	2	.....	1890	Greenport, N. Y.	Barnstable, Mass.
211091		Ga. s.	Pigeon	22	15	45.5	11.0	5.8	Fsh.	5	40	1913	Seattle, Wash.	Pt. Townsend, Wash.
150998		Ga. s.	Pike	13	9	49.0	10.5	4.0	Frt.	7	.....	1903	Burton, Wash.	Seattle, Wash.
20097		Ga. s.	Pike County	43	29	81.0	19.5	4.0	Mse.	3	.....	1851	Corte Madera, Cal.	San Francisco, Cal.
150290	K.B.D.V.	St. p.	*Pilgrim*	3,483	2,512	372.0	50.0	15.6	Pas.	184	5,300	1882	Chester, Pa.	Fall River, Mass.
150524		St. s.	Pilgrim	261	209	113.7	26.0	7.9	Pas.	11	.....	1891	Buffalo, N. Y.	Providence, R. I.
150531		Ga. s.	Pilgrim	10	9	36.5	11.8	4.2	Pas.	1	.....	1888	Bergen Point, N. J.	New London, Conn.
150680	K.M.B.R.	Ga. s.	PILGRIM	98	93	101.3	23.0	6.7	Fsh.	12	.....	1893	Wilmington, Del.	Beaufort, N. C.
150778		*St. p.	Pilgrim	718	409	176.1	35.4	5.9	Pas.	25	700	1898	Seattle, Wash.	St. Michael, Alaska.
150787		Ga. s.	Pilgrim	14	10	40.8	14.3	4.5	Pas.	1	.....	1898	Rockaway Beach, N. Y.	New York, N. Y.
201721		St. s.	Pilgrim	11	8	41.3	10.5	3.2	Tow.	2	17	1905	Everett, Wash.	Seattle, Wash.
201791		Ga. s.	Pilgrim	8	5	33.0	9.0	3.2	Tow.	1	10	1905	Seattle, Wash.	Do.
205946		Ga. s	Pilgrim	13	11	36.4	13.0	5.1	Frt.	2	8	1908	New York, N. Y.	New York, N. Y.
205761	K.W.R.P.	St. y.	Pilgrim	18	17	43.9	11.7	5.3	Yct.	3	.....	1899	Boston, Mass.	Boston, Mass.
211269		Ga.y.	Pilgrim	18	12	48.5	12.1	3.9	Yct.	2	27	1901	West Palm Beach, Fla.	Key West, Fla.
210961		Ga.s.	Pilgrim	11	.....	40.0	10.2	5.8	Pas.	2	21	1912	Toledo, Oreg.	Yaquina, Oreg.
150539		St. s.	Pilot	120	60	84.2	20.8	10.1	Tow.	5	300	1891	Philadelphia, Pa.	Philadelphia, Pa.
150650		Ga. s.	Pilot	16	10	50.2	15.5	5.3	Pas.	2	.....	1893	Seattle, Wash.	Pt. Townsend, Wash.
150890		Ga. s.	Pilot	30	22	56.0	13.0	8.0	Plt.	2	.....	1901	Tampa, Fla.	Tampa, Fla.
150895		Ga. s.	Pilot	22	15	61.8	10.0	5.0	Frt.	3	.....	1901	Detroit, Mich.	Marquette, Mich.
150948	K.R.Q.V.	St. s.	*Pilot*	193	131	115.1	21.6	13.3	Pas.	12	120	1880	Wilmington, Del.	Baltimore, Md.
151006		Ga. s.	Pilot	35	9	50.6	15.3	5.8	Plt.	5	.....	1903	Scranton, Miss.	Gulfport, Miss.
200205		St. s.	Pilot	35	24	59.0	13.2	5.8	Tow.	3	.....	1903	Hoquiam, Wash.	Pt. Townsend, Wash.
200227		St. s.	Pilot	88	43	82.5	20.5	9.5	Pas.	4	.....	1903	San Francisco, Cal.	San Francisco, Cal.
200871		Ga. s.	Pilot	14	10	49.2	11.3	3.8	Pas.	1	.....	1904	Astoria, Oreg.	Astoria, Oreg.
202921	K.V.G.S.	St. s.	[5] *Pilot*	229	166	136.0	22.8	13.0	Plt.	8	.....	1871	Buffalo, N. Y.	Pensacola, Fla.
203287		Ga. s.	Pilot	9	6	33.6	8.8	3.4	Mse.	1	.....	1906	Pt. Townsend, Wash.	Pt. Townsend, Wash.
204709		Ga. s.	Pilot	7	5	42.5	10.5	3.5	Pas.	1	.....	1907	Little Rock, Ark.	Memphis, Tenn.
207111		Ga. s.	Pilot	7	7	28.5	7.8	3.3	Fsh.	2	12	1897	Manitowoc, Wis.	Marquette, Mich.
210030		Ga. s.	Pilot	11	21	62.7	17.1	5.8	Frt.	2	60	1913	Crittenden, Va.	Newport News, Va.
150345		St. p.	Pilot Boy	228	126	134.4	25.5	7.6	Pas.	16	.....	1885	Charleston, S. C.	Beaufort, S. C.
150716		St. s.	Pilot Boy	25	17	50.0	14.2	6.1	Tow.	3	.....	1896	Bordentown, N. J.	Philadelphia, Pa.
202040		St. s.	[6] Pilot Boy	233	151	107.3	24.4	7.1	Pas.	11	220	1905	Milford, Del.	Galveston, Tex.

[1] Formerly {a British st. s. City of Paris. b st. s. Paris.
[2] Formerly st. s. Neuse.
[3] Formerly st. s. Alert.
[4] Formerly st. s. Mary E. Woodall.
[5] Formerly st. s. {a U.S.R.C. Alexander Hamilton. b Hamilton.
[6] Formerly st. s. P. J. Thistlewood.

MERCHANT **STEAM** VESSELS OF THE UNITED STATES—Continued.

Official No.	Signal letters.	Rig.	Name of vessel.	Gross tonnage.	Net tonnage.	Length.	Breadth.	Depth.	Service.	Crew.	Indicated horsepower.	When built.	Where built.	Home port (where permanent document issues).
						Feet.	*Feet.*	*Feet.*						
204915	.....	Ga. s.	Pilot No. 2	14	10	47.7	12.2	2.6	Pas.	1	50	1908	Astoria, Oreg.	Astoria, Oreg.
150988	.....	Ga. s.	Pilot's Bride	6	6	36.2	10.2	2.5	Frt.	1	.....	1903	Newport, N. C.	Beaufort, N. C.
150551	.....	St. s.	*Pinners Point*	63	34	67.2	16.5	7.4	Tow.	4	.....	1891	Philadelphia, Pa.	Norfolk, Va.
150667	.....	St. s.	Pinola	25	13	59.0	13.3	4.9	Tow.	4	.....	1894	Cleveland, Ohio.	Cleveland, Ohio.
150310	.....	Ga. s.	Pinta	33	22	59.1	16.9	5.6	Frt.	3	.....	1883	Whitehaven, Md.	Baltimore, Md.
150491	.....	St. s.	Pinta	8	6	43.0	8.7	3.0	Tow.	3	.....	1890	Louisiana, Mo.	St. Louis, Mo.
209892	.....	Ga. s.	Pinta	8	7	34.8	10.6	4.1	Tow.	2	40	1912	Chelsea, Mass.	San Juan, P. R.
150651	.....	Ga. s.	Pinto	99	66	92.6	24.4	9.8	Fsh.	15	.....	1893	Essex, Mass.	Gloucester, Mass.
209817	.....	Ga. s.	Pinto	11	7	38.9	10.3	4.0	Pas.	1	20	1912	Pt. Hadlock, Wash.	Pt. Townsend, Wash.
11993	.....	St. s.	[1] Pioneer	44	22	48.0	13.5	3.6	Oys.	3	.....	1869	Easthaven, Conn.	New Haven, Conn.
19910	.....	St. s.	Pioneer	329	269	137.0	21.2	7.5	Frt.	5	205	1865	Brooklyn, N. Y.	New York, N. Y.
19991	.....	St. s.	Pioneer	64	27	92.0	31.0	5.2	Tow.	2	.....	1864	Portsmouth, N. H.	Portland, Me.
140677	.....	St. s.	[2] Pioneer	36	25	61.0	15.9	4.5	Tow.	7	.....	1883	Northport, N. Y.	Camden, N. J.
150132	.....	St. s.	*Pioneer*	169	80	107.0	21.0	13.0	Tow.	11	265	1878	Philadelphia, Pa.	Seattle, Wash.
150352	.....	Ga. s.	*Pioneer*	43	41	57.0	21.0	4.6	Frt.	4	.....	1885	Marcus Hook, Pa.	Camden, N. J.
150549	.....	St. s.	Pioneer	45	22	53.0	16.3	6.4	Tow.	3	.....	1891	Berkley, Va.	Norfolk, Va.
150676	.....	Ga. s.	Pioneer	7	5	30.0	12.9	2.9	Msc.	3	.....	1882	Patchogue, N. Y.	Patchogue, N. Y.
150752	K. N. B. J.	St. y.	PIONEER	287	266	115.5	30.0	5.9	Yct.	11	300	1897	Newburgh, N. Y.	New York, N. Y.
150904	.....	Ga. s.	Pioneer	19	13	47.2	16.8	4.5	Frt.	5	.....	1901	Cambridge, Md.	Baltimore, Md.
209909	.....	St. s.	Pioneer	13	9	38.6	10.8	3.6	Fsh.	5	.....	1904	Cheboygan, Mich.	Grand Haven, Mich.
201082	.....	Ga. y.	Pioneer	16	11	43.3	9.5	3.2	Yct.	1	.....	1904	Eagle Harbor, Wash.	Pt. Townsend, Wash.
201740	.....	St. s.	Pioneer	195	113	102.1	25.5	9.2	Pas.	7	70	1902	Geestemunde, Germany	Honolulu, Hawaii.
203100	.....	Ga. s.	Pioneer	12	8	45.9	9.9	2.9	Pas.	1	.....	1906	Tacoma, Wash.	Seattle, Wash.
203111	.....	Ga. s.	Pioneer	12	8	40.3	9.0	2.8	Pas.	1	20	1906	Ketchikan, Alaska	Ketchikan, Alaska.
205509	.....	Ga. s.	Pioneer	38	24	50.5	16.0	4.3	Frt.	2	60	1906	Holyoke, Mass.	Hartford, Conn.
208556	.....	Ga. s.	Pioneer	13	7	31.5	10.0	3.5	Fsh.	2	8	1911	Seattle, Wash.	Pt. Townsend, Wash.
209658	.....	Ga. s.	Pioneer	13	9	35.8	11.3	4.5	Fsh.	1	30	1912	.....do.....	Juneau, Alaska.
210130	.....	Ga. s.	Pioneer	9	8	33.1	10.6	3.2	Fsh.	1	10	1912	Ketchikan, Alaska.	Ketchikan, Alaska.
210489	.....	Ga. s.	Pioneer	11	10	46.5	13.0	6.0	Tow.	2	100	1912	Chicago, Ill.	Chicago, Ill.
210632	.....	Ga. s.	Pioneer	10	10	28.0	9.5	3.4	Fsh.	2	10	1912	Little Suamico, Wis.	Milwaukee, Wis.
211261	.....	*Ga. p.	Pioneer	24	17	60.0	14.5	3.2	Frt.	2	24	1913	Ivanhoe, N. C.	Wilmington, N. C.
206183	.....	Ga. s.	Pioneer II	17	12	36.9	11.8	4.6	Fsh.	6	20	1909	Seattle, Wash.	Pt. Townsend, Wash.
200658	.....	Ga. s.	Piper	7	5	42.0	12.0	3.4	Msc.	1	12	1904	Accomac, Va.	Cape Charles, Va.
150980	.....	Ga. s.	Pirate	18	18	42.6	18.0	4.7	Frt.	3	.....	1902	Baltimore, Md.	Baltimore, Md.
204863	.....	*Ga. p.	Pirate	45	30	97.0	18.8	3.7	Frt.	3	.....	1907	Houma, La.	Brashear, La.
207233	.....	Ga. s.	Pirate	15	10	47.1	14.0	5.2	Frt.	1	125	1910	San Francisco, Cal.	San Francisco, Cal.
208947	.....	Ga. s.	Pirate	10	9	29.4	9.3	3.1	Fsh.	3	12	1908	Washington Harbor, Wis.	Milwaukee, Wis.
150535	.....	St. s.	Piscataqua	99	49	78.0	20.3	9.6	Tow.	5	.....	1891	Boston, Mass.	Portsmouth, N. H.
150741	.....	St. s.	PITTSBURG	1,273	865	200.0	46.0	15.2	Fer.	7	2,000	1896	Philadelphia, Pa.	New York, N. Y.
150922	.....	Ga. s.	Pittsburg	23	14	52.0	16.4	5 0	Fsh.	6	.....	1901	Atlantic City, N. J.	Somers Point, N. J.
209815	.....	Ga. s.	Pittsburg	9	7	35.4	10.4	4.5	Ten.	2	.....	1908	Erie, Pa.	Duluth, Minn.
116425	.....	*St. p.	[3] Pittsburgh	711	711	210.0	37.6	6.2	Tow.	32	1,447	1891	Madison, Ind.	Pittsburgh, Pa.
208690	.....	St. s.	PITTSBURGH	1,270	620	134.0	40.0	21.7	Lgt.	5	600	1911	Buffalo, N. Y.	Cleveland, Ohio.
208790	.....	St. s.	PITTSBURGH	45	31	61.0	16.0	8.0	Fsh.	6	55	1911	Lorain, Ohio.	Chicago, Ill.
200879	.....	St. s.	PLAINFIELD	1,225	822	200.3	43.4	15.8	Fer.	8	1,200	1904	Elizabeth, N. J.	New York, N. Y.
150101	.....	St. p.	Planter	499	359	155.0	32.8	9.1	Frt.	10	625	1876	Charleston, S. C.	Key West, Fla.
150670	.....	St. s.	Pleasure	489	293	128.0	51.0	12.0	Fer.	10	1,600	1894	West Bay City, Mich.	Detroit, Mich.
150495	.....	St. p.	Pleasure Bay	378	262	150.8	25.5	7.0	Pas.	13	440	1890	Upper Nyack, N. Y.	Mobile, Ala.
150850	K. P. S. L.	St. s.	PLEIADES ⊙	3,753	2,992	331.5	47.0	25.0	Frt.	33	1,500	1900	Sparrow Point, Md.	New York, N. Y.
203245	K. V. M. L.	St. s.	Pliny Fisk	156	106	85.9	27.0	10.6	Frt.	11	50	1906	Tomkins Cove, N. Y.	Do.
206448	.....	Ga. s.	Plover	28	19	57.7	14.8	5.7	Frt.	2	75	1909	Tacoma, Wash.	Pt. Townsend, Wash.
150525	.....	Ga. s.	Plover	6	6	25.5	11.3	3.9	Frt.	1	.....	1883	New Bedford, Mass.	New Bedford, Mass.
210983	L. C. T. M.	Ga. y.	Plover II	17	12	41.3	9.8	4.8	Yct.	2	130	1913	Atlantic City, N. J.	Atlantic City, N. J.
19850	.....	Ga. s.	Plow Boy	21	20	44.1	18.0	4.4	Frt.	2	.....	1835	Hempstead, N. Y.	New York, N. Y.
150391	.....	St. s.	Plow Boy	65	57	77.7	21.0	7.0	Pas.	7	40	1887	West Bay City, Mich.	Duluth, Minn.
111220	.....	*St. p.	[4] Plymouth	99	63	121.0	23.0	3.6	Tow.	13	.....	1899	Pittsburgh, Pa.	Cincinnati, Ohio.
150502	K. H. Q. S.	St. p.	PLYMOUTH ⊙	3,770	2,280	352.0	50.4	18.8	Pas.	190	5,500	1890	Chester, Pa.	Fall River, Mass.
150604	.....	St. s.	*Plymouth*	373	186	126.2	26.2	15.2	Tow.	15	675	1892	Philadelphia, Pa.	New York, N. Y.
150281	.....	Ga. s.	Pocahontas	13	9	39.1	14.2	3.6	Tow.	3	.....	1883	Key West, Fla.	Key West, Fla.
150326	.....	St. s.	Pocahontas	177	94	118.0	26.4	9.3	Tow.	10	750	1884	Newburgh, N. Y.	Albany, N. Y.
150379	.....	Ga. s.	Pocahontas	10	9	42.2	14.0	4.1	Msc.	2	.....	1876	City Island, N. Y.	New York, N. Y.
150454	.....	St. s.	*Pocahontas*	94	47	82.7	19.6	9.4	Pas.	6	.....	1888	Camden, N. J.	Norfolk, Va.
150628	.....	St. p.	POCAHONTAS	814	541	195.0	33.0	11.0	Pas.	27	1,000	1893	Wilmington, Del.	Richmond, Va.
150971	.....	Ga. s.	Pocahontas	14	13	45.0	14.5	4.0	Fsh.	1	.....	1902	Boston, Mass.	Boston, Mass.
155046	.....	St. s.	[5] Pocohontas	22	15	54.4	13.0	6.4	Tow.	4	.....	1882	Baltimore, Md.	Baltimore, Md.
204042	.....	Ga. s.	Pocahontas	18	8	48.0	11.6	3.6	Frt.	1	.....	1907	Norfolk, Va.	Petersburg, Va.
204266	.....	*St. p.	Pocahontas	35	35	75.0	22.3	3.8	Tow.	10	98	1907	Poplar Bluff, Mo.	Memphis, Tenn.
100767	.....	St. s.	[6] Pocomoke	139	84	115.0	18.5	8.5	Fsh.	26	60	1902	Pocomoke City, Md.	Tappahannock, Va.
150516	.....	St. p.	*Pocomoke*	656	492	170.0	33.0	9.6	Pas.	32	350	1891	Wilmington, Del.	Baltimore, Md.
203760	K. V. S. J.	St. s.	POCOMOKE	293	199	125.0	25.0	12.6	Pas.	14	500	1906	Camden, N. J.	Philadelphia, Pa.
150726	.....	Ga. s.	Pohatcong	12	12	43.9	9.8	3.4	Pas.	1	.....	1896	Tuckerton, N. J.	Do.
150402	.....	St. s.	Point Arena	245	108	115.0	30.0	9.0	Pas.	15	150	1887	San Francisco, Cal.	San Francisco, Cal.
208280	.....	Ga. s.	Point au Pines	28	26	55.0	17.0	3.8	Frt.	3	40	1910	Bayou la Batre, Ala.	Mobile, Ala.
150811	.....	Ga. s.	Point O'Woods	27	23	52.2	14.8	4.3	Pas.	2	.....	1899	Patchogue, N. Y.	Patchogue, N. Y.
201945	.....	St. s.	Point O'Woods II	45	32	83.0	16.0	3.6	Fer.	2	.....	1905	Bayshore, N. Y.	Do.

[1] Formerly st. s. H. A. Stevens.
[2] Formerly st. s. Lizzie E. Woodend.
[3] Formerly *st. p. S. H. H. Clark.
[4] Formerly *st. p. R. L. Aubrey.
[5] Formerly st. s. Oriole.
[6] Formerly ga. s. International.

MERCHANT STEAM VESSELS OF THE UNITED STATES—Continued.

Official No.	Signal letters.	Rig.	Name of vessel.	Gross tonnage.	Net tonnage.	Length.	Breadth.	Depth.	Service.	Crew.	Indicated horsepower.	When built.	Where built.	Home port (where permanent document issues).
						Feet.	*Feet.*	*Feet.*						
206545		Ga. s.	Point Pleasant No. 1	8	7	44.0	8.3	4.0	Pas.	2	15	1906	Irondequoit, N. Y.	Rochester, N. Y.
206546		Ga. s.	Point Pleasant No. 2	11	10	50.6	8.9	4.1	Pas.	2	24	1907	....do....	Do.
208952		Ga. s.	Pointer	18	12	46.0	12.4	5.2	Pas.	1	46	1911	Chicago, Ill.	Chicago, Ill.
150033		St. s.	POKANOKET	319	254	151.2	29.0	8.0	Pas.	15	.....	1894	Brooklyn, N. Y.	Tampa, Fla.
204492		Ga. s.	Pokonoke	9	6	38.3	8.3	3.6	Pas.	1	.....	1906	Esopus, N. Y.	Stamford, Conn.
210060		Ga. s.	Polaris	66	45	73.4	17.4	8.9	Fsh.	11	100	1913	Seattle, Wash.	Seattle, Wash.
208474		St. s.	Polar Bear	35	18	58.0	16.8	7.1	Fsh.	4	75	1911	San Francisco, Cal.	San Francisco, Cal.
208615		Ga. s.	Polar Bear	81	55	76.0	20.6	10.0	Fsh.	8	75	1911	Seattle, Wash.	Pt. Townsend, Wash.
210365		Ga. s.	Police Harbor and River Service No. 2.	13	9	42.0	11.5	4.8	Pol.	3	50	1912	Chicago, Ill.	Chicago, Ill.
127005		St. s.	[1] Pollux	86	43	79.0	19.5	9.0	Pas.	4	.....	1893	Philadelphia, Pa.	New York, N. Y.
150712		Ga. y.	Polly	21	21	54.0	16.0	4.0	Yet.	3	.....	1896	Tampa, Fla.	Do.
202888		*Ga. p.	Polly	13	13	56.0	14.5	2.7	Tow.	2	.....	1906	Higginsport, Ohio	Cincinnati, Ohio.
201068		Ga. s.	Polly Page	7	7	37.0	12.4	3.0	Pas.	1	.....	1904	Atlantic City, N. J.	Somers Point, N. J.
202105		Ga. s.	Polly Page II	9	9	39.0	13.0	3.7	Pas.	1	.....	1905	Port Republic, N. J.	Do.
200590		St. s.	POLO	41	28	64.3	15.0	5.6	Pas.	9	60	1903	New Orleans, La.	New Orleans, La.
136492	K.M.F.B.	St. y.	[2] Polyanthus	45	22	78.0	13.6	7.9	Yet.	4	.....	1895	Bristol, R. I.	Bristol, R. I.
54525		St. s.	POLYNESIA	3,640	2,596	375.0	46.0	26.7	Frt.	22	1,150	1897	Cleveland, Ohio	Cleveland, Ohio.
200282	K.S.Q.R.	St. s.	Pomo	368	235	130.5	32.6	10.7	Pas.	19	.....	1903	Fairhaven, Cal.	San Francisco, Cal.
150782		*St. p.	Pomona	365	295	133.5	28.4	6.1	Pas.	12	.....	1898	Portland, Oreg.	Portland, Oreg.
202926		Ga. s.	Pompano	15	10	55.7	13.6	4.0	Frt.	2	.....	1906	Pocomoke City, Md.	Elizabeth City, N. C.
150831	K.P.J.D.	St. s.	PONCE	3,503	2,519	317.0	42.0	27.8	Pas.	59	1,650	1899	Wilmington, Del.	New York, N. Y.
150901		St. s.	Ponce	26	22	50.0	13.0	5.0	Tow.	3	.....	1900	Croton on Hudson, N. Y.	San Juan, P. R.
150294		St. s.	[3] Pontiac	112	97	98.8	22.2	7.2	Pas.	12	250	1883	East Providence, R. I.	Providence, R. I.
150476		St. s.	PONTIAC	2,298	1,788	300.0	40.0	24.8	Frt.	29	1,220	1889	Cleveland, Ohio	Marquette, Mich.
150733		Ga. s.	Pontiac	12	12	35.4	12.9	5.4	Fsh.	2	.....	1888	Brooklyn, N. Y.	Greenport, N. Y.
201590		Ga. s.	Pontiac	116	75	96.0	24.7	11.0	Fsh.	15	.....	1906	Gloucester, Mass.	Boston, Mass.
211391		Ga. s.	Pontiac	22	6	43.4	15.2	8.0	Fsh.	2	21	1913	Friendship, Me.	Waldoboro, Me.
209011		Ga. s.	Pops	12	8	37.5	13.4	3.5	Oys.	2	.....	1909	Brunswick, Ga.	Brunswick, Ga.
150977		Ga. s.	Poquoson	10	8	47.4	12.7	3.5	Frt.	2	.....	1902	Poquoson, Va.	Norfolk, Va.
207459		Ga. s.	Porpoise	8	7	28.0	8.8	3.5	Fsh.	2	16	1910	Juneau, Alaska	Juneau, Alaska.
209318		Ga. s.	Porpoise	14	13	36.0	10.2	4.8	Pas.	1	21	1911	Benton Harbor, Mich.	Grand Haven, Mich.
150084		St. s.	Port Chester	138	69	87.2	22.9	9.8	Tow.	10	300	1902	Tottenville, N. Y.	New York, N. Y.
201539		St. s.	Port Chester	373	299	113.6	28.3	9.4	Frt.	6	.....	1907	....do....	Do.
205281		Ga. s.	Port Costa	14	9	42.3	10.1	5.4	Tow.	1	50	1895	San Francisco, Cal.	San Francisco, Cal.
150031		St. p.	Port Morris	561	353	143.0	37.7	13.3	Fer.	6	500	1901	Brooklyn, N. Y.	New York, N. Y.
208225		St. s.	*Portia*	21	14	39.1	10.6	6.5	Tow.	3	21	1891	Toledo, Ohio	St. Paul, Minn.
211041		*Ga. p.	Portia	14	10	59.8	13.0	2.0	Tow.	1	25	1913	Nashville, Tenn.	Nashville, Tenn.
203396		St. s.	[4] Portia C. Pettis	110	125	72.5	20.5	6.0	Pas.	5	60	1906	Pennsville, N. J.	Providence, R. I.
107563	K.Q.F.P.	St. s.	[5] PORTLAND	2,286	1,587	242.0	42.0	26.6	Pas.	19	900	1900	Cleveland, Ohio	Wilmington, Del.
150167		St. s.	Portland	118	21	85.5	18.1	7.5	Fsh.	23	.....	1879	Kennebunk, Me.	Greenport, N. Y.
150676		St. s.	Portland	94	48	87.5	21.5	10.0	Tow.	5	350	1902	South Portland, Me.	Portland, Me.
150866	K.P.L.J.	St. s.	PORTO RICO	1,257	854	220.2	32.0	19.3	Frt.	19	500	1899	Toledo, Ohio	Baltimore, Md.
150655	K.D.M.Q.	St. s.	*Portsmouth*	214	107	110.3	24.0	12.0	Tow.	15	915	1886	Wilmington, Del.	Philadelphia, Pa.
151002		Ga. s.	Portsmouth	13	6	47.6	12.3	4.4	Frt.	1	15	1903	West Mystic, Conn.	Fall River, Mass.
200642		St. s.	Portsmouth	121	70	97.1	23.3	10.9	Tow.	6	400	1904	Kennebunk Port, Me.	Portsmouth, N. H.
150645		*St. p.	Portus B. Weare	400	200	175.0	28.0	4.0	Frt.	22	230	1892	St. Michael, Alaska	St. Michael, Alaska.
209788		Ga. s.	Port Washington	11	10	45.9	12.0	4.4	Pas.	1	.....	1912	Port Washington, N. Y.	Cold Spring, N. Y.
178920		St. s.	Post Boy	11	5	36.4	11.6	5.2	Tow.	2	.....	1894	Buffalo, N. Y.	New York, N. Y.
150758		St. s.	Postmaster General	434	337	132.5	31.2	11.0	Frt.	13	150	1898	Noank, Conn.	Do.
207174		Ga. s.	Potlatch	13	9	43.6	11.9	4.2	Tow.	1	50	1910	Seattle, Wash.	Pt. Townsend, Wash.
210378	L.C.N.J.	St. s.	POTLATCH	575	325	150.0	26.8	16.8	Pas.	....	650	1912	....do....	Seattle, Wash.
179672	K.M.B.D.	St. s.	POTOMAC	763	688	176.8	35.8	11.0	Pas.	36	450	1894	Philadelphia, Pa.	Baltimore, Md.
150689		St. s.	Potomac	155	77	102.0	30.5	8.5	Frt.	6	350	1895	Baltimore, Md.	Do.
150687		St. s.	Potomac	145	65	121.0	20.1	8.2	Fsh.	25	225	1903	Pocomoke City, Md.	Tappahannock, Va.
202899		*St. p.	Potosi	48	48	85.0	19.6	4.0	Pas.	4	.....	1905	Dubuque, Iowa	Dubuque, Iowa.
150855		*St. p.	Potrero	531	452	145.0	35.0	8.0	Frt.	14	300	1900	Alameda, Cal.	San Francisco, Cal.
20434		St. s.	Pottawattomie	18	11	48.0	11.6	5.5	Fsh.	5	.....	1871	Green Bay, Wis.	Grand Haven, Mich.
211092		Ga. s.	Pointer	22	15	45.5	11.0	5.8	Fsh.	5	40	1913	Seattle, Wash.	Pt. Townsend, Wash.
202439		St. s.	POWELL STACKHOUSE	6,171	4,919	504.0	54.2	31.0	Frt.	25	1,800	1905	Wyandotte, Mich.	Cleveland, Ohio.
207055		*Ga. p.	Power City	60	37	64.6	14.3	3.0	Pas.	2	60	1910	American Falls, Idaho	Great Falls, Mont.
205637	K.W.R.C.	St. s.	POWERFUL	176	120	89.4	24.1	12.1	Tow.	6	250	1908	Port Richmond, N. Y.	New York, N. Y.
206261		*St. p.	Powers	242	150	89.7	25.2	5.8	Tow.	4	150	1909	North Bend, Oreg.	Coos Bay, Oreg.
27660	K.L.V.M.	St. s.	[6] POWHATAN	2,898	2,126	299.5	40.0	16.8	Pas.	45	3,000	1894	Chester, Pa.	Baltimore, Md.
150765		St. s.	Powhatan	56	25	76.3	19.4	6.5	Tow.	7	.....	1897	Pocomoke City, Md.	Newport News, Va.
150686		St. s.	Powhatan	11	5	38.4	9.9	4.5	Tow.	1	.....	1903	Port Walthall, Va.	Washington, D. C.
208605		*Ga. p.	Powhatan	25	16	40.6	11.5	2.5	Tow.	1	25	1911	Biggers, Ark.	Memphis, Tenn.
200994		St. s	Powow	48	25	60.0	18.8	7.1	Pas.	3	.....	1904	Kennebunk, Me	Newburyport, Mass.
211274		*Ga p.	Prairie Belle	31	21	52.0	12.7	2.0	Fsh.	2	52	1913	Seattle, Wash.	Seattle, Wash.
150521		St. y.	Preble	25	12	59.5	12.5	6.3	Yet.	4	.....	1891	Portland, Me.	New York, N. Y.
206554		Ga. s.	Preble	10	9	29.6	9.4	3.8	Fsh.	2	16	1905	West De Pere, Wis.	Marquette, Mich.
207343		Ga. s.	Premier	11	10	52.5	17.5	2.1	Frt.	1	40	1910	Oakland, Cal.	San Francisco, Cal.
150938	K.R.P.D.	St. s.	Prentiss	406	267	144.0	34.5	11.5	Pas.	17	400	1902	.....do.....	Do.

[1] Formerly st. s. {a Campania. b J. L. Luckenbach.

[2] Formerly {a st. y. Eugenia. b U. S. s. Eugenia.

[3] Formerly st. s. Pioneer.

[4] Formerly st. s. Margaret A. Acton.

[5] Formerly st. s. A. B. Wolvin.

[6] Formerly {a st. s. Yorktown. b U. S. S. Resolute. c U. S. Q. M. D. Rawlins.

MERCHANT **STEAM** VESSELS OF THE UNITED STATES—Continued.

Official No.	Signal letters.	Rig.	Name of vessel.	Gross tonnage.	Net tonnage.	Length.	Breadth.	Depth.	Service.	Crew.	Indicated horsepower.	When built.	Where built.	Home port (where permanent document issues).
						Feet.	*Feet.*	*Feet.*						
151003	.....	[4]St. p.	Prescott	55	55	90.0	18.0	3.4	Tow.	5	.....	1903	Rock Island, Ill.	Rock Island, Ill.
211210	.....	Ga. s.	Presho	21	14	43.0	13.5	5.8	Fsh.	6	30	1913	Tacoma, Wash.	Tacoma, Wash.
93271	.....	Ga. s.	President	50	34	72.2	17.2	6.5	Tow.	5	.....	1902	.....do	Pt. Townsend, Wash.
150517	.....	Ga. s.	President	26	21	53.5	18.8	4.7	Pas.	3	.....	1891	San Francisco, Cal.	San Francisco, Cal.
150783	.....	St. s.	President	112	76	80.3	22.1	10.2	Pas.	6	500	1898	Tomkins Cove, N. Y.	New York, N. Y.
150863	.....	Ga. s.	President	13	9	36.3	14.3	3.9	Pas.	3	.....	1900	Seattle, Wash.	Nome, Alaska.
203813	K.V.T.F.	St. s.	PRESIDENT ⊙	5,218	2,393	391.9	48.2	19.7	Pas.	149	5,000	1907	Camden, N. J.	New York, N. Y.
207099	.....	St. s.	President	730	468	152.0	35.7	13.0	Mail.	14	1,000	1910	Noank, Conn.	Do.
211010	.....	Ga. s.	President	28	17	45.0	15.1	5.6	Fsh.	6	30	1913	Gig Harbor, Wash.	Tacoma, Wash.
150786	.....	St. s.	PRESQUE ISLE	4,578	3,570	407.0	50.0	24.7	Pas.	25	1,500	1898	Cleveland, Ohio	Cleveland, Ohio.
204350	.....	St. s.	Presque Isle	41	35	61.0	17.5	7.8	Pas.	4	50	1907	Erie, Pa.	Do.
150764	.....	St. y.	†Presto	22	15	72.5	9.6	4.1	Yct.	3	.....	1897	Nyack, N. Y.	Cape Vincent, N. Y.
202460	.....	[4]Ga. p.	Prevoyance	13	6	54.0	13.2	2.8	Frt.	3	.....	1905	Lake Salvador, La.	New Orleans, La.
205324	.....	St. s.	PRICE MCKINNEY	5,250	3,927	432.0	54.0	28.0	Frt.	22	1,500	1908	Lorain, Ohio	Chicago, Ill.
208204	.....	Ga. s.	Prickly Heat	14	10	34.6	11.7	4.1	Pas.	1	8	1910	Jacksonville, Fla.	Jacksonville, Fla.
208749	.....	Ga. s.	Pride	11	9	38.7	10.8	3.3	Fsh.	3	20	1911	Kasaan, Alaska	Ketchikan, Alaska.
204291	.....	[4]Ga. p.	Pride of Alabama	13	13	78.0	16.1	1.6	Pas.	3	.....	1907	Decatur, Ala.	Chattanooga, Tenn.
207231	.....	Ga. s.	Pride of Alaska	15	10	48.0	13.0	4.8	Tow.	1	90	1910	Oakland, Cal.	San Francisco, Cal.
150146	.....	[4]St. p.	Pride of the River	619	553	175.0	39.0	8.0	Pas.	17	650	1878	San Francisco, Cal.	Do.
150777	.....	Ga. s.	Pride of the Sea	7	5	30.8	11.3	3.4	Fsh.	3	.....	1898	Key West, Fla.	Key West, Fla.
150993	.....	St. s.	Primrose	58	40	70.5	19.3	8.0	Tow.	5	.....	1902	Athens, N. Y.	Albany, N. Y.
150846	.....	Ga. s.	Prince	31	31	63.0	19.5	4.6	Frt.	2	.....	1899	Beaufort, N. C.	Wilmington, N. C.
204199	.....	Ga. s.	Prince Olaf	12	11	32.8	9.5	4.0	Fsh.	2	.....	1907	Charlevoix, Mich.	Gloucester, Mass.
207502	.....	Ga. s.	Prince Olav	15	10	40.0	11.7	4.3	Pas.	1	25	1910	Seattle, Wash.	Seattle, Wash.
121123	.....	St. p.	[1]Princess	667	667	211.5	31.9	6.4	Pas.	27	474	1900	Marietta, Ohio	Cincinnati, Ohio.
150483	.....	St. s.	Princess	41	22	76.4	15.7	6.4	Frt.	1	.....	1890	Boston, Mass.	Lubec, Me.
200022	.....	Ga. s.	Princess	16	14	47.3	11.5	3.7	Pas.	3	.....	1903	Portland, Me.	Boston, Mass.
203445	K.V.Q.S.	St. s.	Princess	151	103	107.0	22.2	10.7	Tow.	8	500	1906	Baltimore, Md.	Bath, Me.
203551	.....	Ga. s.	Princess	17	12	49.0	9.4	3.5	Pas.	1	75	1906	Vallejo, Cal.	San Francisco, Cal.
204358	.....	Ga. s.	Princess	113	77	101.6	23.3	6.7	Tow.	5	125	1907	Cambridge, Md.	Baltimore, Md.
205066	.....	Ga. s.	Princess	7	5	36.0	7.3	2.9	Pas.	1	.....	1908	Skagway, Alaska	Skagway, Alaska.
206998	.....	Ga. s.	Princess	7	6	26.0	8.0	3.0	Fsh.	1	10	1906	Manistee, Mich.	Grand Haven, Mich.
207936	.....	Ga. s.	Princess	15	7	43.5	14.0	4.2	Frt.	2	21	1910	Deals, Md.	Baltimore, Md.
150756	K.N.B.V.	St. s.	PRINCESS ANNE ⊙	3,629	2,346	350.0	42.0	17.0	Pas.	70	3,260	1897	Chester, Pa.	New York, N. Y.
150844	.....	Ga. s.	Princess Issena	44	36	81.0	16.0	3.2	Pas.	3	.....	1899	Long Island City, N. Y.	St. Augustine, Fla.
202119	.....	Ga. s.	Princess May	11	10	48.0	9.8	3.6	Pas.	1	20	1905	Vancouver, Wash.	Portland, Oreg.
208429	.....	Ga. s.	Princess Virginia	13	7	58.0	14.7	5.0	Fsh.	2	12	1911	Lewisetta, Va.	Tappahannock, Va.
115833	.....	St. s.	[3]*Princeton*	43	21	57.2	15.6	8.3	Tow.	3	.....	1882	Buffalo, N. Y.	Buffalo, N. Y.
150876	.....	St. s.	PRINCETON	5,125	3,820	454.0	50.0	28.5	Frt.	25	2,000	1900	Lorain, Ohio	Duluth, Minn.
150458	.....	St. s.	Printer	110	55	97.5	22.0	10.4	Tow.	7	220	1889	Hoquiam, Wash.	Pt. Townsend, Wash.
107043	K.L.R.W.	St. y.	[3]†Priscilla	65	36	89.0	15.2	8.1	Yct.	8	.....	1893	South Boston, Mass.	New York, N. Y.
150333	K.C.V.P.	Ga. y.	Priscilla	36	32	55.6	17.3	7.9	Yct.	3	.....	1884	Kennebunk, Me.	Do.
150395	.....	Ga. s.	Priscilla	7	7	28.8	13.0	4.0	Msc.	0	.....	1887	Hyannis, Mass.	New Bedford, Mass.
150626	.....	Ga. s.	Priscilla	10	9	32.7	15.0	4.7	Fsh.	1	.....	1893	.....do	Newport, R. I.
150666	K.L.W.J.	St. p.	PRISCILLA ⊙	5,292	2,673	425.8	52.3	18.3	Pas.	180	8,500	1894	Chester, Pa.	Fall River, Mass.
150965	.....	St. s.	Priscilla	51	31	82.0	16.0	8.0	Tow.	5	200	1902	Alameda, Cal.	San Francisco, Cal.
201591	.....	Ga. s.	Priscilla	44	27	64.0	18.8	9.0	Fsh.	9	.....	1904	Gloucester, Mass.	Boston, Mass.
205409	.....	Ga. s.	Priscilla	9	6	39.4	9.9	3.9	Tow.	2	35	1897	Atlantic City, N. J.	Somers Point, N. J.
208304	.....	Ga. s.	Priscilla	31	18	44.0	18.6	5.0	Fsh.	2	38	1910	Warren, R. I.	Bristol, R. I.
209674	.....	Ga. s.	Priscilla II	24	7	45.0	16.6	5.3	Fsh.	4	24	1912	Friendship, Me.	Edgartown, Mass.
210188	.....	Ga. y.	Priscilla III	21	16	60.0	10.0	4.8	Yct.	2	100	1909	Clayton, N. Y.	Wilmington, Del.
107803	K.S.C.R.	St. y.	[1]PRIVATEER	361	213	168.6	24.4	12.6	Yct.	23	1,000	1902	Elizabeth, N. J.	New York, N. Y.
150692	.....	[4]St. p.	Proctor K. Smiley	66	66	92.0	30.0	3.2	Fer.	4	.....	1895	Catlettsburg, Ky.	Cincinnati, Ohio.
85958	.....	Ga. s.	[5]Progress	14	12	38.0	15.2	4.2	Oys.	4	.....	1887	Oakdale, N. Y.	Patchogue, N. Y.
150571	.....	St. s.	Progress	10	10	40.0	10.6	3.5	Pas.	1	50	1891	Aberdeen, Wash.	Pt. Townsend, Wash.
150892	.....	St. s.	Progress	27	18	53.7	15.2	6.5	Tow.	4	.....	1901	Madison, Md.	Baltimore, Md.
150966	.....	[4]St. p.	Progress	195	123	136.0	28.0	5.5	Drg.	11	.....	1902	Brownsville, Pa.	Pittsburgh, Pa.
209485	.....	Ga. s.	Progress	18	12	53.5	14.5	4.0	Pas.	1	50	1911	Oakland, Cal.	San Francisco, Cal.
211020	.....	Ga. s.	Progressive	20	13	40.6	12.6	4.6	Fsh.	5	20	1913	Seattle, Wash.	Seattle, Wash.
150590	.....	St. s.	Promise	473	295	119.5	38.8	12.0	Fer.	10	1,400	1892	Detroit, Mich.	Detroit, Mich.
203020	.....	[4]St. p.	Pronto	94	72	100.0	19.0	6.0	Tow.	4	300	1906	Portland, Oreg.	Portland, Oreg.
201729	.....	Ga. y.	Prosit	69	62	84.5	16.0	7.1	Yct.	2	.....	1905	Boston, Mass.	Boston, Mass.
150220	.....	Ga. s.	Prospect	14	14	39.2	13.1	4.1	Msc.	3	.....	1881	Greenport, N. Y.	Greenport, N. Y.
207318	.....	St. p.	[6]Prospect	188	85	141.7	21.4	8.3	Frt.	6	200	1863	Brooklyn, N. Y.	Philadelphia, Pa.
150468	.....	Ga. s.	Prospector	9	6	32.0	12.8	4.5	Fsh.	2	.....	1889	Cypress Island, Wash.	Juneau, Alaska.
150784	.....	St. s.	Prospector	41	25	61.3	14.6	5.2	Tow.	4	.....	1898	Seattle, Wash.	Seattle, Wash.
208436	.....	Ga. s.	Prospector	74	50	72.0	19.0	8.5	Fsh.	10	75	1911	Tacoma, Wash.	Portland, Me.
211266	.....	Ga. s.	Prospector	7	7	34.0	10.0	4.0	Pas.	0	12	1911	Ellamar, Alaska	Cordova, Alaska.
150781	.....	St. s.	Prosper	111	52	84.1	18.6	9.6	Tow.	7	250	1898	Pt. Townsend, Wash.	Seattle, Wash.
203254	.....	Ga. s.	Prosper	10	6	34.6	11.0	3.2	Pas.	1	.....	1906	West Seattle, Wash.	Do.
20471	.....	St. s.	Protection	60	30	77.4	15.8	8.9	Tow.	8	.....	1873	Chicago, Ill.	Chicago, Ill.
150543	.....	St. s.	Protection	161	135	112.8	24.0	7.3	Drg.	8	60	1888	Sault Ste. Marie, Mich.	Sandusky, Ohio.
205870	.....	Ga. s.	Protection	11	8	37.0	10.5	4.2	Pas.	1	20	1908	Seattle, Wash.	Pt. Townsend, Wash.

[1] Formerly st. p. Francis J. Torrance.
[2] Formerly {a st. s. Shaugraun, b st. s. Alpha.
[3] Formerly st. y. Aquilo.
[4] Formerly st. y. Anstice.
[5] Formerly ga. s. George Kingston.
[6] Formerly {a st. p. Polar Star, b U. S. L. H. B. st. p. Cactus.
† Composite.

MERCHANT **STEAM** VESSELS OF THE UNITED STATES—Continued.

Official No.	Signal letters.	Rig.	Name of vessel.	Gross tonnage.	Net tonnage.	Length.	Breadth.	Depth.	Service.	Crew.	Indicated horsepower.	When built.	Where built.	Home port (where permanent document issues).
						Feet.	*Feet.*	*Feet.*						
3778	.....	St. s.	[1] Protector	40	22	60.2	14.8	6.2	Tow.	3	.....	1899	Norfolk, Va	Norfolk, Va.
150255	J.V.W.R.	St. s.	*Protector*	98	49	92.9	20.0	9.8	Tow.	6	.....	1882	Camden, N. J	Savannah, Ga.
200818	.....	Ga. s.	Protector	7	6	40.0	11.0	3.2	Pol.	1	.....	1904	Atlantic City, N. J	Tuckerton, N. J.
202008	.....	St. s.	PROTECTOR	176	119	101.8	21.8	8.9	Tow.	9	500	1905	Philadelphia, Pa	Plattsburg, N. Y.
204391	.....	Ga. s.	Protector	18	9	60.5	15.0	3.5	Frt.	5	.....	1907	New Orleans, La	New Orleans, La.
210398	.....	Ga. s.	Protector B	10	5	43.2	12.1	3.5	Oys.	2	18	1912	Bayou Cook, La	Do.
150864	K.P.T.R.	St. s.	PROTEUS	4,836	3,006	390.8	48.3	15.8	Pas.	15	4,000	1900	Newport News, Va	New York, N. Y.
207747	.....	Gt. s.	Proteus	12	5	45.1	12.6	3.1	Pas.	1	.....	1910	Gulfport, Miss	Gulfport, Miss.
201723	K.T.Q.P.	St. p.	PROVIDENCE	4,365	2,502	379.4	50.0	18.6	Pas.	240	5,500	1905	Quincy, Mass	Fall River, Mass.
150885	K.Q.M.R.	St. s.	PRUDENCE	292	198	122.3	25.0	14.0	Tow.	13	750	1900	Camden, N. J	Philadelphia, Pa.
202937	.....	St. s.	Prudence	101	69	87.2	20.0	9.0	Tow.	8	250	1905	Baltimore, Md	Do.
150869	.....	St. y.	Pryan	56	38	88.8	16.0	7.9	Yet.	5	.....	1900	Detroit, Mich	Port Huron, Mich.
19701	.....	Ga. y.	Psyche	27	26	49.0	16.0	5.5	Yet.	2	15	1886	Bristol, R. I	Somers Point, N. J.
150569	.....	Ga. s.	Psyche	10	9	32.0	14.9	3.2	Oys.	2	.....	1892	Patchogue, N. Y	Cold Spring, N. Y.
200136	.....	Ga. s.	Psyche	6	5	35.0	8.0	3.6	Msc.	1	13	1903	Atlantic City, N. J	Somers Point, N. J.
105398	.....	St. p.	[2] Public Service	305	239	102.5	30.0	9.6	Fer.	5	382	1872	Greenpoint, N. Y	New York, N. Y.
150182	.....	Ga. s.	[3] Puffin	51	37	71.0	20.0	7.3	Frt.	4	.....	1890	Benicia, Cal	Pt. Townsend, Wash.
205849	K.W.S.C.	St. s.	Puget	234	140	115.0	24.5	7.5	Pas.	8	800	1908	Seattle, Wash	Seattle, Wash.
210124	.....	Ga. s.	[4] Puget	23	15	41.7	12.8	5.6	Fsh.	5	20	1912	.....do	Do.
150884	.....	Ga. s.	Punch and Judy	6	5	27.0	12.2	3.4	Pas.	1	.....	1886	Patchogue, N. Y	Patchogue, N. Y.
205826	.....	Ga. s	Pungie	14	8	43.5	14.6	3.8	Tow.	2	16	1908	South Jacksonville, Fla	Jacksonville, Fla.
204133	.....	Ga. s.	Pungo	8	8	45.0	10.7	2.8	Tow.	1	24	1907	Belhaven, N. C	New Bern, N. C.
150968	.....	St. s.	Pup	13	6	45.0	11.8	1.6	Fsh.	3	.....	1894	Saugatuck, Mich	Milwaukee, Wis.
201964	.....	*St. p.	Pup	33	21	54.0	15.6	7.4	Tow.	5	.....	1905	Ballard, Wash	Juneau, Alaska.
207561	.....	Ga. s.	Pup	11	9	36.8	8.6	5.3	Fsh.	1	12	1910	Cheboygan, Mich	Grand Haven, Mich.
208271	.....	Ga. s.	PURE OIL CO. No. 5	223	152	90.2	23.1	12.3	Frt.	6	200	1910	Wilmington, Del	Philadelphia, Pa.
150355	.....	Ga. s.	Puritan	10	9	33.6	13.0	4.2	Wat.	1	.....	1885	Essex, Mass	Marblehead, Mass.
150392	.....	St. s.	Puritan	25	14	68.4	15.0	5.0	Tow.	2	.....	1887	Portland, Oreg	Pt. Townsend, Wash.
150471	K.G.J.Q.	St. p.	PURITAN	4,593	3,075	403.5	52.5	18.1	Pas.	180	7,500	1889	Chester, Pa	Fall River, Mass.
150557	.....	Ga. s.	Puritan	7	7	36.4	12.3	3.5	Frt.	1	.....	1891	Galveston, Tex	Galveston, Tex.
150602	.....	St. s.	Puritan	126	90	92.8	17.8	9.6	Cnl.	3	100	1892	Buffalo, N. Y	New York, N. Y.
150614	.....	St. s.	Puritan	20	10	59.3	13.4	5.4	Fsh.	2	.....	1892	.....do	Erie, Pa.
150898	.....	St. s.	PURITAN	1,762	1,267	259.0	40.5	26.6	Pas.	32	1,500	1901	Toledo, Ohio	Chicago, Ill.
150910	.....	Ga. s.	Puritan	9	8	37.6	12.8	3.3	Frt.	2	.....	1901	Bon Secour, Ala	Mobile, Ala.
150964	.....	Ga. s.	Puritan	6	6	29.8	10.6	5.2	Fsh.	2	.....	1902	Friendship, Me	Deer Isle, Me.
209088	.....	Ga. s.	Puritan	78	53	80.6	20.2	9.1	Fsh.	15	125	1911	Tacoma, Wash	Tacoma, Wash.
150698	.....	Ga. y.	Puritana	23	15	58.0	14.0	6.3	Yet.	2	.....	1895	Racine, Wis	Toledo, Ohio.
150895	.....	Ga. s.	Push	10	7	39.0	13.7	3.3	Msc.	2	.....	1901	Stratford, Conn	New Haven, Conn.
208636	.....	St. s.	PUT-IN-BAY	1,182	731	226.0	46.5	17.6	Pas.	60	3,000	1911	Wyandotte, Mich	Detroit, Mich.
			Q.											
211152	.....	St. s.	Q. A. GILMORE	111	59	71.0	20.0	12.5	Tow.	5	400	1913	Cleveland, Ohio	Cleveland, Ohio.
209653	.....	Ga. s.	Quadra	42	29	61.6	16.0	7.2	Fsh.	2	75	1912	Seattle, Wash	Pt. Townsend, Wash.
120076	J.W.R.L.	St. s.	[5] *Quantico*	2,676	1,887	280.0	40.7	15.8	Pas.	46	.....	1882	Chester, Pa	Baltimore, Md.
20621	.....	Ga. s.	Quartette	15	5	39.6	11.6	5.3	Fsh.	5	.....	1899	Lynn, Mass	Gloucester, Mass.
202366	.....	Ga. s.	Quartette	10	5	46.0	10.3	3.2	Oys.	2	15	1905	Irvington, Va	Tappahannock, Va.
208051	.....	Ga. s.	Quebec	11	11	33.0	8.5	3.5	Pas.	1	15	1907	Pawtucket, R. I	Providence, R. I.
20587	J.V.W.G.	St. s.	[6] *Queen*	2,727	1,672	331.2	38.5	21.2	Pas.	80	3,000	1882	Philadelphia, Pa	San Francisco, Cal.
20605	.....	St. s.	Queen	59	35	64.0	16.0	6.0	Fsh.	5	49	1892	Astoria, Oreg	Pt. Townsend, Wash.
20609	.....	St. s.	Queen	17	8	49.6	13.3	4.3	Fer.	2	.....	1895	East Boston, Mass	Marblehead, Mass.
20616	.....	St. s.	QUEEN	29	19	50.7	14.0	6.2	Tow.	3	.....	1897	Buffalo, N. Y	Cape Vincent, N. Y.
20627	.....	St. s.	Queen	24	16	54.0	14.5	5.5	Tow.	2	.....	1900	San Francisco, Cal	San Francisco, Cal.
20634	.....	Ga. s.	Queen	7	7	26.1	8.6	3.7	Msc.	1	.....	1901	Avalon, Cal	Los Angeles, Cal.
20640	.....	Ga. s.	Queen	14	10	49.5	11.5	3.6	Pas.	1	23	1903	Astoria, Oreg	Astoria, Oreg.
141022	.....	St. s.	[7] Queen	135	108	93.0	17.4	8.6	Cnl.	4	75	1889	Lockport, N. Y	New York, N. Y.
200886	.....	Ga. s.	Queen	11	7	51.2	12.8	2.6	Frt.	2	.....	1904	Smiths Point, Tex	Galveston, Tex.
202303	.....	Ga. s.	Queen	10	9	38.2	12.2	4.2	Pas.	1	16	1905	Mystic, Conn	New Bedford, Mass.
203245	.....	*Ga. p.	Queen	14	14	38.0	13.0	2.8	Pas.	2	12	1906	Portland, Oreg	Portland, Oreg.
204119	.....	Ga. s.	Queen	13	10	43.7	10.0	5.2	Tow.	1	.....	1907	Marshfield, Oreg	Coos Bay, Oreg.
205991	.....	Ga. s.	Queen	15	15	48.0	15.0	3.4	Msc.	2	.....	1909	Smyrna, N. C	Norfolk, Va.
206619	.....	Ga. s.	Queen	13	9	44.7	8.2	3.5	Pas.	1	30	1905	Stockton, Cal	San Francisco, Cal.
207445	.....	Ga. s.	Queen	6	5	25.4	7.7	3.0	Fsh.	2	6	1906	Marinette, Wis	Milwaukee, Wis.
208816	.....	Ga. s.	Queen	22	15	43.6	12.9	5.9	Fsh.	5	20	1911	Seattle, Wash	Pt. Townsend, Wash.
209794	.....	Ga. s.	Queen	8	7	43.5	9.3	2.7	Pas.	1	24	1912	Clifton, Tenn	Nashville, Tenn.
20610	.....	St. s.	Queen Anne	14	9	44.9	9.0	3.2	Tow.	3	.....	1895	Detroit, Mich	Grand Haven, Mich.
20624	.....	St. p.	QUEEN ANNE	651	410	203.3	52.0	8.6	Pas.	19	1,100	1899	Baltimore, Md	Camden, N. J.
202276	.....	Ga. y.	Queen Bess	18	15	41.6	13.7	5.0	Yet.	1	.....	1905	Perth Amboy, N. J	Jacksonville, Fla.
20598	.....	Ga. s.	Queen City	22	18	70.0	12.4	4.3	Pas.	4	.....	1889	Poughkeepsie, N. Y	New York, N. Y.
20612	.....	St. s.	QUEEN CITY	3,970	3,198	401.4	48.0	23.7	Frt.	24	1,700	1896	Cleveland, Ohio	Duluth, Minn.
20614	.....	*St. p.	Queen City	624	624	236.0	44.0	7.0	Pas.	65	.....	1897	Cincinnati, Ohio	Pittsburgh, Pa.
202940	.....	St. s.	Queen City	42	26	72.0	16.5	6.0	Pas.	3	.....	1906	Wildwood, N. J	Somers Point, N. J.
203355	.....	St. s.	Queen City	24	17	53.2	13.3	5.6	Tow.	2	.....	1906	Buffalo, N. Y	Buffalo, N. Y.
20592	.....	Ga. s.	Queen Esther	18	14	39.6	15.5	5.4	Frt.	2	.....	1884	Tisbury, Mass	Providence, R. I.

[1] Formerly st. s. Bentley.
[2] Formerly st. s. Astoria.
[3] Formerly st. s. Pacific.
[4] Formerly st. s. Vashonian.
[5] Formerly st. s. Chattahoochee
[6] Formerly st. s. Queen of the Pacific.
[7] Formerly st. c. bt. Lizzie Crandall.

MERCHANT STEAM VESSELS OF THE UNITED STATES—Continued.

Official No.	Signal letters.	Rig.	Name of vessel.	Gross tonnage.	Net tonnage.	Length.	Breadth.	Depth.	Service.	Crew.	Indicated horsepower.	When built.	Where built.	Home port (where permanent document issues).
						Feet.	*Feet.*	*Feet.*						
206735	.....	Ga. s.	Queen Esther	11	10	41.0	9.5	3.7	Pas.	1	30	1909	Cheboygan, Mich.	Marquette, Mich.
207015	.....	Ga. s.	Queen Helen	11	7	38.6	13.5	3.4	Frt.	2	15	1909	New Orleans, La.	New Orleans, La.
20582	.....	St. s.	Queen Mab	19	9	51.6	13.4	4.6	Tow.	2	.....	1880	Tottenville, N. Y.	New York, N. Y.
206451	L. B. D. S	Ga. y.	Queen Mab	20	17	51.3	11.3	5.7	Yet.	4	20	1909	New York, N. Y.	New Haven, Conn.
209675	.....	Ga. s.	Queen of the Glades	8	7	34.6	11.0	2.8	Pas.	2	20	1912	Fort Myers, Fla.	Key West, Fla.
203486	.....	Ga. y.	Queen of the Lake	18	16	46.0	12.0	4.6	Yet.	2	.....	1906	Fond du Lac, Wis.	Milwaukee, Wis.
20555	.....	Ga. s.	Queen of the Sea	11	11	39.4	12.8	4.7	Fsh.	5	.....	1871	Bath, Me.	Waldoboro, Me.
91015	.....	St. p.	[1] Queens	802	585	197.6	45.0	13.5	Fer.	6	450	1877	Hoboken, N. J.	New York, N. Y.
202347	.....	St. s.	QUEENS	1,954	1,329	246.4	46.1	18.4	Fer.	15	3,500	1905	Sparrows Point, Md.	Do.
200379	.....	St. s.	Quequechan	76	37	75.3	20.1	8.2	Tow.	3	200	1903	Bath, Me.	Fall River, Mass.
20558	.....	St. s.	Quickstep	10	5	41.2	11.2	5.0	Tow.	2	.....	1869	Buffalo, N. Y.	Detroit, Mich.
20581	.....	St. s.	Quickstep	231	104	135.5	20.0	13.7	Fsh.	23	.....	1879	Noank, Conn.	Greenport, N. Y.
20617	.....	*St. p.	Quickstep	313	233	123.8	24.8	4.4	Pas.	18	300	1898	Seattle, Wash.	Juneau, Alaska.
208354	.....	*Ga. p.	Quick Step	9	6	61.0	8.0	2.2	Frt.	1	20	1911	Fox Spring, Tenn.	Nashville, Tenn.
202436	.....	Ga. s.	Quinault	14	9	47.0	12.2	3.9	Pas.	1	.....	1905	Tacoma, Wash.	Seattle, Wash.
203022	K.V.H.P.	St. s.	Quinault	582	426	169.0	38.0	12.1	Pas.	20	.....	1906	Aberdeen, Wash.	San Francisco, Cal.
20611	.....	St. p.	Quincy	806	264.7	42.0	6.8	Pas.	75	1,068	1896	Dubuque, Iowa.	Rock Island, Ill.
208762	.....	St. s.	QUINCY A. SHAW	6,336	5,013	504.0	54.0	30.0	Frt.	25	1,760	1911	Lorain, Ohio.	Cleveland, Ohio.
20631	.....	St. s.	Quinnat	31	14	63.0	16.0	6.3	Ten.	4	.....	1901	San Francisco, Cal.	San Francisco, Cal.
207335	.....	Ga. s.	Quinnat	11	6	40.5	11.2	4.3	Frt.	0	24	1910	Goble, Oreg.	Portland, Oreg.
207845	.....	Ga. s.	Quinnat	12	8	43.0	9.0	4.8	Msc.	1	40	1910	San Francisco, Cal.	San Francisco, Cal.
20625	.....	Ga. s.	Quissetta	5	5	25.0	11.0	5.0	Fsh.	1	.....	1899	Monument Beach, Mass.	Hyannis, Mass.
20628	.....	St. s.	Quoddy	34	17	59.0	15.1	6.2	Tow.	3	.....	1900	Dennysville, Me.	Boston, Mass.
200220	.....	Ga. s.	Quonnapowitt	117	76	92.0	23.6	11.0	Fsh.	17	.....	1903	Gloucester, Mass.	Do.
			R.											
207973	.....	Ga. s.	R. Arsander	10	5	38.0	10.6	3.4	Frt.	1	15	1910	Crittenden, Va.	Norfolk, Va.
205141	.....	Ga. s.	R. C.	8	7	30.3	6.5	6.7	Pas.	1	12	1907	Newport, Ark.	Cairo, Ill.
211000	.....	Ga. s.	R. D. 551	11	9	41.6	12.0	5.0	Tow.	1	65	1908	Oakland, Cal.	San Francisco, Cal.
111097	.....	*St. p.	R. Dunbar	252	158	100.0	29.4	6.4	Pas.	13	241	1895	Jeffersonville, Ind.	Nashville, Tenn.
110623	.....	Ga. s.	R. Esterbrook, jr.	10	9	31.0	14.0	3.2	Pas.	1	.....	1884	Patchogue, N. Y.	New York, N. Y.
110893	.....	St. s.	R. Miller	83	56	75.1	18.5	6.8	Pas.	4	.....	1891	Astoria, Oreg.	Astoria, Oreg.
111343	.....	*Ga. p.	R. Nash	6	6	65.0	13.0	1.5	Pas.	1	.....	1900	Bethlehem, Ind.	Evansville, Ind.
208919	.....	Ga. s.	R. Paul	19	17	44.2	13.4	4.5	Pas.	1	40	1911	Boston, Mass.	Boston, Mass.
110672	.....	St. s.	R. A. Seymour, jr.	131	103	110.1	22.7	7.7	Frt.	8	175	1882	Manitowoc, Wis.	Chicago, Ill.
164592	.....	Ga. s.	R. A. Harriott	80	70	91.2	22.5	4.8	Tow.	5	.....	1911	Chesapeake City, Md.	New York, N. Y.
111336	.....	St. s.	R. B. Douglas	176	87	127.0	20.5	9.1	Fsh.	26	250	1901	Pocomoke City, Md.	Tappahannock, Va.
110297	.....	St. p.	R. B. Hayes	164	82	134.0	21.0	7.5	Pas.	11	200	1876	Sandusky, Ohio.	Detroit, Mich.
110676	.....	St. s.	R. C. Barkley	16	13	50.6	14.6	3.1	Tow.	8	.....	1885	Charleston, S. C.	Charleston, S. C.
111387	.....	Ga. s.	R. C. Beaman	12	9	41.3	15.9	2.6	Frt.	1	.....	1901	Hatteras, N. C.	Elizabeth City, N. C.
207476	.....	*St. p.	R. C. Brown	181	116	120.6	24.0	6.0	Frt.	10	200	1910	Oshkosh, Wis.	Milwaukee, Wis.
209888	.....	Ga. s.	R. C. Lundy	34	23	54.6	16.6	6.2	Frt.	3	40	1912	Brooklyn, N. Y.	New York, N. Y.
77241	.....	St. p.	[2] R. C. Reynolds	469	386	135.6	29.8	11.7	Fer.	7	.....	1896	Noank, Conn.	Albany, N. Y.
110896	.....	St. s.	R. C. Veit	192	96	106.2	23.8	12.2	Pas.	10	.....	1891	Athens, N. Y.	Galveston, Tex.
201815	.....	St. s.	R. E. DOVILLE	199	135	120.5	28.0	7.0	Drg.	10	250	1905	Toledo, Ohio.	Toledo, Ohio.
206968	.....	*St. p.	R. E. Watkins	23	23	55.4	17.0	2.8	Pas.	10	80	1908	Marianna, Ark.	Cairo, Ill.
110918	.....	St. s.	R. G. Davis	23	11	52.4	14.6	6.0	Pas.	3	.....	1891	Athens, N. Y.	Albany, N. Y.
209457	.....	Ga. s.	R. G. Halford	20	13	51.7	14.1	5.0	Pas.	1	70	1911	Vallejo, Cal.	San Francisco, Cal.
111213	.....	St. s.	R. G. Schmoldt	19	13	47.3	10.2	4.8	Pas.	5	.....	1891	Peoria, Ill.	St. Louis, Mo.
110549	.....	St. s.	R. G. Townsend	83	41	81.6	20.5	8.5	Tow.	8	.....	1882	Philadelphia, Pa.	Albany, N. Y.
110404	.....	St. s.	R. H. Cook	17	8	45.7	12.0	5.6	Tow.	4	.....	1879	Cambridge, Md.	Baltimore, Md.
110553	.....	St. s.	R. H. Hebard	13	6	40.0	11.8	5.6	Tow.	3	.....	1882	Buffalo, N. Y.	Buffalo, N. Y.
208890	.....	Ga. s.	R. H. Hamphill	7	6	33.3	10.6	3.7	Pas.	2	21	1911	Apalachicola, Fla.	Apalachicola, Fla.
111158	.....	Ga. s.	R. H. Stuart	26	24	56.3	16.0	4.0	Tow.	1	.....	1897	Stratford, Va.	Norfolk, Va.
201605	.....	*St. p.	R. J. Armstrong	47	33	63.0	14.0	3.0	Tow.	4	.....	1903	Columbia, S. C.	Georgetown, S. C.
204623	.....	*St. p.	R. J. Armstrong	54	54	96.7	19.0	3.0	Tow.	6	.....	1907	Lock No. 3, Pa.	Evansville, Ind.
111046	.....	St. s.	R. J. Barrett	109	54	84.0	21.5	10.2	Pas.	5	400	1893	Athens, N. Y.	New York, N. Y.
111276	.....	Ga. s.	R. J. Creswell	6	6	27.6	11.8	3.6	Pas.	1	.....	1900	Cape May, N. J.	Somers Point, N. J.
200183	.....	St. s.	R. J. Foster	45	31	70.0	16.6	7.0	Tow.	4	.....	1903	New Baltimore, N. Y.	New York, N. Y.
110504	.....	St. s.	R. J. Gordon	280	202	103.6	23.0	7.7	Frt.	11	175	1881	Marine City, Mich.	Grand Haven, Mich.
111222	.....	St. s.	R. J. Killick	33	14	62.5	14.6	6.4	Tow.	3	.....	1899	Eastport, Me.	Gloucester, Mass.
110702	.....	St. s.	R. J. Moran	75	37	76.0	19.3	9.1	Tow.	6	.....	1886	Athens, N. Y.	New York, N. Y.
204701	.....	St. s.	[3] R. L. AGASSIZ	6,530	4,910	532.0	56.2	31.0	Frt.	21	1,800	1907	Chicago, Ill.	Cleveland, Ohio.
210335	.....	Ga. s.	R. L. Brown	11	7	49.6	12.6	4.4	Fsh.	2	20	1912	Palmer, Va.	Reedville, Va.
150894	.....	*St. p.	[4] R. L. Westcott	75	75	121.0	26.0	4.8	Tow.	5	321	1901	St. Louis, Mo.	Chattanooga, Tenn.
211280	.....	Ga. s.	R. M. Hasty	13	9	32.4	9.9	4.8	Pas.	1	20	1913	Coupeville, Wash.	Pt. Townsend, Wash.
111124	K.R.J.N.	St. s.	R. M. Waterman	174	74	91.0	23.5	10.8	Tow.	8	250	1896	New London, Conn.	New London, Conn.
208215	.....	St. s.	R. P. Clark	661	550	164.8	38.0	11.0	Frt.	7	600	1910	West Lake, La.	Galveston, Tex.
110856	.....	St. s.	R. P. Elmore	85	58	67.2	18.0	7.5	Pas.	6	77	1890	Astoria, Oreg.	Pt. Townsend, Wash.
110745	.....	St. s.	R. P. Fitzgerald	1,681	1,175	256.0	38.0	20.0	Frt.	17	650	1887	Detroit, Mich.	Erie, Pa.
207693	.....	St. s.	R. P. REIDENBACH	71	37	68.7	17.0	11.0	Tow.	4	250	1910	Cleveland, Ohio.	Cleveland, Ohio.
76136	.....	St. s.	[5] R. P. Thompson, jr.	18	9	41.5	11.9	5.3	Tow.	3	.....	1880	Buffalo, N. Y.	Port Huron, Mich.
110502	.....	Ga. s.	R. S. Wilbur	15	8	42.0	15.0	3.8	Oys.	2	.....	1881	Norfolk, Va.	Newport News, Va.
110721	.....	Ga. s.	R. T. Allinson	9	9	53.0	14.2	3.3	Frt.	2	.....	1890	Solomons Island, Md.	Norfolk, Va.

[1] Formerly st. p. Moonachie.
[2] Formerly st. p. John G. Carlisle.
[3] Formerly st. s. William A. Hawgood.
[4] Formerly *st. p. Parker.
[5] Formerly st. s. J. W. Westcott.

MERCHANT STEAM VESSELS OF THE UNITED STATES—Continued.

Official No.	Signal letters.	Rig.	Name of vessel.	Gross tonnage.	Net tonnage.	Length.	Breadth.	Depth.	Service.	Crew.	Indicated horsepower.	When built.	Where built.	Home port (where permanent document issues).
						Feet.	*Feet.*	*Feet.*						
110910	.....	St. s.	R. T. Roy	23	15	54.0	14.2	5.7	Fsh.	4	.....	1891	Cleveland, Ohio	Port Huron, Mich.
110535	.....	St. s.	R. W. Currie	36	18	60.0	14.0	7.2	Tow.	4	.....	1882	Algonac, Mich	Marquette, Mich.
200048	.....	St. s.	R. W. ENGLAND	3,887	2,935	362.8	50.2	29.0	Frt.	21	900	1904	Ecorse, Mich	Cleveland, Ohio.
208986	.....	Ga. s.	R. W. Powell	19	13	60.0	13.7	4.3	Fsh.	2	38	1911	Wilmington, N. C	Wilmington, N. C.
111385	.....	Ga. s.	R. W. Taylor	12	8	44.0	12.6	4.0	Msc.	2	.....	1901	Morehead City, N. C	Beaufort, N. C.
207854	.....	Ga. s.	R. W. Taylor, jr	32	27	59.4	17.3	5.1	Fsh.	11	35	1910	.....do	Do.
111200	.....	St. s.	R. W. WILMOT	569	279	142.0	31.5	18.6	Pas.	18	.....	1898	Cleveland, Ohio	Pittsburgh, Pa.
111189	.....	Ga. s.	R. F. M. Bunting	8	5	34.5	13.7	3.6	Msc.	3	.....	1898	Chincoteague, Va	Cape Charles, Va.
203879	.....	*Ga. p.	R. and C	14	14	45.5	10.4	3.0	Pas.	1	.....	1907	Redland, Okla	Memphis, Tenn.
210525	.....	Ga. s.	R. & D	9	9	27.2	8.8	3.2	Fsh.	1	15	1910	Green Bay, Wis	Milwaukee, Wis.
211353	.....	Ga. y.	Raboco	39	33	58.1	14.0	6.4	Yct.	2	75	1913	Racine, Wis	Do.
110220	.....	Ga. s.	Race Horse	6	6	49.0	10.6	2.8	Msc.	1	.....	1874	Somerset County, Md	Bridgeport, Conn.
110042	.....	Ga. s.	Rachel	6	6	27.0	11.6	3.5	Oys.	1	.....	1876	Norwalk, Conn	Do.
107627	.....	St. s.	[1] RACINE	1,089	740	173.5	31.6	20.8	Pas.	42	.....	1901	Toledo, Ohio	Chicago, Ill.
110822	.....	St. y.	Racquette	25	12	59.5	12.8	4.2	Yct.	3	.....	1886	Champlain, N. Y	Hartford, Conn.
110460	.....	St. s.	*Radha*	194	97	142.0	20.0	8.7	Pas.	13	.....	1881	Newburgh, N. Y	Baltimore, Md.
111443	K. V. S. Q.	St. s.	RADIANT	81	55	74.0	18.0	9.0	Tow.	4	500	1903	Philadelphia, Pa	Philadelphia, Pa.
210806	L.C.R.K.	Ga. s.	RADIUM	339	230	110.1	23.2	13.0	Frt.	6	300	1912	Baltimore, Md	Port Arthur, Tex.
105323	.....	St. s.	[2] Radnor	45	22	68.9	15.6	7.6	Tow.	7	125	1873	Baltimore, Md	Philadelphia, Pa.
111100	.....	St. s.	Radnor	122	83	80.2	22.7	10.8	Tow.	5	400	1896	South Amboy, N. J	New York, N. Y.
130870	.....	Ga. s.	Rae	29	27	57.3	16.0	3.9	Msc.	3	.....	1900	Pocomoke City, Md	Patchogue, N. Y.
205251	.....	Ga. s.	Raehon	7	5	28.6	8.4	2.9	Pas.	1	12	1908	Tacoma, Wash	Tacoma, Wash.
204966	K.W.N.F.	Ga. y.	Raeo	46	40	65.7	15.0	6.3	Yct.	4	50	1908	New York, N. Y	New York, N. Y.
208948	.....	Ga. s.	Ragna	6	5	22.6	7.7	3.2	Fsh.	1	6	1909	Washington Harbor, Wis	Milwaukee, Wis.
110041	.....	Ga. s.	Rainbow	6	5	27.1	12.2	3.6	Pas.	1	.....	1889	Newport, R. I	Providence, R. I.
206179	.....	Ga. y.	Rainbow	24	16	53.0	10.0	5.0	Yct.	2	.....	1907	Morris Heights, N. Y	Detroit, Mich.
206358	.....	Ga. s.	Rainbow	14	19	36.2	13.0	4.7	Fsh.	7	20	1909	Dockton, Wash	Tacoma, Wash.
207837	.....	Ga. s.	Rainbow	8	6	32.0	9.7	4.1	Frt.	1	20	1910	Pt. Townsend, Wash	Pt. Townsend, Wash.
208211	.....	St. s.	Rainbow	29	20	56.7	15.5	6.3	Fsh.	3	35	1910	Erie, Pa	Sandusky, Ohio.
208776	.....	*Ga. p.	Rainbow	10	8	56.2	10.0	2.2	Pas.	1	15	1911	Hazael, Ohio	Wheeling, W. Va.
209654	.....	*St. p	Rain-Bow	75	58	64.4	18.0	3.8	Pas.	2	100	1912	Marshfield, Oreg	Coos Bay, Oreg.
111268	K. P. R. S.	St. s.	Rainier	800	519	204.9	38.0	12.6	Frt.	23	1,000	1900	Hoquiam, Wash	San Francisco, Cal.
204171	.....	Ga. s.	Rainier	10	10	45.0	8.0	3.0	Pas.	1	.....	1907	Clinton, Iowa	Rock Island, Ill.
205638	.....	Ga. s.	Rainier	13	9	35.8	12.0	4.2	Fsh.	2	16	1908	Dockton, Wash	Tacoma, Wash.
206041	.....	Ga. y.	Rainier	74	50	66.0	16.0	7.2	Yct.	3	100	1909	Houghton, Wash	Pt. Townsend, Wash.
110081	.....	St. s.	Raleigh	260	205	119.1	23.2	8.2	Frt.	16	335	1872	Portsmouth, Va	New York, N. Y.
111216	.....	Ga. s.	Raleigh	5	5	23.8	11.0	3.6	Fsh.	1	.....	1899	Osterville, Mass	Hyannis, Mass.
203422	K. V. N. S.	St. s.	RALEIGH	1,185	805	222.5	33.0	21.3	Frt.	17	1,200	1906	Sparrow Point, Md	Baltimore, Md.
135075	.....	St. s.	[3] Ralph	42	21	60.0	15.2	7.6	Frt.	1	.....	1874	East Saginaw, Mich	Port Huron, Mich.
209670	.....	*Ga. p.	Ralph	6	5	38.6	8.2	2.4	Frt.	1	10	1911	Nashville, Tenn	Nashville, Tenn.
111265	.....	*St. p.	RALPH BARKER	41	41	85.6	20.0	4.0	Tow.	6	.....	1900	Port Inglis, Fla	Key West, Fla.
210910	.....	Ga. s.	Ralph H	20	13	42.7	13.0	5.6	Fsh.	7	30	1913	Tacoma, Wash	Tacoma, Wash.
209782	.....	Ga. s.	Ralph J	27	15	63.0	16.4	6.5	Pas.	3	100	1912	Holly Beach, N. J	Somers Point, N. J.
110301	.....	St. s.	Ralph L	15	14	42.0	12.8	5.2	Tow.	1	.....	1891	San Francisco, Cal	San Francisco, Cal.
206711	.....	*Ga. p.	Ralph Mc	11	9	50.5	11.0	2.5	Tow.	2	15	1909	Mingo Ferry, Ohio	Evansville, Ind.
21971	.....	St. s.	Ralph Ross	93	82	97.0	24.0	8.5	Tow.	6	.....	1870	Philadelphia, Pa	Bath, Me.
111038	.....	St. s.	Ralph M. Cooper	36	26	58.8	14.9	6.2	Fsh.	3	.....	1893	Manitowoc, Wis	Milwaukee, Wis.
92870	.....	Ga. y.	[4] Rambler	74	50	85.3	16.0	9.5	Yct.	5	.....	1898	North Weymouth, Mass	New York, N. Y.
105203	.....	St. s.	[5] Rambler	34	19	64.0	16.4	6.3	Tow.	3	.....	1873	Baltimore, Md	Norfolk, Va.
110508	.....	St. s.	Rambler	53	26	75.3	17.7	6.4	Tow.	4	.....	1882	Tottenville, N. Y	New Haven, Conn.
110568	.....	St. s.	Rambler	15	7	50.0	12.9	5.5	Tow.	2	.....	1883	Baltimore, Md	Newark, N. J.
110694	.....	Ga. y.	Rambler	15	10	37.4	14.0	4.0	Yct.	1	.....	1882	San Francisco, Cal	Pt. Townsend, Wash.
110931	.....	Ga. s.	Rambler	6	6	31.3	11.3	4.1	Fsh.	2	.....	1885	Rockport, Me	Brooklin, Me.
110916	.....	St. s.	[6] Rambler	34	17	53.0	16.0	7.5	Tow.	3	.....	1891	Tottenville, N. Y	New York, N. Y.
125711	.....	St. s.	[7] Rambler	188	128	123.0	25.3	10.0	Frt.	7	150	1879	Greenpoint, N. Y	Do.
157557	K. P. M. R.	St. y.	RAMBLER	288	196	155.3	23.5	12.5	Yct.	26	1,100	1899	Elizabeth, N. J	Chicago, Ill.
200723	.....	Ga. s.	Rambler	11	10	35.8	9.0	3.7	Pas.	1	.....	1903	Boston, Mass	Los Angeles, Cal.
201987	.....	Ga. s.	Rambler	21	8	50.6	14.4	4.7	Pas.	5	50	1905	Holly, Fla	New Orleans, La.
202819	.....	*Ga. p.	Rambler	14	14	49.8	11.2	3.2	Tow.	3	.....	1905	Osage City, Mo	Paducah, Ky.
202967	.....	St. s.	Rambler	9	6	45.0	12.0	2.6	Tow.	2	.....	1906	Drummond, Mich	Marquette, Mich.
203083	.....	Ga. s.	[8] Rambler	34	14	67.2	15.3	5.0	Frt.	2	30	1906	Seaford, Del	Camden, N. J.
203435	K. V. P. C.	Ga. y.	Rambler	23	21	52.5	11.2	5.8	Yct.	0	.....	1906	Boston, Mass	Boston, Mass.
203498	.....	*Ga. p.	Rambler	9	9	50.6	10.0	2.0	Frt.	2	.....	1905	Prices Landing, Ky	Evansville, Ind.
203801	.....	St. s.	Rambler	14	9	45.5	11.5	4.5	Tow.	2	.....	1906	Brunswick, Ga	Brunswick, Ga.
203863	.....	Ga. s.	Rambler	7	7	35.0	7.7	3.5	Pas.	1	.....	1903	Muskegon, Mich	Burlington, Iowa.
204479	.....	Ga. s.	Rambler	12	8	33.0	9.5	3.7	Pas.	1	.....	1907	Ballard, Wash	Pt. Townsend, Wash.
205090	.....	*Ga. p.	Rambler	10	10	34.0	11.0	2.5	Frt.	2	12	1908	Shawneetown, Ill	Evansville, Ind.
205393	.....	Ga. s.	Rambler	13	10	38.0	14.0	3.4	Frt.	16	.....	1908	St. Augustine, Fla	St. Augustine, Fla.
205371	.....	Ga. s.	Rambler	12	10	39.3	10.6	4.5	Fsh.	2	8	1908	St. Ignace, Mich	Marquette, Mich.
207242	.....	Ga. s.	Rambler	11	9	36.5	12.0	4.9	Fsh.	4	16	1910	Tacoma, Wash	Tacoma, Wash.
207351	.....	Ga. s.	Rambler	8	5	36.2	10.2	3.0	Frt.	1	26	1910	Astoria, Oreg	Astoria, Oreg.
207543	.....	*Ga. p.	Rambler	12	12	48.7	13.4	2.7	Fer.	2	16	1909	Washington, Mo	St. Louis, Mo.
208885	.....	Ga. s.	Rambler	28	25	39.0	12.3	2.1	Msc.	2	16	1911	New Berlin, Fla	Jacksonville, Fla.
210198	.....	*Ga. p.	Rambler	17	11	53.4	12.8	3.5	Frt.	1	16	1912	Delks Bluff, Fla	Do.

[1] Formerly st. s. Argo.
[2] Formerly st. s. {a Anna Belle. b Anita.
[3] Formerly st. s. E. H. Miller.
[4] Formerly st. y. Montclair.
[5] Formerly st. s. Alice M. Ehrman.
[6] Formerly Caroline A. Peene.
[7] Formerly st. y. Dreamer.
[8] Formerly ga. y. Tramp.

MERCHANT **STEAM** VESSELS OF THE UNITED STATES—Continued.

Official No.	Signal letters.	Rig.	Name of vessel.	Gross tonnage.	Net tonnage.	Length.	Breadth.	Depth.	Service.	Crew.	Indicated horsepower.	When built.	Where built.	Home port (where permanent document issues).
						Feet.	*Feet.*	*Feet.*						
210549	.....	*Ga. p.	Rambler	15	9	32.3	10.3	2.4	Pas.	1	24	1912	Dardanelle, Ark.	Memphis, Tenn.
210905	.....	Ga. s.	Rambler	8	6	31.0	10.0	4.6	Fsh.	2	10	1913	Tacoma, Wash.	Tacoma, Wash.
211047	.....	Ga. s.	Rambler	8	7	31.4	7.5	3.4	Pas.	0	10	1913	Marshfield, Oreg.	Coos Bay, Oreg.
207374	.....	Ga. s.	Ramblin Sam	13	10	34.8	13.7	1.3	Pas.	2	12	1905	Bethel, Del.	Baltimore, Md.
27644	.....	St. s.	[1] Ramona	24	18	49.5	13.5	5.0	Pas.	2	.....	1891	Poughkeepsie, N. Y.	Albany, N. Y.
110738	.....	St. s.	RAMONA	59	31	95.0	17.3	7.5	Pas.	4	382	1886	Newburgh, N. Y.	Cape Vincent, N. Y.
110890	.....	Ga. y.	Ramona	31	31	58.5	19.6	6.5	Yct.	5	.....	1890	Benicia, Cal.	San Diego, Cal.
111427	.....	*Ga. p.	Ramona	15	12	62.5	15.9	2.3	Msc.	3	.....	1902	Higginsport, Ohio	Cincinnati, Ohio.
111474	K. S. N. L.	St. p.	Ramona	575	362	118.0	29.0	12.2	Fer.	5	700	1903	Alameda, Cal.	San Diego, Cal.
207575	.....	Ga. s.	Ramona	8	6	37.8	10.1	3.4	Pas.	1	35	1910	Astoria, Oreg.	Astoria, Oreg.
208780	.....	Ga. s.	Ramona	8	6	31.5	9.0	4.0	Pas.	1	20	1911	Seattle, Wash.	Pt. Townsend, Wash.
120907	K. L. H. W.	St. s.	[2] RAMOS	843	538	190.0	28.2	10.0	Frt.	22	1,200	1885	Newcastle, England	New York, N. Y.
111461	K. S. V. J.	Ga. y.	Rampant	38	36	65.0	13.6	6.0	Yct.	1	25	1903	Bridgeport, Conn	Do.
110718	.....	St. s.	Rancocas	150	122	95.8	22.5	8.3	Frt.	5	100	1886	Wilmington, Del.	Do.
208158	L. B. R. K.	St. s.	RANCOCAS	106	71	79.0	26.0	9.2	Tow.	4	350	1910	Camden, N. J.	Philadelphia, Pa.
90608	.....	St. s.	[3] Randolph	51	25	74.0	18.2	7.4	Tow.	4	.....	1874	Philadelphia, Pa.	Portland, Me.
208074	.....	Ga. s.	Randolph	42	31	60.6	18.6	7.1	Frt.	1	50	1910	Randolph, Oreg.	Coos Bay, Oreg.
208098	.....	Ga. s.	Randolph	10	9	30.0	9.6	4.0	Fsh.	3	10	1910	Manitowoc, Wis.	Gloucester, Mass.
111338	.....	St. s.	RANDOLPH S. WARNER	3,062	2,128	332.0	42.0	22.7	Frt.	20	1,220	1901	West Superior, Wis	Cleveland, Ohio.
211290	L. D. B. G.	St. s.	RANGELEY	652	282	185.1	35.6	13.5	Pas.	28	1,200	1913	Bath, Me.	Portland, Me.
77077	.....	*St. p.	[4] Ranger	107	107	135.0	25.0	4.5	Tow.	15	.....	1862	Pittsburgh, Pa	Pittsburgh, Pa.
110534	.....	St. s.	Ranger	213	115	137.4	21.2	12.0	Fsh.	32	.....	1882	Mystic, Conn	Greenport, N. Y.
110746	.....	St. s.	Ranger	144	72	106.4	22.9	11.2	Tow.	5	338	1887	North Bend, Oreg.	Eureka, Cal.
111240	.....	St. s.	Ranger	34	6	58.8	14.3	5.5	Tow.	2	.....	1899	Hoquiam, Wash.	Pt. Townsend, Wash.
204229	.....	Ga. s.	Ranger	11	7	42.8	10.3	2.2	Frt.	2	.....	1907	Everett, Wash	Do.
204953	.....	Ga. s.	Ranger	12	10	44.0	10.6	5.0	Pas.	1	50	1908	Marshfield, Oreg.	Coos Bay, Oreg.
207862	L. B. Q. D.	St. y.	RANGER	219	149	131.0	22.1	10.0	Yct.	12	1,200	1910	New York, N. Y.	New York, N. Y.
111430	K. S. C. Q.	St. p.	Ransom B. Fuller ⊙	2,329	1,617	317.5	40.1	14.0	Pas.	90	1,600	1902	Bath, Me.	Boston, Mass.
110900	.....	St. s.	Rapid Transit	192	91	98.0	20.8	7.4	Frt.	12	.....	1891	Hadlock, Wash.	Pt. Townsend, Wash.
209366	.....	Ga. s.	Rapid Transit	8	7	41.0	7.8	3.5	Pas.	1	21	1911	Indian River, Mich.	Grand Haven, Mich.
202609	.....	*St. p.	Rapids	219	139	134.8	28.4	4.5	Pas.	16	225	1905	Grand Rapids, Mich	Paducah, Ky.
111445	.....	St. s.	Rappahannock	146	71	121.0	19.9	8.2	Fsh.	25	225	1903	Pocomoke City, Md	Tappahannock, Va.
111041	.....	Ga. s.	Rara Avis	8	7	34.3	12.5	6.0	Fsh.	3	.....	1893	Eagle Island, Me.	Boothbay, Me.
111348	.....	Ga. s.	Rara Avis	10	10	36.4	13.5	5.6	Fsh.	4	.....	1901	Rockport, Mass.	Gloucester, Mass.
21766	.....	St. s.	Raritan	166	150	108.0	22.6	7.6	Frt.	7	.....	1858	Wilmington, Del	Burlington, N. J.
200977	.....	Ga. s.	Rattler	10	6	33.5	11.6	5.8	Fsh.	1	.....	1904	Friendship, Me.	New Bedford, Mass.
209230	.....	Ga. s.	Rattler	17	12	45.0	11.7	4.6	Fsh.	1	60	1899	Alameda, Cal.	Unalaska, Alaska.
111194	.....	*St. p.	Ratoon	52	35	76.0	18.4	3.0	Frt.	4	.....	1898	Morgan City, La.	New Orleans, La.
202681	K. V. D. M.	St. s.	Ravalli	998	777	186.2	38.1	14.8	Frt.	16	.....	1905	Fairhaven, Cal.	New York, N. Y.
208446	.....	Ga. y.	Raven	78	53	89.5	16.8	7.2	Yct.	5	300	1911	New York, N. Y.	Grand Haven, Mich.
211440	.....	Ga. s.	Raven	6	5	37.6	8.2	2.8	Frt.	1	14	1913	Wit, N. C.	Beaufort, N. C.
209320	.....	Ga. y.	Raven II	23	19	51.6	11.0	4.9	Yct.	2	50	1911	New York, N. Y.	New York, N. Y.
111284	K. P. S. W.	St. s.	RAVENSCRAIG	2,402	1,507	243.5	43.2	23.8	Pas.	19	600	1900	Port Huron, Mich.	Providence, R. I.
111170	.....	Ga. s.	Ray	13	10	51.0	14.3	3.7	Frt.	1	.....	1897	Elizabeth City, N. C.	Elizabeth City, N. C.
201466	.....	*St. p.	Ray	67	67	115.5	22.0	3.0	Msc.	6	.....	1904	New Matamoras, Ohio	Wheeling, W. Va.
202434	.....	Ga. s.	Ray	10	8	31.7	9.0	3.8	Fsh.	2	8	1902	Ludington, Mich.	Grand Haven, Mich.
206494	.....	Ga. s.	Ray and Nora	14	10	36.0	11.0	3.6	Frt.	3	.....	1909	Wilmington, Del.	Wilmington, Del.
211255	.....	Ga. s.	Raye	9	6	38.8	10.4	6.1	Tow.	1	.....	1913	Newbern, N. C.	Newbern, N. C.
202163	.....	Ga. s.	Ray E.	12	9	51.5	11.5	4.0	Pas.	1	.....	1905	Cape May, N. J.	Somers Point, N. J.
76063	.....	St. s.	[5] Raymond	17	8	45.6	13.0	5.3	Tow.	2	.....	1879	Philadelphia, Pa	New York, N. Y.
111317	.....	St. s.	Raymond	39	26	54.9	13.6	6.3	Tow.	5	.....	1900	Brunswick, Ga.	Jacksonville, Fla.
200621	.....	*Ga. p.	Raymond	6	6	30.0	8.0	2.5	Msc.	1	4	1904	Paducah, Ky.	Paducah, Ky.
202779	.....	St. s.	Raymond	33	22	51.7	15.0	5.5	Tow.	4	.....	1906	Hartford, Conn.	Hartford, Conn.
203363	.....	*Ga. p.	Raymond	8	8	53.0	9.5	2.3	Tow.	1	.....	1903	Madison, Ind.	Louisville, Ky.
203448	K. V. P. F.	St. s.	Raymond	595	350	182.4	38.0	13.0	Frt.	20	.....	1906	Prosper, Oreg.	San Francisco, Cal.
205986	.....	*St. p.	Raymond	32	32	88.4	16.0	3.2	Tow.	2	45	1909	Raymond City, W. Va.	Cincinnati, Ohio.
207399	.....	Ga. s.	Raymond	11	7	38.6	11.6	3.3	Frt.	1	35	1910	South Bend, Wash.	Pt. Townsend, Wash.
208205	.....	St. s.	Raymond	27	21	52.8	15.4	6.0	Fsh.	4	80	1910	Erie, Pa.	Erie, Pa.
207256	.....	Ga. s.	Raymond B	6	6	24.8	7.8	2.6	Fsh.	2	6	1907	Oconto, Wis.	Milwaukee, Wis.
208765	.....	Ga. s.	Raymond B	9	7	31.5	9.6	3.2	Pas.	1	12	1911	Suttons Bay, Mich.	Grand Haven, Mich.
205746	.....	Ga. s.	Raymond H	9	6	29.5	12.0	3.9	Frt.	1	.....	1908	Brunswick, Ga.	Brunswick, Ga.
110509	.....	*St. p.	Raymond Horner	688	688	195.0	45.1	6.7	Tow.	50	.....	1882	Pittsburgh, Pa.	Pittsburgh, Pa.
208505	.....	St. s.	Raymond J. Anderton	290	141	139.6	23.7	11.6	Frt.	27	850	1911	Noank, Conn.	Greenport, N. Y.
210519	L. C. N. T.	St. s.	RAYO ⊙	3,663	2,223	321.7	46.2	27.5	Frt.	31	1,800	1912	Camden, N. J.	New York, N. Y.
201302	.....	Ga. s.	[6] Raze	12	8	35.2	10.0	2.8	Tow.	2	.....	1903	Seattle, Wash.	Tacoma, Wash.
209937	.....	Ga. s.	Reading Girl	9	8	45.0	8.0	3.8	Pas.	2	28	1907	Beaumont, Tex.	Houston, Tex.
209443	.....	Ga. s.	Ready	22	14	62.4	15.0	3.8	Oys.	2	25	1911	Palmer, Va.	Tappahannock, Va.
210913	.....	Ga. s.	Real	13	9	37.5	13.0	5.3	Pas.	1	35	1913	Los Angeles, Cal.	Los Angeles, Cal.
202852	.....	*St. p.	Reaper	96	96	135.0	26.0	4.6	Tow.	5	.....	1906	Marietta, Ohio	Paducah, Ky.
204756	.....	Ga. s.	Reaper	22	19	51.6	16.3	4.0	Fsh.	2	.....	1907	Smyrna, N. C.	Beaufort, N. C.
209364	.....	*Ga. p.	Reba	16	16	76.0	14.0	2.4	Pas.	2	30	1911	Rockwood, Tenn.	Chattanooga, Tenn.
210316	.....	Ga. s.	†Reba B II	13	9	33.9	12.0	3.8	Pas.	1	12	1903	Claremont, N. J.	Camden, N. J.

[1] Formerly *st. s. Young America.

[2] Formerly st. s. (a British, Foxhall. b American, Foxhall. c British, Foxhall. d American, Foxhall.

[3] Formerly st. s. Mary J. Finn.

[4] Formerly st. p. John W. Alise.

[5] Formerly st. s. Josiah W. Cloud.

[6] Formerly ga. s. Capitol Box.

†Yct., Exempt 1913.

MERCHANT **STEAM** VESSELS OF THE UNITED STATES—Continued.

Official No.	Signal letters.	Rig.	Name of vessel.	Gross tonnage.	Net tonnage.	Length.	Breadth.	Depth.	Service.	Crew.	Indicated horsepower.	When built.	Where built.	Home port (where permanent document issues).
						Feet.	*Feet.*	*Feet.*						
111171	.....	*St. p.	Reba Reeves	63	63	105.4	21.8	3.4	Pas.	8	.....	1897	Charleston, W. Va	Louisville, Ky.
110613	.....	Ga. s.	Reba Sterling	21	22	58.0	18.0	5.0	Fsh.	4	.....	1884	Pocomoke City, Md	Tappahannock, Va.
110232	.....	St. s.	*Rebecca*	39	19	67.0	14.0	6.7	Tow.	4	.....	1874	Camden, N. J	Philadelphia, Pa.
111352	.....	*St. p.	Rebecca	159	159	135.0	27.0	4.4	Drg.	14	.....	1901	Parkersburg, W. Va	Pittsburgh, Pa.
205452	.....	Ga. s.	Rebecca	10	7	43.0	8.7	3.4	Frt.	1	30	1907	Traverse City, Mich	Crisfield, Mich.
111219	.....	Ga. s.	Rebecca J. Harris	14	12	43.0	14.0	7.0	Frt.	2	.....	1899	Eastport, Me	Eastport, Me.
200174	.....	Ga. s.	Rebecca L. Felton	15	10	45.5	11.8	2.2	Frt.	1	.....	1903	Carrabelle, Fla	Tampa, Fla.
110727	.....	Ga. s.	Rebecca M	15	14	47.0	17.2	3.8	Msc.	1	.....	1887	New Gretna, N. J	Patchogue, N. Y.
111054	.....	Ga. s.	Rebecca M. Newcomb	11	9	30.9	15.0	3.8	Frt.	2	.....	1894	Church Landing, N. J	Camden, N. J.
200054	.....	Ga. s.	Recluse	9	6	48.0	11.5	3.0	Msc.	1	20	1908	Boston, Mass	Cape Charles, Va.
110067	.....	St. s.	*Record*	50	30	68.4	17.0	8.0	Tow.	5	.....	1884	Cleveland, Ohio	Duluth, Minn.
208232	.....	Ga. s.	Record	14	12	48.2	13.2	2.8	Pas.	1	20	1910	Daytona, Fla	St. Augustine, Fla.
205501	.....	Ga. y.	Recreation	18	12	45.0	11.2	3.0	Yct.	2	14	1908	Mt. Vernon, Wash	Pt. Townsend, Wash.
110706	.....	St. s.	Red Ash	117	58	92.6	22.0	9.6	Tow.	5	450	1888	Brooklyn, N. Y	New York, N. Y.
111411	.....	St. s.	RED BANK	1,016	501	200.0	44.0	17.3	Fer.	10	1,000	1902	Wilmington, Del	Do.
200064	.....	Ga. s	Red Bird	16	13	50.5	6.9	3.8	Pas.	2	40	1912	Omro, Wis	Milwaukee, Wis.
111067	.....	*St. p.	Red Bluff	246	185	150.5	33.0	3.2	Frt.	30	160	1894	Sacramento, Cal	San Francisco, Cal.
203296	.....	Ga. s.	Red Boy	14	10	50.6	12.4	3.2	Ten.	2	45	1907	Astoria, Oreg	Pt. Townsend, Wash.
110827	.....	Ga. s.	Red Cedar	7	6	31.6	13.2	2.9	Msc.	1	.....	1889	Heliport, N. Y	Patchogue, N. Y.
200690	.....	Ga. s.	Red Feather	34	23	56.3	14.9	6.3	Fsh.	1	50	1912	Tacoma, Wash	Pt. Townsend, Wash.
210241	.....	Ga. y.	†Red Feather	13	9	41.5	10.7	6.0	Yct.	1	50	1907	Toledo, Ohio	Toledo, Ohio.
210967	.....	Ga. s.	Red Rover	92	62	40.4	9.5	8.0	Fsh.	2	50	1913	Eliza Island, Wash	Seattle, Wash.
200087	.....	St. s.	Redfield, jr	30	20	46.0	12.6	6.0	Pas.	2	.....	1904	Oshkosh, Wis	Milwaukee, Wis.
209141	.....	Ga. s.	Redfish	11	8	51.7	11.9	3.5	Pas.	1	75	1911	Galveston, Tex	Galveston, Tex.
209781	.....	Ga. s.	Red Fish	10	7	39.0	9.8	3.6	Fsh.	2	12	1912	Seattle, Wash	Seattle, Wash.
207553	.....	St. s.	Red Jacket	136	90	92.1	17.6	9.7	Cnl.	6	85	1910	Tonawanda, N. Y	Buffalo, N. Y.
111178	.....	*St. p.	Redlands	14	9	50.0	12.0	3.6	Prs.	8	.....	1898	San Francisco, Cal	St. Michael, Alaska.
201974	.....	Ga. y.	[1]Redmay	21	14	51.3	11.6	5.1	Yct.	1	.....	1905	Northport, N. Y	New York, N. Y.
111405	K.R.P.W.	St. s.	REDONDO	679	462	188.0	38.0	11.5	Pas.	25	900	1902	Toledo, Ohio	St. Paul, Minn.
162330	.....	St. s.	Redondo	77	42	65.8	20.0	9.2	Pas.	6	.....	1904	Hoquiam, Wash	Seattle, Wash.
210194	.....	*St. p.	Red Spot	88	88	111.0	26.4	4.3	Tow.	10	250	1912	Paducah, Ky	Evansville, Ind.
204582	.....	Ga. s.	Red Top	14	13	40.0	11.4	7.1	Pas.	3	18	1905	Orange, Tex	Port Arthur, Tex.
76793	.....	*St. p.	[2]Red Wing	98	98	134.0	22.5	4.2	Pas.	14	.....	1889	Winona, Minn	St. Paul, Minn.
201973	.....	*Ga. p.	Red Wing	10	8	52.0	9.0	2.3	Pas.	2	.....	1905	Savanna, Ill	Rock Island, Ill.
206122	.....	Ga. s.	Red Wing	10	7	37.0	10.5	3.5	Frt.	1	14	1909	Ketchikan, Alaska	Ketchikan, Alaska.
206132	.....	Ga. s.	Red Wing	8	5	32.0	7.7	3.2	Frt.	1	14	1909	Poulsbo, Wash	Pt. Townsend, Wash
206827	.....	Ga. s.	Red Wing	13	9	54.0	11.7	3.7	Frt.	2	30	1907	Superior, Wis	Duluth, Minn.
207054	.....	Ga. s.	Red Wing	8	7	34.5	10.0	3.6	Fsh.	1	24	1907	Bay City, Mich	Grand Haven, Mich.
207235	.....	Ga. s.	Red Wing	10	6	36.5	12.1	3.8	Frt.	1	15	1910	Sausalito, Cal	San Francisco, Cal.
207261	.....	Ga. s.	REDWING	6	6	24.0	7.0	4.0	Pas.	1	6	1910	Battle Creek, Mich	Memphis, Tenn.
207324	.....	Ga. s.	Red Wing	10	9	32.7	10.0	3.0	Frt.	1	24	1910	Palacios, Tex	Port Lavaca, Tex.
209167	.....	Ga. s.	Red Wing	20	19	44.8	12.0	5.2	Pas.	1	35	1911	Hoquiam, Wash	Ketchikan, Alaska.
203693	.....	*St. p.	[3]REES LEE	403	403	228.0	50.0	8.0	Pas.	46	1,200	1906	Pittsburgh, Pa	New York, N. Y.
209209	.....	Ga. s.	Reflector	8	5	31.0	9.3	3.3	Pas.	1	12	1911	Dockton, Wash	Tacoma, Wash.
203566	.....	*St. p.	Reform	627	560	178.0	40.0	6.0	Pas.	17	375	1898	Wood Island, Cal	San Francisco, Cal.
110087	.....	St. s.	REFUGE	33	23	54.2	15.0	6.9	Fer.	4	.....	1892	Wilmington, Del	New York, N. Y.
80024	.....	St. s.	[4]Regent	13	6	43.0	11.6	5.6	Tow.	2	.....	1882	Brooklyn, N. Y	Do.
110351	K.C.M.L.	Ga. s.	Regina	28	27	45.5	16.5	5.3	Pas.	2	.....	1876	Keyport, N. J	Bridgeport, Conn.
203256	.....	Ga. s	Regina	12	11	29.2	12.7	5.0	Pas.	3	.....	1905	Brooklyn, N. Y	New York, N. Y.
203850	.....	Ga. y.	Regina	27	18	57.0	10.0	4.2	Yct.	3	.....	1901	New York, N. Y	Jacksonville, Fla.
206184	.....	Ga. s.	Regina	10	8	56.0	7.0	3.0	Pas.	2	25	1909	Cincinnati, Ohio	Evansville, Ind.
210713	.....	Ga. y.	Regina	25	17	55.8	12.6	5.2	Yct.	2	50	1911	Bayonne, N. J	New York, N. Y.
206136	.....	Ga. s.	Regina M	9	6	41.5	13.2	5.4	Fsh.	1	6	1900	Perry, Me	Eastport, Me.
110002	.....	Ga. s.	Reginald	6	5	29.0	13.0	3.2	Oys.	1	.....	1891	Patchogue, N. Y	Patchogue, N. Y.
110948	.....	St. s.	*Regis*	91	45	76.5	19.5	8.6	Tow.	7	.....	1891	Camden, N. J	Savannah, Ga.
211326	L.D.B.K.	St. s.	Rehoboth	273	138	136.0	23.7	11.3	Frt.	27	500	1913	Milford, Del	Wilmington, Del.
209059	.....	St. s.	Reifer	13	9	47.0	10.8	6.4	Fsh.	5	92	1911	Cleveland, Ohio	Cleveland, Ohio.
204586	.....	Ga. s.	Reindeer	6	6	38.0	7.0	3.4	Pas.	1	10	1907	Burlington, Iowa	Burlington, Iowa.
206220	.....	Ga. s.	Relia	10	5	32.0	12.6	5.3	Msc.	2	9	1909	Friendship, Me	New Bedford, Mass.
110435	.....	St. s.	Reliable	97	44	91.1	22.7	6.4	Frt.	4	.....	1880	Detroit, Mich	Milwaukee, Wis.
111423	.....	St. s.	Reliable	99	67	73.1	17.4	6.0	Pas.	6	120	1902	Astoria, Oreg	Pt. Townsend, Wash.
206001	.....	St. s.	[5]Reliable	448	404	124.0	37.0	14.5	Frt.	7	.....	1909	Manitowoc, Wis	Chicago, Ill.
210053	.....	Ga. s.	Reliable	6	6	27.6	9.6	3.1	Fsh.	2	15	1906	Marinette, Wis	Milwaukee, Wis.
210068	.....	Ga. s.	Reliable	15	10	41.4	11.0	4.5	Tow.	1	70	1913	San Rafael, Cal	San Francisco, Cal.
211023	.....	Ga. s.	Reliable	21	21	51.0	17.2	4.6	Pas.	1	65	1913	Patchogue, N. Y	Patchogue, N. Y.
21961	.....	St. s.	Reliance	98	70	90.0	22.5	7.5	Frt.	5	.....	1870	Philadelphia, Pa	Wilmington, N. C.
105091	.....	St. s.	[6]Reliance	75	37	84.0	18.0	8.0	Tow.	7	.....	1881	Camden, N. J	Norfolk, Va.
110110	.....	St. s.	Reliance	75	38	85.2	20.8	8.5	Tow.	9	100	1873	Greenpoint, N. Y	Providence, R. I.
110585	.....	St. s.	*Reliance*	96	62	90.4	19.0	7.5	Pas.	6	.....	1881	Wilmington, Del	New York, N. Y.
110707	.....	Ga. s.	Reliance	6	5	28.2	12.4	3.3	Msc.	2	.....	1886	Patchogue, N. Y	Greenport, N. Y.
110842	.....	St. s.	Reliance	94	47	92.2	21.2	10.5	Tow.	6	250	1889	Benicia, Cal	San Francisco, Cal.
110878	.....	St. s.	RELIANCE	59	47	96.0	20.2	10.9	Tow.	5	.....	1890	Dubuque, Iowa	St. Louis, Mo.
110924	.....	Ga. s.	Reliance	9	9	38.8	14.0	4.5	Fsh.	2	.....	1891	Carancahua, Tex	Port Lavaca, Tex.
111278	.....	St. s.	Reliance	153	101	118.0	20.5	6.5	Pas.	11	266	1900	Portland, Oreg	Pt. Townsend, Wash.
111463	.....	Ga. s.	Reliance	6	6	38.0	9.9	2.6	Msc.	1	10	1903	Morehead City, N. C	Newbern, N. C.

[1] Formerly ga. y. White Crow.
[2] Formerly *st. p. Juniata.
[3] Formerly *st. p. S. S. Brown.
[4] Formerly st. s. White and Price.
[5] Formerly st. p. James A. Pugh.
[6] Formerly st. s. Anna.
† Exempt.

MERCHANT STEAM VESSELS OF THE UNITED STATES—Continued.

Official No.	Signal letters.	Rig.	Name of vessel.	Gross tonnage.	Net tonnage.	Length.	Breadth.	Depth.	Service.	Crew.	Indicated horsepower.	When built.	Where built.	Home port (where permanent document issues).
						Feet.	*Feet.*	*Feet.*						
200023	K.S.N.R.	St. s.	Reliance	251	122	109.8	30.5	10.1	Frt.	6	400	1903	Bath, Me	Portland, Me.
200071		Ga. s.	Reliance	6	6	38.3	12.0	3.2	Pas.	1		1903	South Atlantic City, N. J.	Somers Point, N. J.
200105		Ga. s.	Reliance	6	6	35.0	12.0	2.6	Fsh.	3		1903	Greenport, N. Y	Greenport, N. Y.
200164		St. s.	Reliance	62	42	70.6	17.6	7.8	Tow.	4		1903	Long Island City, N. Y.	New York, N. Y.
200339		Ga. s.	Reliance	32	19	65.7	16.4	6.1	Frt.	2		1903	Lubec, Me	Lubec, Me.
200347		Ga. s.	Reliance	6	6	28.5	7.0	3.5	Pas.	1		1903	Muscatine, Iowa	Rock Island, Ill.
200430		Ga. s.	Reliance	19	19	44.8	15.3	7.0	Fsh.	7		1903	Gloucester, Mass	Gloucester, Mass.
200524		Ga. s.	Reliance	13	9	37.5	14.0	6.1	Fsh.	2		1903	Friendship, Me	Provincetown, Mass.
200736		Ga. s.	Reliance	18	13	43.6	13.6	7.0	Fsh.	3		1904	Bremen, Me	Newport, R. I.
200927		St. s.	Reliance	8	8	60.0	10.0	3.0	Pas.	3		1904	Allegheny, Pa	Pittsburgh, Pa.
201552		Ga. s.	Reliance	8	8	38.0	8.0	3.0	Pas.	1		1904	Clinton, Iowa	Rock Island, Ill.
201819		Ga. s.	Reliance	39	20	72.0	16.2	2.9	Pas.	9		1905	Madisonville, La	New Orleans, La.
202010		Ga. s.	Reliance	10	7	39.0	11.0	3.7	Tow.	1		1905	Ballard, Wash	Ketchikan, Alaska.
202278		Ga. s.	Reliance	7	7	32.2	10.3	5.6	Frt.	1		1904	Swans Island, Me	Castine, Me.
203406		Ga. s.	Reliance	13	9	37.7	9.8	2.5	Fsh.	3		1905	West De Pere, Wis	Milwaukee, Wis.
203754		*Ga. p.	Reliance	12	10	68.5	9.8	2.3	Frt.	2		1906	Grantsville, W. Va	Wheeling, W. Va.
203901		Ga. s.	Reliance	14	13	45.2	15.5	3.7	Fsh.	2		1905	Marinette, Wis	Milwaukee, Wis.
204486		*St. p.	Reliance	291	171	120.0	25.6	4.6	Pas.	22	125	1907	St. Michael, Alaska	St. Michael, Alaska.
205170		Ga. s.	Reliance	12	8	27.5	10.4	4.1	Fsh.	3		1908	Shaw Island, Wash	Wrangell, Alaska.
205215		Ga. s.	Reliance	11	7	38.7	10.0	4.0	Pas.	1	20	1908	Port Madison, Wash	Juneau, Alaska.
205356		*Ga. p.	Reliance	8	8	47.8	10.2	2.1	Tow.	1	16	1908	Terre Haute, Ind	Evansville, Ind.
206164		*Ga. p.	Reliance	10	5	38.1	12.1	2.6	Frt.	2	25	1909	Leesville, La	New Orleans, La.
206959		Ga. s.	Reliance	9	6	37.8	11.0	3.0	Frt.	1	30	1909	Bay Center, Wash	Pt. Townsend, Wash.
208862		Ga. s.	Reliance	14	9	51.7	15.2	2.5	Pas.	1	45	1911	Sandusky, Ohio	Sandusky, Ohio.
209549		Ga. s.	Reliance	25	15	59.8	16.1	4.1	Pas.	2	40	1912	Portsmouth, Va	Norfolk, Va.
210076		Ga. s.	Reliance	6	6	25.0	5.0	5.0	Pas.	1	12	1912	Davenport, Iowa	Rock Island, Ill.
210778		Ga. s.	Reliance	20	13	46.2	12.2	4.6	Pas.	3	30	1912	Camden, N. J	Philadelphia, Pa.
91036		St. s.	[1] Relief	34	20	71.5	16.7	3.3	Tow.	8		1878	Chicago, Ill	Chicago, Ill.
110655	K.C.S.M.	St. s.	*Relief*	204	102	112.0	22.5	12.6	Tow.	8	600	1884	Philadelphia, Pa	Eureka, Cal.
110706		St. y.	Relief	16	14	63.0	9.6	6.6	Yct.	3		1884	Camden, N. J	Burlington, N. J.
110886		St. s.	*Relief*	242	113	128.7	23.0	12.1	Plt.	10	510	1891	Philadelphia, Pa	Norfolk, Va.
111119		Ga. s.	Relief	13	10	48.0	14.6	3.8	Frt.	1		1896	Ocracoke, N. C	Newbern, N. C.
200563		Ga. s.	Relief	9	7	31.0	12.0	2.8	Tow.	1		1901	Marshfield, Oreg	Coos Bay, Oreg.
200709		Ga. s.	Relief	8	6	37.8	11.1	3.0	Tow.	1	20	1904	South Bend, Wash	Pt. Townsend, Wash.
203513		*St. p.	Relief	214	209	117.5	22.5	4.7	Pas.	11	150	1906	Blalock, Oreg	Portland, Oreg.
203958	K.W.B.H.	St. s.	RELIEF ⊙	828	563	184.6	30.2	20.6	Wrk.	33	1,000	1907	Wilmington, Del	New York, N. Y.
207224		*St. p.	Relief	49	49	91.0	23.4	3.0	Pas.	3	60	1910	Point Pleasant, W. Va	Wheeling, W. Va.
207769		Ga. s.	Relief	10	6	35.0	9.8	4.8	Pas.	1		1910	Yarmouth, Me	Portland, Me.
209331		Ga. s.	Relief	17	15	42.6	15.1	4.1	Frt.	3	25	1911	Charleston, S. C	Charleston, S. C.
210366		Ga. s.	Relief	18	11	40.0	10.0	5.3	Plt.	4	27	1912	Mobile, Ala	Galveston, Tex.
95882		St. s.	[2] Rembha	47	22	75.2	15.4	7.4	Pas.	2		1886	Baltimore, Md	Chicago, Ill.
208868	L.B.W.T.	Ga. y.	Remlik III	54	40	77.4	14.0	6.4	Yct.	5	120	1911	South Boston, Mass	New York, N. Y.
206585		Ga. s.	Rena	8	6	37.7	10.5	4.7	Pas.	1	18	1907	Portland, Me	Portland, Me.
111003		Ga. s.	Rena B	8	7	43.7	11.5	3.0	Frt.	1		1892	Smyrna, N. C	Beaufort, N. C.
56691		Ga. s.	Rene	14	10	53.6	14.9	2.2	Pas.	1		1899	Seattle, Wash	Pt. Townsend, Wash.
126663		St. s.	[3] Renovator	471	367	135.0	31.8	14.2	Elr.	6	300	1890	Hoboken, N. J	New York, N. Y.
111117		St. s.	Renown	42	38	43.5	22.0	4.0	Msc.	1	75	1896	Alameda, Cal	San Francisco, Cal.
210175		St. s.	RENOWN	4,154	2,098	373.0	52.0	25.0	Frt.	20	1,760	1912	Lorain, Ohio	Chicago, Ill.
111302		St. s.	RENSSELAER	5,124	3,827	454.0	50.0	28.5	Frt.	24	2,000	1900	Cleveland, Ohio	Duluth, Minn.
206501		St. p.	RENSSELAER	2,690	1,796	317.3	42.5	12.5	Pas.	90	2,500	1909	Newburgh, N. Y	New York, N. Y.
208050	L.B.Q.V.	Ga. y.	Reola	31	31	55.5	12.5	5.5	Yct.	3	50	1910	New York, N. Y	Detroit, Mich.
210069		Ga. y.	Reomar II	79	67	85.4	16.3	8.1	Yct.	4	100	1912	....do	Do.
111140		Ga. s.	Reporter	6	6	25.0	11.5	3.2	Fsh.	0		1897	Monument Beach, Mass	Edgartown, Mass.
111280		St. s.	Reporter	38	26	60.0	16.5	6.5	Tow.	4		1900	San Francisco, Cal	San Francisco, Cal.
210383		*Ga. p.	Repose	12	12	65.0	15.0	2.4	Pas.	2	80	1898	Freedom, Pa	Pittsburgh, Pa.
110857		St. s.	Reposo	29	14	58.0	11.6	7.8	Yct.	6		1890	Bristol, R. I	Somers Point, N. J.
145917	K.R.M.L.	St. y.	[4] Reposo II	157	119	126.8	17.1	9.6	Yct.	12	300	1902	Greenport, N. Y	New York, N. Y.
21439		St. p.	Republic	539	388	146.0	33.2	11.4	Fer.	6	300	1863	Greenpoint, N. Y	Do.
110865		St. s.	REPUBLIC	2,991	2,052	364.5	41.0	24.5	Frt.	23	1,350	1890	Cleveland, Ohio	Marquette, Mich.
111356		Ga. y.	Republic	9	9	34.4	9.0	5.4	Yct.	2		1901	Mattapan, Mass	Boston, Mass.
201988		Ga. s	Republic	9	6	37.0	10.9	3.8	Tow.	1		1905	Ballard, Wash	Pt. Townsend, Wash.
207089		Ga. s.	Republic	14	13	77.0	17.0	1.6	Pas.	1	40	1909	Holly Hill, Fla	St. Augustine, Fla.
18759		St. s.	[5] Rescue	32	16	59.5	15.6	6.0	Pas.	3		1873	Norfolk, Va	New York, N. Y.
110228		St. s.	Rescue	172	86	104.0	26.0	12.1	Tow.	10	300	1875	San Francisco, Cal	San Francisco, Cal.
110688		St. s.	Rescue	37	18	60.6	15.6	6.2	Tow.	3		1885	Burlington, Vt	Ogdensburg, N. Y.
110691		St. s.	Rescue	75	37	79.2	19.0	9.0	Tow.	7		1886	Camden, N. J	Philadelphia, Pa.
110920		St. s.	Rescue	46	23	69.0	16.6	7.4	Tow.	6	280	1891	Baltimore, Md	Baltimore, Md.
111215	K.P.B.N.	St. s.	Rescue ⊙	537	284	160.3	32.2	16.8	Wrk.	14	1,128	1899	Tottenville, N. Y	New York, N. Y.
111236		St. s.	Rescue	27	10	48.6	14.4	5.2	Fsh.	4		1898	South Bend, Wash	Pt. Townsend, Wash.
111396		Ga. s.	Rescue	8	6	37.0	10.8	4.4	Fsh.	3		1902	Ballard, Wash	Seattle, Wash.
120952		*St. p.	[6] Rescue	81	81	120.0	26.0	3.8	Tow.	12	230	1894	Jeffersonville, Ind	Pittsburgh, Pa.
204095		Ga. s.	Rescue	9	6	37.1	10.8	3.4	Pas.	1		1907	Ballard, Wash	Pt. Townsend, Wash.
205381		Ga. s.	Rescue	11	8	27.0	11.6	2.0	Pas.	1	8	1907	Atlantic City, N. J	Somers Point, N. J.
207495		Ga. s.	Rescue	7	5	28.0	10.3	2.5	Pas.	1	10	1910	Key West, Fla	Key West, Fla.

[1] Formerly st. s. Michael Brand.
[2] Formerly st. s. Hinda.
[3] Formerly st. s. Columbia.
[4] Formerly st. y. [a] Turbese. [b] Onondaga.
[5] Formerly st. s. Nabby C.
[6] Formerly *st. p. Fritz.

Merchant STEAM Vessels of the United States—Continued.

Official No.	Signal letters.	Rig.	Name of vessel.	Gross tonnage.	Net tonnage.	Length.	Breadth.	Depth.	Service.	Crew.	Indicated horsepower.	When built.	Where built.	Home port (where permanent document issues).
						Feet.	*Feet.*	*Feet.*						
210219		*Ga. p.	Rescue	18	11	61.0	15.0	4.0	Pas.	1	55	1912	Columbus, Ky	Cairo, Ill.
202238		*St. p.	[1] Research	45	21	60.2	14.0	4.3	Tow.	9	.....	1898	Liverpool, England	St. Michael, Alaska.
110419		St. s.	Resolute	120	60	101.0	22.0	9.6	Tow.	8	.....	1881	Fly Mountain, N. Y	New Haven, Conn.
110510		*St. p.	Resolute	207	207	139.6	20.0	3.9	Tow.	17	534	1882	Pittsburgh, Pa	New Orleans, La.
110747		St. s.	Resolute	91	44	104.0	23.5	10.8	Tow.	7	.....	1887	Mill No. 4, Oreg	Pt. Townsend, Wash.
110766		St. s.	Resolute	40	21	58.6	14.2	6.0	Pas.	3	.....	1888	Kennebunkport, Me	Boston, Mass.
111273		St. s.	Resolute	24	12	52.0	12.5	5.0	Tow.	2	.....	1900	Portland, Oreg	Portland, Oreg.
202927		St. s.	Resolute	68	46	89.0	17.0	6.5	Tow.	7	200	1906	Mobile, Ala	Tampa, Fla.
205311	K.W.Q.F.	St. s.	[2] Resolute	291	199	122.3	25.0	11.0	Tow.	13	500	1908	Camden, N. J	Baltimore, Md.
207184		Ga. s.	Resolute	35	30	50.6	17.4	5.0	Fsh.	2	80	1910	Tottenville, N. Y	New York, N. Y.
206718		St. s.	Resolute	20	13	40.7	14.6	4.5	Tow.	3	70	1909	Milford, Del	Camden, N. J.
25270	K.M.F.R.	St. y.	[3] Restless	159	79	123.3	20.1	11.9	Yct.	11	.....	1888	Boston, Mass	Philadelphia, Pa.
110248		St. s.	*Restless*	52	26	75.9	16.0	6.0	Tow.	7	.....	1875	New Orleans, La	New Orleans, La.
110844		St. s.	Restless	27	18	43.3	12.9	5.2	Fsh.	4	.....	1889	Astoria, Oreg	Pt. Townsend, Wash.
111329		Ga. s.	Restless	10	6	34.6	11.6	3.1	Tow.	1	.....	1900	Cedar Keys, Fla	Cedar Keys, Fla.
200672		Ga. s.	Restless	9	6	31.0	11.2	3.7	Fsh	2	.....	1904	Aberdeen, Wash	Wrangell, Alaska.
200903		St. s.	Restless	475	291	140.0	30.5	12.5	Pas.	11	1,000	1904	Noank, Conn	Stonington, Conn.
201008		Ga. s.	Restless	7	5	35.6	8.8	3.8	Frt.	0	15	1904	Astoria, Oreg	Coos Bay, Oreg.
204562		St. s.	Restless	64	27	79.0	18.6	9.1	Tow.	5	200	1907	San Francisco, Cal	San Francisco, Cal.
207482		Ga. s.	Restless	6	6	26.3	11.8	3.3	Fsh.	2	12	1910	Osterville, Mass	Barnstable, Mass.
209446		*Ga. p.	Restless	19	9	71.5	14.0	3.3	Tow.	3	40	1911	Houma, La	Brashear, La.
111196		Ga. y.	[4] Result	17	17	48.2	16.0	4.6	Yct.	1	.....	1898	Detroit, Mich	Port Huron, Mich.
111226		St. s.	Reta	26	18	53.0	11.8	4.9	Pas.	2	.....	1899	Prosper, Oreg	Coos Bay, Oreg.
111304		Ga. s.	Reta	8	6	36.1	13.1	5.6	Frt.	2	.....	1898	East Machias, Me	Lubec, Me.
200620		Ga. s.	Reta	11	8	34.8	9.6	4.4	Fsh.	1	15	1912	Ferndale, Wash	Pt. Townsend, Wash.
111185		Ga. y.	Retsilla	25	25	56.5	17.3	4.8	Yct.	1	.....	1898	Solomons, Md	Philadelphia, Pa.
110487		*St. p.	Return	87	87	114.7	20.7	3.3	Tow.	9	.....	1881	Bakers Landing, W. Va	Pittsburgh, Pa.
200831		Ga. s.	Return	12	12	44.0	8.0	3.2	Pas.	2	.....	1904	Muscatine, Iowa	Burlington, Iowa.
210879		*Ga. p.	Return	19	19	77.2	12.5	2.4	Pas.	2	20	1912	Grantsville, W. Va	Wheeling, W. Va.
110375		St. s.	Reuben Foster	16	8	46.7	12.0	5.9	Tow.	2	.....	1878	Baltimore, Md	Philadelphia, Pa.
110664		Ga. s.	Reuel	15	14	54.0	13.4	3.5	Frt.	2	.....	1885	Key West, Fla	Key West, Fla.
110288	J. R. V. P.	St. p.	Revere	550	275	150.0	33.4	12.2	Pas.	6	.....	1876	Boston, Mass	Boston, Mass.
110883	K.H.T.R.	St. y.	Reverie	92	53	112.1	16.7	8.7	Yct.	5	.....	1890	Greenpoint, N. Y	New York, N. Y.
203232	K.V.M.J.	Ga. y.	Revonah	22	17	53.7	11.2	4.0	Yct.	3	.....	1906	Bayonne, N. J	Savannah, Ga.
208104		*Ga. p.	Revonah	83	49	87.0	16.0	2.6	Pas.	3	40	1910	Madison, Ind	Louisville, Ky.
209014		Ga. s.	Reynolds	39	26	53.3	14.8	3.9	Pas.	2	35	1911	Tacoma, Wash	Seattle, Wash.
205857		Ga. s.	Rhea	10	7	37.9	10.7	4.1	Fsh.	2	20	1907	Duluth, Minn	Duluth, Minn.
111412	K.R.Q.N.	St. y.	Rhéclair	539	367	195.6	27.2	15.9	Yct.	40	2,450	1902	Port Richmond, N. Y	New York, N. Y.
210936		*Ga. p.	Rhoda B	7	6	39.4	9.7	2.5	Pas.	1	18	1913	Memphis, Tenn	Memphis, Tenn.
110355		Ga. s.	Rhoda C	6	6	35.4	10.6	2.6	Msc.	1	.....	1872	Sheepshead Bay, N. Y	New York, N. Y.
110641		St. s.	Rhoda Emily	570	416	166.0	32.0	12.1	Frt.	12	250	1884	Trenton, Mich	Milwaukee, Wis.
56488		St. s.	Rhoda Stewart	447	356	138.8	29.4	10.9	Frt.	12	467	1873	Algonac, Mich	Duluth, Minn.
111143		Ga. s.	Rhoda E. Crane	14	10	47.1	13.6	4.4	Oys.	2	18	1897	Stratford, Conn	Boston, Mass.
21998		Ga. s.	Rhode Island	7	7	33.0	13.0	4.0	Fsh.	2	.....	1878	.....	Newport, R. I.
202146		Ga. s.	Rhododendron	14	10	32.0	14.3	5.7	Pas.	1	.....	1905	Bellingham, Wash	Port Angeles, Wash.
206103		Ga. s.	Rhododendron	17	11	45.0	11.2	3.6	Pas.	1	36	1909	Mount Vernon, Wash	Pt. Townsend, Wash.
115997		St. y.	[5] Rialto	34	23	70.2	13.4	5.8	Yct.	5	.....	1884	Noank, Conn	New York, N. Y.
111325		St. s.	Richard B	63	33	75.8	17.0	7.1	Tow.	8	.....	1901	Vermilion, Ohio	Chicago, Ill.
214354		St. s.	Richard Fitzgerald	167	110	82.0	22.0	12.0	Tow.	5	500	1912	Manitowoc, Wis	Do.
110335	J. S. P. L.	St. s.	Richard Holyoke	181	99	115.6	24.3	11.8	Tow.	10	344	1877	Seabeck, Wash	Pt. Townsend, Wash.
110971	K. L. G. F.	St. s.	Richard Peck ⊙	2,906	1,819	303.3	48.0	17.8	Pas.	81	2,906	1892	Wilmington, Del	New London, Conn.
210090		*Ga. p.	Richard Rhea	14	14	61.0	8.5	2.6	Pas.	1	35	1912	Wolfs Creek, Ky	Louisville, Ky.
110243		Ga. s.	Richard Rhodes	19	18	43.0	16.8	4.4	Frt.	2	.....	1875	Bay Shore, N. Y	Norfolk, Va.
211287		St. s.	Richard Trimble	7,607	5,868	580.0	58.0	32.0	Frt.	21	1,880	1913	Lorain, Ohio	Duluth, Minn.
201386		Ga. s.	Richard J. Numan	92	55	84.3	22.1	10.3	Fsh.	16	.....	1904	East Boothbay, Me	Kennebunk, Me.
110790		Ga. s.	Richard J. Vetra	10	9	50.0	15.5	3.2	Msc.	2	.....	1888	Deals Island, Md	Annapolis, Md.
110993		Ga. s.	Richard K. Fox	10	9	34.8	10.4	4.9	Pas.	1	.....	1890	New York, N. Y	New York, N. Y.
110751		Ga. s.	Richard W. Sommers	13	11	45.6	13.7	3.2	Pas.	3	.....	1887	Muddy Creek, Va	Do.
208470		*Ga. p.	Richardson	12	10	50.7	12.0	2.0	Tow.	2	.....	1911	Eads Landing, Ky	Nashville, Tenn.
21824		St. s.	Richmond	67	43	76.0	20.2	5.8	Frt.	7	.....	1863	Chester, Pa	Newark, N. J.
110086	J. M. R. W.	St. s.	*Richmond*	1,269	863	206.0	33.0	21.6	Pas.	28	640	1873	Wilmington, Del	New York, N. Y.
111261	K. P. Q. H.	St. s.	Richmond	401	196	135.0	27.5	15.7	Tow.	16	900	1899	Philadelphia, Pa	Do.
111283		St. s.	Richmond	135	77	99.5	23.5	11.5	Tow.	6	750	1900	San Francisco, Cal	San Francisco, Cal.
150542		St. s.	[6] Richmond	99	49	88.5	18.0	11.0	Tow.	5	.....	1891	Buffalo, N. Y	New York, N. Y.
201858		St. s.	Richmond	2,006	1,364	231.6	46.0	18.2	Fer.	15	3,500	1905	Port Richmond, N. Y	Do.
202236		Ga. s.	Richmond	18	17	40.3	16.3	4.4	Fsh.	3	.....	1905	Tottenville, N. Y	Do.
206230		St. s.	Richmond	117	79	77.2	25.3	8.3	Frt.	8	250	1909	West New Brighton, N. Y.	Do.
208859		Ga. s.	Richmond	12	8	34.4	10.3	4.4	Tow.	1	20	1911	Seattle, Wash	Seattle, Wash.
211113	L. D. C. J.	St. s.	Richmond ⊙	6,563	4,089	419.4	54.2	31.2	Frt.	40	3,000	1913	Quincy, Mass	San Francisco, Cal.
8930		St. p.	[7] *Ridgewood*	981	742	136.5	40.0	14.1	Fer.	6	700	1873	Chester, Pa	New York, N. Y.
110937		St. s.	Ridgewood	48	29	58.0	17.5	7.4	Tow.	3	.....	1891	Athens, N. Y	Norfolk, Va.

[1] Formerly British st. p. Research.
[2] Formerly st. s. Sarah E. McWilliams.
[3] Formerly st. y. (a Unquowa. b Buccaneer. c Privateer. d Buccaneer. e Carola. f Columbine. g Buccaneer.)
[4] Formerly (a ywl. Result. b ga. y. Truth.)
[5] Formerly st. y. Sakonnet.
[6] Formerly st. s. Pier.
[7] Formerly st. p. Erie.

MERCHANT STEAM VESSELS OF THE UNITED STATES—Continued.

Official No.	Signal letters.	Rig.	Name of vessel.	Gross tonnage.	Net tonnage.	Length.	Breadth.	Depth.	Service.	Crew.	Indicated horsepower	When built.	Where built.	Home port (where permanent document issues).
						Feet.	*Feet.*	*Feet.*						
111333	.....	*Ga. p.	Ridley	8	8	39.0	10.5	2.0	Tow.	2	.....	1901	New Decatur, Ala	Nashville, Tenn.
208095	.....	St. s.	Rikers Island	85	58	71.9	18.3	7.7	Pas.	6	250	1910	West New Brighton, N. Y.	New York, N. Y.
210914	.....	Ga. s.	Rikka R	15	10	35.1	12.0	4.8	Fsh.	4	16	1913	Seattle, Wash	Seattle, Wash.
207493	.....	Ga. s.	Rinaldo	5	5	27.0	9.0	3.1	Fsh.	1	7	1910	Douglas, Alaska	Juneau, Alaska.
110825	.....	St. s.	Ringleader	121	114	112.9	18.0	9.0	Frt.	5	95	1889	Alexandria Bay, N. Y	Cape Vincent, N. Y.
110303	J. S. D. V.	St. s.	*Rio Grande* ⊙	2,556	2,017	289.5	39.2	21.6	Pas.	41	1,400	1876	Chester, Pa	New York, N. Y.
200392	.....	Ga. s.	Rio Grande	13	10	39.8	9.0	4.0	Pas.	1	20	1901	Detroit, Mich	Newbern, N. C.
110864	.....	Ga. s.	Rio Roy	84	60	79.0	25.2	6.0	Pas.	3	.....	1890	Alameda, Cal	San Francisco, Cal.
206726	.....	Ga. s.	Rio Vista	8	5	42.2	9.1	4.4	Pas.	1	40	1909	San Francisco, Cal	Do.
110596	.....	Ga. s.	Ripple	12	10	43.7	11.1	4.1	Pas.	3	.....	1883	Noank, Conn	Newark, N. J.
110758	.....	St. s.	Ripple	36	18	48.0	16.2	5.2	Oys.	7	.....	1887	South Norwalk, Conn	Bridgeport, Conn.
111431	.....	Ga. s.	Ripple	10	7	47.3	11.6	2.9	Msc.	2	.....	1902	Morehead City, N. C	Wilmington, N. C.
111444	.....	Ga. s.	Ripple	16	12	45.2	16.8	3.4	Frt.	2	.....	1903	Marshallberg, N. C	Norfolk, Va.
200715	.....	Ga. s.	Ripple	6	5	28.0	7.2	2.2	Pas.	1	7	1903	Sanford, Fla	St. Augustine, Fla.
201195	.....	Ga. s.	[1] Ripple	5	5	36.0	8.8	3.6	Frt.	0	10	1901	Newport, R. I	Newport, R. I.
205695	.....	Ga. s.	Ripple	10	9	49.0	11.0	4.0	Pas.	1	.....	1908	Toledo, Ohio	Toledo, Ohio.
206303	.....	Ga. s.	Ripple	11	10	39.0	11.3	3.3	Pas.	1	15	1909	Babylon, N. Y	Patchogue, N. Y.
206588	.....	Ga. s.	Ripple	8	7	34.7	9.7	4.4	Pas.	2	25	1909	East Saugus, Mass	Boston, Mass.
208239	L. H. R. T.	St. s.	RIPPLE	244	114	114.3	22.5	11.6	Fsh.	19	450	1910	Q. Incy, Mass	Do.
209372	.....	*St. p.	Risanco	89	89	121.0	24.0	3.5	Drg.	3	159	1911	Clarington, Ohio	Wheeling, W. Va.
205291	.....	Ga. s.	Risdon 3	12	8	48.1	9.6	4.4	Tow.	1	75	1901	Alameda, Cal	San Francisco, Cal.
21709	.....	Ga. s.	Rising Billow	20	14	47.4	15.1	6.0	Fsh.	1	.....	1867	Harpswell, Me	Eastport, Me.
91674	.....	St. s.	[2] Rising Sun	447	295	133.3	26.0	10.8	Pas.	18	185	1884	Detroit, Mich	Grand Haven, Mich.
210541	.....	Ga. s.	Rita	6	5	35.6	7.5	3.4	Pas.	2	15	1912	Georgetown, S. C	Georgetown, S. C.
111383	.....	Ga. s.	Rita J	28	14	55.5	13.9	6.0	Fsh.	5	.....	1901	Scranton, Miss	Gulfport, Miss.
111147	.....	St. s.	Rita McDonald	69	47	72.0	21.4	8.0	Tow.	8	.....	1897	West Bay City, Mich	Chicago, Ill.
201432	.....	Ga. s.	Rita A. Viator	47	22	63.0	19.3	8.8	Fsh.	15	.....	1904	Gloucester, Mass	Gloucester, Mass.
110065	.....	St. s.	Rival	26	13	66.0	14.5	5.8	Tow.	3	.....	1869	Stockton, Cal	San Francisco, Cal.
110792	.....	St. s.	Rival	266	203	139.0	32.0	10.2	Frt.	14	250	1888	San Francisco, Cal	Marquette, Mich.
110978	.....	Ga. s.	Rival	5	5	29.5	12.8	3.2	Oys.	1	.....	1892	Patchogue, N. Y	Patchogue, N. Y.
200584	.....	*St. p.	Rival	244	244	148.0	27.6	4.0	Tow.	14	.....	1903	Marietta, Ohio	Pittsburgh, Pa.
204825	.....	Ga. s.	Rival	18	14	48.0	15.3	5.0	Oys.	2	.....	1907	Greenport, N. Y	New Haven, Conn.
207965	.....	Ga. s.	Rival	14	10	43.2	12.0	5.0	Tow.	1	16	1910	Seattle, Wash	Pt. Townsend, Wash.
110311	.....	Ga. s.	River Ganges	8	7	34.0	11.3	4.2	Fsh.	2	.....	1877	Kennebunk, Me	Portland, Me.
202320	.....	Ga. s.	River Queen	16	7	46.0	8.0	2.9	Pas.	0	24	1903	St. Paul, Minn	St. Paul, Minn.
21950	.....	St. p.	Riverside	51	30	55.0	20.0	5.7	Fer.	1	.....	1870	Esopus, N. Y	Albany, N. Y.
110588	.....	St. s.	*Riverside*	72	41	83.5	17.5	5.5	Pas.	4	.....	1883	Philadelphia, Pa	Philadelphia, Pa.
110965	.....	St. s.	Riverside	67	45	75.3	20.0	5.9	Frt.	5	100	1892	Wilmington, Del	New York, N. Y.
110974	.....	St. s.	Riverside	90	62	112.5	18.7	5.2	Pas.	8	110	1892	Buffalo, N. Y	Cape Vincent, N. Y.
111098	K. M. N. F.	St. s.	RIVERSIDE	452	372	141.5	27.1	10.3	Frt.	12	450	1895	Chester, Pa	Philadelphia, Pa.
202856	K. V. F. W.	St. s.	RIVERSIDE	300	204	118.1	25.0	8.7	Pas.	9	550	1906	Port Richmond, N. Y	New York, N. Y.
208854	.....	Ga. s.	Roald	17	12	39.5	11.4	5.2	Fsh.	4	20	1911	Seattle, Wash	Seattle, Wash.
210102	.....	Ga. s.	Roald Amundsen	24	16	47.2	14.0	6.8	Fsh.	9	30	1912	Poulsbo, Wash	Pt. Townsend, Wash.
111395	K. R. M. W.	St. y.	Roamer	89	61	82.7	17.2	8.1	Yct.	6	100	1902	Bristol, R. I	New York, N. Y.
111399	.....	Ga. s.	Roamer	35	19	62.5	18.5	4.9	Frt.	4	.....	1902	Marine, N. C	Key West, Fla.
204128	.....	*Ga. p.	Roamer	8	8	45.0	9.0	2.0	Pas.	1	.....	1907	Terre Haute, Ind	Evansville, Ind.
204721	.....	Ga. s.	Roamer	7	7	33.4	10.0	3.3	Pas.	2	.....	1907	Clayton, N. Y	Cape Vincent, N. Y.
207290	.....	Ga. s.	Roamer	19	12	50.6	12.4	3.8	Pas.	3	40	1910	Middleburg, Fla	Jacksonville, Fla.
209212	.....	Ga. y.	Roamer	8	6	32.5	7.8	4.0	Yct.	2	18	1906	Erie, Pa	Erie, Pa.
211171	.....	Ga. s.	Roamer	7	6	28.4	11.0	3.4	Frt.	2	10	1912	Charleston, S. C	Charleston, S. C.
211324	.....	Ga. s.	Roamer	9	9	32.0	7.5	3.5	Pas.	1	14	1913	Keithsburg, Ill	Rock Island, Ill.
110515	J. V. T. N.	St. s.	*Roanoke* ⊙	2,354	1,654	267.0	40.5	16.4	Pas.	58	1,900	1882	Chester, Pa	San Francisco, Cal.
111421	.....	St. s.	Rob	47	32	74.8	18.2	7.5	Pas.	8	.....	1902	Sleightsburg, N. Y	Albany, N. Y.
111300	K. P. T. M.	Ga. s.	Rob Roy	111	77	96.0	23.9	10.6	Fsh.	19	.....	1900	Essex, Mass	Gloucester, Mass.
111321	.....	Ga. s.	Rob Roy	7	7	29.2	11.1	5.6	Fsh.	2	.....	1900	Friendship, Me	Newport, R. I.
111340	.....	St. s.	Rob Roy	8	8	45.0	8.6	3.3	Pas.	1	.....	1901	Burlington, Iowa	Burlington, Iowa.
202255	.....	*Ga. p.	Rob Roy	12	8	45.0	9.0	6.4	Pas.	2	.....	1905	McGregor, Iowa	Dubuque, Iowa.
110742	.....	St. s.	Rbbarts	48	24	75.5	18.2	6.5	Frt.	4	100	1887	San Francisco, Cal	Yaquina, Oreg.
111193	.....	*St. p.	Robble	43	25	50.0	10.6	2.0	Pas.	4	.....	1898	Madison, Ind	Brashear, La.
110739	.....	Ga. s.	Robble F. Sylvester	12	11	33.0	14.0	5.1	Fsh.	3	.....	1887	Stonington, Conn	Newport, R. I.
209219	.....	Ga. s.	Robbins 2	13	13	39.6	12.8	3.2	Frt.	2	5	1911	Fishers Landing, N. Y	Cape Vincent, N. Y.
120807	.....	St. s.	[1] Robbins III	45	30	58.3	14.0	5.7	Fsh.	5	30	1890	Grand Haven, Mich	Grand Haven, Mich.
207894	.....	Ga. s.	Robena	13	9	39.0	11.0	7.0	Pas.	1	10	1910	Elizabeth City, N. C	Elizabeth City, N. C.
209814	.....	Ga. s.	Robert	11	8	43.0	12.7	4.0	Frt.	1	17	1912	Deep Creek, Va	Cape Charles, Va.
211374	.....	Ga. s.	Robert	38	26	58.7	15.0	5.2	Tow.	3	100	1913	Croton on Hudson, N. Y	Albany, N. Y.
111335	.....	Ga. s.	Robert Barron	13	9	44.4	10.3	4.1	Tow.	1	.....	1901	Astoria, Oreg	Seattle, Wash.
208709	.....	Ga. s.	Robert C	15	12	35.2	11.0	4.8	Pas.	2	24	1911	Camden, N. J	Philadelphia, Pa.
208456	.....	*St. p.	Robert Dodds	93	80	83.0	22.0	1.4	Tow.	5	190	1911	Vicksburg, Miss	Wheeling, W. Va.
111129	.....	St. s.	ROBERT FULTON	4,219	3,181	424.6	45.8	27.8	Frt.	23	2,000	1896	Wyandotte, Mich	Duluth, Minn.
206288	.....	St. p.	ROBERT FULTON	2,168	1,344	337.0	42.0	11.5	Pas.	65	3,850	1909	Camden, N. J	New York, N. Y.
110043	.....	St. s.	[4] Robert Holland	423	339	156.0	30.0	11.4	Frt.	12	555	1872	Marine City, Mich	Port Huron, Mich.
111001	.....	Ga. s.	Robert James	9	9	39.0	14.0	3.0	Frt.	2	.....	1892	Pocomoke City, Md	Norfolk, Va.
111044	.....	*St. p.	Robert Jenkins	212	147	132.0	22.0	4.4	Tow.	15	.....	1893	Pittsburgh, Pa	Pittsburgh, Pa.
111180	.....	*St. p.	Robert Kerr	718	409	176.1	35.4	5.9	Frt.	34	400	1898	Seattle, Wash	Tacoma, Wash.

[1] Formerly U. S. S. Ripple.

[2] Formerly st. s. { *a* Minnie M. *b* Minnie M (British). *c* Minnie M.

[3] Formerly st. s. Frank Edward.

[4] Formerly st. s. { *a* Robert Holland. *b* British, Northern Queen.

MERCHANT **STEAM** VESSELS OF THE UNITED STATES—Continued.

Official No.	Signal letters.	Rig.	Name of vessel.	Gross tonnage.	Net tonnage.	Length.	Breadth.	Depth.	Service.	Crew.	Indicated horsepower.	When built.	Where built.	Home port (where permanent document issues).
						Feet.	*Feet.*	*Feet.*						
202104	.....	St. s.	[1] Robert McAllister	74	50	65.2	19.0	8.0	Tow.	4	.....	1905	New Baltimore, N. Y.	Bridgeport, Conn.
110774	K. J. G. C.	St. s.	Robert Mills	2,070	1,712	256.0	40.2	23.5	Pas.	16	800	1888	Buffalo, N. Y.	Buffalo, N. Y.
211120	.....	Ga. s.	Robert P.	11	11	47.2	13.8	4.3	Pas.	1	50	1911	Mariner Harbor, N. Y.	Patchogue, N. Y.
111422	.....	Ga. s.	Robert Palmer	9	6	29.8	13.4	3.9	Fsh.	2	.....	1902	Noank, Conn.	Stonington, Conn.
111434	.....	St. s.	Robert Palmer	112	76	87.6	21.3	9.9	Tow.	4	275	1902	.....do.	New York, N. Y.
111050	.....	St. s.	Robert Pettis	31	20	45.9	16.8	5.1	Oys.	9	60	1893	New Haven, Conn.	Providence, R. I.
205326	.....	Ga. s.	Robert R.	35	33	67.3	15.9	5.3	Tow.	0	75	1908	Chicago, Ill.	Chicago, Ill.
205579	.....	*St. p.	Robert Rhea	182	182	149.8	30.4	4.4	Pas.	25	.....	1908	Marietta, Ohio.	Nashville, Tenn.
110103	.....	St. s.	Robert Robinson	74	50	70.0	18.4	9.0	Tow.	9	.....	1872	Philadelphia, Pa.	New York, N. Y.
111208	.....	St. s.	Robert Robinson	36	27	66.6	15.8	6.0	Tow.	4	.....	1898	New Baltimore, N. Y.	Do.
110770	.....	St. s.	Robert Rogers	142	111	92.8	17.8	9.0	Cnl.	4	88	1888	Lockport, N. Y.	Do.
111270	.....	Ga. s.	Robert W.	13	9	41.3	12.5	4.4	Msc.	2	.....	1900	Mount Pleasant, S. C.	Beaufort, S. C.
111466	.....	St. s.	ROBERT WALLACE	1,640	944	238.7	41.0	19.2	Frt.	13	.....	1903	Buffalo, N. Y.	Duluth, Minn.
111116	.....	St. s.	Robert White	35	24	54.6	15.3	7.1	Tow.	5	.....	1896	Athens, N. Y.	New York, N. Y.
201011	.....	St. s.	Robert A. Scott	50	31	75.0	18.8	8.0	Tow.	4	.....	1904	New Baltimore, N. Y.	Albany, N. Y.
203701	.....	Ga. s.	Robert B. Birney	39	31	55.5	18.2	5.8	Frt.	4	.....	1906	Dover Bluff, Ga.	Tampa, Fla.
110476	.....	Ga. s.	Robert B. Nooney	23	21	41.7	16.3	4.5	Fsh.	2	.....	1881	Kennebunk, Me.	New York, N. Y.
207299	L. B. K. D.	St. s.	Robert C. Clowry	532	235	132.3	33.3	15.1	Frt.	31	1,000	1910	Tottenville, N. Y.	Do.
110778	.....	St. s.	Robert C. Wente	335	267	141.0	30.0	10.6	Frt.	14	500	1888	Gibraltar, Mich.	Detroit, Mich.
111468	.....	St. s.	ROBERT E. CARR	30	16	74.0	15.0	5.5	Tow.	5	.....	1903	Dubuque, Iowa.	St. Louis, Mo.
203555	.....	St. s.	ROBERT E. JOHNSTON	22	15	43.8	12.8	5.6	Tow.	5	.....	1906	Ferrysburg, Mich.	Grand Haven, Mich.
110449	.....	St. s.	Robert E. Lee	48	23	67.0	17.0	4.5	Pas.	2	.....	1880	Philadelphia, Pa.	Georgetown, S. C.
110567	.....	Ga. s.	Robert E. Lee	5	5	29.0	12.0	2.0	Frt.	1	.....	1883	Norfolk, Va.	Norfolk, Va.
205847	.....	*Ga. p.	Robt. E. Lee	14	8	42.0	9.0	1.3	Pas.	2	12	1908	Hartford, Ky.	Louisville, Ky.
111051	.....	St. s.	Robert E. Petty	60	30	69.3	18.1	7.8	Tow.	4	.....	1893	Tottenville, N. Y.	New York, N. Y.
110536	.....	St. s.	*Robert H. Cook*	157	78	102.0	21.0	9.6	Tow.	6	350	1882	Buffalo, N. Y.	Plattsburg, N. Y.
110841	.....	St. s.	Robert H. Hebard	65	32	68.8	18.4	10.0	Tow.	5	.....	1889	.....do.	Buffalo, N. Y.
211231	.....	St. s.	ROBERT J. CLOSE	187	112	86.5	28.0	8.1	Msc.	3	100	1913	Superior, Wis.	Duluth, Minn.
206196	.....	Ga. s.	Robert L. Hinton	9	5	42.0	11.0	6.6	Pas.	1	7	1909	Elizabeth City, N. C.	Elizabeth City, N.C. ⓒ
110766	.....	St. s.	Robert L. Fryer	1,810	1,451	281.1	41.4	20.0	Frt.	16	900	1888	West Bay City, Mich.	Buffalo, N. Y.
19319	.....	St. s.	[2] Robert M. Dily	26	13	53.0	14.5	5.8	Tow.	3	.....	1870	Philadelphia, Pa.	Oswego, N. Y.
210287	L. C. M. P.	St. s.	ROBERT M. THOMPSON	2,458	1,605	247.0	43.7	26.5	Frt.	28	1,350	1912	Ecorse, Mich.	Philadelphia, Pa.
111363	.....	*St. p.	Robert P. Gillham	158	158	149.5	31.5	4.3	Tow.	18	575	1901	Parkersburg, W. Va.	Cincinnati, Ohio.
110960	.....	St. s.	*Robert S. Bradley*	121	60	83.0	20.0	10.4	Tow.	5	350	1892	Camden, N. J.	Boston, Mass.
202430	K. V. B. S.	St. s.	Robert W. Johnson	204	138	107.0	22.2	7.8	Frt.	13	500	1905	Noank, Conn.	Perth Amboy, N. J.
111036	.....	Ga. s.	Robert and Carr	54	51	72.9	20.0	8.2	Fsh.	11	.....	1893	East Boothbay, Me.	Georgetown, S. C.
111211	.....	St. s.	Robert and Edwin	30	10	56.5	14.4	7.1	Msc.	6	.....	1899	.....do.	Gloucester, Mass.
111294	.....	St. s.	ROBERT W. E. BUNSEN	5,181	4,012	439.0	50.2	25.3	Frt.	23	1,750	1900	Chicago, Ill.	Duluth, Minn.
201513	.....	Ga. y.	Roberta	16	12	53.6	12 0	3.2	Yct.	3	25	1904	New York, N. Y.	Providence, R. I.
203374	.....	*Ga. p.	Roberta	10	7	52.5	10.7	2.5	Fer.	3	.....	1905	Glasgow, Mo.	St. Louis, Mo.
93261	K. R. Q. F.	Ga. y.	[3] Robin	49	45	73.9	18.3	8.6	Yct.	6	.....	1902	New York, N. Y.	Boston, Mass.
110905	.....	Ga. s.	Robin Adair	6	5	24.4	9.3	5.0	Fsh.	2	.....	1890	Deer Isle, Me.	Deer Isle, Me.
111295	.....	Ga. s.	Robina	6	5	29.4	9.3	3.3	Pas.	2	.....	1900	Bridgeport, Conn.	Wilmington, Del.
110832	.....	Ga. s.	Robinson Crusoe	15	8	36.0	14.5	3.6	Frt.	1	.....	1888	Waveland, Fla.	Tampa, Fla.
206257	.....	Ga. s.	Robley D.	13	8	40.0	10.0	3.6	Pas.	1	23	1909	Nahcotta, Wash.	Pt. Townsend, Wash.
202795	.....	Ga. s.	Roccello	12	8	38.3	12.3	3.6	Pas.	1	.....	1906	Ballard, Wash.	Seattle, Wash.
206247	.....	Ga. s.	Rocena	12	8	40.0	10.0	4.0	Tow.	1	35	1909	Seattle, Wash.	Do.
92601	K. M. G. Q.	St. s.	[4] Rochelle	582	470	176.8	35.0	11.2	Pas.	23	325	1894	West Bay City, Mich.	Portland, Oreg.
110879	.....	St. s.	Rochester	118	59	90.0	22.2	9.8	Tow.	5	400	1890	Philadelphia, Pa.	New York, N. Y.
111188	.....	Ga. s.	Rochester	17	10	57.0	15.3	2.4	Frt.	2	.....	1898	Eau Gallie, Fla.	Jacksonville, Fla.
202712	.....	St. s.	ROCHESTER	1,338	910	194.2	39.6	16.8	Fer.	8	1,500	1905	Newburgh, N. Y.	New York, N. Y.
204650	.....	St. s.	ROCHESTER	4,571	3,855	381.0	50.2	30.0	Frt.	23	2,100	1907	Ecorse, Mich.	Buffalo, N. Y.
207073	.....	St. s.	ROCHESTER	1,603	867	246.0	42.0	15.6	Pas.	70	2,000	1910	Wyandotte, Mich.	Chicago, Ill.
95951	.....	St. s.	[5] Roche Harbor	87	59	50.4	15.6	6.1	Tow.	4	.....	1888	Tacoma, Wash.	Pt. Townsend, Wash.
201392	.....	*St. p.	Rock City	64	64	97.0	27.6	4.5	Tow.	9	.....	1904	Helena, Ark.	New Orleans, La.
210865	.....	*Ga. p.	Rock City Spoke Co.	11	11	61.4	12.2	1.9	Tow.	2	35	1912	Nashville, Tenn.	Nashville, Tenn.
110389	.....	St. p.	*Rockaway*	520	361	150.0	32.0	10.5	Fer.	11	300	1879	Wilmington, Del.	Norfolk, Va.
203064	.....	Ga. s.	Rockaway	13	11	43.2	12.4	4.1	Pas.	2	.....	1906	Brooklyn, N. Y.	New York, N. Y.
111354	.....	St. s.	ROCKET	39	27	62.4	15.0	7.0	Fsh.	10	.....	1901	Buffalo, N. Y.	Erie, Pa.
105552	.....	St. p.	[6] Rock Island	155	155	100.0	29.0	5.0	Fer.	9	290	1875	Clinton, Iowa.	Rock Island, Ill.
110581	.....	St. s.	Rockland	135	79	98.9	16.5	6.7	Pas.	7	115	1883	Boston, Mass.	Bucksport, Me.
110767	.....	St. p.	Rockland	393	304	129.4	31.7	9.7	Fer.	5	583	1888	Athens, N. Y.	New York, N. Y.
111390	.....	Ga. s.	Rody Green	29	23	49.2	17.5	4.6	Frt.	2	.....	1901	Tottenville, N. Y.	Greenport, N. Y.
210089	.....	Ga. s.	Roger B.	8	7	26.0	10.0	3.0	Pas.	1	10	1912	Green Cove Springs, Fla.	Jacksonville, Fla.
200246	.....	St. s.	Roger Williams	149	101	108.0	25.9	10.6	Tow.	6	650	1903	Athens, N. Y.	Providence, R. I.
111451	.....	St. s.	Roger C. Sullivan	51	35	64.2	17.5	9.4	Tow.	8	.....	1903	Toledo, Ohio.	Chicago, Ill.
203010	.....	Ga. s.	Rolfe	14	10	45.4	12.9	4.3	Pas.	1	.....	1906	Ballard, Wash.	Seattle, Wash.
204211	.....	Ga. s.	Rolfe	8	6	29.8	10.8	4.0	Fsh.	6	.....	1907	Tacoma, Wash.	Do.
205943	.....	Ga. s.	Rollin H.	9	6	38.0	8.6	2.5	Pas.	2	15	1907	Asbury Park, N. J.	Jacksonville, Fla.
110414	.....	Ga. s.	Rollin S.	12	7	37.5	14.8	4.3	Frt.	1	.....	1880	Port Norris, N. J.	Philadelphia, Pa.
208918	L. C. B. N.	St. s.	Rollin E. Mason	321	145	155.6	23.1	12.9	Fsh.	35	600	1911	Essex, Mass.	Greenport, N. Y.
81257	.....	Ga. s.	[7] Rollo	19	13	49.3	14.0	5.6	Fsh.	4	.....	1890	Eagle Harbor, Wash.	Seattle, Wash.
205467	.....	*St. p.	Rollo	33	27	67.0	19.8	3.3	Frt.	4	25	1908	Pinewood, Fla.	Pensacola, Fla.
208819	.....	Ga. s.	Rollo	15	13	36.1	11.3	4.3	Fsh.	2	12	1911	Bois Blanc Island, Mich.	Grand Haven, Mich.
111314	.....	St. s.	Roma	15	10	57.0	13.0	4.0	Fsh.	5	.....	1900	Monroe, Mich.	Erie, Pa.

[1] Formerly st. s. Joel D. Smith.
[2] Formerly st. s. O. V. Collin.
[3] Formerly sch. y. Marjorie.
[4] Formerly st. s. Minnie E. Kelton.
[5] Formerly st. s. Harry Lynn.
[6] Formerly st. p. (a Augusta. (b T. J. Robinson.
[7] Formerly st. s. Wasp.

MERCHANT STEAM VESSELS OF THE UNITED STATES—Continued.

Official No.	Signal letters.	Rig.	Name of vessel.	Gross tonnage.	Net tonnage.	Length.	Breadth.	Depth.	Service.	Crew.	Indicated horsepower.	When built.	Where built.	Home port (where permanent document issues).
						Feet.	*Feet.*	*Feet.*						
111417	K. R. T. C.	St. s.	[1] ROMA ⊙	2,939	2,164	308.9	40.9	20.8	Frt.	31	1,250	1889	Sunderland, England	New York, N. Y.
201696		St. s.	Romaln	48	29	80.3	20.2	5.4	Frt.	5		1905	McClellanville, S. C.	Charleston, S. C.
95632		St. s.	[2] Roman	23	11	50.6	15.2	5.8	Tow.	3		1881	Philadelphia, Pa.	Baltimore, Md.
110932		St. s.	ROMAN	2,348	1,875	296.2	40.4	21.1	Frt.	20	1,200	1891	Cleveland, Ohio	Duluth, Minn.
209483		*Ga. p.	Romeo	20	14	57.0	18.0	3.5	Oys.	5	25	1911	Franklin, La.	Brashear, La.
210344		Ga. s.	Roma	9	9	34.8	8.5	3.0	Pas.	0	25	1912	Metlakahtla, Alaska	Ketchikan, Alaska.
111091		Ga. s.	Romp	5	5	24.6	10.9	3.6	Fsh.	1		1887	Monument Beach, Mass.	Provincetown, Mass.
203593		Ga. s.	Rona	14	9	58.1	12.2	3.0	Pas.	1		1906	Cedar Bayou, Tex.	Galveston, Tex.
203796		Ga. y.	Rondo	20	10	45.0	15.0	3.2	Yct.	2		1907	Rhode River, Md.	Jacksonville, Fla.
110677		St. s.	Rondout	42	21	70.3	14.0	8.5	Tow.	6		1885	Rondout, N. Y.	New York, N. Y.
208654		Ga. s.	Rondont	17	12	40.0	13.3	4.7	Fsh.	6	20	1911	Tacoma, Wash.	Tacoma, Wash.
205507		Ga. s.	Ronomor	6	6	23.4	9.9	4.2	Pas.	1	6	1904	Pawtuxet, R. I.	Providence, R. I.
202129	K. T. W. C.	St. s.	Roosevelt	654	445	182.0	35.5	16.2	Fsh.	13	1,000	1905	Verona, Me.	New York, N. Y.
202962		Ga. s.	Roosevelt	41	28	64.5	17.6	8.4	Fsh.	5		1906	Seattle, Wash.	Seattle, Wash.
111464		St. y.	Roque	39	20	67.7	14.0	6.0	Yct.	2	70	1902	Boston, Mass.	Boston, Mass.
200110		St. s.	Rosa	47	23	66.7	16.1	4.4	Pas.	5		1903	Wilmington, N. C.	Wilmington, N. C.
206098		Ga. y.	Rosa	19	18	46.5	10.7	7.5	Yct.	3	30	1909	San Diego, Cal.	San Diego, Cal.
111060		Ga. s.	Rosa and May	6	6	30.0	10.5	4.6	Frt.	1		1894	Brooksville, Me.	Deer Isle, Me.
111456		Ga. s.	Rosa Blanche	13	10	39.5	12.7	6.2	Fsh.	1		1903	Eggemoggin, Me.	S. W. Harbor, Me.
110872		Ga. s.	Rosa Lena	8	7	35.5	11.2	2.9	Oys.	1		1890	Terrebonne Parish, La.	Brashear, La.
205831		*Ga. p.	Rosa R	14	14	58.8	11.0	3.0	Frt.	2	20	1908	New Harmony, Ind.	Evansville, Ind.
21815		Ga. s.	Rosabell	24	22	55.0	15.9	4.4	Pas.	1		1865	Patchogue, N. Y.	Patchogue, N. Y.
111022	K. L. Q. F.	St. s.	Rosalie	318	226	136.5	27.0	11.0	Pas.	28	350	1893	Alameda, Cal.	Pt. Townsend, Wash.
111179		Ga. s.	Rosalie	15	14	42.9	12.0	5.3	Pas.	1		1898	New York, N. Y.	Newark, N. J.
111183		St. s.	Rosalie	22	10	47.0	13.5	5.0	Msc.	4		1898	Milford, Del.	Alexandria, Va.
111448		St. s.	Rosalie	299	195	112.6	30.6	6.6	Pas.	8	300	1903	Noank, Conn.	Rochester, N. Y.
201923		Ga. s.	Rosalie	10	6	40.0	9.0	4.4	Tow.	2		1905	Madisonville, La.	New Orleans, La.
207227		Ga. s.	Rosalie	14	14	42.5	13.3	4.6	Frt.	2	15	1910	Charleston, S. C.	Charleston, S. C.
208015		Ga. y.	Rosalie	23	16	35.8	10.2	3.0	Yct.	1	18	1910	Jacksonville, Fla.	Jacksonville, Fla.
208479		Ga. s.	Rosalina	9	7	40.5	9.9	4.6	Fsh.	1	16	1910	San Diego, Cal.	San Diego, Cal.
111409	K. N. J. R.	Ga. y.	Rosalind	18	16	45.5	13.0	5.8	Yct.	2		1898	New York, N. Y.	New York, N. Y.
92330		Ga. s.	[3] Rosana	8	7	34.0	13.0	3.0	Msc.	1		1891	Patchogue, N. Y.	Patchogue, N. Y.
211141		Ga. y.	Rosanna	16	11	46.0	11.0	5.0	Yc.	2	28	1910	Salisbury, Md.	Somers Point, N. J.
110015		Ga. s.	Rose	5	5	28.4	10.3	3.8	Pas.	1		1871	Saco, Me.	Portland, Me.
111115		Ga. s.	Rose	7	6	23.5	11.2	4.0	Fsh.	1		1889	Osterville, Mass.	Hyannis, Mass.
111418		Ga. s.	Rose	13	11	32.0	10.7	4.8	Msc.	2		1902	San Pedro, Cal.	Los Angeles, Cal.
204855		Ga. s.	Rose	14	10	52.5	13.7	3.3	Pas.	1	35	1907	Astoria, Oreg.	Astoria, Oreg.
205740		Ga. s.	Rose	12	8	38.0	12.1	3.5	Oys.	1		1908	Brunswick, Ga.	Brunswick, Ga.
209270		Ga. s.	Rose	10	8	50.2	10.0	2.5	Fsh.	3	25	1911	Sayville, N. Y.	Patchogue, N. Y.
210831		Ga. s.	Rose	16	11	37.6	12.2	6.1	Fsh.	6	27	1912	Tacoma, Wash.	Tacoma, Wash.
201962		St. s.	Rose A	52	36	59.3	18.3	7.4	Pas.	4		1905	Brooklyn, N. Y.	New London, Conn.
202164		Ga. s.	Rose B	10	6	38.0	12.0	4.0	Pas.	1		1905	Cape May, N. J.	Bridgeton, N. J.
206187		Ga. s.	Rose R	14	9	43.0	13.6	3.6	Pas.	1	20	1909	Stratford, Conn.	New York, N. Y.
211021		Ga. s.	Rose R. II	30	27	56.0	17.0	5.7	Pas.	1	85	1913	Patchogue, N. Y.	Patchogue, N. Y.
210259		Ga. s.	Rose W	16	8	45.7	13.7	4.4	Fsh.	2	40	1912	Lubec, Me.	Eastport, Me.
111380		*St. p.	Roseada	15	14	57.0	14.7	3.3	Pas.	4		1901	Kissimmee, Fla.	Tampa, Fla.
207723		Ga. s.	Roseadele	14	10	50.2	15.2	1.6	Pas.	2	16	1910	....do	Do.
110734		St. s.	Rosebelle	10	6	44.0	8.8	3.9	Tow.	1		1886	Baltimore, Md.	Boston, Mass.
110411		Ga. s.	Rosebud	7	5	44.0	10.6	2.7	Frt.	2		1875	Dorchester County, Md.	Annapolis, Md.
111403		*Ga. p.	Rosebud	24	22	76.0	17.0	2.5	Fer.	4		1902	Clinton, Iowa	Sioux City, Iowa.
136701		St. s.	[4] Rosebud	200	136	110.7	27.8	9.1	Frt.	4	250	1898	Astoria, N. Y.	New York, N. Y.
202284		Ga. s.	Rosebud	12	7	44.1	9.2	3.0	Frt.	1	10	1903	Miami, Fla.	Tampa, Fla.
206781		Ga. s.	Rosebud	14	14	34.7	12.6	3.1	Pas.	2	12	1905	Cambridge, Mass.	Boston, Mass.
209983		Ga. s.	Rosebud	7	5	30.3	9.0	3.2	Fsh.	2	16	1912	Seattle, Wash.	Seattle, Wash.
210899		Ga. s.	Rosebud	14	10	43.2	12.3	3.7	Frt.	1	20	1913	Friday Harbor, Wash.	Pt. Townsend, Wash.
27637	K. G. T. R.	St. s.	[5] ROSE CITY ⊙	3,468	2,154	336.2	43.2	22.3	Pas.	68	2,250	1889	Chester, Pa.	San Francisco, Cal.
205191		Ga. s.	Rose City	7	5	38.3	9.9	2.5	Pas.	1	25	1908	Portland, Oreg.	Portland, Oreg.
211341		Ga. s.	Rose City	21	16	42.6	13.7	5.7	Fsh.	6	20	1913	Tacoma, Wash.	Do.
110329		St. p.	Rosedale	938	677	216.0	34.2	10.0	Pas.	18	1,460	1877	Norfolk, Va.	Bridgeport, Conn.
111313		St. s.	Rose Hagan	17	11	43.7	15.2	5.2	Tow.	2		1900	Bordentown, N. J.	San Juan, P. R.
111011		Ga. s.	Rosella	8	7	34.0	14.0	3.4	Fsh.	1		1892	Patchogue, N. Y.	Patchogue, N. Y.
111453	K. S. H. V.	St. s.	ROSELLE	220	149	98.0	24.5	13.8	Tow.	9	500	1903	Philadelphia, Pa.	New York, N. Y.
111319		Ga. s.	Rose Standish	45	25	65.2	18.8	8.6	Fsh.	17		1900	Gloucester, Mass.	Gloucester, Mass.
209822	L. C. J. K.	St. p.	ROSE STANDISH	993	504	205.4	34.5	11.4	Pas.	20	1,500	1912	Wilmington, Del.	Boston, Mass.
202186		Ga. s.	Rosetta	5	5	39.0	12.5	2.0	Frt.	1		1905	Beaufort, N. C.	Beaufort, N. C.
207378		Ga. s.	Rosetta	11	8	35.0	10.3	6.7	Frt.	1	15	1910	Belhaven, N. C.	Elizabeth City, N. C.
208027		Ga. s.	Rosey	7	7	26.0	9.6	2.7	Fsh.	1	10	1906	St. James, Mich.	Grand Haven, Mich.
206721		*Ga. p.	Rosey H	6	6	40.5	8.0	1.8	Frt.	2	6	1903	Terre Haute, Ind.	Evansville, Ind.
110781		Ga. s.	Rosie	7	6	30.7	14.6	3.3	Pas.	1		1888	Patchogue, N. Y.	Patchogue, N. Y.
209202		Ga. s.	Rosie K	8	7	28.6	8.0	3.8	Fsh.	2	10	1909	Manitowoc, Wis.	Milwaukee, Wis.
206976		*Ga. p.	Rosie K	14	14	55.1	12.1	1.6	Pas.	4		1909	Vicksburg, Miss.	Vicksburg, Miss.
111312	K. Q. P. T.	Ga. y.	Rosina	29	27	51.0	17.4	6.6	Yct.	1		1900	Nahant, Mass.	New York, N. Y.
209995		Ga. s.	Rosina	7	6	25.5	8.6	3.3	Pas.	1	10	1903	Riverside, R. I.	Providence, R. I.
209716		Ga. s.	Rosina M	6	6	32.3	12.1	4.0	Pas.	1	10	1912	Atlantic City, N. J.	Somers Point, N. J.

[1] Formerly British st. s. Roma.
[2] Formerly st. p. Henry V. Lesley.
[3] Formerly slp. Milton Leon.
[4] Formerly (a st. s. Ed. Ward. (b U. S. Q. M. D. st. s. Baker.
[5] Formerly (a st. s. Yunmrl. (b U. S. S. Badger. (c U. S. Q. M. D. Lawton.

MERCHANT STEAM VESSELS OF THE UNITED STATES—Continued.

Official No.	Signal letters.	Rig.	Name of vessel.	Gross tonnage.	Net tonnage.	Length.	Breadth.	Depth.	Service.	Crew.	Indicated horsepower.	When built.	Where built.	Home port (where permanent document issues).
						Feet.	*Feet.*	*Feet.*						
208987		Ga.s.	Rosita	8	6	30.5	8.3	3.8	Pas.	1	20	1911	Seattle, Wash.	Seattle, Wash.
210040		Ga.s.	Rosita	10	7	35.0	9.0	4.0	Pas.	1	18	1912	....do	Do.
206138		Ga.y.	Roslyn	17	14	57.0	11.0	5.0	Yct.	1	.....	1907	Port Clinton, Ohio	Toledo, Ohio.
200228		Ga.s.	Roslynd	12	8	50.6	12.9	2.7	Msc.	2	12	1903	Swansboro, N. C.	Newbern, N. C.
110724		St.s.	Roswell P. Flower	1,593	1,165	264.0	38.1	17.7	Frt.	16	850	1887	Milwaukee, Wis.	Milwaukee, Wis.
209044		Ga.s.	Rosy	11	10	39.8	10.2	3.7	Fsh.	1	20	1911	Ketchlak, Alaska	Ketchikan, Alaska.
111410		*Ga. p.	Rough Rider	11	7	60.3	10.0	2.2	Pas.	3	.....	1902	Ballard, Wash.	Seattle, Wash.
111450		Ga.s.	Rough Rider	12	9	38.6	13.0	6.0	Fsh.	4	.....	1903	Bremen, Me.	Portland, Me.
203482		Ga.s.	Rough Rider	10	8	38.6	10.2	5.0	Fsh.	3	.....	1904	Manitowoc, Wis.	Boston, Mass.
207159		Ga.s.	Rough Rider	12	12	34.0	9.8	3.6	Fsh.	3	18	1907	Two Rivers, Wis.	Milwaukee, Wis.
207830		Ga.s.	Rough Rider	14	13	42.2	9.3	3.8	Pas.	1	16	1910	Ketchikan, Alaska	Ketchikan, Alaska.
210883		Ga.y.	Rough Rider	13	7	41.1	13.8	4.1	Yct.	2	20	1900	Deer Island, N. B.	Eastport, Me.
110638		Ga.s.	Roulette	83	44	82.0	23.2	10.0	Frt.	11	.....	1884	Boston, Mass.	New York, N. Y.
110733		St.s.	Roumania	1,837	1,441	273.5	39.5	21.1	Frt.	17	1,000	1887	West Bay City, Mich.	Cleveland, Ohio.
202997		Ga.s.	Roundor	9	9	50.8	6.6	3.0	Pas.	1	.....	1906	Clinton, Iowa	Rock Island, Ill.
85438		St.s.	[1]Rover	88	61	92.1	18.4	8.3	Fsh.	5	.....	1876	Deering, Me.	Newport, R. I.
110092		Ga.s.	Rover	8	8	34.4	12.6	3.4	Fsh.	1	.....	1860	Southside, N. Y.	Cold Spring, N. Y.
110899	K.J.F.P.	Ga.y.	Rover	20	18	42.2	15.6	6.3	Yct.	2	.....	1880	Brooklyn, N. Y.	New York, N. Y.
111277		St.s.	Rover	22	15	43.0	14.3	6.3	Tow.	3	.....	1899	Long Island City, N. Y.	Do.
111344		St.s.	Rover	44	30	62.0	14.0	5.0	Tow.	2	50	1901	Hilo, Hawaii	San Francisco, Cal.
111414		Ga.s.	Rover	14	10	45.8	11.3	3.9	Pas.	1	.....	1902	Warrenton, Oreg.	Astoria, Oreg.
111441		*St. p.	Rover	145	92	135.0	23.0	5.2	Tow.	14	.....	1902	Elizabeth, Pa.	Pittsburgh, Pa.
202571		Ga.s.	Rover	14	9	34.4	11.8	4.6	Pas.	1	25	1904	Warren, R. I.	Providence, R. I.
207331		Ga.s.	Rover	25	17	53.5	14.5	4.9	Tow.	2	65	1910	Astoria, Oreg.	Pt. Townsend, Wash.
207754		Ga.s.	Rover	8	7	31.4	8.7	5.6	Pas.	2	.....	1910	Buffalo, N. Y.	Tappahannock, Va.
209541		Ga.s.	Rover	14	10	49.5	10.5	3.5	Pas.	1	60	1912	Everett, Wash.	Pt. Townsend, Wash.
210412		Ga.s.	Rover	9	7	37.0	9.8	2.6	Frt.	0	6	1896	Merrick, N. Y.	New York, N. Y.
120718		St.s.	[2]Rowe	476	394	142.8	30.0	10.6	Pas.	13	360	1888	Manitowoc, Wis.	New Haven, Conn.
135085		Ga.s.	Rowena	12	12	36.5	14.5	4.8	Pas.	1	.....	1873	Brooklyn, N. Y.	New York, N. Y.
201571		*St. p.	Rowena	97	97	140.0	25.0	4.0	Pas.	21	.....	1904	Burnside, Ky.	Louisville, Ky.
202074		St.y.	Rowena	69	47	96.0	16.8	6.8	Yct.	4	150	1905	Detroit, Mich.	New York, N. Y.
209343		Ga.y.	Rowena	57	51	60.0	16.6	5.1	Yct.	3	48	1911	Fort Edward, N. Y.	Detroit, Mich.
210752		Ga.s.	Rowetta	13	10	38.0	11.5	4.4	Fsh.	1	36	1912	Fort Center, Fla.	Key West, Fla.
111311		St.s.	ROWIRA	35	24	56.6	14.4	6.6	Fsh.	3	.....	1900	Ferrysburg, Mich.	Cleveland, Ohio.
205410		St.s.	Rowland H. Wilcox	247	119	132.0	22.3	10.7	Frt.	24	450	1911	Noank, Conn.	Stonington, Conn.
200436	K.S.R.M.	St.y.	*Rozana*	99	64	97.0	17.0	4.9	Yct.	9	400	1903	Racine, Wis.	Washington, D. C.
21888		Ga.s.	Roxanna	7	7	30.2	12.1	4.0	Fsh.	2	.....	1869	Westbrook, Conn.	Stonington, Conn.
111424		Ga.s.	Roxie Lee	9	7	41.0	13.0	3.4	Frt.	1	.....	1902	Chuckatuck, Va.	Norfolk, Va.
209584		Ga.s.	Roxie Pitman	18	13	45.6	12.5	4.0	Frt.	1	24	1912	Bettle, N. C.	Beaufort, N. C.
111235		Ga.s.	Roy	7	5	31.0	10.2	3.3	Frt.	2	.....	1899	Penngrove, N. J.	Wilmington, Del.
111401		Ga.s.	Roy	18	12	42.2	13.4	5.3	Oys.	1	28	1902	Warren, R. I.	Providence, R. I.
209975		Ga.s.	Roy B	17	11	43.3	14.0	5.6	Tow.	1	70	1912	Pittsburg, Cal.	San Francisco, Cal.
204320		*Ga. p.	Roy L	19	19	63.3	12.4	3.2	Tow.	4	.....	1907	Arrow Rock, Mo.	Kansas City, Mo.
210976		Ga.s.	Roy W	8	6	28.5	8.3	4.1	Pas.	1	12	1913	Middleburg, Fla.	Jacksonville, Fla.
110737		St.s.	Royal	20	10	51.6	13.7	5.5	Tow.	4	.....	1887	Brooklyn, N. Y.	Albany, N. Y.
110998		St.s.	Royal	59	29	75.0	20.6	8.2	Tow.	5	.....	1891	Benicia, Cal.	San Francisco, Cal.
111305		St.s.	Royal	22	14	42.9	14.2	6.5	Tow.	2	.....	1900	Long Island City, N. Y.	New York, N. Y.
200613		*St. p.	Royal	47	47	105.0	19.0	3.0	Pas.	13	24	1904	Golconda, Ill.	Louisville, Ky.
208113		St.s.	Royal	27	21	52.8	15.4	6.0	Fsh.	2	80	1910	Erie, Pa.	Erie, Pa.
209850		Ga.s.	Royal	22	15	44.4	13.0	5.8	Fsh.	5	30	1912	Seattle, Wash.	Seattle, Wash.
210318		*Ga.p.	Royal	13	13	52.0	11.5	2.5	Frt.	2	27	1912	Burnside, Ky.	Louisville, Ky.
111142		Ga.s.	Royal Palm	13	12	39.4	14.1	3.9	Tow.	2	.....	1897	Miami, Fla.	Jacksonville, Fla.
204247		Ga.s.	Royal Tern	17	17	40.1	13.7	4.4	Pol.	2	.....	1907	Handsboro, Miss.	New York, N. Y.
209938		Ga.s.	Rubaiyat	11	8	50.0	10.0	4.3	Pas.	....	40	1909	Kemah, Tex.	Houston, Tex.
201614		*Ga. p.	Rube	7	7	21.0	7.5	2.0	Pas.	3	.....	1904	Louisville, Ky.	Memphis, Tenn.
110818		St.s.	Ruby	17	12	51.4	14.2	4.9	Tow.	6	.....	1889	Manistee, Mich.	Grand Haven, Mich.
111296		Ga.s.	Ruby	12	10	38.5	14.8	6.4	Frt.	1	.....	1899	Dennysville, Me.	Eastport, Me.
200160		*St. p.	[3]Ruby	49	49	77.0	16.9	3.3	Tow.	11	.....	1883	St. Louis, Mo.	New Orleans, La.
201718		Ga.s.	Ruby	10	6	44.1	9.5	3.4	Frt.	1	.....	1905	Astoria, Oreg.	Astoria, Oreg.
204117		Ga.s.	Ruby	14	9	47.9	11.9	4.3	Pas.	2	.....	1907	Ballard, Wash.	Pt. Townsend, Wash.
204282		Ga.y.	Ruby	20	18	45.0	14.0	5.0	Yct.	2	.....	1907	Toms River, N. J.	Patchogue, N. Y.
207841		Ga.s.	Ruby	12	9	42.0	10.8	3.3	Frt.	1	.....	1907	Norfolk, Va.	Cape Charles, Va.
208526		Ga.s.	Ruby	15	10	34.2	8.0	3.2	Fsh.	2	8	1907	Sturgeon Bay, Wis.	Milwaukee, Wis.
208974		Ga.s.	Ruby	6	6	25.5	8.0	3.6	Fsh.	3	7	1908	Gills Rock, Wis.	Do.
210550	L.C.N.W.	St.s.	RUBY	2,458	1,605	247.0	43.7	26.5	Frt.	28	1,350	1912	Ecorse, Mich.	Philadelphia, Pa.
210744		Ga.s.	Ruby	10	7	51.7	11.4	3.4	Frt.	2	20	1912	Apalachicola, Fla.	Apalachicola, Fla.
210202		*Ga.p.	Ruby Lee	8	8	47.6	10.0	2.2	Tow.	1	15	1912	Cromwell, Ky.	Evansville, Ind.
204738		Ga.s.	Ruby Marie	13	9	39.3	11.6	3.0	Pas.	1	.....	1907	Everett, Wash.	Pt. Townsend, Wash.
203119		Ga.s.	Ruby L. Davis	23	14	51.6	17.6	4.7	Oys.	3	.....	1906	Battery Park, Va.	Newport News, Va.
203723		Ga.s.	Rudolf	12	6	41.5	13.5	3.8	Frt.	2	.....	1906	Saline, La.	New Orleans, La.
209625		Ga.s.	Rudolf N	29	19	51.9	15.2	5.8	Tow.	2	100	1912	Oakland, Cal.	San Francisco, Cal.
105503		St.s.	[4]Rudolph	75	42	96.0	20.4	7.0	Tow.	3	.....	1875	Mystic, Conn.	New York, N. Y.
209415		Ga.s.	Rudolph	27	18	45.4	14.5	5.2	Fsh.	1	40	1911	Seattle, Wash.	Seattle, Wash.
111407		St.s.	Rudolph Brothers	123	83	98.5	26.9	8.3	Tow.	6	193	1902	Athens, N. Y.	New York, N. Y.
110759		St.s.	Ruel Rowe	211	133	102.5	21.2	7.2	Oys.	7	140	1887	Stratford, Conn.	New Haven, Conn.
211121	L.C.V.J.	Ga.y.	Ruffed Grouse	29	20	56.5	13.3	6.4	Yct.	3	225	1913	Camden, N. J.	Philadelphia, Pa.

[1] Formerly st. s. Gipsy Girl. [2] Formerly st. s. Fannie C. Hart. [3] Formerly U. S. Eng. *st. p. Ruby. [4] Formerly st. s. Aeronaut.

MERCHANT STEAM VESSELS OF THE UNITED STATES—Continued.

Official No.	Signal letters.	Rig.	Name of vessel.	Gross tonnage.	Net tonnage.	Length.	Breadth.	Depth.	Service.	Crew.	Indicated horsepower.	When built.	Where built.	Home port (where permanent document issues).
						Feet.	*Feet.*	*Feet.*						
209434	.....	Ga. s.	Rufus M. Gibbs	14	11	35.7	12.5	3.9	Frt.	2	.....	1903	McClellanville, S. C	Georgetown, S. C.
110486	.....	St. s.	Rufus P. Ranney	1,627	1,233	247.6	36.3	20.3	Frt.	18	550	1881	Cleveland, Ohio	Cleveland, Ohio.
205088	.....	St. s.	RUFUS P. RANNEY	4,797	3,505	425.0	52.0	28.0	Frt.	21	1,600	1908	Superior, Wis	Do.
209941	.....	Ga. y.	Rumer	7	5	31.5	8.7	4.7	Yct.	2	18	1912	Erie, Pa	Erie, Pa.
210224	.....	Ga. s.	Rummell	7	5	30.0	8.5	3.6	Frt.	1	8	1900	Toledo, Ohio	Buffalo, N. Y.
205582	.....	Ga. s.	Lumolo	6	6	29.9	11.3	3.2	Frt.	1	.....	1908	Galveston, Tex	Galveston, Tex.
209792	.....	Ga. y.	Runaway	19	17	39.4	11.0	5.5	Yct.	1	24	1912	New York, N. Y	New York, N. Y.
210682	.....	Ga. s.	Rupert	8	6	40.0	10.3	2.0	Frt.	1	24	1912	Ballard, Wash	Nome, Alaska.
201793	.....	Ga. s.	Rupert II	10	8	40.2	13.4	4.0	Pas.	1	.....	1905	Port Republic, N. J	Somers Point, N. J.
209301	.....	Ga. s.	Rural	7	6	34.0	7.2	2.8	Pas.	1	16	1911	Marshfield, Oreg	Coos Bay, Oreg.
111110	.....	Ga. s.	Rusalka	28	24	56.3	15.1	7.7	Fsh.	4	.....	1896	South Boston, Mass	Perth Amboy, N. J.
210788	.....	Ga. s.	Rush	13	9	42.2	12.5	4.9	Frt.	0	50	1912	Oakland, Cal	Philadelphia, Pa.
203517	K. V. P. Q.	Ga. y.	Russara	39	31	73.5	12.9	5.9	Yct.	4	.....	1906	New York, N. Y	Houston, Tex.
111202	.....	*St. p.	Russell Lord	295	186	160.0	30.0	5.0	Tow.	12	585	1898	Pittsburgh, Pa	Evansville, Ind.
110472	.....	St. s.	Russell Sage	597	456	218.0	32.0	13.4	Frt.	22	550	1881	Buffalo, N. Y	Rochester, N. Y.
203307	.....	St. s.	Russell Stevenson	28	20	53.0	12.0	5.0	Tow.	3	30	1906	Cedarville, Mich	Marquette, Mich.
111275	.....	Ga. s.	Russell T	31	24	60.0	14.2	4.6	Oys.	7	.....	1900	Greenport, N. Y	Greenport, N. Y.
110744	.....	St. s.	Rustler	30	15	53.0	13.4	4.0	Pas.	2	.....	1887	Hoquiam, Wash	Pt. Townsend, Wash.
111024	.....	St. s.	Rustler	80	32	65.0	14.7	5.7	Pas.	6	.....	1893	Seattle, Wash	Juneau, Alaska.
111192	.....	St. s.	Rustler	18	12	44.8	11.4	5.4	Fsh.	15	.....	1898	La Conner, Wash	Pt. Townsend, Wash.
204189	.....	Ga. s.	Rustler	10	7	33.6	11.7	3.8	Pas.	1	.....	1907	Tacoma, Wash	Seattle, Wash.
207499	.....	Ga. s.	Rustler	15	10	48.0	13.9	4.6	Frt.	1	80	1910	Alameda, Cal	San Francisco, Cal.
209502	.....	Ga. s.	Rustler	39	34	60.6	20.3	6.5	Frt.	2	100	1911	North Bend, Oreg	Coos Bay, Oreg.
110801	.....	St. p.	*Ruth*	89	53	81.0	26.0	4.0	Pas.	5	.....	1888	Conway, S. C	Georgetown, S. C.
111103	.....	*St. p.	Ruth	416	372	156.4	34.0	4.6	Pas.	20	.....	1895	Portland, Oreg	Portland, Oreg.
111355	.....	Ga. s.	Ruth	13	8	46.0	12.4	2.9	Frt.	1	.....	1911	Punta Gorda, Fla	Key West, Fla.
111465	.....	St. s.	RUTH	35	24	64.2	15.4	5.4	Pas.	4	.....	1903	Buffalo, N. Y	Erie, Pa.
141476	.....	St. s.	[1] Ruth	53	36	69.0	16.7	5.6	Tow.	3	.....	1897	Seattle, Wash	Seattle, Wash.
200497	.....	St. p.	[2] Ruth	36	23	78.3	15.0	4.0	Tow.	5	.....	1894	Gasconade, Mo	Dubuque, Iowa.
200568	.....	Ga. s.	Ruth	8	8	26.4	9.7	3.7	Msc.	1	20	1903	San Pedro, Cal	Los Angeles, Cal.
203937	.....	Ga. s.	Ruth	11	7	38.0	10.7	3.7	Fsh.	6	.....	1907	Ballard, Wash	Pt. Townsend, Wash.
204299	.....	*Ga. p.	Ruth	23	23	63.8	15.6	3.1	Fer.	1	12	1907	Clarksville, Mo	St. Louis, Mo.
204347	.....	Ga. s.	Ruth	9	6	34.9	11.5	3.2	Frt.	6	16	1907	Astoria, Oreg	Tacoma, Oreg.
204470	.....	Ga. s.	Ruth	8	6	44.9	10.9	2.8	Oys.	1	6	1907	Bushy, Va	Alexandria, Va.
205657	.....	*Ga. p.	Ruth	13	8	52.5	12.2	3.0	Frt.	2	25	1908	Tuscumbia, Mo	St. Louis, Mo.
205786	.....	*St. p.	Ruth	274	172	115.6	22.9	4.8	Pas.	6	500	1908	Newport, Wash	Great Falls, Mont.
206436	.....	Ga. s.	Ruth	8	6	35.2	9.2	4.1	Fsh.	2	15	1909	San Pedro, Cal	Los Angeles, Cal.
206466	.....	Ga. y.	Ruth	16	12	42.9	9.8	5.6	Yct.	1	40	1909	Boston, Mass	Boston, Mass.
206747	.....	St. c.	RUTH	89	89	77.0	35.2	4.0	Fer.	5	70	1909	Dubuque, Iowa	New Orleans, La.
207340	.....	St. s.	Ruth	14	9	45.0	13.0	4.0	Fsh.	4	.....	1909	Marine City, Mich	Erie, Mich.
207486	.....	*St. p.	Ruth	173	173	153.0	30.0	4.0	Pas.	21	275	1910	Point Pleasant, W. Va	Evansville, Ind.
207775	L. B. P. S.	St. s.	RUTH	3,102	2,423	313.6	*46.1	22.1	Frt.	25	1200	1910	Newport News, Va	New York, N. Y.
208070	.....	Ga. s.	Ruth	9	6	45.0	11.4	3.0	Oys.	2	12	1909	Simonson, Va	Tappahannock, Va.
208975	.....	Ga. s.	Ruth	9	8	31.0	9.1	3.5	Fsh.	2	8	1906	Sturgeon Bay, Wis	Milwaukee, Wis.
210293	.....	Ga. s.	Ruth	10	9	42.0	9.8	4.3	Pas.	1	18	1912	Muskegon, Mich	Grand Haven, Mich.
210530	.....	*Ga. p.	Ruth	14	14	60.0	11.0	2.2	Frt.	1	44	1912	Milton, Ky	Louisville, Ky.
210588	.....	*St. p.	RUTH	83	83	100.0	20.0	4.3	Drg.	5	.....	1912	St. Louis, Mo	St. Louis, Mo.
210823	.....	Ga. p.	Ruth	14	14	61.4	16.4	2.0	Pas.	1	12	1912	Petersburg, Ky	Cincinnati, Ohio.
206539	.....	Ga. s.	Ruth Bell	8	8	40.0	8.0	2.5	Pas.	2	20	1909	Ashbyburg, Ky	Evansville, Ind.
208662	.....	*Ga. p.	Ruth Clarno	32	32	63.5	24.6	3.0	Fer.	2	50	1906	Washburn, N. Dak	Pembina, N. Dak.
111093	.....	St. s.	Ruth E	34	23	62.4	18.2	4.8	Tow.	6	.....	1895	Satsuma Heights, Fla	Jacksonville, Fla.
202778	.....	Ga. s.	Ruth J	24	10	56.0	17.0	3.0	Tow.	4	30	1905	Biloxi, Miss	Brashear, La.
206108	.....	Ga. s.	Ruth R	14	11	42.7	15.1	4.6	Fsh.	2	.....	1909	Greenport, N. Y	Greenport, N. Y.
202781	.....	Ga. s.	Ruth S	9	9	33.6	11.6	5.8	Fsh.	1	.....	1906	Friendship, Me	Vinalhaven, Me.
206260	.....	*Ga. p.	Ruth Walker	12	8	44.6	9.2	3.1	Pas.	1	20	1909	Newport, Ark	Memphis, Tenn.
111181	.....	St. s.	Ruth B. Lute	148	91	95.0	21.8	7.6	Frt.	10	125	1898	Wilmington, Del	Providence, R. I.
111111	.....	Ga. s.	Ruth C. Watson	9	6	43.8	11.4	2.8	Tow.	1	.....	1896	Morehead City, N. C	Newbern, N. C.
111064	.....	Ga. s.	Ruth E. Cumnock	7	7	36.0	11.0	5.0	Fsh.	1	.....	1895	Cape Rosier, Me	Rockland, Me.
202918	.....	St. s.	Ruth L. B	10	7	37.0	8.6	3.6	Pas.	1	25	1906	Newcastle, Del	Camden, N. J.
110983	.....	Ga. s.	Ruth M. Martin	98	43	89.2	23.7	9.8	Frt.	22	.....	1892	Essex, Mass	New York, N. Y.
207101	.....	Ga. s.	Ruth V. Carter	10	8	34.4	13.0	4.2	Frt.	1	.....	1909	Rescue, Va	Norfolk, Va.
210665	.....	Ga. s.	Ruth W II	16	16	44.9	10.3	5.0	Pas.	1	24	1912	Pawtucket, R. I	Providence, R. I.
200760	.....	*St. p.	Ruth No. 2	141	141	136.7	26.7	3.6	Pas.	19	.....	1904	Clarington, Ohio	Apalachicola, Fla.
111139	.....	Ga. s.	Ruth and Ella	10	8	38.5	14.3	3.5	Msc.	2	.....	1897	River Springs, Md	Alexandria, Va.
203262	.....	St. s.	RUTLAND	2,321	1,668	242.0	43.0	26.5	Frt.	20	1,200	1906	Cleveland, Ohio	Buffalo, N. Y.
86109	.....	St. s.	[3] Ryan	126	88	93.7	17.5	9.0	Cnl.	3	.....	1890	Buffalo, N. Y	Do.
111415	.....	St. s.	Ryba	32	14	66.0	16.0	6.3	Tow.	4	150	1902	Alameda, Cal	San Francisco, Cal.
86431	.....	St. p.	[4] Rye Cliff	427	269	137.5	32.6	12.4	Fer.	7	400	1898	Bath, Me	New York, N. Y.
202661	.....	Ga. s.	Ryer Island	11	7	43.0	10.2	4.0	Tow.	1	60	1905	San Francisco, Cal	San Francisco, Cal.
			S.											
208026	.....	Ga. s.	S. A	13	9	34.8	10.0	3.7	Pas.	1	30	1910	Arlington, Fla	Jacksonville, Fla.
209199	.....	*Ga. p.	S. A. Cherry	11	8	47.0	13.4	2.2	Fer.	0	8	1911	Shelton, Tenn	Nashville, Tenn.
116849	.....	St. s.	S. L'Hommedieu	100	68	74.0	20.6	9.3	Tow.	6	200	1898	Noank, Conn	New York, N. Y.
205370	.....	*Ga. p.	S. Rotolo	11	8	50.0	12.0	2.4	Tow.	2	.....	1908	Franklin, La	Brashear, La.
115837	.....	St. s.	S. B. Barker	146	99	96.2	17.0	8.7	Fsh.	7	125	1882	Grand Haven, Mich	Chicago, Ill.

[1] Formerly st. s. Lady of the Lake. [2] Formerly U. S. Eng. st. p. Thetis. [3] Formerly st. c. bt. Geo. W. Dimmers. [4] Formerly st. p. General Knox.

MERCHANT **STEAM** VESSELS OF THE UNITED STATES—Continued.

Official No.	Signal letters.	Rig.	Name of vessel.	Gross tonnage.	Net tonnage.	Length.	Breadth.	Depth.	Service.	Crew.	Indicated horsepower.	When built.	Where built.	Home port (where permanent document issues).
						Feet.	*Feet.*	*Feet.*						
116983	.....	St. s.	S. B. Greacen	148	67	93.0	27.3	7.6	Frt.	5	250	1900	Tottenville, N. Y.	New York, N. Y.
116960	.....	*St. p.	S. B. Mathews	200	164	101.0	30.0	5.5	Frt.	4	75	1896	San Francisco, Cal.	San Francisco, Cal.
116710	.....	†St. s.	S. C. Hart	63	43	73.7	18.0	8.4	Pas.	3	160	1896	Baltimore, Md.	New Bedford, Mass.
116358	.....	St. s.	S. C. SCHENCK	126	63	90.6	21.0	10.9	Tow.	4	600	1890	Buffalo, N. Y.	Buffalo, N. Y.
117119	.....	Ga. s.	S. D. C.	14	10	45.2	11.2	5.0	Frt.	1	.....	1902	Seattle, Wash.	Pt. Townsend, Wash.
116999	.....	St. s.	S. D. Combes	86	58	73.7	25.4	6.7	Tow.	6	.....	1900	East Rockaway, N. Y.	New York, N. Y.
117252	.....	Ga. s.	S. E. Johnson	14	8	60.0	15.6	3.6	Oys.	1	.....	1903	Seabright, N. J.	Perth Amboy, N. J.
115555	.....	Ga. s.	S. E. Jordan	9	9	32.0	13.0	5.0	Frt.	1	.....	1877	Eastport, Me.	Eastport, Me.
207802	.....	Ga. s.	S. E. Moore	6	6	40.0	9.0	3.9	Pas.	1	15	1910	Bridgeton, N. J.	Bridgeton, N. J.
28181	.....	Ga. s.	[1]S. E. R. No. 1	70	56	77.3	20.8	8.3	Fsh.	10	.....	1896	Ballard, Wash.	Seattle, Wash.
210900	.....	Ga. s.	S. E. Shoyer	9	6	33.0	9.5	3.2	Frt.	4	12	1900	Philadelphia, Pa.	Baltimore, Md.
145656	.....	St. s.	[2]S. E. Teague	18	12	58.6	16.6	4.4	Pas.	3	.....	1893	Point Washington, Fla.	Apalachicola, Fla.
116099	.....	Ga. s.	S. F. Burns	25	23	61.7	16.4	4.4	Frt.	1	.....	1886	Bayport, N. Y.	Patchogue, N. Y.
116570	.....	Ga. s.	S. F. Knapp	6	5	29.5	12.3	3.7	Msc.	1	.....	1881	Cape Tree, N. Y.	Do.
206603	.....	Ga. s.	S. F. Long	8	5	38.2	10.0	3.9	Pas.	1	30	1908	Stockton, Cal.	San Francisco, Cal.
202307	.....	Ga. s.	S. F. Nixon	7	5	33.4	11.5	3.3	Frt.	1	20	1902	Westfield, N. Y.	Sandusky, Ohio.
116073	.....	St. s.	S. F. Sprague	11	10	33.0	13.6	3.5	Tow.	3	.....	1885	Freeport, N. Y.	New York, N. Y.
204649	.....	*St. p.	S. G. Simpson	267	168	115.4	26.3	6.1	Pas.	12	350	1907	Tacoma, Wash.	Tacoma, Wash.
115532	.....	Ga. s.	S. H. Pinkham	19	18	48.0	15.0	5.5	Frt.	8	.....	1877	Kennebunk, Me.	Eastport, Me.
206694	.....	Ga. s.	S. H. Tolley	8	7	42.0	15.3	2.7	Frt.	4	10	1900	Fishing Creek, Md.	Crisfield, Md.
209253	.....	Ga. s.	S. J. Bennett	7	7	43.0	15.3	3.2	Frt.	3	.....	1903	Inverness, Md.	Baltimore, Md.
210277	.....	Ga. s.	S. J. Cooper	19	9	41.0	12.4	3.9	Pas.	2	27	1912	Sharptown, Md.	Crisfield, Md.
208059	.....	Ga. s.	S. J. D. No. 2	14	13	42.0	9.6	3.4	Tow.	2	25	(†)	Mobile, Ala.	Mobile, Ala.
117212	.....	*St. p.	S. J. Phillips	77	49	79.3	18.6	4.3	Pas.	6	.....	1902	Newbern, N. C.	Newbern, N. C.
117175	.....	Ga. s.	S. J. Todd	14	6	55.0	16.0	3.8	Msc.	6	.....	1902	Oriole, Md.	Newport News, Va.
116643	.....	St. s.	S. L. Clark	125	88	91.0	17.7	9.6	Cnl.	4	90	1894	Phoenix, N. Y.	Buffalo, N. Y.
115925	.....	St. s.	S. L. Crosby	103	51	90.8	22.5	9.0	Tow.	8	350	1883	Philadelphia, Pa.	Albany, N. Y.
86473	.....	Ga .s.	[3]S. L. Dowell	13	8	44.5	11.2	4.5	Tow.	2	.....	1899	Friday Harbor, Wash.	Seattle, Wash.
210758	.....	*Ga. p.	[4]S. L. Elam	8	8	65.0	16.0	3.0	Frt.	4	40	1909	Natchez, Miss.	Natchez, Miss.
116717	.....	St. s.	S. M. FISCHER	628	427	139.5	31.0	21.0	Tow.	15	1,150	1896	Toledo, Ohio.	Toledo, Ohio.
115722	.....	St. s.	S. M. Stephenson	546	426	166.2	33.0	12.0	Frt.	17	400	1890	Manitowoc, Wis.	Sandusky, Ohio.
117240	K. S. J. Q.	St. s.	S. N. PARENT	1,640	987	241.0	41.1	18.8	Frt.	18	650	1903	Wyandotte, Mich.	Duluth, Minn.
106616	.....	St. s.	[5]S. O. Co. No. 1	128	64	91.0	22.2	9.7	Tow.	7	150	1889	Newburgh, N. Y.	New York, N. Y.
130795	K. N. S. F.	St. s.	[6]S. O. Co. No. 2	157	84	98.1	22.0	10.1	Tow.	11	600	1898	Philadelphia, Pa.	Do.
106790	.....	St. s.	[6]S. O. Co. No. 3	94	47	84.0	21.1	9.8	Tow.	6	150	1890	Athens, N. Y.	Do.
77351	K. P. C. L.	St. s.	[7]S. O. Co. No. 4	145	99	85.6	22.5	10.7	Tow.	8	500	1899	Camden, N. J.	Do.
127065	.....	St. s.	[6]S. O. Co. No. 5	112	56	80.5	21.7	9.5	Tow.	6	300	1894	Newburgh, N. Y.	Do.
111121	.....	St. s.	[8]*S. O. Co. No. 6*	89	60	72.9	18.0	9.6	Tow.	6	250	1896	Philadelphia, Pa.	Do.
157516	.....	St. s.	[6]S. O. Co. No. 7	117	79	84.6	19.0	8.8	Tow.	2	350	1898	.....do.....	Do.
145635	.....	St. s.	[9]S. O. Co. No. 8	71	35	70.0	19.6	8.5	Tow.	5	.....	1892	Tottenville, N. Y.	Do.
127275	.....	St. s.	[10]S. O. Co. No. 9	62	42	63.7	18.2	7.4	Tow.	4	.....	1898	Newburgh, N. Y.	Do.
204898	.....	St. s.	[6]S. O. Co. No. 10	91	62	73.5	21.0	*9.7	Tow.	5	250	1907	Tottenville, N. Y.	New York, N. Y.
201593	K. T. N. D.	St. s.	[6]S. O. Co. No. 11	129	87	81.7	20.5	9.9	Tow.	7	500	1904	Philadelphia, Pa.	Do.
117224	K. S. G. H.	St. s.	[6]S. O. Co. No. 12	158	107	90.0	20.5	11.0	Tow.	9	1,000	1903	Camden, N. J.	Baltimore, Md.
117219	K. S. F. L.	St. s.	[6]S. O. Co. No. 14	164	111	91.0	22.0	9.4	Tow.	7	500	1902	Philadelphia, Pa.	New York, N. Y.
117220	K. S. F. M.	St. s.	[6]S. O. Co. No. 15	164	111	91.0	22.0	9.4	Tow.	7	500	1903	.....do.....	Do.
204602	.....	St. s.	[6]S. O. Co. No. 16	175	119	96.0	23.0	11.2	Tow.	7	650	1907	Baltimore, Md.	Do.
204718	K. W. L. B.	St. s.	[6]S. O. Co. No. 17	175	119	96.0	23.0	11.2	Tow.	8	650	1907	.....do.....	Do.
204764	K. W. L. N.	St. s.	[6]S. O. Co. No. 18	175	119	96.0	23.0	11.2	Tow.	7	650	1907	.....do.....	Do.
204860	K. W. M. D.	St. s.	[6]S. O. Co. No. 19	175	119	96.0	23.0	11.2	Tow.	7	650	1908	.....do.....	Do.
209668	.....	St. s.	[6]S. O. Co. No. 62	850	728	197.3	35.0	14.4	Frt.	3	300	1912	Port Richmond, N. Y.	Do.
116478	.....	St. s.	S. O. Dixon	29	14	52.7	15.4	7.0	Tow.	3	.....	1892	Manitowoc, Wis.	Port Huron, Mich.
117036	.....	†St. p.	S. P. Gillett	96	96	121.0	26.0	3.4	Tow.	10	.....	1901	Jeffersonville, Ind.	Evansville, Ind.
208419	.....	*Ga. p.	S. P. McIntosh	29	29	59.3	11.0	2.9	Pas.	2	15	1908	St. Louis, Mo.	St. Louis, Mo.
209006	.....	St. s.	S. Q. Brown	179	122	88.9	22.8	11.8	Frt.	7	100	1911	Port Richmond, N. Y.	New York, N. Y.
116525	.....	St. s.	[11]S. R. Kirby	2,338	1,823	294.0	42.0	21.0	Frt.	19	1,250	1890	Wyandotte, Mich.	Detroit, Mich.
115961	.....	St. s.	S. S. Brewster	50	25	77.5	18.5	7.6	Tow.	9	.....	1883	Port Jefferson, N. Y.	Jacksonville, Fla.
23450	.....	St. s.	S. S. Coe	31	15	66.3	15.0	6.8	Tow.	4	.....	1868	Buffalo, N. Y.	Milwaukee, Wis.
116558	.....	St. s.	S. S. CURRY	3,931	2,901	432.0	45.0	25.0	Frt.	22	1,500	1893	West Bay City, Mich.	Cleveland, Ohio.
76019	.....	St. s.	[12]*S. S. Prentiss*	61	42	70.0	16.0	7.0	Tow.	4	.....	1878	Pittsburgh, Pa.	Pittsburgh, Pa.
208593	.....	Ga. s.	S. S. Vergine di Pompei	13	9	39.0	10.2	5.2	Fsh.	2	20	1911	San Pedro, Cal.	Los Angeles, Cal.
202491	K. V. C. F.	St. s.	[13]S. V. LUCKENBACH ..⊙	3,636	2,276	401.0	39.6	21.3	Pas.	80	2,500	1880	Belfast, Ireland	New York, N. Y.
117060	.....	St. p.	S. W. Hollister	49	31	73.0	29.8	4.6	Tow.	6	.....	1888	Oshkosh, Wis.	Milwaukee, Wis.
207352	.....	Ga. y.	S. W. McKeever	21	18	34.8	14.3	4.8	Yct.	2	25	1907	Brooklyn, N. Y.	New York, N. Y.
115554	.....	St. p.	S. W. Smith	320	278	119.5	40.8	8.5	Fer.	5	147	1877	Baltimore, Md.	Baltimore, Md.
23790	.....	Ga. s.	S. W. Truslow	23	15	50.5	17.9	5.1	Oys.	2	.....	1869	Moriches, N. Y.	Perth Amboy, N. J.
115912	.....	St. s.	S. Thos. Brown	58	33	80.0	18.5	7.5	Tow.	3	.....	1883	Wilmington, Del.	Fall River, Mass.
117131	.....	Ga. s.	S. Schmidt & Co.	14	10	45.0	11.1	4.0	Frt.	1	.....	1902	Astoria, Oreg.	Astoria, Oreg.
202089	.....	*Ga. p.	S. & F. Sawyer	9	9	40.0	11.0	2.0	Tow.	3	.....	1904	Cloverport, Ky.	Evansville, Ind.
204483	K. W. H. G.	Ga. y.	[14]Sablarita	29	19	58.0	12.0	5.5	Yct.	2	.....	1907	Port Washington, N. Y.	Philadelphia, Pa.

[1] Formerly ga. s. Zella May.
[2] Formerly st. s. Try Me.
[3] Formerly st. s. Grillin.
[4] Formerly st. s. Astral.
[5] Formerly st. s. National.
[6] Formerly st. s. Acme.
[7] Formerly st. s. Jack Dykman.
[8] Formerly st. s. Comet.
[9] Formerly st. s. Radiant.
[10] Formerly st. s. De Witt C. Ivins.
[11] Formerly st. s. Tea Rose.
[12] Formerly st. s. Charles F. Engels.
[13] Formerly st. s. J. B. O'Brien.
[14] Formerly (*a* British st. s. British Queen. *b* Dutch st. s. Obdam. *c* U. S. Q. M. D. McPherson. *d* st. s. Brooklyn.
[15] Formerly ga. y. Neahaminy.
† Rebuilt, 1910.
‡ Composite.
§ Steel.

MERCHANT STEAM VESSELS OF THE UNITED STATES—Continued.

Official No.	Signal letters.	Rig.	Name of vessel.	Gross tonnage.	Net tonnage.	Length.	Breadth.	Depth.	Service.	Crew.	Indicated horsepower.	When built.	Where built.	Home port (where permanent document issues).
						Feet.	*Feet.*	*Feet.*						
141027	K. G. N. S.	St. s.	[1] SABINE ⊙	3,328	2,478	314.0	46.2	20.3	Pas.	51	2,000	1889	Chester, Pa	New York, N. Y.
207188		Ga. s.	Sabine	12	12	36.2	12.5	4.0	Frt.	4		1907	Friendship, Me	New Bedford, Mass.
206727		Ga. s.	Sabra	12	9	36.4	11.0	4.5	Pas.	1		1909	Tylerville, Conn	Hartford, Conn.
106417		St. y.	[2] Sabrina	65	32	79.7	17.0	7.8	Yct.	6		1886	East Boston, Mass	Boston, Mass.
115548		Ga. s.	Sabrina	14	8	43.4	16.2	3.5	Oys.	2		1877	Riverside, N. J	Perth Amboy, N. J.
117244		St. p.	[3] *Sabrina*	30	19	82.9	12.7	3.6	Tow.	2		1878	Carondelet, Mo	Evansville, Ind.
202430		St. s.	Sacajawea	60	51	64.0	16.0	5.0	Tow.	2		1905	Felida, Wash	Portland, Oreg.
208491		*St. p.	SACCHARINE	98	98	124.5	28.0	3.4	Tow.	16	300	1911	New Orleans, La	New Orleans, La.
110201		Ga. s.	Sachem	7	7	28.5	11.1	5.0	Fsh.	4		1888	Gloucester, Mass	Plymouth, Mass.
116267		St. s.	Sachem	739	542	187.0	33.5	12.8	Frt.	12	423	1889	Grand Haven, Mich	Detroit, Mich.
116994		St. s.	SACHEM	195	132	110.3	24.0	10.0	Tow.	9	500	1900	Baltimore, Md	Hartford, Conn.
117144		Ga. s.	Sachem	18	13	47.5	15.4	6.7	Frt.	1		1902	Eastport, Me	Eastport, Me.
117173		St. s.	Sachem	41	23	54.0	14.9	7.7	Tow.	2	60	1902	Fairhaven, Wash	Pt. Townsend, Wash.
200085		Ga. y.	Sachem	20	18	60.0	12.0	5.0	Yct.	2		1903	Long Island City, N. Y	Greenport, N. Y.
200746		Ga. s	Sachem	14	11	50.0	15.0	3.5	Mac.	1		1904	Pocomoke City, Md	Newport News, Va.
204106		St. s.	[4] Sachem	100	70	71.8	20.1	10.5	Frt.	4		1907	Buffalo, N. Y	Buffalo, N. Y.
201893		Ga. y.	Sachem II	22	15	50.7	10.6	5.4	Yct.	3		1905	New York, N. Y	New York, N. Y.
201876		Ga. s.	Sachuest	14	13	35.8	12.0	4.8	Oys.	3	25	1903	Neponset, Mass	Providence, R. I.
116682		St. s.	Sacramento	2,380	1,903	308.2	42.6	21.2	Frt.	15	1,200	1895	West Bay City, Mich	Duluth, Minn.
117221		Ga. s.	Sadell	10	6	31.0	12.7	3.7	Frt.	1		1903	Key West, Fla	Key West, Fla.
23951		St. s.	Sadie	10	5	40.5	10.5	4.5	Tow.	2		1871	Redhook, N. Y	Boston, Mass.
116658		Ga. s.	Sadie	8	6	35.8	10.2	3.2	Frt.	2		1895	Charleston, S. C	Charleston, S. C.
117213		St. s.	Sadie	25	17	65.0	15.3	5.0	Tow.	1		1902	Scranton, Miss	St. Augustine, Fla.
201099		Ga. s.	Sadie	12	9	37.6	14.4	6.5	Frt.	2		1904	Eastport, Me	Eastport, Me.
205027		Ga. s.	Sadie	9	6	32.0	11.7	4.0	Pas.	0	50	1908	Braintree, Mass	Boston, Mass.
205304		Ga. s.	Sadie	10	8	31.0	11.0	4.3	Tow.	1	35	1904	Cape May City, N. J	New York, N. Y.
116254		Ga. s.	Sadie A	5	5	28.4	12.5	3.1	Fsh.	1		1889	Patchogue, N. Y	Patchogue, N. Y.
77343		*St. p.	[5] Sadie Downman	86	56	110.0	24.0	3.0	Tow.	5		1899	New Iberia, La	Brashear, La.
116904		*Ga. p.	Sadie E	8	8	50.2	8.7	2.6	Pas.	1		1899	Huntington, W. Va	Wheeling, W. Va.
207872		Ga. s.	Sadie F	7	6	25.0	9.1	3.0	Fsh.	2	12	1905	St. James, Mich	Grand Haven, Mich.
210677		Ga. s.	Sadie G	8	8	32.7	12.1	3.6	Frt.	2	15	1912	Charleston, S. C	Charleston, C. C.
207134		Ga. s.	Sadie Marie	8	6	36.2	10.6	3.0	Pas.	1		1904	Brunswick, Ga	Jacksonville, Fla.
200765		St. s.	Sadie Ross	49	27	60.5	18.6	7.7	Tow.	4	180	1904	Boston, Mass	Boston, Mass.
116743		Ga. s.	Sadie E. Culver	36	28	69.4	19.9	5.5	Fsh.	12		1896	White Haven, Md	Beaufort, N. C.
115685		St. s.	Sadie E. Ellis	40	21	60.0	14.6	6.6	Tow.	4		1879	Tottenville, N. Y	New York, N. Y.
207989		Ga. s	Sadie F. Mildred	14	8	53.2	14.3	3.6	Fsh.	1	10	1910	Battery Park, Va	Newport News, Va.
116448		Ga. s.	Sadie M. Parks	13	9	54.0	14.0	3.8	Frt.	2		1891	St. Peters, Md	Annapolis, Md.
116348		St. s.	Sadie and Emma	16	8	46.0	13.0	5.0	Fsh.	0		1890	Swans Island, Me	Damariscotta, Me.
210836		Ga. s.	Safe and Sane	13	9	33.5	12.5	3.6	Pas.	1	24	1912	Tampa, Fla	Tampa, Fla.
208717	L. B. W. G.	Ga. y.	Safari	25	17	56.2	11.9	5.7	Yct.	2	50	1911	Norwalk, Conn	New York, N. Y.
117257		*Ga. p.	Safety	6	6	42.8	10.0	2.1	Mac.	1		1903	New Boston, Ill	Burlington, Iowa.
117264		St. s.	Safety	134	91	85.6	27.2	8.3	Frt.	7	130	1903	Jersey City, N. J	Perth Amboy, N. J.
202972		Ga. s.	Safety	13	8	42.7	12.5	5.2	Frt.	2		1906	East Machias, Me	Machias, Me.
211366		Ga. s.	Saga	17	11	40.0	12.0	4.8	Fsh.	6	20	1913	Seattle, Wash	Seattle, Wash.
116399		St. s.	Sagadahoc	44	37	65.6	20.1	5.0	Frt.	3		1891	Woolwich, Me	Bath, Me.
116211	K. F. D. P.	St. y.	Sagamore	322	173	164.4	26.2	13.2	Yct.	13	600	1888	Bath, Me	New York, N. Y.
116821		St. s.	Sagamore	104	58	82.4	20.2	8.6	Mac.	5	100	1898	....do	Newport, R. I.
117031		St. s.	Sagamore	173	62	110.0	25.0	12.0	Frt.	9	250	1900	Fall River, Mass	Providence, R. I.
127534		St. s.	[6] SAGAMORE	458	311	155.5	32.0	7.4	Pas.	16	1,000	1901	Philadelphia, Pa	New York, N. Y.
150166		St. s.	[7] Sagamore	253	192	100.2	25.6	7.2	Frt.	7	140	1879	Greenpoint, N. Y	Do.
116007		St. p.	*Sag Harbor*	630	436	152.0	32.5	12.2	Fer.	7		1884	Newburgh, N. Y	Savannah, Ga.
115118		St. s.	Saginaw	508	430	194.5	28.8	11.5	Pas.	11	268	1868	Marine City, Mich	Rochester, N. Y.
127475		St. s.	[8] Saginaw	15	11	36.6	12.7	5.8	Tow.	3		1900	Buffalo, N. Y	Buffalo, N. Y.
204673	L. B. F. K.	St. s.	Saginaw	886	498	191.4	39.1	14.2	Frt.	26	750	1907	Hoquiam, Wash	San Francisco, Cal.
115613		Ga. s.	Sagitta	27	25	52.5	18.5	5.6	Frt.	2		1878	Islip, N. Y	Norfolk, Va.
116581		Ga. s.	Sagitta	8	7	34.6	14.3	3.6	Pas.	1		1893	Patchogue, N. Y	Bridgeport, Conn.
208145	L. B. R. J.	Ga. y.	Sagitta	24	23	42.5	14.2	4.7	Yct.	3	40	1910	Mariner Harbor, N. Y	New York, N. Y.
208179		Ga. y.	Sagitta	25	17	84.3	10.2	4.6	Yct.	3	450	1910	New York, N. Y	Do.
116998		*St. p.	Sailor	140	140	132.4	21.2	4.5	Tow.	14		1900	Parkersburg, W. Va	Pittsburgh, Pa.
116393		St. s.	Sailor Boy	162	111	91.0	21.0	6.5	Pas.	12	120	1891	West Bay City, Mich	Milwaukee, Wis.
200810		Ga. s.	Sailor Boy	9	6	37.0	12.5	3.0	Pas.	1	157	1903	Bay Center, Wash	Pt. Townsend, Wash.
203646		*Ga. p.	Sailor Boy	14	14	36.0	7.5	3.0	Pas.	2	15	1906	Hawesville, Ky	Louisville, Ky.
209920		Ga. s.	St. Anna	27	18	48.0	14.0	5.7	Fsh.	7	50	1912	Seattle, Wash	Seattle, Wash.
116833		Ga. s.	St. Charles	15	15	49.5	15.3	5.1	Frt.	1		1898	Atlantic City, N. J	Wilmington, N. C.
116985		*Ga. p.	St. Charles	40	40	84.0	18.0	3.5	Oys.	4		1900	Allemands, La	Brashear, La.
205817		*Ga. p.	St. Charles	21	12	66.2	15.5	3.1	Frt.	3		1908	....do	New Orleans, La.
207448		St. s.	ST. CLAIR	5,494	4,153	444.0	56.2	31.0	Frt.	22	1,700	1910	Ecorse, Mich	Duluth, Minn.
117126		Ga. s.	St. Elias	10	7	40.2	9.3	4.1	Pas.	1		1902	Tacoma, Wash	San Francisco, Cal.
204663		Ga. s.	St. Euphemia	33	15	68.1	20.5	4.4	Oys.	4		1907	New Orleans, La	New Orleans, La.
208569		Ga. s.	St. George	18	12	41.0	12.6	4.6	Fsh.	7	20	1911	Tacoma, Wash	Pt. Townsend, Wash.
210643		Ga. s.	St. George II	27	18	46.5	14.2	5.7	Fsh.	7	35	1912	....do	Tacoma, Wash.
207315		Ga. s.	St. Helen	14	10	50.4	12.7	2.7	Frt.	1	50	1910	Astoria, Oreg	Astoria, Oreg.
117146		*St. p.	St. Helena	344	263	135.0	30.5	6.8	Pas.	16	450	1902	San Francisco, Cal	San Francisco, Cal.
204445	K. W. G. T.	St. s.	ST. HELENS ⊙	1,833	1,115	224.3	41.2	20.6	Frt.	22	1,200	1907	Wilmington, Del	Do.

[1] Formerly st. s. Leona.
[2] Formerly st. y. Aurora.
[3] Formerly U. S. Eng. st. p. Sabrina.
[4] Formerly st. s. John Kelderhouse.
[5] Formerly *st. p. Joseph A. Breaux
[6] Formerly st. s. City of Trenton.
[7] Formerly st. s. Port Chester.
[8] Formerly st.s. Col. John N. Partridge.

MERCHANT STEAM VESSELS OF THE UNITED STATES—Continued.

Official No.	Signal letters.	Rig.	Name of vessel.	Gross tonnage.	Net tonnage.	Length.	Breadth.	Depth.	Service.	Crew.	Indicated horsepower.	When built.	Where built.	Home port (where permanent document issues).
						Feet.	*Feet.*	*Feet.*						
116191	.....	St. s.	St. Ignace	1,199	600	215.6	52.3	15.8	Fer.	31	2,000	1888	Detroit, Mich.	Grand Haven, Mich.
116840	.....	*St. p.	St. James	344	344	185.0	35.0	6.5	Pas.	32	800	1898	Cincinnati, Ohio	Gulfport, Miss.
202172	.....	St. s.	St. John	19	12	49.5	12.0	5.5	Pas.	7	.....	1905	Madisonville, La	New Orleans, La.
207179	.....	Ga. s.	St. John No. 1	11	5	45.8	12.5	3.6	Oys.	3	25	1910	Harvey, La	Do.
115633	J. T. D. Q.	St. p.	*St. Johns*	1,098	667	250.0	38.0	12.5	Pas.	28	1,500	1878	Wilmington, Del	Washington, D. C.
201083	K. T. F. H.	St. s.	St. Johns	81	33	80.0	20.0	8.5	Tow.	9	.....	1904	Jacksonville, Fla	Jacksonville, Fla.
203426	.....	Ga. s.	St. Johns	7	5	49.4	10.2	3.8	Pas.	1	20	1903	New York, N. Y.	Newport, R. I.
209332	.....	Ga. s.	St. Johns	10	9	39.0	10.0	3.0	Pas.	1	15	1905	Palatka, Fla	Jacksonville, Fla.
209839	.....	St. p.	St. Johns	379	338	125.4	37.0	8.2	Fer.	9	225	1912	Portland, Oreg	Portland, Oreg.
23354	.....	St. s.	St. Joseph	304	171	146.0	29.3	11.2	Frt.	12	250	1867	Buffalo, N. Y.	Buffalo, N. Y.
116863	.....	*St. p.	St. Joseph	69	69	96.0	22.5	4.5	Mso.	9	.....	1898	St. Michael, Alaska	St. Michael, Alaska.
211162	.....	Ga. s.	St. Joseph	20	14	43.6	13.9	5.3	Fsh.	6	20	1913	Gig Harbor, Wash	Tacoma, Wash.
208141	.....	Ga. s.	St. Julia	13	9	37.7	10.0	3.7	Frt.	1	8	1910	McClellanville, S. C.	Charleston, S. C.
116002	.....	St. p.	St. Lawrence	312	188	154.5	21.3	7.5	Pas.	20	480	1884	Clayton, N. Y.	Cape Vincent, N. Y.
23785	.....	St. p.	St. Louis	312	198.0	32.6	5.8	Fer.	14	618	1869	Freedom, Pa	St. Louis, Mo.
116669	H. S. P. T.	St. s.	ST. LOUIS ⊙	11,629	5,893	535.5	63.0	26.8	Pas.	377	20,000	1895	Philadelphia, Pa	New York, N. Y.
116755	.....	St. s.	ST. LOUIS	1,273	865	200.0	46.0	15.2	Fer.	7	1,600	1896	.....do	Do.
208745	.....	Ga. s.	St. Louis	18	12	41.6	12.6	4.7	Fsh.	5	20	1911	Tacoma, Wash	Pt. Townsend, Wash.
210330	.....	Ga. y.	St. Louis III	19	16	50.0	11.1	5.0	Yct.	2	50	1912	Boston, Mass	Boston, Mass.
210757	.....	*St. p.	Saint Louis	374	374	210.0	37.0	6.0	Pas.	35	650	1912	Jeffersonville, Ind	St. Louis, Mo.
116249	.....	*St. p.	ST. LUCIE	199	125	122.0	25.6	4.2	Frt.	17	.....	1888	Wilmington, Del	St. Augustine, Fla.
209631	.....	*Ga. p.	St. Lucie	88	72	99.8	24.9	4.8	Frt.	6	75	1911	Palatka, Fla	Jacksonville, Fla.
116182	.....	Ga. s.	St. Magdalen	5	5	35.0	10.7	3.0	Oys.	2	.....	1887	Terrebonne, La	Brashear, La.
116733	.....	Ga. s.	St. Margaret	9	7	39.7	13.1	3.5	Oys.	1	.....	1896	Morgan City, La	Do.
116551	.....	Ga. s.	St. Mark	10	10	32.4	12.0	6.2	Frt.	1	.....	1893	Friendship, Me	Eastport, Me.
202639	.....	*Ga. p.	St. Martin	11	8	47.0	13.4	3.0	Mso.	3	.....	1905	Morgan City, La	Brashear, La.
210673	.....	Ga. s.	St. Martin	36	24	55.0	16.4	6.2	Fsh.	6	40	1912	Dockton, Wash	Tacoma, Wash.
116816	.....	*St. p.	St. Michael	718	409	176.1	35.4	5.9	Pas.	29	700	1898	Seattle, Wash	St. Michael, Alaska.
116907	.....	Ga. s.	St. Olof	34	23	60.2	16.6	6.0	Frt.	6	.....	1899	Match Mat'ch, Wash	Pt. Townsend, Wash.
90376	.....	St. s.	[1] St. Patrick	35	24	58.0	17.1	7.0	Tow.	5	.....	1872	Brooklyn, N. Y.	New York, N. Y.
116693	H. P. T. S.	St. s.	ST. PAUL ⊙	11,629	5,874	535.5	63.0	26.8	Pas.	377	20,000	1895	Philadelphia, Pa	Do.
116762	.....	St. s.	ST. PAUL	2,029	1,221	238.0	42.2	22.2	Frt.	15	700	1897	South Chicago, Ill	Buffalo, N. Y.
116772	.....	Ga. s.	St. Paul	8	7	28.4	12.9	4.1	Mso.	1	.....	1897	Bath, Me	Newport, R. I.
200094	.....	St. p.	St. Paul	832	832	276.6	65.0	6.4	Pas.	62	825	1903	Dubuque, Iowa	Rock Island, Ill.
203615	.....	*St. p.	St. Paul	208	131	116.4	22.4	4.9	Pas.	9	.....	1906	Trinidad, Wash	Pt. Townsend, Wash.
211129	.....	Ga. s.	St. Paul	29	19	47.5	13.5	6.0	Fsh.	5	35	1913	Seattle, Wash	Seattle, Wash.
209856	.....	Ga. s.	St. Peter	30	20	47.6	14.3	5.4	Fsh.	7	30	1912	.....do	Do.
203625	.....	Ga. s.	St. Sebastian	12	10	43.7	12.4	2.8	Pas.	1	25	1906	Fort Pierce, Fla	Key West, Fla.
200631	.....	St. s.	St. Tammany	75	34	69.0	19.7	5.5	Pas.	10	100	1903	Slidell, La	New Orleans, La.
208467	.....	*Ga. p.	St. Valentine	31	31	67.0	13.0	3.6	Frt.	3	6	1911	Galena, Ill	Galena, Ill.
116883	.....	*St. p.	ST. VALLIER	92	53	74.3	17.1	3.4	Pas.	10	.....	1899	Needles, Cal	Nogales, Ariz.
117225	.....	St. p.	Ste. Genevieve	611	611	215.0	45.0	7.0	Fer.	10	720	1903	Jeffersonville, Ind	St. Louis, Mo.
207582	.....	St. s.	STE. CLAIRE	870	507	181.0	50.0	14.9	Fer.	25	2,000	1910	Toledo, Ohio	Detroit, Mich.
210944	.....	St. s.	SAINTE MARIE	2,383	1,620	250.0	62.2	21.7	Fer.	26	2,500	1913	.....do	Toledo, Ohio.
203247	.....	Ga. s.	Sakuntala	17	17	36.0	14.3	6.2	Fsh.	2	.....	1906	Essington, Pa	Nantucket, Mass.
117120	K. R. Q. W.	Ga. s.	Saladin	137	89	108.0	25.3	11.2	Fsh.	23	100	1902	Essex, Mass	Gloucester, Mass.
203103	.....	St. s.	[1] Salem	30	25	50.0	14.0	4.0	Pas.	3	100	1906	Camden, N. J	Wilmington, Del.
107539	K. P. V. C.	St. s.	[4] SALISBURY	284	164	123.9	25.0	12.6	Pas.	12	1,200	1900	.....do	Philadelphia, Pa.
116202	.....	Ga. s.	Sallie	11	10	41.0	14.0	3.0	Frt.	2	.....	1888	Norfolk, Va	Norfolk, Va.
116247	.....	Ga. s.	Sallie	5	5	24.1	11.4	3.4	Frt.	1	.....	1886	Port Republic, N. J	Somers Point, N. J.
116315	.....	St. s.	Sallie	25	12	56.5	14.5	6.5	Tow.	3	.....	1890	Baltimore, Md	Norfolk, Va.
117228	.....	*Ga. p.	Sallie	15	15	38.8	12.5	6.3	Pas.	0	.....	1903	Gates, Tenn	Memphis, Tenn.
206066	K. W. V. F.	Ga. y.	Sallie	17	16	44.6	11.0	4.2	Yct.	1	18	1901	Long Island City, N. Y.	New Haven, Conn.
207813	.....	Ga. s.	Sallie C	11	7	42.3	11.5	3.7	Pas.	1	.....	1907	San Francisco, Cal	Eureka, Cal.
208954	.....	*St. p.	Sallie Marmet	129	129	142.8	28.0	4.0	Tow.	15	400	1911	Marietta, Ohio	Cincinnati, Ohio.
209638	.....	*Ba. p.	Sally Belle	5	5	31.5	7.0	2.0	Fer.	2	6	1912	Long Island, Ala	Chattanooga, Tenn.
208394	.....	Ga. s.	SALLY D	27	13	48.0	16.0	4.9	Frt.	1	18	1911	Jacksonville, Fla	New York, N. Y.
116257	.....	St. s.	Salmo	57	35	78.0	17.8	6.5	Tow.	5	90	1889	San Francisco, Cal	Pt. Townsend, Wash.
207531	.....	Ga. s.	Salmo	14	10	36.0	11.9	3.3	Fsh.	3	16	1910	Seattle, Wash	Do.
206185	.....	Ga. s.	Salmon Bay	14	9	39.9	12.0	4.4	Frt.	1	40	1909	.....do	Seattle, Wash.
208127	.....	Ga. s.	Salmon Queen	10	7	36.0	9.8	3.2	Fsh.	3	15	1910	Petersburg, Alaska	Wrangell, Alaska.
201957	.....	Ga. s.	Salmonero	14	9	52.0	12.0	4.3	Pas.	2	.....	1905	Tacoma, Wash	Pt. Townsend, Wash.
205019	.....	Ga. s.	Salmora	30	20	63.6	13.8	5.7	Fsh.	9	65	1908	.....do	Do.
117260	.....	Ga. s.	Salome	7	7	40.0	10.5	4.0	Frt.	1	.....	1901	Clinton, Conn	Somers Point, N. J.
203826	K. V. T. H.	St. s.	Salutation	184	125	107.5	22.5	11.0	Tow.	9	500	1907	Camden, N. J	New York, N. Y.
116822	.....	Ga. s.	Sam Adams	13	13	43.5	12.0	4.4	Pas.	2	.....	1898	Boston, Mass	Portsmouth, N. H.
209979	.....	*St. p.	Sam Barnum	87	87	122.0	22.8	4.3	Tow.	10	.....	1912	Dravosburg, Pa	Pittsburgh, Pa.
200170	.....	*St. p.	Sam Brown	491	310	177.0	39.0	7.2	Tow.	30	.....	1903	Elizabeth, Pa	Do.
206060	.....	St. s.	SAM MCCUTCHEON	10	7	39.0	9.9	4.4	Frt.	1	.....	1909	Buffalo, N. Y	Buffalo, N. Y.
116081	.....	*St. p.	Sam Pyles	31	15	76.1	17.7	3.7	Tow.	4	.....	1885	Panasoffkee, Fla	Cedar Keys, Fla.
205979	.....	Ga. s.	Sam Simple	6	6	37.0	10.0	3.6	Frt.	1	8	1909	Harriet Bluff, Ga	St. Marys, Ga.
210304	.....	Ga. s.	Sam & George	17	13	60.2	17.0	2.9	Frt.	1	50	1912	Wading River, N. J	Somers Point, N. J.
209791	.....	Ga. s.	Sam and Priscilla	30	12	53.4	14.0	7.0	Fsh.	6	50	1912	East Boothbay, Me	Provincetown, Mass.
117237	.....	Ga. s.	Samoa	31	29	48.6	17.8	5.6	Frt.	2	.....	1901	Brooklyn, N. Y	Key West, Fla.
107304	.....	St. s.	[4] SAMOSET	294	154	103.3	23.0	7.6	Pas.	9	.....	1897	Philadelphia, Pa	Portland, Me.

[1] Formerly st. s. Missisquoi.
[2] Formerly st. s. Pyne Poynt.
[3] Formerly st. s. {a Abram Minis. b S. T. Morgan.
[4] Formerly st. s. Annie L. Vansciver.

MERCHANT STEAM VESSELS OF THE UNITED STATES—Continued.

Official No.	Signal letters.	Rig.	Name of vessel.	Gross tonnage.	Net tonnage.	Length.	Breadth.	Depth.	Service.	Crew.	Indicated horsepower.	When built.	Where built.	Home port (where permanent document issues).
						Feet.	*Feet.*	*Feet.*						
116818	.....	Ga. s.	Samoset	10	10	27.0	13.7	4.0	Msc.	1	.....	1898	Osterville, Mass.	New Bedford, Mass.
209205	.....	Ga. s.	Samoset	9	8	25.9	11.9	5.3	Pas.	1	12	1911	East Providence, R. I.	Providence, R. I.
200311	.....	Ga. s.	Sampson	7	7	33.2	8.6	3.4	Tow.	1	.....	1903	Hoquiam, Wash.	Pt. Townsend, Wash.
202782	.....	*Ga. p.	Sampson	9	7	45.0	10.0	2.0	Tow.	2	15	1906	Rochester, Pa.	Wheeling, W. Va.
115791	J. V. S. H.	St. s.	*Samson*	159	79	108.0	22.1	10.6	Tow.	12	560	1881	Camden, N. J.	New Orleans, La.
116846	.....	St. s.	Samson	278	189	110.4	25.4	15.6	Tow.	12	.....	1898	Portland, Oreg.	Portland, Oreg.
117241	K. S. J. W.	St. s.	Samson	328	223	116.0	32.5	7.5	Frt.	12	.....	1903	West Seattle, Wash.	Pt. Townsend, Wash.
205105	.....	Ga. s.	Samson	14	9	45.5	10.7	4.9	Tow.	1	75	1907	Sacramento, Cal.	San Francisco, Cal.
207267	.....	Ga. s.	Samson	12	9	45.0	9.4	4.2	Pas.	1	50	1910	Bandon, Oreg.	Coos Bay, Oreg.
206262	.....	*St. p.	Samson	272	171	85.0	25.0	4.7	Pas.	20	568	1910	Fairbanks, Alaska	Eagle, Alaska.
211168	.....	Ga. s.	Samson	11	7	33.4	10.6	4.9	Fsh.	4	20	1913	Tacoma, Wash.	Tacoma, Wash.
208365	.....	Ga. s.	Samson I	11	8	43.0	7.6	3.7	Msc.	1	24	1911	Wilmington, Cal.	Los Angeles, Cal.
116436	.....	St. s.	Samuel Butterfield	12	9	56.7	10.1	3.8	Fsh.	2	.....	1891	Essex, Mass.	Portsmouth, N. H.
117081	.....	Ga. s.	Samuel Chard	22	22	43.6	16.6	5.6	Oys.	3	.....	1901	Greenwich, Conn.	Bridgeport, Conn.
115125	.....	*St. p.	Samuel Clarke	435	435	175.0	33.0	6.0	Tow.	35	.....	1870	Pittsburgh, Pa.	Pittsburgh, Pa.
116177	.....	St. s.	Samuel Eccles, jr.	41	20	69.6	16.2	6.6	Tow.	6	.....	1887	Hertford County, N. C.	Norfolk, Va.
117236	.....	Ga. s.	Samuel Fleet	10	9	33.2	14.0	4.0	Msc.	1	.....	1903	Patchogue, N. Y.	Patchogue, N. Y.
116484	.....	St. s.	SAMUEL MATHER	1,713	1,318	308.0	38.0	24.0	Frt.	20	1,200	1892	West Superior, Wis.	Duluth, Minn.
203407	.....	St. s.	SAMUEL MATHER	6,751	5,408	530.0	60.2	32.2	Frt.	20	1,800	1906	Wyandotte, Mich.	Cleveland, Ohio.
116495	.....	St. s.	SAMUEL MITCHELL	2,277	1,870	292.8	40.4	20.1	Frt.	20	1,475	1892	Cleveland, Ohio	Do.
115066	.....	St. s.	Samuel B. Jones	33	16	65.0	15.3	6.0	Tow.	2	.....	1872	Philadelphia, Pa.	Machias, Me.
116065	.....	*St. p.	Saml. B. Wiggins	364	364	177.6	47.4	6.6	Fer.	6	500	1885	Jeffersonville, Ind.	St. Louis, Mo.
207767	.....	St. s.	*Samuel G. King*	63	43	70.0	17.5	7.5	Pol.	6	85	1881	Camden, N. J.	Philadelphia, Pa.
117000	.....	St. s.	SAMUEL H. ASHBRIDGE	268	182	134.0	24.0	10.0	Pol.	13	700	1900	Philadelphia, Pa.	Do.
116458	.....	St. s.	Samuel H. Hartman	245	131	130.0	23.5	9.0	Frt.	4	70	1891	Wilmington, Del.	Do.
115604	.....	St. p.	Samuel H. Tagart	310	256	119.7	40.6	8.8	Fer.	7	159	1878	Baltimore, Md.	Baltimore, Md.
115215	.....	Ga. s.	Samuel P. Billar	16	14	44.5	15.5	4.4	Msc.	1	.....	1873	Northport, N. Y.	New York, N. Y.
115649	.....	St. s.	Samuel S. Brown	149	101	121.0	20.0	10.2	Fsh.	23	.....	1879	Mystic, Conn.	Cape Charles, Va.
116841	.....	St. s.	SAMUEL F. B. MORSE	4,936	4,301	456.0	50.0	24.0	Frt.	30	2,200	1898	West Bay City, Mich.	Duluth, Minn.
204725	.....	St. s.	Sand Bar	211	143	91.6	27.3	10.9	Frt.	5	200	1907	New York, N. Y.	New York, N. Y.
116143	.....	Ga. s.	San Diego	105	84	89.5	18.8	7.5	Pas.	9	.....	1887	San Francisco, Cal.	Los Angeles, Cal.
201830	.....	St. s.	San Francisco	1,070	727	180.0	38.0	18.0	Fer.	13	2,000	1905	Alameda, Cal.	San Francisco, Cal.
200129	K. S. P. G.	St. s.	SAN GABRIEL	484	312	158.0	33.6	11.0	Pas.	15	400	1903	.....do	Los Angeles, Cal.
200468	K. S. R. V.	St. s.	SAN JACINTO ⊙	6,069	3,870	380.0	53.0	24.7	Pas.	90	5,000	1903	Chester, Pa.	New York, N. Y.
204900	K. W. M. L.	St. s.	San Jacinto	614	352	160.3	36.9	12.0	Frt.	18	.....	1908	Hoquiam, Wash.	San Francisco, Cal.
206822	.....	Ga. s.	San Joaquin	7	5	37.8	10.7	3.4	Frt.	1	20	1905	San Francisco, Cal.	Do.
115417	.....	*St. p.	San Joaquin No. 2	242	133	145.0	32.5	4.8	Frt.	29	90	1875	.....do	Do.
116088	.....	*St. p.	San Joaquin No. 4	365	292	163.0	34.0	5.5	Frt.	17	478	1885	Sacramento, Cal.	Do.
115845	J. W. D. V.	St. s.	*San José* ⊙	2,080	1,538	283.0	37.0	21.0	Pas.	58	1,250	1882	Chester, Pa.	New York, N. Y.
116087	.....	Ga. s.	San Jose	43	14	67.5	20.0	7.0	Pas.	3	.....	1886	Benicia, Cal.	Seattle, Wash.
116850	.....	*St. p.	San Jose	192	165	101.0	28.0	5.5	Frt.	6	125	1898	.....do	San Francisco, Cal.
200206	.....	St. s.	San Jose	1,115	758	175.4	38.0	17.0	Fer.	13	1,200	1903	Alameda, Cal.	Do.
115963	J. W. H. L.	St. s.	*San Juan* ⊙	2,076	1,496	283.0	37.0	21.0	Pas.	62	1,250	1882	Chester, Pa.	New York, N. Y.
210893	.....	Ga. s.	San Juan II	41	28	58.3	13.9	6.4	Pas.	2	100	1913	Bellingham, Wash.	Pt. Townsend, Wash.
116935	K. P. N. W.	St. s.	SAN JUAN ⊙	3,503	2,519	317.0	42.0	27.8	Pas.	59	1,650	1900	Wilmington, Del.	New York, N. Y.
117253	.....	Ga. s.	San Juan	9	6	36.0	10.0	4.0	Pas.	1	.....	1903	Ballard, Wash.	Pt. Townsend, Wash.
201483	K. T. L. J.	St. s.	San Juan	284	128	118.0	24.5	13.5	Fsh.	34	.....	1904	Seattle, Wash.	Seattle, Wash.
210068	.....	Ga. s.	San Juan	10	7	34.3	10.1	3.6	Pas.	1	12	1912	Tacoma, Wash.	Tacoma, Wash.
115813	J. V. S. F.	St. s.	*San Marcos* ⊙	2,839	2,187	317.8	39.5	21.4	Pas.	43	1,700	1881	Chester, Pa.	New York, N. Y.
116972	K. Q. C. J.	St. s.	[1] SAN MATEO	2,926	1,926	317.5	40.2	24.1	Frt.	30	1,250	1888	South Shields, England	Do.
117008	.....	St. p.	SAN PABLO	1,584	966	226.1	36.2	17.6	Fer.	14	1,820	1900	San Francisco, Cal.	San Francisco, Cal.
116896	K. P. F. C.	St. s.	San Pedro	456	359	163.1	34.0	11.7	Frt.	18	400	1899	Aberdeen, Wash.	Marquette, Mich.
209653	.....	St. p.	SAN PEDRO	1,720	1,035	248.5	36.0	16.7	Fer.	23	2,000	1911	San Francisco, Cal.	Kansas City, Mo.
207257	.....	Ga. s.	San Rafael City	46	31	71.4	16.5	5.3	Frt.	3	60	1910	San Rafael, Cal.	San Francisco, Cal.
210902	L. C. S. T.	St. s.	San Ramon ⊙	1,002	945	199.3	41.6	14.6	Frt.	10	.....	1913	North Bend, Oreg.	San Francisco, Cal.
207344	.....	Ga. s.	San Sui II	17	10	45.4	11.5	4.6	Msc.	2	20	1910	Crescent City, Fla.	Detroit, Mich.
117064	.....	Ga. y.	San Toy	13	9	41.1	9.4	4.6	Yct.	1	.....	1901	South Boston, Mass.	Fall River, Mass.
206831	.....	Ga. s.	San Toy	14	12	36.0	13.3	4.0	Pas.	1	.....	1899	Rock Beach, N. Y.	Patchogue, N. Y.
204323	K. W. F. Q.	Ga. y.	[2] San Toy II	35	29	69.7	13.4	6.5	Yct.	3	.....	1907	New York, N. Y.	New York, N. Y.
207748	.....	Ga. s.	Sandman	28	19	49.0	14.0	6.5	Frt.	1	50	1910	Tacoma, Wash.	Tacoma, Wash.
210472	.....	St. s.	SANDUSKY	72	38	68.7	17.0	11.0	Tow.	4	300	1912	Cleveland, Ohio.	Cleveland, Ohio.
116264	.....	St. s.	*Sandy Hook*	1,559	967	260.5	37.1	14.3	Pas.	36	3,200	1889	Wilmington, Del.	New York, N. Y.
117079	.....	*St. p.	Sanford Hay	10	10	65.0	12.0	2.0	Pas.	5	.....	1901	Pittsburgh, Pa.	Pittsburgh, Pa.
116386	.....	Ga. s.	[3] Sanibel	44	38	65.2	15.3	5.2	Frt.	3	.....	1890	Brooklyn, N. Y.	Jacksonville, Fla.
208399	L. B. T. K.	St. s.	SANKATY	677	342	187.5	38.2	11.3	Pas.	19	850	1911	Quincy, Mass.	New Bedford, Mass.
208442	.....	St. s.	Sannak	68	29	76.6	18.0	8.1	Tow.	8	150	1911	Oakland, Cal.	San Francisco, Cal.
206522	.....	*Ga. p.	Sans Pareil	21	19	65.9	14.8	3.2	Frt.	3	60	1908	Columbus, Ky.	Cairo, Ill.
208737	.....	St. s.	Sans Souci	9	8	34.6	9.8	3.4	Frt.	2	20	1911	Georgetown, S. C.	Georgetown, S. C.
116944	K. P. R. F.	St. s.	Santa Ana ⊙	1,059	720	182.4	36.2	12.4	Pas.	25	650	1900	Marshfield, Oreg.	Seattle, Wash.
117003	K. Q. J. W.	St. s.	Santa Barbara	695	527	183.5	37.5	13.5	Pas.	21	550	1900	San Francisco, Cal.	San Francisco, Cal.
77427	K. Q. G. C.	St. s.	[4] Santa Clara ⊙	1,588	1,208	223.0	38.0	24.1	Pas.	24	900	1900	Everett, Wash.	Do.
210547	.....	Ga. s.	Santa Claus	43	37	58.0	12.7	6.0	Pas.	2	150	1912	Alton, Ill.	St. Louis, Mo.
23563	J. B. W. H.	St. s.	Santa Cruz ⊙	511	360	133.0	31.2	10.4	Frt.	19	300	1868	San Francisco, Cal.	Seattle, Wash.
116559	.....	Ga. s.	Santa Cruz	45	43	64.0	18.6	6.4	Frt.	3	.....	1893	Benicia, Cal.	San Francisco, Cal.

[1] Formerly {a British st. s. Charters Tower. b Hawaiian st. s. San Mateo.

[2] Formerly ga. y. Columbine.

[3] Formerly st. y. {a Sanibel. b Decoy.

[4] Formerly st. s. {a John S. Kimball. b James Dollar.

MERCHANT STEAM VESSELS OF THE UNITED STATES—Continued.

Official No.	Signal letters.	Rig.	Name of vessel.	Gross tonnage.	Net tonnage.	Length.	Breadth.	Depth.	Service.	Crew.	Indicated horsepower.	When built.	Where built.	Home port (where permanent document issues).
						Feet.	*Feet.*	*Feet.*						
210888	L.C.S.M.	St. s.	SANTA CRUZ ⊙	5,081	3,284	384.0	50.2	26.6	Frt.	47	2,400	1913	Philadelphia, Pa.	New York, N.Y.
116192		St. s.	Santa Fé	51	25	68.3	16.3	6.6	Tow.	3		1888	Coronado, Cal.	San Diego, Cal.
93224	K.R.J.H.	St. s.	[1]SANTA MARIA ⊙	5,318	3,346	430.0	43.7	33.0	Frt.	39	2,400	1901	Cleveland, Ohio	New York, N.Y.
117115	K.R.L.T.	St. s.	Santa Monica	497	318	166.0	34.0	12.0	Frt.	18	400	1902	San Francisco, Cal.	San Francisco, Cal.
93255	K.R.P.L.	St. s.	[2]SANTA RITA ⊙	5,273	3,862	430.0	43.7	33.0	Frt.	40	2,400	1902	Cleveland, Ohio	New York, N.Y.
117021		Ga. s.	Santa Rita	12	8	48.3	11.1	3.4	Fsh.	1		1901	Astoria, Oreg.	Juneau, Alaska.
117267		Ga. s.	Santa Rosa Island	140	104	87.0	26.0	8.9	Frt.	5	90	1903	Wilmington, Cal.	Los Angeles, Cal.
210556	L.C.P.B.	Ga. y.	Santanta	103	74	84.8	19.8	5.8	Yct.	5	140	1912	Boston, Mass.	Boston, Mass.
115662	J.T.K.B.	St. s.	*Santiago*	2,358	1,695	260.0	39.1	22.4	Pas.	57	1,376	1879	Chester, Pa.	New York, N.Y.
117111		St. s.	Santos	216	147	105.0	27.8	11.1	Frt.	5	325	1902	Shooters Island, N.Y.	Do.
116862	K.N.R.W.	St. s.	[3]SANTURCE	1,836	1,122	255.0	41.0	21.2	Frt.	21	850	1898	Wilmington, Del.	Do.
141548		St. s.	[4]Sapho	45	13	76.0	15.1	8.0	Pas.	2		1897	Benton Harbor, Mich.	Chicago, Ill.
116486		Ga. s.	Sapollo	0	5	29.5	10.7	5.0	Fsh.	2		1892	Bremen, Me.	Portland, Me.
23959		Ga. s.	Sappho	13	9	41.4	13.6	3.9	Pas.	2		1871	Brooklyn, N.Y.	New York, N.Y.
115280		St. p.	Sappho	333	262	142.0	24.0	8.7	Fer.	7	222	1874	.....do	Charleston, S.C.
115676		St. s.	Sappho	58	33	86.6	16.0	4.5	Frt.	4		1879	.....do	Norfolk, Va.
115928		St. s.	Sappho	223	153	106.9	31.6	10.6	Fer.	8	600	1883	Detroit, Mich.	Detroit, Mich.
116098	K.D.J.F.	St. s.	Sappho	275	137	149.8	28.8	9.5	Pas.	17	600	1886	Bath, Me.	Portland, Me.
206801		Ga. s.	Sara D	8	8	31.8	9.8	4.8	Frt.	2	12	1909	Erma, N.J.	Somers Point, N.J.
200596		St. s.	Sara Louise	63	25	87.2	23.0	7.2	Frt.	5	50	1903	Newbern, N.C.	Newbern, N.C.
116953		Ga. s.	Sara H. Blalsdell	12	11	38.0	14.2	4.4	Msc.	1		1900	Sayville, N.Y.	New York, N.Y.
116047		St. s.	Sarah	92	39	84.7	25.4	5.1	Pas.	7		1885	Logtown, Miss.	Gulfport, Miss.
116187		Ga. s.	Sarah	13	13	35.4	14.5	5.4	Fsh.	3		1888	Gloucester, Mass.	Gloucester, Mass.
116856		*St. p.	Sarah	1,130	588	222.8	42.0	6.2	Pas.	32	1,000	1898	Unalaska, Alaska	St. Michael, Alaska.
116941		St. s.	Sarah	96	65	87.0	20.0	9.5	Tow.	10		1900	Baltimore, Md.	Baltimore, Md.
204810		Ga. s.	Sarah	13	9	44.2	11.3	2.8	Pas.	1		1907	Seattle, Wash.	Pt. Townsend, Wash.
205909		Ga. s.	Sarah	30	27	48.7	17.5	5.0	Frt.	4	60	1908	Tottenville, N.Y.	New York, N.Y.
117182		Ga. s.	Sarah Ann	5	5	35.1	10.7	2.6	Frt.	1		1902	Beaufort, N.C.	Beaufort, N.C.
117245		Ga. s.	Sarah B	14	9	39.0	13.4	4.1	Oys.	2		1903	Stratford, Conn.	Bridgeport, Conn.
116237		Ga. s.	Sarah Blum	13	6	52.8	13.6	3.6	Oys.	1		1888	Crab Island, Md.	Newport News, Va.
22003		*Ga. s.	Sarah Brown	6	5	30.0	11.0	3.0	Frt.	1		1865	Norfolk, Va.	Norfolk, Va.
203009		St. p.	Sarah Dixon	368	334	161.0	29.5	7.2	Tow.	8	400	1906	Portland, Oreg.	Portland, Oreg.
116327		Ga. s.	Sarah E	12	11	36.3	14.4	3.8	Pas.	1		1890	Oak Island, N.Y.	Perth Amboy, N.J.
206100		*St. p.	SARAH EDENBORN	259	259	146.2	33.4	7.0	Pas.	22	600	1909	Ambridge, Pa.	New Orleans, La.
115084		Ga. s.	Sarah Eldert	18	17	45.0	16.5	4.5	Frt.	1		1872	Keyport, N.J.	Patchogue, N.Y.
22879		Ga. s.	Sarah Lucinda	18	15	45.8	16.6	4.5	Oys.	2		1861	Northport, N.Y.	Bridgeport, Conn.
116483		Ga. s.	Sarah McCune	12	10	40.0	15.5	3.8	Msc.	1		1892	Bayport, N.Y.	Patchogue, N.Y.
116071		Ga. s.	Sarah O'Neil	20	19	45.0	18.7	4.8	Pas.	1		1885	Islip, N.Y.	New York, N.Y.
205021		St. s.	Sarah Orbeta	11	8	43.7	9.4	3.2	Tow.	5	15	1896	San Juan, P.R.	San Juan, P.R.
22618		Ga. s.	Sarah Smith	7	6	27.3	11.7	4.6	Fsh.	3		1905	New Bedford, Mass.	New Bedford, Mass.
116186		St. s.	Sarah Thorpe	201	129	91.2	22.8	7.1	Frt.	11	80	1887	Hoboken, N.J.	Bridgeport, Conn.
116079		St. s.	*Sarah A. Jenks*	350	219	128.0	26.0	8.6	Pas.	10	419	1885	Linwood, Pa.	New York, N.Y.
23749		St. s.	Sarah E. Easton	34	17	67.4	15.9	6.4	Tow.	4		1868	Philadelphia, Pa.	Do.
116020		Ga. s.	Sarah E. Vickers	53	50	66.7	22.2	6.3	Frt.	4		1894	Lankford, Md.	Baltimore, Md.
115570		Ga. s.	Sarah E. Walter	14	11	41.0	14.3	4.1	Pas.	1		1877	Crisfield, Md.	New York, N.Y.
115095		St. s.	Sarah E. Wetherell	22	11	59.0	13.2	5.3	Tow.	3		1872	Gloucester, Mass.	Do.
115295		St. s.	Sarah J. Weed	61	31	74.2	18.4	7.9	Tow.	7		1874	Brooklyn, N.Y.	Bath, Me.
116480		Ga. s.	Sarah M. Mulford	20	11	47.0	17.2	4.7	Oys.	6		1892	Bridgeton, N.J.	Bridgeton, N.J.
116961		Ga. s.	Sarah M. Rooks	12	9	52.0	15.5	3.5	Frt.	3		1900	Pocomoke City, Md.	Newport News, Va.
202790	K.V.F.J.	Ga. y.	Saramar	72	65	70.4	18.4	7.2	Yct.	5		1906	New York, N.Y.	New York, N.Y.
116105		St. s.	Saranac	56	28	69.0	18.8	7.4	Tow.	8		1886	Athens, N.Y.	Albany, N.Y.
116318		St. s.	SARANAC	2,669	1,939	290.0	40.8	13.6	Frt.	23	1,500	1890	Cleveland, Ohio	Buffalo, N.Y.
116333		St. s.	Saranac	86	58	88.2	16.4	7.5	Tow.	4		1890	Tonawanda, N.Y.	Philadelphia, Pa.
116720	K.M.S.D.	St. y.	Saranac	42	34	81.3	13.0	4.7	Yct.	6		1890	Morris Heights, N.Y.	New York, N.Y.
204160	K.W.D.B.	St. s.	SARATOGA ⊙	6,391	3,963	413.0	50.2	17.5	Pas.	138	5,000	1907	Philadelphia, Pa.	Do.
200293		St. s.	Sardinia	35	13	61.0	17.0	6.9	Tow.	6	250	1903	West Bay City, Mich.	Duluth, Minn.
206851		Ga. s.	Sargent	12	8	33.2	7.0	3.2	Pas.	0	40	1909	Casco, Ark.	Memphis, Tenn.
116926		St. s.	Sargent L. Saville	92	32	82.5	24.7	7.5	Frt.	5	330	1899	Athens, N.Y.	New York, N.Y.
116905		Ga. s.	Sasie B	18	13	46.3	16.6	7.2	Frt.	2		1899	Eastport, Me.	Eastport, Me.
116070		St. s.	Satan	11	8	46.0	9.2	4.5	Frt.	0		1882	New York, N.Y.	Fall River, Mass.
203533		Ga. s.	Satan	14	11	35.6	15.8	4.2	Frt.	1		1906	Charleston, S.C.	Charleston, S.C.
25299		St. s.	[5]Satellite	381	190	163.0	20.5	11.0	Pas.	18	1,200	1894	Marine City, Mich.	Boston, Mass.
116175		St. s.	Satellite	27	14	77.6	12.3	5.3	Pas.	2		1887	Brooklyn, N.Y.	Albany, N.Y.
116319		*St. p.	Satellite	60	60	86.0	20.0	3.4	Tow.	10		1890	Rock Island, Ill.	Memphis, Tenn.
117159	K.R.S.J.	St. y.	Satilla	106	62	111.1	16.6	10.2	Yct.	8	450	1902	Boston, Mass.	Philadelphia, Pa.
203621	K.V.R.C.	St. s.	SATILLA	2,667	2,044	300.0	41.0	25.8	Frt.	29	1,200	1906	Quincy, Mass.	New York, N.Y.
208936		Ga. s.	Satilla	33	22	55.6	13.2	3.9	Pas.	3	45	1909	Jacksonville, Fla.	Jacksonville, Fla.
116628		St. s.	Satisfaction	47	23	64.0	16.0	8.0	Tow.	6		1894	Sheboygan, Wis.	Milwaukee, Wis.
117019		*St. p.	Saturn	189	175	145.5	30.0	4.0	Pas.	21	550	1901	Rock Island, Ill.	Kansas City, Mo.
208364		St. s.	Saturn	29	17	61.5	16.5	7.5	Fsh.	2	85	1911	Erie, Pa.	Erie, Pa.
209333	L.C.F.R.	St. s.	Saturn	125	65	82.6	23.5	11.1	Tow.	5	420	1911	Boston, Mass.	Boston, Mass.
115403		St. s.	Saugatuck	88	77	84.7	17.5	8.2	Tow.	5		1875	Saugatuck, Mich.	Toledo, Ohio.
116635		St. p.	Sausalito	1,766	1,372	236.0	38.0	15.0	Fer.	15	1,200	1894	San Francisco, Cal.	San Francisco, Cal.
116929	K.P.N.M.	St. s.	SAVAGE ⊙	410	279	142.8	27.0	15.6	Tow.	16	750	1899	Baltimore, Md.	Baltimore, Md.
117061	K.R.B.L.	Ga. y.	Savalo	31	26	58.0	17.2	5.6	Yct.	4		1901	Tottenville, N.Y.	New Haven, Conn.

[1] Formerly st. s. Minnetonka.
[2] Formerly st. s. Minnewaska.
[3] Formerly st. s. S. T. Morgan.
[4] Formerly st. y. Laura S.
[5] Formerly st. s. {a Unique. b Diamond State.

MERCHANT STEAM VESSELS OF THE UNITED STATES—Continued.

Official No.	Signal letters.	Rig.	Name of vessel.	Gross tonnage.	Net tonnage.	Length.	Breadth.	Depth.	Service.	Crew.	Indicated horsepower.	When built.	Where built.	Home port (where permanent document issues).
						Feet.	*Feet.*	*Feet.*						
117155	.....	Ga. y.	Savanilla	18	16	49.0	12.3	3.6	Yct.	2	.....	1902	Astoria, N. Y	New York, N. Y.
203104	K. V. J. N.	Ga. y.	SAVARONA	115	102	87.2	23.0	12.2	Yct.	14	100	1906	Boston, Mass	Philadelphia, Pa.
201441	.....	St. s.	Sawtooth	13	8	41.0	10.8	4.4	Tow.	3	40	1901	Alameda, Cal	Nome, Alaska.
116670	.....	St. s.	Sawyer	34	21	62.9	15.3	6.2	Fsh.	6	.....	1895	Millbridge, Me	Gloucester, Mass.
205189	.....	Ga. s.	Saxman	8	5	33.0	9.4	2.9	Fsh.	1	.....	1908	Ketchikan, Alaska	Ketchikan, Alaska.
206376	.....	St. s.	SAXON	2,348	1,875	296.2	40.4	21.1	Frt.	20	1,200	1890	Cleveland, Ohio	Duluth, Minn.
200036	.....	St. s.	SAXONA	4,716	3,441	416.0	50.0	28.0	Frt.	23	1,250	1903	.....do	Do.
203844	.....	[*]St. p.	Sayak	209	132	98.0	28.4	3.1	Tow.	3	60	1899	San Francisco, Cal	San Francisco, Cal.
100702	.....	Ga. y.	Sayona	32	29	55.0	17.0	6.0	Yct.	3	.....	1900	Port Jefferson, N. Y	Chicago, Ill.
204469	.....	Ga. y.	[1]Sayona II	25	23	59.8	12.8	5.4	Yct.	2	.....	1907	Osterville, Mass	New York, N. Y.
116209	K. F. D. N.	St. y.	Say When	87	43	122.4	14.1	9.4	Yct.	6	.....	1888	Bristol, R. I	Do.
116750	.....	Ga. s.	Say When	6	5	25.4	12.4	3.8	Msc.	1	.....	1893	Newport, R. I	Bridgeport, Conn.
155202	.....	St. s.	[2]Say Yes	16	11	50.8	10.3	4.0	Pas.	3	.....	1891	Brooklyn, N. Y	New York, N. Y.
200906	.....	Ga. s.	Scamp	11	7	42.3	12.6	5.4	Tow.	2	37	1904	.....do	Do.
204839	.....	Ga. s.	Scandal	19	9	50.0	11.5	5.0	Tow.	1	.....	1906	Oakland, Cal	Camden, N. J.
116867	.....	St. s.	Scandinavia	55	37	70.0	17.0	8.0	Tow.	5	.....	1898	Baltimore, Md	Portland, Me.
201816	.....	St. s.	SCANDINAVIA	1,462	676	187.5	43.4	16.5	Fer.	7	1,400	1905	Newport News, Va	New York, N. Y.
204765	.....	Ga. y.	[3]Scantic	35	23	67.8	13.0	8.0	Yct.	2	.....	1907	Baltimore, Md	Do.
117202	.....	St. y.	Scat	20	14	67.8	9.5	5.4	Yct.	2	.....	1902	Nyack, N. Y	Do.
204116	.....	Ga. s.	Scenic	7	5	26.3	8.4	2.9	Pas.	1	17	1907	Ballard, Wash	Seattle, Wash.
115375	.....	Ga. s.	Schemer	14	12	44.0	14.6	4.0	Msc.	3	.....	1871	Jersey City, N. J	New York, N. Y.
86356	.....	St. s.	[4]Schenectady	31	21	60.0	15.0	6.0	Tow.	3	.....	1896	Cohoes, N. Y	Albany, N. Y.
209238	.....	[*]St. p.	Schmoldt	24	24	64.9	15.8	3.8	Pas.	4	120	1911	Beardstown, Ill	St. Louis, Mo.
204236	.....	St. s.	Schoodic	111	59	85.0	20.6	7.4	Pas.	6	225	1907	South Portland, Me	Mt. Desert Ferry, Me.
115990	.....	St. s.	Schoolcraft	745	595	180.1	34.2	14.1	Frt.	7	700	1884	Trenton, Mich	Cleveland, Ohio.
116526	.....	St. s.	SCHUYLKILL	2,205	1,819	274.8	40.4	13.3	Frt.	21	1,150	1892	Cleveland, Ohio	Erie, Pa.
116812	.....	[*]St. p.	Schwatka	484	291	146.0	30.0	5.0	Pas.	30	400	1898	Port Blakeley, Wash	St. Michael, Alaska.
11461	.....	St. s.	[5]Scotia	175	119	98.6	27.0	9.8	Frt.	5	150	1861	Brooklyn, N. Y	New York, N. Y.
116224	.....	[*]St. p.	Scotia	31	31	100.5	13.4	3.0	Tow.	6	.....	1889	La Crosse, Wis	Wheeling, W. Va.
116230	.....	St. s.	Scotia	181	132	122.0	30.6	9.5	Pas.	17	160	1888	San Francisco, Cal	San Francisco, Cal.
206011	.....	[*]Ga. p.	Scottsboro	6	6	32.6	7.5	2.5	Fer.	2	8	1908	Garlands Landing, Ala	Chattanooga, Tenn.
117030	.....	[*]Ga. p.	Scotty Phillips	68	68	106.0	23.8	3.5	Fer.	3	.....	1900	Pierre, S. Dak	Sioux City, Iowa.
116951	.....	St. y.	Scout	30	20	75.7	10.6	7.6	Yct.	5	.....	1900	Bristol, R. I	New York, N. Y.
117066	.....	Ga. s.	Scout	8	8	37.2	14.0	2.6	Frt.	1	.....	1901	Galveston, Tex	Galveston, Tex.
200262	.....	[*]St. p.	Scout	77	77	101.1	20.6	3.5	Tow.	10	.....	1903	Marietta, Ohio	Pittsburgh, Pa.
205641	.....	Ga. s.	Scout	12	8	39.6	10.0	3.0	Pas.	2	18	1908	Miami, Fla	Key West, Fla.
209045	.....	Ga. s.	Scout	7	6	29.8	9.8	3.6	Fsh.	1	10	1911	Ketchikan, Alaska	Ketchikan, Alaska.
210388	.....	Ga. s.	Scout	15	12	35.2	10.9	5.2	Fsh.	6	21	1912	Rockport, Mass	Gloucester, Mass.
116235	K. J. F. H.	St. s.	SCRANTON	2,015	1,595	260.0	39.2	21.6	Frt.	19	800	1888	Cleveland, Ohio	Port Huron, Mich.
116500	.....	St. s.	*Scranton*	300	150	125.0	26.0	14.4	Tow.	6	550	1892	Camden, N. J	New York, N. Y.
201628	.....	St. s.	SCRANTON	1,462	675	187.0	43.4	16.5	Fer.	7	1,400	1904	Newport News, Va	Do.
205647	.....	Ga. s.	Scripps	7	7	30.0	7.5	4.0	Pas.	1	14	1908	Clinton, Iowa	Rock Island, Ill.
23844	.....	Ga. s.	Scud	13	12	40.4	13.0	5.0	Fsh.	5	.....	1870	Bath, Mo	Gloucester, Mass.
115638	.....	Ga. s.	Scud	11	7	42.2	13.8	3.8	Msc.	1	.....	1869	Penny Bridge, N. Y	Patchogue, N. Y
117075	K. R. D. L.	St. y.	SCUD	38	21	83.2	10.8	7.1	Yct.	6	.....	1901	South Boston, Mass	New York, N. Y.
117065	.....	Ga. y.	Sculpin II	16	13	42.9	13.3	5.2	Yct.	2	.....	1901	Shooters Island, N. Y	Do.
100293	.....	St. s.	[6]Scylla	67	34	74.5	19.0	8.0	Tow.	5	.....	1881	Boston, Mass	Boston, Mass.
22808	.....	St. p.	Sea Bird	489	253	187.0	30.4	8.0	Pas.	12	808	1866	Hunters Point, N. Y	Perth Amboy, N. J.
115855	.....	Ga. s.	Sea Bird	7	7	29.6	12.3	3.0	Frt.	1	.....	1882	Matagorda, Tex	Galveston, Tex.
117013	.....	St. s.	SEA BIRD	21	13	50.0	11.8	6.0	Pas.	6	.....	1900	Ferryburg, Mich	Grand Haven, Mich.
211329	.....	Ga. s.	Sea Bird	6	5	26.7	9.0	3.2	Frt.	1	10	1913	Aberdeen, Wash	Pt. Townsend, Wash.
116494	.....	St. y.	Seabird	53	33	84.0	15.0	7.3	Yct.	2	.....	1892	Boston, Mass	Bridgeport, Conn.
205246	.....	Ga. s.	Seabird	12	11	30.7	11.8	4.3	Fsh.	10	8	1908	Osterville, Mass	Hyannis, Mass.
206355	.....	Ga. s.	Seabird	14	10	36.2	13.0	4.7	Fsh.	2	20	1909	Dockton, Wash	Ketchikan, Alaska.
209807	.....	Ga. s.	Sea Bird	6	6	28.0	9.2	3.5	Pas.	1	15	1912	Sturgeon Bay, Wis	Milwaukee, Wis.
115348	J. Q. R. K.	St. s.	*Seaboard*	662	563	184.5	28.7	12.3	Pas.	17	540	1874	Wilmington, Del	Hartford, Conn.
157377	.....	St. s.	[7]SEABOARD	79	39	80.3	17.0	8.4	Tow.	6	250	1893	Sparrows Point, Md	Norfolk, Va.
201772	.....	Ga. s.	Seaboy	13	10	41.6	11.0	4.5	Msc	3	.....	1904	Jersey City, N. J	New York, N. Y.
202076	.....	Ga. s.	Sea Boy	10	7	39.0	11.0	3.2	Pas.	1	.....	1905	Ballard, Wash	Pt. Townsend, Wash.
204279	.....	St. s.	SEABREEZE	87	59	96.0	22.5	6.0	Pas.	3	.....	1907	Buffalo, N. Y	Buffalo, N. Y.
207632	.....	Ga. s.	Seabreeze	14	13	45.0	11.4	2.4	Pas.	1	25	1910	Seabreeze, Fla	St. Augustine, Fla.
206547	.....	Ga. s.	Sea Breeze	13	11	55.8	8.7	4.1	Pas.	2	35	1907	Irondequoit, N. Y	Rochester, N. Y.
208172	.....	Ga. y.	Sea Breeze	9	6	35.0	9.2	4.0	Yct.	1	16	1909	Seattle, Wash	Pt. Townsend, Wash.
208802	.....	Ga. s.	Seabright	5	5	28.6	11.5	3.5	Pas.	1	7	1891	Atlantic City, N. J	Somers Point, N. J.
203401	.....	St. s.	SEA BRIGHT	240	163	109.2	24.6	14.7	Tow.	7	700	1906	Wilmington, Del	New York, N. Y.
200188	.....	St. s.	Seabury	281	186	127.7	30.9	9.1	Frt.	4	.....	1903	Mystic, Conn	Hartford, Conn.
77219	.....	Ga. s.	[8]Sea Coast	44	33	69.3	19.6	6.2	Oys.	8	.....	1896	Patchogue, N. Y	Greenport, N. Y.
120773	.....	Ga. s.	[9]Sea Comb	12	10	38.0	13.4	4.9	Pas.	1	.....	1889	Brooklyn, N. Y	New York, N. Y.
209002	L. C. D. F.	St. s.	SEACONNET	2,294	1,666	247.0	43.7	28.4	Frt.	28	1,300	1911	Ecorse, Mich	Philadelphia, Pa.
207354	L. B. K. M.	Ga. y.	Sea Duck	53	28	77.0	14.5	7.0	Yct.	4	80	1910	South Boston, Mass	Salem, Mass.
116986	.....	Ga. s.	Sea Em	13	11	34.0	14.4	4.5	Fsh.	4	.....	1900	Handsboro, Miss	Pensacola, Fla.
207309	L. B. K. F.	Ga. y.	Seafarer	62	42	80.1	19.0	10.0	Yct.	3	30	1910	East Boothbay, Me	San Francisco, Cal.
210019	.....	Ga. s.	Seafarer	11	9	35.4	10.5	5.7	Msc.	4	16	1912	Mobile, Ala	Mobile, Ala.
116369	.....	Ga. s.	Sea Foam	7	7	26.6	10.8	5.6	Fsh.	3	.....	1890	Bremen, Me	Portland, Me.

[1] Formerly ga. y. Tip Top.
[2] Formerly {a st. y. Oberon. b st. s. Littlewood.
[3] Formerly ga. y. Crusoe.
[4] Formerly st. s. Geo. W. Aldridge.
[5] Formerly st. s. Havre.
[6] Formerly st. s. Ida M. Dalby.
[7] Formerly st. s. {a Dorothy. b Dorothea.
[8] Formerly ga. s. Jessie R.
[9] Formerly ga. s. Fred Black.

MERCHANT STEAM VESSELS OF THE UNITED STATES—Continued.

Official No.	Signal letters.	Rig.	Name of vessel.	Gross tonnage.	Net tonnage.	Length.	Breadth.	Depth.	Service.	Crew.	Indicated horsepower.	When built.	Where built.	Home port (where permanent document issues).
						Feet.	*Feet.*	*Feet.*						
116553	.....	St. s.	Sea Foam	19	9	46.0	11.0	5.4	Tow.	4	50	1893	Ilwaco, Wash	Pt. Townsend, Wash.
201511	.....	Ga. y.	Seafoam	46	21	64.4	14.3	5.4	Yct.	3	.....	1904	Duluth, Minn	Duluth, Minn.
201861	K. T. S. B.	St. s.	Sea Foam	339	205	127.0	32.0	10.0	Pas.	20	500	1905	Aberdeen, Wash	San Francisco, Cal.
202547	.....	Ga. s.	Sea Foam	7	7	32.6	8.0	3.0	Pas.	1	.....	1905	Davenport, Iowa	Dubuque, Iowa.
107168	.....	St. y.	[1] Sea Fox	74	37	101.6	16.0	6.8	Yct.	3	.....	1895	Detroit, Mich	Marquette, Mich.
116877	.....	Ga. s.	Sea Fox	6	6	27.0	12.2	4.0	Fsh.	1	.....	1899	Osterville, Mass	Chatham, Mass.
117209	.....	St. s.	Sea Fox	60	35	78.5	19.0	9.5	Frt.	4	250	1902	Alameda, Cal	San Francisco, Cal.
208062	.....	Ga. s.	Sea Fox	10	9	34.0	9.0	3.6	Pas.	2	30	1909	St. Ignace, Mich	Grand Haven, Mich.
150618	.....	St. s.	[2] SEA GATE	125	85	97.0	20.1	5.8	Frt.	6	250	1894	Newburgh, N. Y	Brunswick, Ga.
204207	.....	St. s.	SEA GATE	244	165	122.2	27.2	8.5	Pas.	5	450	1907	.....do	Albany, N. Y.
116640	.....	Ga. s.	Sea Gull	6	5	25.0	12.0	3.0	Frt.	1	.....	1894	Cape May, N. J	Somers Point, N. J.
116796	.....	Ga. s.	Sea Gull	14	12	48.2	13.0	4.0	Fsh.	4	.....	1897	Stratford, Conn	Greenport, N. Y.
116814	.....	Ga. s.	Sea Gull	13	9	49.9	11.9	4.0	Pas.	2	.....	1898	Brooklyn, N. Y	Patchogue, N. Y.
117139	.....	Ga. s.	Sea Gull	7	6	26.6	12.4	4.1	Fsh.	1	.....	1902	Osterville, Mass	Hyannis, Mass.
202706	.....	St. s.	Sea Gull	22	15	45.0	15.0	4.0	Fsh.	5	.....	1897	Hamlin Lake, Mich	Grand Haven, Mich.
204551	.....	Ga. s.	Sea Gull	6	6	33.0	11.0	3.8	Pas.	1	.....	1905	Woodmere, N. Y	Patchogue, N. Y.
205825	.....	St. s.	Sea Gull	7	6	25.0	8.6	2.6	Fsh.	3	12	1898	St. Joseph, Mich	Grand Haven, Mich.
206317	L. B. D. C.	Ga. y.	[3] Sea Gull	26	20	58.2	12.4	5.4	Yct.	1	.....	1909	Greenport, N. Y	Philadelphia, Pa.
206507	.....	Ga. s.	Sea Gull	13	9	31.2	9.3	4.0	Fsh.	2	16	1907	Two Rivers, Wis	Chicago, Ill.
206550	.....	Ga. s.	Sea Gull	14	9	37.8	10.5	4.0	Pas.	1	12	1909	Seattle, Wash	Pt. Townsend, Wash.
208976	.....	Ga. s.	Sea Gull	9	8	28.6	9.0	3.0	Fsh.	2	10	1904	Manitowoc, Wis	Milwaukee, Wis.
210828	.....	Ga. s.	Sea Gull	9	7	33.0	10.5	3.3	Fsh.	2	12	1912	Ketchikan, Alaska	Ketchikan, Alaska.
208977	.....	Ga. s.	Sea Gull II	8	8	29.1	8.9	3.6	Fsh.	2	10	1906	Sturgeon Bay, Wis	Milwaukee, Wis.
200709	.....	Ga. s.	Sea Horse	8	5	37.5	8.6	3.2	Pas.	1	.....	1904	Seattle, Wash	Seattle, Wash.
115923	.....	St. s.	Sea King	181	90	119.0	26 1	11.5	Tow.	13	350	1883	San Francisco, Cal	San Francisco, Cal.
116485	.....	St. s.	Sea King	123	61	92.6	21.0	10.0	Tow.	9	375	1892	Philadelphia, Pa	Philadelphia, Pa.
117141	K. W. G. H.	St. s.	Sea King	124	84	95.6	21.8	10.4	Tow.	7	340	1902	Baltimore, Md	Pensacola, Fla.
207170	.....	Ga. s.	Sea King	14	10	39.4	11.3	3.8	Fsh.	2	30	1910	Seattle, Wash	Pt. Townsend, Wash.
115059	.....	Ga. s.	Sea Lark	8	7	36.6	11.4	3.4	Frt.	2	.....	1872	Patchogue, N. Y	Greenport, N. Y.
201882	.....	St. p.	Sea Lark	69	35	78.5	19.0	9.5	Tow.	4	250	1905	San Francisco, Cal	San Francisco, Cal.
116637	.....	Ga. s.	Sea Light	19	17	42.7	14.3	4.7	Fsh.	3	.....	1894	Hoquiam, Wash	Ketchikan, Alaska.
115734	.....	[4] St. p.	Sea Lion	92	92	121.0	20.0	3.0	Tow.	11	250	1890	Wheeling, W. Va	Cincinnati, Ohio.
201178	.....	Ga. s.	Sea Lion	8	8	30.0	9.3	3.3	Tow.	1	.....	1904	Aberdeen, Wash	Tacoma, Wash.
205093	.....	Ga. s.	Sea Lion	14	9	39.0	12.9	4.2	Fsh.	4	16	1908	Seattle, Wash	Ketchikan, Alaska.
206885	.....	Ga. s.	Sea Lion	13	9	44.0	11.1	4.8	Fsh.	6	20	1909	Poulsbo, Wash	Pt. Townsend, Wash.
208827	.....	Ga. s.	Sea Lion II	18	12	43.8	12.5	5.0	Fsh.	5	20	1911	.....do	Seattle, Wash.
125283	.....	St. s.	[5] Seaman	59	29	66.0	18.2	7.7	Tow.	4	.....	1874	Jersey City, N. J	New York, N. Y.
204250	K. W. D. Q.	Ga. y.	Sea Otter ⊙	28	27	60.0	10.6	7.8	Yct.	2	100	1905	Newport, R. I	Philadelphia, Pa.
206687	.....	Ga. y.	Sea Otter	21	16	47.8	10.0	4.7	Yct.	1	55	1909	Portland, Oreg	Portland, Oreg.
210290	.....	Ga. s.	Sea Otter	7	7	30.1	9.3	4.0	Frt.	1	12	1912	Hoquiam, Wash	Pt. Townsend, Wash.
117161	.....	Ga. s.	Sea Pigeon	13	10	41.7	12.6	4.2	Pas.	1	.....	1902	Oceanus, N. Y	New York, N. Y.
117025	.....	St. s.	Sea Prince	58	27	75.0	18.5	8.5	Tow.	4	250	1901	San Francisco, Cal	San Francisco, Cal.
116251	.....	St. s.	Sea Queen	111	55	100.5	22.0	11.8	Tow.	6	450	1888	.....do	Do.
116760	.....	Ga. s.	Sea Queen	12	11	48.7	10.4	3.3	Fsh.	4	.....	1897	New Gretna, N. J	Somers Point, N. J.
207069	.....	Ga. s.	Sea Queen	9	8	26.2	9.1	3.0	Fsh.	1	10	1901	Manistee, Mich	Grand Haven, Mich.
207274	.....	Ga. s.	Sea Queen	14	8	34.9	14.4	4.3	Fsh.	3	24	1910	Friendship, Me	New York, N. Y.
209759	.....	Ga. s.	Sea Queen	10	7	36.4	9.0	3.9	Pas.	1	20	1912	Balboa, Cal	Los Angeles, Cal.
117184	K. S. B. H.	St. s.	SEA ROVER ⊙	199	116	121.0	24.5	15.0	Pas.	7	700	1902	San Francisco, Cal	San Francisco, Cal.
202585	K. V. C. S.	St. y.	Sea Urchin	49	33	55.8	15.4	7.8	Yct.	3	.....	1905	Bristol, R. I	Philadelphia, Pa.
210380	.....	Ga. s.	Sea Wall Special	10	8	38.0	10.0	4.7	Pas.	3	30	1912	Galveston, Tex	Galveston, Tex.
116919	.....	St. s.	Sea Wing	39	27	69.5	16.9	5.8	Fsh.	6	.....	1899	Ashtabula, Ohio	Chicago, Ill.
115943	.....	St. s.	Sea Witch	74	37	77.9	20.0	10.0	Tow.	5	.....	1883	San Francisco, Cal	San Francisco, Cal.
116815	.....	St. s.	Sea Witch	13	9	49.9	11.9	4.0	Pas.	2	.....	1898	Brooklyn, N. Y	Patchogue, N. Y.
206123	.....	Ga. s.	Sea Wolf	14	10	41.5	13.6	4.1	Frt.	4	30	1909	Seattle, Wash	Nome, Alaska.
208279	.....	Ga. s.	Seal	7	5	32.7	9.6	2.4	Frt.	1	24	1911	Astoria, Oreg	Astoria, Oreg.
208504	.....	Ga. s.	Seal	9	6	28.8	8.5	3.6	Tow.	1	30	1911	San Pedro, Cal	Los Angeles, Cal.
211289	.....	Ga. s.	Seal	43	29	58.0	13.2	6.8	Fsh.	6	50	1913	Seattle, Wash	Seattle, Wash.
209210	.....	Ga. s.	Sealshipt No. 38	17	12	39.0	18.0	4.4	Oys.	3	.....	1911	Northport, N. Y	Cold Spring, N. Y.
211121	.....	St. s.	Search	56	38	60.5	16.0	6.8	Fsh.	5	80	1913	Manitowoc, Wis	Milwaukee, Wis.
106249	.....	St. s.	[6] Search Light	95	80	94.8	19.5	6.5	Pas.	6	.....	1884	South Haven, Mich	Chicago, Ill.
208247	.....	Ga. s.	Searchlight	7	7	32.8	8.4	3.0	Pas.	1	12	1910	Ketchikan, Alaska	Ketchikan, Alaska.
116817	.....	[4] St. p.	Seattle	718	409	176.1	35.4	5.9	Pas.	30	700	1898	Seattle, Wash	St. Michael, Alaska.
116854	.....	[4] St. p.	Seattle No. 3	548	326	151.0	34.9	6.2	Pas.	26	450	1898	Dutch Harbor, Alaska	Do.
203384	.....	St. s.	Seattle Spirit	81	55	82.8	15.3	9.1	Pas.	7	.....	1906	Ballard, Wash	Seattle, Wash.
207385	.....	Ga. s.	Seavey	13	11	33.0	11.5	3.9	Frt.	2	16	1910	Frankfort, Mich	Grand Haven, Mich.
157314	.....	St. s.	[6] Seawanhaka	27	17	57.8	13.0	5.0	Pas.	5	.....	1891	Peekskill, N. Y	Boston, Mass.
120560	.....	St. s.	[7] Sebago	28	14	48.4	15.1	6.8	Tow.	1	.....	1883	Portland, Me	Portland, Me.
207636	.....	Ga. s.	Sebasco	15	6	47.1	12.4	3.6	Frt.	2	25	1910	Waldoboro, Me	Do.
115704	.....	St. s.	Sebenoa	89	44	91.0	18.6	7.2	Pas.	8	.....	1880	Bath, Me	Rockland, Me.
115323	.....	St. p.	Secaucus	974	810	214.0	46.5	13.6	Fer.	7	550	1873	Hoboken, N. J	New York, N. Y.
204425	K. W. G. N.	St. s.	SECURITY	397	270	140.5	26.0	15.9	Tow.	16	900	1907	Port Richmond, N. Y	Do.
208301	.....	Ga. s.	SECURITY	14	10	36.0	12.2	2.0	Tow.	2	27	1911	Miami, Fla	Baltimore, Md.
117251	.....	Ga. s.	Seddon	14	10	52.0	12.0	4.5	Pas.	3	.....	1903	Tacoma, Wash	Nome, Alaska.
116499	.....	St. s.	[8] Sedgwick	87	51	92.2	17.5	6.4	Tow.	6	.....	1892	Brewer, Me	Savannah, Ga.

[1] Formerly st. y. Azalea.
[2] Formerly st. s. Pejepscot.
[3] Formerly ga. y. Heather.
[4] Formerly st. s. C. W. Standart.
[5] Formerly st. s. Adrienne.
[6] Formerly st. y. Dunderburg.
[7] Formerly st. s. Fannie G.
[8] Formerly st. s. {a Sedgwick. b U. S. Q M. D. Sedgwick.

MERCHANT STEAM VESSELS OF THE UNITED STATES—Continued.

Official No.	Signal letters.	Rig.	Name of vessel.	Gross tonnage.	Net tonnage.	Length.	Breadth.	Depth.	Service.	Crew.	Indicated horsepower.	When built.	Where built.	Home port (where permanent document issues).
						Feet.	*Feet.*	*Ft. ct.*						
116018	.....	Ga. s.	Sedonia	9	9	45.0	10.0	3.2	Frt.	1	.....	1884	Somerset County, Md	Baltimore, Md.
117201	.....	Ga. s.	Sedro	13	9	33.8	11.0	3.5	Pas.	2	.....	1900	Port Gamble, Wash	Pt. Townsend, Wash.
208342	.....	Ga. s.	See-Am	11	7	47.5	11.8	4.0	Pas.	1	20	1911	Coupeville, Wash	Do.
211085	.....	St. p.	SEEANDBEE ⊙	6,381	3,434	481.5	58.1	24.0	Pas.	85	11,000	1913	Wyandotte, Mich	Detroit, Mich.
201644	K.T.N.V.	St. y.	[1] SEE-LE-RUH	179	122	107.7	21.0	7.1	Yct.	10	225	1904	Mariner Harbor, N. Y	Philadelphia, Pa.
203464	.....	Ga. s.	Segochet	35	6	57.6	13.1	6.9	Yct.	1	.....	1906	Thomaston, Me	San Juan, P. R.
115986	.....	St. s.	Seguin	96	48	88.1	19.8	9.5	Tow.	6	.....	1884	Bath, Me	Bath, Me.
116344	K.H.L.T.	St. s.	SEGURANÇA ⊙	4,033	2,806	321.3	45.3	17.4	Pas.	71	2,600	1890	Chester, Pa	New York, N. Y.
200583	.....	St. s.	Seguranza	17	11	45.9	10.4	4.3	Tow.	5	50	1903	New Orleans, La	Do.
116301	.....	St. p.	Sehome	708	444	192.4	32.2	10.5	Pas.	25	700	1889	Portland, Oreg	San Francisco, Cal.
205479	.....	Ga. s.	Sehome	7	5	29.3	7.7	3.0	Pas.	1	22	1903	Bellingham, Wash	Pt. Townsend, Wash.
210730	.....	Ga. s.	Selina	12	6	40.0	10.0	4.4	Oys.	1	7	1912	Carters Creek, Va	Reedville, Va.
116925	.....	Ga. s.	[2] Selma	29	19	50.0	14.0	7.0	Fsh.	2	.....	1893	Victoria, B. C	Seattle, Wash.
207626	.....	Ga. y.	Selma	20	19	45.0	12.0	6.3	Yct.	1	60	1910	Poughkeepsie, N. Y	Patchogue, N. Y.
206050	.....	Ga. s	Selmilede	8	8	31.2	8.9	4.8	Frt.	2	12	1908	Marblehead, Mass	Marblehead, Mass.
200116	.....	Ga. s.	Selnada	31	29	54.3	16.8	5.3	Pas.	2	.....	1903	Toms River, N. J	New York, N. Y.
116555	.....	St. s.	SELWYN EDDY	2,846	2,164	343.0	42.2	21.6	Frt.	21	1,150	1893	Wyandotte, Mich	Buffalo, N. Y.
23973	.....	St. s.	*Seminole*	85	50	73.3	18.2	8.7	Tow.	9	.....	1871	Philadelphia, Pa	Galveston, Tex.
116132	K.D.N.S.	St. s.	*Seminole* ⊙	2,556	1,966	264.0	43.0	18.8	Pas.	50	1,193	1886	.....do	New York, N. Y.
116392	.....	Ga. s.	Seminole	8	5	40.0	7.8	3.3	Pas.	1	.....	1882	New York, N. Y	Jacksonville, Fla.
116691	.....	St. s.	Seminole	6	5	40.2	8.5	2.9	Pas.	3	.....	1895	Port Tampa, Fla	Tampa, Fla.
205621	.....	Ga. y.	Seminole	16	15	40.0	11.5	5.0	Yct.	3	45	1904	Jersey City, N. J	New York, N. Y.
207764	.....	Ga. s.	Seminole	11	9	37.1	10.5	4.6	Pas.	1	12	1910	Boston, Mass	Boston, Mass.
208767	.....	*St. p.	Seminole	1,102	881	220.0	42.1	9.0	Pas.	22	1,340	1911	Oakland, Cal	San Francisco, Cal.
202594	.....	Ga. y.	Senkail	19	13	44.2	10.1	4.3	Yct.	1	.....	1905	New Rochelle, N. Y	New York, N. Y.
208710	L.B.W.F.	Ga. y.	Semloh	19	13	48.1	10.5	5.4	Yct.	1	30	1911	Boston, Mass	Boston, Mass.
116725	.....	St. s.	SENATOR	4,048	3,178	410.0	45.4	23.9	Frt.	19	1,450	1896	Wyandotte, Mich	Detroit, Mich.
116811	K.N.J.F.	St. s.	SENATOR ⊙	2,409	1,835	280.0	38.1	19.6	Pas.	74	1,800	1898	San Francisco, Cal	New York, N. Y.
208333	.....	Ga. s.	Senator	41	11	58.0	16.4	7.4	Fsh.	10	50	1911	Seattle, Wash	Seattle, Wash.
117128	.....	*St. p.	Senator Cordill	280	280	170.0	33.0	5.0	Pas.	20	421	1902	Jeffersonville, Ind	Natchez, Miss.
205559	.....	Ga. s.	Senator Reynolds	11	9	36.0	11.6	4.0	Pas.	1	.....	1908	City Island, N. Y	Patchogue, N. Y.
117218	.....	St. s.	Senator Rice	98	66	90.1	20.2	10.0	Tow.	5	.....	1902	Rondout, N. Y	Albany, N. Y.
116029	K.C.V.D.	St. s.	*Seneca*	2,729	1,911	271.5	40.0	16.4	Pas.	36	2,400	1884	Chester, Pa	New York, N. Y.
116228	K.F.H.D.	St. s.	Seneca	157	78	136.6	19.0	11.5	Pas.	11	600	1888	Boston, Mass	Do.
116277	.....	St. s.	SENECA	2,669	1,939	290.0	40.8	13.6	Pas.	23	1,500	1889	Cleveland, Ohio	Buffalo, N. Y.
117035	K.Q.T.J.	Ga. y.	Seneca	65	61	81.8	20.4	9.7	Yct.	10	.....	1901	Brooklyn, N. Y	Bridgeport, Conn.
117058	.....	Ga. s.	Seneca	16	11	35.0	12.0	5.3	Frt.	1	.....	1901	Newport News, Va	Camden, N. J.
203133	.....	Ga. s.	Seneca	8	5	34.8	9.7	4.1	Pas.	1	.....	1906	Mariner Harbor, N. Y	New York, N. Y.
116520	.....	St. p.	Senekes	26	13	68.4	12.0	3.2	Pas.	2	.....	1892	Moriches, N. Y	Patchogue, N. Y.
115794	.....	Ga. s.	Senora Brown	10	9	39.0	14.0	2.0	Frt.	2	.....	1881	Portsmouth, Va	Norfolk, Va.
6903	H.C.N.B.	St. y.	[3] Sentinel	28	22	61.6	13.2	5.1	Yct.	3	.....	1876	Poughkeepsie, N. Y	New York, N. Y.
22798	.....	St. s.	Sentinel	110	73	102.0	21.2	7.7	Frt.	5	78	1862	East Haddam, Conn	Do.
115939	.....	St. s	Sentinel	74	47	102.5	19.0	7.0	Pas.	7	.....	1883	Brooklyn, N. Y	Do.
116809	.....	St. s.	Sentinel	133	91	101.7	19.8	4.9	Pas.	7	.....	1898	Tacoma, Wash	Pt. Townsend, Wash.
117010	.....	St. s.	Sentinel	40	19	63.5	20.2	5.3	Frt.	8	.....	1900	Biloxi, Miss	Gulfport, Miss.
205050	.....	*St. p.	Sentinel	99	91	90.1	19.0	4.5	Pas.	3	150	1908	Sacramento, Cal	San Francisco, Cal.
205058	.....	Ga. s.	Sentinel	10	7	40.4	10.8	4.4	Pas.	1	50	1903	Oakland, Cal	Do.
206517	.....	Ga. y.	Seome	41	29	64.4	14.6	4.6	Yct.	0	40	1909	Detroit, Mich	Detroit, Mich.
209510	.....	St. s.	Seon	55	36	64.0	14.5	4.3	Tow.	2	60	1911	Newberg, Oreg	Portland, Oreg.
202707	.....	Ga. s.	Sequoyah	15	13	55.0	16.0	3.8	Oys.	1	.....	1905	Pocomoke City, Md	Newport News, Va.
210126	.....	Ga. s.	Serenity	17	13	43.0	9.4	7.3	Pas.	1	35	1912	Salisbury, Md	Philadelphia, Pa.
116064	.....	Ga. s.	Sergeant	7	7	32.8	14.0	3.4	Pas.	1	.....	1870	Islip, N. Y	New York, N. Y.
210593	.....	Ga. s.	Serelda	10	7	32.0	9.8	3.8	Frt.	1	12	1912	Austin, Wash	Seattle, Wash.
210295	.....	Ga. y.	Serenity	51	45	72.6	18.0	3.3	Yct.	2	37	1912	Annapolis, Md	Annapolis, Md.
116084	.....	St. s.	Seth Low	82	41	96.0	23.1	8.0	Frh.	8	.....	1885	Brooklyn, N. Y	Do.
208612	.....	Ga. s.	Setrocana	38	25	50.0	16.0	5.6	Fsh.	3	100	1911	Anacortes, Wash	Pt. Townsend, Wash.
117232	.....	Ga. s.	Setuck	10	7	36.9	9.2	3.2	Frt.	1	.....	1903	Port Blakeley, Wash	Seattle, Wash.
205584	.....	Ga. y.	Sevarg	25	17	49.3	17.2	4.5	Yct.	2	25	1908	Salisbury, Md	Baltimore, Md.
208502	.....	Ga. s.	Seven Bells	17	11	40.2	15.0	4.4	Frt.	2	.....	1871	San Francisco, Cal	San Francisco, Cal.
23852	.....	St. s.	Seven Brothers	46	28	66.0	15.4	6.4	Fsh.	15	.....	1870	Bristol, R. I	Newport, R. I.
116918	.....	St. s.	Seven Brothers	32	22	48.1	15.3	6.5	Tow.	3	.....	1899	Athens, N. Y	New York, N. Y.
207755	.....	Ga. s.	Seven Brothers	13	11	40.3	11.4	4.1	Fsh.	0	20	1909	Sea Bright, N. J	Perth Amboy, N. J.
117191	.....	Ga. s.	Seven Marys	24	21	64.0	16.0	4.0	Fsh.	12	.....	1902	Salisbury, Md	Beaufort, N. C.
211350	.....	Ga. s.	Seven Bros	14	9	34.0	11.5	3.6	Fsh.	0	12	1913	Seattle, Wash	Seattle, Wash.
210605	.....	*Ga. p.	Seventy Six	5	5	38.0	9.0	1.8	Frt.	1	7	1911	Acorn, Ky	Louisville, Ky.
106901	.....	St. s.	[4] Severn	113	77	76.5	28.6	7.0	Pas.	6	70	1891	Baltimore, Md	Baltimore, Md.
200060	.....	*St. p.	Sewanee	90	90	116.0	25.0	3.2	Tow.	6	.....	1904	Patterson, La	Brashear, La.
207463	.....	Ga. s.	Sewanhaka	24	14	53.5	16.0	6.3	Fsh.	2	.....	1910	Lubec, Me	Lubec, Me.
204468	K.W.H.D.	St. s.	SEWARD ⊙	3,390	2,080	279.2	42.1	32.3	Frt.	29	1,500	1907	Seattle, Wash	Pt. Townsend, Wash.
210939	.....	Ga. s.	Seymour	65	44	65.8	18.0	8.9	Fsh.	10	90	1913	Tacoma, Wash	Tacoma, Wash.
204311	.....	Ga. y.	Shad	17	13	43.8	10.0	5.2	Yct.	3	.....	1907	Boston, Mass	Salem, Mass.
205347	K.W.Q.G.	Ga. y.	Shada	66	42	84.8	15.4	7.0	Yct.	5	100	1908	.....do	Wiscasset, Me.
210702	.....	Ga. y.	Shadow	25	17	65.8	10.5	4.7	Yct.	4	400	1912	New York, N. Y	New York, N. Y.
115180	.....	St. p.	Shady Side	444	329	168.1	27.5	9.5	Pas.	15	850	1873	Bulls Ferry, N. J	Do.

[1] Formerly st. y. Margaret.

[2] Formerly {a British st. s. Shelby. b British sch. Selma.

[3] Formerly st. y. Dashaway.

[4] Formerly st. p. {a Alfred Cooper. b G. J. Seufferle.

MERCHANT STEAM VESSELS OF THE UNITED STATES—Continued.

Official No.	Signal letters.	Rig.	Name of vessel.	Gross tonnage.	Net tonnage.	Length.	Breadth.	Depth.	Service.	Crew.	Indicated horsepower.	When built.	Where built.	Home port (where permanent document issues).
						Feet.	*Feet.*	*Feet.*						
207424	.....	Ga. s.	Shakan	35	24	59.8	16.5	5.3	Fsh.	2	75	1910	Anacortes, Wash	Pt. Townsend, Wash.
208480	.....	Ga. s.	Shallotte	12	11	49.0	12.6	3.8	Frt.	2	.....	1911	Shallotte, N.C.	Wilmington, N.C.
111206	.....	St. s.	[1] Shamokin	120	72	86.0	25.6	8.0	Frt.	6	300	1898	Tomkins Cove, N. Y.	New York, N. Y.
10599	.....	St. s.	[2] Shamrock	32	16	60.0	15.2	6.6	Tow.	3	.....	1865	Philadelphia, Pa	Do.
116151	.....	Ga. s.	Shamrock	48	37	68.4	20.1	7.4	Pas.	5	.....	1887	Brooklyn, N. Y.	Do.
116957	.....	Ga. s.	Shamrock	32	21	56.2	16.3	6.9	Fsh.	5	.....	1900	Ballard, Wash	Seattle, Wash.
117255	.....	Ga. s.	Shamrock	9	7	34.3	13.2	5.9	Frt.	2	.....	1903	Eastport, Me.	Eastport, Me.
201668	.....	St. s.	Shamrock	99	67	72.3	18.2	6.2	Pas.	4	.....	1905	Astoria, Oreg	Pt. Townsend, Wash.
202678	.....	Ga. s.	Shamrock	9	6	37.7	12.0	4.6	Frt.	1	.....	1905	Winthrop, N. C.	Norfolk, Va.
202893	.....	*Ga. p.	Shamrock	12	12	59.3	13.3	2.7	Tow.	1	.....	1906	Higginsport, Ohio	Wheeling, W. Va.
204606	.....	Ga. s.	Shamrock	11	7	34.4	11.3	3.2	Pas.	1	.....	1907	Tacoma, Wash	Seattle, Wash.
205201	.....	Ga. s.	Shamrock	8	6	35.6	7.8	3.6	Pas.	1	12	1908	Marshfield, Oreg	Empire, Oreg.
205796	.....	St. s.	Shamrock	18	12	37.3	10.7	4.0	Fsh.	3	20	1908	St. James, Mich	Grand Haven, Mich.
207068	.....	*Ga. p.	Shamrock	11	8	46.6	11.4	3.2	Frt.	3	22	1909	Cut Off, La	New Orleans, La.
209578	.....	Ga. s.	Shamrock	13	9	38.5	11.9	4.6	Frt.	3	27	1912	Tacoma, Wash	Tacoma, Wash.
204163	.....	*Ga. p.	Shamrock No. 2	13	13	65.0	15.5	2.1	Tow.	2	.....	1907	Higginsport, Ohio	Wheeling, W. Va.
211118	.....	Ga. s.	Shannon	19	8	50.1	14.1	3.9	Frt.	1	14	1913	Laban, Va	Norfolk, Va.
116577	.....	St. s.	Shark	13	6	41.6	11.2	5.6	Tow.	3	47	1893	Gloucester, Mass	Wiscasset, Me.
206313	L. B. D. N.	Ga. y.	[3] Shark	30	24	74.2	12.4	7.2	Yct.	6	80	1909	Osterville, Mass	New York, N. Y.
207995	.....	Ga. s.	Shark	19	13	46.7	11.9	4.8	Fsh.	4	30	1910	Port Orchard, Wash	Pt. Townsend, Wash.
208546	.....	Ga. s.	Shark	12	7	40.3	10.3	6.4	Pas.	2	40	1911	Salisbury, Md	Philadelphia, Pa.
209337	.....	*Ga. p.	Sharp Shooter	11	7	46.4	12.7	2.2	Frt.	1	.....	1904	Delks Bluff, Fla	Jacksonville, Fla.
205041	K. W. N. J.	St. s.	Shasta	878	517	192.3	41.0	14.0	Frt.	18	.....	1908	Hoquiam, Wash	San Francisco, Cal.
115917	.....	St. s.	*Shaughraun*	45	22	60.0	15.4	8.0	Tow.	4	.....	1883	Buffalo, N. Y.	Buffalo, N. Y.
117072	.....	St. s.	SHAUN RHUE	79	54	65.8	17.2	7.8	Tow.	4	.....	1901	.....do.....	Do.
205179	.....	*St. p.	Shaver	368	305	155.0	30.8	6.7	Tow.	11	725	1908	Portland, Oreg	Portland, Oreg.
105551	.....	St. s.	[4] Shaw	12	6	40.3	11.0	5.0	Tow.	3	.....	1869	Millville, N. J	Portland, Me.
210357	.....	Ga. s.	Shaw	11	7	36.1	12.7	4.0	Frt.	1	32	1912	Shaw Island, Wash	Pt. Townsend, Wash.
116137	K. D. P. J.	St. s.	[5] *Shawmut*	1,624	1,100	259.0	36.0	18.8	Frt.	22	5,500	1879	Sunderland, England	Philadelphia, Pa.
203134	.....	Ga. s.	Shawnee	8	5	34.8	9.7	4.1	Pas.	1	.....	1906	Mariner Harbor, N. Y.	New York, N. Y.
210328	.....	Ga. y.	[†]Shawondase	14	9	43.0	9.6	4.3	Yct.	0	25	1910	Baltimore, Mich	Detroit, Mich.
117217	.....	Ga. s.	Shearwater	9	6	46.0	9.0	3.5	Pas.	1	.....	1902	Jacksonville, Fla	Jacksonville, Fla.
204762	.....	Ga. s.	Sheba	8	7	39.7	8.6	2.7	Pas.	2	30	1907	Portland, Oreg	Coos Bay, Oreg.
115119	.....	St. p.	Sheboygan ⊙	623	461	208.1	50.6	12.8	Frt.	9	500	1869	Manitowoc, Wis	Duluth, Minn.
116003	.....	St. s.	Sheboygan	62	31	65.5	17.6	8.6	Tow.	3	125	1886	Sheboygan, Wis	Buffalo, N. Y.
203063	.....	Ga. s.	Sheepshead	13	11	43.2	12.4	4.1	Pas.	2	.....	1906	Brooklyn, N. Y.	New York, N. Y.
203759	K. V. S. H.	Ga. y.	Shella	47	39	56.9	17.9	7.1	Yct.	2	28	1906	West Haven, Conn	New Haven, Conn.
203927	.....	St. s.	SHELDON PARKS	6,611	5,049	540.0	56.0	31.0	Pas.	21	1,760	1907	Superior, Wis	Cleveland, Ohio.
210370	.....	Ga. s.	SHELDONIA II	9	9	31.0	8.0	4.0	Pas.	1	24	1912	Grafton, Ill	Chicago, Ill.
116067	.....	St. s.	Shelikof	173	101	135.0	23.0	9.6	Pas.	9	.....	1900	Alameda, Cal	Pt. Townsend, Wash.
116023	.....	St. s.	Shenandoah	2,251	1,880	308.0	43.0	21.0	Frt.	15	1,200	1894	West Bay City, Mich	Duluth, Minn.
206329	.....	St. s.	SHENANGO ⊙	8,047	6,498	580.8	58.2	33.0	Frt.	24	1,800	1909	Ecorse, Mich	Pittsburgh, Pa.
116258	.....	Ga. s.	Shenecossett	14	12	41.1	11.4	5.5	Wat.	0	20	1899	Noank, Conn	New London, Conn.
202418	K. V. B. H.	Ga. y.	Shepherdess	101	100	95.6	22.3	11.8	Yct.	9	45	1905	Essex, Mass	Philadelphia, Pa.
116545	.....	Ga. s.	Sherman S. Benner	7	7	27.6	10.9	6.6	Fsh.	2	.....	1892	Bremen, Me	Portland, Me.
209869	.....	Ga. s.	Shetucket	28	14	56.6	18.0	5.0	Pas.	1	90	1912	Noank, Conn	New London, Conn.
208410	.....	*Ga. p.	Shifter No. 2	13	11	65.4	12.0	2.0	Pas.	2	18	1911	Sardis, Ohio	Wheeling, W. Va.
116025	.....	Ga. s.	Shiloh	6	6	25.4	11.3	4.8	Msc.	1	.....	1894	Westport, Me	Boothbay, Me.
116701	.....	St. s.	Shiloh	84	57	83.0	22.6	4.0	Frt.	7	.....	1895	Tarboro, N. C	Newbern, N. C.
117210	.....	*St. p.	Shiloh	140	140	150.0	28.0	4.0	Pas.	4	40	1902	Jeffersonville, Ind	Paducah, Ky.
206531	.....	Ga. s.	Shima Maru	15	10	45.0	10.4	5.4	Frt.	1	75	1909	Stockton, Cal	San Francisco, Cal.
210182	.....	Ga. s.	Shin-on	7	6	21.5	7.2	3.3	Fsh.	2	10	1912	Plum Island, Wis	Milwaukee, Wis.
17016	.....	St. p.	[6] Shinnecock	650	487	160.0	33.0	13.0	Fer.	8	325	1896	Brooklyn, N. Y.	New York, N. Y.
116712	.....	St. p.	SHINNECOCK ⊙	1,205	706	260.0	35.0	14.3	Pas.	59	1,600	1896	Wilmington, Del	Do.
203297	.....	Ga. y.	[7] Shinnecock	24	16	52.6	11.0	5.7	Yct.	2	.....	1906	Mariner Harbor, N. Y.	Do.
209015	.....	Ga. s.	Shirley II	37	25	57.3	16.3	4.9	Pas.	2	50	1911	South Jacksonville, Fla.	Jacksonville, Fla.
209012	.....	Ga. s.	SHIRNETTIE	11	11	45.1	9.0	4.1	Pas.	2	25	1911	Lake Providence, La	Vicksburg, Miss.
204509	K. W. H. P.	St. s.	Shna-Yak	839	452	188.7	39.8	12.8	Frt.	20	.....	1907	Winslow, Wash	San Francisco, Cal.
116384	.....	St. s.	Shohola	117	58	90.0	22.2	9.8	Tow.	6	450	1891	Philadelphia, Pa	New York, N. Y.
200486	.....	Ga. s.	Shokokon	9	9	36.4	8.4	3.8	Pas.	1	.....	1903	Lomax, Ill	Burlington, Iowa.
209077	.....	Ga. s.	Shokokon	30	28	50.0	10.0	6.0	Pas.	2	40	1911	Muskegon, Mich	Do.
117108	.....	St. s.	Shooter Island	76	52	72.9	20.1	8.8	Fer.	4	.....	1902	Shooters Island, N. Y.	New York, N. Y.
115708	.....	*St. p.	Short Cut	81	81	97.0	25.0	4.5	Fer.	3	.....	1890	Pittsburgh, Pa	Pittsburgh, Pa.
205083	K. W. P. D.	St. s.	Shoshone	646	341	175.6	38.0	12.8	Frt.	19	.....	1908	Fairhaven, Cal	San Francisco, Cal.
209110	.....	*St. p.	Shoshone	11	7	53.6	9.9	3.0	Pas.	3	72	1908	Coeur d'Alene, Idaho	Pt. Townsend, Wash.
207285	L. B. J. V.	Ga. y.	[8] Shrewsbury	77	41	94.4	15.0	7.7	Yct.	4	200	1910	Boston, Mass	Perth Amboy, N. J.
202814	.....	Ga. s.	Show Me	9	6	30.6	9.1	3.7	Msc.	1	.....	1905	Juneau, Alaska	Juneau, Alaska.
209686	.....	Ga. s.	Shui Cha	28	23	50.8	15.6	4.5	Msc.	1	50	1912	Morehead City, N. C.	New York, N. Y.
203076	.....	Ga. y.	[9] Shur	23	23	50.2	12.3	5.2	Yct.	2	40	1906	Lynn, Mass	Niagara Falls, N.Y.
203610	K. V. Q. P.	Ga. y.	[10] Shur	48	29	72.8	12.5	7.2	Yct.	4	120	1906	South Boston, Mass	Gloucester, Mass.
117179	K. R. W. G.	St. s.	SIBERIA ⊙	11,284	5,655	551.7	63.2	21.8	Pas.	282	18,000	1902	Newport News, Va	New York, N. Y.
117265	.....	*St. p.	Sibilla	35	35	65.4	16.0	4.2	Tow.	4	.....	1903	Plaquemine, La	Brashear, La.
116324	.....	Ga. s.	Sibyl	14	9	37.0	14.0	5.5	Pas.	1	.....	1890	Nyack, N. Y.	Wilmington, Del.
117133	K. R. S. W.	Ga. y.	Sibyl	27	26	60.5	15.5	5.2	Yct.	4	.....	1902	Port Jefferson, N. Y.	Hartford, Conn.

[1] Formerly st. s. Ruth.
[2] Formerly st. s. General Geo. G. Meade.
[3] Formerly ga. y. Ildico.
[4] Formerly st. s. Anna Shaw.
[5] Formerly British st. s. Enchantress.
[6] Formerly st. p. Monticello.
[7] Formerly ga. y. Elmere.
[8] Formerly ga. y. {a Topsy. b Mona.
[9] Formerly ga. y. Friendship V.
[10] Formerly ga. y. Tyche.
† Exempt.

MERCHANT STEAM VESSELS OF THE UNITED STATES—Continued.

Official No.	Signal letters.	Rig.	Name of vessel.	Gross tonnage.	Net tonnage.	Length.	Breadth.	Depth.	Service.	Crew.	Indicated horsepower.	When built.	Where built.	Home port (where permanent document issues).
						Feet.	*Feet.*	*Feet.*						
210226	.....	Ga. s.	Sicilia	5	5	23.8	7.2	3.2	Fsh.	4	10	1911	Milwaukee, Wis.	Milwaukee, Wis.
907776	.....	Ga. s.	Sickle	24	21	59.0	17.3	3.8	Fsh.	12	20	1910	Williston, N. C.	Beaufort, N. C.
115715	.....	*St. p.	Sidney	540	378	221.3	35.5	5.5	Pas.	45	396	1880	Wheeling, W. Va.	Rock Island, Ill.
115773	.....	St. s.	Sidney	22	11	55.4	15.1	6.6	Pas.	3	.....	1881	Baltimore, Md.	Baltimore, Md.
203869	.....	Ga. s.	Sidney	14	9	39.9	10.2	3.0	Pas.	1	20	1907	Ballard, Wash.	Pt. Townsend, Wash.
115934	.....	.....	Sidney Smith	12	11	36.4	12.9	3.8	Frt.	2	.....	(†)	Fairhaven, N. J.	Greenport, N. Y.
116377	.....	St. s.	Sidney O. Neff	435	338	149.6	30.2	10.4	Frt.	11	350	1880	Manitowoc, Wis.	Grand Haven, Mich.
116775	.....	St. s.	Sidonie	13	7	44.4	12.2	5.6	Fsh.	4	.....	1897	.....do.....	Do.
203178	K.V.L.M.	Ga. y.	Sieglinde	62	58	66.7	20.2	9.2	Yct.	7	.....	1906	New York, N. Y.	New York, N. Y.
116996	K.Q.H.P.	St. s.	SIERRA ⊙	5,989	3,745	400.0	50.2	18.1	Pas.	105	8,244	1900	Philadelphia, Pa.	San Francisco, Cal.
203757	.....	St s.	SIERRA	4,846	4,287	438.7	52.0	23.9	Frt.	25	1,250	1906	Toledo, Ohio	Duluth, Minn.
93241	K.R.M.V.	Ga. y.	[1] Siesta	44	39	67.1	15.0	3.3	Yct.	4	.....	1900	Croton, N. Y.	Burlington, N. J.
117268	K.Q.B.H.	Ga. y.	Siesta	32	32	57.7	15.1	8.4	Yct.	2	.....	1900	New Bedford, Mass.	Rockport, Me.
20633	.....	St. s.	[2] SIEUR DE MONTS	469	318	155.5	32.0	7.4	Pas.	14	1,000	1901	Philadelphia, Pa.	Portland, Me.
127090	.....	St. s.	[3] Sightseer	151	102	86.4	21.6	7.7	Pas.	7	420	1804	Braintree, Mass.	Boston, Mass.
211071	.....	Ga. s.	Signess	14	12	39.1	10.9	3.1	Pas.	1	24	1913	Dames Point, Fla.	Jacksonville, Fla.
203784	.....	Ga. s.	Sigwan	18	14	44.5	14.8	4.2	Oys.	3	30	1906	Bridgeport, Conn.	Bridgeport, Conn.
211259	.....	Ga. s.	Silas McLoon	26	15	62.3	14.5	6.3	Frt.	2	50	1913	East Boothbay, Me.	Boothbay, Me.
116523	.....	St. s.	Silex	143	112	98.0	17.5	9.5	Cnl.	4	250	1892	Lockport, N. Y.	Cold Spring, N. Y.
210350	.....	Ga. y.	Silouan	201	103	101.2	21.0	7.2	Yct.	5	150	1912	Tottenville, N. Y.	New York, N. Y.
208741	.....	*Ga. p.	Silver Beam	15	11	45.8	7.9	2.0	Pas.	1	20	1911	Morrison, Mo.	St. Louis, Mo.
210750	.....	Ga. s.	Silver Bear	28	19	45.6	14.0	5.8	Fsh.	6	30	1912	Tacoma, Wash.	Tacoma, Wash.
116810	.....	Ga. s.	Silver Chief	10	8	37.6	13.0	3.5	Tow.	3	.....	1898	Charlevoix, Mich.	Grand Haven, Mich.
209706	.....	Ga. s.	Silver City	21	14	47.8	14.2	3.2	Pas.	2	35	1912	Tampa, Fla.	Tampa, Fla.
140865	.....	St. s.	[4] Silver Dollar	9	7	44.0	9.9	3.7	Tow.	1	.....	1886	Buffalo, N. Y.	Buffalo, N. Y.
204281	.....	Ga. s.	Silver King	13	8	43.2	12.2	3.8	Pas.	1	.....	1907	Bolivar, Tex.	Galveston, Tex.
210410	.....	Ga. s.	Silver King	16	11	45.7	10.6	4.8	Pas.	2	36	1912	Rose Bluff, La.	Brashear, La.
209273	.....	Ga. s.	Silver Leaf	9	8	31.5	9.5	4.0	Fsh.	2	10	1908	West De Pere, Wis.	Milwaukee, Wis.
3679	.....	St. s.	[5] Silver Spray	95	64	109.2	21.9	8.3	Pas.	7	130	1894	Ludington, Mich.	Chicago, Ill.
116116	.....	Ga. s.	Silver Spray	10	6	48.0	12.3	2.6	Frt.	1	.....	1896	Crisfield, Md.	Newport News, Va.
116676	.....	St. s.	Silver Spray	38	26	54.0	15.8	6.0	Tow.	4	.....	1895	West Bay City, Mich.	Marquette, Mich.
116851	.....	St. s.	Silver Spray	33	22	68.4	16.7	6.5	Fsh.	3	.....	1898	Sandusky, Ohio.	Sandusky, Ohio.
204960	.....	Ga. s.	Silver Spray	13	9	46.6	10.1	3.4	Pas.	1	.....	1908	Bellingham, Wash.	Pt. Townsend, Wash.
210122	.....	Ga. s.	Silver Spray	13	11	43.8	13.0	3.6	Pas.	1	25	1905	Brooklyn, N. Y.	Patchogue, N. Y.
203522	.....	Ga. s.	Silver Spring	14	11	47.7	11.0	3.5	Mso.	3	15	1906	Ladies Island, S. C.	Charleston, S. C.
116103	.....	St. s.	Silver Star	75	42	73.5	14.7	4.8	Pas.	5	.....	1886	Brewer, Me.	Belfast, Me.
116791	.....	St. s.	Silver Star	20	13	65.0	10.0	5.0	Pas.	7	.....	1897	Pittsburgh, Pa.	Cincinnati, Ohio.
207120	.....	Ga. s.	Silver Star	9	9	32.0	9.6	3.6	Fsh.	2	12	1906	Two Rivers, Wis.	Grand Haven, Mich.
116255	.....	Ga. s.	Silver Wave	28	19	54.8	10.9	5.2	Frt.	4	.....	1889	Bandon, Oreg.	Nome, Alaska.
209612	.....	*Ga. p.	Silver Wave	9	9	48.8	8.0	2.8	Frt.	3	15	1911	Kansas City, Mo.	Kansas City, Mo.
116091	.....	St. s.	Simon Langell	845	677	195.3	34.6	13.7	Frt.	17	575	1886	St. Clair, Mich	Duluth, Minn.
116087	.....	St. s.	SIMON J. MURPHY	4,869	3,770	435.5	51.5	28.0	Frt.	21	1,150	1900	Wyandotte, Mich.	Do.
207912	.....	Ga. y.	Simple Life	27	15	45.8	10.5	3.4	Yct.	1	40	1910	Jacksonville, Fla.	Jacksonville, Fla.
203313	.....	Ga. y.	Simplicity	21	17	48.3	10.5	5.5	Yct.	2	.....	1906	Astoria, N. Y.	New York, N. Y.
117248	.....	St. s.	SINALOA	4,539	3,503	416.0	50.0	24.0	Pas.	22	1,500	1903	West Bay City, Mich.	Duluth, Minn.
204090	.....	Ga. s.	Sinaloa	34	19	64.2	14.2	5.0	Pas.	2	70	1907	San Francisco, Cal.	San Francisco, Cal.
210153	.....	Ga. y.	Sinbad	18	12	45.6	10.6	4.6	Yct.	0	70	1911	Detroit, Mich.	Detroit, Mich.
116561	.....	Ga. s.	Sindbad	9	7	32.7	14.0	3.3	Pas.	2	.....	1886	Bayport, N. Y.	New York, N. Y.
200027	.....	Ga. s.	Sineth	7	7	28.6	11.5	5.8	Fsh.	1	.....	1892	Camden, Me.	Mt. Desert Ferry, Me.
95759	.....	St. s.	[6] Sioux	52	26	71.6	16.5	8.6	Tow.	8	.....	1883	Green Bay, Wis.	Milwaukee, Wis.
200952	K.T.D.H.	St. y.	[7] Sioux	55	37	102.4	11.6	5.8	Yct.	6	350	1904	Bristol, R. I.	New York, N. Y.
208278	L.B.S.H.	St. s.	Stoux	461	266	148.3	24.2	14.8	Pas.	12	1,000	1910	Seattle, Wash.	Pt. Townsend, Wash.
116477	.....	St. s.	Sir Arthur	28	19	58.6	14.6	6.2	Fsh.	5	.....	1892	Benton Harbor, Mich.	Grand Haven, Mich.
116723	.....	St. s.	SIR HENRY BESSEMER	4,321	3,293	413.2	48.0	24.0	Frt.	26	2,000	1896	Cleveland, Ohio.	Duluth, Minn.
207576	.....	Ga. s.	Sir Knight	7	6	30.0	9.5	4.0	Pas.	1	18	1909	Harbor Springs, Mich.	Grand Haven, Mich.
203170	.....	St. s.	SIR THOMAS SHAUGHNESSY.	6,276	4,665	480.0	52.2	30.2	Frt.	24	1,650	1906	Wyandotte, Mich.	Cleveland, Ohio.
116736	.....	St. s.	SIR WM. FAIRBAIRN	4,219	3,181	424.6	45.8	27.8	Frt.	23	1,800	1896	.....do.....	Duluth, Minn.
116732	.....	St. s.	SIR WILLIAM SIEMENS	4,344	3,293	413.2	48.0	24.0	Frt.	26	2,000	1896	Cleveland, Ohio.	Do.
116039	.....	Ga. s.	Siren	5	5	23.0	12.3	3.4	Fsh.	1	.....	1885	Noank, Conn.	Sag Harbor, N. Y.
210713	.....	Ga. s.	Sirena	13	11	38.2	9.2	4.7	Frt.	3	40	1912	San Diego, Cal.	San Diego, Cal.
206049	.....	Ga. y.	Sirion	21	21	51.2	13.4	7.7	Yct.	2	15	1909	Marblehead, Mass.	Marblehead, Mass.
115774	.....	St. p.	*Sirius*	993	711	229.0	32.5	11.1	Pas.	21	900	1881	Chester, Pa.	New York, N. Y.
200254	.....	St. s.	[8] SIRIUS	4,470	3,143	416.0	50.3	24.0	Frt.	22	1,500	1903	Chicago, Ill.	Cleveland, Ohio.
209742	.....	Ga. s.	Sirius	22	15	44.0	14.0	5.4	Fsh.	1	35	1912	Seattle, Wash.	Seattle, Wash.
23044	.....	Ga. s.	Sirocco	17	14	46.0	18.2	3.2	Frt.	2	.....	1867	Jamesport, N. Y.	Tappahannock, Va.
203244	.....	Ga. s.	Sirod	6	6	24.6	11.5	4.0	Fsh.	1	.....	1906	Osterville, Mass.	Chatham, Mass.
206850	.....	Ga. s.	Sis	10	7	32.2	12.1	5.1	Frt.	2	25	1911	Shelton, Wash.	Tacoma, Wash.
201466	.....	Ga. y.	Sisama	19	13	49.4	12.4	4.3	Yct.	3	.....	1904	Detroit, Mich	Detroit, Mich.
210271	.....	Ga. s.	Sisco	12	8	35.5	10.9	5.0	Frt.	2	20	1912	Port Richmond, N. Y.	New York, N. Y.
201825	.....	St. y.	[9] Sisilina	67	45	115.8	12.5	7.6	Yct.	13	.....	1905	New York, N. Y.	Do.
210872	L.C.S.K.	St. s.	Siskiyou	884	523	204.1	41.5	14.2	Frt.	20	800	1912	Hoquiam, Wash.	San Francisco, Cal.

[1] Formerly ga. y. *Marie.*
[2] Formerly st. s. Quaker City.
[3] Formerly st. s. {*a* City of Quincy. *b* Taniwha. *c* British, Taniwha.
[4] Formerly st. y. Louise Harbrecht.
[5] Formerly st. s. Bloomer Girl.
[6] Formerly st. s. {*a* Henry Marshall. *b* Jesse Spaulding.
[7] Formerly st. y. Little Sovereign.
[8] Formerly st. s. R. L. Ireland.
[9] Formerly st. y. Vitesse.
† Rebuilt 1881.

MERCHANT STEAM VESSELS OF THE UNITED STATES—Continued.

Official No.	Signal letters.	Rig.	Name of vessel.	Gross tonnage.	Net tonnage.	Length.	Breadth.	Depth.	Service.	Crew.	Indicated horsepower.	When built.	Where built.	Home port (where permanent document issues).
						Feet.	*Feet.*	*Feet.*						
211137	.....	Ga. y.	Slspud II	29	21	52.6	12.1	6.4	Yct.	2	50	1913	New York, N. Y	New York, N. Y.
207807	.....	Ga. s.	Sluslaw	11	9	35.0	9.0	3.0	Pas.	2	10	1910	Acme, Oreg	Yaquina, Oreg.
117037	.....	Ga. s.	Slva	33	30	55.0	16.6	5.0	Oys.	4	.....	1901	Stratford, Conn	Cold Spring, N. Y.
130742	K.N.W.Q.	Ga. y.	[1] Slvad	30	25	59.4	16.4	6.7	Yct.	3	.....	1897	Baltimore, Md	Providence, R. I.
116866	.....	*St. p.	Skagit Queen	327	196	125.5	25.7	4.6	Pas.	12	68	1898	West Seattle, Wash	Seattle, Wash.
204495	.....	Ga. s.	Skate	10	7	31.1	10.8	3.2	Pas.	1	.....	1907	Ballard, Wash	Do.
116330	.....	St. s.	Skater	92	63	89.0	23.0	7.0	Pas.	6	.....	1890	Detroit, Mich	Marquette, Mich.
203080	.....	Ga. s.	Skeeter	12	8	45.9	8.2	2.4	Pas.	1	.....	1906	Coupeville, Wash	Seattle, Wash.
117109	.....	St. y.	SKIBO	45	30	73.5	11.7	8.4	Yct.	4	.....	1901	Elizabeth, N. J	Pittsburgh, Pa.
206715	.....	Ga. s.	Skibo	11	8	40.7	10.2	4.5	Pas.	5	18	1906	Atlantic City, N. J	Somers Point, N. J.
204420	K.W.G.M.	Ga. y.	Skidbladnir	76	55	90.0	15.8	6.0	Yct.	6	300	1907	Wilmington, Cal	Los Angeles, Cal.
203079	.....	Ga. s.	Skidoo	18	12	37.4	15.6	4.8	Pas.	2	.....	1906	Holland, Mich	Grand Haven, Mich.
205022	.....	Ga. s.	Skimmer	30	19	61.2	14.0	4.0	Pas.	3	60	1908	Benicia, Cal	San Francisco, Cal.
208360	.....	*Ga. p.	Skimmer	19	19	75.4	18.2	2.7	Tow.	2	50	1910	Galveston, Tex	Baltimore, Md.
202897	K. V. G. N.	St. y.	[2] Skipaki	33	22	7.8	10.5	5.6	Yct.	6	.....	1906	Bristol, R. I	New York, N. Y.
205542	.....	Ga. s.	Skipaway	10	9	31.8	8.5	3.9	Pas.	4	20	1907	Hoboken, N. J	Do.
115779	.....	St. s.	Skip Jack	15	8	47.0	10.6	5.5	Pas.	4	74	1882	New London, Conn	New London, Conn.
209548	.....	Ga. s.	Skipjack	10	7	32.8	11.2	4.8	Fsh.	2	10	1912	Seattle, Wash	Seattle, Wash.
202615	.....	Ga. s.	Skipper	11	8	43.0	14.0	3.5	Fsh.	1	.....	1905	Flatlands, N. Y	Cold Spring, N. Y.
204921	.....	Ga. s.	Skipper	10	6	36.8	11.7	4.0	Frt.	2	.....	1908	Mount Pleasant, S. C	Charleston, S. C.
208137	.....	Ga. s.	Skipper	16	11	52.3	11.3	4.3	Tow.	2	50	1910	West Lake, La	Galveston, Tex.
200803	.....	*St. p.	Skookum	302	173	112.0	26.8	5.6	Pas.	5	400	1904	Aberdeen, Wash	Pt. Townsend, Wash.
202818	.....	Ga. s.	Skookum	12	8	54.5	11.0	2.5	Pas.	1	.....	1905	Stanwood, Wash	Seattle, Wash.
206308	.....	Ga. s.	Skookum	14	9	41.8	11.1	4.6	Frt.	2	50	1909	Seattle, Wash	Do.
117032	.....	Ga. s.	Skylark	5	5	30.5	9.6	3.6	Fsh.	2	.....	1901	Burton, Wash	Wrangell, Alaska.
121191	K.R.B.P.	Ga. y.	[3] Skylark	19	16	61.0	10.2	5.2	Yct.	2	.....	1901	New York, N. Y	New York, N. Y.
209582	.....	Ga. y.	Skylark	29	20	54.7	14.7	4.8	Yct.	3	40	1910	Toms River, N. J	Philadelphia, Pa.
209395	.....	Ga. s.	Slacum Bros	9	8	35.6	10.6	3.4	Frt.	0	11	1911	Bolingbroke Creek, Md	Baltimore, Md.
209464	L.C.G.N.	St. s.	SLATINGTON	221	150	95.1	25.0	12.2	Tow.	7	750	1911	Port Richmond, N. Y	Perth Amboy, N. J.
211209	.....	Ga. s.	Sloga II	23	16	45.7	13.6	5.7	Fsh.	8	30	1913	Tacoma, Wash	Tacoma, Wash.
117185	.....	Ga. s.	Sly Fox	9	7	39.9	12.9	3.6	Frt.	2	.....	1902	Crittenden, Va	Norfolk, Va.
210358	.....	Ga. s.	Smile	7	7	30.5	9.6	4.0	Frt.	1	12	1912	Astoria, Oreg	Pt. Townsend, Wash.
105993	.....	St. s.	[4] Smith	191	130	127.0	21.7	10.5	Tow.	6	600	1881	Buffalo, N. Y	Milwaukee, Wis.
202402	.....	Ga. s.	Smith Brothers	9	7	28.4	12.0	3.7	Fsh.	2	8	1903	Greenwich, R. I	Newport, R. I.
211119	.....	St. s.	Smith Bros	166	128	82.0	23.5	6.1	Frt.	5	60	1913	Bridgeport, Conn	New Haven, Conn.
57887	.....	St. s.	Smith, Davis & Co	131	110	95.0	17.6	9.2	Cnl.	3	85	1886	Lockport, N. Y	New York, N. Y.
204190	.....	St. s.	SMITH THOMPSON	4,786	4,227	438.7	52.0	23.9	Frt.	22	1,400	1907	Toledo, Ohio	Oswego, N. Y.
96543	.....	St. p.	[5] SMITHFIELD	725	353	202.7	29.6	10.1	Pas.	15	1,200	1901	Elizabeth, N. J	New York, N. Y.
202322	.....	Ga. s.	Smiths	17	11	47.1	14.6	4.2	Oys.	1	28	1905	Alameda, Cal	San Francisco, Cal.
210755	.....	Ga. s.	Smyth	15	10	49.3	11.2	9.0	Tow.	0	50	1912	Beaumont, Tex	Port Arthur, Tex.
206705	.....	*Ga. p.	Snail	13	8	52.0	11.5	3.0	Pas.	2	24	1909	Madison, Ill	St. Louis, Mo.
202912	.....	Ga. s.	Snapper	39	27	70.7	14.2	4.6	Frt.	5	.....	1906	Pocomoke City, Md	Annapolis, Md.
210056	.....	Ga. s.	Snapshot	13	12	40.6	9.9	4.3	Pas.	1	25	1912	Boston, Mass	Boston, Mass.
116516	.....	Ga. s.	Sneak	5	5	30.0	12.7	3.3	Oys.	1	.....	1886	Northport, N. Y	Bridgeport, Conn.
201704	.....	Ga. y.	Snipe	21	14	54.6	10.2	5.5	Yct.	2	.....	1905	Boston, Mass	New York, N. Y.
208831	.....	*Ga. p.	Snoopsy	21	21	46.0	24.4	2.5	Fer.	2	24	1911	Poplar, Mont	Great Falls, Mont.
201797	.....	Ga. s.	Snow Ball	7	7	37.0	10.4	3.0	Fsh.	1	.....	1900	Ballard, Wash	Juneau, Alaska.
115673	.....	Ga. s.	Snow Flake	5	5	27.5	11.0	3.7	Fsh.	1	.....	1879	Kingston, R. I	Newport, R. I.
211181	L.C.V.W.	St. s.	SOCONY	3,663	2,223	321.7	43.2	27.5	Frt.	35	1,800	1913	Camden, N. J	New York, N. Y.
202147	.....	Ga. s.	Sockeye	7	5	36.7	10.4	3.4	Fsh.	0	.....	1905	Ballard, Wash	Pt. Townsend, Wash.
210716	.....	St. p.	Sod	32	32	64.0	16.0	3.8	Pas.	2	15	1912	Roseville, Ark	Memphis, Tenn.
211112	.....	.....	Sofee II	15	10	38.0	12.9	4.9	Fsh.	5	20	1913	Tacoma, Wash	Tacoma, Wash.
116000	.....	St. s.	Sokokis	15	10	58.2	12.4	4.1	Tow.	2	.....	1893	Portland, Me	Perth Amboy, N. J.
205083	.....	Ga. s.	Sokol	11	7	34.0	12.0	4.2	Fsh.	7	20	1908	Tacoma, Wash	Seattle, Wash.
115694	.....	St. p.	Solano	3,549	3,057	407.0	65.5	17.4	Fer.	17	2,000	1879	San Francisco, Cal	San Francisco, Cal.
207906	.....	Ga. s.	Solano	8	5	39.9	9.3	4.1	Frt.	1	30	1910	.....do	Do.
210133	L.C.K.W.	St. s.	SOL DUC	1,065	667	189.0	31.5	22.6	Pas.	40	1,500	1912	Seattle, Wash	Pt. Townsend, Wash.
23505	.....	Ga. s.	Solferino	19	13	41.5	17.5	4.2	Frt.	1	.....	1867	San Francisco, Cal	San Francisco, Cal.
96391	.....	St. s.	[6] Solicitor	19	12	44.9	13.5	6.0	Tow.	4	.....	1898	Baltimore, Md	Baltimore, Md.
116874	.....	St. s.	Solicitor	56	38	70.5	17.2	8.2	Msc.	4	175	1899	.....do	Newport, R. I.
211150	.....	Ga. s.	Solicitor	15	11	38.5	13.3	4.3	Tow.	1	40	1913	Norfolk, Va	Norfolk, Va.
116687	.....	St. s.	Somers Point	20	14	70.1	14.4	5.0	Pas.	3	.....	1895	Nyack, N. Y	Somers Point, N. J.
22876	.....	St. p.	[7] Somerset	538	355	149.0	34.0	11.7	Fer.	8	300	1862	Brooklyn, N. Y	New York, N. Y.
116745	.....	Ga. s.	Somerset	6	5	47.0	10.9	3.2	Pas.	2	.....	1894	Lawsonia, Md	Washington, D. C.
208533	L.B.V.G.	St. s.	SOMERSET ⊙	3,648	2,300	309.1	46.2	19.3	Pas.	54	2,800	1911	Camden, N. J	Boston, Mass.
202713	.....	St. s.	SOMERVILLE	1,197	814	191.4	44.0	15.8	Fer.	6	1,500	1905	Wilmington, Del	New York, N. Y.
116141	.....	St. s.	*Sommers N. Smith*	52	26	66.6	16.0	7.2	Tow.	3	.....	1887	Philadelphia, Pa	Rockland, Me.
116734	K.M.T.W.	St. s.	SOMMERS N. SMITH	211	79	105.0	21.1	14.2	Tow.	10	400	1896	Newport News, Va	Wilmington, Del.
206446	.....	Ga.s.	Sonleyett	14	9	52.8	12.3	4.4	Tow.	2	75	1909	Seattle, Wash	Seattle, Wash.
116783	.....	*St. p.	Sonoma	139	139	123.5	20.5	4.2	Pas.	18	229	1897	Parkersburg, W. Va	Wheeling, W. Va.
115208	.....	*St. p.	Sonoma	305	250	135.0	29.0	6.5	Pas.	14	60	1874	San Francisco, Cal	San Francisco, Cal.
117000	K.Q.L.V.	St. s.	SONOMA ⊙	6,279	3,911	400.0	50.2	21.3	Pas.	118	8,729	1900	Philadelphia, Pa	Do.
117266	.....	St. s.	SONOMA	4,539	3,503	416.0	50.0	24.0	Frt.	21	1,300	1903	West Bay City, Mich	Duluth, Minn.
203488	.....	Ga. s.	Sonoma Valley	29	14	55.0	18.1	3.6	Frt.	4	.....	1906	San Francisco, Cal	San Francisco, Cal.

[1] Formerly ga. y. Natka.
[2] Formerly st. y. Slslilna.
[3] Formerly ga. y. Franeda.
[4] Formerly st. s. Albert J. Wright.
[5] Formerly st. p. Hampton.
[6] Formerly st. s. Harvey E. Burch.
[7] Formerly U. S. S. Somerset.

MERCHANT STEAM VESSELS OF THE UNITED STATES—Continued.

Official No.	Signal letters.	Rig.	Name of vessel.	Gross tonnage.	Net tonnage.	Length.	Breadth.	Depth.	Service.	Crew.	Indicated horsepower.	When built.	Where built.	Home port (where permanent document issues).
						Feet.	*Feet.*	*Feet.*						
117158	.....	St. s.	SONORA	3,630	2,731	353.2	48.0	24.0	Frt.	24	1,19	1902	West Superior, Wis	Duluth, Minn.
208135	.....	St. s.	Sonora	8	5	34.8	9.7	4.1	Tow.	2	.....	1906	Mariner Harbor, N. Y.	Buffalo, N. Y.
116056	.....	St. s.	Sophia	27	19	41.7	11.3	4.7	Tow.	4	.....	1884	Lake Bay, Wash	Seattle, Wash.
116529	.....	St. s.	Sophia	109	50	81.4	23.9	7.4	Frt.	5	150	1892	Boston, Mass	Rockland, Me.
116529	.....	Gn. s.	Sophia	10	8	35.0	12.6	4.0	Pas.	4	5	1901	Chalakeet, Alaska	Nome, Alaska.
209264	.....	Gn. s.	Sophia	43	29	54.9	16.2	8.4	Fsh.	6	8	1901	Port Angeles, Wash	Seattle, Wash.
117054	.....	Gn. s.	Sophia Johnson	31	31	66.0	19.0	5.3	Msc.	2	.....	1902	Baltimore, Md	Cape Charles, Va.
117193	.....	Gn. s.	Sophia A. Duron	91	91	118.6	25.3	3.5	Tow.	5	171	1912	Point Pleasant, W. Va	Wheeling, W. Va.
209626	.....	*St. p.	Sophia M. Gardner	20	19	46.0	18.0	4.4	Msc.	2	.....	1874	Glencove, N. Y	Greenport, N. Y.
118255	.....	Gn. s.	Sophia Van Name	46	23	69.4	17.4	7.0	Tow.	6	.....	1862	Wilmington, Del	Savannah, Ga.
2398	.....	St. s.	[1] Sophie	14	9	46.6	10.7	3.5	Frt.	1	.....	1900	Warrenton, Oreg.	Astoria, Oreg.
127429	.....	Gn. s.	[2] Sophie	8	7	31.6	13.0	4.8	Msc.	1	.....	1881	Brooklyn, N. Y	Newark, N. J.
157320	.....	Gn. s.	Sophie	10	7	54.6	8.1	2.8	Frt.	1	.....	1907	Wallisville, Tex	Galveston, Tex.
204333	.....	Gn. s.	Sophie	10	8	33.5	9.9	4.0	Fsh.	2	10	1907	Harbor Springs, Mich	Grand Haven, Mich.
207470	.....	Gn. s.	Sophie	14	13	42.0	13.6	3.8	Oys.	0	.....	1901	Bridgeport, Conn	New York, N. Y.
117043	.....	Gn. s.	Sophie Harms	28	14	63.0	12.0	4.1	Frt.	4	.....	1891	Eastlake, N. C	Newbern, N. C.
116463	.....	St. s.	Sophie Wood	10	9	43.0	8.9	2.3	Pas.	0	16	1909	Eden, Fla	St. Augustine, Fla.
210234	.....	Gn. s.	Sophis	10	6	54.3	9.6	3.6	Pas.	2	.....	1905	Superior, Wis	Marquette, Mich.
201701	.....	St. s.	Sorella	50	31	52.5	16.2	6.6	Frt.	3	103	1912	Anacortes, Wash	Pt. Townsend, Wash.
210814	.....	St. s.	Sound	673	483	170.8	33.5	10.6	Fer.	11	500	1869	Wilmington, Del	New York, N. Y.
115028	.....	St. p.	*Southampton*	438	279	155.5	35.5	11.3	Pas.	16	.....	1901	Tacoma, Wash	San Francisco, Cal.
117097	K.R.H.M.	St. s.	South Bay	301	225	131.5	32.2	10.5	Frt.	10	190	1887	San Francisco, Cal	Do.
116173	.....	St. s.	South Coast	8	8	30.0	8.6	4.1	Pas.	1	11	1906	Ventnor, N. J	Somers Point, N. J.
209497	.....	Ga. s.	Southern	95	64	82.5	19.4	8.8	Pas.	7	350	1904	Solomons, Md	Philadelphia, Pa.
201384	K.T.J.L.	St. s.	[3] Southern	54	27	68.0	17.5	8.2	Tow.	3	140	1905	Baltimore, Md	Baltimore, Md.
202357	.....	St. s.	Southern	8	5	39.0	9.5	3.8	Fsh.	1	18	1912	Fort Myers, Fla	Key West, Fla.
211270	.....	Ga. s.	Southern	17	11	38.5	13.3	3.5	Pas.	1	.....	1912	Frederica, Ga	Brunswick, Ga.
210609	.....	Ga. s.	Southern Belle	25	12	56.6	14.0	5.5	Fsh.	3	.....	1894	Racine, Wis	Milwaukee, Wis.
116639	.....	St. s.	Southern Cross	13	9	40.6	9.8	4.0	Pas.	2	10	1912	Chicago, Ill	Chicago, Ill.
210355	.....	Ga. s.	Southern Cross	16	14	59.0	20.5	2.7	Fer.	0	16	1912	Greenport, N. Y	Greenport, N. Y.
210073	.....	Ga. s.	South Ferry	292	199	130.0	40.0	11.6	Fer.	9	300	1913	Jacksonville, Fla	Jacksonville, Fla.
211158	.....	St. s.	SOUTH JACKSONVILLE	69	42	85.0	18.2	3.4	Pas.	3	50	1904	Cocoa, Fla	Do.
201650	.....	Ga. s.	[4] Southland	27	24	61.0	13.0	4.0	Yct.	2	.....	1905	Bridgeport, Conn	Galveston, Tex.
202309	.....	Ga. y.	[5] Southland	61	42	68.1	12.5	9.0	Pas.	6	200	1907	St. Louis, Mo	Pensacola, Fla.
205430	.....	Ga. s.	Southland	2,081	1,215	291.2	51.0	16.1	Pas.	69	3,000	1908	Newport News, Va	Washington, D. C.
205896	K.W.S.M.	St. s.	SOUTHLAND	14	12	56.0	8.7	2.1	Pas.	1	35	1910	Seabreeze, Fla	St. Augustine, Fla.
208251	.....	Ga. s.	Southland	34	24	71.2	12.5	5.0	Pas.	5	.....	1898	Peekskill, N. Y	Charleston, S. C.
92881	.....	St. s.	[6] Southport	245	167	125.6	21.2	8.8	Pas.	9	450	1911	Boston, Mass	Boston, Mass.
208730	.....	St. s.	Southport	264	211	118.0	22.5	8.1	Pas.	12	340	1894	Baltimore, Md	New York, N. Y.
116629	.....	St. s.	[7] South River	874	516	200.0	32.5	11.5	Pas.	6	1,200	1906	Quincy, Mass	Boston, Mass.
203001	K.V.H.F.	St. p.	SOUTH SHORE	6	5	29.0	13.1	3.2	Frt.	1	.....	1871	Islip, N. Y	Patchogue, N. Y.
115542	.....	Ga. s.	South Side	52	35	75.0	17.0	8.0	Tow.	7	.....	1882	Bordentown, N. J	Philadelphia, Pa.
76333	.....	St. s.	[8] Southwark	41	27	58.6	16.5	6.7	Frt.	6	150	1911	West New Brighton, N. Y	Do.
208319	.....	St. s.	Southwark	5	5	28.3	12.6	3.0	Pas.	0	.....	1881	Patchogue, N. Y	New York, N. Y.
115797	.....	Ga. s.	Sovereign	173	118	159.0	16.6	9.4	Yct.	18	4,000	1911	New York, N. Y	Do.
208296	L.B.S.R.	St. y.	†Sovereign	19	13	58.0	11.0	5.4	Yct.	1	.....	1907	Everett, Wash	Pt. Townsend, Wash.
204558	.....	Ga. y.	Soya	29	14	46.5	13.6	6.4	Tow.	2	.....	1889	Buffalo, N. Y	Buffalo, N. Y.
116305	.....	St. s.	*Spalpeen*	24	10	45.6	16.9	4.5	Oys.	3	.....	1875	Brooklyn, N. Y	New Haven, Conn.
115391	.....	St. s.	Spark	19	15	46.0	11.9	5.4	Yct.	2	40	1912	Huntington, N. Y	Cold Spring, N. Y.
210416	.....	Ga. y.	Spark	37	32	55.5	13.1	6.0	Yct.	2	60	1913	New York, N. Y	New York, N. Y.
211241	.....	Ga. y.	Spark	11	11	36.8	12.7	4.3	Msc.	1	.....	1865	Portland, Me	Newark, N. J.
23364	.....	Ga. s.	Sparkle	13	8	41.9	9.0	2.9	Pas.	1	24	1908	Cove, Tex	Galveston, Tex.
205671	.....	Ga. s.	Sparrow	9	9	33.8	9.9	3.8	Fsh.	11	16	1908	Ketchikan, Alaska	Ketchikan, Alaska.
208992	.....	Gn. s.	Sparrow	226	154	105.9	25.1	11.1	Tow.	12	800	1912	Baltimore, Md	Harlford, Conn.
210272	L.C.M.J.	St. s.	SPARTAN	8	6	32.0	9.6	2.4	Msc.	1	.....	1906	Bellingham, Wash	Pt. Townsend, Wash.
203354	.....	Ga. s.	Spat	8	7	31.7	9.4	3.9	Frt.	1	.....			Norfolk, Va.
22897	.....	Ga. s.	Specle	85	85	120.7	21.8	4.0	Pas.	17	.....	1886	Stillwater, Minn	Evansville, Ind.
161555	.....	*St. p.	[9] Speed	16	11	67.7	8.3	4.0	Yct.	2	200	1906	New York, N. Y	New York, N. Y.
206223	.....	Ga. y.	Speedaway	340	190	143.3	27.0	15.8	Yct.	23	280	1893	Philadelphia, Pa	Do.
100552	K.L.P.F.	St. y.	[10] SPEEDWELL	7	7	36.4	8.3	3.0	Pas.	2	.....	1906	Quincy, Ill	Memphis, Tenn.
203186	.....	Ga. s.	Speedwell	914	874	192.6	42.0	12.2	Pas.	19	500	1912	North Bend, Oreg	San Francisco, Cal.
210379	L.C.N.F.	St. s.	Speedwell ⊙	27	18	77.1	10.0	5.0	Yct.	3	400	1911	New York, N. Y	Cleveland, Ohio.
208284	L.B.S.N.	Ga. y.	Speejacks	10	8	41.7	9.2	2.7	Pas.	1	12	1911	Helena, Ark	Memphis, Tenn.
209471	.....	Ga. s.	Spencer	52	36	60.0	16.0	7.1	Fsh.	10	75	1913	Seattle, Wash	Seattle, Wash.
210996	.....	Ga. s.	Spencer	12	8	46.8	10.0	4.0	Tow.	6	.....	1883	Buffalo, N. Y	Ogdensburg, N. Y.
145332	.....	St. s.	[11] Spencer Meade	10	7	46.0	15.0	3.5	Msc.	1	25	1908	Leemont, Va	Cape Charles, Va.
205865	.....	Ga. s.	Spencer D. Fletcher	8	5	34.0	8.2	3.2	Pas.	0	10	1908	Anacortes, Wash	Pt. Townsend, Wash.
205264	.....	Ga. s.	Spider	36	36	60.8	22.2	3.6	Frt.	0	.....	1906	Ridgefield, Wash	Portland, Oreg.
207602	.....	*St. p.	Spieler	23	21	38.6	17.7	6.4	Pas.	1	.....	1881	Groton, Conn	New York, N. Y.
120449	.....	Ga. s.	[12] Spindrift	2,356	1,974	311.8	38.2	20.8	Frt.	17	.....	1886	Cleveland, Ohio	Port Huron, Mich.
116104	.....	St. s.	SPOKANE											

[1] Formerly {a st. s. J. K. Kirkman. b U. S. S. Jonquil. c st. s. B. Bramell.
[2] Formerly ga. s. C. W. Alter.
[3] Formerly st. s. Marion Cameron
[4] Formerly ga. y. Ichthyosaurus.
[5] Formerly ga. y. Eliza M.
[6] Formerly st. s. Manila.
[7] Formerly st. s. St. Michaels.
[8] Formerly st. s. John Wear.
[9] Formerly st. p. Verne Swain.
[10] Formerly st. y. {a Intrepid. b Invincible.
[11] Formerly st. y. The Genesee.
[12] Formerly slp. y. Ferguson.
† Steel and bronze.

Merchant STEAM Vessels of the United States—Continued.

Official No.	Signal letters.	Rig.	Name of vessel.	Gross tonnage.	Net tonnage.	Length.	Breadth.	Depth.	Service.	Crew.	Indicated horsepower.	When built.	Where built.	Home port (where permanent document issues).
						Feet.	*Feet.*	*Feet.*						
116876		*St. p.	Spokane	561	421	160.4	38.6	6.3	Pas.	20	700	1899	Riparia, Wash	Portland, Oreg.
117116	K. R. L. V.	St. s.	SPOKANE	2,279	1,381	270.1	40.1	17.3	Pas.	65	2,000	1902	San Francisco, Cal	New York, N. Y.
117129		Ga. s.	Spokane	11	7	50.0	10.9	4.0	Pas.	1		1902	Sydney, Wash	Pt. Townsend, Wash.
117250		*St. p.	Spokane	323	203	132.0	26.0	4.2	Tow.	10	240	1903	Newport, Wash	Do.
115152		St. s.	*Sport*	45	22	56.7	14.0	9.0	Tow.	3		1873	Wyandotte, Mich	Grand Haven, Mich.
115767		St. y.	Sport	72	36	84.5	16.6	6.1	Yct.	7		1881	Newburgh, N. Y.	Cape Vincent, N. Y.
205346		Ga. p.	Sport	12	12	61.0	9.1	2.0	Frt.	4	6	1908	Terre Haute, Ind	Evansville, Ind.
202398		Ga. s.	Sport	9	8	29.2	8.6	3.6	Pas.	2	11	1901	Manitowoc, Wis	Milwaukee, Wis.
210232		Ga. y.	Sport	15	13	50.0	10.0	3.0	Yct.	2	15	1903	Watertown, N. Y	Cape Vincent, N. Y.
203852		Ga. s.	Spot	11	8	40.0	12.2	4.0	Frt.	1		1906	Grafton, Va	Norfolk, Va.
96511		*St. p.	[1] Spottsville	39	39	76.7	17.0	3.3	Pas.	6		1900	Evansville, Ind	Evansville, Ind.
117174		*St. p.	SPRAGUE	1,479	1,479	276.0	61.0	7.4	Tow.	69		1902	Dubuque, Iowa	Pittsburgh, Pa.
116114		St. s.	Spray	17	11	56.8	14.3	4.8	Tow.	3		1885	Alexandria, Va	Alexandria, Va.
110626		Ga. s.	Spray	9	9	27.6	13.4	4.0	Msc.	3		1894	East Greenwich, R. I	Newport, R. I.
116778		Ga. s.	Spray	6	6	31.7	11.6	2.5	Oys.	1		1897	New Haven, Conn	Hartford, Conn.
117114		Ga. s.	Spray	18	15	41.4	13.8	4.5	Fsh.	1		1902	Brooklyn, N. Y	New York, N. Y.
117169		Ga. s.	Spray	15	12	46.7	12.2	4.1	Frt.	3		1902	Fall River, Mass	Newport, R. I.
201123		Ga. s.	Spray	13	9	50.0	9.7	3.6	Pas.	1	9	1904	Sulzer, Alaska	Ketchikan, Alaska.
202668	K. V. D. N.	St. s.	SPRAY	283	159	126.6	22.0	12.9	Fsh.	12	600	1905	Quincy, Mass	Boston, Mass.
204984		Ga. s.	Spray	10	5	32.3	12.6	5.8	Fsh.	1	7	1908	Friendship, Me	S. W. Harbor, Me.
205588		Ga. s.	Spray	7	7	37.8	9.2	2.7	Msc.	1	10	1908	Atlantic, N. C	Beaufort, N. C.
207021		Ga. s.	Spray	14	8	43.5	12.5	4.1	Frt.	2	20	1909	McClellanville, S. C	Charleston, S. C.
209151		Ga. y.	Spray	9	8	28.6	8.9	3.9	Yct.	2	15	1910	Traverse City, Mich	Grand Haven, Mich.
210532		Ga. s.	Spray	7	6	29.2	8.0	3.0	Fsh.	1	14	1910	Manitowoc, Wis	Do.
208642		Ga. y.	Spray II	41	37	57.0	12.6	6.0	Yct.	4	50	1911	New York, N. Y	Stonington, Conn.
209025		St. p.	Spread Eagle	223	223	160.8	26.7	6.0	Pas.	0	745	1911	Jeffersonville, Ind	St. Louis, Mo.
117092		St. s.	SPRINGFIELD	287	163	127.0	24.0	9.0	Pas.	9	325	1901	Wilmington, Del	Burlington, N. J.
210756		Ga. s.	Spring Island 2nd	11	9	31.9	11.0	3.7	Frt.	3	13	1912	Spring Island, S. C	Beaufort, S. C.
208403		Ga. s.	Spring Water	35	24	54.1	18.6	5.2	Frt.	1	50	1911	Tampa, Fla	Tampa, Fla.
207900		Ga. s.	Springwood	13	9	40.4	10.4	5.2	Pas.	2	25	1910	Ocean City, N. J	Somers Point, N. J.
106178		St. s.	[2] Sprite	27	19	52.0	15.3	5.3	Tow.	3		1883	Tottenville, N. Y	New York, N. Y.
116107		St. s.	Sprudel	28	20	62.3	14.4	4.7	Fsh.	3		1891	Buffalo, N. Y	Cleveland, Ohio.
23690		Ga. s.	Spy	6	5	31.0	10.0	3.0	Frt.	1		1868	Old River, Tex	Galveston, Tex.
210651		Ga. s.	Spy	9	8	32.3	12.4	5.3	Pas.	1	12	1892	Harrison, N. J	Newark, N. J.
116231		St. s.	SQUANTUM	248	181	112.7	23.8	7.8	Pas.	10	400	1888	Newburgh, N. Y	Providence, R. I.
211265		Ga. s.	*Squatter*	11	11	35.0	10.2	3.9	Fsh.	1	12	1913	Marinette, Wis	Milwaukee, Wis.
120093		St. s.	[3] Squaw	42	28	59.4	17.3	6.9	Tow.	3		1895	Buffalo, N. Y	Buffalo, N. Y.
117094		Ga. s.	Squirrel	14	10	56.0	15.0	4.0	Msc.	4		1901	Pocomoke City, Md	Newport News, Va.
117149		*St. p.	*Stacker Lee*	710	710	225.5	45.2	6.6	Pas.	23	957	1902	Jeffersonville, Ind	New York, N. Y.
206419		St. s.	STADACONA	6,014	4,654	479.0	56.0	31.0	Frt.	22	1,700	1909	Ecorse, Mich	Chicago, Ill.
209567		Ga. s.	Stadium	29	20	52.0	14.8	6.1	Fsh.	7	40	1912	Tacoma, Wash	Tacoma, Wash.
116913		St. s.	*Stamford*	55	37	64.4	18.7	7.4	Tow.	6	85	1899	Tottenville, N. Y	New York, N. Y.
117039	K. Q. T. N.	St. s.	STANDARD	374	254	140.5	26.0	15.5	Tow.	18	900	1901	Port Richmond, N. Y	Do.
117135		Ga. s.	Standard	33	30	54.3	15.7	4.6	Tow.	4		1902	Patchogue, N. Y	Bridgeport, Conn.
203220		Ga. s.	Standard	14	9	46.1	10.6	4.2	Pas.	1	30	1906	Galveston, Tex	Galveston, Tex.
203658		Ga. s.	Standard	18	6	53.9	17.2	3.1	Oys.	2		1906	Biloxi, Miss	New Orleans, La.
203724		St. s.	Standard	299	203	102.0	31.0	9.7	Oys.	10	350	1906	Tottenville, N. Y	Bridgeport, Conn.
204773		Ga. s.	Standard	14	10	41.0	12.5	4.3	Pas.	6		1907	Dockton, Wash	Pt. Townsend, Wash.
205372		Ga. s.	Standard	12	8	35.5	11.8	4.4	Pas.	1	30	1908	Hoquiam, Wash	Do.
205661		Ga. s.	Standard	9	6	40.5	8.3	1.8	Frt.	1		1907	Landlock, Alaska	Valdez, Alaska.
206397		Ga. s.	Standard	12	12	42.9	12.2	3.8	Frt.	1	18	1909	Highlands, N. J	Perth Amboy, N. J.
206417		Ga. s.	Standard	27	13	57.3	15.2	4.2	Pas.	8	50	1909	Venice, La	New Orleans, La.
206501		Ga. s.	Standard	7	5	37.5	10.4	3.7	Pas.	1	30	1908	Tiburon, Cal	San Francisco, Cal.
208187		Ga. s.	Standard	12	11	36.0	10.7	4.2	Fsh.	2	20	1911	Ketchikan, Alaska	Ketchikan, Alaska.
208488		Ga. s.	Standard	19	15	45.0	11.6	4.5	Fsh.	3	16	1911	Wrangell, Alaska	Wrangell, Alaska.
208608		Ga. s.	Standard	15	12	51.2	9.8	3.9	Pas.	1	50	1911	Marshfield, Oreg	Coos Bay, Oreg.
210721		Ga. s.	Standard	21	16	47.5	13.9	5.3	Pas.	3	32	1912	Catano, P. R	San Juan, P. R.
206563		Ga. s.	Standard Fish	9	6	35.3	11.7	3.2	Fsh.	0	30	1909	Seattle, Wash	Seattle, Wash.
157359		Ga. s.	[4] Standard Fish Co. No. 2	45	30	90.0	17.8	7.2	Fsh.	11		1892	....do	Juneau, Alaska.
207557		Ga. s.	Stanley	15	10	46.0	12.0	4.0	Frt.	1	37	1910	Crittenden, Va	Norfolk, Va.
211351		Ga. s.	Stanley	22	15	80.0	12.5	4.1	Fsh.	6	20	1913	Seattle, Wash	Seattle, Wash.
205052	K. W. N. M.	St. s.	STANLEY DOLLAR	1,838	955	240.0	41.0	20.0	Frt.	24	850	1908	Seattle, Wash	Portland, Me.
210189		Ga. s.	Stanley II	12	11	28.8	7.2	4.2	Pas.	1	20	1908	Clayton, N. Y	Cape Vincent, N. Y.
22429		Ga. s.	Stanley Howard	14	13	44.5	15.7	3.6	Msc.	3		1865	Northport, N. Y	New York, N. Y.
145731		St. s.	[5] Stanley H. Miner	31	21	65.0	16.5	7.0	Tow.	4		1896	Athens, N. Y	Do.
110780		St. p.	[6] STAPLETON	1,592	1,124	225.2	61.0	14.0	Fer.	10	1,200	1888	Baltimore, Md	Do.
117136		St. s.	Stapleton	38	25	50.8	16.8	6.7	Tow.	2		1902	Tottenville, N. Y	Do.
116389		Ga. s.	Star	6	5	31.3	12.0	1.9	Oys.	2		1890	Mata Gorda, Tex	Port Lavaca, Tex.
116861		Ga. s.	Star	13	11	33.8	17.8	4.1	Frt.	2		1898	Shipyard, Ga	Charleston, S. C.
117183		St. s.	Star	9	5	38.0	12.5	4.9	Fsh.	2		1902	Erie, Pa	Buffalo, N. Y.
203541		St. s.	[7] Star	60	28	68.8	16.0	5.6	Tow.	2		1903	Portland, Oreg	Portland, Oreg.
203048		*Ga. p.	Star	8	5	39.7	10.0	2.9	Pas.	1		1903	Seattle, Wash	Seattle, Wash.
204599		Ga. s.	Star	7	6	21.4	12.0	3.3	Frt.	1		1887	New York, N. Y	New York, N. Y.
206127		Ga. s.	Star	12	8	40.2	9.2	3.6	Pas.	1	20	1909	Prosper, Oreg	Coos Bay, Oreg.

[1] Formerly *st. p. Henderson.
[2] Formerly st. s. Allie and Evie.
[3] Formerly st. s. Frank L. Bapst.
[4] Formerly gn. s. Dewahks.
[5] Formerly st. s. T. A. Briggs.
[6] Formerly st. p. Robert Garrett.
[7] Formerly st. s. Norman.

MERCHANT **STEAM** VESSELS OF THE UNITED STATES—Continued.

Official No.	Signal letters.	Rig.	Name of vessel.	Gross tonnage.	Net tonnage.	Length.	Breadth.	Depth.	Service.	Crew.	Indicated horsepower.	When built.	Where built.	Home port (where permanent document issues).
						Feet.	*Feet.*	*Feet.*						
206970	.....	*Ga. p.	Star	14	14	56.0	12.0	2.7	Pas.	2	12	1909	Frankfort, Ky	Louisville, Ky.
207176	.....	*Ga. p.	Star	10	7	34.1	8.0	2.4	Pas.	2	10	1909	St. Louis, Mo	St. Louis, Mo.
209558	.....	Ga. s.	Star	14	9	53.6	12.4	3.5	Pas.	1	40	1912	Astoria, Oreg	Astoria, Oreg.
209697	.....	Ga. s.	Star	17	10	39.2	12.3	6.0	Fsh.	4	37	1912	Noank, Conn	New London, Conn.
211411	.....	Ga. s.	Star	10	6	38.0	8.1	3.0	Fsh.	1	20	1913	Seattle, Wash	Seattle, Wash.
209876	L. C. G. H.	St. s.	STAR 1	136	133	106.1	21.2	13.0	Fsh.	10	500	1912	....do	Ketchikan, Alaska.
209700	L. C. H. R.	St. s.	STAR NO. 2	113	97	96.1	19.5	12.3	Fsh.	13	400	1912	....do	Do.
209701	L. C. H. S.	St. s.	STAR NO. 3	113	97	96.1	19.5	12.3	Fsh.	13	400	1912	....do	Do.
208010	.....	*Ga. p.	Star Eagle	5	5	43.5	7.7	2.3	Pas.	1	8	1910	Zebra, Mo	Kansas City, Mo.
116569	.....	St. s.	Star Fish	12	6	38.2	9.3	4.3	Oys.	2	.....	1892	Port Jefferson, N. Y	Bridgeport, Conn.
20.079	.....	Ga. s.	Star of the Sea	10	10	3.25	9.9	1.3	Pas.	2	10	1908	Fall River, Mass	Fall River, Mass.
206299	.....	Ga. s.	Starlgrad	12	8	34.5	11.6	4.7	Fsh.	5	16	1909	Tacoma, Wash	Tacoma, Wash.
117028	.....	St. s.	Starlin	20	11	48.4	13.4	5.0	Fsh.	5	.....	1901	Noank, Conn	Stonington, Conn.
116269	.....	St. s.	Starke	49	27	65.3	19.1	7.7	Tow.	4	.....	1889	Sheboygan, Wis	Milwaukee, Wis.
86091	.....	St. s.	[1] Starlight	335	267	151.0	23.7	6.7	Pas.	14	275	1890	Stonington, Conn	Baltimore, Md.
116780	.....	Ga. s.	Starlight	30	14	60.1	14.7	7.3	Frt.	1	.....	1897	South Haven, Mich	Grand Haven, Mich.
208980	.....	*Ga. p.	Starlight	7	7	37.7	8.0	2.4	Pas.	1	6	1908	Vincennes, Ind	Evansville, Ind.
211068	.....	Ga. s.	Star Light	5	5	29.0	6.0	3.4	Pas.	1	8	1907	Chattanooga, Tenn	Chattanooga, Tenn.
116220	K. F. G. L.	St. y.	Starling	109	54	108.9	20.5	11.5	Yct.	11	250	1888	East Boston, Mass	Boston, Mass.
116807	.....	St. s.	Starling	23	15	53.5	12.5	4.9	Tow.	2	.....	1898	Tacoma, Wash	Tacoma, Wash.
205956	.....	Ga. s.	Starling	7	6	25.7	8.6	3.4	Fsh.	1	5	1904	Charlevoix, Mich	Grand Haven, Mich.
206431	.....	St. s.	Starling	13	9	50.0	12.3	4.4	Tow.	4	40	1908	Bon Secour, Ala	Mobile, Ala.
203656	.....	*St. p.	Starr	43	43	87.3	24.6	3.5	Tow.	13	110	1906	Des Arc, Ark	Memphis, Tenn.
210512	L. C. P. F.	St. s.	Starr	371	187	130.2	25.8	11.0	Fsh.	35	625	1912	Seattle, Wash	Seattle, Wash.
115966	.....	St. s.	Startle	54	27	68.0	17.5	8.4	Tow.	6	.....	1883	Wilmington, Del	Baltimore, Md.
116299	.....	St. s.	Startle	46	23	59.8	15.0	7.0	Tow.	4	.....	1889	Gloucester, Mass	Portland, Me.
116567	.....	Ga. s.	Startle	8	7	34.1	10.7	5.8	Fsh.	8	.....	1893	Deer Isle, Me	Castine, Me.
116995	.....	Ga. s.	Startle	18	11	43.8	13.3	5.7	Frt.	2	.....	1900	East Machias, Me	Lubec, Me.
208472	.....	*Ga. p.	State Line	13	10	54.4	16.0	1.8	Fer.	2	15	1911	Mt. Carmel, Ill	Evansville, Ind.
115645	J. T. G. P.	St. s.	*State of California* ⓒ	2,266	1,260	300.0	38.6	24.4	Pas.	75	1,800	1879	Philadelphia, Pa	San Francisco, Cal.
126150	K. C. B. Q.	St. p.	[2] *State of New York*	807	564	203.0	32.4	10.5	Pas.	43	826	1883	Wyandotte, Mich	Detroit, Mich.
116363	.....	St. s.	State of New York	87	43	83.8	18.6	8.8	Pas.	5	.....	1890	Brooklyn, N. Y	New York, N. Y.
125808	J. T. Q. C.	St. p.	[1] *State of Ohio* ⓒ	1,221	917	225.2	32.4	13.3	Pas.	65	1,000	1889	Wyandotte, Mich	Cleveland, Ohio.
116272	.....	*St. p.	State of Washington	605	449	170.4	31.3	7.0	Pas.	18	504	1889	Tacoma, Wash	Pt. Townsend, Wash.
207010	.....	Ga. s.	Staten	9	6	38.3	9.0	4.1	Frt.	1	10	1895	San Francisco, Cal	San Francisco, Cal.
206500	.....	St. s.	[4] Staten Island	71	50	65.7	19.0	8.0	Tow.	5	250	1909	New Baltimore, N. Y	New York, N. Y.
150070	.....	Ga. y.	[5] Statira	21	18	42.6	16.7	5.4	Yct.	1	.....	1876	Newport, R. I	Do.
200270	.....	Ga. y.	Stave Island	41	17	69.7	13.2	6.7	Yct.	4	.....	1903	South Boston, Mass	Burlington, Vt.
161761	.....	*St. p.	[6] Steel City	628	628	235.4	10.0	8.0	Pas.	43	.....	1895	Cincinnati, Ohio	Pittsburgh, Pa.
116836	.....	St. s.	Steelhead	38	26	56.1	14.8	6.9	Tow.	5	.....	1898	Fairhaven, Wash	Pt. Townsend, Wash.
117134	.....	St. s.	STEEL KING	4,308	3,366	380.0	50.0	28.0	Frt.	22	1,450	1902	Lorain, Ohio	Duluth, Minn.
117082	.....	*St. p.	Steel Queen	177	121	125.0	28.0	3.5	Fer.	7	.....	1901	Jeffersonville, Ind	Pittsburgh, Pa.
136049	.....	St. s.	[7] Steers	36	24	54.0	16.0	5.7	Tow.	2	.....	1889	Patchogue, N. Y	New York, N. Y.
116026	.....	St. p.	Steinway	354	269	125.0	32.5	10.2	Fer.	5	385	1884	Brooklyn, N. Y	Do.
115744	.....	St. s.	*Stella*	80	40	83.7	18.2	8.5	Tow.	4	.....	1880	Camden, N. J	Corpus Christi, Tex.
115788	.....	Ga. s.	Stella	12	11	34.7	13.3	3.9	Pas.	2	.....	1881	Patchogue, N. Y	Somers Point, N. J.
116878	.....	St. s.	Stella	9	6	51.3	10.0	3.5	Pas.	2	.....	1899	Ashland, Wis	Marquette, Mich.
209031	.....	*Ga. p.	Stella	11	7	35.0	8.9	2.9	Pas.	1	6	1909	Pine Bluff, Ark	Memphis, Tenn.
116802	.....	Ga. s.	Stella Adkins	9	7	36.6	14.2	3.0	Msc.	1	.....	1898	Galveston, Tex	Brashear, La.
116908	.....	St. s.	Stella B	6	5	40.3	8.6	3.9	Tow.	2	.....	1899	Bayfield, Wis	Marquette, Mich.
210312	.....	Ga. s.	Stella B	6	5	28.4	12.0	3.5	Fsh.	1	15	1912	Patchogue, N. Y	Patchogue, N. Y.
116345	.....	Ga. s.	Stella L	45	43	59.8	24.5	4.4	Frt.	2	.....	1890	Mary Esther, Fla	Pensacola, Fla.
115985	.....	Ga. s.	Stella Pickert	17	8	55.0	11.4	5.6	Frt.	4	.....	1884	Bath, Me	Mt. Desert Ferry, Me.
207988	.....	Ga. s.	Stella F. G	7	7	32.0	12.6	3.0	Pas.	1	8	1909	West Creek, N. J	Somers Point, N. J.
117121	.....	Ga. s.	Stella M. Coffin	9	9	35.3	12.4	6.0	Fsh.	3	.....	1902	Bremen, Me	Vinalhaven, Me.
117208	.....	St. s.	Stephen Chase	45	31	69.0	16.0	6.6	Fsh.	3	175	1902	Ashtabula, Ohio	Cleveland, Ohio.
116241	.....	Ga. s.	Stephen Lark	14	10	57.6	16.6	4.6	Oys.	2	.....	1888	Tilghmans Island, Md	Tappahannock, Va.
202087	.....	St. s.	STEPHEN M. CLEMENT	5,821	4,487	480.0	52.0	30.0	Frt.	21	500	1905	Lorain, Ohio	Cleveland, Ohio.
208447	.....	St. s.	Stephen W. McKeever, jr.	223	104	128.0	22.2	10.0	Frt.	25	275	1911	Noank, Conn	Tuckerton, N. J.
96672	.....	Ga. s.	[8] Sterling	13	7	13.2	15.6	4.6	Oys.	3	.....	1903	Tottenville, N. Y	New Haven, Conn.
115647	.....	St. s.	Sterling	143	97	110.0	18.1	8.8	Fsh.	20	.....	1879	East Deering, Me	Newport, R. I.
116190	.....	St. s.	Sterling	61	30	71.2	18.5	8.5	Tow.	5	.....	1888	Tottenville, N. Y	New York, N. Y.
116659	.....	Ga. s.	Sterling	11	10	45.8	14.0	3.9	Frt.	2	.....	1895	Double Bayou, Tex	Port Lavaca, Tex.
203712	.....	Ga. s.	Sterling	13	7	45.0	11.2	3.7	Tow.	1	.....	1906	Morehead City, N. C	Newbern, N. C.
206422	.....	Ga. s.	Sterling	7	5	34.0	9.0	2.9	Pas.	1	22	1909	Clinton, Wash	Pt. Townsend, Wash.
209067	.....	Ga. s.	Sterling	14	12	30.2	12.0	4.6	Pas.	2	27	1909	East Orange, N. J	Newark, N. J.
209362	.....	Ga. s.	Sterling	8	6	30.3	6.9	3.4	Pas.	1	25	1911	Daytona, Fla	St. Augustine, Fla.
116708	.....	St. s.	[9] STERLINGTON	398	271	105.7	30.1	9.5	Tow.	4	350	1898	New York, N. Y	New York, N. Y.
115494	.....	St. s.	Stewart Edward	15	7	45.4	13.5	4.5	Fsh.	7	.....	1876	Grand Haven, Mich	Milwaukee, Wis.
209410	.....	*Ga. p.	Stewart-Peck	54	54	78.4	18.4	4.3	Frt.	3	80	1911	Kansas City, Mo	Kansas City, Mo.
208128	.....	*Ga. p.	Stillwater	13	9	40.8	12.1	2.7	Pas.	1	15	1910	Katalla, Alaska	Cordova, Alaska.
116518	.....	St. s.	Stimson	25	12	49.2	14.0	4.9	Tow.	3	.....	1892	Ballard, Wash	Portland, Oreg.
136174	.....	Ga. s.	[10] Stirling	21	18	46.1	15.4	6.2	Oys.	2	.....	1891	South Norwalk, Conn	Bridgeport, Conn.
91869	.....	St. s.	[11] Stockton	98	67	81.5	18.0	5.6	Pas.	4	.....	1886	Thomaston, Me	Buckport, Me.

[1] Formerly st. s. Granite City.
[2] Formerly st. p. City of Mackinac.
[3] Formerly st. p. [a] City of Cleveland. [b] City of Alpena.
[4] Formerly st. s. James H. Hyer.
[5] Formerly slp. y. Pirate.
[6] Formerly *st. p. Virginia.
[7] Formerly st. s. E. Bailey & Sons.
[8] Formerly ga. s. H. C. Ellis.
[9] Formerly st. s. Suffern.
[10] Formerly ga. s. Edith A.
[11] Formerly st. s. M. and M.

MERCHANT STEAM VESSELS OF THE UNITED STATES—Continued.

Official No.	Signal letters.	Rig.	Name of vessel.	Gross tonnage.	Net tonnage.	Length.	Breadth.	Depth.	Service.	Crew.	Indicated horsepower.	When built.	Where built.	Home port (where permanent document issues).
						Feet.	*Feet.*	*Feet.*						
117216	.....	Ga. p.	Stone City	9	6	31.0	7.0	6.5	Pas.	0	.....	1900	Bedford, Ind	Memphis, Tenn.
209023	.....	[4]Ga. p.	Stones	19	14	52.4	17.0	2.4	Fer.	1	8	1907	Nashville, Tenn	Nashville, Tenn.
116990	.....	Ga. s.	Stonewall Jackson	6	5	34.0	10.8	2.8	Oys.	1	.....	1900	Bayou Lafourche, La	Brashear, La.
203081	.....	Ga. s.	Stono	10	7	34.6	12.8	4.5	Frt.	1	.....	1906	Mount Pleasant, S. C	Charleston, S. C.
208220	L. B. R. Q.	Ga. y.	STORAWHILE	48	42	53.6	13.7	4.8	Yct.	2	25	1907	Brooklyn, N. Y	New York, N. Y.
207079	.....	Ga. s.	Stork	7	5	31.8	9.7	2.8	Pas.	1	4	1901	Croton on Hudson, N. Y	Key West, Fla.
208564	.....	Ga. s.	Stork	17	12	44.6	13.2	5.0	Fsh.	4	15	1911	Port Blakeley, Wash	Pt. Townsend, Wash.
115822	.....	St. s.	*Storm King*	174	87	109.6	21.0	11.8	Tow.	10	500	1882	Philadelphia, Pa	Baltimore, Md.
117159	.....	Ga. s.	Storm King	6	6	26.2	12.1	3.9	Fsh.	0	.....	1902	Osterville, Mass	Hyannis, Mass.
208400	.....	St. s.	Storm King	1,076	949	180.0	36.0	11.4	Frt.	20	500	1911	Wilmington, Del	New York, N. Y.
209097	.....	[4]Ga. p.	Stover	14	8	57.0	16.0	3.0	Msc.	2	25	1908	Berwick, La	New Orleans, La.
109856	.....	Ga. s.	[1]Stranger	6	5	30.2	11.5	3.5	Oys.	1	.....	1891	East Providence, R. I	Providence, R. I.
115800	.....	St. s.	Stranger	135	104	94.2	17.8	9.2	Cnl.	3	75	1881	Buffalo, N. Y	New York, N. Y.
117239	.....	St. s.	Stranger	85	51	73.6	17.7	6.0	Tow.	3	.....	1903	Portland, Oreg	Portland, Oreg.
117253	.....	Ga. s.	Stranger	52	26	73.6	19.4	9.0	Fsh.	10	.....	1903	Essex, Mass	Boston, Mass.
201349	.....	Ga. s.	Stranger	40	33	62.4	20.0	5.5	Oys.	7	.....	1904	Tottenville, N. Y	Greenport, N. Y.
202767	.....	Ga. s.	Stranger	9	6	30.4	12.0	2.3	Msc.	1	10	1906	Miami, Fla	St. Augustine, Fla.
203641	.....	Ga. s.	Stranger	14	10	44.6	13.7	4.0	Pas.	2	20	1906	New Haven, Conn	New Haven, Conn.
207051	.....	Ga. s.	Stranger	27	23	78.6	12.0	4.0	Pas.	2	.....	1895	New York, N. Y	Patchogue, N. Y.
211219	.....	Ga. s.	Stranger	9	6	42.0	10.5	3.6	Fsh.	1	25	1913	Craig, Alaska	Wrangell, Alaska.
81337	.....	St. s.	[2]Stratford	98	67	100.6	22.1	7.0	Oys.	8	115	1891	Bridgeport, Conn	Bridgeport, Conn.
117022	.....	St. y.	Stroller	26	18	75.7	10.6	5.4	Yct.	4	.....	1901	Bristol, R. I	New York, N. Y.
201209	L. B. D. R.	Ga. y.	[3]Stroller	46	39	62.5	16.0	4.2	Yct.	3	.....	1904	Baltimore, Md	Do.
202005	.....	Ga. s.	Stroller	11	8	49.0	8.7	3.6	Pas.	1	.....	1905	Tacoma, Wash	Pt. Townsend, Wash.
203558	.....	Ga. s.	Stroller	12	11	38.0	14.0	3.0	Fsh.	1	.....	1906	Patchogue, N. Y	Philadelphia, Pa.
201911	.....	Ga. y.	[4]Sturdy	52	45	58.4	15.4	7.8	Yct.	1	50	1905	Manchester, Mass	Annapolis, Md.
76966	.....	St. s.	[5]Success	32	16	53.8	15.0	6.2	Tow.	4	.....	1901	Jersey City, N. J	Albany, N. Y.
115858	.....	Ga. s.	Success	8	8	31.1	12.7	4.8	Fsh.	1	.....	1882	Cape Elizabeth, Me	Provincetown, Mass.
201519	.....	Ga. s.	Success	20	14	57.0	14.8	4.0	Frt.	5	.....	1904	New Orleans, La	New Orleans, La.
202759	.....	[6]St. p.	Success	67	43	60.1	15.8	2.3	Frt.	4	30	1906	Kissimmee, Fla	Key West, Fla.
203211	.....	Ga. s.	Success	14	10	48.8	11.7	3.8	Pas.	2	.....	1906	Tacoma, Wash	Seattle, Wash.
203574	.....	Ga. s.	Success	13	9	48.0	8.8	3.0	Pas.	1	20	1906	Bay Center, Wash	Pt. Townsend, Wash.
205293	.....	[4]Ga. p.	Success	7	6	48.2	12.4	3.5	Pas.	1	13	1905	Greenville Miss	Memphis, Tenn.
206163	.....	St. s.	Success	30	20	59.0	16.0	5.2	Frt.	3	100	1909	Baltimore, Md	Providence, R. I.
209527	.....	Ga. s.	Success	18	12	53.6	14.5	4.0	Pas.	1	50	1911	Oakland, Cal	San Francisco, Cal.
211053	.....	St. s.	Success	398	209	159.8	23.5	9.8	Frt.	6	250	1913	Chesapeake City, Md	Philadelphia, Pa.
201131	.....	St. s.	Success No. 3	91	47	71.0	25.8	4.9	Lgt.	3	40	1904	New Bedford, Mass	New Bedford, Mass.
116801	.....	St. s.	Sue	53	33	69.0	18.3	3.7	Frt.	7	.....	1898	Newbern, N. C	Newbern, N. C.
209028	.....	Ga. s.	Sue	9	7	40.0	8.6	5.0	Oys.	1	15	1911	Irvington, Va	Tappahannock, Va.
201344	.....	Ga. y.	Sue-Don	18	15	43.3	14.0	4.6	Yct.	1	.....	1904	Bay City, Mich	Detroit, Mich.
116607	K. Q. H. W.	St. s.	Sue H. Elmore	232	131	90.7	23.8	8.0	Pas.	11	.....	1900	Portland, Oreg	Astoria, Oreg.
6634	.....	St. p.	[4]Suffern	985	820	198.0	35.5	13.6	Fer.	6	700	1868	New York, N. Y	New York, N. Y.
209076	L. C. D. Q.	St. s.	SUFFOLK	4,718	2,868	365.7	50.1	28.1	Frt.	36	2,100	1911	Camden, N. J	Philadelphia, Pa.
205788	.....	[6]St. p.	Sugarland	109	68	111.0	28.5	4.0	Tow.	15	200	1908	Morgan City, La	New Orleans, La.
117192	.....	Ga. s.	Suisun City	142	73	84.5	23.5	6.5	Frt.	6	100	1902	San Francisco, Cal	San Francisco, Cal.
208147	.....	Ga. s.	Sultsme	46	31	55.9	15.3	4.9	Yct.	3	24	1911	Fort Myers, Fla	Key West, Fla.
116332	K. H. F. V.	St. y.	SULTANA	390	229	161.1	28.0	16.2	Yct.	29	480	1890	Brooklyn, N. Y	New York, N. Y.
117124	.....	St. s.	SULTANA	3,639	2,731	353.0	48.0	24.0	Frt.	21	1,198	1902	West Superior, Wis	Duluth, Minn.
209677	.....	Ga. s.	Sultana	14	9	40.0	11.0	4.0	Pas.	2	24	1910	Catano, P. R	San Juan, P. R.
205116	.....	Ga. y.	Sumida	22	18	59.8	11.0	5.6	Yct.	2	48	1908	New York, N. Y	New York, N. Y.
117096	.....	Ga. s.	Summer Girl	8	8	40.0	7.4	3.0	Pas.	1	.....	1898	Clinton, Iowa	Rock Island, Ill.
116579	.....	St. s.	Summer Girl	53	26	75.6	18.2	5.7	Pas.	4	.....	1893	Noank, Conn	Portsmouth, N. H.
206490	.....	Ga. s.	Summer Girl	6	6	27.0	6.5	3.5	Pas.	1	8	1909	Moline, Ill	Rock Island, Ill.
208881	.....	Ga. s.	Summer Girl	23	22	39.0	14.1	3.4	Frt.	1	25	.....	.....	New York, N. Y.
75395	.....	St. s.	[7]Summit	70	35	75.0	18.5	9.1	Tow.	6	.....	1872	Philadelphia, Pa	Do.
209512	.....	Ga. s.	Sumner	50	31	61.4	18.0	7.8	Fsh.	3	65	1912	Seattle, Wash	Seattle, Wash.
209049	.....	St. s.	Sumter	9	7	44.0	9.6	2.5	Tow.	2	.....	1907	Georgetown, S. C	Georgetown, S. C.
203923	K. V. W. H.	St. s.	SUN	4,836	3,501	382.0	49.9	29.0	Frt.	37	2,000	1907	Newport News, Va	Philadelphia, Pa.
208871	.....	Ga. s.	Sun	18	12	44.5	12.5	4.3	Fsh.	6	20	1911	Tacoma, Wash	Tacoma, Wash.
116205	.....	St. s.	Sunbeam	51	42	64.0	12.8	5.8	Pas.	4	.....	1888	Buffalo, N. Y	Oswego, N. Y.
116452	.....	St. s.	Sunbeam	53	33	68.0	17.0	7.2	Fsh.	4	.....	1891	Chicago, Ill	Milwaukee, Wis.
116804	.....	Ga. s.	Sunbeam	7	7	25.4	12.0	3.8	Fsh.	1	.....	1898	Hyannisport, Mass	Hyannis, Mass.
117057	.....	Ga. s.	Sunbeam	8	8	31.3	8.2	3.7	Tow.	1	.....	1901	Salem, N. J	Bridgeton, N. J.
209197	.....	St. s.	Sunbeam	44	40	75.0	17.0	5.0	Pas.	11	.....	1903	Mound City, Ill	Evansville, Ind.
203274	.....	Ga. s.	Sunbeam	8	6	32.9	8.6	2.8	Pas.	0	.....	1906	Tacoma, Wash	Seattle, Wash.
209143	.....	Ga. s.	Sunbeam	8	5	35.6	8.9	4.0	Pas.	0	20	1911	Tiburon, Cal	San Francisco, Cal.
209743	.....	Ga. y.	Sunbeam	27	15	57.2	14.2	7.8	Yct.	2	50	1912	Camden, Me	Mt. Desert Ferry, Me.
210931	.....	[4]Ga. p.	Sunbeam	16	16	55.5	13.8	3.2	Pas.	5	40	1912	Yazoo City, Miss	Vicksburg, Miss.
208961	.....	Ga. s.	Sunbury	24	15	43.9	16.3	4.7	Frt.	3	36	1910	Thunderbolt, Ga	Savannah, Ga.
150826	.....	[8]St. y.	[9]Sunflower	50	32	82.2	12.1	6.8	Yct.	2	.....	1899	St. Louis, Mo	Louisville, Ky.
201084	.....	Ga. s.	Sunflower	25	22	51.3	12.2	4.9	Pas.	3	.....	1904	Manitowoc, Wis	Grand Haven, Mich.
201648	.....	Ga. s.	Sunflower	13	13	47.4	10.9	3.6	Frt.	4	36	1904	Galveston, Tex	Galveston, Tex.
207749	.....	Ga. s.	Sunflower II	13	9	64.9	13.2	3.7	Pas.	1	50	1910	Cedar Bayou, Tex	Do.

[1] Formerly ywl. y. Adele.
[2] Formerly st. s. William H. Hoyt.
[3] Formerly ga. y. Reliance.
[4] Formerly ga. y. Limit.
[5] Formerly st. s. [a] J. and J. McCarthy. [b] Frankie.
[6] Formerly st. p. [a] Delaware. [b] Sterlington.
[7] Formerly st. s. John S. Smith.
[8] Formerly ga. y. Polly.

MERCHANT STEAM VESSELS OF THE UNITED STATES—Continued.

Official No.	Signal letters.	Rig.	Name of vessel.	Gross tonnage.	Net tonnage.	Length.	Breadth.	Depth.	Service.	Crew.	Indicated horsepower.	When built.	Where built.	Home port (where permanent document issues).
						Feet.	*Feet.*	*Feet.*						
205750	.....	Ga. y.	Sun Flower	22	15	57.0	13.5	4.0	Yct.	1	36	1908	Mount Vernon, Wash.	Pt. Townsend, Wash.
205523	.....	Ga. s.	Sunlight	15	10	46.4	15.3	4.5	Pas.	1	30	1908	Alameda, Cal.	San Francisco, Cal.
206154	.....	Ga. s.	Sunny Jim	11	8	47.0	16.0	3.0	Oys.	4	50	1909	Biloxi, Miss.	New Orleans, La.
115512	.....	Ga. s.	Sunny South	15	14	35.0	14.4	3.9	Frt.	2	.....	1876	Crisfield, Md.	Norfolk, Va.
136647	.....	*St. p.	[1]Sunny South	372	273	170.0	35.5	5.2	Pas.	25	100	1897	Jeffersonville, Ind.	Mobile, Ala.
116351	.....	Ga. s.	Sunol	13	9	56.0	14.5	3.3	Frt.	1	.....	1890	Fishing Island, Md.	Elizabeth City, N. C.
116371	.....	*St. p.	Sunol	294	246	135.0	27.5	7.0	Frt.	10	120	1890	San Francisco, Cal.	San Francisco, Cal.
116511	.....	St. s.	Sunol	62	31	73.6	19.3	7.1	Tow.	4	.....	1892	Ashtabula, Ohio	Cleveland, Ohio.
200093	.....	Ga. y.	Sunrise	18	17	40.8	10.0	4.9	Yct.	0	.....	1906	Boston, Mass.	New York, N. Y.
203997	.....	Ga. s.	[2]Sunrise	13	9	40.6	9.2	3.3	Pas.	1	.....	1907	Marshfield, Oreg.	Coos Bay, Oreg.
207107	.....	Ga. s.	Sunrise	13	12	33.0	10.5	4.6	Fsh.	3	30	1909	Manitowoc, Wis.	Milwaukee, Wis.
209773	.....	Ga. s.	Sunrise	35	24	56.3	15.7	6.3	Fsh.	8	50	1912	Tacoma, Wash.	Tacoma, Wash.
209796	.....	Ga. s.	Sunrise	17	15	41.9	12.6	4.2	Fsh.	1	27	1912	Ketchikan, Alaska	Ketchikan, Alaska.
206414	.....	Ga. s.	Sunset	12	8	40.2	9.2	3.6	Pas.	1	15	1909	Prosper, Oreg.	Coos Bay, Oreg.
209948	.....	Ga. s.	Sunset	35	24	56.3	16.0	6.4	Fsh.	7	50	1912	Tacoma, Wash.	Tacoma, Wash.
86205	.....	Ga. y.	[3]Sunshine	21	19	51.8	13.6	4.3	Yct.	2	.....	1889	Osterville, Mass.	Newark, N. J.
91293	.....	St. s.	[4]Sunshine	21	14	65.4	12.0	3.7	Fer.	4	.....	1880	Newburgh, N. Y.	New York, N. Y.
116210	.....	St. p.	Sunshine	335	335	175.0	37.0	5.8	Frt.	11	686	1888	Jeffersonville, Ind.	Pittsburgh, Pa.
116451	.....	Ga. s.	Sunshine	12	10	37.2	15.6	4.1	Frt.	2	.....	1891	Balters Island, Fla.	New York, N. Y.
204852	.....	*Ga. p.	Sunshine	6	6	41.0	8.5	2.5	Pas.	3	15	1907	McGhee, Tenn.	Chattanooga, Tenn.
211340	.....	Ga. s.	Sunshine	13	11	36.4	10.6	4.5	Frt.	1	15	1913	Aberdeen, Wash.	Pt. Townsend, Wash.
211336	.....	Ga. s.	Suomi	12	8	32.0	10.0	4.2	Fsh.	1	20	1913	Utsalady, Wash.	Seattle, Wash.
211132	.....	Ga. s.	Superba	9	9	36.0	8.3	3.0	Pas.	1	22	1913	New Boston, Ill.	Rock Island, Ill.
116357	.....	St. s.	Superior	251	167	98.0	29.9	10.0	Tow.	7	406	1890	Cleveland, Ohio	Duluth, Minn.
116737	.....	St. s.	Superior	70	48	68.8	20.3	10.8	Tow.	5	.....	1896	Benton Harbor, Mich.	Do.
202329	.....	St. s.	SUPERIOR	4,544	3,845	381.0	50.2	30.2	Frt.	25	2,000	1905	Ecorse, Mich.	Buffalo, N. Y.
203550	.....	St. s.	Superior	168	84	101.0	25.0	12.0	Tow.	7	550	1906	Noank, Conn.	New York, N. Y.
207410	.....	St. s.	Superior	12	10	57.0	11.7	3.0	Frt.	3	60	1910	Bayfield, Wis.	Marquette, Mich.
209874	.....	Ga. s.	Superior	86	58	64.5	19.0	9.4	Fsh.	2	200	1912	Winslow, Wash.	Pt. Townsend, Wash.
116820	.....	St. s.	SUPERIOR CITY	4,795	3,093	429.0	50.0	24.7	Frt.	24	1,900	1898	Lorain, Ohio	Duluth, Minn.
203434	.....	St. s.	Supervisor	214	136	91.4	25.0	7.4	Oys.	8	250	1906	Northport, N. Y.	Cold Spring, N. Y.
116222	.....	Ga. s.	Supply	7	7	36.3	11.3	2.9	Msc.	1	.....	1888	Greenport, N. Y.	Greenport, N. Y.
206272	.....	Ga. s.	Supply	14	9	48.5	12.0	4.5	Pas.	1	30	1908	Vallejo, Cal.	San Francisco, Cal.
207819	.....	Ga. s.	SUPPLY	40	27	68.8	12.0	6.9	Frt.	2	100	1910	Port Richmond, N. Y.	New York, N. Y.
203315	.....	Ga. y.	Surf	18	12	37.0	13.8	5.8	Yct.	2	.....	1906	Moodus, Conn.	Do.
209480	L. C. G. R.	St. s.	SURF	252	119	117.8	22.5	11.6	Fsh.	20	450	1911	Quincy, Mass.	Boston, Mass.
211188	.....	Ga. s.	Surfside	8	8	37.0	12.6	2.6	Pas.	1	24	1912	Fort Lauderdale, Fla.	St. Augustine, Fla.
115257	.....	St. y.	Surprise	20	10	63.0	13.6	4.7	Yct.	3	.....	1871	Brooklyn, N. Y.	Cape Vincent, N. Y.
115678	.....	Ga. s.	Surprise	5	5	24.6	11.3	4.0	Oys.	0	.....	1864	Providence, R. I.	Providence, R. I.
116504	.....	Ga. s.	Surprise	7	6	36.0	12.9	3.4	Oys.	1	.....	1892	Morgan City, La.	Brashear, La.
116869	.....	Ga. s.	Surprise	11	7	33.0	11.0	4.0	Frt.	2	.....	1898	Charleston, S. C.	Charleston, S. C.
117167	.....	Ga. s.	Surprise	110	65	88.5	30.0	6.0	Frt.	7	250	1902	San Francisco, Cal.	San Francisco, Cal.
207145	.....	Ga. s.	Surprise	13	9	47.6	13.6	3.3	Pas.	1	30	1893	Detroit, Mich.	Detroit, Mich.
208314	.....	Ga. s.	Surry Lumber Co. No. 1	10	7	35.8	10.3	4.6	Fer.	1	20	1910	Baltimore, Md.	Baltimore, Md.
208628	.....	Ga. s.	Survey	12	6	36.4	10.1	4.8	Fsh.	1	.....	1911	Neponset, Mass.	Portland, Me.
209497	.....	St. y.	†SURVEYOR	16	10	35.8	12.9	4.9	Yct.	2	50	1911	Bayonne, N. J.	New York, N. Y.
116939	.....	Ga. s.	Susanna	7	7	37.4	10.3	2.4	Msc.	1	.....	1900	Morehead City, N. C.	Beaufort, N. C.
210242	.....	Ga. y.	Susanne	16	11	55.5	9.4	5.9	Yct.	1	80	1910	Port Clinton, Ohio	Toledo, Ohio.
116397	.....	Ga. s.	Susie	7	7	27.5	12.4	4.7	Frt.	2	.....	1891	Stonington, Conn.	New London, Conn.
115890	.....	Ga. s.	Susie	15	10	47.4	15.8	3.6	Pas.	1	.....	1882	Clear Creek, Tex.	Galveston, Tex.
116855	.....	*St. p.	Susie	1,130	588	222.8	42.0	6.2	Pas.	52	1,000	1898	Unalaska, Alaska	St. Michael, Alaska.
116122	.....	Ga. s.	Susie B	9	8	36.7	12.8	3.4	Msc.	1	.....	1883	Patchogue, N. Y.	Patchogue, N. Y.
117045	.....	Ga. s.	Susie B	6	5	30.0	11.6	3.4	Frt.	1	.....	1901	Baldwin, N. Y.	Do.
208402	.....	Ga. s.	Susie B	9	8	25.9	10.1	3.0	Pas.	1	10	1910	Green Cove Springs, Fla.	Jacksonville, Fla.
116647	.....	Ga. s.	Susie C	9	8	31.7	13.3	4.4	Oys.	1	.....	1891	Greenwich, Conn.	Bridgeport, Conn.
205417	.....	Ga. s.	Susie C	8	8	30.2	10.4	3.0	Pas.	1	12	1908	Wildwood, N. J.	Somers Point, N. J.
116044	.....	St. s.	Susie Chipman	216	164	122.0	26.1	9.4	Frt.	8	300	1885	Milwaukee, Wis.	Milwaukee, Wis.
116675	.....	St. s.	Susie D	37	13	56.7	15.0	6.1	Pas.	3	.....	1895	Boston, Mass.	Boston, Mass.
206234	.....	Ga. s.	Susie Hall	9	9	33.0	14.8	2.7	Frt.	1	.....	1909	Galveston, Tex.	Galveston, Tex.
115789	.....	St. s.	*Susie Hazard*	98	60	97.0	19.1	8.4	Pas.	4	.....	1881	St. Louis, Mo.	St. Louis, Mo.
116276	.....	Ga. s.	Susie Muir	22	13	58.0	18.4	4.4	Frt.	1	.....	1899	Fishing Island, Md.	Elizabeth City, N. C.
116157	.....	Ga. s.	Susie R	10	8	40.8	13.2	3.2	Fsh.	1	.....	1886	Brooklyn, N. Y.	Patchogue, N. Y.
206666	.....	Ga. s.	Susie P. Barnes	8	6	41.0	13.0	2.7	Oys.	1	15	1909	Parksley, Va.	Cape Charles, Va.
206704	.....	Ga. s.	Susie R. F. Allen	11	10	52.3	12.9	3.9	Frt.	1	40	1909	Shad Point, Md.	Baltimore, Md.
116761	.....	Ga. s.	Susie and Winnie	10	8	33.1	12.4	6.2	Fsh.	2	.....	1897	Steuben, Me.	Mt. Desert Ferry, Me.
208923	.....	Ga. s.	Susitna	11	7	45.6	8.6	2.4	Pas.	1	12	1908	Tyonek, Alaska	Juneau, Alaska.
203288	.....	Ga. y.	Susquechesa	34	23	60.0	14.2	4.4	Yct.	3	.....	1906	Baltimore, Md.	Baltimore, Md.
22797	.....	St. p.	Susquehanna	1,369	1,208	196.0	35.0	12.8	Fer.	6	650	1865	New York, N. Y.	New York, N. Y.
116128	.....	St. s.	SUSQUEHANNA	2,781	2,347	302.5	40.0	16.0	Frt.	21	1,053	1886	Buffalo, N. Y.	Erie, Pa.
116170	K. B. V. P.	St. s.	SUSQUEHANNA	233	116	158.5	22.0	11.4	Fsh.	28	700	1887	Wilmington, Del.	Wilmington, N. C.
116827	.....	St. s.	*Susquehanna*	462	314	157.7	38.0	9.0	Pas.	18	725	1898	Baltimore, Md.	Baltimore, Md.
211151	.....	Ga. s.	Sussex	67	26	74.2	17.5	7.6	Fsh.	12	75	1913	Milton, Del.	Wilmington, Del.
207228	.....	Ga. s.	Sutwik	15	10	40.0	11.6	4.3	Fsh.	3	40	1910	Seattle, Wash.	Pt. Townsend, Wash.
116273	.....	*St. p.	Suwanee	82	50	70.0	16.5	4.4	Pas.	5	.....	1888	Brandford, Fla.	Key West, Fla.
208381	L. B. T. H.	St. s.	SUWANNEE ⊙	3,648	2,300	309.1	46.2	19.3	Pas.	54	1,700	1911	Camden, N. J.	Boston, Mass.

[1] Formerly *st. p. Electra. [2] Formerly ga. s. City of Coos Bay. [3] Formerly ga. y. Gunhilde. [4] Formerly st. s. Mystic. † Fuel-oil burner.

MERCHANT **STEAM** VESSELS OF THE UNITED STATES—Continued.

Official No.	Signal letters.	Rig.	Name of vessel.	Gross tonnage.	Net tonnage.	Length.	Breadth.	Depth.	Service.	Crew.	Indicated horsepower.	When built.	Where built.	Home port (where permanent document issues).
						Feet.	*Feet.*	*Feet.*						
203192	K. V. L. S.	St. s.	Svea	618	370	174.0	38.2	13.3	Frt.	17	.....	1906	Fairhaven, Cal.	Pt. Townsend, Wash.
117070	.....	St. y.	Swallow	37	25	68.0	10.6	4.6	Yct.	2	.....	1896	Oshkosh, Wis.	Milwaukee, Wis.
204153	.....	Ga. s.	Swallow	10	7	32.2	11.2	3.7	Fsh.	6	.....	1907	Dockton, Wash.	Tacoma, Wash.
205862	.....	Ga. s.	Swallow	9	8	31.0	8.2	2.6	Fsh.	2	12	1904	Manistee, Mich.	Grand Haven, Mich.
207558	.....	Ga. s.	Swallow	11	9	29.5	9.3	3.0	Fsh.	2	12	1907	Manitowoc, Wis.	Do.
207831	.....	*Ga. p.	Swallow	9	5	40.0	10.5	2.4	Frt.	3	.....	1910	Nome, Alaska	Nome, Alaska.
209281	.....	Ga. s.	Swallow	18	8	47.2	15.3	4.7	Fsh.	2	40	1911	Crittenden, Va.	Newport News, Va.
115864	.....	St. p.	Swampscott	416	324	124.5	25.3	10.8	Fer.	4	353	1882	Boston, Mass.	Portland, Me.
57928	.....	St. s.	Swan	94	64	78.9	19.6	7.1	Frt.	4	.....	1888	Sandusky, Ohio	Port Huron, Mich.
116346	.....	St. s.	Swan	24	16	57.0	10.8	3.7	Tow.	3	.....	1890	Newbern, N. C.	Newbern, N. C.
116887	.....	Ga. s.*	Swan	8	6	29.5	10.0	4.0	Pas.	1	.....	1899	Bremerton, Wash.	Pt. Townsend, Wash.
117168	.....	Ga. s.	Swan	13	9	46.6	11.3	3.4	Msc.	1	.....	1902	Warrenton, Oreg.	Cordova, Alaska.
201577	.....	*St. p.	SWAN	371	320	156.0	34.0	5.0	Pas.	13	.....	1904	Jacksonville, Fla.	St. Augustine, Fla.
202294	.....	Ga. s.	Swan	8	8	38.0	7.0	3.0	Pas.	1	.....	1905	Davenport, Iowa	Rock Island, Ill.
204217	.....	Ga. s.	Swan	8	7	27.0	8.6	4.0	Fsh.	1	.....	1907	Frankfort, Mich.	Grand Haven, Mich.
204956	.....	Ga. s.	Swan	61	34	86.2	17.8	4.7	Pas.	3	50	1908	Biloxi, Miss.	Pensacola, Fla.
205133	.....	Ga. s.	Swan	8	5	32.2	7.9	2.6	Pas.	1	10	1908	Prosper, Oreg.	Coos Bay, Oreg.
206967	.....	Ga. s.	Swan	11	7	33.0	8.6	2.4	Pas.	1	12	1909	Caruthersville, Mo.	Memphis, Tenn.
207108	.....	Ga. s.	Swan	8	7	31.0	9.6	3.2	Fsh.	3	24	1904	Manitowoc, Wis.	Milwaukee, Wis.
207123	.....	Ga. s.	Swan	10	8	31.0	8.6	3.6	Fsh.	2	15	1904	Manistee, Mich.	Grand Haven, Mich.
207349	.....	Ga. s.	Swan	9	9	35.0	11.5	3.9	Fsh.	4	.....	1910	Erie, Pa.	Gloucester, Mass.
208711	.....	Ga. s.	Swan	8	7	39.3	7.0	3.0	Pas.	1	36	1911	Savannah, Tenn.	Nashville, Tenn.
211030	.....	*St. p.	Swan	60	60	100.0	22.2	2.5	Frt.	5	115	1913	Mobile, Ala.	Mobile, Ala.
116245	.....	Ga. y.	Swannanoa	25	24	49.5	17.0	6.8	Yct.	3	.....	1898	Brooklyn, N. Y.	Bridgeport, Conn.
117005	.....	Ga. s.	Swannanoa	21	18	65.0	9.4	3.5	Pas.	2	.....	1901	Clinton, Iowa	Rock Island, Ill.
200145	.....	Ga. s.	Swannanoa	25	25	55.5	12.3	7.4	Pas.	2	30	1903	Morehead City, N. C.	Edenton, N. C.
200938	.....	Ga. s.	Swannanoa	9	9	45.0	8.5	3.6	Pas.	1	.....	1904	Knoxville, Tenn.	New Orleans, La.
116165	.....	St. s.	Swansea	19	9	77.4	17.2	8.0	Fer.	2	.....	1887	Detroit, Mich.	Duluth, Minn.
77208	.....	Ga. s.	[1]Swastika	9	6	36.8	9.8	3.8	Pas.	1	.....	1895	Seattle, Wash.	Pt. Townsend, Wash.
209259	.....	Ga. s.	Swastika	9	7	28.9	10.4	2.6	Pas.	1	15	1911	Indianola, Fla.	Jacksonville, Fla.
209651	.....	Ga. s.	Swastika	7	5	30.6	10.0	5.5	Pas.	1	15	1912	Manteo, N. C.	Manteo, N. C.
210526	.....	Ga. s.	Swastika	19	18	35.4	10.2	5.5	Tow.	4	28	1912	Green Bay, Wis.	Milwaukee, Wis.
116875	K. N. V. F.	St. s.	SWATARA	625	425	157.0	29.0	17.5	Tow.	19	1,000	1899	Philadelphia, Pa.	Philadelphia, Pa.
209181	L. C. G. S.	St. s.	SWELL	252	119	117.8	22.5	11.6	Fsh.	20	450	1911	Quincy, Mass.	Boston, Mass.
22383	.....	St. s.	Sweepstakes	289	170	130.7	21.8	12.5	Tow.	9	500	1867	Cleveland, Ohio	Tappahannock, Va.
116871	.....	Ga. y.	Sweetheart	43	38	80.0	15.0	5.5	Yct.	4	.....	1898	Daytona, Fla.	St. Augustine, Fla.
117177	.....	Ga. y.	Sweetheart	32	22	66.1	13.0	5.4	Yct.	4	42	1902	Essington, Pa.	New Orleans, La.
202248	K. T. W. S.	Ga. y.	Sweetheart	30	26	57.6	12.0	5.2	Yct.	3	.....	1905	New York, N. Y.	Philadelphia, Pa.
202188	.....	Ga. s.	Sweetheart	8	8	39.0	9.5	3.2	Frt.	3	.....	1905	Pennsgrove, N. J.	Camden, N. J.
204478	.....	Ga. y.	Sweetheart	17	16	43.6	10.3	5.3	Yct.	1	24	1907	South Boston, Mass.	Philadelphia, Pa.
206059	.....	St. s	Sweetheart	7	5	45.0	10.8	3.0	Fsh	2	18	1909	Buffalo, N. Y.	Buffalo, N. Y.
96566	.....	St. y.	[2]Swifan	27	13	64.1	10.5	6.4	Yct.	3	.....	1901	South Boston, Mass	Boston, Mass.
77578	.....	Ga. s.	[3]Swift	17	12	43.5	11.8	3.2	Frt.	2	.....	1903	Morehead City, N. C.	Wilmington, N. C.
202415	.....	Ga. s.	Swiftsure	14	8	45.6	13.0	2.9	Msc.	2	.....	1905	Gulfport, Miss.	Port Arthur, Tex.
209042	.....	Ga. s.	Swiftsure	32	22	54.0	14.7	6.7	Fsh.	6	60	1912	Seattle, Wash.	Seattle, Wash.
200504	.....	*St. p.	Swinomish	166	105	91.6	20.6	4.0	Frt.	7	.....	1903	La Conner, Wash.	Pt. Townsend, Wash.
207090	.....	Ga. s.	Swinomish	18	12	40.9	12.5	4.5	Fsh.	5	27	1910	Anacortes, Wash.	Do.
113969	.....	Ga. y.	[4]Swordfish	151	132	116.8	17.7	4.9	Yct.	8	.....	1901	Nyack, N. Y.	New York, N. Y.
116008	.....	Ga. s.	Sword Fish	9	8	41.2	9.6	2.6	Oys.	1	.....	(†)	South Norwalk, Conn.	Bridgeport, Conn.
205809	.....	Ga. s.	Swordfish	10	8	32.6	12.4	3.7	Fsh.	1	16	1906	Noank, Conn.	Edgartown, Mass.
200082	.....	Ga. s.	Sybil	14	9	42.5	10.3	4.2	Pas.	1	50	1899	San Francisco, Cal.	San Francisco, Cal.
202647	.....	St. s.	Sybil	76	52	85.8	19.4	7.5	Frt.	5	.....	1905	Scranton, Miss.	St. Augustine, Fla.
116059	K. N. C. G.	St. y.	*Sybilla*	110	58	108.0	17.0	8.6	Yct.	9	125	1885	Linwood, Pa.	Philadelphia, Pa.
208109	L. B. T. S.	Ga. y.	Sybilla II	46	31	72.0	13.5	7.4	Yct.	4	.....	1911	Camden, N. J.	Do.
22859	.....	Ga. s.	Syble	9	8	37.4	13.4	3.5	Pas.	1	.....	1842	New York, N. Y.	New York, N. Y.
211110	.....	Ga. s.	Sybylla	7	6	37.9	10.6	3.2	Pas.	1	25	1912	Congers, N. Y.	Do.
157248	.....	*St. p.	[5]Sycamore	98	72	103.6	20.3	3.0	Pas.	12	.....	1889	Evansville, Ind.	Nashville, Tenn.
116774	.....	Ga. s.	Syce	11	11	47.5	12.6	5.7	Pas.	1	.....	1897	City Island, N. Y.	Patchogue, N. Y.
115716	.....	St. s.	Sydney	129	111	96.2	17.8	9.0	Cnl.	3	65	1880	Havana, N. Y.	Buffalo, N. Y.
205887	.....	St. s.	SYDNEY C	46	10	69.4	15.2	7.8	Tow.	8	300	1907	New Orleans, La.	New Orleans, La.
116979	.....	St. s.	Sydney T. Smith	70	20	85.0	18.0	9.0	Tow.	1	.....	1895	Manitowoc, Wis.	Detroit, Mich.
3190	.....	St. s.	[6]Sylph	28	18	73.5	13.0	4.4	Pas.	5	.....	1882	Camden, N. J.	Grand Haven, Mich.
23051	.....	Ga. s.	Sylph	12	12	40.0	15.7	3.5	Oys.	1	.....	.....	Greenport, N. Y.	New Haven, Conn.
117055	.....	Ga. s.	Sylph	14	10	48.3	11.1	3.7	Tow.	1	.....	1901	Astoria, Oreg.	Pt. Townsend, Wash.
211010	.....	Ga. s.	Sylph	7	7	27.2	7.2	3.2	Pas.	1	8	1906	Sturgeon Bay, Wis.	Milwaukee, Wis.
115040	.....	St. p.	Sylvan Dell	440	287	178.0	27.0	8.7	Pas.	11	700	1872	Brooklyn, N. Y.	Camden, N. J.
116356	.....	Ga. s.	Sylvan Dell	6	6	48.0	12.0	3.0	Frt.	2	.....	1886	St. Peters, Md.	Baltimore, Md.
23768	.....	St. p.	Sylvan Glen	330	165	153.5	27.0	8.3	Fer.	11	457	1869	Brooklyn, N. Y.	Camden, N. J.
106165	.....	St. s.	[7]Sylvan Shore	53	37	74.0	17.4	7.0	Pas.	7	.....	1883	Athens, N. Y.	New York, N. Y.
201840	.....	St. s.	SYLVANIA	6,272	4,826	504.0	54.0	26.7	Frt.	24	1,800	1905	West Bay City, Mich.	Duluth, Minn.
203403	.....	Ga. y.	Sylvania	27	14	59.8	11.3	5.0	Yct.	3	.....	1906	Orange, Tex.	Port Arthur, Tex.

[1] Formerly st. s. J. R. Roberts.
[2] Formerly st. y. Helena.
[3] Formerly ga. s. John F. Bell.
[4] Formerly ga. y. {*a* Rancocus. *b* Marjorie.
[5] Formerly *st. p. {*a* D. A. Goodin. *b* O. E. Stockell.
[6] Formerly {*a* st. y. Brunette. *b* st. s. Ruth.
[7] Formerly st. s. Adele.
† Rebuilt, 1887.

MERCHANT STEAM VESSELS OF THE UNITED STATES—Continued.

Official No.	Signal letters.	Rig.	Name of vessel.	Gross tonnage.	Net tonnage.	Length.	Breadth.	Depth.	Service.	Crew.	Indicated horsepower.	When built.	Where built.	Home port (where permanent document issues).
						Feet.	*Feet.*	*Feet.*						
116903	.....	Ga. s.	Sylvester	14	6	40.3	13.8	5.8	Fsh.	3	.....	1899	Rockland, Me	Gloucester, Mass.
117249	.....	Ga. s.	Sylvester Decker	26	21	49.4	14.8	4.6	Oys.	5	35	1903	Bridgeport, Conn	Bridgeport, Conn.
23580	.....	Ga. s.	Sylvia	6	5	28.3	11.0	3.2	Msc.	1	.....	1867	Moriches, N. Y	Greenport, N. Y.
77168	K. N. H. J.	Ga. y.	[1]Sylvia	21	21	48.3	16.0	4.6	Ycl.	2	.....	1895	South Boston, Mass	Providence, R. I.
116059	.....	St. s.	Sylvia	132	90	91.8	24.0	6.7	Pas.	4	230	1900	Springfield, Mass	Hartford, Conn.
117140	.....	St. s.	Sylvia	25	17	51.0	14.6	6.3	Fsh.	6	25	1902	Sturgeon Bay, Wis	Milwaukee, Wis.
200128	.....	St. s.	Sylvia	12	8	47.5	9.5	4.0	Pas.	1	.....	1903	Lakeside, N. H	Portland, Me.
204334	.....	Ga. s.	Sylvia	6	6	30.7	10.4	4.8	Fsh.	1	.....	1906	Brooklin, Me	Brooklin, Me.
204861	.....	Ga. s.	Sylvia	17	16	49.1	12.2	5.3	Pas.	2	.....	1895	Bristol, R. I	New York, N. Y.
205020	.....	Ga. s.	Sylvia	9	8	34.8	12.7	3.7	Fsh.	1	.....	1908	Galveston, Tex	Port Lavaca, Tex.
206960	.....	Ga. s.	Sylvia	28	19	62.4	13.5	5.5	Tow.	3	50	1909	Milford, Del	Port Arthur, Tex.
208896	.....	Ga. s.	Sylvina W. Beal	42	21	71.7	17.2	7.0	Fsh.	12	60	1911	East Boothbay, Me	Machias, Me.
116895	K. P. D. H.	St. s.	SYOSSET	176	120	102.6	23.0	10.5	Tow.	7	400	1899	Philadelphia, Pa	New York, N. Y.
117261	.....	St. s.	SYRACUSE	1,344	914	194.3	40.1	16.9	Fer.	8	1,400	1903	Newburgh, N. Y	Do.
202664	.....	St. s.	SYRACUSE	431	279	101.0	30.2	11.2	Lgt.	6	300	1905	Newport News, Va	Do.
			T.											
209285	.....	*Ga. p.	T. BASCO	9	7	42.1	8.6	2.8	Frt.	2	60	1911	Poplar Bluff, Mo	Memphis, Tenn.
203124	.....	Ga. s.	T. D	9	9	29.6	12.8	4.0	Fsh.	1	7	1906	Osterville, Mass	Edgartown, Mass.
145313	.....	St. s.	T. A. Scott, jr	36	18	62.5	16.0	6.9	Tow.	4	228	1882	Noank, Conn	New London, Conn.
145932	.....	St. s.	T. B. WALKER	18	13	41.9	11.7	5.6	Fsh.	8	.....	1902	Buffalo, N. Y	Erie, Pa.
205864	.....	*St. p.	T. C. Drake, jr	72	72	95.5	23.0	4.6	Frt.	12	60	1908	Bainbridge, Ga	Apalachicola, Fla.
145718	.....	St. s.	T. C. Lutz	136	70	82.4	21.5	12.0	Tow.	7	500	1896	Chicago, Ill	Chicago, Ill.
145790	.....	*St. p.	T. C. Power	819	481	192.3	32.6	5.0	Pas.	34	240	1898	Unalaska, Alaska	St. Michael, Alaska.
145744	.....	*St. p.	T. C. Reed	237	149	116.2	20.8	0.0	Pas.	8	220	1897	Aberdeen, Wash	Pt. Townsend, Wash.
145403	K. D. H. P.	*St. p.	T. C. Walker	786	702	200.0	38.8	9.0	Pas.	24	380	1895	Stockton, Cal	San Francisco, Cal.
145628	.....	Ga. s.	T. C. White	10	9	42.0	13.0	4.0	Oys.	2	.....	1892	Essex County, Va	Tappahannock, Va.
202428	.....	Ga. s.	T. E. Stevenson	8	8	49.4	12.8	3.2	Oys.	1	.....	1905	Oriole, Md	Cape Charles, Va.
145901	.....	Ga. s.	T. E. Welles	12	10	46.0	15.3	3.4	Frt.	3	.....	1901	Scranton, Miss	Mobile, Ala.
145500	.....	Ga. s.	T. F. Fletcher	15	5	52.0	15.0	3.6	Frt.	2	.....	1888	Flagpond, Va	Norfolk, Va.
145796	.....	*St. p.	T. H. Davis	240	240	149.4	27.3	5.2	Tow.	21	720	1898	Middleport, Ohio	Cincinnati, Ohio.
145925	.....	*St. p.	T. J. Garlick	179	113	132.0	25.0	4.0	Drg.	12	.....	1902	Brownsville, Pa	Pittsburgh, Pa.
145489	.....	St. p.	T. J. Potter	826	676	233.7	35.6	11.4	Pas.	47	.....	1888	Portland, Oreg	Portland, Oreg.
208168	.....	*Ga. p.	T. J. Stringer	5	5	28.0	7.0	2.8	Fer.	2	6	1909	Section, Ala	Chattanooga, Tenn.
145826	.....	*St. p.	T. J. Wood	127	127	131.8	22.7	4.4	Tow.	15	.....	1899	Middleport, Ohio	Pittsburgh, Pa.
211430	.....	*St. p.	T. L. Brown	97	75	139.5	21.6	3.4	Pas.	7	75	1913	Chamberlain, Tenn	Chattanooga, Tenn.
145242	.....	St. s.	T. L. Sturtevant	120	74	87.0	26.0	8.4	Frt.	7	75	1881	Philadelphia, Pa	New York, N. Y.
145558	.....	Ga. s.	T. M. Taylor	14	11	44.0	16.0	2.7	Msc.	1	.....	1890	Atlantic, N. C	Beaufort, N. C.
202574	.....	*Ga. p.	T. N. Pearson	8	8	39.0	10.0	3.0	Tow.	1	15	1905	Decatur, Ala	Chattanooga, Tenn.
203487	.....	Ga. s.	T. P. L	7	7	32.0	6.5	3.5	Pas.	1	.....	1906	Milan, Ill	Rock Island, Ill.
207014	.....	*St. p.	T. R. Taggart	42	33	90.6	18.6	3.3	Frt.	14	75	1909	Nashville, Tenn	Nashville, Tenn.
145402	.....	St. s.	T. S. Christie	517	471	160.0	30.3	12.0	Frt.	12	300	1885	West Bay City, Mich	Chicago, Ill.
145717	.....	St. s.	T. T. Morford	99	57	71.5	19.7	12.0	Tow.	8	850	1896	Chicago, Ill	Do.
203194	.....	Ga. s.	T. W. Anderson	26	22	58.0	17.9	4.8	Frt.	1	.....	1906	Crittenden, Va	Patchogue, N. Y.
145700	.....	St. s.	T. W. Lake	191	130	96.5	24.9	6.8	Frt.	9	48	1895	Bullard, Wash	Pt. Townsend, Wash.
125886	.....	Ga. s.	T. W. Martin	13	10	45.0	13.9	4.4	Msc.	1	.....	1901	Grafton, Va	Newport News, Va.
24949	.....	St. s.	T. W. Snook	168	124	113.6	24.7	9.2	Tow.	11	150	1873	Mount Clemens, Mich	Detroit, Mich.
24165	.....	St. s.	T. W. Wellington	49	25	70.6	16.5	7.8	Tow.	5	150	1862	Philadelphia, Pa	New York, N. Y.
207053	.....	*Ga. p.	T. & B	9	5	46.8	11.3	2.6	Frt.	2	12	1909	Cut Off, La	New Orleans, La.
202182	.....	Ga. s.	T. and W	13	9	43.5	11.3	4.5	Pas.	2	.....	1905	Olympia, Wash	Tacoma, Wash.
141525	.....	*St. p.	[2]Taber	93	93	102.0	23.0	4.0	Tow.	6	.....	1898	Leclaire, Iowa	Evansville, Ind.
145114	.....	St. s.	Tacoma	239	128	136.5	23.8	12.1	Tow.	13	326	1876	San Francisco, Cal	Seattle, Wash.
145268	.....	St. s.	Tacoma	1,879	1,609	260.7	38.7	21.7	Frt.	16	600	1881	Cleveland, Ohio	Cleveland, Ohio.
145382	.....	St. p.	*Tacoma*	1,362	1,311	334.0	42.0	11.7	Fer.	31	.....	1884	Portland, Oreg	Portland, Oreg.
145520	.....	St. s.	Tacoma	82	41	82.4	18.5	8.8	Tow.	4	.....	1889	Brooklyn, N. Y	New York, N. Y.
145673	.....	St. s.	Tacoma	76	39	73.4	18.0	9.0	Tow.	8	.....	1894	Benton Harbor, Mich	Chicago, Ill.
145754	.....	*St. p.	Tacoma	276	276	182.3	32.4	5.0	Pas.	32	400	1897	Cincinnati, Ohio	Wheeling, W. Va.
145773	.....	*St. p.	Tacoma	718	409	176.1	35.4	5.9	Pas.	30	700	1898	Seattle, Wash	St. Michael, Alaska.
206242	.....	Ga. s.	Tacoma	11	7	35.7	11.8	3.9	Fsh.	1	16	1909	Tacoma, Wash	Ketchikan, Alaska.
211198	L. C. W. K.	St. s.	TACOMA	836	458	209.1	30.0	17.6	Pas.	22	3,500	1913	Seattle, Wash	Tacoma, Wash.
207901	L. B. Q. H.	Ga. y.	Taconite	93	66	92.0	17.0	10.0	Ycl.	4	100	1910	....do	Pt. Townsend, Wash.
145805	K. P. C. B.	St. s.	TACONY	353	186	128.0	26.3	15.0	Tow.	14	850	1899	Philadelphia, Pa	Perth Amboy, N. J.
211247	.....	Ga. s.	Tagattof	21	16	41.0	13.3	5.4	Fsh.	6	20	1913	Seattle, Wash	Seattle, Wash.
204685	K. W. J. Q.	St. s.	Tahoe	751	419	179.0	38.2	13.3	Frt.	19	.....	1907	Fairhaven, Cal	San Francisco, Cal.
207185	.....	*St. p.	Tahoma	192	146	118.0	26.0	5.6	Tow.	10	.....	1910	Portland, Oreg	Portland, Oreg.
207265	.....	Ga. s.	Taku II	14	10	52.0	11.3	4.0	Pas.	1	40	1910	Seattle, Wash	Pt. Townsend, Wash.
145868	.....	Ga. s.	Taku Jack	13	9	44.2	10.7	4.1	Fsh.	1	.....	1901	Astoria, Oreg	Do.
19539	.....	Ga. s.	[3]*Talbot*	48	27	73.8	15.9	6.6	Tow.	3	.....	1860	Philadelphia, Pa	Baltimore, Md.
140625	.....	St. s.	[4]Talbot	74	64	92.0	18.5	5.4	Pas.	6	.....	1883	Rondout, N. Y	Charleston, S. C.
210704	.....	St. p.	TALBOT	1,090	579	192.0	36.2	10.2	Pas.	56	1,000	1912	Sparrows Point, Md	Baltimore, Md.
116684	K. R. F. L.	St. s.	[5]TALLAC	1,380	1,103	239.1	38.0	14.0	Frt.	24	650	1895	West Bay City, Mich	San Francisco, Cal.
145912	.....	Ga. s.	Tallahassee	13	8	48.2	14.9	2.9	Fsh.	3	.....	1901	Beaufort, N. C	Key West, Fla.
208864	.....	*Ga. p.	Tallahatchie	41	41	75.7	18.6	4.2	Tow.	4	35	1911	Greenwood, Miss	Memphis, Tenn.
209726	.....	Ga. s.	Tally Ho	14	12	32.5	11.0	4.1	Frt.	1	21	1912	Jacksonville, Fla	Jacksonville, Fla.

[1] Formerly ywl. y. Julnar.
[2] Formerly *st. p. Lydia Van Sant.
[3] Formerly ga. s. {a Pacific. b William Penn.
[4] Formerly st. s. Lewis D. Black.
[5] Formerly st. s. {a Simon J. Murphy. b Melville Dollar.

MERCHANT STEAM VESSELS OF THE UNITED STATES—Continued.

Official No.	Signal letters.	Rig.	Name of vessel.	Gross tonnage.	Net tonnage.	Length.	Breadth.	Depth.	Service.	Crew.	Indicated horsepower.	When built.	Where built.	Home port (where permanent document issues).
						Feet.	*Feet.*	*Fee .*						
202581	K. V. C. R.	Ga. y.	[1]Talofa	139	120	103.0	25.6	11.8	Yct.	16	.....	1902	Mahone Bay, N. S.	Chicago, Ill.
207398	.....	St. y.	Talofa	83	46	87.5	15.0	9.5	Yct.	6	300	1910	Boston, Mass.	Boston, Mass.
145957	.....	St. s.	Talula	13	9	49.0	10.6	4.0	Tow.	4	25	1899	San Francisco, Cal.	Honolulu, Hawaii.
202966	.....	Ga. s.	Tam	7	6	26.4	12.0	4.2	Fsh.	2	.....	1906	Osterville, Mass.	Hyannis, Mass.
210199	.....	Ga. s.	Tamaha	11	5	35.7	10.6	4.0	Pas.	1	24	1912	Pensacola, Fla.	Pensacola, Fla.
145873	.....	St. p.	TAMALPAIS	1,631	1,013	244.0	36.0	16.0	Fer.	15	1,800	1901	San Francisco, Cal.	San Francisco, Cal.
203328	K. V. N. J.	St. s.	Tamalpais	574	422	165.2	36.0	13.0	Pas.	20	400	1906	Hoquiam, Wash	Do.
145710	K. M. P. J.	St. s.	TAMAQUA	564	383	158.5	29.0	18.0	Tow.	19	1,000	1896	Philadelphia, Pa.	Philadelphia, Pa.
145619	.....	St. s.	Tam O'Shanter	23	11	49.5	14.5	6.5	Tow.	3	.....	1892	Buffalo, N. Y.	Buffalo, N. Y.
210071	.....	Ga. s.	Tamona	11	7	33.3	11.0	4.3	Fsh.	1	20	1912	Tacoma, Wash.	Tacoma, Wash.
145840	K. P. T. D.	St. s.	TAMPICO	2,133	1,451	247.0	42.0	24.0	Pas.	24	905	1900	Toledo, Ohio	New York, N. Y.
201820	.....	*St. p.	Tamu	234	175	106.0	25.4	4.2	Pas.	25	.....	1905	Seattle, Wash.	Eagle, Alaska.
201297	.....	*St. p.	Tamana	495	372	149.6	30.4	5.9	Pas.	28	550	1904	St. Michael, Alaska	Do.
210037	.....	Ga. s.	Tamana	26	18	45.2	13.7	6.6	Fsh.	6	30	1912	Seattle, Wash.	Seattle, Wash.
145049	.....	St. p.	*Tangier*	680	490	169.9	29.0	8.8	Pas.	26	350	1875	Wilmington, Del.	Baltimore, Md.
145062	.....	St. s.	Tangier	145	91	120.0	19.0	8.6	Fsh.	26	225	1903	Pocomoke City, Md.	Port Arthur, Tex.
205959	K. W. T. G.	Ga. y.	Taniwha	85	46	104.3	15.4	8.2	Yct.	8	300	1908	South Boston, Mass.	Stamford, Conn.
202746	.....	Ga. s.	Tansy Bitters	43	37	56.5	23.7	5.4	Frt.	3	.....	1906	Essex, Conn.	Hartford, Conn.
210017	.....	Ga. y.	[2]Tantrum	27	17	53.5	15.2	7.3	Yct.	2	.....	1903	Osterville, Mass.	Boston, Mass.
150879	.....	Ga. y.	Tanya	23	22	51.2	15.9	7.1	Yct.	1	.....	1900	Bristol, R. I.	New York, N. Y.
201979	.....	Ga. s.	Taquine	9	8	34.8	8.8	4.0	Fsh.	3	15	1905	Gloucester, Mass.	Gloucester, Mass.
210213	.....	Ga. y.	†Tarantula	7	5	31.5	9.1	3.6	Yct.	1	25	1909	Toledo, Ohio.	Toledo, Ohio.
210056	L. C. T. H.	Ga. y.	TARANTULA	159	90	116.6	19.3	10.7	Yct.	10	530	1913	Boston, Mass.	New York, N. Y.
145711	.....	*St. p.	Tarascon	358	358	191.0	35.0	5.1	Pas.	10	307	1896	Jeffersonville, Ind.	Louisville, Ky.
145708	.....	*St. p.	Tarboro	72	46	77.4	23.8	5.8	Frt.	5	.....	1898	Tarboro, N. C.	Newbern, N. C.
209241	.....	Ga. s.	Tar Heel	10	9	40.0	12.2	3.3	Pas.	1	16	1909	Fort Pierce, Fla.	St. Augustine, Fla.
161620	K. H. C. V.	St. y.	[3]Taro	87	59	109.2	17.2	7.5	Yct.	9	.....	1890	New York, N. Y.	Philadelphia, Pa.
209690	K. V. R. P.	Ga. y.	[3]Tarolinta	22	20	60.0	12.2	5.6	Yct.	2	.....	1906	Long Island City, N. Y.	New York, N. Y.
130381	.....	St. s.	[4]*Tarpon*	449	281	150.9	26.0	7.2	Pas.	4	450	1887	Wilmington, Del.	Pensacola, Fla.
145491	.....	Ga. s.	*Tarpon*	14	11	48.0	13.0	3.9	Pas.	1	.....	1884	Long Island, N. Y.	Tampa, Fla.
202176	K. V. H. Q.	Ga. y.	Tarpon	20	17	43.3	15.1	6.5	Yct.	2	.....	1905	Boston, Mass.	Boston, Mass.
209072	.....	Ga. s.	Tarpon	9	7	34.1	10.1	4.0	Pas.	1	25	1909	Cleveland, Ohio.	Cleveland, Ohio.
209645	.....	Ga. s.	Tarpon	6	6	30.0	7.5	3.0	Pas.	1	10	1909	Davenport, Iowa	Rock Island, Ill.
204636	.....	Ga. s.	Tarpon S	13	5	46.4	10.5	3.0	Frt.	2	10	1907	Tarpon Springs, Fla.	Tampa, Fla.
200564	.....	Ga. y.	[5]Tarry Not	8	5	31.0	8.8	3.7	Tow.	1	.....	1878	Seattle, Wash.	Tacoma, Wash.
145765	.....	Ga. s.	Tartar	14	9	45.7	14.2	4.0	Oys.	2	.....	1898	Peekskill, N. Y.	New York, N. Y.
145815	.....	Ga. s.	Tartar	12	12	40.6	12.5	4.1	Frt.	1	.....	1899	Chicago, Ill.	Memphis, Tenn.
204122	L. B. H. T.	St. s.	Tasco ⊙	319	199	109.0	32.4	11.3	Frt.	11	750	1907	New London, Conn.	New London, Conn.
145843	.....	St. p.	TASHMOO	1,344	766	302.9	37.6	13.6	Pas.	82	3,150	1900	Wyandotte, Mich.	Detroit, Mich.
208577	.....	Ga. s.	Tasmania	10	7	33.9	9.6	3.7	Frt.	1	30	1911	Decatur, Wash.	Pt. Townsend, Wash.
145846	.....	St. s.	TATOOSH ⊙	277	154	119.2	25.2	15.5	Tow.	14	376	1900	Seattle, Wash.	Seattle, Wash.
208408	.....	Ga. s.	Tatoosh	41	28	56.6	17.0	7.3	Fsh.	5	65	1911	Tacoma, Wash.	Pt. Townsend, Wash.
145244	.....	St. s.	*Taurus*	50	34	64.5	17.0	6.5	Tow.	8	.....	1881	Wilmington, Del.	Wilmington, Del.
145253	J. V. H. Q.	St. p.	*Taurus*	916	624	226.3	32.0	11.2	Pas.	35	900	1881	Philadelphia, Pa.	New York, N. Y.
207332	.....	St. s.	Taurus	89	50	75.5	20.6	9.8	Tow.	7	300	1910	Boston, Mass.	Boston, Mass.
200377	.....	St. s.	[6]TAURUS	1,470	3,143	416.0	50.3	21.0	Frt.	20	1,200	1903	Chicago, Ill.	Cleveland, Ohio.
204308	.....	Ga. s.	Tazlina	13	8	40.7	9.0	3.0	Pas.	2	.....	1907	Tacoma, Wash.	Seattle, Wash.
145544	.....	Ga. s.	Teal	5	5	28.0	12.5	3.8	Oys.	1	.....	1886	Norwalk, Conn.	Bridgeport, Conn.
145724	.....	St. s.	Teaser	21	14	46.6	12.2	5.6	Tow.	3	.....	1896	Berkley, Va.	Newbern, N. C.
145806	K. P. B. G.	St. s.	Teaser	216	121	113.7	25.3	13.5	Tow.	13	640	1899	East Boston, Mass.	Philadelphia, Pa.
204165	.....	Ga. s.	Teaser	7	7	26.4	11.9	4.2	Fsh.	1	.....	1907	Osterville, Mass.	Edgartown, Mass.
209406	.....	Ga. s.	Teaser	11	10	32.6	9.2	3.4	Fsh.	1	18	1911	Ludington, Mich.	Grand Haven, Mich.
210869	.....	Ga. s.	Teaser	10	9	40.0	9.1	3.0	Frt.	1	12	1905	Hudson, Fla.	Key West, Fla.
202627	.....	Ga. s.	Teazer	97	59	91.3	24.0	9.8	Fsh.	19	.....	1905	Essex, Mass.	Gloucester, Mass.
130380	K. D. V. B.	St. y.	[3]Tecu	169	98	115.4	20.0	9.0	Yct.	10	350	1887	Marcus Hook, Pa.	Wilmington, Del.
201747	.....	Ga. s.	Teche	12	8	41.0	10.0	3.0	Msc.	2	.....	1903	New Orleans, La.	Brashear, La.
145709	.....	Ga. s.	Teckla	9	6	29.5	11.0	3.3	Pas.	1	.....	1893	Eagle Harbor, Wash.	Pt. Townsend, Wash.
145800	.....	Ga. s.	Tecumseh	41	41	65.8	18.8	8.8	Fsh.	8	.....	1899	Essex, Mass.	Plymouth, Mass.
145039	.....	*Ga. p.	Tecumseh	36	36	80.5	18.0	3.5	Pas.	5	.....	1902	Lafayette, Ind.	Louisville, Ky.
200982	.....	Ga. s.	Teddy	12	8	38.5	8.5	2.8	Pas.	1	.....	1904	Ketchikan, Alaska	Ketchikan, Alaska.
204394	.....	Ga. s.	Teddy	8	6	31.0	9.0	3.0	Pas.	2	10	1903	Manitowoc, Wis.	Chicago, Ill.
205031	.....	*Ga. p.	Teddy	14	14	57.5	12.3	2.2	Tow.	1	30	1908	Hanging Rock, Ohio	Cincinnati, Ohio.
205308	.....	Ga. s.	Teddy	8	5	36.0	8.0	3.0	Msc.	2	.....	1908	Plaquemine, La.	Brashear, La.
207218	.....	Ga. s.	Teddy	14	10	42.9	11.7	2.7	Pas.	1	25	1910	Astoria, Oreg.	Juneau, Alaska.
205134	.....	Ga. s.	Teddy Bear	14	10	42.8	14.7	4.8	Frt.	3	20	1908	Seattle, Wash.	Pt. Townsend, Wash.
208037	.....	*St. p.	Teddy H	153	96	74.3	20.8	4.3	Pas.	10	40	1910	Fairbanks, Alaska	Eagle, Alaska.
201739	.....	Ga. s.	Teddy Louise	47	29	58.2	16.6	5.3	Frt.	3	28	1905	Tampa, Fla.	Tampa, Fla.
201758	.....	Ga. s.	Teddy Roosevelt	13	6	36.5	13.5	6.0	Fsh.	5	.....	1905	Friendship, Me.	S. W. Harbor, Me.
203053	.....	Ga. s.	Teddy Roosevelt	14	10	45.1	12.6	3.6	Pas.	2	.....	1906	Astoria, Oreg.	Astoria, Oreg.
210100	.....	Ga. s.	Tee Cee	14	13	52.2	8.5	8.5	Tow.	3	42	1912	Columbia, S. C.	Georgetown, S. C.
208825	.....	Ga. s.	Tegetov	7	5	29.1	9.7	3.2	Frt.	2	16	1911	San Francisco, Cal.	Los Angeles, Cal.

[1] Formerly ga. y. {a British, Grilse. b Grilse. c Arbella.
[2] Formerly ywl. y. Cruiser III.
[3] Formerly sip. y. Pleasure.
[4] Formerly st. y. {a Veto. b Alga. c Tide.
[5] Formerly ga. y. Dolph.
[6] Formerly st. s. Naugatuck.
[7] Formerly U. S. C. & G. S. s. No. 11.
[8] Formerly st. s. Perry G. Walker.
[9] Formerly st. y. Nealra.
† Exempt.

MERCHANT STEAM VESSELS OF THE UNITED STATES—Continued.

Official No.	Signal letters.	Rig.	Name of vessel.	Gross tonnage.	Net tonnage.	Length.	Breadth.	Depth.	Service.	Crew.	Indicated horsepower.	When built.	Where built.	Home port (where permanent document issues).
						Feet.	*Feet.*	*Feet.*						
200711	.....	*Ga. p.	Telegram	14	8	51.3	12.9	3.5	Frt.	2	.....	1904	Westwego, La	New Orleans, La.
205422	.....	Ga. s.	Telegram	11	7	37.2	10.7	4.1	Pas.	1	20	1908	Tacoma, Wash	Astoria, Oreg.
207784	.....	Ga. s.	Telegraph	12	8	41.0	9.1	2.0	Pas.	3	32	1910	Seattle, Wash	Wrangell, Alaska.
145199	.....	St. s.	Telephone	15	7	42.4	11.6	5.8	Tow.	2	.....	1879	Boston, Mass	Boston, Mass.
145219	.....	St. s.	Telephone	19	9	50.0	12.5	5.7	Fsh.	2	.....	1880	Lorain, Ohio	Marquette, Mich.
145969	.....	Ga. s.	Telephone	7	5	36.5	7.7	2.8	Tow.	2	.....	1903	Marshfield, Oreg	Coos Bay, Oreg.
200263	.....	*St. p.	Telephone	632	565	201.5	31.5	8.0	Frt.	20	.....	1903	Portland, Oreg	San Francisco, Cal.
200467	.....	St. s.	Telephone	18	12	41.4	13.0	5.8	Tow.	5	100	1903	Scranton, Miss	Brunswick, Ga.
145712	.....	St. y.	Telka	35	26	65.7	12.0	5.6	Yct.	4	.....	1896	Port Jefferson, N. Y	New York, N. Y.
208291	.....	*St. p.	Tell City	574	459	190.0	38.0	5.2	Pas.	15	316	1911	Point Pleasant, W. Va	Louisville, Ky.
204044	.....	Ga. y.	[1] Temegan	75	74	57.0	17.0	6.9	Yct.	4	.....	1907	Boston, Mass	Providence, R. I.
24898	.....	Ga. s.	Tempest	35	34	60.9	17.0	6.3	Fsh.	2	.....	1872	Bath, Me	Eastport, Me.
24940	.....	St. s.	Tempest	412	341	150.0	30.0	12.6	Frt.	12	575	1872	Marine City, Mich	Chicago, Ill.
145372	.....	St. s.	Tempest	14	7	40.0	11.5	5.2	Tow.	3	.....	1884	West Bay City, Mich	Duluth, Minn.
145871	.....	St. s.	Tempest	54	36	64.6	17.2	6.1	Tow.	5	.....	1901	Everett, Wash	Seattle, Wash.
200054	.....	St. s.	Tempest	18	12	44.6	13.0	4.8	Frt.	2	.....	1903	Croton, N. Y	New York, N. Y.
145421	.....	St. s.	Temple Emery	88	60	83.2	20.6	10.1	Tow.	10	246	1896	West Bay City, Mich	Duluth, Minn.
203894	K.V.W.D.	St. s.	Temple E. Dorr	720	453	176.4	38.0	12.3	Frt.	19	.....	1907	Hoquiam, Wash	San Francisco, Cal.
145595	.....	Ga. s.	Tempus	7	5	28.3	11.2	5.1	Pas.	1	.....	1878	Portland, Me	New York, N. Y.
205730	.....	Ga. s.	Tenaha	9	9	36.5	10.2	7.2	Msc.	2	40	1908	Orange, Tex	Port Arthur, Tex.
145433	.....	Ga. s.	Tender	9	8	31.0	13.7	4.0	Pas.	1	.....	1884	Lyndhurst, N. J	New York, N. Y.
208740	.....	*Ga. p.	Tender	15	15	41.0	12.0	2.9	Frt.	1	48	1911	Little Rock, Ark	Memphis, Tenn.
145783	.....	St. s.	TENNESSEE	1,240	743	245.0	38.0	15.8	Pas.	47	2,100	1898	Wilmington, Del	Hartford, Conn.
207027	.....	*Ga. p.	Tennessee	13	13	54.0	10.5	2.0	Pas.	3	10	1909	Haddocks Ferry, Ky	Paducah, Ky.
209170	.....	*Ga. p.	Tennessee	14	7	64.5	12.2	1.9	Tow.	4	32	1911	Caney Fork, Tenn	Nashville, Tenn.
211203	.....	Ga. s.	Tennessee	18	12	38.3	11.9	4.6	Fsh.	6	20	1912	Seattle, Wash	Seattle, Wash.
210208	.....	Ga. s.	Tepee	7	7	29.6	8.2	3.0	Fsh.	1	12	1912	Juneau, Alaska	Juneau, Alaska.
145588	.....	St. s.	Terminal	129	88	83.7	28.2	8.9	Frt.	5	280	1891	Brooklyn, N. Y	New York, N. Y.
200308	.....	Ga. s.	Teresa	7	7	29.6	12.2	4.0	Fsh.	1	.....	1908	Brewster, Mass	Chatham, Mass.
207656	.....	Ga. y.	Teresa	8	5	30.0	10.5	3.8	Yct.	0	10	1910	Colby, Wash	Pt. Townsend, Wash.
210260	.....	Ga. y.	†Teresa IV	11	8	38.0	9.0	4.1	Yct.	0	20	1912	Wyandotte, Mich	Detroit, Mich.
204786	.....	*Ga. p.	Teresa S	8	7	38.0	7.3	3.7	Pas.	2	16	1907	Fort Madison, Iowa	Burlington, Iowa.
204536	.....	Ga. y.	Tern	18	17	48.0	10.0	5.0	Yct.	2	25	1907	South Boston, Mass	Somers Point, N. J.
207889	.....	Ga. s.	Temiskaming	9	8	43.0	8.0	3.1	Pas.	2	25	1909	Georgetown, S. C	Georgetown, S. C.
205571	.....	*St. p.	Terrebonne	91	91	132.0	21.0	4.3	Frt.	25	175	1908	Madisonville, La	New Orleans, La.
145317	.....	Ga. s.	Tessie	5	5	21.8	11.5	3.2	Frt.	2	.....	1882	Noank, Conn	New Bedford, Mass.
201789	.....	St. s.	TESSLER	57	40	70.6	16.3	8.5	Fsh.	3	.....	1905	Ferrysburg, Mich	Milwaukee, Wis.
208036	.....	*St. p.	Tetlin	65	41	60.5	12.7	3.7	Frt.	4	32	1908	Fairbanks, Alaska	Eagle, Alaska.
145944	K. S. B. G.	St. s.	TEXAN	8,615	5,636	471.0	57.2	31.8	Pas.	54	3,400	1902	Camden, N. J	New York, N. Y.
24719	.....	Ga. s.	Texas	14	13	42.0	14.0	3.0	Fsh.	1	.....	1866	Lynchburg, Tex	Galveston, Tex.
106635	K. G. L. S.	St. s.	[2] Texas	116	58	105.4	18.0	9.8	Pas.	14	500	1889	Bristol, R. I	Baltimore, Md.
145535	.....	St. p.	*Texas*	896	548	175.0	36.6	13.3	Fer.	6	600	1890	Wilmington, Del	New York, N. Y.
145897	K. R. F. T.	St. s.	TEXAS	220	149	103.0	23.0	12.3	Plt.	10	500	1901	Philadelphia, Pa	Galveston, Tex.
205362	K. W. Q. L.	St. s.	TEXAS	5,106	3,746	389.4	52.1	29.1	Frt.	31	2,800	1908	Newport News, Va	Port Arthur, Tex.
205383	.....	*Ga. p.	Texas	9	8	31.0	10.2	2.7	Pas.	1	.....	1906	St. Louis, Mo	St. Louis, Mo.
209350	.....	Ga. s.	Texas Girl	12	10	44.4	11.0	3.4	Pas.	2	28	1908	Beaumont, Tex	Corpus Christi, Tex.
207915	.....	Ga. s.	Texas Ranger	13	9	40.3	12.7	5.2	Frt.	0	25	1910	Ogdensburg, N. Y	Port Arthur, Tex.
208106	.....	Ga. s.	Texas	9	5	48.0	9.8	3.7	Frt.	1	28	1910	Elizabeth City, N. C	Elizabeth City, N. C.
211034	.....	Ga. s.	Thad	9	6	38.6	10.4	4.2	Tow.	1	30	1907	Ballard, Wash	New York, N. Y.
206665	L. B. G. D.	Ga. y.	Thais	23	19	54.6	11.2	6.0	Yct.	2	40	1909	Lynn, Mass	Chicago, Ill.
207929	.....	Ga. y.	Thais	27	17	78.0	12.5	6.5	Yct.	2	80	1906	St. Joseph, Mich	Tappahannock, Va.
206688	.....	Ga. s.	Thalassa	11	11	37.1	11.0	3.4	Pas.	1	10	1909	Warren, R. I	Providence, R. I.
209419	.....	Ga. s.	Thalma	8	5	33.3	9.2	4.1	Pas.	1	10	1911	La Conner, Wash	Pt. Townsend, Wash.
27635	K. G. F. N.	St. s.	[3] Thames	447	309	160.5	23.0	8.3	Frt.	9	900	1889	Philadelphia, Pa	New London, Conn.
206023	.....	Ga. p.	The Aberdeen	12	8	50.0	14.0	2.5	Tow.	2	35	1909	Aberdeen, Miss	Mobile, Ala.
208398	L. B. T. J.	St. s.	THE BARNETT	194	132	111.0	21.7	11.5	Tow.	11	500	1911	Camden, N. J	Jacksonville, Fla.
205929	.....	Ga. s.	The Belle	7	6	42.6	9.0	2.8	Pas.	0	12	1902	Ormond, Fla	St. Augustine, Fla.
204283	.....	St. s.	THE BOSTON FLOATING HOSPITAL.	672	417	160.3	47.0	8.8	Pas.	12	200	1906	Boston, Mass	Boston, Mass.
157447	.....	St. s.	[4] The Bronx	47	31	75.6	18.2	6.0	Pas.	13	.....	1896	Tottenville, N. Y	New York, N. Y.
145856	.....	Ga. s.	The Chalfont	15	13	43.5	15.0	4.7	Pas.	2	.....	1900	Atlantic City, N. J	Somers Point, N. J.
203161	.....	*Ga. p.	The Dalles	23	14	48.6	10.5	3.0	Pas.	1	.....	1906	Stillwater, Minn	Rock Island, Ill.
203084	.....	Ga. y.	The Duchess	42	36	67.0	13.5	6.1	Yct.	3	30	1906	New York, N. Y	New York, N. Y.
210627	.....	*Ga. p.	The Elk	77	77	128.6	25.7	4.0	Tow.	3	80	1912	Williston, N. Dak	Pembina, N. Dak.
210917	.....	Ga. s.	The Grant	13	8	41.3	11.0	5.7	Pas.	2	45	1913	San Diego, Cal	San Diego, Cal.
127518	.....	Ga. y.	[5] The Grayling	21	19	48.5	15.6	5.5	Yct.	4	.....	1901	Baltimore, Md	Washington, D. C.
209683	L. C. H. Q.	Ga. y.	[6] The Gray Fox	68	40	83.5	15.3	9.0	Yct.	5	120	1912	West Mystic, Conn	New York, N. Y.
209060	.....	St. s.	THE HARVESTER	7,188	5,690	525.0	58.0	31.0	Frt.	20	1,760	1911	Lorain, Ohio	Duluth, Minn.
200013	.....	St. s.	The Higginson Manfg. Co. No. 3.	179	143	95.4	20.3	9.9	Frt.	4	.....	1903	Newburgh, N. Y	Albany, N. Y.
205094	.....	St. s.	The Howard Co	234	141	121.3	25.0	9.4	Frt.	6	200	1908	West Haven, Conn	New Haven, Conn.
203462	.....	Ga. s.	The Limit	13	7	42.4	10.0	4.0	Oys.	2	.....	1906	Tottenville, N. Y	Cold Spring, N. Y.

[1] Formerly ga. y. Rambler.

[2] Formerly st. y. { *a* Augusta. *b* Vivienne. *c* Tornette. *d* Laurita. *e* Crescent.

[3] Formerly st. s. Yuma.

[4] Formerly st. s. { *a* Daisy. *b* William L. Strong.

[5] Formerly ga. y. Cleonia.

[6] Formerly ga. y. Elver III.

† Exempt.

MERCHANT STEAM VESSELS OF THE UNITED STATES—Continued.

Official No.	Signal letters.	Rig.	Name of vessel.	Gross tonnage.	Net tonnage.	Length.	Breadth.	Depth.	Service.	Crew.	Indicated horsepower.	When built.	Where built.	Home port (where permanent document issues).
						Feet.	*Feet.*	*Feet.*						
203758	.....	Ga. s.	The Limit	6	6	28.0	12.0	3.7	Fsh.	1	.....	1906	Osterville, Mass.	Edgartown, Mass.
202973	.....	St. y.	The Lhalted	46	31	98.5	11.6	7.0	Yct.	6	.....	1906	New York, N. Y.	New York, N. Y.
205009	.....	St. s.	The Lowell	367	219	119.4	29.0	10.0	Pas.	7	500	1908	W. New Brighton, N. Y.	Do.
207401	L. B. M. G.	Ga. y.	The Major	26	22	52.1	12.2	5.1	Yct.	2	30	1910	New York, N. Y.	Do.
203947	.....	St. s.	The Moose	98	52	82.0	20.0	10.5	Tow.	8	.....	1907	Superior, Wis.	Marquette, Mich.
200900	.....	Ga. s.	The Moravian	14	9	38.1	10.5	5.2	Frt.	7	20	1912	Seattle, Wash.	Seattle, Wash.
204402	.....	Ga. y.	The Pitt	12	12	39.6	9.8	4.0	Yct.	2	25	1907	Sturgeon Bay, Wis.	Milwaukee, Wis.
90374	.....	*St. p.	[1] The Purchase	191	193	140.0	27.0	4.8	Pas.	12	150	1869	Pittsburgh, Pa	St. Paul, Minn.
76145	.....	St. s.	[2] The M. I. Wilcox Co	14	10	40.5	12.0	6.2	Tow.	2	.....	1890	Buffalo, N. Y.	Toledo, Ohio.
130516	.....	St. s.	[3] THE NEW YORKER	243	121	112.5	26.2	11.6	Frb.	11	600	1890	New York, N. Y.	New York, N. Y.
210191	.....	Ga. s.	The Only One	12	8	40.8	11.0	4.5	Pas.	2	40	1911	.....do	Do.
145548	.....	St. s.	The Tramp	41	25	60.2	15.5	7.7	Fsh.	3	.....	1890	Benton Harbor, Mich.	Marquette, Mich.
208650	.....	Ga. s.	The Twin	7	7	31.4	9.3	3.6	Fsh.	1	8	1911	Ketchikan, Alaska	Ketchikan, Alaska.
203310	.....	Ga. s.	The Twins	12	8	60.0	14.8	2.4	Pas.	10	.....	1905	Champlain, N. Y.	Plattsburg, N. Y.
145892	.....	Ga. s.	The Wanderer	12	9	41.3	9.0	4.0	Msc.	2	.....	1901	Grand Rapids, Mich	Somers Point, N. J.
91425	.....	Ga. s.	Thelma	25	21	49.5	18.0	5.8	Pas.	3	.....	1881	Noank, Conn	New York, N. Y.
145541	.....	Ga. y.	Thelma	23	23	52.9	13.0	8.7	Yct.	4	.....	1890	Boston, Mass.	Do.
145778	.....	Ga. y.	Thelma	26	17	57.8	10.8	4.6	Yct.	1	.....	1894	New York, N. Y.	Cleveland, Ohio.
145863	.....	Ga. s.	Thelma	13	13	41.5	15.4	4.2	Frt.	1	.....	1900	Brunswick, Ga.	Brunswick, Ga.
145921	.....	Ga. s.	Thelma	9	9	44.0	12.9	3.0	Msc.	1	.....	1902	Morehead City, N. C.	Key West, Fla.
200356	.....	Ga. s.	Thelma	9	7	45.0	13.0	3.7	Oys.	1	.....	1903	Fitchetts, Va.	Cape Charles, Va.
202497	.....	Ga. s.	Thelma	10	6	36.0	10.5	4.8	Msc.	1	.....	1905	Smyrna, N. C.	Newbern, N. C.
204454	.....	Ga. s.	Thelma	11	7	35.5	9.7	3.0	Pas.	1	22	1907	Astoria, Oreg.	Astoria, Oreg.
205230	.....	Ga. s.	Thelma	14	10	53.4	12.0	4.2	Pas.	1	40	1908	Seattle, Wash.	Seattle, Wash.
208388	.....	Ga. s.	Thelma	7	7	36.0	7.0	3.0	Pas.	1	16	1911	New Boston, Ill.	Rock Island, Ill.
208485	.....	Ga. s.	Thelma	13	9	47.6	11.2	3.3	Ten.	2	35	1911	Astoria, Oreg.	Astoria, Oreg.
208517	.....	Ga. y.	THELMA	141	96	137.0	16.1	8.9	Yct.	10	300	1911	New York, N. Y.	New London, Conn.
208905	.....	Ga. s.	Thelma	15	9	52.9	13.5	4.1	Tow.	2	75	1911	Velasco, Tex.	Galveston, Tex.
209139	.....	Ga. s.	Thelma	12	11	42.0	12.0	3.8	Pas.	3	.....			Newark, N. J.
209736	.....	Ga. s.	Thelma	23	15	43.8	14.0	5.9	Fsh.	6	30	1912	Tacoma, Wash.	Tacoma, Wash.
211061	.....	Ga. s.	Thelma	11	11	58.0	14.0	3.9	Oys.	2	15	1913	Irvington, Va.	Reedville, Va.
211181	.....	Ga. s.	Thelma	53	28	70.8	17.3	8.3	Fsh.	11	75	1913	Essex, Mass.	Gloucester, Mass.
210792	.....	Ga. s.	Thelma G	15	10	40.6	9.6	3.0	Pas.	3	30	1912	Prien Lake, La.	Morgan City, La.
208575	.....	*Ga. p.	Thelma Lee	8	6	59.0	10.1	3.0	Pas.	1	30	1911	Clarksville, Mo.	St. Louis, Mo.
210496	.....	Ga. s.	Thelma O	17	12	45.0	11.2	5.6	Tow.	2	50	1912	Seattle, Wash.	Seattle, Wash.
145781	.....	St. s.	THEMIS	591	402	140.0	32.1	16.0	Elr.	6	300	1898	Camden, N. J.	New York, N. Y.
205373	.....	Ga. s.	Themis	10	6	31.3	11.6	6.0	Fsh.	1	9	1908	Friendship, Me.	Boston, Mass.
95879	K. T. Q. C.	St. y.	[4] Thendara	58	29	85.9	15.0	8.3	Yct.	7	.....	1886	Boston, Mass.	New York, N. Y.
145202	.....	Ga. s.	Theo. Fletcher	24	22	49.0	18.0	4.0	Fsh.	3	35	1879	Bayshore, N. Y.	Somers Point, N. J.
145461	.....	Ga. s.	Theodore Haughwant	14	13	45.0	15.0	3.6	Frt.	1	.....	1887	Nansemond County, Va.	Norfolk, Va.
145903	.....	Ga. s.	Theodore Roosevelt	14	13	40.6	13.5	4.0	Oys.	3	.....	1901	Patchogue, N. Y.	Patchogue, N. Y.
202941	.....	St. s.	THEODORE ROOSEVELT	1,955	1,330	275.6	40.0	23.4	Pas.	68	5,000	1906	Toledo, Ohio	Chicago, Ill.
145480	.....	St. s.	Theodore Smith	33	16	56.5	16.5	6.9	Tow.	4	.....	1888	Tottenville, N. Y.	New York, N. Y.
120591	K. C. Q. J.	St. s.	[5] *Theodore Weems*	926	563	204.3	33.2	16.2	Frt.	18	700	1884	Philadelphia, Pa.	Baltimore, Md.
203706	.....	St. s.	Theodore B. Johnson	45	30	61.6	17.8	7.0	Tow.	4	.....	1906	New Baltimore, N. Y.	New York, N. Y.
201991	.....	St. s.	THEODORE E. COWLES	33	22	49.2	15.0	7.0	Tow.	2	.....	1905	Buffalo, N. Y.	BuffaloN. Y.
206045	.....	St. s.	THEODORE H. WICKWIRE.	5,141	3,894	444.0	56.2	29.0	Frt.	21	1,550	1909	Ecorse, Mich	Do.
207766	.....	St. s.	THEODORE H. WICKWIRE, JR.	6,077	4,927	504.0	56.0	26.0	Frt.	19	1,500	1910	St. Clair, Mich	Buffalo, N. Y.
145748	.....	Ga. s.	Theo. R. Lore	8	6	34.0	12.6	4.3	Pas.	1	.....	1897	Anglesea, N. J.	Somers Point, N. J.
145640	.....	St. s.	Theora	73	37	62.0	16.4	7.5	Fsh.	4	.....	1893	Grand Haven, Mich.	Marquette, Mich.
145617	K. L. F. R.	St. y.	Theresa	61	33	82.0	15.2	8.8	Yct.	6	.....	1892	Brooklyn, N. Y.	New York, N. Y.
145757	.....	Ga. s.	Theresa	18	18	43.0	13.5	6.0	Fsh.	1	.....	1897	Rockland, Me.	New London, Conn.
145927	.....	St. s.	Theresa	37	20	59.0	11.6	4.4	Pas.	7	.....	1901	Oshkosh, Wis.	Milwaukee, Wis.
202101	.....	Ga. s.	Theresa	13	10	62.9	11.4	3.0	Pas.	2	.....	1904	Port Republic, N. J.	Somers Point, N. J.
208227	.....	Ga. s.	Theresa	9	6	36.0	9.8	3.6	Frt.	1	25	1910	Astoria, Oreg.	Astoria, Oreg.
207098	.....	St. s.	Theresa D	11	8	28.0	9.2	4.0	Fsh.	1	8	1905	Grand Haven, Mich.	Grand Haven, Mich.
210000	.....	Ga. s.	Therese	10	6	33.3	7.8	4.5	Pas.	0	20	1908	Detroit, Mich.	New York, N. Y.
202551	.....	Ga. s.	Thereso White	20	11	46.4	14.8	7.0	Fsh.	1	.....	1905	Friendship, Me.	Rockland, Me.
207087	.....	Ga. s.	Theresa V. W	11	7	35.9	8.8	5.3	Tow.	2	25	1910	Mobile, Ala.	Mobile, Ala.
145439	.....	St. s.	*Theseus*	58	29	70.0	16.5	8.8	Tow.	4	.....	1886	Buffalo, N. Y.	Cairo, Ill.
126872	K. P. F. V.	St. y.	[6] Thetis	407	277	132.0	30.5	10.2	Yct.	18	500	1892	.....do	Rochester, N. Y
145847	.....	Ga. y.	Thetis	15	10	40.0	9.8	4.0	Yct.	2	.....	1898	Benton Harbor, Mich.	Philadelphia, Pa.
145900	.....	St. y.	Thetis	104	60	109.7	16.6	9.8	Yct.	9	450	1901	South Boston, Mass.	Boston, Mass.
24829	.....	St. s.	Third Michigan	42	22	62.6	14.8	7.5	Tow.	6	.....	1869	Ferrysburg, Mich.	Milwaukee, Wis.
145144	.....	St. s.	Thistle	102	56	90.5	18.0	9.5	Fsh.	9	80	1887	Benicia, Cal.	San Francisco, Cal.
145483	.....	Ga. s.	Thistle	10	9	35.0	11.9	3.0	Fsh.	1	.....	1888	Bremen, Me.	Mt. Desert Ferry, Me.
145583	.....	St. s.	Thistle	61	41	80.2	14.1	6.5	Pas.	12	200	1887	Chicago, Ill.	Milwaukee, Wis.
145632	.....	St. s.	Thistle	14	9	47.0	8.6	3.6	Pas.	2	.....	1892	Hoquiam, Wash.	Pt. Townsend, Wash.
145821	.....	*St. p.	Thistle	127	84	124.8	25.6	5.0	Pas.	9	150	1894	Oshkosh, Wis.	Milwaukee, Wis.
145701	.....	St. s.	Thistle	9	8	42.0	7.3	3.5	Frt.	1	.....	1895	Charleston, S. C.	Georgetown, S. C.
201251	.....	Ga. s.	Thistle	8	6	37.3	8.6	3.6	Frt.	0	.....	1904	Tacoma, Wash.	Tacoma, Wash.
205287	.....	Ga. y.	Thistle	33	25	70.0	12.6	5.0	Yct.	2	50	1907	New York, N. Y.	Hartford, Conn.

[1] Formerly *st. p. Mountain Belle.
[2] Formerly st. s. Jessie P. Logie.
[3] Formerly *st. p. New Yorker.
[4] Formerly st. y. {7 Hanniel. 5 Ardea.
[5] Formerly st. s. Frostburg.
[6] Formerly st. y. Columbia.

MERCHANT STEAM VESSELS OF THE UNITED STATES—Continued.

Official No.	Signal letters.	Rig.	Name of vessel.	Gross tonnage.	Net tonnage.	Length.	Breadth.	Depth.	Service.	Crew.	Indicated horsepower.	When built.	Where built.	Home port (where permanent document issues).
						Feet.	*Feet.*	*Feet.*						
145937	.....	St. s.	THOMAS ADAMS.....	3,784	3,187	370.8	50.2	24.2	Frt.	21	1,200	1902	Toledo, Ohio.....	Detroit, Mich.
208369	.....	Ga. s.	Thomas B.....	12	8	37.8	7.5	3.0	Pas.	1	10	1908	St. Charles, Ark.....	Memphis, Tenn.
204798	.....	St. s.	THOMAS BARLUM.....	5,752	4,485	480.0	52.2	30.0	Frt.	19	1,650	1907	Wyandotte, Mich.....	Cleveland, Ohio.
145488	.....	Ga. s.	Thomas Blades.....	27	26	62.0	17.6	5.1	Frt.	2	.....	1888	St. Michaels, Md.....	Baltimore, Md.
145173	.....	St. p.	*Thomas Clyde*.....	625	510	212.0	31.0	7.0	Pas.	18	.....	1878	Wilmington, Del.....	Wilmington, Del.
145704	.....	St. s.	THOMAS CUNNINGHAM, SR	70	43	68.6	17.0	8.5	Tow.	4	.....	1895	Philadelphia, Pa.....	Richmond, Va.
145482	.....	St. s.	Thomas Davidson.....	2,226	1,714	285.8	41.7	20.4	Frt.	17	900	1888	Milwaukee, Wis.....	Milwaukee, Wis.
24950	.....	St. s.	Thomas Dickson.....	67	40	74.8	19.0	8.6	Tow.	8	.....	1872	Sleightsburg, N. Y.....	Albany, N. Y.
145407	.....	*St. p.	Thomas Dwyer.....	73	63	87.0	16.0	4.0	Msc.	5	.....	1885	Sacramento, Cal.....	San Francisco, Cal.
145791	.....	St. s.	Thomas Flannery.....	72	49	70.2	19.1	8.9	Tow.	5	.....	1898	Tottenville, N. Y.....	New York, N. Y.
145380	.....	St. s..	Thomas Friant.....	70	48	96.0	18.5	6.5	Pas.	4	.....	1884	Grand Haven, Mich.....	Marquette, Mich.
145243	.....	St. s.	Thos. Hood.....	39	19	59.5	15.6	8.6	Tow.	5	.....	1881	Buffalo, N. Y.....	Duluth, Minn.
145428	.....	Ga. s.	Thomas J.....	10	6	54.8	14.3	3.2	Oys.	2	.....	1886	Tilghmans Island, Md...	Baltimore, Md.
203257	.....	St. s.	Thomas Kane.....	16	10	53.4	10.7	4.0	Tow.	3	.....	1888	Boisblanc, Mich.....	Grand Haven, Mich.
204212	.....	St. s.	THOMAS LYNCH.....	7,240	5,450	580.0	58.0	27.5	Frt.	24	2,000	1907	Chicago, Ill.....	Duluth, Minn.
210642	.....	St. s.	Thomas McElroy.....	183	124	106.9	31.6	8.1	Frt.	5	300	1912	Brooklyn, N. Y.....	New York, N. Y.
202233	.....	Ga. s.	Thomas Martingale.....	13	10	43.0	13.4	4.5	Fsh.	4	15	1905	Somers Point, N. J.....	Somers Point, N. J.
145031	.....	St. s.	THOMAS MATTHAM.....	2,329	1,972	296.0	41.3	21.3	Frt.	20	800	1892	South Chicago, Ill.....	Cleveland, Ohio.
145885	.....	St. p.	THOMAS PATTEN.....	875	685	201.5	33.2	8.2	Pas.	19	1,300	1901	Newburgh, N. Y.....	Perth Amboy, N. J.
145634	.....	*St. p.	THOMAS PICKLES.....	237	237	125.0	53.0	7.0	Fer.	11	474	1892	Jeffersonville, Ind.....	New Orleans, La.
145038	.....	St. s.	Thomas Thompson.....	19	10	49.2	13.6	6.4	Tow.	3	.....	1873	Buffalo, N. Y.....	Marquette, Mich.
76789	.....	St. s	[1] Thomas Tracy.....	59	29	69.3	18.5	8.2	Tow.	4	140	1889	Perth Amboy, N. J.....	New York, N. Y.
208561	.....	St. s.	THOMAS WALTERS.....	7,518	5,787	580.0	58.0	32.0	Frt.	21	1,880	1911	Lorain, Ohio.....	Duluth, Minn.
204989	.....	St. s.	THOMAS WILLETT.....	326	222	123.2	27.4	14.0	Fbt.	12	900	1908	Newburgh, N. Y.....	New York, N. Y.
145484	.....	St. s.	Thomas Wilson.....	71	35	73.8	18.0	10.0	Tow.	3	.....	1888	Buffalo, N. Y.....	Buffalo, N. Y.
145908	.....	*St. p.	Thomas A. Edison.....	33	31	80.0	20.5	3.7	Frt.	11	.....	1901	Apalachicola, Fla.....	Key West, Fla.
80759	.....	St. s.	[2] Thos. A. Quigley.....	45	30	57.6	16.0	8.0	Tow.	5	.....	1880	Brooklyn, N. Y.....	New York, N. Y.
207847	.....	Ga. s.	Thomas B. Congdon.....	11	10	35.5	13.6	5.6	Fsh.	3	14	1910	Friendship, Me.....	Newport, R. I.
24764	.....	St. s.	Thomas B. Wattson.....	134	91	97.0	26.6	7.6	Tow.	5	175	1868	Chester, Pa.....	New York, N. Y.
150456	.....	St. s.	[3] Thomas B. Webster.....	25	12	48.8	13.6	6.2	Tow.	3	.....	1880	Baltimore, Md.....	Baltimore, Md.
202092	.....	St. s.	Thomas C. Millard.....	356	242	113.0	28.8	9.1	Pas.	9	425	1905	Tottenville, N. Y.....	New York, N. Y.
203891	.....	St. s.	THOMAS F. COLE.....	7,268	5,484	580.0	58.2	33.0	Frt.	27	2,000	1907	Ecorse, Mich.....	Duluth, Minn.
145660	.....	St. s.	Thos. F. Gilroy.....	24	14	52.2	12.3	5.3	Fer.	3	.....	1894	Tottenville, N. Y.....	New York, N. Y.
206307	.....	Ga. s.	Thomas F. Jubb.....	43	26	65.5	20.0	5.5	Frt.	4	60	1909	Weems, Va.....	Baltimore, Md.
145582	.....	St. s.	Thomas F. Madden.....	17	8	47.2	13.2	6.4	Tow.	5	.....	1891	Buffalo, N. Y.....	Buffalo, N. Y.
127710	.....	St. s.	[4] Thomas F. O'Brien.....	46	31	69.3	16.8	7.0	Pas.	7	.....	1902	New Baltimore, N. Y.....	New York, N. Y.
201955	.....	St. s.	[5] Thomas F. Timmins.....	99	67	85.6	20.6	9.7	Tow.	6	.....	1904	Athens, N. Y.....	Do.
150464	.....	*St. p.	[6] Thomas H. Benton.....	84	84	125.0	34.6	4.3	Fer.	16	300	1889	Madison, Ind.....	Chicago, Ill.
130406	.....	St. s.	[7] Thos. H. Thropp.....	142	112	95.0	17.6	8.8	Cnl.	4	142	1888	Lockport, N. Y.....	New York, N. Y.
145598	.....	Ga. s.	Thomas J. Dixon.....	13	6	52.6	14.0	3.7	Oys.	2	.....	1891	St. Peters, Md.....	Newport News, Va.
24886	.....	Ga. s.	Thomas J. Hickman.....	9	8	47.7	12.8	3.2	Oys.	1	.....	1871	Crisfield, Md.....	Cape Charles, Va.
202312	.....	St. s.	Thomas J. Johnson.....	73	49	65.8	19.1	8.0	Tow.	5	.....	1905	New Baltimore, N. Y....	New York, N. Y.
210901	L. C. S. R.	St. s.	THOMAS J. SCULLY.....	405	275	134.7	26.0	15.5	Tow.	12	600	1913	Camden, N. J.....	Philadelphia, Pa.
145263	.....	St. s.	Thomas J. Yorke, jr.....	45	22	66.0	17.0	7.7	Tow.	6	.....	1881	Philadelphia, Pa.....	Boston, Mass.
207763	K. V. F. B.	St. s.	Thomas L. Wand.....	657	413	174.0	38.0	12.3	Frt.	20	.....	1906	Aberdeen, Wash.....	San Francisco, Cal.
81706	.....	St. s.	[8] Thomas M. Mulry.....	69	47	74.4	20.6	6.0	Pas.	4	.....	1900	Athens, N. Y.....	New York, N. Y.
145204	.....	Ga. s.	Thomas P. Jones.....	25	24	54.9	18.0	4.6	Frt.	9	.....	1879	St. Michaels, Md.....	Somers Point, N. J.
145872	.....	St. p.	Thomas S. Brennan.....	977	726	203.0	35.0	13.5	Pas.	20	730	1884	Brooklyn, N. Y.....	New York, N. Y.
4023	.....	Ga. s.	Thomas F. J. Howlett..	48	28	71.3	22.2	7.1	Oys.	3	.....	.....	Prize.....	Philadelphia, Pa.
145537	.....	St. s.	Thompson S. Craig.....	43	31	51.8	18.0	5.8	Fer.	3	.....	1890	Athens, N. Y.....	Albany, N. Y.
206297	.....	Ga. s.	Thor.....	9	6	40.0	10.5	4.6	Fsh.	2	18	1907	Encampment Isl'd, Minn.	Duluth, Minn.
208508	.....	Ga. s.	Thor.....	9	6	36.2	9.1	5.3	Pas.	1	50	1909	San Francisco, Cal.....	San Francisco, Cal.
209092	.....	Ga. s.	Thor.....	12	8	32.4	10.5	4.1	Pas.	2	18	1911	East San Pedro, Cal.....	Los Angeles, Cal.
202185	.....	Ga. s.	Thora.....	8	5	38.0	11.2	2.5	Frt.	0	.....	1905	Seattle, Wash.....	Pt. Townsend, Wash.
209734	.....	St. p.	Thoroughfare.....	2,604	1,731	273.0	42.6	17.4	Fer.	15	1,300	1912	Oakland, Cal.....	San Francisco, Cal.
209909	.....	St. s.	THOUSAND ISLANDER....	355	241	103.0	33.3	8.4	Pas.	15	900	1912	Toledo, Ohio.....	Cape Vincent, N. Y.
145333	K. B. P. J.	St. s.	Thrasher.....	671	502	144.6	31.5	16.4	Whl.	42	373	1883	Bath, Me.....	San Francisco, Cal.
209713	.....	Ga. s.	Thrasher.....	34	16	56.3	14.0	6.7	Fsh.	3	50	1912	Oakland, Cal.....	Do.
145629	.....	St. s.	Three Brothers.....	50	25	66.0	17.7	8.0	Tow.	4	.....	1892	Perth Amboy, N. J.....	New York, N. Y.
145877	.....	Ga. s.	Three Brothers.....	11	7	34.0	12.0	3.2	Frt.	2	.....	1901	Freeport, Me.....	Portland, Me.
206706	.....	Ga. s.	Three Brothers.....	6	6	24.7	6.9	6.9	Frt.	1	8	1909	Gum Neck, N. C.....	Elizabeth City, N. C.
207140	.....	Ga. s.	Three Brothers.....	18	12	39.7	13.3	4.5	Fsh.	6	20	1910	Dockton, Wash.....	Tacoma, Wash.
209929	.....	Ga. s.	Three Brothers.....	10	9	29.1	8.3	3.4	Fsh.	1	10	1910	Ludington, Mich.....	Grand Haven, Mich.
210457	.....	Ga. s.	Three Brothers.....	10	7	31.0	10.5	4.0	Fsh.	1	27	1909	Manitowoc, Wis.....	Chicago, Ill.
208955	.....	Ga. s.	Three C's.....	16	11	50.3	11.4	5.0	Frt.	2	40	1911	San Diego, Cal.....	Los Angeles, Cal.
145703	.....	St. s.	Three Friends.....	157	89	112.0	24.0	8.8	Tow.	9	650	1895	Jacksonville, Fla.....	Jacksonville, Fla.
203970	.....	Ga. s.	Three Friends.....	9	7	42.5	9.1	2.6	Frt.	1	.....	1904	Elliott, Md.....	Crisfield, Md.
203226	.....	Ga. s.	Three M.....	14	9	39.5	12.0	3.0	Msc.	1	.....	1906	Holly, Wash.....	Valdez, Alaska.
208422	.....	Ga. s.	Three Nicks.....	17	12	39.5	12.7	4.7	Fsh.	6	20	1911	Tacoma, Wash.....	Seattle, Wash.
207131	.....	St. p.	THREE RIVERS.....	1,110	646	180.6	36.0	9.8	Pas.	34	800	1910	Sparrow Point, Md.....	Baltimore, Md.
24773	.....	Ga. s.	Three Sisters.....	6	6	34.8	12.7	2.9	Oys.	3	.....	1868	Sussex County, Del.....	Norfolk, Va.
145495	.....	Ga. s.	Three Sisters.....	9	8	31.3	12.7	4.1	Pas.	2	.....	1887	Jersey City, N. J.....	New York, N. Y.
145909	.....	Ga. s.	Three Sisters.....	7	7	27.8	11.2	5.5	Fsh.	2	.....	1901	Friendship, Me.....	So. West Harbor, Me.

[1] Formerly st. s. Jack Dykman.
[2] Formerly st. s. W. H. Bentley.
[3] Formerly st. s. P. S. Chappell.
[4] Formerly st. s. {a C. W. Woodward. {b Water Front.
[5] Formerly st. s. Geo. H. Allen, jr.
[6] Formerly *st. p. People's Ferry.
[7] Formerly st. e. bt. New York World.
[8] Formerly st. s. {a William Coleman. {b Companion.

MERCHANT STEAM VESSELS OF THE UNITED STATES—Continued.

Official No.	Signal letters.	Rig.	Name of vessel.	Gross tonnage.	Net tonnage.	Length.	Breadth.	Depth.	Service.	Crew.	Indicated horsepower.	When built.	Where built.	Home port (where permanent document issues).
						Feet.	*Feet.*	*Feet.*						
145961	.....	Ga. s.	Three Sisters	13	9	41.6	15.6	3.7	Tow.	3	.....	1903	Key West, Fla	St. Augustine, Fla.
207293	.....	Ga. s.	Three Sisters	7	5	41.7	10.5	2.9	Frt.	1	20	1909	Crisfield, Md	Crisfield, Md.
205936	.....	Ga. y.	Three Star	11	8	45.0	10.5	3.9	Yct.	1	25	1908	Seattle, Wash	Seattle, Wash.
145788	.....	*St. p.	Three States	124	124	140.6	25.8	4.2	Pas.	28	.....	1898	Apalachicola, Fla	Apalachicola, Fla.
201662	.....	*St. p.	Three States	175	150.0	32.0	4.8	Fer.	8	492	1904	Jeffersonville, Ind	Cairo, Ill.
208907	.....	Ga. s.	3 Twins	11	7	33.8	9.5	4.0	Frt.	1	16	1911	Seattle, Wash	Pt. Townsend, Wash.
145469	.....	St. s.	Thyra	36	26	79.0	11.0	7.1	Pas.	4	.....	1887	Poughkeepsie, N. Y	Buffalo, N. Y.
145878	.....	St. y.	Tia Juana	16	10	63.0	11.6	4.5	Yct.	2	.....	1901	Chicago, Ill	Milwaukee, Wis.
204357	.....	Ga. s.	Tiana	12	10	41.2	13.0	4.0	Pas.	1	20	1907	Tottenville, N. Y	New York, N. Y.
145377	.....	St. p.	Tiburon	1,248	874	220.0	34.6	13.5	Fer.	16	750	1884	San Francisco, Cal	San Francisco, Cal.
111118	K.M.T.C.	St. s.	[1] Ticeline	90	67	78.6	21.1	9.9	Tow.	8	.....	1896	Port Richmond, N. Y	New York, N. Y.
203172	.....	St. p.	TICONDEROGA	892	344	212.2	57.9	10.2	Pas.	27	1,500	1906	Shelburne, Vt	Burlington, Vt.
145835	.....	*St. p.	Tide	87	87	117.0	22.5	3.6	Tow.	12	.....	1900	Elizabeth, Pa	Pittsburgh, Pa.
145941	.....	Ga. s.	Tidings	17	11	40.5	11.7	5.4	Pas.	1	.....	1902	Seattle, Wash	Pt. Townsend, Wash.
205768	.....	Ga. s.	Tidings	9	8	27.9	10.8	4.1	Fsh.	1	.....	1908	Klinquan, Alaska	Sulzer, Alaska.
206155	.....	Ga. s.	Tige	11	8	47.0	16.0	3.0	Oys.	4	50	1909	Biloxi, Miss	New Orleans, La.
145091	.....	St. p.	Tiger	85	43	100.0	25.0	5.1	Tow.	5	.....	1875	San Francisco, Cal	San Francisco, Cal.
145761	.....	St. s.	Tiger	20	10	45.0	13.0	5.0	Fsh.	10	.....	1898	Kingston, Mass	Newport, R. I.
207042	.....	*Ga. p.	Tiger	15	10	41.0	13.5	2.7	Tow.	1	18	1909	Little Rock, Ark	Memphis, Tenn.
203021	K.V.H.N.	Ga. y.	Tigress	21	23	45.9	15.2	5.8	Yct.	4	.....	1905	Bridgeport, Conn	Oswego, N. Y.
145200	.....	St. s.	[2] Tilda	30	30	72.0	14.0	6.0	Tow.	4	.....	1881	Memphis, Tenn	New Orleans, La.
205964	.....	*Ga. p.	Tilda E	10	10	50.5	10.0	2.0	Pas.	2	30	1905	Pearl, Ill	Evansville, Ind.
204131	.....	Ga. s.	Tillacum	15	10	44.0	11.8	4.4	Fsh.	1	15	1907	Douglas, Alaska	Juneau, Alaska.
208604	.....	St. y.	Tillamook	21	16	58.4	12.0	6.2	Yct.	1	30	1911	Port Clinton, Ohio	Detroit, Mich.
208718	L.B.W.H.	Ga. s.	Tillamook	281	233	119.0	28.4	11.0	Frt.	8	250	1911	North Bend, Oreg	Astoria, Oreg.
145915	.....	St. s.	Tillicum	116	65	87.0	20.9	8.6	Tow.	7	154	1901	Ballard, Wash	Pt. Townsend, Wash.
208317	.....	Ga. s.	Tillicum	14	10	40.0	12.2	4.6	Fsh.	6	20	1911	Seattle, Wash	Do.
150202	.....	St. s.	[3] *Tillie*	195	89	164.9	18.5	9.9	Fsh.	29	1,100	1880	Newburgh, N. Y	Tappahannock, Va.
145180	.....	Ga. s.	Tillie Covert	10	9	37.8	14.2	4.2	Pas.	2	.....	1878	Greenbank, N. J	Bridgeton, N. J.
206457	.....	St. s.	Tillie E	17	12	47.4	12.6	4.2	Fsh.	2	50	1903	Marinette, Wis	Milwaukee, Wis.
205744	.....	Ga. s.	Tillie G	8	6	27.3	9.0	4.0	Pas.	2	12	1908	Hollyoak, Del	Philadelphia, Pa.
211325	.....	Ga. s.	Tillie H	7	5	33.0	10.0	4.0	Pas.	1	27	1913	Manitowoc, Wis	Chicago, Ill.
208216	.....	Ga. s.	Tillie W	15	10	48.0	13.0	4.9	Frt.	1	65	1910	Oakland, Cal	San Francisco, Cal.
209756	.....	Ga. s.	Tillikum	16	9	37.0	11.2	4.2	Pas.	1	35	1912	Los Angeles, Cal	Los Angeles, Cal.
145780	.....	St. s.	Tim Desmond	31	21	59.0	15.1	5.7	Fsh.	6	.....	1898	Buffalo, N. Y	Cleveland, Ohio.
209427	.....	Ga. s.	Timer	8	8	28.0	9.6	3.6	Fsh.	2	15	1906	Marinette, Wis	Milwaukee, Wis.
205316	.....	*Ga. p.	Times-Star	10	10	51.0	11.1	2.0	Tow.	2	.....	1908	Cincinnati, Ohio	Paducah, Ky.
205149	.....	St. s.	Timothy D. Sullivan	74	50	65.5	19.0	8.0	Tow.	6	250	1908	New Baltimore, N. Y	New York, N. Y.
202515	.....	St. s.	TINICUM	481	327	140.5	30.0	10.0	Frt.	11	500	1905	Chester, Pa	Philadelphia, Pa.
145245	K.F.D.V.	Ga. y.	Tioga	24	23	52.7	15.8	6.0	Yct.	3	.....	1881	Salem, Mass	New York, N. Y.
145405	.....	St. s.	*Tioga*	2,320	1,684	285.5	38.9	25.7	Frt.	19	850	1885	Buffalo, N. Y	Buffalo, N. Y.
204101	.....	Ga. s.	Tioga	11	8	39.5	8.6	3.4	Pas.	1	.....	1907	North Bend, Oreg	Coos Bay, Oreg.
145958	.....	St. s.	TIONESTA	4,329	2,652	340.0	45.2	28.0	Pas.	84	2,500	1903	Wyandotte, Mich	Erie, Pa.
210567	.....	Ga. p.	Ti-Orwell	15	9	49.0	14.5	1.4	Fer.	1	30	1912	Ticonderoga, N. Y	Plattsburg, N. Y.
145799	.....	Ga. s.	Tip Top	27	18	58.3	10.7	5.1	Pas.	1	.....	1898	New York, N. Y	New York, N. Y.
203251	.....	Ga. s.	Tisnin	8	6	36.4	8.2	3.8	Pas.	4	10	1898	.....do	Erie, Pa.
145928	.....	*St. p.	Titan	195	123	135.0	24.0	4.0	Tow.	14	.....	1899	Elizabeth, Pa	Pittsburgh, Pa.
208754	.....	Ga. s.	Titania	34	23	64.2	14.7	5.1	Pas.	3	76	1911	Bayonne, N. J	New York, N. Y.
210107	.....	Ga. s.	Titantle	9	9	35.7	9.7	3.1	Fsh.	1	15	1912	Metlakahtla, Alaska	Ketchikan, Alaska.
203045	K.V.H.T.	St. s.	Tiverton	557	336	155.0	36.0	12.7	Frt.	17	400	1906	Hoquiam, Wash	San Francisco, Cal.
145678	.....	St. p.	TIVOLI	704	509	175.5	53.9	9.4	Pas.	34	360	1894	Sparrow Point, Md	Baltimore, Md.
206233	.....	*Ga. p.	Toby	9	6	52.0	10.0	1.5	Msc.	1	15	1909	Crescent, La	Brashear, La.
211427	L.D.B.M.	Ga. y.	Toesam II	11	12	39.8	11.0	5.2	Yct.	5	21	1913	Stone Harbor, N. J	Philadelphia, Pa.
203430	.....	Ga. y.	Toddy Wax	17	11	50.8	10.8	5.4	Yct.	2	.....	1906	Bristol, R. I	Do.
145869	.....	St. s.	Togiak	21	8	54.5	14.5	5.3	Tow.	2	.....	1901	San Francisco, Cal	San Francisco, Cal.
202636	.....	Ga. s.	Togo	14	8	47.1	14.7	4.9	Fsh.	2	.....	1905	Dennysville, Me	Lubec, Me.
203875	.....	*Ga. p.	Togo	9	7	65.4	8.2	2.5	Tow.	1	.....	1907	Creston, W. Va	Wheeling, W. Va.
207358	.....	Ga. s.	Togo	7	6	32.8	8.5	3.8	Pas.	0	12	1905	Holland, Mich	Grand Haven, Mich.
145092	.....	St. s.	Toller	22	11	60.4	12.4	4.8	Tow.	3	.....	1875	Newburgh, N. Y	Gulfport, Miss.
204305	.....	Ga. s.	Tokeh-Lon	14	10	42.7	10.4	3.4	Pas.	1	.....	1907	Seattle, Wash	Pt. Townsend, Wash.
204089	.....	Ga. s.	Tokeland	12	8	51.0	14.0	3.0	Oys.	1	40	1909	South Bend, Wash	Do.
202936	.....	Ga. s.	Toke Point	11	8	51.0	14.0	3.0	Pas.	1	.....	1906	.....do	Do.
23000	H.R.M.Q.	St. p	[4] *Tolchester*	671	542	211.7	29.0	9.6	Pas.	16	850	1866	Chester, Pa	New York, N. Y.
145947	K.S.B.T.	St. s.	TOLEDO	2,277	1,868	250.5	42.0	25.5	Frt.	26	1,200	1902	Toledo, Ohio	Philadelphia, Pa.
201165	K.T.G.F.	St. s.	Toledo	211	135	97.2	21.6	8.6	Pas.	15	240	1904	Fairhaven, Cal	Seattle, Wash.
204831	.....	St. s.	Toledo	960	846	159.0	36.5	11.2	Frt.	4	300	1907	Ashtabula, Ohio	Erie, Pa.
201341	.....	*St. p.	Tolo	35	22	71.0	16.0	4.5	Pas.	5	.....	1904	Seattle, Wash	Pt. Townsend, Wash.
211011	.....	Ga. s.	Tolo	7	5	32.0	9.9	3.8	Fsh.	2	20	1913	Seattle, Wash	Seattle, Wash.
145518	.....	St. s.	Toltec	767	621	191.3	32.6	13.8	Frt.	13	846	1889	Marine City, Mich	Detroit, Mich.
203491	.....	Ga. s.	Tom	37	21	74.8	21.1	3.9	Frt.	9	.....	1906	Madisonville, La	New Orleans, La.
203624	.....	Ga. s.	Tom	41	21	74.4	22.8	4.7	Frt.	3	70	1906	Biloxi, Miss	Do.
211122	.....	*Ga. p.	Tom	7	7	35.8	8.1	3.0	Pas.	1	10	1909	Hannibal, Ohio	Wheeling, W. Va.
208224	.....	Ga. s.	Tom II	51	35	80.5	19.0	4.5	Frt.	6	50	1910	Madisonville, La	Do.
24934	.....	*St. p.	Tom Dodsworth	500	500	182.0	35.0	6.0	Tow.	35	.....	1871	Pittsburgh, Pa	Pittsburgh, Pa.
200970	.....	Ga. s.	Tom Fort	6	6	31.1	6.0	3.0	Pas.	1	12	1904	Chattanooga, Tenn	Chattanooga, Tenn.

[1] Formerly st. s. R. B. Little.

[2] Formerly st. s. {*a* Tilda. *b* U. S. Eng. Tilda.

[3] Formerly st. y. Polynia.

[4] Formerly st. p. Samuel M. Felton.

MERCHANT STEAM VESSELS OF THE UNITED STATES—Continued.

Official No.	Signal letters.	Rig.	Name of vessel.	Gross tonnage.	Net tonnage.	Length.	Breadth.	Depth.	Service.	Crew.	Indicated horsepower.	When built.	Where built.	Home port (where permanent document issues).
						Feet.	*Feet.*	*Feet.*						
208303	.....	Ga. s.	Tom King	15	10	48.3	10.5	4.0	Pas.	1	50	1911	Stockton, Cal	San Francisco, Cal.
145231	.....	St. s.	Tom Maytham	39	22	63.0	17.3	7.0	Tow.	3	.....	1880	Buffalo, N. Y	Toledo, Ohio.
208643	.....	*Ga. p.	Tom Swan	14	12	44.0	8.8	3.0	Pas.	1	16	1911	Memphis, Tenn	St. Louis, Mo.
145393	.....	St. s.	Tom S. Wotkyns	31	15	60.0	14.2	6.0	Tow.	3	150	1884	Athens, N. Y	New York, N. Y.
209311	.....	Ga. s.	Tom Thomson	12	8	38.6	12.5	4.8	Frt.	0	50	1911	San Francisco, Cal	San Francisco, Cal.
111286	.....	Ga. s.	[1]Tom & Al	84	57	82.0	17.8	8.5	Pas.	3	.....	1900	Ballard, Wash	Seattle, Wash.
208055	.....	*St. p.	Tomahawk	70	70	108.6	21.8	3.5	Tow.	10	150	1910	Rumsey, Ky	Evansville, Ind.
208560	.....	Ga. s.	Toms River	25	17	54.8	14.0	5.1	Pas.	1	40	1911	Toms River, N. J	Perth Amboy, N. J.
145645	.....	St. s.	Tonawanda	31	15	59.0	15.2	7.6	Tow.	3	.....	1893	Buffalo, N. Y	Oswego, N. Y.
207709	.....	Ga. s.	Tonka	17	11	40.5	12.0	4.0	Fsh.	6	20	1910	Seattle, Wash	Pt. Townsend, Wash.
202286	.....	Ga. y.	Tonopah	51	27	81.2	13.8	7.0	Yct.	4	.....	1905	Boston, Mass	Port Huron, Mich.
145459	.....	St. s.	Tonquin	91	51	64.1	17.6	7.0	Frt.	7	.....	1887	Astoria, Oreg	Seattle, Wash.
201210	.....	Ga. s.	Topaz	14	13	37.2	10.5	4.4	Fsh.	3	.....	1904	Manitowoc, Wis	Milwaukee, Wis.
210270	.....	Ga. y.	Topaz V	16	11	46.7	12.0	4.5	Yct.	1	25	1912	Belfast, Me	Bath, Me.
145510	.....	St. s.	Topeka	1,376	1,111	228.3	36.0	19.2	Frt.	16	755	1889	Milwaukee, Wis	Do.
200385	.....	Ga. s.	Topo	229	173	117.0	31.0	6.6	Frt.	10	148	1903	Alameda, Cal	San Francisco, Cal.
206134	.....	Ga. s.	Topsail Girl	62	33	74.6	20.0	9.0	Fsh.	14	24	1909	East Boothbay, Me	Portland, Me.
211206	L. C. W. H.	Ga. y.	Torbatross	27	21	50.8	15.2	5.9	Yct.	3	75	1913	New York, N. Y	New York, N. Y.
209487	.....	Ga. s.	Tordenskjold	57	39	62.5	18.0	9.1	Fsh.	3	80	1911	Seattle, Wash	Seattle, Wash.
145841	K. P. T. S.	St. s.	Tormenter	220	126	114.1	25.6	14.5	Tow.	13	700	1900	East Boston, Mass	Baltimore, Md.
145706	.....	*St. p.	Tornado	319	209	150.0	27.0	4.5	Tow.	16	.....	1895	Pittsburgh, Pa	Pittsburgh, Pa.
204532	.....	Ga. s.	Toronto	10	9	32.3	7.8	3.6	Pas.	2	10	1903	Louisiana, Mo	St. Louis, Mo.
24786	.....	St. s.	Torrent	203	140	115.0	21.2	12.3	Tow.	8	750	1909	Cleveland, Ohio	Milwaukee, Wis.
207744	.....	St. s.	TORRENT	296	197	110.0	28.0	15.0	Tow.	6	1,200	1910	Lorain, Ohio	Duluth, Minn.
207086	.....	Ga. s.	Tortuga	15	10	35.0	8.6	4.7	Pas.	1	35	1909	San Pedro, Cal	Los Angeles, Cal.
207703	.....	Ga. s.	Tortuga	15	10	35.0	8.6	4.7	Frt.	1	35	1909	.....do	Do.
203919	K. V. W. G.	Ga. y.	[2]Tosca	31	29	61.0	12.2	5.9	Yct.	1	.....	1907	New York, N. Y	Camden, N. J.
145923	.....	Ga. y.	Totem	14	10	48.2	11.4	4.1	Yct.	2	.....	1902	Warrenton, Oreg	Pt. Townsend, Wash.
204313	.....	Ga. s.	Totem	12	8	46.0	11.5	3.6	Pas.	1	.....	1907	Seattle, Wash	Do.
95967	.....	St. p.	[3]*Tottenville*	831	654	200.0	35.5	12.5	Fer.	6	450	1881	Newburgh, N. Y	New York, N. Y.
116223	K. H. N. V.	St. s.	[4]Tourist	260	176	118.8	26.1	10.2	Yct.	13	300	1888	Bath, Me	Do.
145586	.....	Ga. s.	Tourist	9	7	30.5	13.5	4.2	Pas.	1	.....	(†)	New York, N. Y	Do.
203932	.....	*St. p.	Tourist	467	294	156.8	27.9	7.6	Pas.	13	.....	1907	Port Blakeley, Wash	Seattle, Wash.
205213	.....	St. s.	Tourist	24	9	45.2	15.3	5.4	Pas.	2	80	1908	East Boothbay, Me	Waldoboro, Me.
206052	.....	St. s.	TOURIST	64	43	76.0	18.0	8.0	Pas.	3	120	1909	Cleveland, Ohio	Sandusky, Ohio.
207304	.....	Ga. s.	Tourist	8	6	33.6	8.7	3.5	Pas.	1	24	1909	Sacramento, Cal	San Francisco, Cal.
210520	.....	Ga. s.	Tourist	7	6	32.3	7.7	3.5	Pas.	1	21	1909	Indian River, Mich	Grand Haven, Mich.
21415	.....	St. s.	[5]Towanda	172	128	107.5	29.0	8.8	Frt.	6	164	1861	Glenwood, N. Y	Perth Amboy, N. J.
145881	.....	Ga. s.	Town Harbor	14	12	47.2	13.0	4.3	Fsh.	2	.....	1901	Greenport, N. Y	Bridgeport, Conn.
145580	.....	St. s.	Townsend Davis	67	33	70.2	19.0	10.4	Tow.	3	.....	1890	Buffalo, N. Y	Buffalo, N. Y.
205874	.....	Ga. s.	Toy	7	7	28.2	8.0	2.2	Msc.	1	7	1908	Beaufort, N. C	Beaufort, N. C.
24951	.....	Ga. s.	Trackless	12	11	41.0	14.0	3.4	Fsh.	3	.....	1861	Riverhead, N. Y	Greenport, N. Y.
209506	L. C. G. V.	Ga. y.	Trade Wind	73	69	65.3	21.1	5.0	Yct.	4	50	1911	Tottenville, N. Y	New York, N. Y.
211409	.....	Ga. s.	Traitor	11	7	32.0	9.8	2.8	Frt.	1	7	1913	Seattle, Wash	Seattle, Wash.
145880	.....	St. y.	Tramp	27	18	75.7	10.7	5.3	Yct.	4	.....	1901	Bristol, R. I	New York, N. Y.
205977	.....	Ga. s.	Tramp	14	12	51.0	12.5	2.5	Frt.	2	15	1909	Wildwood, N. J	Somers Point, N. J.
207827	.....	Ga. s.	Tramp	5	5	42.0	11.8	1.5	Pas.	2	24	1908	Rockport, Tex	Corpus Christi, Tex.
209104	.....	Ga. s.	Tramp	18	16	56.6	14.4	5.1	Frt.	1	50	1911	Empire, Oreg	Coos Bay, Oreg.
24895	.....	St. s.	*Transfer*	101	59	99.0	19.5	8.1	Tow.	5	212	1872	Wilmington, Del	Baltimore, Md.
145292	.....	St. s.	Transfer	102	64	90.8	24.6	7.7	Frt.	5	60	1882	Greenpoint, N. Y	New York, N. Y.
145503	.....	St. p.	TRANSFER	1,511	1,060	265.0	75.2	12.2	Fer.	15	4,000	1888	Cleveland, Ohio	Detroit, Mich.
204759	.....	*Ga. p.	Transfer	8	6	27.5	8.4	1.6	Pas.	0	4	1907	Allegany, Oreg	Coos Bay, Oreg.
145218	.....	St. s.	*Transfer No. 2*	101	50	92.3	21.0	8.8	Tow.	11	350	1880	Philadelphia, Pa	New Haven, Conn.
145426	.....	St. s.	*Transfer No. 3*	130	65	92.7	22.0	10.0	Tow.	11	500	1886	.....do	New London, Conn.
85637	.....	St. s.	[6]*Transfer No. 4*	102	51	92.3	21.0	8.8	Tow.	11	350	1880	.....do	Do.
145475	.....	St. s.	*Transfer No. 5*	142	71	91.0	20.0	9.5	Tow.	13	600	1888	Wilmington, Del	New Haven, Conn.
145476	.....	St. s.	*Transfer No. 6*	142	71	91.1	20.0	9.5	Tow.	13	600	1888	.....do	Do.
145581	.....	St. s.	*Transfer No. 7*	129	64	90.1	22.2	10.5	Tow.	13	600	1891	Elizabeth, N. J	Do.
145585	.....	St. s.	*Transfer No. 8*	131	65	90.1	22.2	10.5	Tow.	13	600	1891	.....do	Do.
145587	.....	St. s.	*Transfer No. 9*	196	98	101.7	29.0	10.9	Tow.	13	600	1891	.....do	Do.
130444	K. G. L. D.	St. s.	[7]*Transfer No. 10*	217	108	114.0	23.6	11.6	Tow.	13	600	1889	Wilmington, Del	Do.
145764	.....	St. s.	TRANSFER No. 11	248	109	110.0	25.0	14.0	Tow.	13	750	1898	.....do	Do.
145770	.....	St. s.	TRANSFER No. 12	249	110	110.0	25.0	14.0	Tow.	13	750	1898	.....do	Do.
145839	.....	St. s.	TRANSFER No. 14	322	189	119.9	26.1	15.8	Tow.	13	1,500	1900	Bath, Me	Do.
145837	.....	St. s.	[8]TRANSFER No. 15	322	189	119.9	26.1	15.8	Tow.	16	1,500	1900	.....do	Do.
200761	K. S. W. Q.	St. s.	TRANSFER No. 16	268	182	112.0	26.2	14.0	Tow.	13	1,000	1904	Philadelphia, Pa	Do.
200799	K. T. B. J.	St. s.	TRANSFER No. 17	268	182	112.0	26.2	14.0	Tow.	13	1,000	1904	.....do	Do.
200844	K. T. B. V.	St. s.	TRANSFER No. 18	268	182	112.0	26.2	14.0	Tow.	7	1,000	1904	.....do	Do.
202631	K. V. D. B.	St. s.	TRANSFER No. 19	270	183	112.0	26.2	14.0	Tow.	5	1,000	1905	.....do	Do.
202634	K. V. D. C.	St. s.	TRANSFER No. 20	270	183	112.0	26.2	14.0	Tow.	5	1,000	1905	.....do	Do.
204859	.....	St. s.	TRANSFER No. 21	267	155	110.9	27.9	13.5	Tow.	15	1,000	1908	Quincy, Mass	Do.
206133	.....	St. s.	TRANSFER No. 22	267	155	110.9	27.6	13.5	Tow.	13	1,000	1909	.....do	Do.
208688	.....	Ga. y.	Transient	44	35	68.6	17.6	7.6	Yct.	4	50	1911	Salisbury, Md	Newport, R. I.
145040	.....	St. s.	Transit	28	18	58.0	16.0	5.0	Tow.	2	.....	1874	San Francisco, Cal	San Francisco, Cal.
145079	.....	St. p.	Transit	1,566	1,079	313.5	40.5	15.7	Fer.	13	500	1875	.....do	Do.

[1] Formerly st. s. Ragnhild.
[2] Formerly ga. y. Wanderlust.
[3] Formerly st. p. Hoboken.
[4] Formerly st. y. Sapphire.
[5] Formerly st. s. Roslyn.
[6] Formerly st. s. George H. Watrous.
[7] Formerly st. s. {*a* New England Terminal Co. No. 3. *b* Intrepid.
[8] Formerly st. s. Transfer No. 13.
† Rebuilt, 1890.

MERCHANT STEAM VESSELS OF THE UNITED STATES—Continued.

Official No.	Signal letters.	Rig.	Name of vessel.	Gross tonnage.	Net tonnage.	Length.	Breadth	Depth.	Service.	Crew.	Indicated horsepower.	When built.	Where built.	Home port (where permanent document issues).
						Feet.	*Feet*	*Feet.*						
145195	.....	St. s.	Transit	138	88	98.4	28.2	7.9	Frt.	5	125	1879	Greenpoint, N. Y	New York, N. Y.
145381	.....	St. s.	*Transit*	113	56	91.0	20.0	8.2	Tow.	7	350	1884	Philadelphia, Pa	Philadelphia, Pa.
145532	.....	*St. p.	Transit	156	124	122.0	24.0	3.9	Tow.	8	530	1889	Brownsville, Pa	Pittsburgh, Pa.
200707	.....	Ga. s.	Transit	14	10	50.0	12.0	4.0	Tow.	1	55	1904	South Bend, Wash	Pt. Townsend, Wash.
205735	.....	Ga. p.	Transit	38	24	60.0	26.0	4.8	Fer.	2	40	1908	Marshfield, Oreg	Coos Bay, Oreg.
145042	.....	St. p.	*Transport*	318	226	115.0	26.5	9.8	Fer.	5	250	1875	Philadelphia, Pa	Albany, N. Y.
145241	.....	St. p.	*Transport*	1,591	797	254.1	45.9	14.0	Fer.	16	2,000	1880	Wyandotte, Mich	Detroit, Mich.
145779	.....	St. s.	Transport	30	20	58.8	15.1	7.1	Tow.	3	.....	1898	Baltimore, Md	Baltimore, Md.
145861	.....	St. s.	Transport	162	102	94.9	27.4	10.2	Tow.	5	600	1900	Brooklyn, N. Y	New York, N. Y.
201698	.....	†St.	Transport	38	25	51.8	18.8	3.7	Fer.	5	.....	1905	Palatka, Fla	Jacksonville, Fla.
208495	.....	Ga. y.	Transport	22	20	46.5	14.0	3.1	Yet.	2	20	1911	Solomons, Md	Tappahannock, Va.
207270	L. B. J. R.	St. s.	TRANSPORTATION	4,015	2,444	359.0	49.2	25.9	Frt.	32	1,700	1910	Camden, N. J	Boston, Mass.
200043	.....	*Ga. p.	Trapper	14	9	40.5	9.0	2.5	Tow.	3	.....	1903	Mount Carmel, Ill	Evansville, Ind.
145424	.....	St. s.	Traveler	145	72	106.0	22.0	10.7	Tow.	7	284	1886	North Bend, Oreg	Pt. Townsend, Wash.
205017	.....	Ga. s.	Traveler	21	14	48.5	12.6	6.8	Tow.	1	40	1908	Seattle, Wash	Tacoma, Wash.
205530	.....	Ga. s.	Traveler	9	7	36.5	7.5	3.0	Pas.	0	17	1908	Marshfield, Oreg	Coos Bay, Oreg.
207305	.....	Ga. s.	Traveler	9	6	39.8	9.1	3.5	Pas.	0	.....	1910	Portland, Oreg	Portland, Oreg.
211101	.....	Ga. s.	Traveler	22	15	42.5	13.7	5.7	Fsh.	8	20	1913	Tacoma, Wash	Tacoma, Wash.
210115	.....	Ga. y.	Traveler II	12	8	36.0	10.3	4.3	Yet.	1	25	1912	Seattle, Wash	Seattle, Wash.
206673	.....	*Ga. p.	Traverse	57	36	65.2	17.5	5.0	Pas.	2	.....	1909	Valley Landing, Minn	St. Paul, Minn.
145390	.....	St. s.	Tred-Avon	676	598	151.2	33.3	8.4	Pas.	28	500	1884	Baltimore, Md	Baltimore, Md.
209628	.....	Ga. s.	Tregurtha	11	10	54.0	11.5	5.3	Pas.	0	60	1912	Harrisburg, Tex	Houston, Tex.
145689	.....	St. s.	Tremont	85	60	80.5	21.6	6.2	Pas.	8	.....	1895	Brewer, Me	Bangor, Me.
24114	.....	St. s.	Trenton	151	138	100.0	22.0	6.0	Frt.	6	.....	1859	Wilmington, Del	Burlington, N. J.
145686	.....	St. s.	TRENTON	85	74	92.6	16.7	5.2	Pas.	7	.....	1894	Philadelphia, Pa	Washington, D. C.
150438	.....	St. s.	‡Trenton	96	48	87.0	20.1	9.9	Tow.	5	275	1888	South Amboy, N. J	New York, N. Y.
202196	.....	St. s.	TRENTON	517	352	133.0	32.8	9.6	Drg.	8	.....	1905	Buffalo, N. Y	Buffalo, N. Y.
145967	.....	Ga. s.	Tri City	12	12	45.0	8.8	3.0	Pas.	1	.....	1903	Clinton, Iowa	Cairo, Ill.
208916	.....	Ga. s.	Trident	27	12	62.4	13.5	6.6	Fsh.	10	60	1911	East Boothbay, Me	Boothbay, Me.
208966	.....	Ga. s.	Trigena	18	12	47.2	11.2	5.3	Pas.	3	24	1911	Catano, P. R	San Juan, P. R.
145758	.....	Ga. s.	Trilby	7	6	37.5	13.2	5.6	Frt.	1	.....	1895	Machias, Me	Eastport, Me.
145722	.....	Ga. s.	Trilby	6	6	29.0	12.0	3.9	Pas.	1	.....	1896	Atlantic City, N. J	Somers Point, N. J.
145777	.....	Ga. s.	Trilby	8	8	30.7	10.0	6.0	Fsh.	2	.....	1898	Bucksport, Me	Kennebunk, Me.
145856	.....	St. s.	Trilby	20	13	51.5	12.3	4.2	Fsh.	4	.....	1901	Anacortes, Wash	Pt. Townsend, Wash.
209035	.....	*Ga. p.	Trilby	10	8	39.0	10.0	1.9	Tow.	1	15	1911	Bens Run, W. Va	Wheeling, W. Va.
210219	L. C. M. F.	Ga. y.	Trillora	41	28	65.9	13.1	6.9	Yet.	3	65	1911	Bayonne, N. J	New York, N. Y.
145684	.....	St. p.	Trimble	242	152	110.0	30.0	3.5	Fer.	10	118	1895	Madison, Ind	Louisville, Ky.
202917	K. V. G. Q.	Ga. y.	Trineulo	31	27	60.1	14.2	6.2	Yet.	2	.....	1906	Long Island City, N. Y	New York, N. Y.
205493	.....	Ga. y.	Tringa	33	28	74.0	11.3	6.4	Yet.	8	100	1906	South Boston, Mass	Chicago, Ill.
208311	.....	Ga. s.	Trinity	9	7	50.9	9.7	3.3	Pas.	0	27	1906	Smiths Point, Tex	Houston, Tex.
145357	.....	St. s.	Trio	16	8	54.1	12.3	5.0	Fsh.	3	.....	1883	Buffalo, N. Y	Grand Haven, Mich.
145970	.....	Ga. s.	Trio	19	18	56.0	15.3	3.6	Frt.	2	.....	1903	Patchogue, N. Y	Patchogue, N. Y.
209486	.....	St. s.	Trio	43	29	52.0	16.3	6.6	Frt.	2	80	1911	Decatur, Wash	Tacoma, Wash.
211305	.....	Ga. s.	Trio	16	11	35.7	12.6	3.8	Frt.	1	10	1913	Oyster Bay, N. Y	Cold Spring, N. Y.
145813	K. P. D. R.	Ga. y.	Trionyx	45	30	76.1	13.3	7.0	Yet.	6	.....	1899	New York, N. Y	New York, N. Y.
209978	.....	Ga. s.	Triplets	8	8	30.0	9.1	3.7	Fsh.	3	18	1909	Green Bay, Wis	Milwaukee, Wis.
106629	.....	St. s.	‡*Triton*	10	6	53.8	4.8	19.0	Tow.	9	7	1889	Philadelphia, Pa	Philadelphia, Pa.
145568	K. I. B. L.	St. s.	Triton	259	129	114.5	26.5	14.5	Tow.	10	700	1890	Boston, Mass	Norfolk, Va.
145614	.....	Ga. s.	Triton	16	9	48.6	14.1	8.0	Frt.	2	.....	1891	Deer Isle, Me	Eastport, Me.
145650	.....	Ga. s.	Triton	10	8	40.0	9.0	4.0	Fsh.	1	.....	1891	Lowell, Mass	Boston, Mass.
145741	.....	Ga. s.	Triton	7	7	31.6	12.8	3.4	Fsh.	1	.....	1897	Patchogue, N. Y	Greenport, N. Y.
145816	.....	St. s.	Triton	35	24	52.8	15.4	6.5	Tow.	5	.....	1899	Buffalo, N. Y	Plattsburg, N. Y.
145926	.....	Ga. s.	Triton	11	10	36.7	14.5	4.8	Frt.	1	.....	1902	Osterville, Mass	Hyannis, Mass.
203902	.....	Ga. s.	Triton	10	7	37.6	9.5	3.6	Frt.	1	15	1907	Astoria, Oreg	Astoria, Oreg.
203903	.....	Ga. s.	Triton	14	9	48.6	12.4	4.0	Pas.	1	.....	1907	Ballard, Wash	Cordova, Alaska.
209216	.....	St. s.	Triton	48	33	78.2	18.3	5.7	Pas.	3	180	1909	Houghton, Wash	Pt. Townsend, Wash.
145526	.....	St. s.	Triumph	54	27	64.0	19.7	8.0	Tow.	4	.....	1889	Parkersburg, Oreg	Portland, Oreg.
201842	.....	St. s.	Triumph	77	52	70.5	19.4	8.7	Tow.	5	.....	1904	Tottenville, N. Y	New York, N. Y.
207232	.....	Ga. s.	Triumph	15	10	48.0	13.0	4.8	Tow.	1	90	1910	Oakland, Cal	San Francisco, Cal.
209237	.....	Ga. s.	Triumph	14	10	37.9	10.5	3.3	Pas.	0	.....	1911	Blounts Creek, N. C	Newbern, N. C.
208919	.....	Ga. s.	Trix	8	7	29.5	8.0	3.4	Pas.	2	8	1909	Traverse City, Mich	Grand Haven, Mich.
206067	.....	Ga. s.	Trixie	6	6	30.4	10.2	3.7	Pas.	0	.....	1909	Fairhaven, Mass	New Bedford, Mass.
205799	.....	Ga. y.	Trixie Too	24	17	54.5	11.4	5.5	Yet.	2	60	1908	Louisiana, Mo	St. Louis, Mo.
206129	.....	St. p.	TROJAN	2,571	1,739	317.2	42.5	12.5	Pas.	55	2,500	1909	Newburgh, N. Y	New York, N. Y.
207592	.....	Ga. s.	Trout	11	11	31.0	8.6	3.2	Fsh.	1	10	1910	Bois Blanc Island, Mich	Grand Haven, Mich.
145786	.....	St. s.	TROY	3,655	2,966	398.4	47.0	28.0	Frt.	19	1,692	1898	Wyandotte, Mich	Buffalo, N. Y.
204712	.....	*St. p.	Troy	41	41	74.8	24.0	3.5	Frt.	9	.....	1907	Jonesville, La	Kansas City, Mo.
145626	K. L. J. W.	St. y.	TRUANT	100	50	120.0	17.8	10.0	Yet.	8	300	1892	Bristol, R. I	Detroit, Mich.
202034	.....	Ga. y.	Truant	21	18	49.2	13.6	7.2	Yet.	3	12	1905	East Boothbay, Me	Boston, Mass.
206032	.....	Ga. s.	Truant	26	23	53.3	12.4	4.8	Pas.	2	80	1909	Toledo, Oreg	Yaquina, Oreg.
207056	.....	Ga. s.	Truant	11	9	38.4	9.2	3.9	Fsh.	2	30	1908	Traverse City, Mich	Grand Haven, Mich.
207567	.....	Ga. s.	Trucker	38	26	62.0	15.6	4.4	Frt.	1	30	1910	Deep Creek, Va	Norfolk, Va.
24985	.....	Ga. s.	True Republican	8	7	39.0	12.5	3.0	Oys.	2	.....	1855	New Orleans, La	Brashear, La.
207757	.....	Ga. s.	Truth	15	13	45.8	11.6	4.1	Fsh.	1	.....	1910	Ketchikan, Alaska	Ketchikan, Alaska.
208949	.....	Ga. s.	Try	5	5	24.2	6.3	2.4	Fsh.	1	4	1907	Jackson Harbor, Wis	Milwaukee, Wis.
206174	.....	Ga. y.	Trygve	11	7	36.2	11.2	3.5	Yet.	1	12	1909	Dockton, Wash	Tacoma, Wash.

*Formerly st. s. Pittsburg.

‡Formerly st. s. Asa W. Hughes.

†Cable ferry.

MERCHANT **STEAM** VESSELS OF THE UNITED STATES—Continued.

Official No.	Signal letters.	Rig.	Name of vessel.	Gross tonnage.	Net tonnage.	Length.	Breadth.	Depth.	Service.	Crew.	Indicated horsepower.	When built.	Where built.	Home port (where permanent document issues).
						Feet.	*Feet.*	*Feet.*						
145641	.....	Ga. s.	Tryne Kahler.....	9	8	31.0	14.0	3.3	Frt.	1	.....	1883	Patchogue, N. Y.....	Patchogue, N. Y.
202159	.....	Ga. s.	Try On.....	15	15	58.8	12.3	2.6	Pas.	1	20	1905	West Haven, Conn.....	Hartford, Conn.
207453	.....	Ga. s.	Tunreg II.....	11	7	38.5	10.6	4.9	Pas.	1	18	1910	Atlantic City, N. J.....	Somers Point, N. J.
145971	.....	Ga. s.	Tubal Cain.....	10	8	37.6	13.7	6.0	Fsh.	1	.....	1899	Dennysville, Me.....	Eastport, Me.
211251	.....	Ga. s.	Tuebor.....	13	9	47.6	11.8	3.6	Pas.	1	20	1913	Lake Coligan, La.....	Brashear, La.
145963	.....	St. s.	Tugidak.....	22	12	55.0	13.0	5.8	Tow.	1	75	1903	Alameda, Cal.....	San Francisco, Cal.
201994	.....	*Ga. p.	Tulane.....	19	5	59.2	14.6	3.2	Frt.	5	.....	1905	New Orleans, La.....	New Orleans, La.
201300	.....	Ga. y.	Tuna.....	10	8	31.5	10.2	3.5	Yet.	1	.....	1904	Coupeville, Wash.....	Pt. Townsend, Wash.
209462	L. C. G. M.	Ga. y.	Tuna.....	81	55	91.0	16.0	7.8	Yct.	5	200	1911	Baltimore, Md.....	Cedar Keys, Fla.
216761	.....	Ga. s.	Tuna.....	14	9	39.0	8.1	4.1	Frt.	0	20	1912	Seattle, Wash.....	Seattle, Wash.
145928	.....	St. s.	Tupper.....	60	40	62.9	17.1	7.0	Tow.	6	.....	1902	Brunswick, Ga.....	Jacksonville, Fla.
207038	.....	Ga. s.	Turner E. Hubby.....	13	10	39.0	11.8	2.2	Pas.	1	16	1909	Matagorda, Tex.....	Port Lavaca, Tex.
145590	.....	St. p.	Turtle.....	37	23	80.7	11.0	5.0	Pas.	5	.....	1889	Lynn, Mass.....	Salem, Mass.
145776	.....	Ga. s.	Turtle.....	24	21	64.0	15.2	3.0	Tow.	2	.....	1898	Patchogue, N. Y.....	Patchogue, N. Y.
209607	.....	Ga. s.	Turtle.....	16	14	44.2	12.0	3.2	Frt.	1	8	1912	Marshfield, Oreg.....	Coos Bay, Oreg.
205780	.....	St. s.	Tuscaloosa.....	70	48	89.0	21.8	7.3	Tow.	7	300	1908	Scranton, Miss.....	Mobile, Ala.
200985	.....	Ga. s.	Tuscan.....	14	12	37.1	14.7	4.7	Pas.	2	.....	1904	East Rockaway, N. Y....	New York, N. Y.
203795	K. V. S. W.	St. s.	TUSCAN..... ⊙	2,415	1,642	275.5	42.1	18.0	Frt.	29	2,700	1907	Sparrows Point, Md.....	Baltimore, Md.
145543	.....	St. s.	TUSCARORA.....	2,386	1,679	291.4	40.4	22.0	Pas.	23	1,500	1890	Cleveland, Ohio.....	Buffalo, N. Y.
203453	.....	Ga. s.	Tuscarora.....	12	8	39.5	12.3	3.8	Pas.	2	.....	1906	Saugatuck, Mich.....	Grand Haven, Mich.
206937	.....	St. s.	Tuscarora.....	135	91	91.7	17.6	9.5	Cnl.	3	120	1909	Tonawanda, N. Y.....	Buffalo, N. Y.
200636	.....	St. s.	TUXEDO.....	1,483	1,008	205.5	43.5	16.4	Fer.	8	1,200	1904	Wilmington, Del.....	New York, N. Y.
202006	.....	Ga. s.	20th Century.....	13	11	44.2	14.2	4.0	Oys.	3	.....	1905	Patchogue, N. Y.....	Patchogue, N. Y.
24788	.....	St. p.	*Twilight*.....	466	371	176.0	27.4	6.9	Pas.	16	900	1868	Wilmington, Del.....	Philadelphia, Pa.
145300	.....	*St. p.	Twilight.....	119	119	113.0	23.0	3.9	Tow.	13	.....	1882	Pittsburgh, Pa.....	Pittsburgh, Pa.
145391	.....	Ga. s.	Twilight.....	46	32	66.4	22.3	6.5	Frt.	4	.....	1884	Madison, Md.....	Cape Charles, Va.
145692	.....	Ga. s.	Twilight.....	7	5	33.5	12.0	5.2	Frt.	1	.....	1892	Lubec, Me.....	Lubec, Me.
145726	.....	Ga. s.	Twilight.....	7	5	48.2	11.0	3.0	Frt.	1	.....	1896	Monle, Md.....	New Haven, Conn.
145929	.....	Ga. s.	Twilight.....	13	10	38.3	12.0	4.0	Pas.	1	14	1902	Atlantic City, N. J.....	Somers Point, N. J.
204595	.....	Ga. s.	Twilight.....	15	10	45.0	15.0	3.9	Tow.	1	12	1906	Tiburon, Cal.....	San Francisco, Cal.
205388	.....	Ga. s.	Twilight.....	6	6	40.8	7.4	6.2	Pas.	1	18	1908	Dubuque, Iowa.....	Dubuque, Iowa.
206381	.....	Ga. s.	Twilight.....	9	7	39.7	9.3	4.1	Pas.	2	12	1899	Long Island City, N. Y..	New York, N. Y.
207858	.....	Ga. s.	Twilight.....	14	14	48.0	14.0	4.2	Fsh.	2	25	1910	Morehead City, N. C.....	Key West, Fla.
145668	.....	St. p.	Twin City.....	292	146	97.3	26.0	9.6	Fer.	4	225	1894	Berkley, Va.....	Norfolk, Va.
205912	.....	*St. p.	Twin Cities.....	418	375	151.0	32.1	4.8	Pas.	16	600	1908	Celilo, Oreg.....	Portland, Oreg.
207121	.....	Ga. s.	Twin River.....	7	6	27.0	9.2	3.0	Fsh.	3	12	1907	Two Rivers, Wis.....	Milwaukee, Wis.
145882	.....	St. y.	Twinkle.....	29	20	72.1	10.3	5.3	Yet.	1	.....	1901	New York, N. Y.....	New York, N. Y.
145443	.....	Ga. s.	Two Annas.....	8	8	33.8	12.4	4.0	Oys.	2	.....	1887	Stockton, Md.....	Cape Charles, Va.
145462	.....	Ga. s.	Two Belles of S.....	10	10	53.0	13.1	3.1	Frt.	2	.....	1887	Somerset County, Md...	Tappahannock, Va.
145665	.....	Ga. s.	Two Boys.....	5	5	26.5	10.2	4.9	Frt.	1	.....	1894	Bremen, Me.....	Eastport, Me.
145905	.....	Ga. s.	Two Boys.....	10	6	32.8	14.4	4.0	Fsh.	4	.....	1901	East Bay, Fla.....	Pensacola, Fla.
209103	.....	Ga. s.	Two Bros.....	12	11	28.0	9.6	3.5	Fsh.	1	8	1911	Northport, Mich.....	Grand Haven, Mich.
145247	.....	St. s.	Two Brothers.....	139	90	109.5	24.0	7.9	Frt.	5	230	1881	Brooklyn, N. Y.....	New York, N. Y.
145436	.....	Ga. s.	Two Brothers.....	18	17	45.0	16.5	4.5	Frt.	2	.....	1886	Camden, N. J.....	Camden, N. J.
145445	.....	Ga. s.	Two Brothers.....	14	13	43.6	16.0	3.4	Msc.	1	.....	1886	South Oyster Bay, N.Y..	Patchogue, N. Y.
145600	.....	St. s.	Two Brothers.....	37	18	54.0	14.0	6.6	Fsh.	6	.....	1891	Sheboygan, Wis.....	Milwaukee, Wis.
145669	.....	St. p.	Two Brothers.....	29	29	63.0	20.0	2.8	Fer.	2	.....	1894	North Hudson, Wis.....	St. Paul, Minn.
145893	.....	Ga. s.	Two Brothers.....	14	8	39.5	12.7	5.3	Fsh.	2	.....	1901	Dorchester, Mass.....	Boston, Mass.
201198	.....	Ga. s.	Two Brothers.....	5	5	32.1	9.8	2.9	Frt.	1	.....	1904	Wanehese, N. C.....	Manteo, N. C.
207873	.....	Ga. s.	Two Brothers.....	6	5	24.0	8.0	2.8	Fsh.	1	8	1907	St. James, Mich.....	Grand Haven, Mich.
208571	.....	Ga. s.	Two Brothers.....	12	10	45.0	11.0	4.9	Pas.	1	18	1911	Kennebunk, Me.....	Saco, Me.
208950	.....	Ga. s.	Two Brothers.....	13	12	32.0	9.6	4.2	Fsh.	3	20	1909	Manitowoc, Wis.....	Milwaukee, Wis.
210621	.....	Ga. s.	Two Brothers.....	5	5	27.2	8.8	3.6	Fsh.	1	10	1912	Little Sammico, Wis.....	Do.
211118	.....	Ga. s.	Two Brothers II.....	8	7	38.2	11.6	4.9	Pas.	1	24	1913	Portland, Me.....	Saco, Me.
145797	.....	Ga. s.	Two Cousins.....	10	7	44.0	12.3	2.7	Frt.	1	.....	1898	Beaufort, N. C.....	Beaufort, N. C.
202042	.....	*Ga. p.	Two Friends.....	13	6	57.0	12.7	2.7	Frt.	3	.....	1905	Darrow, La.....	New Orleans, La.
202649	.....	Ga. s.	Two Friends.....	8	7	37.0	13.3	2.6	Pas.	1	9	1905	Port Orange, Fla.....	St. Augustine, Fla.
206662	.....	Ga. s.	Two Natives.....	8	6	33.9	8.4	4.4	Pas.	1	18	1909	San Francisco, Cal.....	San Francisco, Cal.
145464	.....	Ga. s.	Two Sisters.....	10	5	49.0	12.9	3.3	Frt.	2	.....	1887	Somerset County, Md....	Annapolis, Md.
145739	.....	Ga. s.	Two Sisters.....	13	12	43.2	13.3	4.0	Frt.	3	.....	1897	Oakdale, N. Y.....	Patchogue, N. Y.
145769	.....	Ga. s.	Two Sisters.....	9	9	31.2	12.2	5.6	Msc.	4	.....	1898	Bremen, Me.....	New Bedford, Mass.
202358	.....	Ga. s.	Two Sisters.....	6	5	32.0	9.4	3.6	Msc.	1	7	1905	Jersey City, N. J.....	New York, N. Y.
203121	.....	Ga. s.	Two Sisters.....	10	5	53.7	12.7	3.6	Frt.	3	.....	1906	Allemands, La.....	New Orleans, La.
207049	.....	Ga. s.	Two Sisters.....	8	7	27.0	8.6	3.3	Fsh.	3	8	1903	Manitowoc, Wis.....	Grand Haven, Mich.
145895	.....	*St. p.	Two States.....	258	148	157.8	34.8	5.8	Frt.	16	285	1901	Savannah, Ga.....	Savannah, Ga.
205834	.....	*Ga. p.	Two States.....	14	14	56.0	10.0	2.2	Pas.	2	20	1908	Rome, Ind.....	Evansville, Ind.
208734	.....	Ga. s.	Two States.....	7	7	30.8	8.0	2.2	Fer.	2	12	1911	Mound City, Ill.....	Cairo, Ill.
145889	.....	*St. p.	Tyconda.....	180	117	104.3	21.9	4.3	Pas.	6	130	1901	Tacoma, Wash.....	Tacoma, Wash.
145399	.....	St. s.	Tyee..... ⊙	316	158	141.2	26.4	13.0	Tow.	15	1,000	1884	Port Ludlow, Wash.....	Seattle, Wash.
204209	.....	Ga. s.	Tyee.....	14	10	44.0	11.6	4.1	Pas.	2	.....	1907	Dockton, Wash.....	Tacoma, Wash.
206769	.....	Ga. s.	Tyee.....	7	6	33.5	8.3	3.4	Pas.	0	20	1909	Portland, Oreg.....	Portland, Oreg.
204458	.....	St. s.	TYEE JUNIOR..... ⊙	151	71	97.9	17.7	11.8	Pas.	10	350	1907	Seattle, Wash.....	Seattle, Wash.
201752	.....	Ga. s.	Tyone.....	11	7	53.0	12.0	4.5	Pas.	0	.....	1905	Portland, Oreg.....	Portland, Oreg.
203845	.....	St. s.	Tyone.....	13	8	46.0	12.2	4.5	Tow.	2	25	1887	San Francisco, Cal.....	San Francisco, Cal.
145870	.....	St. s.	Tyonle.....	156	106	76.0	22.5	6.0	Pas.	8	80	1901	.....do.....	Juneau, Alaska.
24861	.....	Ga. s.	Typhoon.....	13	11	40.5	14.4	4.4	Msc.	2	.....	1871	Greenport, N. Y.....	New York, N. Y.
207184	.....	St. s.	Typhoon.....	97	66	92.8	19.4	4.0	Pas.	5	150	1910	Tacoma, Wash.....	Tacoma, Wash.
200681	.....	St. s.	Tyrus.....	174	118	97.6	22.7	6.7	Pas.	5	150	1904	.....do.....	Do.

MERCHANT STEAM VESSELS OF THE UNITED STATES—Continued.

Official No.	Signal letters.	Rig.	Name of vessel.	Gross tonnage.	Net tonnage.	Length.	Breadth.	Depth.	Service.	Crew.	Indicated horsepower.	When built.	Where built.	Home port (where permanent document issues).
			U.			*Feet.*	*Feet.*	*Feet.*						
211051		Ga. s.	U. M. Gillikin	11	10	42.4	13.1	3.6	Msc.	1	.....	1913	Morehead City, N. C.	Beaufort, N. C.
25275		St. s.	U. F. Washburn	141	102	93.0	17.0	9.7	Frt.	3	80	1890	Lockport, N. Y.	New York, N. Y.
208252		Ga. s.	U. S. A.	49	39	72.7	17.5	2.1	Pas.	4	50	1910	Holly Hill, Fla.	St. Augustine, Fla.
209049		Ga. s.	U. S. A.	19	15	40.5	15.5	5.9	Pas.	1	.....	1911	Newark, N. J.	Newark, N. J.
25259		St. s.	U. S. Grant	35	17	61.0	17.0	6.5	Fsh.	3	.....	1885	San Francisco, Cal.	San Francisco, Cal.
201664		*Ga. p.	U. S. P. Co.	11	11	43.3	12.0	2.5	Tow.	2	40	1904	Chattanooga, Tenn.	Chattanooga, Tenn.
208089		Ga. s.	U & I	10	8	29.0	9.4	3.6	Fsh.	2	14	1901	Manistique, Mich.	Grand Haven, Mich.
25243		St. s.	*Uarda*	93	65	95.3	17.5	8.3	Pas.	9	400	1881	Buffalo, N. Y.	Marquette, Mich.
25349		*Ga. p.	Uarda	13	12	49.0	12.0	2.8	Pas.	1	.....	1902	Malta, Ohio	Wheeling, W. Va.
205555		Ga. s.	Uautogo	14	12	48.0	11.0	4.1	Pas.	2	.....	1908	Canastota, N. Y.	Cape Vincent, N. Y.
204331		Ga. s.	Uautogo II	7	6	34.6	8.4	3.2	Pas.	1	.....	1907	Fulton, N. Y.	Do.
130862		*Ga. p.	Uella May	17	17	50.0	18.5	2.8	Fer.	1	.....	1900	Vermillion, S. Dak.	Sioux City, Iowa.
25321		St. s.	Ugamik	15	8	46.0	12.2	4.5	Tow.	2	.....	1900	San Francisco, Cal.	San Francisco, Cal.
25335		St. s.	Ugashik	21	8	54.5	14.5	5.3	Tow.	2	.....	1901	.....do	Do.
116252	K. G. D. T.	Ga. y.	[1] Uinta	81	67	88.5	23.5	9.2	Yct.	3	60	1886	South Boston, Mass.	New York, N. Y.
200864		St. s.	Ukamuk	24	10	54.5	14.5	6.1	Tow.	6	80	1904	Alameda, Cal.	San Francisco, Cal.
25279		St. p.	Ukiah	2,564	2,018	271.0	42.0	15.0	Fer.	13	1,500	1890	Tiburon, Cal.	Do.
202234		Ga. y.	Ulana	22	20	49.3	12.2	4.5	Yct.	2	30	1905	New York, N. Y.	Hartford, Conn.
211050		Ga. y.	Ulana II	31	29	51.5	12.6	5.5	Yct.	2	40	1913	...do	New York, N. Y.
25318		Ga. s.	Ulrica	11	10	40.1	13.9	3.6	Msc.	1	.....	1899	Sayville, N. Y.	Patchogue, N. Y.
25293		St. s.	Ulrica	205	171	105.0	22.6	7.8	Pas.	9	110	1893	Wilmington, Del.	Wilmington, Del.
25280		St. p.	Ulster	780	580	205.0	30.5	10.2	Pas.	23	550	1892	Brooklyn, N. Y.	Albany, N. Y.
205540		St. s.	Ulster Davis	26	18	46.5	16.3	5.0	Tow.	2	75	1909	Croton on Hudson, N. Y.	Do.
25242	J. V. K. F.	St. s.	*Umatilla*	3,069	2,168	310.0	40.6	30.3	Pas.	80	1,900	1881	Chester, Pa.	New York, N. Y.
207024		*Ga. p.	Umatilla	14	9	58.5	20.5	2.2	Fer.	1	45	1908	Plymouth, Wash.	Seattle, Wash.
200747		St. s.	UMBRIA	4,803	3,519	420.0	50.0	28.0	Frt.	23	1,500	1904	Cleveland, Ohio.	Cleveland, Ohio.
25355		Ga. y.	Umbrina	23	21	49.6	14.8	6.0	Yct.	3	.....	1903	Marblehead, Mass.	New York, N. Y.
25310		Ga. s.	Umiak	10	7	39.8	12.0	5.3	Frt.	1	.....	1898	Burton, Wash.	Seattle, Wash.
209275		Ga. s.	Una	7	7	30.0	9.0	3.8	Fsh.	2	10	1906	Manitowoc, Wis.	Milwaukee, Wis.
25198		St. p.	Uncas	127	102	77.7	22.0	7.6	Fer.	5	145	1872	Mystic, Conn.	New York, N. Y.
200025		Ga. s.	Uncas	14	7	53.0	12.9	5.6	Fsh.	2	.....	1903	Roque Bluff, Me.	Eastport, Me.
25351	K. R. W. J.	St. p.	UNCATENA	652	370	178.0	31.0	12.0	Pas.	12	900	1902	Wilmington, Del.	New Bedford, Mass.
25326		St. s.	Uncle	14	10	49.0	13.5	4.0	Fsh.	2	.....	1900	Erie, Pa.	Buffalo, N. Y.
204743		Ga. s.	Uncle Dan	15	10	50.0	10.0	3.3	Pas.	2	.....	1907	Kasaan, Alaska	Wrangell, Alaska.
205965		*Ga. p.	Uncle Dick	14	9	48.0	9.0	1.5	Pas.	2	.....	1908	Stephensport, Ky.	Louisville, Ky.
25305		Ga. s.	Uncle Sam	11	9	37.7	12.0	4.5	Oys.	2	.....	1897	Reedville, Va.	Tappahannock, Va.
25331		St. s.	Uncle Sam	80	55	88.0	21.0	5.4	Frt.	5	.....	1900	Newbern, N. C.	Newbern, N. C.
25334		St. s.	Uncle Sam	26	17	53.5	15.1	6.3	Tow.	4	.....	1901	Madison, Md.	Baltimore, Md.
25317		Ga. s.	Uncle Sam	10	10	33.7	12.7	5.8	Fsh.	2	.....	1901	Bremen, Me.	New Bedford, Mass.
201189		St. s.	[2] Uncle Sam	24	16	45.0	13.0	4.6	Tow.	2	.....	1882	Seattle, Wash.	Kodiak, Alaska.
202455		Ga. s.	Uncle Sam	12	10	33.2	12.6	4.6	Wat.	0	.....	1901	City Island, N. Y.	New York, N. Y.
202607		Ga. s.	Uncle Sam	13	12	35.1	9.5	3.8	Pas.	1	20	1902	Manitowoc, Wis.	Chicago, Ill.
200377		Ga. s.	Uncle Sam	6	5	36.6	9.7	2.6	Pas.	2	.....	1907	St. Louis, Mo.	St. Louis, Mo.
204432		Ga. s.	Uncle Sam	11	7	35.7	11.6	4.5	Tow.	0	65	1907	San Francisco, Cal.	San Francisco, Cal.
204886		Ga. s.	Uncle Sam	9	8	65.6	11.8	2.0	Pas.	1	50	1907	Holly Hill, Fla.	St. Augustine, Fla.
208344		*St. p.	Uncle Sam	82	76	81.0	18.0	3.3	Frt.	2	70	1911	Corvallis, Oreg.	Portland, Oreg.
208759		Ga. s.	Uncle Sam	8	6	31.0	11.0	3.0	Tow.	1	8	1905	Patterson, La.	Port Arthur, Tex.
209866		Ga. s.	†Uncle Sam	8	8	38.0	7.5	3.0	Pas.	1	.....	1912	Grafton, Ill.	Paducah, Ky.
211192		Ga. s.	Uncle Sam	43	41	61.0	19.2	5.0	Pas.	2	75	1913	Morehead City, N. C.	New York, N. Y.
145367	K. C. J. S.	Ga. y.	[3] Undercliff	50	47	76.9	19.0	9.1	Yct.	5	.....	1884	Boston, Mass.	Philadelphia, Pa.
4250	H. D. F. M.	St. s.	[4] *Underwriter*	327	163	120.8	26.1	14.8	Tow.	13	600	1863	Philadelphia, Pa.	Boston, Mass.
25239		St. s.	*Underwriter*	170	85	112.7	22.0	11.3	Pas.	10	400	1881	Camden, N. J.	New Orleans, La.
25217		Ga. y.	Undine	26	24	48.5	17.5	5.9	Yct.	2	.....	1872	Brooklyn, N. Y.	Castine, Me.
25226		Ga. s.	Undine	12	11	39.2	14.9	4.3	Pas.	1	.....	1875	Tottenville, N. Y.	New York, N. Y.
25244		Ga. s.	Undine	10	9	32.0	11.7	4.2	Wat.	0	.....	1881	Essex, Mass.	New London, Conn.
25266		*St. p.	Undine	327	280	150.0	27.0	6.6	Pas.	14	.....	1888	Portland, Oreg.	Portland, Oreg.
25267		St. s.	Undine	41	20	55.5	15.4	5.7	Tow.	4	60	1888	Kennebunk Port, Me.	Boston, Mass.
25297		Ga. s.	Undine	7	7	31.1	13.4	3.8	Frt.	1	.....	1894	Double Bayou, Tex.	Galveston, Tex.
25344		Ga. s.	Undine	11	11	34.0	12.8	4.8	Fsh.	1	.....	1901	Marlboro, Me.	Mt. Desert Ferry, Me.
202215		Ga. s.	Undine	8	6	38.3	8.7	2.6	Frt.	2	.....	1905	Ballard, Wash.	Pt. Townsend, Wash.
202371		Ga. s.	Undine	8	8	40.0	7.0	3.0	Pas.	1	.....	1904	Winona, Minn.	Memphis, Tenn.
207892		Ga. s.	Undine	11	8	34.6	12.0	3.0	Pas.	1	20	1910	Bay Center, Wash.	Pt. Townsend, Wash.
202093		Ga. s.	Uneeda	7	7	29.5	12.2	4.0	Fsh.	1	.....	1905	Osterville, Mass.	Edgartown, Mass.
205747		*St. p.	Uneeda	66	61	82.2	23.0	3.6	Frt.	10	40	1908	Fort Meyers, Fla.	Key West, Fla.
111391	K. R. M. D.	St. s.	[5] Unimak	258	158	124.8	31.5	9.5	Frt.	8	250	1902	Alameda, Cal.	San Francisco, Cal.
209710	L. C. H. V.	St. s.	UNIMAK	146	99	100.0	19.2	12.4	Whl.	9	375	1912	Seattle, Wash.	Minneapolis, Minn.
25076		St. p.	Union	562	392	153.0	33.5	11.8	Fer.	8	300	1862	Greenpoint, N. Y.	New York, N. Y.
25316		St. s.	UNION	67	46	70.0	20.5	7.1	Pas.	1	100	1899	San Francisco, Cal.	Newark, N. J.
25345		Ga. s.	Union	12	8	39.3	10.6	3.9	Frt.	1	.....	1901	South Bend, Wash.	Pt. Townsend, Wash.
25346		Ga. s.	Union	13	9	43.0	15.3	3.5	Pas.	2	.....	1901	Belvedere, Cal.	San Francisco, Cal.
25347		St. s.	Union	10	7	41.0	11.4	3.8	Tow.	3	.....	1901	Croton, N. Y.	San Juan, P. R.
25356		Ga. s.	Union	8	5	38.0	8.0	3.5	Tow.	0	.....	1902	Juneau, Alaska	Juneau, Alaska.
201244		Ga. s.	Union	9	6	43.3	9.7	2.6	Msc.	1	.....	1904	Tacoma, Wash.	Do.
207091		Ga. s.	Union	13	9	35.0	11.8	4.0	Pas.	1	30	1910	Hoquiam, Wash.	Pt. Townsend, Wash.

[1] Formerly ga. y. Sachem.
[2] Formerly C. & G. Survey st. s. Fuca.
[3] Formerly sch. y. {a Thetis. b Mon Rêve.
[4] Formerly st. s. Charles Pearson.
[5] Formerly st. s. Redwood City.
† Composite.

MERCHANT STEAM VESSELS OF THE UNITED STATES—Continued.

Official No.	Signal letters.	Rig.	Name of vessel.	Gross tonnage.	Net tonnage.	Length.	Breadth.	Depth.	Service.	Crew.	Indicated horsepower.	When built.	Where built.	Home port (where permanent document issues).
						Feet.	*Feet.*	*Feet.*						
210667		Ga. s.	Union	7	6	38.1	7.6	3.0	Pas.	1	12	1912	Marshfield, Oreg.	Empire, Oreg.
211218		St. s.	Union	139	94	89.9	27.8	8.2	Frt.	7	250	1913	Weehawken, N. J.	New York, N. Y.
204148		*St. p.	Union Driver	59	38	60.9	21.0	3.9	Pld.	7	.....	1907	Porter, Wash.	Pt. Townsend, Wash.
201780		Ga. s.	Union Flag	10	7	42.3	11.7	4.5	Tow.	1	40	1905	Alameda, Cal.	San Francisco, Cal.
209707		Ga. s.	Union Jack	57	39	73.0	18.8	7.5	Fsh.	4	80	1912	Seattle, Wash.	Seattle, Wash.
25332		St. s.	Unique	91	61	91.0	19.2	8.2	Frt.	8	.....	1900	Rockland, Me.	Plattsburg, N. Y.
25342		St. y.	UNIQUE	33	21	90.0	14.0	4.3	Yct.	8	.....	1901	Charleston, W. Va.	Kansas City, Mo.
206161		Ga. s.	United	10	7	41.4	10.4	4.5	Frt.	1	60	1904	Alameda, Cal.	San Francisco, Cal.
208863		St. s.	UNITED SHORES	336	229	150.0	38.0	12.1	Pas.	15	850	1911	Buffalo, N. Y.	Buffalo, N. Y.
206330		St. s.	UNITED STATES (c)	1,374	811	193.0	41.0	16.0	Pas.	50	2,500	1909	Manitowoc, Wis.	Chicago, Ill.
203414		Ga. s.	UNITED TRANSPORTATION AND LIGHTERAGE CO. NO. 1.	138	94	94.0	23.5	7.4	Frt.	7	100	1906	Camden, N. J.	New York, N. Y.
208850		Ga. s.	Unity	17	11	39.5	12.8	4.0	Fsh.	5	20	1911	Seattle, Wash.	Pt. Townsend, Wash.
25357		St. y.	Uno	37	25	91.0	11.0	5.7	Yct.	5	.....	1903	Mariner Harbor, N. Y.	Bridgeport, Conn.
207789		St. s.	Uno	15	10	49.8	11.0	4.7	Pas.	2	25	1908	Washington, D. C.	Washington, D. C.
209355		Ga. s.	Uno	13	9	46.2	11.7	3.2	Pas.	2	16	1911	Oriole, Md.	Baltimore, Md.
209844		Ga. s.	Uno	6	6	25.7	11.9	3.8	Fsh.	1	12	1912	Osterville, Mass.	Barnstable, Mass.
210448		Ga. s.	Unuk	11	9	35.8	10.9	3.7	Fsh.	....	16	1912	Saxman, Alaska	Ketchikan, Alaska.
204149		St. s.	Urania	93	63	106.4	20.4	5.1	Pas.	3	.....	1907	Seattle, Wash.	Seattle, Wash.
211380		Ga. s.	Urania	14	10	36.5	11.5	4.0	Fsh.	6	20	1913	Keyport, Wash.	Do.
25308		[1]Ga. p.	Uranus	11	9	51.0	11.1	3.1	Pas.	3	.....	1897	Clarksville, Mo.	Vicksburg, Miss.
25353		Ga. s.	Uranus	6	5	34.6	11.4	3.0	Oys.	1	.....	1902	Morgan City, La.	Morgan City, La.
209904		Ga. s.	Uranus	22	15	43.7	12.9	5.6	Fsh.	6	27	1912	Seattle, Wash.	Seattle, Wash.
25285		Ga. s.	Ursula	5	5	25.2	12.0	3.6	Msc.	0	.....	1891	Newport, R. I.	Newport, R. I.
25340		St. s.	Ursula	186	126	114.0	28.0	7.0	Pas.	8	250	1901	Albany, N. Y.	Albany, N. Y.
210394		Ga. s.	Ursula C	20	11	52.6	18.4	3.8	Fsh.	4	36*	1912	Biloxi, Miss.	New Orleans, La.
211172		Ga. s.	Useppa	22	11	51.9	11.9	4.0	Pas.	2	25	1903	Mariner Harbor, N. Y.	New York, N. Y.
210793		*Ga. p.	Usona	22	15	61.4	16.0	2.5	Frt.	2	30	1912	Houma, La.	Morgan City, La.
100445		St. s.	[2]Utica	88	44	81.7	20.5	9.3	Tow.	3	.....	1889	Athens, N. Y.	New York, N. Y.
200954		St. s.	UTICA	3,533	2,658	325.0	44.2	30.9	Frt.	17	1,700	1904	Wyandotte, Mich.	Buffalo, N. Y.
207842		St. s.	UTICA	1,351	919	181.5	40.0	15.9	Fer.	8	1,400	1910	Newburgh, N. Y.	New York, N. Y.
206940		Ga. y.	[3]Utoka	16	10	37.7	11.0	3.8	Yct.	1	16	1909	Seattle, Wash.	Seattle, Wash.
25295		St. s.	Utopia	423	350	123.8	24.6	9.1	Pas.	12	325	1893	.....do	Pt. Townsend, Wash.
211136		Ga. s.	Utopia	10	7	34.5	10.3	6.7	Pas.	1	15	1913	Erie, Pa.	Erie, Pa.
25281	K. J. P. F.	St. y.	UTOWANA	414	266	155.0	27.5	16.8	Yct.	14	212	1891	Philadelphia, Pa.	Chicago, Ill.
76864		St. s.	[4]Uvira	44	27	74.0	16.4	7.9	Pas.	4	.....	1890	Bristol, R. I.	Cape Vincent, N. Y.
208655		St. s.	Uwanta	63	32	83.7	16.0	6.5	Fsh.	5	120	1911	Eliza Island, Wash.	Pt. Townsend, Wash.
207328		Ga. s.	Uyak	35	23	53.0	15.6	6.6	Fsh.	1	75	1910	Seattle, Wash.	Do.
			V.											
25590		Ga. s.	V. C. Conklin	16	16	55.8	15.0	3.4	Frt.	1	.....	1866	Jamesville, N. C.	Norfolk, Va.
161861		*St. p.	V. L. Watson	55	46	101.0	19.7	3.8	Tow.	11	.....	1900	Harvey, La.	New Orleans, La.
200800	K. T. B. L.	Gn. y.	[5]VAGABOND II	84	73	86.0	21.2	12.4	Ycl.	12	.....	1901	Boston, Mass.	New York, N. Y.
210722		Ga. s.	Vagabond	21	14	45.6	14.0	5.9	Frt.	1	37	1912	Bayhead, N. J.	Perth Amboy, N. J.
161926		St. y.	Vagabondia	98	42	91.0	22.0	5.0	Yct.	5	.....	1902	Jacksonville, Fla.	Jacksonville, Fla.
201070		Ga. y.	[6]Vagrant	25	25	49.0	14.2	6.0	Yct.	4	.....	1904	Gloucester, Mass.	Boston, Mass.
161771		Ga. s.	Vallima	15	7	60.0	9.4	5.4	Pas.	2	.....	1896	Ogdensburg, N. Y.	Chicago, Ill.
161872		*St. p.	Val P. Collins	119	119	132.6	24.6	4.8	Tow.	17	430	1901	Charleston, W. Va.	Cincinnati, Ohio.
81511	K. M. G. S.	St. y.	[6]Valcour	61	48	89.5	14.2	8.5	Yct.	4	.....	1895	Nyack, N. Y.	Plattsburg, N. Y.
208102		Ga. s.	Valder	15	10	38.9	12.3	4.9	Fsh.	5	20	1910	Tacoma, Wash.	Seattle, Wash.
204931		St. s.	VALDES	52	29	61.0	25.0	8.0	Fer.	3	50	1883	London, England	San Juan, P. R.
161883		Ga. s.	Valdez	12	8	36.8	8.7	3.2	Pas.	2	.....	1901	Detroit, Mich.	Seattle, Wash.
205500		Ga. s.	Valdez	12	8	35.7	10.9	4.1	Frt.	2	.....	1908	Valdez, Alaska	Valdez, Alaska.
205416		Ga. y.	Valeda	19	13	54.5	12.7	7.8	Yct.	2	25	1908	Stamford, Conn.	Castine, Me.
209977	L. C. K. G.	Ga. y.	Valeda	27	22	49.4	11.1	6.1	Yct.	1	40	1912	West Lynn, Mass.	Boston, Mass.
116278		Ga. s.	[7]Valella	10	9	27.8	13.4	4.6	Pas.	1	15	1889	Mystic, Conn.	Port Arthur, Tex.
203705		Ga. s.	Valena G	8	6	36.0	11.0	3.2	Frt.	2	.....	1906	Elliott, Md.	Crisfield, Md.
204682		Ga. s.	Valentine	12	8	36.0	10.3	4.0	Pas.	1	.....	1907	Anacortes, Wash.	Pt. Townsend, Wash.
25816		Ga. s.	Valentine Koon	17	16	50.5	16.9	3.4	Frt.	8	.....	1870	Patchogue, N. Y.	Patchogue, N. Y.
161925		Ga. s.	Valentinna	46	28	65.0	19.0	9.4	Fsh.	12	25	1902	Gloucester, Mass.	New York, N. Y.
85213		St. s.	[8]Valerie	58	29	69.2	17.6	7.2	Tow.	7	.....	1872	Sandusky, Ohio	Marquette, Mich.
75075		*St. p.	[9]Valiant	307	307	163.5	26.8	5.0	Tow.	26	.....	1877	Pittsburgh, Pa.	Pittsburgh, Pa.
161524		St. s.	Valiant	57	28	73.0	18.0	8.0	Tow.	4	210	1884	Perth Amboy, N. J.	New York, N. Y.
203556		St. s.	Valiant	34	18	58.7	14.8	5.8	Frt.	3	.....	1906	Friday Harbor, Wash.	San Francisco, Cal.
207365		Ga. s.	Valiant	18	12	40.0	12.6	4.9	Fsh.	6	35	1910	Seattle, Wash.	Seattle, Wash.
206941		St. s.	Valiant	33	22	53.2	15.3	6.3	Fsh.	3	60	1909	Erie, Pa.	Chicago, Ill.
208872		Ga. s.	Valiant	16	11	41.0	11.5	4.7	Fsh.	5	20	1911	Port Madison, Wash.	Seattle, Wash.
161648		Ga. s.	Valkyrie	6	5	27.4	11.2	4.5	Fsh.	2	.....	1890	Bristol, Me.	Providence, R. I.
201125		Ga. s.	[10]Valkyrie	13	9	42.0	12.5	4.6	Fsh.	4	.....	1904	Aberdeen, Wash.	Wrangell, Alaska.
209952		Ga. y.	Valkyrie	19	13	52.0	10.6	5.0	Yct.	2	40	1911	West Lynn, Mass.	Detroit, Mich.
209676		Ga. s.	Valkyrien	9	6	30.7	10.8	4.4	Fsh.	2	16	1912	Tacoma, Wash.	Tacoma, Wash.

[1] Formerly st. s. Idlewild.
[2] Formerly ga. y. Emeline.
[3] Formerly st. y. (a Judy. b Althe.
[4] Formerly ga. y. (a Oonas. b Julia. c Elfay. d Iris.
[5] Formerly sch. Edith A.
[6] Formerly st. y. Washita.
[7] Formerly slp. y. Sea Queen.
[8] Formerly st. s. Golden Eagle.
[9] Formerly *st. p. Joseph Nixon.
[10] Formerly ga. s. J. F. Conner.

MERCHANT STEAM VESSELS OF THE UNITED STATES—Continued.

Official No.	Signal letters.	Rig.	Name of vessel.	Gross tonnage.	Net tonnage.	Length.	Breadth.	Depth.	Service.	Crew.	Indicated horsepower.	When built.	Where built.	Home port (where permanent document issues).
						Feet.	*Feet.*	*Feet.*						
155011		St. p.	[1] *Vallejo*	414	255	123.2	31.5	9.9	Fer.	5	445	1879	East Portland, Oreg.	San Francisco, Cal.
161804		*St. p.	Valletta	419	398	176.0	38.0	6.6	Frt.	13	120	1901	Benicia, Cal.	Do.
161823		*St. p.	Valley Belle	79	79	127.4	22.9	3.4	Pas.	15	150	1898	Parkersburg, W. Va.	Wheeling, W. Va.
161819	K. P. D. G.	St. s.	VALLEY FORGE	558	352	158.0	29.0	18.0	Tow.	19	1,000	1898	Wilmington, Del.	Philadelphia, Pa.
161808		*St. p.	Valley Gem	150	150	125.2	26.4	4.2	Pas.	11	273	1897	Marietta, Ohio	Wheeling, W. Va.
161814		*Ga. p.	Valley King	5	5	37.0	9.6	3.2	Pas.	0	.....	1898	Memphis, Tenn.	Memphis, Tenn.
25958		St. s.	Valora	14	9	45.3	10.6	5.4	Tow.	2	.....	1879	Richmond, Me.	Boston, Mass.
161906		Ga. s.	Valorsia	19	13	41.1	16.5	4.7	Misc.	1	.....	1901	Shipyard, Ga.	Beaufort, S. C.
161804		St. s.	Valvoline	87	70	81.2	24.3	~~7.3~~	Tow.	5	.....	1897	Athens, N. Y.	New York, N. Y.
210790		Ga. s.	Vanoose	8	6	40.0	12.0	3.0	Frt.	0	25	1912	South Bend, Wash.	Pt. Townsend, Wash.
111256		Ga. y.	[2] Vanadis	24	11	50.0	15.3	7.7	Yct.	1	.....	1899	Eau Claire, Wis.	Chicago, Ill.
210359		Ga. s.	Vance	20	16	48.0	13.2	3.2	Frt.	1	17	1912	Atlantic, N. C.	Beaufort, N. C.
161601		St. s.	Vanceboro	98	67	94.5	20.2	4.2	Tow.	4	.....	1888	Vanceboro, N. C.	Newbern, N. C.
161665		St. y.	Vanduse	16	8	55.0	11.0	4.0	Yct.	2	.....	1887	East Boston, Mass.	Belfast, Me.
161717		St. p.	Vancouver	211	157	108.0	32.0	7.0	Fer.	7	.....	1893	Portland, Oreg.	Portland, Oreg.
161901		Ga. s.	Vandeliner	10	7	45.0	13.8	2.8	Misc.	1	.....	1901	Beaufort, N. C.	Beaufort, N. C.
209951		Ga. s.	Vandoulyon	9	6	37.0	11.9	3.8	Frt.	0	30	1902	San Francisco, Cal.	San Francisco, Cal.
205145		Ga. s.	Vandy	10	10	29.2	10.2	4.1	Pas.	1	11	1904	Pawtuxet, R. I.	Providence, R. I.
205842		St. s.	Vanefta	37	19	55.0	12.5	5.0	Frt.	4	35	1908	Lexington, Mich.	Detroit, Mich.
161857	K. Q. W. P.	Ga. y.	Vanessa	42	37	52.0	16.9	7.9	Yct.	5	.....	1901	New York, N. Y.	Salem, Mass.
203521	K. W. F. R.	Ga. y.	Vanessa	102	70	115.0	22.8	6.7	Yct.	5	150	1907	Solomons, Md.	New York, N. Y.
161537		St. s.	VANGUARD	80	40	81.0	17.2	9.0	Tow.	7	.....	1885	Pittsburgh, Pa.	Paducah, Ky.
161873		St. s.	Vanguard	75	51	64.5	18.1	4.8	Tow.	5	.....	1901	Astoria, Oreg.	Astoria, Oreg.
201541	K. T. M. L.	St. s.	Vanguard	358	228	137.5	32.5	10.8	Pas.	20	450	1904	Alameda, Cal.	San Francisco, Cal.
210666		Ga. s.	Vanice	61	43	72.0	18.0	8.5	Fsh.	14	100	1913	Seattle, Wash.	Seattle, Wash.
161890		St. s.	Vaquero	12	8	45.6	10.2	2.9	Pas.	2	.....	1897	Tres Palacios, Tex.	Port Lavaca, Tex.
211454	L. D. C. P.	Ga. s.	Vaquero	231	184	121.8	29.0	10.9	Frt.	9	200	1913	Wilmington, Cal.	Los Angeles, Cal.
161711		St. s.	Varina	117	105	90.0	22.5	6.5	Frt.	4	300	1893	Penn Grove, N. J.	New York, N. Y.
25972		St. s.	Varuna	64	32	81.0	18.2	8.4	Tow.	3	.....	1864	New Brunswick, N. J.	Philadelphia, Pa.
161939		Ga. s.	Varuna	12	12	37.0	11.7	5.0	Frt.	1	.....	1902	Gloucester, Mass.	Portland, Me.
200565		Ga. s.	[3] Varuna	10	9	36.8	9.5	3.2	Pas.	1	.....	1897	Waltham, Mass.	Boston, Mass.
208326		Ga. s.	Varuna	15	10	46.6	12.3	3.5	Pas.	2	30	1911	Crescent City, Fla.	Jacksonville, Fla.
201959		St. s.	Vashon	100	68	94.0	20.5	5.7	Pas.	5	220	1905	Dockton, Wash.	Tacoma, Wash.
204197		Ga. s.	Vaud J.	64	51	98.4	18.3	5.0	Pas.	3	100	1907	Wildwood, N. J.	Somers Point, N. J.
204706		Ga. s.	Vaughn	14	10	44.8	13.0	4.1	Pas.	2	.....	1907	Tacoma, Wash.	Tacoma, Wash.
161632		Ga. y.	[4] Vaurien	18	15	41.0	14.9	6.5	Yct.	2	.....	1886	South Boston, Mass.	Boston, Mass.
161623		Ga. s.	Vayu	11	11	33.0	10.3	7.3	Frt.	2	.....	1882	Boston, Mass.	Galveston, Tex.
161915		Ga. s.	Veda M. McKown	131	83	106.2	25.5	10.4	Fsh.	23	100	1902	Essex, Mass.	Gloucester, Mass.
27049		St. y.	Vedette	93	53	104.8	18.8	9.5	Yct.	12	.....	1878	Newburgh, N. Y.	New York, N. Y.
161880		St. y.	Vega	34	17	64.4	13.4	6.0	Yct.	2	.....	1901	Noank, Conn.	Stonington, Conn.
202211		Ga. y.	[5] Vega	17	14	70.2	10.1	5.9	Yct.	1	50	1905	Osterville, Mass.	Philadelphia, Pa.
205820		Ga. s.	Vega	13	10	40.5	10.0	3.6	Pas.	1	15	1908	North Bend, Oreg.	Coos Bay, Oreg.
209031		Ga. s.	Vega	25	17	44.6	13.2	6.2	Fsh.	2	30	1912	Seattle, Wash.	Seattle, Wash.
205515		*Ga. p.	Velma	7	7	36.0	8.1	3.1	Pas.	1	12	1908	Boonville, Mo.	Kansas City, Mo.
209051		Ga. s.	Velma	14	11	60.5	14.3	3.1	Pas.	2	27	1909	Bolivar, Tex.	Galveston, Tex.
161870		Ga. s.	Velma Brooks	33	33	76.5	19.8	5.3	Plt.	2	.....	1900	Madison, Md.	Beaufort, N. C.
209106		Ga. s.	Velma F.	12	9	40.8	14.1	6.2	Frt.	1	.....	1903	Eastport, Me.	Machias, Me.
161908		Ga. s.	Velocity	11	11	33.1	12.7	6.9	Fsh.	1	.....	1902	Friendship, Me.	Do.
203904		Ga. s.	[6] Velocity	31	29	73.1	14.4	4.2	Frt.	3	.....	1895	New York, N. Y.	New York, N. Y.
161870		St. s.	Velox	36	24	64.8	11.0	6.9	Ten.	4	.....	1900	Bayonne, N. J.	Do.
200866	L. B. G. W.	Ga. y.	[7] Venceder	99	59	83.2	16.9	7.4	Yct.	5	150	1909	Boston, Mass.	Do.
25955		Ga. s.	Vendean Chief	8	7	31.0	14.0	3.5	Oys.	1	.....	1877	South Norwalk, Conn.	Cold Spring, N. Y.
161750		Ga. y.	Venezia	28	19	70.7	10.7	4.5	Yct.	3	.....	1895	Morris Heights, N. Y.	Baltimore, Md.
161750		St. s.	Venezuela	2,125	1,733	283.3	40.7	20.3	Frt.	20	800	1897	West Bay City, Mich.	Milwaukee, Wis.
125016	K. L. T. V.	St. y.	[8] Venice	60	41	92.6	13.7	8.0	Yct.	4	.....	1893	Ithaca, N. Y.	Cape Vincent, N. Y.
207045		Ga. s.	Venice	12	8	46.0	10.7	5.1	Frt.	1	50	1909	Stockton, Cal.	San Francisco, Cal.
204752		Ga. s.	Venis	10	6	34.6	14.5	3.1	Frt.	2	.....	1907	Mount Pleasant, S. C.	Charleston, S. C.
202021	K. T. V. H.	Ga. y.	Venona	28	28	53.4	15.0	10.1	Yct.	4	.....	1905	New York, N. Y.	New York, N. Y.
100770		St. y.	[9] Ventura	47	31	93.0	13.0	7.5	Yct.	5	.....	1902	Poughkeepsie, N. Y.	Providence, R. I.
161684	K. L. P. V.	St. y.	[10] Ventura	21	10	55.0	12.5	5.5	Yct.	3	.....	1892	Boston, Mass.	New York, N. Y.
161871	K. Q. M. L.	St. s.	VENTURA	6,282	3,918	400.0	50.2	21.3	Pas.	119	8,508	1900	Philadelphia, Pa.	San Francisco, Cal.
206280		Ga. y.	Ventura	10	7	39.0	9.5	3.7	Yct.	2	24	1908	Everett, Wash.	Pt. Townsend, Wash.
10038		St. s.	[11] Venture	42	30	63.2	13.2	5.9	Tow.	6	.....	1863	Philadelphia, Pa.	Norfolk, Va.
161520		St. y.	Venture	21	16	60.3	12.1	3.4	Yct.	3	.....	1883	New York, N. Y.	New York, N. Y.
161921		Ga. s.	Venture	18	14	51.8	15.3	5.6	Fsh.	3	.....	1902	Rockaway, N. Y.	Gloucester, Mass.
161916		Ga. s.	Venture	11	10	35.0	13.1	3.0	Fsh.	2	10	1902	Waterford, Conn.	New London, Conn.
161917		St. s.	Venture	59	35	65.4	22.1	5.3	Frt.	4	85	1902	Gardiner, Me.	Portland, Me.
201337		Ga. s.	Venture	13	12	32.5	10.7	3.8	Pas.	1	15	1904	Pawtuxet, R. I.	Providence, R. I.
204490	K. W. H. L.	Ga. y.	[12] Venture	48	28	71.5	13.1	7.0	Yct.	3	25	1907	South Boston, Mass.	Rockport, Me.
204699		St. s.	Venture	39	14	70.5	15.3	5.4	Tow.	4	175	1907	Friday Harbor, Wash.	Pt. Townsend, Wash.
205690		Ga. s.	Venture	9	6	40.0	9.0	3.6	Pas.	1	20	1908	South Bend, Wash.	Do.
205992		Ga. s.	Venture	8	6	30.8	13.2	3.0	Frt.	2	10	1909	Mount Pleasant, S. C.	Charleston, S. C.
209025		Ga. y.	Venture	55	40	83.6	15.2	8.0	Yct.	4	.....	1910	Greenport, N. Y.	New York, N. Y.

[1] Formerly st. p. O. & C. R. R. Ferry No. 2.
[2] Formerly ga. y. Rosamond.
[3] Formerly ga. s. Wild Duck
[4] Formerly ga. y. Vandal.
[5] Formerly (a Ildico. (b Gypsy Joe.
[6] Formerly ga. y. (a Rambler. (b Annette.
[7] Formerly ga. y. Tekla.
[8] Formerly st. y. Clara.
[9] Formerly st. y. Indienne.
[10] Formerly st. y. (a Velthra. (b Xara.
[11] Formerly st. s. Grace Titus.
[12] Formerly ga. y. Shadow.

MERCHANT STEAM VESSELS OF THE UNITED STATES—Continued.

Official No.	Signal letters.	Rig.	Name of vessel.	Gross tonnage.	Net tonnage.	Length.	Breadth.	Depth.	Service.	Crew.	Indicated horsepower.	When built.	Where built.	Home port (where permanent document issues).
						Feet.	*Feet.*	*Feet.*						
209671	.....	Ga. s.	Venture	32	11	59.7	17.3	2.8	Pas.	2	30	1911	Millville, Fla	Pensacola, Fla.
209553	.....	Ga. s.	Venture	12	8	32.0	9.5	4.5	Pas.	1	12	1911	Terminal Island, Cal.	Los Angeles, Cal.
209821	.....	Ga. s.	Venture	31	21	50.4	15.2	5.9	Fsh.	6	35	1912	Tacoma, Wash	Tacoma, Wash.
161718	.....	St. s.	Venus	55	27	71.7	17.8	8.3	Pas.	4	75	1853	Baltimore, Md	Baltimore, Md.
161876	.....	St. s.	VENUS	3,719	2,766	346.0	48.0	28.0	Frt.	20	1,450	1901	Lorain, Ohio	Cleveland, Ohio.
161884	.....	St. s.	Venus	15	9	39.4	12.4	5.0	Pas.	1	.....	1901	Coquille, Oreg	Coos Bay, Oreg.
203930	.....	Ga. s.	Venus	13	9	37.0	11.5	2.7	Pas.	1	.....	1904	Wooster, Tex	Houston, Tex.
204019	.....	St. s.	Venus	149	101	117.6	21.0	6.3	Pas.	6	300	1907	Friday Harbor, Wash	Seattle, Wash.
204540	.....	*Ga. p.	Venus	14	7	52.3	13.5	3.0	Frt.	3	20	1907	New Orleans, La	New Orleans, La.
209379	.....	Ga. s.	Venus	13	12	41.2	11.9	4.0	Fsh.	2	30	1911	Howkan, Alaska	Ketchikan, Alaska.
209930	.....	St. s.	Venus	59	39	64.5	11.7	5.6	Pas.	3	27	1912	Massena, N. Y	Ogdensburg, N. Y.
161848	.....	Ga. s.	Vera	15	15	42.3	13.7	6.1	Frt.	1	.....	1899	Roque Bluff, Me	Lubec, Me.
204805	.....	*Ga. p.	Vera	14	9	36.0	10.6	2.1	Pas.	1	.....	1907	Wallisville, Tex	Galveston, Tex.
208223	.....	Ga. s.	Vera	15	13	35.9	15.2	4.1	Msc.	2	16	1908	Guilford, Conn	New Haven, Conn.
207795	.....	Ga. s.	Vera	9	8	30.9	9.8	3.5	Pas.	1	10	.....	.....	New York, N. Y.
209774	.....	Ga. s.	Vera	14	13	37.8	10.8	4.7	Frt.	2	20	1912	Hoquiam, Wash	Pt. Townsend, Wash.
209342	.....	Ga. s.	Vera R	12	12	55.6	8.6	3.5	Frt.	3	50	1909	New Harmony, Ind	Evansville, Ind.
201807	.....	St. s.	Verana	16	9	50.0	8.6	3.0	Pas.	3	.....	1905	Minneiska, Minn	St. Paul, Minn.
211339	.....	Ga. s.	Verbus Unitus	14	10	31.0	12.2	5.0	Fsh.	6	16	1913	Seattle, Wash	Seattle, Wash.
209026	.....	Ga. y.	Verdi	28	19	75.0	11.5	6.0	Yct.	4	125	1909	New York, N. Y	Cape Vincent, N. Y.
161748	.....	Ga. s.	Verena	9	8	37.7	12.5	4.6	Oys.	1	.....	1895	Harwich, Mass	Fall River, Mass.
161792	.....	St. y.	VERGANA	128	87	125.7	17.8	9.3	Yct.	15	432	1897	Newburgh, N. Y	New York, N. Y.
161903	.....	Ga. s.	Vermillion	16	10	50.0	12.0	3.0	Msc.	1	.....	1901	Morgan City, La	Brashear, La.
76705	.....	St. s.	[1] Vermillion	1,827	1,395	252.0	42.0	20.4	Frt.	13	800	1887	Trenton, Mich	Cleveland, Ohio.
161944	.....	St. p.	VERMONT	1,195	608	251.5	34.9	10.6	Pas.	45	.....	1893	Shelburne, Vt	Burlington, Vt.
208605	.....	Ga. s.	Vermont	23	15	44.8	13.0	5.1	Pas.	2	25	1911	Tacoma, Wash	Tacoma, Wash.
210271	.....	Ga. s.	Vermont	19	26	57.3	15.9	7.6	Fsh.	5	55	1912	Seattle, Wash	Pt. Townsend, Wash.
207035	.....	Ga. s.	Vern L	9	8	31.6	8.4	3.1	Fsh.	2	8	1909	Ludington, Mich	Grand Haven, Mich.
210131	.....	Ga. s.	Verna	11	10	36.1	10.7	3.5	Fsh.	1	25	1912	Ketchikan, Alaska	Ketchikan, Alaska.
161940	.....	Ga. s.	Verna G	28	12	59.0	16.0	7.1	Frt.	2	.....	1903	Deer Isle, Me	Deer Isle, Me.
210808	.....	Ga. s.	Verna and Esther	12	6	34.6	10.2	4.8	Fsh.	2	28	1912	Kennebunk, Me	Provincetown, Mass.
210387	.....	Ga. s.	Verna Leah	12	7	39.7	11.5	5.5	Frt.	1	.....	1912	Deer Isle, Me	Castine, Me.
201138	.....	*St. p.	Verne Swain	155	98	130.4	28.8	4.7	Pas.	11	250	1904	Stillwater, Minn	Memphis, Tenn.
211179	.....	St. p.	Verne Swain	196	123	186.1	31.0	1.9	Pas.	15	6,800	1913	.....do	St. Paul, Minn.
161681	.....	*St. p.	Vernie Mac	91	91	124.3	22.0	3.8	Tow.	18	.....	1892	Wabasha, Minn	Wheeling, W. Va.
121051	.....	Ga. s.	[2] Vernie S	28	22	45.6	16.2	5.7	Msc.	4	.....	1897	Glenwood, N. Y	New York, N. Y.
161943	.....	Ga. s.	Vernon	13	9	47.7	11.5	3.5	Frt.	1	.....	1903	Astoria, Oreg	Astoria, Oreg.
206912	.....	Ga. s.	Vernon	13	9	43.5	13.7	3.6	Pas.	1	21	1911	Velasco, Tex	Galveston, Tex.
161875	.....	Ga. s.	Verona	15	8	44.0	15.2	4.6	Fsh.	2	.....	1901	Scranton, Miss	Mobile, Ala.
204684	.....	St. s.	VERONA	6,186	4,765	490.0	52.0	30.0	Frt.	22	1,600	1907	Lorain, Ohio	Cleveland, Ohio.
205318	.....	Ga. s.	Verona	12	8	40.5	12.5	4.0	Pas.	1	9	1908	Kingston, Wash	Seattle, Wash.
205797	.....	Ga. s.	Verona	13	9	34.2	10.2	3.4	Pas.	1	20	1908	Mount Vernon, Wash	Pt. Townsend, Wash.
207675	.....	St. s.	Verona	142	96	112.9	22.8	7.3	Tow.	6	600	1910	Dockton, Wash	Tacoma, Wash.
210254	.....	Ga. s.	Verona	11	10	32.7	9.2	3.7	Pas.	1	20	1912	Sanford, Fla	Jacksonville, Fla.
206612	.....	Ga. y.	Verone	14	10	37.3	9.8	4.0	Yct.	1	24	1909	Muskegon, Mich	Seattle, Wash.
161560	.....	St. s.	Veronica	1,093	880	202.0	34.8	18.0	Frt.	12	625	1886	Milwaukee, Wis	Niagara Falls, N. Y.
161704	.....	Ga. s.	Veronica	8	7	29.7	13.4	4.2	Msc.	1	.....	1896	Bellport, N. Y	Patchogue, N. Y.
161902	.....	Ga. s.	Veronica	9	5	30.0	11.7	2.8	Msc.	1	.....	1901	Mermenton, La	Brashear, La.
207886	.....	Ga. s.	Veronica	9	8	26.0	9.5	3.6	Fsh.	1	20	1908	Sault Ste. Marie, Mich	Grand Haven, Mich.
207200	.....	*Ga. p.	Vertie J	9	9	50.0	9.4	2.0	Pas.	2	7	1910	Livermore, Ky	Evansville, Ind.
25833	.....	St. s.	Vesper	331	292	145.6	22.1	8.1	Frt.	7	65	1871	Wilmington, Del	Baltimore, Md.
203218	.....	Ga. s.	Vesper	11	8	37.0	10.2	5.5	Tow.	2	.....	1904	Mobile, Ala	Mobile, Ala.
161703	.....	St. s.	Vesta	58	29	75.0	17.7	7.6	Pas.	5	.....	1892	Baltimore, Md	Boston, Mass.
161713	.....	St. y.	Vesta	70	45	87.6	15.5	8.7	Yct.	7	.....	1893	Brooklyn, N. Y	Cleveland, Ohio.
161828	.....	Ga. s.	Vesta	20	20	43.0	15.5	6.4	Fsh.	6	.....	1898	Gloucester, Mass	Provincetown, Mass.
161907	.....	*St. p.	VESTA	89	89	135.0	23.4	4.1	Tow.	9	.....	1902	Pittsburgh, Pa	Pittsburgh, Pa.
161941	K. S. H. F.	Ga. y.	Vesta	21	19	44.0	14.2	6.0	Yct.	2	.....	1903	New York, N. Y	Wilmington, Del.
205714	.....	Ga. s.	Vesta	19	13	49.5	12.6	4.7	Fsh.	5	25	1908	Tacoma, Wash	Tacoma, Wash.
210932	L. C. T. F.	St. s.	VESTA	3,693	2,223	321.7	46.2	27.5	Frt.	29	1,700	1913	Camden, N. J	New York, N. Y.
25929	.....	St. s.	Vester	117	70	96.4	18.4	9.0	Fsh.	23	.....	1876	Boothbay, Me	Wilmington, Del.
210968	.....	Ga. s.	Viamo	20	17	43.4	12.0	1.6	Pas.	3	21	1912	New York, N. Y	New York, N. Y.
205543	.....	Ga. y.	Viator	69	40	80.3	14.1	8.5	Yct.	4	100	1908	Boston, Mass	Boston, Mass.
11474	.....	St. p.	[3] Victor	188	138	120.0	24.6	7.3	Frt.	7	275	1854	Athens, N. Y	Albany, N. Y.
25916	.....	St. s.	Victor	101	73	99.1	17.4	7.0	Cnl.	8	130	1875	Lockport, Ill	Chicago, Ill.
161702	.....	St. s.	Victor	18	12	61.3	13.3	4.6	Pas.	3	35	1893	Scranton, Miss	Gulfport, Miss.
161707	.....	Ga. s.	Victor	36	25	59.0	15.0	5.7	Tow.	5	.....	1903	Tacoma, Wash	Pt. Townsend, Wash.
161793	.....	St. s.	Victor	26	18	63.2	13.5	4.8	Pas.	3	.....	1897	Vergennes, Vt	Burlington, Vt.
161795	.....	Ga. s.	Victor	8	7	33.0	13.1	4.0	Frt.	1	.....	1896	Port Republic, N. J	Tuckerton, N. J.
161799	.....	St. s.	Victor	13	11	43.0	12.3	4.4	Tow.	2	.....	1897	Toledo, Ohio	Marquette, Mich.
161844	.....	Ga. s.	Victor	14	12	42.7	13.0	4.0	Oys.	3	.....	1899	Patchogue, N. Y	Patchogue, N. Y.
161877	.....	Ga. s.	Victor	121	75	95.5	25.4	10.2	Fsh.	23	85	1901	Essex, Mass	Gloucester, Mass.
161893	.....	St. s.	[4] Victor	21	14	58.8	10.6	4.1	Pas.	2	.....	1874	New York, N. Y	New York, N. Y.
203466	.....	Ga. s.	Victor	7	6	25.5	11.7	4.0	Fsh.	1	.....	1906	Osterville, Mass	Edgartown, Mass.

[1] Formerly st. s. J. C. Gilchrist.
[2] Formerly ga. s. Four Sisters.
[3] Formerly (a st. p. John L. Lockwood. b U. S. S. John L. Lockwood. c st. p. Henry Smith. d U. S. Q. M. D. st. p. Henry Smith.
[4] Formerly U. S. Q. M. D. st. s. Thayer.

MERCHANT STEAM VESSELS OF THE UNITED STATES—Continued.

Official No.	Signal letters.	Rig.	Name of vessel.	Gross tonnage.	Net tonnage.	Length.	Breadth.	Depth.	Service.	Crew.	Indicated horsepower.	When built.	Where built.	Home port (where permanent document issues).
						Feet.	*Feet.*	*Feet.*						
204502		Ga. s.	Victor	11	9	38.0	11.6	2.6	Oys.	1		1907	Shellbluff, Ga	Brunswick, Ga.
204922		Ga. s.	Victor	8	8	37.2	9.2	3.0	Tow.	1	16	1908	Marshfield, Oreg	Coos Bay, Oreg.
205080		Ga. s.	Victor	13	9	43.5	12.6	3.3	Pas.	1	25	1908	Tacoma, Wash	Tacoma, Wash.
205566		Ga. s.	Victor	9	9	39.0	9.3	2.5	Frt.	1	14	1909	Tuckerton, N. J	Tuckerton, N. J.
208155		*Ga. p.	Victor	35	35	80.7	18.6	4.0	Tow.	3	50	1910	Kansas City, Kans	Kansas City, Mo.
205404		Ga. s.	Victor and Ethan	94	53	103.4	23.0	9.7	Fsh.	17		1908	Essex, Mass	Boston, Mass.
25898		St. s.	Victoria	192	116	96.3	28.0	10.4	Fer.	8	500	1872	Detroit, Mich	Detroit, Mich.
95532		St. s.	[1]Victoria	77	38	82.1	17.5	8.8	Tow.	9		1878	Camden, N. J	Albany, N. Y.
161811		*St. p.	Victoria	718	409	176.1	35.4	5.9	Pas.	27	700	1898	Seattle, Wash	St. Michael, Alaska.
161820		*St. p.	Victoria	55	30	75.0	20.5	5.0	Frt.	3		1897	St. Michael, Alaska	Do.
161826	K. N. R. M.	St. s.	[2]*Victoria*	3,502	2,112	361.1	40.1	19.0	Pas.	82	2,500	1870	Dumbarton, Scotland	Pt. Townsend, Wash.
161655	K. J. N. T.	St. s.	[3]Victorian	1,503	809	242.3	36.0	15.5	Pas.	34	2,000	1891	Portland, Oreg	Do.
25652		Ga. s.	Victorine	15	13	43.0	16.4	3.7	Oys.	2		1852	Hempstead, N. Y	Stamford, Conn.
161502		St. s.	Victorine	12	8	54.0	10.3	3.0	Pas.	4		1882	Clayton, N. Y	Savannah, Ga.
91017		*St. p.	[4]Victory	135	118	98.6	23.5	4.1	Frt.	4	110	1877	San Francisco, Cal	San Francisco, Cal.
161758		St. s.	VICTORY	4,527	3,707	459.0	48.3	22.5	Frt.	20	1,500	1895	Chicago, Ill	Cleveland, Ohio.
161942		Ga. s.	Victory	13	7	37.9	12.9	6.8	Msc.	2		1903	Friendship, Me	Boothbay, Me.
203626		St. s.	VICTORY	96	65	68.5	20.1	8.4	Tow.	7	100	1906	Philadelphia, Pa	Charleston, S. C.
205697		Ga. s.	Victory	19	12	35.8	12.0	5.1	Fsh.	7	16	1908	Dockton, Wash	Tacoma, Wash.
207211		Ga. s.	Victory	7	6	39.0	15.4	2.2	Pas.	1	25	1910	St. Augustine, Fla	St. Augustine, Fla.
210111	L. C. N. M.	Ga. s.	Vidi	19	15	47.3	15.5	4.2	Pas.	2	25	1912	Camden, N. J	Philadelphia, Pa.
210305		Ga. s.	Vidcaro	12	12	37.7	10.3	8.1	Frt.	1	21	1911	Key West, Fla	Key West, Fla.
203105		Ga. y.	Vidofner	27	22	45.1	11.0	5.5	Yct.	2		1906	Boston, Mass	Wilmington, Del.
161726		Ga. s.	Vigil	12	11	44.0	13.3	4.2	Oys.	2		1893	Port Jefferson, N. Y	Bridgeport, Conn.
161816	K. N. W. C.	Ga. y.	Vigil	26	26	51.0	17.8	5.2	Yct.	3		1898	Tottenville, N. Y	New York, N. Y.
161643	K. H. S. N.	St. s.	VIGILANCIA	4,115	2,934	321.8	45.2	16.5	Pas.	70	2,600	1890	Chester, Pa	Do.
161554		St. s.	Vigilant	80	35	84.1	17.0	8.0	Pas.	6		1886	Boston, Mass	Boston, Mass.
161733		Ga. s.	Vigilant	5	5	23.0	11.4	3.6	Fsh.	1		1894	Osterville, Mass	Edgartown, Mass.
161735		St. s.	Vigilant	15	7	47.5	12.0	5.2	Fsh.	5		1894	Boston, Mass	Newport, R. I.
161760		Ga. s.	Vigilant	13	8	46.0	12.8	3.2	Frt.	2		1895	Tampa, Fla	Tampa, Fla.
161782		Ga. s.	Vigilant	6	5	44.9	10.8	3.0	Frt.	2		1893	Lawsonia, Md	Crisfield, Md.
161796		St. s.	Vigilant	21	15	55.4	12.7	5.6	Pol.	8		1897	Alexandria, Va	Washington, D. C.
161798		Ga. s.	Vigilant	9	9	44.7	14.4	3.1	Oys.	3		1897	Pocomoke City, Md	Newport News, Va.
161835		Ga. s.	Vigilant	58	47	92.6	16.7	5.2	Frt.	4		1894	Philadelphia, Pa	Camden, N. J.
161853		Ga. s.	Vigilant	8	6	30.0	11.2	4.5	Fsh.	1		1899	South Portland, Me	Portland, Me.
161890	K. R. C. M.	St. s.	VIGILANT	226	153	110.0	22.5	11.7	Tow.	8	500	1901	Philadelphia, Pa	New York, N. Y.
161920		St. s.	Vigilant	98	66	74.6	20.8	9.8	Tow.	7		1902	Long Island City, N. Y	Do.
204707		St. s.	Vigilant	70	48	64.5	19.2	8.5	Tow.	5	70	1907	Tacoma, Wash	Ketchikan, Alaska.
208906		Ga. s.	Vigilant	14	9	39.3	11.4	4.5	Pas.	2	20	1911	....do	Seattle, Wash.
209569		*Ga. p.	Vigo	13	13	62.0	17.0	1.7	Tow.	3	50	1911	Terre Haute, Ind	Evansville, Ind.
161719		Ga. s.	Vigor	11	10	35.5	13.2	4.0	Frt.	2		1881	Brooklyn, N. Y	Greenport, N. Y.
15866		St. s.	[5]*Viking*	145	86	110.1	21.5	7.3	Frt.	5	108	1872	Norfolk, Va	Tappahannock, Va.
25889	K. B. N. C.	Ga. y.	Viking	100	95	92.0	23.4	8.6	Yct.	8		1872	New York, N. Y	Do.
25960		Ga. s.	Viking	22	20	36.3	14.5	5.5	Msc.	1		1878	Boston, Mass	New York, N. Y.
115780		St. s.	[6]Viking	77	38	89.0	18.0	9.0	Tow.	8		1881	Camden, N. J	Do.
161612		St. s.	VIKING	1,117	943	217.4	37.1	15.0	Frt.	18	850	1889	Buffalo, N. Y	Cleveland, Ohio.
161731	K. L. W. D.	St. s.	Viking	234	192	114.0	24.0	10.0	Pas.	11	992	1894	Wilmington, Del	New York, N. Y.
161785		Ga. s.	Viking	7	6	31.8	8.0	4.1	Pas.	1		1895	Boston, Mass	Boston, Mass.
161789		Ga. s.	Viking	27	19	48.0	16.1	7.1	Fsh.	6		1897	Noank, Conn	New Bedford, Mass.
202099		Ga. s.	Viking	8	5	36.5	10.6	3.6	Tow.	1		1905	Ballard, Wash	Ketchikan, Alaska.
202577		Ga. y.	Viking	26	23	59.7	11.0	4.6	Yct.	1		1905	New York, N. Y	Perth Amboy, N. J.
203159		Ga. y.	[7]Viking	40	27	54.0	10.6	5.6	Yct.	3		1906	Detroit, Mich	Detroit, Mich.
205868		Ga. s.	Viking	10	9	37.1	10.2	5.5	Fsh.	2	7	1897	Washington Island, Wis	Milwaukee, Wis.
206017		St. s.	Viking	9	6	44.6	11.9	2.9	Tow.	1	40	1909	Astoria, Oreg	Astoria, Oreg.
206338		Ga. s.	Viking	14	9	67.8	12.9	2.3	Pas.	2	70	1909	Tacoma, Wash	Tacoma, Wash.
209562	L. B. F. D.	St. y.	VIKING	299	154	156.5	23.6	12.5	Yct.	21	1,000	1909	Wilmington, Del	New York, N. Y.
208953		Ga. s.	Viking	15	12	40.2	12.7	3.6	Tow.	1	40	1911	New Berlin, Fla	Jacksonville, Fla.
210200		Ga. s.	Viking	7	5	31.1	8.4	3.4	Frt.	0	12	1912	Port Madison, Wash	Pt. Townsend, Wash.
209081		Ga. s.	Viking II	6	6	31.5	8.0	3.3	Frt.	1	35	1911	North Wildwood, N. J	Somers Point, N. J.
25865		St. s.	Vim	36	18	58.9	16.5	7.0	Tow.	4		1872	South Boston, Mass	Boston, Mass.
208801		Ga. s.	Vim	14	10	44.8	9.1	5.6	Frt.	2	65	1911	Camden, N. J	Philadelphia, Pa.
209005		Ga. s.	Vim	91	62	92.4	20.7	6.5	Frt.	4	125	1911	Milford, Del	Wilmington, Del.
209348		Ga. s.	Vima	9	8	42.7	9.8	4.1	Pas.	2	24	1908	Weehawken, N. J	New York, N. Y.
161090		St. s.	Vinal Haven	186	126	100.0	16.0	7.5	Pas.	7	135	1892	Searsport, Me	Rockland, Me.
161878		Ga. s.	Vinal H. Tibbetts	13	12	37.6	12.2	6.0	Frt.	1		1901	Friendship, Me	Portland, Me.
161913		Ga. s.	Vincent	11	11	42.0	14.3	4.6	Fsh.	4		1902	Port Republic, N. J	Somers Point, N. J.
205489		Ga. y.	Vincent	17	12	47.0	10.6	5.4	Yct.	2	18	1908	West Lynn, Mass	New York, N. Y.
201834		*St. p.	Vincent D	16	12	68.0	12.0	2.0	Tow.	3		1905	Plaquemine, La	Brashear, La.
161831		Ga. s.	Vindex	11	7	41.2	12.2	3.6	Oys.	2	16	1898	Bridgeport, Conn	Providence, R. I.
204005		St. s.	Vindicator	57	39	61.5	19.5	5.8	Drg.	4		1907	Seattle, Wash	Pt. Townsend, Wash.
25746		Ga. y.	Viola	17	14	42.5	14.8	5.4	Yct.	2		1867	New Haven, Conn	New York, N. Y.
161527	K. D. B. R.	St. y.	Viola	29	28	63.7	12.3	6.5	Yct.	0		1884	New York, N. Y	Boston, Mass.
161558		St. s.	Viola	9	6	44.5	9.8	3.6	Tow.	4		1886	Delawanna, N. J	Newbern, N. C.
161606		St. s.	Viola	30	16	60.8	14.0	5.5	Fsh.	8		1889	Saugatuck, Mich	Dunkirk, N. Y.

[1] Formerly st. s. Hercules.

[2] Formerly British st. s. {*a* Parthia. *b* Victoria.

[3] Formerly {*a* st. s. Victorian. *b* British st. s. Victorian. Formerly *st. p. Mary B. Williams.

[4] Formerly st. s. Lucy.

[5] Formerly st. s. S. J. Lennox.

[6] Formerly st. y. Hornet.

MERCHANT **STEAM** VESSELS OF THE UNITED STATES—Continued.

Official No.	Signal letters.	Rig.	Name of vessel.	Gross tonnage.	Net tonnage.	Length.	Breadth.	Depth.	Service.	Crew.	Indicated horsepower.	When built.	Where built.	Home port (where permanent document issues).
						Feet.	*Feet.*	*Feet.*						
203833	.....	*St. p.	Viola	39	37	81.5	17.8	3.5	Tow.	3	40	1907	Freeport, Fla	Pensacola, Fla.
203892	.....	St. s.	Viola	14	9	34.0	10.0	4.6	Fsh.	3	10	1906	Milwaukee, Wis	Grand Haven, Mich.
204719	.....	Ga. s.	Viola	8	7	39.4	9.5	2.4	Msc.	1	10	1903	Morehead City, N. C	Beaufort, N. C.
206952	.....	Ga. s.	Viola	30	13	56.2	16.7	5.6	Fsh.	5	.....	1909	Essex, Mass	Perth Amboy, N. J.
207199	.....	Ga. s.	Viola	13	9	56.6	12.7	3.0	Frt.	2	37	1910	Cedar Bayou, Tex	Galveston, Tex.
206152	.....	Ga. s.	Viola	8	7	26.0	9.0	3.0	Fsh.	3	8	1902	Garden Island, Mich	Grand Haven, Mich.
210766	.....	Ga. s.	Viola	10	6	32.0	10.5	3.4	Fsh.	4	15	1912	Keyport, Wash	Pt. Townsend, Wash.
161679	.....	Ga. s.	Viola May	6	5	25.5	11.0	4.6	Fsh.	2	.....	1892	North Haven, Me	Deer Isle, Me.
161722	.....	Ga. s.	Viola May	7	6	45.0	11.5	3.2	Frt.	4	.....	1893	Taylors Island, Md	Baltimore, Md.
161589	.....	Ga. s.	Viola M. Brewer	22	17	48.2	15.6	6.4	Fsh.	2	.....	1888	Bristol, Me	Mt. Desert Ferry, Me.
161566	.....	St. s.	Violet	12	6	34.7	12.5	4.2	Tow.	1	.....	1887	Seattle, Wash	Tacoma, Wash.
161817	.....	Ga. s.	Violet	11	9	38.0	12.3	3.3	Frt.	1	.....	1898	Newpoint, Va	Norfolk, Va.
161860	.....	Ga. s.	Violet	14	9	52.2	12.2	3.1	Msc.	2	.....	1900	Beaufort, N. C	Beaufort, S. C.
200198	.....	Ga. s.	Violet	82	59	64.9	22.5	4.5	Frt.	4	.....	1903	Handsboro, Miss	Gulfport, Miss.
204546	.....	Ga. s.	Violet	9	6	34.9	11.5	3.2	Frt.	1	18	1907	Astoria, Oreg	Astoria, Oreg.
207879	.....	Ga. s.	Violet	8	7	26.6	9.4	3.6	Fsh.	2	8	1908	St. James, Mich	Grand Haven, Mich.
210575	.....	Ga. s.	Violet	7	6	31.3	10.6	3.0	Pas.	1	12	1912	Amityville, N. Y	Patchogue, N. Y.
161762	.....	St. s.	Violet II	18	7	58.2	13.2	4.2	Tow.	8	.....	1895	Hartville, La	New Orleans, La.
100509	.....	St. s.	[1] Violet H. Raber	50	25	81.6	16.0	7.0	Tow.	5	.....	1891	Manitowoc, Wis	Duluth, Minn.
161709	.....	St. s.	Violetta	55	27	69.1	18.8	7.9	Tow.	4	.....	1893	Athens, N. Y	New York, N. Y.
161842	.....	Ga. s.	Virgie	9	6	47.0	11.0	3.0	Oys.	2	.....	1899	Pocomoke City, Md	Tappahannock, Va.
200488	.....	St. s.	Virgie	70	47	79.0	17.5	6.0	Pas.	8	140	1903	New Orleans, La	New Orleans, La.
211320	.....	Ga. s.	Virgie	7	6	30.4	9.8	2.4	Fsh.	1	8	1913	Otway, N. C	Beaufort, N. C.
209287	.....	Ga. s.	Virgie Garrison	12	9	52.0	13.7	4.0	Oys.	3	20	1911	Coras Creek, Va	Tappahannock, Va.
206532	.....	St. s.	Virgil G. Bogue	170	91	115.7	24.0	11.6	Tow.	10	500	1909	Long Beach, Cal	San Francisco, Cal.
81831	.....	Ga. y.	[2] Virginia	25	21	64.0	11.8	4.6	Yct.	2	.....	1902	Detroit, Mich	Detroit, Mich.
125044	.....	St. s.	[3] Virginia	66	44	71.0	18.5	8.4	Tow.	4	.....	1872	Port Richmond, N. Y	New York, N. Y.
141093	.....	St. s.	[4] VIRGINIA	31	22	74.0	15.8	7.0	Pas.	5	.....	1901	Memphis, Tenn	St. Louis, Mo.
161525	.....	St. s.	Virginia	83	46	70.5	18.0	5.5	Oys.	8	.....	1884	New Haven, Conn	Bridgeport, Conn.
161527	.....	Ga. s.	Virginia	6	5	32.5	13.0	2.5	Msc.	1	.....	1884	Glenwood, N. Y	New York, N. Y.
161546	.....	Ga. s.	Virginia	15	14	44.0	14.6	3.5	Frt.	1	.....	1885	Norfolk, Va	Norfolk, Va.
161548	.....	Ga. s.	Virginia	7	7	36.3	14.3	3.1	Frt.	2	.....	1885	Talbot County, Md	Do.
161654	.....	St. s.	VIRGINIA ⊙	1,600	979	269.2	38.3	12.8	Frt.	10	2,800	1891	Cleveland, Ohio	Duluth, Minn.
161712	.....	St. s.	Virginia	157	78	113.0	19.6	10.7	Fsh.	8	.....	1893	Bordentown, N. J	Tappahannock, Va.
161775	.....	St. p.	*Virginia*	818	667	156.0	36.6	13.3	Fer.	6	500	1896	Chester, Pa	New York, N. Y.
161791	.....	St. y.	Virginia	20	13	72.4	10.8	4.3	Yct.	3	.....	1897	Alexandria Bay, N. Y	Cape Vincent, N. Y.
161830	.....	Ga. s	Virginia	10	10	43.0	14.6	3.4	Frt.	2	.....	1898	Cedar Bayou, Tex	Galveston, Tex.
161849	K.P.M.W.	St. y.	VIRGINIA	441	212	169.4	26.0	14.8	Yct.	31	1,100	1899	Bath, Me	New York, N. Y.
161900	.....	St. s.	VIRGINIA	635	354	191.0	32.0	12.0	Pas.	23	2,600	1902	Richmond, Va	Newport News, Va.
161924	.....	Ga. s.	Virginia	35	26	54.3	15.8	6.6	Pas.	3	.....	1902	Norfolk, Va	Norfolk, Va.
161945	.....	St. p.	VIRGINIA	868	614	181.0	34.2	9.4	Pas.	35	750	1903	Sparrow Point, Md	Baltimore, Md.
200496	.....	Ga. s.	Virginia	18	12	60.0	20.0	4.0	Msc.	2	.....	1903	Bridgetown, Va	Cape Charles, Va.
200619	.....	St. s.	[5] Virginia	220	149	111.7	25.6	7.0	Pas.	8	300	1904	Milford, Del	New York, N. Y.
202467	.....	St. s.	Virginia ⊙	2,027	1,378	207.7	44.1	15.7	Pas.	55	2,850	1905	Wilmington, Del	Baltimore, Md.
202847	.....	Ga. s.	Virginia	9	8	36.5	12.2	6.0	Fsh.	1	.....	1906	Friendship, Me	Vinalhaven, Me.
203967	K.V.W.S.	Ga. y.	Virginia	26	20	61.6	10.4	5.8	Yct.	3	50	1906	City Island, N. Y	Philadelphia, Pa.
204675	.....	Ga. s.	Virginia	14	9	43.5	11.0	4.2	Pas.	2	.....	1907	Blanchard, Wash	Pt. Townsend, Wash.
204884	.....	*Ga. p.	Virginia	11	11	50.0	11.0	2.0	Pas.	2	15	1907	Brookport, Ill	Evansville, Ind.
204950	.....	*Ga. p.	Virginia	13	13	42.1	10.0	3.0	Pas.	6	.....	1908	Jonesville, La	Vicksburg, Miss.
205067	.....	Ga. s.	Virginia	14	14	47.4	13.8	3.3	Pas.	2	60	1908	Terminal Island, Cal	Los Angeles, Cal.
205099	.....	Ga. s.	[6] Virginia	20	14	54.0	13.5	4.0	Tow.	2	65	1908	Tacoma, Wash	Pt. Townsend, Wash.
205976	.....	Ga. s.	Virginia	14	10	40.0	14.3	5.0	Frt.	2	21	1908	Charleston, S. C	Charleston, S. C.
206364	.....	St. s.	Virginia	71	48	66.3	18.5	6.3	Pas.	4	180	1909	Bath, Me	Bath, Me.
206618	.....	Ga. s.	Virginia	11	7	41.4	10.1	3.8	Tow.	1	35	1907	Stockton, Cal	San Francisco, Cal.
208774	.....	Ga. s.	Virginia	7	6	37.0	11.2	3.1	Frt.	1	10	1911	Hopkins, Va	Cape Charles, Va.
209127	.....	Ga. s.	Virginia	22	12	49.5	15.2	5.7	Fsh.	3	.....	1911	Lubec, Me	Lubec, Me.
209380	.....	St. s.	VIRGINIA	292	179	105.0	27.1	8.0	Pas.	18	200	1911	Newport News, Va	Norfolk, Va.
209632	L.C.H.F.	Ga. y.	Virginia	67	58	73.7	17.3	2.4	Yct.	5	75	1912	Holly Hill, Fla	Chicago, Ill.
209857	.....	Ga. s.	Virginia	35	24	56.3	15.8	6.4	Fsh.	7	55	1912	Tacoma, Wash	Tacoma, Wash.
210289	.....	Ga. s.	Virginia	11	7	47.2	11.2	4.1	Oys.	1	25	1912	Ruark, Va	Cape Charles, Va.
210827	.....	Ga. s.	Virginia II	78	53	77.1	15.5	6.4	Pas.	3	110	1912	Lisabeula, Wash	Seattle, Wash.
161567	.....	Ga. s.	Virginia Alice	9	7	50.0	11.7	3.5	Frt.	1	.....	1885	Rock Creek, Md	Crisfield, Md.
161595	.....	St. s.	*Virginia Dare*	187	129	100.0	20.6	6.0	Pas.	2	75	1888	Wilmington, Del	New York, N. Y.
208177	.....	Ga. s.	Virginia Dare	11	9	43.0	9.0	4.0	Frt.	1	24	1910	Wilmington, N. C	Wilmington, N. C.
207711	.....	Ga. s.	Virginia Douglass	12	11	45.0	12.0	3.8	Frt.	1	30	1909	Reedville, Va	Tappahannock, Va.
25376	.....	St. s.	Virginia Jackson	52	26	77.9	18.5	7.7	Tow.	4	.....	1873	Philadelphia, Pa	Newark, N. J.
205878	.....	*Ga. p.	Virginia Lilly	14	9	34.1	13.8	2.4	Tow.	3	7	1908	Black Rock, Ark	Memphis, Tenn.
206533	.....	*Ga. p.	Virginia Rhodes	8	7	63.8	8.4	1.8	Tow.	2	12	1909	Grantsville, W. Va	Wheeling, W. Va.
205522	.....	*Ga. p.	Virginia C. Parker	6	6	25.0	7.0	4.0	Pas.	1	6	1908	Detroit, Mich	Evansville, Ind.
93369	K. S. J. F.	St. s.	[7] VIRGINIAN	7,914	5,077	491.5	58.2	24.4	Frt.	46	5,200	1903	Sparrow Point, Md	New York, N. Y.
201458	K. T. L. F.	St. s.	[8] Virginian	179	122	102.5	22.5	10.4	Tow.	7	500	1904	Camden, N. J	Philadelphia, Pa.
207125	.....	Ga. s.	Virginian	11	7	43.6	8.8	2.5	Pas.	1	24	1903	Miami, Fla	Key West, Fla.
209649	.....	Ga. s.	Virginius	35	23	56.4	15.0	6.3	Fsh.	2	50	1912	Tacoma, Wash	Tacoma, Wash.
207620	.....	Ga. s.	Vis	17	11	41.0	12.9	4.5	Fsh.	1	32	1910	....do	Pt. Townsend, Wash.

[1] Formerly st. s. Ivy M. Leathem.
[2] Formerly ga. y. Wilanna.
[3] Formerly st. s. Commodore Duryea.
[4] Formerly st. s. Lucius, jr.
[5] Formerly st. s. Mary M. Vinyard.
[6] Formerly ga. s. Virginia Merrill.
[7] Formerly st. s. Maine.
[8] Formerly st. s. Blue Bell.

MERCHANT STEAM VESSELS OF THE UNITED STATES—Continued.

Official No.	Signal letters.	Rig.	Name of vessel.	Gross tonnage.	Net tonnage.	Length.	Breadth.	Depth.	Service.	Crew.	Indicated horsepower.	When built.	Where built.	Home port (where permanent document issues).
						Feet.	*Feet.*	*Feet.*						
210815		Ga. s.	Vis III	27	18	46.5	14.2	5.7	Fsh.	7	35	1912	Tacoma, Wash	Tacoma, Wash.
209375		Ga. s.	Vis No. 2	26	17	52.0	14.0	5.9	Fsh.	6	50	1911	....do	Pt. Townsend, Wash.
25858		Ga. s.	Vision	37	17	61.0	20.2	6.1	Fsh.	3		1872	Brooklyn, N. Y.	Newport News, Va.
161516		St. s.	Vision	75	51	90.5	16.5	8.2	Fsh.	5		1883	Greenpoint, N. Y.	Bridgeton, N. J.
209939		Ga. s.	Vision	13	11	40.0	12.0	3.6	Pas.	0	24	1908	Harrisburg, Tex.	Houston, Tex.
200918	K. T. C. R.	St. y.	VISITOR	61	36	94.3	14.1	6.9	Yct.	7	1,200	1904	Boston, Mass.	New York, N. Y.
207768		St. s.	VISITOR	50	34	73.5	15.0	8.0	Pol.		74	1883	Baltimore, Md.	Philadelphia, Pa.
207388	L. B. M. C.	St. y.	Vitesse	103	70	140.0	13.5	8.7	Yct.	11	2,300	1910	New York, N. Y.	New York, N. Y.
25896		St. s.	Viva	22	21	45.1	16.5	5.7	Tow.	3		1874	Cape Elizabeth, Me.	Stamford, Conn.
161501		St. s.	Viva	43	11	78.0	14.5	6.0	Pas.	5		1882	Chicago, Ill.	Galveston, Tex.
161680		Ga. s.	Viva Bransford	9	8	33.0	13.9	3.4	Msc.	1		1892	Patchogue, N. Y.	Patchogue, N. Y.
161651		Ga. s.	Vivian	8	7	29.2	11.8	4.4	Fsh.	1		1891	Boothbay, Me.	Waldoboro, Me.
161843		Ga. s.	Vivian	8	6	41.0	8.9	2.7	Frt.	2		1899	Snow Hill, Md.	Baltimore, Md.
200375		St. s.	Vivian	25	17	60.0	14.8	5.5	Pas.	4		1903	Mobile, Ala.	Mobile, Ala.
204371		St. s.	Vivian	95	50	80.0	16.0	4.0	Pas.	3	125	1907	Louisville, N. Y.	Oswego, N. Y.
205654		Ga. s.	Vivian	6	6	24.9	11.4	3.8	Fsh.	1	6	1908	Osterville, Mass.	Nantucket, Mass.
200345		Ga. s.	Viviane No. 3	13	13	53.0	9.9	4.3	Pas.	1		1901	St. Joseph, Mich.	Burlington, Iowa.
25843	K. C. F. R.	Ga. y.	Vixen	26	22	44.2	16.4	5.7	Yct.	2		1871	Philadelphia, Pa.	Fall River, Mass.
25959		Ga. s.	Vixen	7	7	33.9	12.0	2.3	Frt.	1		1879	Yarmouth, Me.	Portland, Me.
161797		Ga. s.	Vixen	14	7	49.4	14.7	4.2	Msc.	2		1887	Selden, Va.	Newport News, Va.
161833		Ga. s.	Vixen	8	8	27.2	10.3	5.3	Fsh.	3		1899	Friendship, Me.	Deer Isle, Me.
200830		St. y.	Vixen	66	45	111.7	12.3	7.5	Yct.	8		1904	New York, N. Y.	New York, N. Y.
206644		Ga. s.	Vixen	14	10	48.4	10.0	2.8	Tow.	1	20	1909	Lynn, Ark.	St. Louis, Mo.
209032		Ga. s.	Vixen	8	7	39.0	8.3	3.5	Pas.	1	24	1906	Kenosha, Wis.	Grand Haven, Mich.
208752		Ga. y.	Vixen	20	13	48.1	10.9	5.6	Yct.	2	25	1911	Neponset, Mass.	New York, N. Y.
209093		Ga. s.	Vixen	12	8	44.0	9.6	4.0	Pas.	1	45	1904		Wilmington, Del.
210895	L. C. S. Q.	St. y.	VIXEN	287	195	164.0	22.4	11.7	Yct.	19	1,400	1913	New York, N. Y.	New York, N. Y.
161751		Ga. s.	Volant	5	5	24.5	11.0	4.0	Fsh.	1		1895	Harwich, Mass.	Chatham, Mass.
110275		St. y.	[1] *Volanta*	32	24	82.0	11.1	5.9	Yct.	3		1875	Buffalo, N. Y.	Marquette, Mich.
210036		Ga. y.	Volanta	11	9	37.5	10.0	3.8	Yct.	1	16	1900	Long Island City, N. Y.	Cape Vincent, N. Y.
25939		Ga. s.	Volante	14	12	40.0	12.0	6.1	Pas.	3		1877	Brooklyn, N. Y.	New York, N. Y.
200137		St. s.	Volante	10	6	46.0	9.8	4.2	Pas.	1		1903	Seattle, Wash.	Pt. Townsend, Wash.
203115		*St. p.	Volcano	66	66	122.0	22.0	4.8	Tow.	14		1906	Parkersburg, W. Va.	Pittsburgh, Pa.
161662		Ga. s.	Vole	6	6	28.2	11.0	3.4	Frt.	2		1885	Boston, Mass.	Key West, Fla.
203586		Ga. s.	Volens	7	7	30.3	13.6	3.0	Oys.	1		1905	Valona, Ga.	Brunswick, Ga.
161594		St. s.	Volga	19	9	48.3	13.3	4.4	Tow.	2		1888	Astoria, Oreg.	Pt. Townsend, Wash.
157196		St. s.	[2] Volunteer	136	109	94.7	17.8	9.0	Cnl.	4	88	1887	Lockport, N. Y.	Buffalo, N. Y.
161574		St. s.	*Volunteer*	97	48	85.0	20.1	8.0	Tow.	6		1887	Philadelphia, Pa.	Jacksonville, Fla.
161578		St. s.	Volunteer	64	32	72.0	18.8	8.5	Tow.	6		1888	Bordentown, N. J.	Albany, N. Y.
161580		St. s.	Volunteer	92	46	83.5	20.5	9.5	Tow.	8		1888	Tottenville, N. Y.	New York, N. Y.
161591		St. s.	Volunteer	13	9	58.0	10.5	5.0	Tow.	4		1887	Fort Howard, Wis.	Milwaukee, Wis.
161592		St. s.	Volunteer	2,316	1,683	270.8	41.1	22.9	Frt.	16	1,100	1888	Trenton, Mich.	Cleveland, Ohio.
161674		*St. p.	Volunteer	313	221	149.0	25.0	4.2	Tow.	24		1891	Pittsburgh, Pa.	Pittsburgh, Pa.
161699		Ga. s.	Volunteer	12	8	38.7	12.8	5.3	Fsh.	5		1892	Ballard, Wash.	Wrangell, Alaska.
161711		Ga. s.	Volunteer	9	8	36.5	13.8	3.6	Pas.	2		1893	Galveston, Tex.	Corpus Christi, Tex.
161738		St. s.	Volunteer	52	34	92.6	16.7	5.2	Pas.	6		1894	Philadelphia, Pa.	Norfolk, Va.
161946		Ga. s.	Volunteer	8	8	33.6	12.0	5.3	Msc.	1		1903	Bristol, Me.	S. W. Harbor, Me.
202884		Ga. s.	Volunteer	14	8	40.3	13.6	4.9	Wat.	3		1906	East Boothbay, Me.	New London, Conn.
206258		Ga. s.	Volunteer	8	8	30.0	7.0	4.0	Pas.	1	8	1909	Oshkosh, Wis.	Rock Island, Ill.
208549		Ga. s.	Volunteer	11	11	30.2	10.2	4.2	Msc.	2	10	1910	Sturgeon Bay, Wis.	Milwaukee, Wis.
161663		Ga. s.	Volusia	10	10	32.0	11.6	5.0	Pas.	1	15	1886	Darien, Conn.	Providence, R. I.
208255		Ga. s.	Volusia	10	7	36.7	12.3	4.3	Frt.	1	25	1910	Mandarin, Fla.	Jacksonville, Fla.
203132		Ga. y.	Vorant III	23	20	61.7	10.8	5.5	Yct.	2		1906	Long Island City, N. Y.	Los Angeles, Cal.
161543		*St. p.	Voyager	213	146	134.4	23.8	4.1	Tow.	14		1885	Pittsburgh, Pa.	Pittsburgh, Pa.
209963		Ga. y.	Voyager	26	18	51.1	12.9	6.1	Yct.	1	80	1912	Port Clinton, Ohio.	Detroit, Mich.
157076		St. s.	[3] Vulcan	62	31	78.8	17.6	7.9	Tow.	11		1882	Athens, N. Y.	New York, N. Y.
161610		St. s.	VULCAN	1,759	1,366	260.0	38.0	19.5	Frt.	19	500	1889	Cleveland, Ohio.	Duluth, Minn.
161658		St. y.	Vulcan	19	12	68.2	10.9	4.0	Yct.	2		1891	Detroit, Mich.	Toledo, Ohio.
161698		*St. p.	Vulcan	276	253	144.0	26.0	7.0	Tow.	10		1892	Portland, Oreg.	Portland, Oreg.
161836		Ga. s.	Vulcan	5	5	26.7	11.6	3.6	Fsh.	1		1888	Hyannisport, Mass.	Edgartown, Mass.
206505		Ga. s.	Vulcan	8	5	36.0	10.7	3.7	Tow.	0	50	1909	San Francisco, Cal.	San Francisco, Cal.
207142		*St. p.	Vulcan	94	94	133.4	27.0	5.0	Tow.	9	500	1910	Marietta, Ohio	Pittsburgh, Pa.
			W.											
81222		St. y.	W. B	50	36	87.5	12.7	6.1	Yct.	4		1889	Poughkeepsie, N. Y.	Cape Vincent, N. Y.
210360		Ga. s.	W. E	14	11	40.0	15.0	3.0	Pas.	2	20	1912	Rock Falls, Ill.	Brashear, La.
202458		St. s.	W. Harlock	28	23	65.0	12.8	3.8	Fer.	2		1905	Lyons, Iowa.	Rock Island, Ill.
206514		Ga. s.	W. Laurents	7	5	30.5	8.9	2.6	Frt.	1		1909	Hackberry, La.	Brashear, La.
207560		Ga. s.	W. Reidal	15	13	32.7	11.1	3.8	Fsh.	2	24	1910	Northport, Mich.	Grand Haven, Mich.
120010		*St. p.	[4] W. W	212	178	137.0	29.1	4.6	Pas.	13	305	1882	Dubuque, Iowa.	Rock Island, Ill.
204151		Ga. s.	W. W	21	14	58.8	13.9	3.0	Frt.	1		1907	Patchogue, N. Y.	Patchogue, N. Y.
204003		St. s.	W. A. Boles	22	17	53.6	14.4	6.2	Fsh.	6	40	1907	Erie, Pa.	Erie, Pa.
107663		St. s.	[5] W. A. Forman	39	26	53.2	16.8	6.8	Tow.	3		1901	Tottenville, N. Y.	New York, N. Y.
207721		Ga. s.	W. A. Kelly	14	9	43.0	12.0	2.8	Pas.	2		1910	n, Alaska	Wrangell, Alaska.

[1] Formerly st. s. Rosaline.
[2] Formerly st. s. Deland.
[3] Formerly st. s. D. L. Flanagan.
[4] Formerly *st. p. City of Winona.
[5] Formerly st. s. Agnes H. White.

MERCHANT STEAM VESSELS OF THE UNITED STATES—Continued.

Official No.	Signal letters.	Rig.	Name of vessel.	Gross tonnage.	Net tonnage.	Length.	Breadth.	Depth.	Service.	Crew.	Indicated horsepower.	When built.	Where built.	Home port (where permanent document issues).
						Feet.	*Feet.*	*Feet.*						
100272	.....	St. s.	[1] W. A. Sherman	99	49	88.0	20.5	9.9	Tow.	4	.....	1881	Brooklyn, N. Y.	New York, N. Y.
208907	.....	Ga. s.	W. B. Carter	20	11	56.0	15.4	5.5	Fsh.	6	20	1911	Irvington, Va.	Tappahannock, Va.
80827	.....	St. p.	W. B. Duncan	575	575	201.0	45.0	7.4	Fer.	14	1,172	1881	Jeffersonville, Ind.	Cairo, Ill.
150816	.....	St. s.	[2] W. B. McCulloch	18	13	46.3	14.0	5.5	Tow.	2	.....	1899	Athens, N. Y.	Albany, N. Y.
81391	.....	St. s.	W. B. Morley	1,747	1,565	240.0	42.5	20.9	Frt.	17	700	1892	Marine City, Mich.	Ogdensburg, N. Y.
202072	.....	St. s.	W. B. SANDERS	103	45	85.0	21.0	12.0	Tow.	7	500	1905	Cleveland, Ohio.	Sandusky, Ohio.
205331	.....	St. s.	W. C. Baxter	16	11	42.5	14.5	4.5	Tow.	2	75	1908	Croton on Hudson, N. Y.	Albany, N. Y.
81649	.....	*St. p.	W. C. Bradley	175	175	163.0	26.1	3.9	Pas.	30	620	1898	Columbus, Ga.	Apalachicola, Fla.
81740	.....	*St. p.	W. C. Jutte	98	98	121.0	24.0	4.0	Tow.	12	.....	1901	Brownsville, Pa.	Evansville, Ind.
211201	.....	Ga. s.	W. C. Moore	16	9	48.5	11.1	4.7	Frt.	1	22	1913	Poquoson, Va.	Wilmington, Del.
208058	.....	Ga. s.	W. D. Anderson	10	8	40.0	11.6	3.4	Oys.	1	18	1910	Darien, Conn.	Bridgeport, Conn.
206350	L. B. D. K.	Ga. s.	W. D. Morgan	32	21	55.7	15.3	7.4	Plt.	4	50	1909	Baltimore, Md.	Beaufort, S. C.
204062	.....	Ga. s.	W. D. Nutz	13	8	42.8	12.0	4.8	Pas.	1	50	1907	Vallejo, Cal.	San Francisco, Cal.
81535	.....	St. s.	W. D. REES	3,760	2,992	396.4	45.0	23.5	Frt.	20	1,300	1896	Cleveland, Ohio.	Cleveland, Ohio.
202994	.....	*St. p.	W. D. Walden	91	91	101.0	31.0	3.7	Pas.	6	240	1906	Pierre, S. Dak.	Sioux City, Iowa.
206523	.....	*Ga. p.	W. E. Drake	7	7	38.0	10.0	2.6	Pas.	2	20	1909	Ashbyburg, Ky.	Evansville, Ind.
203561	.....	St. s.	W. E. FITZGERALD	4,940	3,701	420.0	52.2	29.0	Frt.	24	1,650	1906	Wyandotte, Mich.	Duluth, Minn.
203962	.....	Ga. s.	W. E. Fowler	30	16	65.0	21.0	5.5	Oys.	7	.....	1907	Cambridge, Md.	Camden, N. J.
80361	.....	St. s.	W. E. Gladwish	121	60	110.8	27.0	9.0	Tow.	8	925	1873	Philadelphia, Pa.	New York, N. Y.
81741	.....	Ga. s.	W. E. Harrington	31	21	57.4	19.0	5.2	Fsh.	3	.....	1901	Everett, Wash.	Pt. Townsend, Wash.
204959	.....	Ga. s.	W. E. Marsh	31	21	60.9	15.9	5.4	Tow.	2	150	1908	Oakland, Cal.	San Francisco, Cal.
206717	.....	Ga. s.	W. E. Moore	10	5	42.6	12.1	3.9	Frt.	1	.....	1909	Poquoson, Va.	Newport News, Va.
80449	.....	Ga. s.	W. F. Allen	11	11	38.9	14.4	3.9	Frt.	2	.....	1874	Norfolk, Va.	Norfolk, Va.
81851	.....	St. s.	W. F. Cogan	55	37	58.7	18.0	8.0	Pas.	4	.....	1903	Tottenville, N. Y.	New York, N. Y.
210565	.....	St. s.	W. F. Dalzell	147	100	87.5	21.7	9.9	Tow.	7	400	1912	.....do.....	Do.
96098	.....	St. s.	[3] W. F. Lehmann, sr	43	29	58.0	11.8	6.8	Fsh.	6	.....	1891	Grand Haven, Mich.	Milwaukee, Wis.
80028	.....	St. s.	*W. F. Taylor*	38	22	62.0	13.0	7.6	Tow.	6	.....	1867	Richmond, Va.	Newbern, N. C.
81542	.....	St. s.	W. G. Butman	43	10	64.2	15.4	5.9	Pas.	3	.....	1896	East Boothbay, Me.	Rockland, Me.
76510	K. Q. C. S.	St. s.	[4] W. G. Hall	505	380	158.0	30.6	12.8	Pas.	39	.....	1884	Port Blakeley, Wash.	Honolulu, Hawaii.
81434	.....	St. s.	W. G. Harrow	84	42	85.0	19.0	9.2	Fsh.	8	.....	1893	Port Huron, Mich.	Chicago, Ill.
81617	.....	St. s.	W. G. Mason	99	54	84.0	20.5	10.5	Tow.	3	.....	1898	.....do.....	Buffalo, N. Y.
203342	.....	St. s.	W. G. POLLOCK	4,872	3,585	420.0	52.0	28.0	Frt.	21	1,470	1906	Cleveland, Ohio.	Cleveland, Ohio.
81403	.....	St. s.	W. G. WILMOT	150	76	99.0	23.3	11.0	Pas.	11	.....	1892	West Bay City, Mich.	Pittsburgh, Pa.
201881	.....	St. s.	W. H. Andrews	57	39	71.0	17.0	5.5	Pas.	5	.....	1905	Georgetown, S. C.	Georgetown, S. C.
208384	.....	*St. p.	W. H. Bancroft	179	103	112.0	26.5	5.6	Fsh.	5	228	1911	Winslow, Wash.	Pt. Townsend, Wash.
203720	.....	Ga. s.	W. H. Bishop	33	24	56.8	17.6	5.2	Fsh.	2	.....	1906	Patchogue, N. Y.	Bridgeport, Conn.
205319	.....	St. s.	W. H. Childs	98	66	76.0	21.0	9.8	Tow.	7	325	1908	Tottenville, N. Y.	New York, N. Y.
81045	.....	Ga. s.	W. H. Clements	9	9	36.8	11.8	5.5	Fsh.	3	.....	1884	Biddeford, Me.	Gloucester, Mass.
209126	.....	Ga. s.	W. H. Covington	11	7	56.0	15.0	2.3	Frt.	1	22	1911	Milltville, Fla.	Pensacola, Fla.
81839	.....	St. s.	W. H. Flannery	115	78	82.4	21.9	10.7	Tow.	9	.....	1902	West New Brighton, N. Y.	New York, N. Y.
206378	.....	St. s.	W. H. Follette	140	107	91.7	17.6	9.5	Cnl.	6	85	1909	Tonawanda, N. Y.	Buffalo, N. Y.
81677	.....	St. p.	W. H. Frear	261	166	135.0	42.8	7.0	Fer.	8	300	1899	New Baltimore, N. Y.	Albany, N. Y.
81382	.....	St. s.	W. H. GILBERT	2,820	2,200	328.0	42.5	20.5	Frt.	21	1,500	1892	West Bay City, Mich.	Duluth, Minn.
81751	.....	Ga. s.	W. H. Hoy	26	18	54.0	16.3	4.8	Oys.	3	.....	1901	Bridgeport, Conn.	Cold Spring, N. Y.
81637	.....	St. s.	W. H. Moyer	94	64	89.0	24.0	11.2	Tow.	9	.....	1898	Benton Harbor, Mich.	Milwaukee, Wis.
28023	.....	St. s.	[5] W. H. Mohler	36	18	55.5	14.8	6.1	Pas.	4	.....	1864	Philadelphia, Pa.	Baltimore, Md.
205351	.....	Ga. s.	W. H. Muff	12	10	36.4	11.5	4.5	Pas.	1	25	1907	Astoria, N. Y.	New York, N. Y.
202117	.....	Ga. s.	W. H. Reed	16	9	45.0	15.2	4.0	Fsh.	2	.....	1905	Portland, Me.	Gloucester, Mass.
81253	.....	St. s.	W. H. Sawyer	746	581	201.2	37.0	14.6	Part.	14	1,200	1890	West Bay City, Mich.	Chicago, Ill.
81218	.....	St. s.	W. H. Simpson	49	27	63.3	19.1	7.7	Tow.	4	.....	1889	Sheboygan, Wis.	Milwaukee, Wis.
81795	.....	Ga. s.	W. H. Stark	9	8	31.4	13.6	3.0	Msc.	2	.....	1900	Orange, Tex.	Galveston, Tex.
206153	.....	Ga. s.	W. H. Walker	12	8	42.0	12.3	4.4	Frt.	1	30	1909	San Francisco, Cal.	San Francisco, Cal.
81376	.....	*St. p.	W. H. Whiteman	31	31	71.5	23.0	3.2	Fer.	6	.....	1892	Newport, Ky.	Cincinnati, Ohio.
81204	.....	St. s.	W. I. Babcock	63	31	71.0	17.4	10.0	Tow.	3	.....	1888	Buffalo, N. Y.	Buffalo, N. Y.
81872	.....	St. s.	W. I. Stevens	75	48	73.4	23.0	6.8	Oys.	8	192	1903	Bridgeport, Conn.	Bridgeport, Conn.
203408	.....	Ga. s.	W. J. B	8	8	38.0	7.0	3.0	Pas.	1	.....	1906	Clinton, Iowa.	Rock Island, Ill.
121061	.....	*St. p.	[6] W. J. Bethea	242	242	160.5	32.5	5.0	Pas.	40	394	1897	Mobile, Ala.	Mobile, Ala.
81112	.....	St. s.	W. J. Carter	235	171	122.0	28.0	9.6	Frt.	12	234	1886	Milwaukee, Wis.	Port Huron, Mich.
81368	.....	St. s.	W. J. Latta	26	16	59.8	16.5	5.0	Pas.	4	.....	1892	Wilmington, Del.	New York, N. Y.
208425	.....	St. s.	†W. J. Olcott	76	26	83.0	19.0	10.0	Tow.	8	270	1910	Chicago, Ill.	Duluth, Minn.
81836	.....	Ga. s.	W. J. Roach	9	7	45.0	15.0	3.0	Frt.	1	.....	1902	Accomac, Va.	Norfolk, Va.
205136	.....	*St. p.	W. J. Roberts	38	38	75.0	16.0	3.5	Tow.	5	89	1908	Frankfort, Ky.	Wheeling, W. Va.
81583	.....	Ga. s.	W. J. Shepherd	12	10	45.1	13.3	2.5	Frt.	2	.....	1897	Carrollton, Va.	Norfolk, Va.
81738	.....	St. s.	W. J. WARWICK	21	15	35.7	11.9	7.0	Tow.	2	.....	1901	Buffalo, N. Y.	Buffalo, N. Y.
202875	.....	St. s.	W. K. BIXBY	5,712	4,407	480.0	52.2	30.0	Frt.	23	1,650	1906	Wyandotte, Mich.	Detroit, Mich.
100054	.....	*St. p.	[7] W. K. Fields	282	282	154.0	30.0	5.4	Tow.	25	.....	1869	Pittsburgh, Pa.	Pittsburgh, Pa.
203207	.....	*St. p.	W. L. Beam	53	53	125.0	22.0	3.2	Tow.	5	75	1906	Bridgeport, Ala.	Chattanooga, Tenn.
201362	.....	*St. p.	W. L. Heckmann	48	48	95.0	20.3	3.0	Pas.	3	.....	1904	Hermann, Mo.	Burlington, Iowa.
208117	.....	St. s.	W. L. MERCEREAU	98	35	74.0	20.0	11.6	Tow.	5	350	1910	Cleveland, Ohio.	Duluth, Minn.
208805	L. B. W. Q.	St. s.	W. L. Messick	243	165	125.3	23.5	11.0	Fsh.	30	500	1911	Norfolk, Va.	Tappahannock, Va.
206366	.....	Ga. s.	W. M. Kuppersmith	12	9	44.0	14.8	3.1	Oys.	2	.....	1909	Bon Secour, Ala.	Mobile, Ala.

[1] Formerly st. s. {a Ivanhoe. b N. Y. Centl. Ltg. Co. No. 8. c New York Central No. 8.

[2] Formerly st. s. P. M. Cabe, jr.

[3] Formerly st. s. Henry Troy.

[4] Formerly {a sch. James G. Blaine. b Hawaiian st. s. W. G. Hall.

[5] Formerly {a st. s. J. G. Losne. b U. S. S. Zeta. c st. s. Zeta.

[6] Formerly st. p. Frank S. Stone.

[7] Formerly *st. p. Ironsides.

† Composite.

MERCHANT STEAM VESSELS OF THE UNITED STATES—Continued.

Official No.	Signal letters.	Rig.	Name of vessel.	Gross tonnage.	Net tonnage.	Length.	Breadth.	Depth.	Service.	Crew.	Indicated horsepower.	When built.	Where built.	Home port (where permanent document issues).
						Feet.	*Feet.*	*Feet.*						
203027	.....	*St. p.	[1]W. M. Porter	76	76	119.9	21.0	4.3	Frt.	12	.....	1906	Shreveport, La.	Brashear, La.
81790	.....	St. s.	W. N. Havier	110	75	82.4	21.5	11.4	Tow.	7	300	1901	Port Richmond, N. Y.	Albany, N. Y.
209540	.....	*Ga. p.	W. N. Cherry	8	7	54.0	11.5	1.5	Frt.	1	10	1911	Gainesboro, Tenn.	Nashville, Tenn.
81680	.....	Ga. s.	W. N. McAnge	13	11	40.0	15.6	4.0	Frt.	1	.....	1899	Suffolk, Va.	Norfolk, Va.
81398	.....	St. s.	W. N. Peckham	17	8	43.0	13.2	6.2	Tow.	2	.....	1892	Buffalo, N. Y.	Buffalo, N. Y.
81613	.....	Ga. s.	W. P. Fuller	49	24	76.5	18.5	5.3	Frt.	2	.....	1898	Benicia, Cal.	San Francisco, Cal.
81713	.....	St. s.	W. P. Newell	15	10	39.5	12.9	6.7	Fsh.	1	.....	1900	Cleveland, Ohio.	Sandusky, Ohio.
81602	.....	*St. p.	W. R. Graham	137	86	125.0	24.0	4.0	Drg.	12	.....	1898	Pittsburgh, Pa.	Pittsburgh, Pa.
207883	.....	*St. p.	W. R. Markle	148	148	132.0	28.0	4.7	Tow.	6	300	1910	Parkersburg, W. Va.	Wheeling, W. Va.
81126	.....	St. s.	W. R. Stafford	686	398	184.8	34.2	12.2	Frt.	13	800	1886	West Bay City, Mich.	Cleveland, Ohio.
81478	.....	Ga. s.	W. S. Biggs	10	8	41.0	13.0	3.5	Msc.	1	.....	1894	Patchogue, N. Y.	Patchogue, N. Y.
206161	.....	Ga. s.	W. S. Fentress	11	5	40.4	12.4	3.0	Frt.	2	.....	1909	Portsmouth, Va.	Norfolk, Va.
81722	.....	St. s.	W. S. Grattan	208	141	106.3	24.2	11.5	Frb.	16	.....	1900	Elizabeth, N. J.	Buffalo, N. Y.
81529	.....	St. p.	W. S. Mason	322	252	122.0	32.0	7.4	Fer.	7	.....	1894	Portland, Oreg.	Portland, Oreg.
210771	.....	St. p.	W. S. McChesney, jr	570	190	169.0	50.0	7.0	Fer.	7	1,000	1912	Jeffersonville, Ind.	St. Louis, Mo.
203629	K.V.R.D.	St. s.	W. S. Porter ⊙	4,901	3,524	385.0	49.7	28.9	Frt.	40	2,500	1906	Newport News, Va.	San Francisco, Cal.
204475	.....	St. s.	W. S. Taylor	318	216	126.0	24.0	13.0	Tow.	11	1,500	1907	Green Bay, Wis.	Milwaukee, Wis.
209778	L.C.J.G.	St. s.	W. T. James	276	142	141.5	22.8	11.3	Frt.	29	500	1912	Wilmington, Del.	Tappahannock, Va.
202744	.....	Ga. s.	W. T. Osborn	14	12	41.0	11.0	2.5	Frt.	1	.....	1905	Crittenden, Va.	Norfolk, Va.
200730	.....	Ga. s.	W. T. Riggin	9	7	46.0	11.2	2.4	Frt.	2	10	1904	Marshallberg, N. C.	Wilmington, N. C.
207135	.....	Ga. s.	W. T. Roper	13	9	39.0	13.0	4.3	Pas.	1	24	1910	Toledo, Ohio.	Toledo, Ohio.
111345	.....	*St. p.	[2]W. T. Smoot	128	128	119.0	27.1	5.6	Tow.	6	.....	1901	Higginsport, Ohio.	Pittsburgh, Pa.
81803	.....	St. s.	W. W. Brown	3,582	2,778	346.0	48.2	24.0	Pas.	21	539	1902	Chicago, Ill.	Oswego, N. Y.
81667	.....	St. s.	W. W. Carré	74	27	89.3	17.6	6.0	Pas.	7	.....	1899	Madisonville, La.	New Orleans, La.
80779	.....	Ga. s.	W. W. Coleman	13	7	49.1	11.1	4.1	Frt.	2	.....	1880	Rockhall, Md.	Baltimore, Md.
80920	.....	Ga. s.	W. W. Croswell	8	5	43.0	11.0	3.0	Oys.	2	.....	1882	Yorktown, Va.	Newport News, Va.
80967	.....	St. s.	W. W. Graham	29	14	59.0	15.0	6.0	Tow.	4	.....	1883	Philadelphiah, Pa.	Wilmington, Del.
80864	.....	*St. p.	W. W. O'Neil	778	778	201.0	46.2	8.0	Tow.	50	.....	1881	Pittsburgh, Pa.	Pittsburgh, Pa.
81240	.....	Ga. s.	W. W. Smith	11	6	53.4	12.2	3.4	Oys.	1	.....	1889	Monie, Md.	Newport, News, Va.
100168	.....	St. s.	[3]W. Freeland Dalzell	81	55	76.0	18.2	9.5	Tow.	6	.....	1875	Philadelphia, Pa.	New York, N. Y.
81287	.....	Ga. s.	W. Gertrude Bennett	7	7	47.6	12.5	3.0	Oys.	2	.....	1886	St. Peters, Md.	Annapolis, Md.
81496	.....	Ga. s.	W. Talbot Dodge	21	20	45.5	15.4	6.8	Msc.	4	.....	1895	Noank, Conn.	Stonington, Conn.
205540	.....	Ga. s.	W & B	13	11	50.8	16.7	3.9	Pas.	1	12	1908	Marks, Miss.	Memphis, Tenn.
207532	.....	*Ga. p.	W. & J	30	30	63.0	16.0	3.5	Frt.	2	35	1910	Rock Falls, Ill.	Rock Island, Ill.
81638	K.N.V.D.	St. s.	Waban	163	111	91.0	20.0	10.4	Tow.	7	350	1899	Philadelphia, Pa.	Charleston, S. C.
81817	.....	St. s.	Wabash	9	9	85.0	10.0	2.4	Pas.	1	.....	1902	Allegheny, Pa.	Pittsburgh, Pa.
81873	.....	*Ga. p.	Wabash	7	6	54.5	8.1	1.9	Pas.	1	.....	1902	Grantsville, W. Va.	Wheeling, W. Va.
120445	.....	*St. p.	[4]Wabash	121	121	132.0	28.0	4.0	Tow.	15	282	1881	Dubuque, Iowa.	Do.
200035	.....	Ga. s.	Wabash	8	6	32.0	10.8	4.1	Pas.	1	.....	1903	Ballard, Wash.	Wrangell, Alaska.
81527	.....	*St. p.	Wabasha	44	44	80.0	22.0	2.9	Fer.	2	.....	1894	Wabasha, Minn.	La Crosse, Wis.
81107	.....	Ga. y.	Waban	8	7	31.8	11.3	3.2	Yct.	3	.....	1892	Tottenville, N. Y.	Philadelphia, Pa.
81715	K.Q.H.F.	St. s.	Waccamaw	1,359	920	249.7	40.5	15.4	Frt.	14	1,500	1900	Toledo, Ohio.	Buffalo, N. Y.
81322	.....	St. s.	Wachusett	75	37	77.0	21.5	7.2	Tow.	6	.....	1891	Newburgh, N. Y.	New York, N. Y.
81544	K.M.S.L.	St. y.	Wachusett	59	40	92.4	15.0	7.2	Yct.	8	.....	1896	New York, N. Y.	New Orleans, La.
76066	.....	St. s.	[5]Waclark	88	60	80.1	23.6	8.5	Frt.	5	.....	1879	Buffalo, N. Y.	Perth Amboy, N. J.
80984	.....	Ga. s.	Wacondah	9	8	31.0	12.7	4.2	Pas.	0	.....	1883	Canarsie, N. Y.	New York, N. Y.
111353	K.R.B.S.	St. y.	[6]Wacondah	190	129	92.0	17.4	11.2	Yct.	20	2,500	1901	New York, N. Y.	Boston, Mass.
136473	K.M.C.J.	St. y.	[7]Wacouta	803	401	133.0	32.0	17.5	Yct.	39	1,000	1894	Bath, Me.	St. Paul, Minn.
81813	K.R.Q.M.	Ga. y.	[8]Wacouta	28	26	40.8	12.4	4.2	Yct.	3	.....	1901	Astoria, N. Y.	Wilmington, Del.
25879	.....	St. s.	[9]Wade	23	16	80.3	14.2	6.2	Tow.	3	.....	1873	Brooklyn, N. Y.	New York, N. Y.
80641	.....	St. s.	Wade Hampton	113	72	91.5	20.6	8.9	Tow.	4	.....	1877	Charleston, S. C.	Fernandina, Fla.
81346	K.L.S.J.	St. y.	Wadena	246	151	138.0	20.8	11.0	Yct.	23	550	1891	Cleveland, Ohio.	New York, N. Y.
210020	.....	Ga. s.	Wadena	24	16	50.4	13.8	5.0	Fsh.	1	30	1912	Friday Harbor, Wash.	Pt. Townsend, Wash.
207572	.....	Ga. s.	Wahine	14	11	52.9	13.0	3.2	Pas.	1	16	1910	Perth Amboy, N. J.	Newark, N. J.
208457	.....	Ga. s.	Wahluke	14	10	50.2	9.5	3.4	Pas.	1	40	1909	Spokane, Wash.	Portland, Oreg.
206571	.....	Ga. s.	Wahneiah	8	8	31.5	8.7	3.5	Pas.	2	6	1899	Philadelphia, Pa.	Somers Point, N. J.
208598	.....	Ga. s.	Wah-Ne-Tah	13	12	46.0	8.6	3.8	Pas.	1	55	1910	Oshkosh, Wis.	Milwaukee, Wis.
207204	.....	Ga. s.	Wahtawah	12	7	42.9	11.0	4.3	Fsh.	4	26	1910	Boothbay Harbor, Me.	Brooklin, Me.
208645	.....	Ga. s.	Wahtawaso	25	18	55.4	10.0	4.5	Pas.	2	44	1911	Marshfield, Oreg.	Coos Bay, Oreg.
81745	.....	Ga. s.	Waiakea	8	7	43.0	9.6	4.6	Tow.	2	.....	1899	San Francisco, Cal.	Honolulu, Hawaii.
14445	K.Q.C.T.	St. s.	[10]Waialeale	342	232	123.0	27.1	9.8	Pas.	25	165	1886	Port Blakeley, Wash.	Pt. Townsend, Wash.
80316	.....	Ga. s.	Waif	10	8	30.2	12.1	3.1	Yct.	2	.....	1873	Nahant, Mass.	Newark, N. J.
206519	.....	Ga. s.	Waif	25	17	56.0	12.6	6.4	Pas.	1	15	1909	Seattle, Wash.	Seattle, Wash.
201425	K.T.J.W.	St. s.	[11]Wallele	515	339	163.4	36.0	12.5	Frt.	28	450	1904	Fairhaven, Cal.	Honolulu, Hawaii.
205012	.....	St. s.	Wainwright	4,937	3,714	420.0	52.2	29.0	Frt.	22	1,650	1908	Wyandotte, Mich.	Erie, Pa.
81065	.....	St. p.	*Wakefield*	571	465	160.8	28.1	8.6	Pas.	27	400	1885	Wilmington, Del.	Washington, D. C.
208632	.....	Ga. s.	Wakena	199	106	116.5	25.7	7.8	Frt.	6	200	1911	Portland, Oreg.	Portland, Oreg.
208620	.....	Ga. s.	Wakna	9	6	28.0	9.1	4.3	Fsh.	1	10	1911	San Pedro, Cal.	Los Angeles, Cal.
208633	.....	St. s.	Waldo Newcomer	338	196	144.7	27.1	11.7	Fsh.	30	900	1911	Baltimore, Md.	Tappahannock, Va.
204060	.....	St. s.	Waldron B.	54	36	66.5	18.6	6.4	Oys.	7	.....	1907	Stratford, Conn.	Cold Spring, N. Y.
208581	.....	Ga. s.	Wallace	37	26	60.0	19.3	5.0	Fsh.	12	50	1911	Morehead City, N. C.	Beaufort, N. C.

[1] Formerly *st. p. Rosie Estes.
Formerly *st. p. Robt. Taylor
[2] Formerly st. s. Indian.
[3] Formerly *st. p. F. C. A. Denkmann.
[4] Formerly st. s. Josephine B.
[5] Formerly st. y. Revolution.
[6] Formerly st. y. Eleanor.
[7] Formerly ga. y. Witoco.
[8] Formerly st. s. {a Vigilant. b John G. Tait.
[9] Formerly {a American sch. Kauai. b Hawaiian st. s. Waialeale.
[10] Formerly st. s. Cascade.

MERCHANT STEAM VESSELS OF THE UNITED STATES—Continued.

Official No.	Signal letters.	Rig.	Name of vessel.	Gross tonnage.	Net tonnage.	Length.	Breadth.	Depth.	Service.	Crew.	Indicated horsepower.	When built.	Where built.	Home port (where permanent document issues).
						Feet.	*Feet.*	*Feet.*						
206301	.....	Ga. s.	Wallace A. McDonald...	20	11	51.8	16.1	5.3	Frt.	4	16	1909	Pensacola, Fla.....	Pensacola, Fla.
207833	.....	Ga. s.	Wallace and Tyler.....	22	12	44.0	15.0	4.1	Pas.	2	28	1910	Fishing Creek, Md.....	Crisfield, Md.
81076	.....	Ga. s.	Wallie A. Silsbe.....	8	7	32.0	12.0	3.0	Pas.	1	.....	1885	Patchogue, N. Y.....	Patchogue, N. Y.
81233	.....	St. s.	Wallowa.....	225	127	111.6	23.9	11.6	Tow.	10	122	1889	Portland, Oreg.....	Pt. Townsend, Wash.
80897	.....	St. s.	Wallula.....	1,924	1,415	260.2	39.8	21.9	Frt.	16	750	1882	Cleveland, Ohio.....	Cleveland, Ohio.
81644	.....	St. s.	WALLULA.....⊙	167	85	99.6	22.7	12.6	Tow.	10	.....	1899	San Francisco, Cal.....	Portland, Oreg.
209750	.....	Ga. s.	Wallulah.....	13	9	44.9	12.5	3.9	Frt.	1	50	1912	Astoria, Oreg.....	Astoria, Oreg.
81223	.....	Ga. s.	Walrus.....	11	10	36.2	9.4	4.2	Msc.	1	.....	1889	San Francisco, Cal.....	Unalaska, Alaska.
81278	.....	St. s.	Walter.....	32	16	53.6	16.2	7.1	Tow.	3	50	1890	Baltimore, Md.....	Baltimore, Md.
204004	.....	Ga. s.	Walter.....	12	8	44.6	11.0	3.6	Pas.	1	35	1907	North Cove, Wash.....	Pt. Townsend, Wash.
205439	.....	Ga. s.	Walter.....	8	6	31.5	11.9	3.6	Frt.	6	30	1908	Paulsboro, N. J.....	Camden, N. J.
81267	K.J.G.W.	St. s.	Walter Adams.....	271	175	133.0	24.3	12.8	Fsh.	26	.....	1890	Noank, Conn.....	Greenport, N. Y.
209201	.....	St. s.	Walter Cahill.....	45	14	70.0	17.0	8.0	Tow.	8	400	1911	Chicago, Ill.....	Chicago, Ill.
81320	.....	St. s.	Walter D.....	136	123	101.6	27.0	5.8	Drg.	5	134	1891	Toledo, Ohio.....	Toledo, Ohio.
1858	.....	St. s.	[1]Walter Hackett.....	44	22	68.5	16.8	7.8	Tow.	4	.....	1868	Empire City, Oreg.....	San Francisco, Cal.
81541	.....	St. s.	Walter J.....	9	6	29.4	8.4	4.2	Pas.	3	.....	1896	Tonawanda, N. Y.....	Buffalo, N. Y.
201590	.....	Ga. s.	[2]Walter M.....	19	16	45.3	10.7	6.1	Pol.	3	.....	1904	Bayonne, N. J.....	New York, N. Y.
205063	.....	St. s.	WALTER MATTICK.....	91	62	76.0	20.4	8.4	Tow.	7	500	1908	Buffalo, N. Y.....	Buffalo, N. Y.
130525	.....	St. s.	[3]*Walter Ross*.....	147	73	90.0	22.5	10.4	Tow.	6	476	1891	Newburgh, N. Y.....	Bangor, Me.
81695	.....	St. p.	Walter Royal.....	9	7	40.0	9.0	3.9	Msc.	2	.....	1900	Orient, N. Y.....	Greenport, N. Y.
206892	.....	St. s.	Waller S.....	35	24	57.5	14.6	6.4	Fsh.	3	115	1909	Saugatuck, Mich.....	Chicago, Ill.
81743	.....	St. s.	WALTER SCRANTON....	4,426	3,061	416.0	50.0	28.0	Frt.	19	1,700	1901	Cleveland, Ohio.....	Cleveland, Ohio.
208423	.....	Ga. s.	Walter T.....	10	8	30.0	9.8	3.0	Pas.	1	12	1911	Patchogue, N. Y.....	Patchogue, N. Y.
81711	.....	St. s.	Walter Tracy.....	98	67	79.7	21.0	9.8	Tow.	4	.....	1900	Port Richmond, N. Y...	New York, N. Y.
81642	.....	St. s.	WALTER A. LUCKENBACH	434	295	134.5	26.0	16.2	Tow.	14	800	1899	Philadelphia, Pa.....	Do.
202660	.....	St. s.	Walter B. Pollock.....	61	41	65.6	19.0	8.0	Tow.	4	.....	1905	New Baltimore, N. Y....	Do.
126219	.....	St. s.	[4]Walter E. Sutton.....	41	20	58.2	16.2	7.0	Tow.	7	100	1884	Camden, N. J.....	Providence, R. I.
130837	.....	St. s.	[5]Walter F. Jahncke	42	22	65.0	18.0	6.4	Pas.	8	.....	1899	Scranton, Miss.....	New Orleans, La.
200028	.....	St. s.	Walter F. Mead.....	25	17	57.0	15.7	5.5	Tow.	4	.....	1903	New Baltimore, N. Y...	Washington, D. C.
80570	.....	Ga. s.	Walter R. Smith.....	13	8	39.5	14.9	4.0	Oys.	2	.....	1876	Freeport, N. Y.....	Perth Amboy, N. J.
209661	.....	Ga. s.	Walter W. Wright.....	9	6	30.9	12.7	3.9	Frt.	1	.....	1911	New York, N. Y.....	Newark, N. J.
81632	K.W.V.T.	St. s.	WALTHAM.....	353	186	128.0	26.3	15.0	Tow.	14	.....	1898	Philadelphia, Pa.....	Fall River, Mass.
201454	.....	Ga. s.	Walton L. Taylor.....	12	8	55.0	16.0	3.0	Msc.	2	.....	1904	Marsh Market, Va.....	Cape Charles, Va.
206627	L.B.F.P.	St. y.	[6]WALUCIA.....	244	119	140.4	21.5	13.3	Yct.	20	500	1909	Wilmington, Del.....	New York, N. Y.
210023	.....	Ga. s.	Wamega.....	24	16	50.4	13.8	5.0	Fsh.	1	30	1912	Friday Harbor, Wash....	Pt. Townsend, Wash.
81852	K.S.G.R.	St. y.	Wana.....	88	60	113.6	15.6	9.4	Yct.	7	400	1903	Bristol, R. I.....	Cape Vincent, N. Y.
204843	.....	Ga. s.	Wanda.....	9	7	31.0	9.9	2.6	Frt.	2	.....	1907	James Island, S. C.....	Charleston, S. C.
210717	.....	*Ga. p.	Wanda.....	11	9	36.5	12.3	2.1	Pas.	1	21	1912	Fort Smith, Ark.....	Memphis, Tenn.
80451	.....	Ga. s.	Wanderer.....	11	6	47.0	14.0	3.0	Frt.	2	.....	1874	Crisfield, Md.....	Annapolis, Md.
80600	.....	Ga. s.	Wanderer.....	11	13	37.2	13.4	4.5	Wat.	2	.....	1881	Essex, Mass.....	Gloucester, Mass.
80951	.....	Ga. s.	Wanderer.....	25	21	62.0	17.0	4.1	Fsh.	4	.....	1883	Bon Secour, Ala.....	Mobile, Ala.
81259	.....	Ga. s.	Wanderer.....	14	14	41.4	11.6	4.2	Frt.	2	.....	1890	Chicago, Ill.....	Milwaukee, Wis.
81275	.....	St. s.	Wanderer.....	212	125	128.2	23.8	11.4	Tow.	12	511	1890	Port Blakeley, Wash....	Seattle, Wash.
81312	.....	St. s.	Wanderer.....	108	54	85.3	21.1	10.0	Tow.	6	440	1890	Wilmington, Del.....	Newport News, Va.
81540	.....	St. s.	Wanderer.....	281	161	124.5	28.8	8.3	Pas.	7	350	1896	Tomkins Cove, N. Y....	New York, N. Y.
81604	.....	Ga. s.	Wanderer.....	7	6	26.0	10.6	5.5	Fsh.	1	.....	1898	Friendship, Me.....	S. W. Harbor, Me.
81783	.....	Ga. s.	Wanderer.....	11	8	47.5	13.1	3.5	Msc.	2	.....	1901	Grafton, Va.....	Newport News, Va.
201993	.....	Ga. s.	Wanderer.....	9	7	30.6	12.8	4.0	Frt.	1	10	1905	West Mystic, Conn.....	Stonington, Conn.
204597	.....	Ga. s.	Wanderer.....	14	12	35.3	10.5	4.6	Pas.	2	.....	1906	Southampton, N. Y.....	Greenport, N. Y.
205183	.....	Ga. s.	Wanderer.....	14	7	49.0	12.0	4.5	Pas.	1	60	1908	Portland, Oreg.....	Portland, Oreg.
206334	.....	Ga. s.	Wanderer.....	9	9	50.0	11.6	2.0	Pas.	2	16	1909	Evansville, Ind.....	Evansville, Ind.
207226	.....	Ga. s.	Wanderer.....	7	6	31.0	12.5	3.2	Pas.	1	12	1910	Woodmere, N. Y.....	Patchogue, N. Y.
207569	.....	Ga. s.	Wanderer.....	12	8	35.0	12.0	4.5	Fsh.	5	16	1910	Tacoma, Wash.....	Tacoma, Wash.
207716	.....	Ga. y.	Wanderer.....	13	9	40.0	11.3	4.8	Yct.	2	25	1910	Seattle, Wash.....	Los Angeles, Cal.
209488	.....	Ga. s.	Wanderer.....	14	14	40.0	12.0	4.4	Fsh.	2	.....	1911	Decatur, Wash.....	Wrangell, Alaska.
210510	.....	Ga. s.	Wanderer.....	12	8	35.0	10.6	3.3	Pas.	1	18	1912	Tacoma, Wash.....	Tacoma, Wash.
202846	.....	*St. y.	Wanderer II.....	140	115	115.0	24.0	4.5	Yct.	15	250	1906	Clinton, Iowa.....	Rock Island, Ill.
205283	.....	Ga. y.	[7]Wanderlust.....	48	28	71.5	13.1	7.0	Yct.	3	100	1907	Boston, Mass.....	New York, N. Y.
207022	.....	Ga. s.	Wanderlust.....	14	9	39.9	10.3	3.4	Frt.	2	18	1909	Fort Myers, Fla.....	Key West, Fla.
209696	.....	Ga. s.	Wanderlust.....	15	10	39.7	10.7	4.7	Pas.	1	24	1912	Stockton, Cal.....	San Francisco, Cal.
81206	.....	St. s.	Waneta.....	19	9	38.2	14.4	4.3	Oys.	3	.....	1888	City Island, N. Y.....	Cold Spring, N. Y.
81712	.....	*St. p.	Wanetta.....	40	40	71.0	14.0	4.0	Tow.	3	.....	1900	Muscatine, Iowa.....	St. Louis, Mo.
205245	.....	*Ga. p.	Wanlsta.....	34	29	57.9	24.2	3.0	Pas.	2	20	1908	Ainsworth, Wash.....	Seattle, Wash.
204373	.....	Ga. s.	Wannacomet.....	13	8	49.3	12.3	3.8	Fer.	2	.....	1907	Fairhaven, Cal.....	Eureka, Cal.
81272	.....	St. s.	Waquoit.....	17	8	52.4	11.0	4.7	Fsh.	5	.....	1887	Boston, Mass.....	Nantucket, Mass.
204499	.....	St. s.	WARD AMES.....⊙	5,750	4,422	540.0	56.0	30.0	Frt.	21	.....	1907	Superior, Wis.....	Cleveland, Ohio.
209130	.....	Ga. s.	Ward S.....	9	9	27.0	8.5	3.0	Fsh.	1	8	1910	Manitowoc, Wis.....	Grand Haven, Mich.
81228	.....	Ga. s.	War Eagle.....	9	9	37.0	12.6	3.2	Frt.	1	.....	1889	Pocomoke City, Md.....	Norfolk, Va.
145222	.....	St. s.	[8]Warnick.....	24	16	50.7	13.8	6.9	Tow.	4	.....	1880	Buffalo, N. Y.....	Dunkirk, N. Y.
205813	.....	St. s.	Warren.....	19	13	42.7	13.4	5.0	Tow.	3	75	1908	Tonawanda, N. Y.....	Buffalo, N. Y.
209878	L.C.J.T.	St. s.	Warren J. Courtney.....	276	141	143.0	23.3	11.0	Frt.	8	500	1912	Wilmington, Del.....	Tappahannock, Va.
81772	.....	St. s.	Warrior.....	122	83	101.5	24.0	10.5	Pas.	9	450	1901	Wilmington, Cal.....	Los Angeles, Cal.
204935	.....	Ga. s.	Warrior.....	7	5	34.2	10.2	3.9	Tow.	1	20	1905	Black Diamond, Cal.....	San Francisco, Cal.
209907	.....	Ga. s.	Warrior.....	9	6	30.5	10.0	5.6	Tow.	1	17	1912	Bellingham, Wash.....	Pt. Townsend, Wash.

[1] Formerly st. s. {a Alpha. b Gov. Tilden.
[2] Formerly ga. s. No. 5.
[3] Formerly st. s. {a N. Y. Centl. Ltg. Co. No. 17. b New York Central No. 17. c B. F. Williams.
[4] Formerly st. s. Charles H. Fox.
[5] Formerly st. s. Native No. 2.
[6] Formerly st. y. Lydonia.
[7] Formerly ga. y. Faalua.
[8] Formerly st. s. T. M. Moore.

MERCHANT STEAM VESSELS OF THE UNITED STATES—Continued.

Official No.	Signal letters.	Rig.	Name of vessel.	Gross tonnage.	Net tonnage.	Length.	Breadth.	Depth.	Service.	Crew.	Indicated horsepower.	When built.	Where built.	Home port (where permanent document issues).
						Feet.	*Feet.*	*Feet.*						
6781	.....	St. p.	[1] Warwick	681	429	193.0	30.5	10.1	Pas.	19	1,050	1873	Greenpoint, N. Y.	Providence, R. I.
81781	.....	St. s.	Warwick	87	17	52.2	16.5	4.8	Oys.	3	.....	1901	East Providence, R. I.	Newport, R. I.
107187	.....	St. p.	[2] Warwick	529	416	139.3	31.1	12.3	Fer.	5	425	1895	Tompkins Cove, N. Y.	Norfolk, Va.
210021	.....	Ga. s.	Waseca	24	16	50.4	13.8	5.0	Fsh.	1	30	1912	Friday Harbor, Wash.	Pt. Townsend, Wash.
81805	.....	*St. p.	Washburn	57	57	98.7	24.8	3.1	Pas.	7	.....	1901	Bismarck, N. Dak.	Pembina, N. Dak.
81530	.....	*St. s.	Wash Gray	105	66	87.5	19.0	9.0	Pas.	10	635	1896	Jeffersonville, Ind.	Pittsburgh, Pa.
81416	.....	*St. p.	Wash Honshell	134	134	157.0	28.6	4.0	Tow.	16	470	1892	Cincinnati, Ohio	Do.
81486	.....	St. s.	*Washington*	1,247	918	193.2	46.5	15.4	Fer.	7	650	1891	Chester, Pa.	New York, N. Y.
81849	.....	Ga. s.	Washington	7	5	36.5	7.7	2.8	Pas.	0	.....	1903	Marshfield, Oreg.	Coos Bay, Oreg.
202700	.....	St. s.	WASHINGTON	181	123	93.7	24.0	11.1	Tow.	7	840	1905	Port Richmond, N. Y.	New York, N. Y.
203534	K.V.Q.B.	St. s.	Washington	539	367	159.0	35.3	12.4	Pas.	20	.....	1906	Seattle, Wash.	San Francisco, Cal.
204997	.....	St. s.	Washington	323	219	160.0	42.5	10.5	Fer.	7	.....	1908	.....do	Seattle, Wash.
207637	.....	Ga. s.	Washington	17	11	42.4	12.6	4.0	Fsh.	6	20	1910	.....do	Port Townsend, Wash.
208111	.....	Ga. s.	Washington	36	24	54.0	16.2	7.4	Fsh.	11	50	1910	.....do	Do.
211170	L.C.V.Q.	St. p.	WASHINGTON IRVING	3,104	1,664	400.5	47.0	13.7	Pas.	75	6,000	1913	Camden, N. J.	New York, N. Y.
209025	.....	Ga. y.	Wa-Shi-Shi-Ma	32	22	54.0	13.0	7.4	Yct.	3	40	1909	North Haven, Me.	New Bedford, Mass.
81499	K.M.F.J.	St. s.	[3] WASHTENAW	2,896	2,003	312.1	42.6	24.6	Frt.	32	1,600	1887	West Hartlepool, Eng.	New York, N. Y.
26103	.....	Ga. s.	Wasp	14	14	44.7	15.0	4.9	Msc.	1	.....	.....	.....	Do.
80875	.....	St. s.	Wasp	17	17	51.0	12.5	3.5	Tow.	3	.....	1878	Pittsburgh, Pa.	Pittsburgh, Pa.
141850	.....	St. y.	[4] Wasp	36	24	89.6	10.6	6.3	Yct.	6	.....	1903	New York, N. Y.	New York, N. Y.
201914	K.T.S.M.	St. s.	Wasp	563	360	170.6	37.3	13.1	Frt.	19	.....	1905	Fairhaven, Cal.	San Francisco, Cal.
209051	.....	Ga. s.	Wasp	17	11	42.2	15.2	3.8	Frt.	1	.....	1911	Unalakleet, Alaska	St. Michael, Alaska.
209051	.....	Ga. s.	Wasp	17	11	42.2	15.2	3.8	Frt.	3	.....	1911	.....do	Nome, Alaska.
211323	.....	*Ga. p.	Wasp	7	7	14.0	11.0	1.8	Pas.	1	12	1913	Paducah, Ky.	Paducah, Ky.
210352	.....	Ga. y.	†Wasserheim	12	12	35.6	11.1	2.8	Yct.	0	10	1908	Detroit, Mich.	Detroit, Mich.
81495	K.M.D.H.	‡Ga. y.	Watauga	19	18	43.0	14.1	4.3	Yct.	2	.....	1894	Brooklyn, N. Y.	New York, N. Y.
201180	.....	Ga. s.	Watauga	27	18	49.4	15.7	7.4	Fsh.	6	.....	1904	East Boothbay, Me.	Portland, Me.
201085	K.T.F.J.	St. y.	Watawga	136	107	108.0	18.5	7.7	Yct.	6	.....	1904	Greenport, N. Y.	Newark, N. J.
80719	.....	St. s.	Watch Hill	35	23	71.0	14.4	5.2	Pas.	4	.....	1879	Newburgh, N. Y.	Stonington, Conn.
208101	.....	St. s.	Waterford	44	26	64.0	17.4	5.6	Tow.	5	75	1910	Whitehall, N. Y.	Plattsburg, N. Y.
200776	.....	Ga. s.	Water Island	7	6	44.0	10.0	4.5	Msc.	1	.....	1904	Patchogue, N. Y.	Patchogue, N. Y.
207119	.....	Ga. s.	Water Lilly	12	12	34.0	9.3	3.6	Fsh.	2	18	1908	Manitowoc, Wis.	Milwaukee, Wis.
209405	.....	Ga. s.	Water Lily	8	8	26.0	8.3	3.4	Fsh.	2	10	1911	West De Pere, Wis.	Do.
210058	.....	Ga. s.	Water Lily	8	5	33.5	7.1	3.0	Pas.	1	12	1911	Chicago, Ill.	Chicago, Ill.
80867	.....	St. s.	*Water Nymph*	27	13	57.6	13.0	6.2	Tow.	1	.....	1881	San Francisco, Cal.	San Francisco, Cal.
81651	K.T.W.R.	Ga. y.	Water Nymph	38	26	69.0	12.0	5.4	Yct.	3	.....	1899	Baltimore, Md.	Baltimore, Md.
81690	.....	Ga. s.	Water Witch	16	6	39.4	14.3	5.6	Fsh.	5	.....	1900	Gloucester, Mass.	Gloucester, Mass.
81696	.....	Ga. s.	Water Witch	9	6	37.4	9.6	4.4	Tow.	2	45	1900	Belvedere, Cal.	Honolulu, Hawaii.
81858	.....	Ga. s.	Water Witch	37	33	60.0	15.0	4.0	Pas.	4	20	1902	Jacksonville, Fla.	Charleston, S. C.
206226	.....	Ga. s.	Water Witch	9	6	34.7	9.0	4.0	Tow.	0	30	1905	San Francisco, Cal.	San Francisco, Cal.
207880	.....	Ga. s.	Water Witch	6	5	29.6	9.6	3.0	Fsh.	1	10	1903	Manitowoc, Wis.	Grand Haven, Mich.
209296	.....	*Ga. p.	Water Witch	21	14	60.0	16.8	2.4	Fer.	0	10	1910	Clarksville, Tenn.	Nashville, Tenn.
205573	.....	Ga. y.	Waterwitch	16	14	44.6	12.0	4.7	Yct.	2	20	1906	Perth Amboy, N. J.	New York, N. Y.
81840	.....	Ga. y.	Wateree	22	12	50.0	13.6	3.0	Yct.	3	.....	1900	Bay Ridge, N. Y.	Do.
81148	.....	Ga. s.	Watson	12	12	40.0	13.8	3.8	Oys.	2	.....	1887	Bayonne, N. J.	Cape Charles, Va.
81788	K.R.G.F.	St. s.	WATSON	1,955	1,256	253.1	38.4	22.8	Pas.	44	2,000	1902	Toledo, Ohio	Portland, Me.
202275	.....	Ga. s.	Watson	12	8	43.5	12.0	3.6	Pas.	1	.....	1905	Hoquiam, Wash.	Pt. Townsend, Wash.
80989	.....	Ga. s.	Watson Tomkins	83	78	83.5	27.1	5.4	Tow.	3	.....	1883	St. Michaels, Md.	New York, N. Y.
203637	K.V.R.G.	St. s.	WATUPPA	190	129	105.0	22.6	11.8	Tow.	4	.....	1906	Port Richmond, N. Y.	Fall River, Mass.
203611	K.V.Q.R.	St. y.	[5] WATURUS	571	388	180.0	27.5	14.2	Yct.	40	162	1900	Leith, Scotland	Philadelphia, Pa.
81184	.....	St. s.	Wau Bun	77	52	72.0	19.5	9.0	Tow.	7	.....	1887	Manitowoc, Wis.	Milwaukee, Wis.
126115	.....	St. s.	[6] Wau-kon	61	41	95.3	18.3	7.6	Pas.	11	300	1883	Saugatuck, Mich.	Rochester, N. Y.
210369	.....	St. s.	WAUKEGAN	71	36	73.6	18.5	10.2	Tow.	8	215	1912	Cleveland, Ohio	Chicago, Ill.
206077	.....	St. s.	WAUKETA	543	267	175.0	38.4	14.5	Pas.	27	900	1909	Toledo, Ohio	Detroit, Mich.
203573	.....	*St. p.	Wauna	149	134	118.0	24.0	5.2	Tow.	8	310	1906	Portland, Oreg.	Portland, Oreg.
81765	.....	St. s.	WAUNETA	10	10	82.0	7.8	3.8	Pas.	1	.....	1901	Pittsburgh, Pa.	Wheeling, W. Va.
204465	.....	Ga. s.	Wauneta	6	5	36.6	8.7	4.0	Pas.	2	.....	1906	Sturgeon Bay, Wis.	Milwaukee, Wis.
210022	.....	Ga. s.	Wauneta	24	16	50.4	13.8	5.0	Fsh.	1	30	1912	Friday Harbor, Wash.	Pt. Townsend, Wash.
81557	.....	Ga. s.	Waunita	25	19	54.4	16.8	5.1	Oys.	7	.....	1896	Alexandria, Va.	Bridgeton, N. J.
206429	.....	*Ga. p.	Waurega	14	9	36.5	10.1	2.9	Pas.	1	12	1909	Memphis, Tenn.	Cairo, Ill.
201426	.....	Ga. s.	Wauwinet	10	5	38.9	10.3	3.6	Fer.	1	22	1904	Fairhaven, Cal.	Eureka, Cal.
81345	.....	Ga. s.	Wave	7	6	36.2	12.7	3.2	Msc.	1	.....	1891	Patchogue, N. Y.	Patchogue, N. Y.
81500	.....	Ga. s.	Wave	6	6	30.7	10.3	5.7	Fsh.	1	.....	1895	Brooksville, Me.	Mt. Desert Ferry, Me.
81748	.....	St. s.	Wave	13	7	39.0	11.0	4.0	Frt.	2	.....	1887	Plattsburg, N. Y.	Plattsburg, N. Y.
81826	.....	Ga. s.	Wave	14	14	48.2	14.0	3.1	Frt.	1	.....	1902	Harlowe, N. C.	Beaufort, N. C.
201354	.....	Ga. s.	Wave	7	5	36.0	10.9	2.7	Msc.	1	.....	1901	West Haven, Conn.	Barnstable, Mass.
204697	.....	Ga. s.	Wave	11	8	42.4	10.3	4.4	Pas.	1	.....	1907	Decatur, Wash.	Nome, Alaska.
205071	.....	Ga. s.	Wave	13	8	46.9	10.3	3.7	Pas.	1	.....	1908	Galveston, Tex.	Corpus Christi, Tex.
207442	.....	*Ga. p.	Wave	16	16	56.0	12.3	3.1	Pas.	2	72	1908	Dubuque, Iowa	Kansas City, Mo.
207954	.....	Ga. s.	Wave	7	6	33.3	8.8	2.6	Pas.	1	8	1909	Georgetown, S. C.	Georgetown, S. C.
206909	.....	Ga. s.	Wave II	12	8	43.4	9.9	3.4	Pas.	1	20	1909	Galveston, Tex.	Galveston, Tex.
105695	.....	Ga. s.	Wave Crest	10	9	33.2	12.0	4.6	Frt.	2	.....	1887	Bath, Me.	Eastport, Me.
202903	.....	Ga. s.	Wavelet	7	6	25.7	11.7	3.8	Fsh.	1	.....	1906	Osterville, Mass.	Chatham, Mass.
200931	K.T.D.C.	St. s.	WAVERLY	217	148	102.2	24.4	12.3	Tow.	12	900	1904	Port Richmond, N. Y.	New York, N. Y.

[1] Formerly st. p. Day Star.
[2] Formerly st. p. Annex.
[3] Formerly British st. s. Oxford.
[4] Formerly st. y. {a Levanter. b Nanita.
[5] Formerly British st. y. Waturus.
[6] Formerly st. s. Charles West.
† Exempt.
‡ Center wheel.

MERCHANT STEAM VESSELS OF THE UNITED STATES—Continued.

Official No.	Signal letters.	Rig.	Name of vessel.	Gross tonnage.	Net tonnage.	Length.	Breadth.	Depth.	Service.	Crew.	Indicated horsepower.	When built.	Where built.	Home port (where permanent document issues.
						Feet.	*Feet.*	*Feet.*						
207477	.....	Ga. s.	Waverley	14	6	43.8	11.5	5.0	Msc.	2	12	1910	Dixondale, Va	Newport News, Va.
81347	.....	St. s.	Wawa	16	10	44.0	10.5	4.4	Tow.	2	.....	1891	Fort Howard, Wis	Marquette, Mich.
81324	.....	St. s.	WAWATAM	1,879	1,526	266.0	38.2	19.6	Frt.	19	900	1891	Cleveland, Ohio	Duluth, Minn.
80919	.....	St. s.	Wawenoc	40	20	61.0	15.1	6.4	Tow.	2	.....	1882	Wiscasset, Me	Portland, Me.
203460	.....	Ga. s.	[1] Wawona	8	6	35.5	8.5	3.0	Pas.	0	.....	1906	Mukilteo, Wash	Pt. Townsend, Wash.
206057	.....	Ga. s.	Waxla	6	5	37.5	7.0	3.9	Msc.	2	25	1908	Washington, La	Brashear, La.
81464	K. L. W. V	Ga. s.	Wayfarer	71	67	76.5	21.0	9.1	Tlt.	6	.....	1891	Port Jefferson, N. Y	Mobile, Ala.
161938	K. S. H. B.	Ga. y.	[2] Wayfarer	40	33	70.7	16.6	8.7	Yct.	4	.....	1903	Boston, Mass	Boston, Mass.
204607	K. W. J. B.	Ga. y.	Wayfarer	23	19	48.4	12.2	5.5	Yct.	3	.....	1907	.....do	St. Augustine, Fla.
81344	.....	Ga. s.	Way Haven	7	7	44.4	12.1	2.8	Frt.	1	.....	1891	Smyrna, N. C	Elizabeth City, N. C.
206186	.....	Ga. s.	Wayne	9	6	30.0	10.8	4.2	Fsh.	2	20	1906	Point Lookout, Mich	Grand Haven, Mich.
81273	K. T. R. L.	Ga. y.	Wayward	40	35	66.8	15.0	11.0	Yct.	2	.....	1890	South Boston, Mass	New York, N. Y.
201905	.....	Ga. s.	Wayward	14	13	46.0	14.6	3.6	Oys.	2	35	1905	Stratford, Conn	New Haven, Conn.
210404	.....	Ga. y.	Wazzle	17	14	50.0	10.6	3.6	Yct.	1	40	1907	Morris Heights, N. Y	Cleveland, Ohio.
208129	.....	Ga. s.	Weasel	11	8	37.0	9.8	3.2	Fsh.	3	15	1910	Petersburg, Alaska	Wrangell, Alaska.
81863	.....	Ga. s.	We Three	23	13	42.2	14.8	4.7	Oys.	3	35	1903	Greenport, N. Y	Providence, R. I.
200108	.....	St. s.	[3] Web	24	16	58.2	15.0	4.8	Fsh.	5	.....	1903	Buffalo, N. Y	Cleveland, Ohio.
211087	.....	Ga. s.	Webfoot	12	8	35.6	10.0	1.0	Fsh.	2	20	1913	Seattle, Wash	Seattle, Wash.
201774	.....	Ga. y.	Weent	20	14	61.7	10.2	5.5	Yct.	3	.....	1904	New York, N. Y	New York, N. Y.
208547	.....	Ga. y.	Weepoose	24	16	56.0	12.2	8.0	Yct.	2	60	1911	Salisbury, Md	Do.
206004	K. W. T. P.	St. s.	[4] Welding	211	120	105.5	21.4	11.9	Fsh.	34	250	1909	Tacoma, Wash	Seattle, Wash.
201066	.....	*St. p.	Weltchpec	150	132	100.9	20.3	4.2	Pas.	4	90	1904	Fairhaven, Cal	Eureka, Cal.
207998	.....	Ga. s.	Wekiwa	8	7	37.3	11.2	3.3	Pas.	1	24	1910	Palatka, Fla	Jacksonville, Fla.
81203	.....	St. s.	Welcome	10	5	42.7	12.0	4.5	Fsh.	5	9	1888	Sheboygan, Wis	Milwaukee, Wis.
81258	.....	St. s.	Welcome	77	38	85.0	20.0	10.0	Tow.	9	.....	1890	.....do	Do.
81301	.....	St. s.	Welcome	58	29	68.7	17.1	9.6	Tow.	5	.....	1890	Buffalo, N. Y	Duluth, Minn.
81492	.....	St. s.	Welcome	140	77	80.0	21.0	9.5	Fer.	2	184	1894	St. Clair, Mich	Port Huron, Mich.
81865	.....	Ga. s.	Welcome	7	6	42.4	10.0	2.7	Pas.	1	.....	1903	Manitowoc, Wis	Chicago, Ill.
81874	.....	Ga. s.	Welcome	41	36	53.5	16.2	7.1	Pas.	4	.....	1903	Boston, Mass	Boston, Mass.
201190	.....	*Ga. p.	Welcome	14	9	61.0	14.0	2.3	Tow.	3	.....	1904	Monroe, La	New Orleans, La.
204824	.....	Ga. y.	Welcome	14	10	35.5	10.6	4.3	Yct.	1	.....	1907	Ballard, Wash	Seattle, Wash.
205354	.....	Ga. s.	Welcome	13	9	36.0	10.1	4.5	Fsh.	1	8	1906	St. Ignace, Mich	Grand Haven, Mich.
206875	.....	Ga. s.	Welcome	9	8	29.3	8.2	3.4	Fsh.	2	12	1906	Cheboygan, Mich	Do.
208293	.....	*Ga. p.	Welcome	13	13	59.0	12.0	2.4	Frt.	2	15	1910	Golconda, Ill	Paducah, Ky.
80809	.....	St. p.	Weldon	8	6	50.8	12.4	2.2	Fsh.	3	.....	1881	Bluff Point, N. C	Elizabeth City, N. C.
203928	K. V. W. L.	St. s.	Wellesley	709	130	186.3	38.0	13.8	Frt.	20	.....	1907	Prosper, Oreg	San Francisco, Cal.
201042	.....	*Ga. p.	Wellington	12	12	44.0	13.3	3.0	Fer.	3	.....	1903	Wellington, Mo	Kansas City, Mo.
201287	K. T. H. L.	St. s.	WELLINGTON	334	227	126.0	27.0	15.8	Tow.	15	900	1904	Port Richmond, N. Y	Philadelphia, Pa.
203755	.....	*Ga. p.	Wellington, No. 2	12	12	64.6	12.0	2.0	Tow.	2	.....	1906	Ford, Ky	Louisville, Ky.
208009	.....	*St. p.	Wells	14	14	66.1	11.2	2.5	Pas.	3	24	1910	Linn Creek, Mo	Kansas City, Mo.
210173	.....	Ga. y.	Wendameen	35	16	59.2	17.0	8.2	Yct.	4	65	1912	East Boothbay, Me	New London, Conn.
80823	.....	Ga. s.	Wenona	22	20	43.1	16.6	5.9	Pas.	3	.....	1881	Brooklyn, N. Y	New York, N. Y.
81196	.....	St. s.	Wenona	50	34	63.6	16.4	6.4	Tow.	2	.....	1888	Astoria, Oreg	Portland, Oreg.
81430	.....	*St. p.	Wenona	63	63	96.4	26.0	4.0	Fer.	3	.....	1893	Cincinnati, Ohio	Cincinnati, Ohio.
136063	.....	*St. p.	[5] Wenona	83	83	121.0	28.2	4.7	Pas.	16	.....	1889	Harmar, Ohio	Memphis, Tenn.
201505	.....	St. s.	Wenona	74	51	60.7	16.0	4.8	Pas.	4	.....	1904	North Bend, Oreg	Astoria, Oreg.
206372	.....	Ga. s.	Wenona	12	6	35.6	11.5	2.7	Pas.	2	10	1905	Palatka, Fla	Jacksonville, Fla.
208996	.....	Ga. s.	Wenona	5	5	30.0	6.5	3.0	Pas.	1	12	1911	Dixon, Ill	Rock Island, Ill.
80870	.....	St. p.	*Wenonah*	439	317	145.0	30.0	7.8	Fer.	6	612	1882	Wilmington, Del	Camden, N. J.
81814	.....	Ga. s.	Wenonah	6	6	35.8	9.0	4.0	Frt.	1	.....	1902	Bristol, Me	Portland, Me.
81866	.....	St. y.	Wenonah	58	29	73.0	14.6	10.2	Yct.	6	.....	1903	Rockland, Me	Boston, Mass.
208595	.....	St. s.	Wenonah	35	15	60.0	16.4	6.0	Tow.	3	75	1911	Vancouver, Wash	Portland, Oreg.
208663	.....	Ga. s.	Wenonah	9	6	31.3	8.0	3.2	Pas.	1	14	1910	Bellingham, Wash	Pt. Townsend, Wash.
81552	.....	Ga. s.	Wentz L. Roberts	33	21	63.7	19.7	5.4	Fsh.	12	.....	1896	White Haven, Md	Beaufort, N. C.
208073	.....	Ga. s.	Weona	14	12	41.6	13.1	2.5	Pas.	1	15	1910	St. Augustine, Fla	St. Augustine, Fla.
203231	.....	Ga. y.	[6] Weow	30	25	58.0	13.2	5.8	Yct.	2	.....	1906	Long Island City, N. Y	Boston, Mass.
203994	.....	*St. p.	Weown	372	319	153.5	31.5	6.5	Frt.	8	650	1907	St. Johns, Oreg	Portland, Oreg.
81582	.....	Ga. s.	We're Here	8	7	27.0	10.4	5.2	Frt.	1	.....	1897	Friendship, Me	Lubec, Me.
81631	.....	Ga. s.	We're Here	9	9	45.4	14.2	3.2	Fsh.	3	.....	1897	Punta Gorda, Fla	Key West, Fla.
208466	.....	Ga. s.	We're Here II	12	8	40.5	10.0	5.0	Pas.	1	20	1910	Fort Smith, Ark	Memphis, Tenn.
209808	.....	Ga. s.	Wesley	6	6	28.0	9.4	3.7	Fsh.	1	9	1912	Sturgeon Bay, Wis	Milwaukee, Wis.
81311	.....	Ga. s.	Wesley S	28	27	50.0	19.2	4.4	Frt.	9	.....	1891	Santa Rose Sound, Fla	New Orleans, La.
81038	.....	St. s.	Wesley A. Gove	70	35	74.5	18.5	8.0	Pas.	5	.....	1884	Boston, Mass	Calais, Me.
207273	.....	Ga. s.	West Bay	7	6	30.1	10.2	4.4	Fsh.	1	14	1910	Saunderstown, R. I	Newport, R. I.
211401	.....	Ga. s.	West Coast	32	22	56.2	15.3	6.0	Fsh.	6	50	1913	Suquemish, Wash	Seattle, Wash.
81262	.....	St. p.	West End	47	47	80.5	20.5	4.0	Fer.	2	.....	1890	Brownsville, Pa	Pittsburgh, Pa.
81446	.....	St. s.	West Farms	19	9	44.6	13.5	5.6	Tow.	3	60	1893	Long Island City, N. Y	New York, N. Y.
81769	.....	St. s.	West Jersey	29	19	55.4	14.6	4.6	Pas.	3	200	1901	South Amboy, N. J	Camden, N. J.
208846	.....	*Ga. p.	West Monroe	12	11	54.0	12.0	1.9	Pas.	0	.....	1911	Monroe, La	Vicksburg, Miss.
81737	.....	St. s.	WEST POINT	1,328	903	192.4	40.1	16.9	Fer.	8	1,500	1901	Newburgh, N. Y	New York, N. Y.
204550	.....	St. s.	West River	190	124	108.8	22.4	6.9	Pas.	7	250	1907	Milford, Del	Wilmington, Del.
203828	.....	Ga. s.	West Seattle	9	6	31.7	8.8	3.8	Pas.	1	.....	1907	West Seattle, Wash	Pt. Townsend, Wash.
203946	.....	St. p.	West Seattle	773	487	145.0	48.7	10.8	Fer.	6	450	1907	Tacoma, Wash	Do.
207808	.....	St. s.	WEST SHORE	675	294	157.0	36.0	15.0	Frt.	14	800	1910	Buffalo, N. Y	Cleveland, Ohio.

[1] Formerly ga. s. Mukilteo.
[2] Formerly ga. y. Vagabond.
[3] Formerly st. s. Geo. A. Floss.
[4] Formerly st. s. Welding Bros.
[5] Formerly *st. p. {a Eliza H. b Eloise.
[6] Formerly ga. y. Lillian.

MERCHANT **STEAM** VESSELS OF THE UNITED STATES—Continued.

Official No.	Signal letters.	Rig.	Name of vessel.	Gross tonnage.	Net tonnage.	Length.	Breadth.	Depth.	Service.	Crew.	Indicated horsepower.	When built.	Where built.	Home port (where permanent document issues).
						Feet.	*Feet.*	*Feet.*						
208118	.....	Ga. s.	West Shore	6	6	37.3	8.9	3.1	Pas.	1	10	1908	Saugatuck, Mich	Grand Haven, Mich.
201071	.....	St. s.	West Side	97	85	63.6	26.0	9.1	Fer.	5	60	1904	Saunderstown, R. I.	New York, N. Y.
208186	.....	Ga. s.	West Virginia	14	10	35.0	10.8	3.3	Frt.	1	36	1910	Mount Vernon, Wash.	Pt. Townsend, Wash.
80297	.....	Ga. s.	†Westwind	22	21	46.0	14.2	6.0	Pas.	2	.....	1872	Brooklyn, N. Y.	Petersburg, Va.
81550	.....	St. s.	Westchester	20	13	42.7	14.1	6.3	Tow.	3	60	1896	Long Island City, N. Y.	New York, N. Y.
80703	.....	St. s.	Westerly	41	20	66.6	16.7	6.0	Tow.	3	.....	1879	Mystic, Conn.	Stonington, Conn.
209698	.....	St. s.	Westerly	68	36	68.1	18.2	7.2	Tow.	4	160	1912	Tottenville, N. Y.	Stonington, Conn.
201975	K.W.M.T.	St. s.	WESTERN	415	282	134.9	27.1	15.2	Tow.	11	1,000	1908	Camden, N. J.	New York, N. Y.
90056	.....	Ga. s.	[1] Western	15	10	36.6	12.2	4.3	Tow.	3	.....	1890	Seattle, Wash.	Pt. Townsend, Wash.
200376	.....	St. s.	WESTERN STAR	4,764	3,593	416.0	50.3	29.0	Pas.	19	1,450	1903	Wyandotte, Mich.	Detroit, Mich.
81811	.....	St. p.	WESTERN STATES	3,077	1,566	350.0	44.0	19.9	Pas.	136	4,200	1902	.....do.....	Do.
81249	.....	St. s.	*Western Union*	184	92	96.0	25.0	9.1	Cbl.	3	500	1889	Camden, N. J.	New York, N. Y.
209698	K.S.W.H.	St. s.	[2] Westerner	601	369	160.6	36.0	12.6	Frt.	18	350	1904	Aberdeen, Wash.	Do.
208674	.....	St. s.	WESTFIELD	1,238	842	191.8	46.1	17.0	Fer.	7	1,400	1911	Wilmington, Del.	Do.
80995	.....	St. p.	Westmoreland	846	673	199.3	32.3	12.5	Pas.	31	875	1883	Baltimore, Md.	Baltimore, Md.
110787	.....	St. s.	[3] WESTMORELAND	199	99	121.6	26.4	11.2	Tow.	12	600	1888	Newburgh, N. Y.	Perth Amboy, N. J.
81188	.....	St. s.	Westport	211	154	124.0	31.2	9.5	Frt.	17	150	1888	San Francisco, Cal.	San Francisco, Cal.
208731	.....	St. s.	Westport	246	167	125.6	21.2	8.8	Pas.	9	450	1911	Boston, Mass.	Boston, Mass.
209877	.....	St. s.	WESTPORT	116	59	88.0	19.0	11.5	Fsh.	11	370	1912	Seattle, Wash.	Seattle, Wash.
209595	.....	*Ga. p.	Westport	7	7	36.0	6.5	2.5	Pas.	1	6	1912	Vincennes, Ind.	Evansville, Ind.
210131	.....	Ga. y.	Wethea	63	26	73.5	14.8	7.1	Yct.	1	200	1912	Port Clinton, Ohio	St. Paul, Minn.
200525	.....	Ga. s.	What	6	6	27.5	8.5	6.3	Frt.	1	.....	1903	Aberdeen, Wash.	Pt. Townsend, Wash.
26884	.....	St. p.	What Cheer	214	175	117.0	23.0	7.0	Pas.	12	450	1867	Keyport, N. J.	Providence, R. I.
93135	.....	St. s.	[4] Whatcom	716	329	169.0	36.7	13.7	Pas.	22	1,400	1901	Everett, Wash.	Pt. Townsend, Wash.
81701	.....	Ga. s.	Whelp	8	7	30.5	13.0	4.0	Fsh.	1	.....	1899	Atlantic City, N. J.	Patchogue, N. Y.
207605	.....	Ga. s.	Whido	5	5	31.2	8.3	3.3	Pas.	1	30	1896	Boston, Mass.	Boston, Mass.
80818	.....	Ga. s.	Whileaway	18	11	58.0	19.1	3.6	Frt.	2	.....	1881	Greenport, N. Y.	Machias, Me.
201109	K.T.F.R.	Ga. y.	Whileaway	49	45	54.6	16.6	4.4	Yct.	2	.....	1904	Tarrytown, N. Y.	New York, N. Y.
201129	.....	Ga. s.	Whileaway	10	7	35.5	8.5	2.4	Pas.	1	.....	1898	Tacoma, Wash.	Tacoma, Wash.
202533	K.V.C.L.	Ga. y.	Whim	65	62	69.3	21.2	6.5	Yct.	6	.....	1905	New York, N. Y.	Philadelphia, Pa.
204349	.....	Ga. s.	Whim	64	47	70.0	18.0	4.7	Msc.	2	50	1906	Newark, N. J.	Newark, N. J.
80885	.....	Ga. s.	Whip	64	51	71.8	23.1	4.8	Frt.	3	.....	1882	Boston, Mass.	Boston, Mass.
201245	.....	St. y.	Whiporee	22	11	64.5	10.9	5.5	Yct.	2	.....	1904	Islesboro, Me	Do.
206193	.....	Ga. y.	Whirlwind	59	40	111.0	12.0	6.9	Yct.	7	525	1909	New York, N. Y.	Cincinnati, Ohio.
80832	.....	*St. p.	Whisper	33	33	75.0	20.0	3.2	Fer.	4	.....	1881	Ashland, Ky.	Do.
200783	.....	Ga. s.	Whisper	11	11	40.0	10.4	3.5	Msc.	1	.....	1904	Tuckerton, N. J.	Tuckerton, N. J.
201142	.....	Ga. s.	Whisper	9	8	28.0	12.8	3.8	Msc.	1	.....	1902	Bay Head, N. J.	Perth Amboy, N. J.
204367	.....	*St. p.	Whisper	55	55	105.5	22.4	4.3	Pas.	16	100	1907	Luxora, Ark.	Memphis, Tenn.
211151	.....	Ga. y.	Whistler	18	16	41.2	12.5	7.0	Yct.	2	37	1913	Norwalk, Conn.	Bridgeport, Conn.
211182	L.C.V.T.	Ga. y.	Whistler	23	22	15.3	13.3	8.0	Yct.	1	24	1913	Thomaston, Me.	Boston, Mass.
80898	.....	Ga. s.	Whitby	27	18	58.1	17.6	6.0	Pas.	2	.....	1882	Port Jefferson, N. Y.	New York, N. Y.
204674	.....	Ga. s.	White	14	9	33.4	10.0	3.8	Pas.	1	.....	1907	Milltown, Wash.	Pt. Townsend, Wash.
208169	.....	Ga. s.	White	8	7	33.0	10.4	4.0	Fsh.	1	12	1908	St. Ignace, Mich.	Grand Haven, Mich.
81199	.....	St. s.	White Ash	117	58	92.6	22.0	9.6	Tow.	5	450	1888	Brooklyn, N. Y.	New York, N. Y.
210637	.....	Ga. s.	White Bear	27	18	45.3	14.1	5.6	Fsh.	6	30	1912	Tacoma, Wash.	Tacoma, Wash.
201794	.....	Ga. s.	Whitecap	8	8	30.0	10.0	3.6	Msc.	1	8	1905	Atlantic City, N. J.	Somers Point, N. J.
205219	.....	Ga. s.	White Cap	8	5	32.3	8.2	3.6	Pas.	1	20	1908	Bellingham, Wash.	Tacoma, Wash.
210952	.....	Ga. s.	White Cap II	17	12	37.4	12.0	4.8	Fsh.	5	20	1913	Seattle, Wash.	Seattle, Wash.
210072	.....	Ga. s.	White City	29	24	56.5	17.6	5.2	Pas.	2	50	1912	New Haven, Conn	New Haven, Conn.
205228	.....	Ga. s.	White Cloud	10	9	33.3	9.0	4.0	Fsh.	2	12	1907	Manitowoc, Wis.	Milwaukee, Wis.
209543	.....	*St. p.	White Cloud Belle	18	18	73.3	18.6	3.1	Fer.	3	.....	1911	White Cloud, Kans	St. Joseph, Mo.
81766	.....	*Ga. p.	White Dove	70	47	85.0	14.6	3.0	Pas.	8	.....	1900	Madison, Ind.	Louisville, Ky.
211273	.....	Ga. s.	White Flyer	7	5	33.0	10.0	1.0	Pas.	1	27	1912	Manitowoc, Wis.	Chicago, Ill.
81299	.....	St. p.	WHITEHALL	1,088	811	196.0	37.4	14.1	Frt.	8	540	1890	Newburgh, N. Y.	New York, N. Y.
203229	.....	St. s.	Whitehall	33	22	59.4	17.0	5.6	Tow.	3	.....	1906	Athens, N. Y.	Plattsburg, N. Y.
3136	.....	St. s.	[5] Whitehaven	22	15	44.8	12.8	6.8	Fer.	1	.....	1889	Tonawanda, N. Y.	Buffalo, N. Y.
210505	.....	Ga. y.	White Heather	12	10	37.3	9.2	4.1	Yct.	1	18	1901	Charlevoix, Mich.	Chicago, Ill.
210152	.....	Ga. s.	White Lily	19	13	58.5	12.5	3.8	Pas.	2	.....	1912	Morgan City, La.	Brashear, La.
206939	.....	*Ga. p.	White Oak	8	8	51.5	11.0	2.0	Tow.	2	25	1909	Carrollton, Ky.	Louisville, Ky.
209947	.....	Ga. y.	White Plume	29	20	48.6	13.4	4.4	Yct.	1	15	1909	Mount Vernon, Wash.	Pt. Townsend, Wash.
81396	.....	St. s.	White Rose	74	37	70.0	19.3	8.7	Tow.	4	200	1892	Tottenville, N. Y.	New York, N. Y.
81122	.....	St. s.	Whitesboro	195	144	114.0	31.0	9.0	Pas.	15	110	1886	San Francisco, Cal.	San Francisco, Cal.
81867	.....	Ga. y.	White Seal	20	13	50.2	12.0	4.2	Yct.	2	25	1903	Marcus Hook, Pa.	Philadelphia, Pa.
202409	.....	*St. p.	White Seal	193	116	96.8	20.3	5.3	Pas.	16	.....	1905	Fairbanks, Alaska	Eagle, Alaska.
207899	.....	Ga. s.	White Seal	14	9	44.0	9.3	3.0	Pas.	2	30	1905	De Pere, Wis.	Marquette, Mich.
81450	.....	St. s.	White Star	9	7	42.0	11.0	4.0	Pas.	3	.....	1893	Bridgeport, Conn.	New Haven, Conn.
204730	.....	Ga. s.	White Star	11	7	41.3	12.3	3.5	Frt.	2	.....	1907	Eustis, Fla.	Jacksonville, Fla.
202226	.....	Ga. s.	White Swan	7	6	30.4	8.4	2.4	Fsh.	3	.....	1904	Manitowoc, Wis.	Milwaukee, Wis.
206724	.....	*Ga. p.	White Swan	11	11	58.6	11.4	2.6	Tow.	2	40	1909	Leavenworth, Ind.	Louisville, Ky.
81556	.....	Ga. s.	White Wing	17	11	50.1	14.3	3.6	Frt.	2	.....	1896	Newpoint, Va.	Elizabeth City, N. C.
81607	.....	St. s.	White Wing	67	34	69.4	16.7	8.3	Fsh.	5	.....	1898	Seattle, Wash.	Juneau, Alaska.
201667	.....	Ga. s.	White Wing	21	15	61.3	17.5	4.4	Msc.	2	.....	1904	Chincoteague, Va.	Cape Charles, Va.
206927	.....	Ga. s.	White Wing	37	31	71.6	16.5	4.3	Frt.	2	28	1909	White Haven, Md.	Crisfield, Md.
204386	.....	Ga. s.	White Wings	6	6	24.0	12.0	3.2	Fsh.	1	.....	1890	Osterville, Mass.	Newport, R. I.
204024	.....	St. s.	Whitford	14	12	40.5	8.5	3.4	Tow.	2	35	1907	Oshkosh, Wis.	Milwaukee, Wis.

[1] Formerly ga. s. Hornet.
[2] Formerly st. s. Bee.
[3] Formerly st. s. {a Robert H. Rathbun. b Shawanese.
[4] Formerly st. s. Majestic.
[5] Formerly st. s. Ben Harrison.
† Sold alien 1913.

MERCHANT STEAM VESSELS OF THE UNITED STATES—Continued.

Official No.	Signal letters.	Rig.	Name of vessel.	Gross tonnage.	Net tonnage.	Length.	Breadth.	Depth.	Service.	Crew.	Indicated horsepower.	When built.	Where built.	Home port (where permanent document issues).
						Feet.	*Feet.*	*Feet.*						
81862	K. S. J. L.	St. s.	WHITTIER ⊙	1,295	798	240.0	32.0	17.5	Frt.	25	800	1903	San Francisco, Cal.	San Francisco, Cal.
201179		Ga. s.	Whiz	8	6	40.5	11.1	4.1	Msc.	1	14	1904	New Haven, Conn.	New Haven, Conn.
207097		St. s.	Whiz	9	6	49.0	8.0	3.0	Tow.	2		1909	Berwick, La.	Brashear, La.
81519		St. s.	Why Not	12	8	49.1	10.3	5.1	Pas.	1		1895	Clifton, N. Y.	New York, N. Y.
207671		Ga. s.	Why Not	8	7	26.5	8.1	3.1	Fsh.	3	10	1905	Leland, Mich.	Grand Haven, Mich.
81692		St. s.	Wicomico	136	70	113.5	19.7	10.1	Fsh.	27	275	1900	Pocomoke City, Md.	Tappahannock, Va.
202725		Ga. s.	Wicomico	19	12	52.0	12.3	3.3	Pas.	2		1905	Shadpoint, Md.	Crisfield, Md.
203291		Ga. s.	Wide Awake	11	7	39.6	12.3	5.8	Frt.	1		1906	Eastport, Me.	Eastport, Me.
81510		Ga. s.	Widgeon	9	7	30.8	12.0	3.6	Msc.	1		(†)	Tottenville, N. Y.	New York, N. Y.
81687		Ga. s.	Widgeon	5	5	25.3	11.5	3.6	Fsh.	1		1900	Monument Beach, Mass.	Nantucket, Mass.
81842		Ga. s.	Widgeon	22	13	50.0	12.0	4.0	Msc.	2	20	1902	Port Republic, N. J.	Somers Point, N. J.
205597		Ga. y.	Widgeon	14	9	39.7	10.4	3.6	Yct.	1		1907	Hoquiam, Wash.	Seattle, Wash.
206117		Ga. s.	Widgeon	15	10	45.0	16.0	3.3	Fer.	2		1909	Havre de Grace, Md.	Baltimore, Md.
81501		St. s.	Wigwam	40	23	72.0	17.3	6.0	Fsh.	10	85	1895	San Francisco, Cal.	San Francisco, Cal.
207834		Ga. y.	Willanida	36	21	62.8	13.5	6.5	Yct.	2	80	1910	South Boston, Mass.	Patchogue, N. Y.
81755		St. s.	Willavis	16	11	50.4	10.5	3.9	Frt.	2		1901	Rainier, Oreg.	Astoria, Oreg.
209911		St. s.	Wilbert A. Edwards	301	164	143.4	24.0	11.6	Frt.	29	500	1912	Solomons, Md.	Tappahannock, Va.
200067		St. s.	WILBERT L. SMITH	4,319	3,039	380.0	50.0	28.0	Pas.	21	1,500	1903	Lorain, Ohio.	Oswego, N. Y.
202290		Ga. s.	Wilbur	6	6	32.0	6.5	3.0	Pas.	1		1905	Davenport, Iowa.	Rock Island, Ill.
81606		*St. p.	Wilbur Crimmin	124	59	80.0	19.4	3.7	Pas.	18		1898	Coupeville, Wash.	St. Michael, Alaska.
81195		Ga. s.	Wilbur D	12	10	44.0	15.2	4.0	Msc.	1		1888	Patchogue, N. Y.	Patchogue, N. Y.
207585		Ga. s.	Wilbur M	6	6	27.1	8.7	3.6	Pas.	1	15	1909	Harbor Springs, Mich.	Grand Haven, Mich.
211279		Ga. s.	Wildbird	13	9	37.5	12.6	4.1	Pas.	1	12	1913	Chicago, Ill.	Chicago, Ill.
210470		*Ga. p.	Wildcat	11	7	43.5	9.8	5.8	Pas.	1	10	1912	Pine Bluff, Ark.	Memphis, Tenn.
76908		Ga. y.	[1]Wild Duck	27	20	56.0	17.2	5.2	Yct.	4		1890	Pocomoke City, Md.	New York, N. Y.
81333	K. J. P. M.	St. y.	WILD DUCK	233	116	138.4	24.0	11.0	Yct.	18	400	1891	Boston, Mass.	Do.
81736		Ga. s.	Wild Duck	10	7	33.7	12.0	4.5	Pas.	0		1899	Brooklyn, N. Y.	Do.
209297		*Ga. p.	Wild Duck	17	13	56.2	17.0	2.1	Fer.	0	11	1905	Clarksville, Tenn.	Nashville, Tenn.
210181		Ga. s.	Wild Duck	8	7	29.5	10.5	4.0	Oys.	1	15	1912	Stratford, Conn.	Bridgeport, Conn.
202964		Ga. y.	[2]Wildflower	33	27	66.1	12.0	5.1	Yct.	3		1906	New York, N. Y.	Chicago, Ill.
116492		St. y.	[3]Wild Goose	43	27	62.2	14.0	7.5	Yct.	4		1892	Salem, Mass.	New Haven, Conn.
76869		Ga. s.	[4]Wild Oats	43	29	85.5	13.3	5.8	Yct.	8		1890	Port Jefferson, N. Y.	Savannah, Ga.
200441		*Ga. p.	Wild Wood	11	11	42.0	10.0	2.5	Msc.	2	20	1903	Gilbertsville, Ky.	Paducah, Ky.
80569		Ga. s.	Wildwood	11	10	31.0	13.0	5.0	Fsh.	2		1876	Mystic, Conn.	Stonington, Conn.
81022		St. s.	Wildwood	53	26	66.6	15.6	5.2	Pas.	4		1884	Rainier, Oreg.	Pt. Townsend, Wash.
81508		Ga. s.	Wildwood	7	6	39.1	10.0	3.6	Pas.	2		1895	Gloucester, N. J.	Somers Point, N. J.
202280		St. s.	Wildwood	22	15	66.0	14.5	4.7	Pas.	3		1905	Greenport, N. Y.	Do.
203428		Ga. s.	Wildwood	14	13	39.2	10.6	4.7	Fsh.	1		1906	Ketchikan, Alaska.	Ketchikan, Alaska.
203982		*Ga. p.	Wildwood	20	11	43.0	10.0	2.5	Msc.	1		1906	St. Louis, Mo.	Brashear, La.
208345		St. s.	WILDWOOD	809	550	152.9	36.7	13.0	Pas.	8	650	1911	Port Richmond, N. Y.	Camden, N. J.
81256		Ga. s.	Wilford W. Fuller	23	22	48.0	17.8	5.1	Frt.	4		1890	Bayport, N. Y.	New Bedford, Mass.
206498		Ga. s.	Wilfred P	9	9	31.1	10.4	4.7	Frt.	1	20	1909	Groton, Conn.	Newport, R. I.
80272		Ga. s.	Wilhelmina	39	25	67.8	22.8	4.1	Frt.	6		1872	East Pascagoula, Miss.	New York, N. Y.
150711	K.M.N.C.	St. s.	[5]WILHELMINA	1,096	1,068	200.0	36.6	19.8	Frt.	20	725	1888	West Hartlepool, Eng.	Do.
203030		Ga. s.	Wilhelmina	8	5	32.1	10.1	3.8	Pas.	2		1906	Ballard, Wash.	Nome, Alaska.
206997	L. B. H. F.	St. s.	WILHELMINA ⊙	6,974	4,402	426.1	54.1	33.5	Pas.	87	6,000	1909	Newport News, Va.	San Francisco, Cal.
209905		Ga. s.	Wilhelmina	25	17	45.2	12.0	6.2	Fsh.	5	32	1912	Seattle, Wash.	Seattle, Wash.
81733		St. s.	WILKESBARRE	4,153	3,311	381.7	50.5	28.0	Frt.	22	2,100	1901	Buffalo, N. Y.	Buffalo, N. Y.
201355		St. s.	WILKES-BARRE	1,197	814	191.4	44.0	15.8	Fer.	8	1,400	1904	Wilmington, Del.	New York, N. Y.
207537		Ga. s.	Wilkin II	15	10	37.6	12.9	6.0	Pas.	2		1910	Phippsburg, Me.	Bath, Me.
209117	L. C. D. V.	St. s.	Willamette ⊙	903	555	194.7	40.0	15.2	Frt.	27	700	1911	Fairhaven, Cal.	San Francisco, Cal.
81827		Ga. s.	Williamina	10	9	31.0	12.0	3.8	Frt.	2		1902	Bridgeton, N. J.	Bridgeton, N. J.
203575		Ga. s.	Willapa	11	8	51.0	14.0	3.0	Pas.	1		1906	South Bend, Wash.	Pt. Townsend, Wash.
205053	K.W.N.P.	St. s.	Willapa	752	433	178.5	40.0	13.3	Frt.	19		1908	Raymond, Wash.	San Francisco, Cal.
80453		St. s.	[6]Willard	22	12	49.9	13.0	4.7	Tow.	4		1874	Portland, Me.	Portland, Me.
81420		St. s.	Willard	35	17	60.8	14.4	6.4	Tow.	4		1892	Portsmouth, Va.	Norfolk, Va.
107196		Ga. s.	[7]Willard	12	9	37.5	15.6	4.5	Msc.	1		1895	Ransomville, N. C.	Newbern, N. C.
208170		Ga. s.	Willard	8	6	28.4	11.8	2.2	Pas.	1	10	1906	Key West, Fla.	Key West, Fla.
210982		Ga. s.	Willard B	61	41	73.3	17.8	7.3	Fsh.	5	125	1913	Port Blakeley, Wash.	Seattle, Wash.
200802		St. s.	[8]Willard C	22	11	50.7	12.7	5.0	Tow.	2	35	1901	Eureka, Cal.	Eureka, Cal.
208146		St. s.	WILLARD L.	46	32	61.0	16.1	8.0	Fsh.	3	55	1910	Cleveland, Ohio.	Cleveland, Ohio.
202550		Ga. s.	Willard K. Osier	8	5	31.1	11.1	5.8	Fsh.	2		1905	Friendship, Me.	S. W. Harbor, Me.
210488		St. s.	WILLARD U. TAYLOR	241	166	96.5	30.0	12.3	Frt.	8	500	1913	Camden, N. J.	Philadelphia, Pa.
81758		*St. p.	Will H. Isom	983	619	183.8	36.5	5.6	Pas.	36	880	1901	Ballard, Wash.	St. Michael, Alaska.
81016		St. s.	Will H. Wood	44	22	72.2	16.6	7.6	Tow.	7		1884	New Orleans, La.	Pittsburgh, Pa.
208634		St. s.	Will and Frank	25	17	57.0	15.8	5.9	Fsh.	3	65	1911	Erie, Pa.	Dunkirk, N. Y.
81610		St. s.	Will and Harry	10	7	39.3	12.0	4.0	Fsh.	5		1898	Ashtabula, Ohio.	Milwaukee, Wis.
80307		St. s.	William	31	16	54.6	14.0	6.8	Tow.	4		1872	New Brunswick, N. J.	New Haven, Conn.
206270	L. B. C. R.	St. s.	William Blundon	240	129	127.4	22.8	10.4	Fsh.	27	500	1909	Solomons, Md.	Tappahannock, Va.
75381		St. s.	[9]Wm. Bradley 2nd	52	26	62.2	15.6	7.0	Tow.	5		1872	Philadelphia, Pa.	New York, N. Y.
210894	L. C. S. P.	St. s.	WILLAIM CHATHAM	1,600	915	234.5	42.7	14.5	Frt.	30	1,250	1913	San Francisco, Cal.	San Francisco, Cal.
81050	K.W.M.N.	St. s.	*William Chisholm*	1,581	1,246	246.6	36.9	19.4	Frt.	17	550	1884	Cleveland, Ohio.	New York, N. Y.
80965		St. s.	William Coleman	21	10	53.6	13.7	5.6	Tow.	3		1883	Athens, N. Y.	Do.
81424	K. P. M. N.	St. s.	William Coley	193	116	121.5	26.0	8.7	Wrk.	9	310	1893	Tottenville, N. Y.	Do.

[1] Formerly schr. J. M. Lauderman.
[2] Formerly ga. y. Barnade.
[3] Formerly st. y. Sylvia.
[4] Formerly st. y. Jessie.
[5] Formerly st. s. {a British, New Borough. {b Pensacola.
[6] Formerly st. s. Willard Clapp.
[7] Formerly slp. American Eagle.
[8] Formerly st. s. Peerless.
[9] Formerly st. s. J. Warren Coulson.
† Rebuilt, 1895.

MERCHANT STEAM VESSELS OF THE UNITED STATES—Continued.

Official No.	Signal letters.	Rig.	Name of vessel.	Gross tonnage.	Net tonnage.	Length.	Breadth.	Depth.	Service.	Crew.	Indicated horsepower.	When built.	Where built.	Home port (where permanent document issues).
						Feet.	*Feet.*	*Feet.*						
81328		St. s.	William Conners	15	10	41.4	11.1	4.1	Pas.	3	.....	1891	Brewer, Me	Bangor, Me.
80636		St. s.	*William Cramp*	56	28	69.0	17.5	7.5	Tow.	4	.....	1877	Philadelphia, Pa	Philadelphia, Pa.
81431		St. s.	Wm. Dickinson	78	49	78.2	19.5	10.9	Tow.	8	.....	1893	Benton Harbor, Mich	Chicago, Ill.
81216		St. s.	Wm. Dinsdale	44	22	57.0	16.5	7.3	Wat.	3	.....	1889	Brooklyn, N. Y	New York, N. Y.
81800		*St. p.	Wm. Drews	55	55	84.0	21.5	3.8	Tow.	4	.....	1901	Morgan City, La	Brashear, La.
81702		St. s.	WILLIAM EDENBORN	5,910	4,531	478.0	52.0	30.0	Frt.	24	1,800	1900	West Bay City, Mich	Duluth, Minn.
80726		St. s.	William Edwards	1,272	973	226.0	35.8	18.2	Frt.	15	400	1879	Abbotts Bridge, Ohio	Sandusky, Ohio.
81670		St. p.	Wm. Elliott	98	83	101.0	31.0	5.4	Pas.	9	75	1899	Georgetown, S. C	Georgetown, S. C.
81771		St. s.	William Engel	47	32	63.1	17.5	7.2	Fsh.	4	.....	1901	Manitowoc, Wis	Milwaukee, Wis.
26512		St. p.	William Fletcher	159	95	143.0	22.0	8.8	Pas.	6	500	1864	Keyport, N. J	New York, N. Y.
201018		*St. p.	Wm. Garig	193	193	175.0	35.0	5.2	Pas.	42	209	1904	Jeffersonville, Ind	New Orleans, La.
81480		St. s.	William Hengerer	125	90	91.0	17.6	9.6	Frt.	4	75	1894	Phoenix, N. Y	Buffalo, N. Y.
81851		*St. p.	William Howard	95	55	85.0	25.0	4.2	Pas.	11	.....	1903	Palatka, Fla	Jacksonville, Fla.
81011		Ga. s.	William Kelsor	10	5	41.0	12.6	3.4	Msc.	1	.....	1883	York County, Va	Newport News, Va.
81592		*St. p.	William Kyle	35	23	89.4	18.7	3.0	Frt.	5	.....	1897	Franklin, La	Brashear, La.
205186		St. s.	WILLIAM LIVINGSTONE	6,634	4,927	532.0	58.3	32.0	Frt.	26	1,800	1908	Ecorse, Mich	Duluth, Minn.
207137		Ga. s.	Wm. Logan	14	9	57.0	14.6	3.6	Frt.	1	100	1909	Buffalo, N. Y	Buffalo, N. Y.
205209		St. s.	William M	87	87	100.0	22.0	4.8	Frt.	4	40	1908	Wilmington, N. C	Wilmington, N. C.
206723		St. s.	William McAllister	139	94	85.0	23.0	10.1	Tow.	5	400	1909	Brooklyn, N. Y	New York, N. Y.
81459		St. s.	William McAvoy	31	15	56.0	14.5	6.6	Tow.	4	.....	1893	Bordentown, N. J	Burlington, N. J.
81770		*St. p.	Wm. McClellan	185	185	150.0	28.0	4.5	Tow.	5	559	1901	Jeffersonville, Ind	St. Louis, Mo.
81786		Ga. s.	William McKinley	14	13	45.8	14.9	4.0	Oys.	2	.....	1901	Patchogue, N. Y	Provincetown, Mass.
207874		Ga. s.	Wm. McKinley	9	8	30.0	9.8	3.5	Fsh.	2	8	1897	Seul Choix Point, Mich	Grand Haven, Mich.
80352		St. s.	William Marvel	86	58	87.0	23.5	6.7	Frt.	5	.....	1875	Fall River, Mass	New York, N. Y.
81804		St. s.	WILLIAM NOTTINGHAM	4,234	3,070	376.5	50.0	29.0	Pas.	22	1,200	1902	Buffalo, N. Y	Oswego, N. Y.
81870		Ga. s.	Wm. Penn	8	8	38.9	14.6	3.6	Oys.	1	.....	1903	Forked River, N. J	Perth Amboy, N. J.
116413		St. s.	[1] Wm. Reinhart	56	31	70.2	17.0	7.6	Tow.	4	.....	1891	Baltimore, Md	New York, N. Y.
80918		St. s.	William Rollar	28	14	56.0	15.8	7.6	Tow.	3	.....	1882	Saugatuck, Mich	Cleveland, Ohio.
202254		St. s.	WILLIAM ROWLAND	129	88	80.6	20.5	10.5	Tow.	4	500	1905	Chester, Pa	New York, N. Y.
80762		St. s.	Wm. Rudolph	267	209	145.0	23.6	9.0	Frt.	8	300	1880	Mount Clemens, Mich	Milwaukee, Wis.
206437		Ga. s.	William S	8	6	33.8	11.8	4.3	Fsh.	2	18	1909	Erie, Pa	Cleveland, Ohio.
81021		St. s.	*William Schaubel, sr*	45	22	63.5	16.0	6.7	Tow.	5	.....	1884	Philadelphia, Pa	New York, N. Y.
80722		Ga. s.	William Scott	9	9	34.1	13.3	3.5	Msc.	1	.....	1878	Rockaway, N. Y	Do.
26623		Ga. s.	William Shriver	16	10	42.0	16.0	4.0	Frt.	2	.....	1853	Philadelphia, Pa	Norfolk, Va.
80745		St. s.	William Sprague	48	24	68.4	16.2	7.5	Tow.	5	.....	1880	Boston, Mass	Boston, Mass.
81152		St. s.	Wm. Stevenson	34	23	50.5	14.8	8.8	Tow.	3	.....	1887	Buffalo, N. Y	Buffalo, N. Y.
150266		St. p.	[2] William Storie	439	320	146.0	29.0	8.8	Pas.	15	274	1882	Brooklyn, N. Y	Newark, N. J.
201211		Ga. s.	William Tell	13	9	33.0	10.6	4.0	Pas.	1	.....	1904	Dewatto, Wash	Pt. Townsend, Wash.
201536		Ga. s.	William Tell	15	8	42.9	16.5	3.4	Oys.	4	.....	1904	Biloxi, Miss	New Orleans, La.
81354		*St. p.	Wm. Towle	96	63	90.0	16.0	3.5	Tow.	6	.....	1891	Metropolis, Ill	Sioux City, Iowa.
200549		St. s.	William Tracy	62	42	69.0	18.0	7.4	Tow.	4	.....	1903	Port Richmond, N. Y	New York, N. Y.
81105		St. s.	Wm. A. Cumming	76	40	65.0	16.3	5.7	Oys.	6	.....	1885	South Norwalk, Conn	Bridgeport, Conn.
200655		St. s.	WILLIAM A. FIELD	114	61	71.0	20.0	12.5	Tow.	5	1,000	1909	Cleveland, Ohio	Duluth, Minn.
81025		St. s.	Wm. A. Haskell	1,530	1,440	242.5	37.0	14.2	Frt.	17	600	1884	Detroit, Mich	Ogdensburg, N. Y.
76883		St. s.	[3] William A. Hazzard	372	267	154.8	29.8	11.8	Frt.	12	793	1890	Sheboygan, Wis	Port Huron, Mich.
207468		St. s.	William A. Jamison	229	116	98.0	27.5	13.5	Tow.	6	1,000	1910	Noank, Conn	New York, N. Y.
81001		St. s.	Wm. A. Johnson	25	12	55.5	14.9	6.6	Tow.	3	.....	1883	Baltimore, Md	Baltimore, Md.
205880		St. s.	WILLIAM A. MCGONAGLE	275	183	110.0	28.0	15.0	Frb.	9	800	1908	Lorain, Ohio	Duluth, Minn.
202305		St. s.	WILLIAM A. PAINE	5,798	4,435	480.0	52.0	30.0	Frt.	22	1,500	1905	Cleveland, Ohio	Cleveland, Ohio.
202311		St. s.	WILLIAM A. ROGERS	6,524	5,101	525.0	55.0	31.0	Pas.	24	1,800	1905	Lorain, Ohio	Niagara Falls, N. Y.
80352		St. s.	Wm. A. Wells	68	40	76.5	17.0	8.2	Fsh.	19	.....	1873	Bristol, Me	Newport, R. I.
81808		St. s.	William B. Blades, jr	62	34	61.0	16.7	5.8	Pas.	5	.....	1902	Newbern, N. C	Newbern, N. C.
204121		St. s.	WILLIAM B. DAVOCK ⊙	4,468	3,246	420.0	52.0	23.0	Frt.	23	1,400	1907	St. Clair, Mich	Cleveland, Ohio.
207981		St. s.	WILLIAM B. DICKSON	7,568	5,712	580.0	58.2	33.2	Frt.	24	1,800	1910	Ecorse, Mich	Duluth, Minn.
81189		St. s.	Wm. B. Kirk	116	93	92.2	14.1	4.0	Frt.	6	60	1887	Baldwinsville, N. Y	Buffalo, N. Y.
209850		St. s.	William B. Murray	390	172	151.6	24.1	13.0	Fsh.	34	700	1912	Rockland, Me	Greenport, N. Y.
207252		St. s.	WILLIAM B. SCHILLER	7,521	5,819	580.0	58.0	32.0	Frt.	25	1,880	1909	Lorain, Ohio	Duluth, Minn.
81674		Ga. s.	Wm. B. Tennison	18	11	60.5	17.5	4.5	Oys.	2	.....	1899	Crab Island, Md	Norfolk, Va.
208396		St. s.	WILLIAM C. AGNEW	6,533	4,985	532.0	58.0	31.0	Frt.	27	1,700	1911	Lorain, Ohio	Cleveland, Ohio.
202200		St. s.	Wm. D. Ames	30	21	61.3	15.0	6.0	Pas.	9	50	1905	.....do	Sandusky, Ohio.
10655		St. s.	[4] Wm. E. Cleary	41	20	62.0	16.6	7.3	Tow.	5	.....	1864	Philadelphia, Pa	Boston, Mass.
81166		St. s.	Wm. E. Cleary	140	110	96.0	17.5	9.0	Frt.	4	120	1887	Lockport, N. Y	New York, N. Y.
201197		St. s.	WM. E. CLEARY	90	61	75.6	19.5	11.0	Tow.	9	.....	1904	Newburgh, N. Y	Albany, N. Y.
202206		St. s.	WILLIAM E. COREY	6,363	5,045	557.8	56.0	26.5	Frt.	24	1,800	1905	Chicago, Ill	Duluth, Minn.
80991		Ga. s.	Wm. E. Cox	25	22	46.1	17.3	5.6	Frt.	1	.....	1883	Milford, Del	Patchogue, N. Y.
81437		St. s.	*William E. Doron*	171	142	79.4	23.0	8.6	Fer.	5	.....	1893	Philadelphia, Pa	Burlington, N. J.
81688		St. s.	WILLIAM E. REIS	4,426	2,832	416.0	50.0	24.0	Frt.	20	1,700	1900	Cleveland, Ohio	Cleveland, Ohio.
81807		St. s.	WM. F. FITCH	3,629	2,632	346.0	48.0	28.0	Frt.	21	1,420	1902	Wyandotte, Mich	Do.
208373	L. B. T. D.	St. s.	WM. F. HERRIN ⊙	4,938	3,143	378.0	52.1	29.5	Oil.	40	2,000	1911	Newport News, Va	San Francisco, Cal.
81493	K.M.C.W.	St. s.	WM. F. MCCAULEY	149	74	90.0	21.0	11.2	Tow.	7	640	1894	Camden, N. J	Savannah, Ga.
81845		St. s.	Wm. F. Pfletz	29	17	52.6	14.0	3.4	Tow.	3	.....	1902	Vermilion, Ohio	Cleveland, Ohio.
81089		St. s.	William F. Reed	30	15	57.7	13.2	5.8	Drg.	4	.....	1885	Glenwood, N. Y	New York, N. Y.
91372		St. p.	[5] William F. Romer	880	503	221.7	52.9	12.3	Pas.	32	900	1881	Baltimore, Md	Do.
202542		St. s.	WILLIAM G. MATHER	6,838	5,183	513.0	60.2	32.0	Frt.	22	2,000	1905	Ecorse, Mich	Marquette, Mich.

[1] Formerly st. s. Stella.
[2] Formerly st. p. Patrol.
[3] Formerly st. s. John Schroeder.
[4] Formerly st. s. *a* General U. S. Grant. *b* Mary R. McKillop.
[5] Formerly st. p. Mason L. Weems.

MERCHANT STEAM VESSELS OF THE UNITED STATES—Continued.

Official No.	Signal letters.	Rig.	Name of vessel.	Gross tonnage.	Net tonnage.	Length.	Breadth.	Depth.	Service.	Crew.	Indicated horsepower.	When built.	Where built.	Home port (where permanent document issues).
						Feet.	*Feet.*	*Feet.*						
63046	.....	St. s.	William G. Perry.....	481	320	162.0	30.0	8.8	Lgt.	11	268	1901	West Bay City, Mich....	Cleveland, Ohio.
81723	.....	St. s.	Wm. G. Williams.....	30	20	50.1	15.4	6.5	Tow.	2	.....	1900	East Boston, Mass.....	Boston, Mass.
81744	.....	St. s.	Wm. H. Baldwin.....	38	26	54.0	16.8	6.8	Tow.	4	.....	1901	New Baltimore, N. Y....	Bath, Me.
80445	.....	St. s.	William H. Beard.....	28	14	54.0	14.7	6.2	Tow.	3	.....	1874	Brooklyn, N. Y.....	New York, N. Y.
81237	.....	Ga. s.	Wm. H. Bunting.....	15	15	56.3	15.6	4.4	Frt.	1	.....	1889	Oriole, Md.....	Norfolk, Va.
80970	.....	St. s.	William H. Clark.....	69	34	74.1	18.0	8.0	Pas.	5	.....	1883	Boston, Mass.....	Boston, Mass.
80674	.....	Ga. s.	William H. Davidson...	10	9	33.2	12.0	5.0	Fsh.	1	.....	1878	New London, Conn.....	Deer Isle, Me.
81358	.....	St. s.	Wm. H. Gallison.....	58	29	68.9	18.2	8.4	Tow.	5	.....	1892	Boston, Mass.....	Fall River, Mass.
81801	.....	St. s.	WILLIAM H. GRATWICK.	4,776	3,352	416.0	50.0	28.0	Frt.	20	1,600	1902	Cleveland, Ohio.....	Cleveland, Ohio.
204230	.....	St. s.	Wm. H. Keeler.....	74	50	65.5	19.0	8.0	Tow.	4	.....	1907	New Baltimore, N. Y....	New York, N. Y.
81846	.....	St. s.	WM. H. KINCH.....	58	39	68.0	17.0	9.0	Tow.	3	.....	1902	Ferrysburg, Mich.....	Duluth, Minn.
81628	K.N.R.F.	St. s.	William H. Moody.....	259	176	115.0	27.5	9.2	Frt.	6	360	1898	Essex, Mass.....	Gloucester, Mass.
204277	K.W.F.G.	St. s.	William H. Murphy....	923	673	190.8	39.6	12.6	Frt.	20	.....	1907	Hoquiam, Wash.....	San Francisco, Cal.
80488	.....	Ga. s.	William H. Phillips....	10	9	35.0	12.8	3.4	Msc.	2	.....	1874	Patchogue, N. Y.....	Newark, N. J.
96285	.....	Ga. s.	[1] Wm. H. Robbins.....	20	18	39.0	16.6	4.9	Oys.	3	.....	1895	.....do.....	Patchogue, N. Y.
81134	.....	Ga. s.	William H. Rowe.....	16	15	45.5	15.6	4.0	Oys.	1	.....	1886	Bay Shore, N. Y.....	Do.
81117	.....	Ga. s.	Wm. H. Sharpe.....	7	6	37.3	12.1	3.3	Frt.	1	.....	1886	Patchogue, N. Y.....	Do.
81118	.....	Ga. s.	Wm. H. Starbuck.....	53	50	75.6	21.0	9.5	Msc.	9	.....	1886	Tottenville, N. Y.....	Newport, R. I.
200536	.....	St. s.	William H. Taylor.....	226	153	108.3	26.2	12.1	Tow.	10	750	1903	Noank, Conn.....	New York, N. Y.
205076	.....	St. s	WILLIAM H. TRUESDALE	5,057	3,764	432.0	52.0	28.0	Frt.	23	1,500	1908	Lorain, Ohio.....	Buffalo, N. Y.
81749	.....	St. s.	Wm. H. Wickham.....	33	22	58.2	13.9	5.5	Fer.	4	.....	1883	Brooklyn, N. Y.....	New York, N. Y.
81164	.....	St. s.	Wm. H. Wolf.....	2,265	1,791	285.0	42.3	19.2	Frt.	17	800	1887	Milwaukee, Wis.....	Milwaukee, Wis.
205180	.....	St. s.	WILLIAM H. WOLF.....	6,251	4,707	504.0	54.0	30.0	Frt.	20	1,600	1908	Lorain, Ohio.....	Chicago, Ill.
81757	.....	St. s.	William H. Yerkes, jr...	59	40	73.0	18.0	8.4	Tow.	8	.....	1901	Solomons, Md.....	Boston, Mass.
80789	.....	Ga. s.	William I. Hume.....	14	14	42.6	16.7	3.8	Frt.	2	.....	1880	Onancock, Va.....	Norfolk, Va.
81027	.....	St. s.	Wm. J. Averell.....	1,603	1,425	241.7	36.7	14.5	Frt.	16	600	1881	Detroit, Mich.....	Ogdensburg, N. Y.
81724	.....	Ga. s.	Wm. J. Blankfard.....	26	18	66.0	18.1	4.4	Frt.	4	.....	1900	Cambridge, Md.....	Baltimore, Md.
81693	.....	St. s.	Wm. J. Bradley.....	99	67	84.0	19.5	9.5	Tow.	7	.....	1900	Camden, N. J.....	Philadelphia, Pa.
205835	.....	St. s.	Wm. J. Conway.....	65	44	58.7	19.5	8.5	Tow.	4	200	1908	Tottenville, N. Y.....	New York, N. Y.
203421	.....	St. s.	William J. Dailey.....	80	54	70.6	20.4	9.0	Tow.	5	.....	1906	.....do.....	Do.
204417	.....	St. s.	[2] WILLIAM J. FILBERT....	7,962	6,189	585.0	60.0	32.0	Frt.	25	1,880	1907	Lorain, Ohio.....	Duluth, Minn.
200546	.....	St. s.	Wm. J. Kelly.....	42	28	66.4	18.8	6.4	Pas.	8	.....	1903	Scranton, Miss.....	Galveston, Tex.
81119	.....	St. s.	Wm. J. McCaldin.....	75	37	77.3	19.7	8.2	Tow.	4	.....	1886	Athens, N. Y.....	New York, N. Y.
209789	.....	St. s.	WM. J. MCCARTHY.....	98	40	82.0	21.0	10.3	Tow.	8	550	1912	Ferrysburg, Mich.....	Chicago, Ill.
207790	.....	St. s.	WILLIAM J. OLCOTT.....	7,568	5,712	580.0	58.2	33.2	Frt.	24	1,800	1910	Ecorse, Mich.....	Duluth, Minn.
81635	.....	St. s.	WILLIAM K. KAVANAUGH	203	138	124.5	20.2	9.3	Tow.	4	598	1898	Dubuque, Iowa.....	St. Louis, Mo.
81747	.....	St. s.	WILLIAM L. BROWN....	4,904	3,879	430.0	50.2	24.4	Frt.	25	1,700	1901	Chicago, Ill.....	Duluth, Minn.
203441	.....	St. s.	Wm. L. Parkhurst.....	50	39	69.8	16.6	5.2	Fer.	4	.....	1906	Croton, N. Y.....	New York, N. Y.
81002	.....	St. s.	Wm. L. Proctor.....	117	58	104.0	20.0	10.0	Tow.	9	325	1883	Buffalo, N. Y.....	Ogdensburg, N. Y.
81283	.....	St. s.	William L. Scott.....	54	27	67.9	17.4	10.0	Tow.	3	.....	1890	.....do.....	Buffalo, N. Y.
111172	.....	St. s.	[3] WILLIAM L. STRONG ...	203	138	102.0	24.0	12.6	Frb.	10	400	1898	Camden, N. J.....	New York, N. Y.
205414	.....	Ga. s.	Wm. L. Warner.....	10	8	31.4	9.0	3.7	Fsh.	2	10	1902	Manitowoc, Wis.....	Grand Haven, Mich.
81132	.....	Ga. s.	Wm. M. Brittain.....	10	10	44.0	13.0	3.0	Frt.	1	.....	1886	Nansemond Co., Va.....	Norfolk, Va.
81154	.....	St. s.	William M. Dove.....	18	9	50.0	13.5	6.5	Tow.	3	.....	1887	Baltimore, Md.....	Philadelphia, Pa.
80330	.....	St. s.	*Wm. M. Flanders*.....	58	29	75.4	15.7	7.5	Pas.	6	.....	1872	East Boston, Mass.....	Pensacola, Fla.
81092	.....	St. s.	William M. Merwin.....	111	75	78.2	17.4	6.8	Oys.	7	.....	1885	Milford, Conn.....	Bridgeport, Conn.
81841	.....	Ga. s.	Wm. M. Upshur.....	12	9	56.0	15.0	3.0	Frt.	1	.....	1902	Oyster, Va.....	Norfolk, Va.
200478	K.S.T.D.	St. s.	WILLIAM M. WADLEY..	154	104	89.7	21.5	10.5	Tow.	6	500	1903	Chester, Pa.....	New York, N. Y.
81003	.....	Ga. s.	William M. Walker.....	19	18	45.6	15.0	4.6	Frt.	2	.....	1883	Edgartown, Mass.....	Kennebunk, Me.
80436	.....	St. s.	William N. Beach.....	49	33	69.0	17.4	7.2	Tow.	5	.....	1873	Philadelphia, Pa.....	New York, N. Y.
81217	.....	St. s.	*Wm. P. Congdon*.....	68	34	75.2	18.0	7.8	Pas.	7	.....	1889	Camden, N. J.....	Savannah, Ga.
200451	.....	St. s.	William P. Donnelly ...	54	37	62.7	17.3	7.5	Tow.	3	.....	1903	Buffalo, N. Y.....	Buffalo, N. Y.
81705	L.B.G.V.	St. s.	WILLIAM P. PALMER...	2,293	1,609	242.0	42.0	26.6	Frt.	24	900	1900	Cleveland, Ohio.....	Philadelphia, Pa.
208157	.....	St. s.	WILLIAM P. PALMER ...	7,602	5,746	580.0	58.2	33.2	Frt.	24	1,800	1910	Ecorse, Mich.....	Duluth, Minn.
86026	.....	St. s.	[4] William P. Rend.....	2,323	1,697	287.6	40.0	23.6	Frt.	16	900	1888	West Bay City, Mich....	Chicago, Ill.
202859	.....	St. s.	WILLIAM P. SNYDER. ⊙	6,939	5,492	530.0	56.2	32.0	Frt.	21	1,700	1906	Ecorse, Mich.....	Cleveland, Ohio.
209662	.....	St. s.	WILLIAM P. SNYDER, JR. ⊙	8,603	6,650	590.0	64.2	34.2	Frt.	24	2,500	1912	.....do.....	Pittsburgh, Pa.
202565	.....	Ga. s.	William R. Hearst.....	10	8	41.5	13.1	5.5	Frt.	2	.....	1896	East Machias, Me.....	Lubec, Me.
81597	.....	St. s.	WILLIAM R. LINN.....	4,328	3,196	400.0	48.3	23.9	Frt.	23	1,800	1898	Chicago, Ill.....	Duluth, Minn.
81297	.....	St. s.	Wm. S. Brusstar.....	45	22	63.0	17.2	7.6	Frt.	5	.....	1890	Baltimore, Md.....	New York, N. Y.
81806	.....	St. s.	William S. Brusstar....	174	99	132.0	20.0	9.6	Oys.	6	275	1902	.....do.....	Tappahannock, Va.
80149	.....	St. s.	Wm. S. Earl.....	24	12	55.0	14.8	5.8	Tow.	2	.....	1859	Philadelphia, Pa.....	Albany, N. Y.
81791	.....	St. s.	WILLIAM S. MACK.....	3,720	2,785	346.0	48.0	28.0	Frt.	20	1,250	1901	Lorain, Ohio.....	Cleveland, Ohio.
80751	.....	St. s.	Wm. S. McGowan.....	124	66	80.3	26.0	8.0	Frt.	2	51	1880	Boston, Mass.....	Boston, Mass.
80501	.....	St. s.	*Wm. S. Stokley*.....	83	83	96.5	18.0	8.4	Pol.	14	.....	1875	Philadelphia, Pa.....	Philadelphia, Pa.
95401	.....	St. s.	[5] William T. Cox.....	78	40	82.0	19.0	8.8	Tow.	5	.....	1875	.....do.....	Newark, N. J.
135283	.....	St. s.	[6] Wm. T. Lancraft.....	65	45	66.0	20.4	6.6	Oys.	7	.....	1877	Norwalk, Conn.....	New Haven, Conn.
210075	.....	Ga. s.	William T. Muir.....	65	43	80.0	19.7	7.9	Frt.	5	140	1912	Astoria, Oreg.....	Ketchikan, Alaska.
81393	.....	Ga. s.	William T. Stallings....	17	10	59.7	15.8	4.1	Frt.	2	.....	1892	Oriole, Md.....	Baltimore, Md.
81694	.....	St. s.	WM. CASTLE RHODES ..	2,176	1,340	242.0	42.0	26.6	Pas.	17	1,200	1900	Lorain, Ohio.....	Buffalo, N. Y.
81857	.....	St. s.	WILLIAM HENRY MACK ..	3,781	2,923	354.0	48.0	28.0	Frt.	20	1,300	1903	Cleveland, Ohio.....	Cleveland, Ohio.
201430	.....	Ga. s.	Wm. W. Clark.....	11	9	38.0	12.2	5.1	Fsh.	2	.....	1904	Jonesport, Me.....	Machias, Me.
81455	.....	Ga. s.	William W. Croswell....	20	13	60.0	17.1	4.4	Pas.	3	.....	1893	Oriole, Md.....	Baltimore, Md.
202811	.....	St. s.	William V. R. Smith...	207	108	95.0	25.3	12.6	Tow.	6	650	1905	Noank, Conn.....	New York, N. Y.

[1] Formerly ga. s. Henry D. Siminson.
[2] Formerly st. s. William M. Mills.
[3] Formerly st. s. Robert A. Van Wyck.
[4] Formerly st. s. George G. Hadley.
[5] Formerly st. s. Hudson.
[6] Formerly st. s. Enterprise.

MERCHANT STEAM VESSELS OF THE UNITED STATES—Continued.

Official No.	Signal letters.	Rig.	Name of vessel.	Gross tonnage.	Net tonnage.	Length.	Breadth.	Depth.	Service.	Crew.	Indicated horsepower.	When built.	Where built.	Home port (where permanent document issues).
						Feet.	*Feet.*	*Feet.*						
81835		Ga. s.	Wm. and John	14	9	40.3	12.5	4.3	Frt.	1	.....	1902	Port Gamble, Wash	Pt. Townsend, Wash.
81170		Ga. s.	Williams Brothers	6	6	24.6	12.3	3.8	Fsh.	1	.....	1887	Noank, Conn	Newport, R. I.
209624		*Ga. p.	Williamson	20	14	53.4	17.5	2.5	Fer.	1	8	1908	Nashville, Tenn	Nashville, Tenn.
80398		Ga. s	Willie	14	10	37.4	13.7	4.4	Frt.	2	.....	1874	Charleston, S. C	Charleston, S. C.
80616		Ga. s.	Willie	13	12	34.0	13.5	5.0	Msc.	2	.....	1877	Noank, Conn	New York, N. Y.
81101		St. s.	Willie	38	19	56.0	16.0	6.9	Tow.	4	.....	1885	Brooklyn, N. Y	Do.
81506		Ga. s.	Willie	11	10	36.6	14.4	4.0	Frt.	1	.....	1895	Portsmouth, Va	Norfolk, Va.
207121		Ga. s.	Willie	10	9	30.4	10.3	3.8	Fsh.	2	20	1895	Bay City, Mich	Grand Haven, Mich.
81538		St. s.	Willie	14	9	40.2	14.0	4.8	Tow.	3	.....	1896	Philadelphia, Pa	Philadelphia, Pa.
205132		St. s.	Willie	14	14	46.9	10.8	8.9	Msc.	3	25	1908	Beaumont, Tex	Port Arthur, Tex.
205570		Ga. s.	Willie	11	8	40.2	10.1	2.9	Msc.	2	20	1908	Jacksonville, Fla	Jacksonville, Fla.
208518		Ga. s.	Willie	20	14	55.7	12.8	4.6	Tow.	3	75	1911	Westlake, La	Galveston, Tex.
208527		St. s.	Willie	9	8	41.0	10.0	3.0	Frt.	2	15	1910	Georgetown, S. C	Georgetown, S. C.
203370		*Ga. p.	Willie B	14	14	50.8	10.0	2.3	Tow.	1	.....	1906	Tyrone, Ky	Louisville, Ky.
80317		St. s.	Willie Brown	19	10	47.0	13.0	6.0	Tow.	5	.....	1871	Buffalo, N. Y	Duluth, Minn.
81838		Ga. s.	Willie F	6	5	40.3	13.0	2.9	Oys.	2	.....	1900	Hopkins, Va	Cape Charles, Va.
202571		Ga. s.	Willie K	13	11	42.2	15.3	3.6	Oys.	3	.....	1906	Patchogue, N. Y	Patchogue, N. Y.
81731		Ga. s.	Willie M	14	12	56.0	14.3	3.6	Fsh.	4	.....	1900	Greenport, N. Y	Greenport, N. Y.
81421		Ga. s.	Willie R	9	8	35.0	13.0	3.9	Fsh.	2	.....	1892	Biloxi, Miss	Gulfport, Miss.
201453		Ga. s.	Willie R	17	13	60.0	14.9	3.4	Pas.	4	.....	1904	Bon Secour, Ala	Mobile, Ala.
81864		St. s.	Willie Welch	46	31	51.9	16.8	9.2	Tow.	4	75	1903	South Amboy, N. J	New York, N. Y.
81366		Ga. s.	Willie E. Morse	9	9	32.4	12.0	6.2	Msc.	1	.....	1892	Friendship, Me	Southwest Harbor, Me.
81230		Ga. s.	Willie J. Gibson	9	9	58.5	15.2	4.1	Frt.	1	.....	1889	Solomons Island, Md	Annapolis, Md.
81798		Ga. s.	Willie N. Johnson, jr	19	14	54.6	17.0	2.6	Msc.	4	.....	1901	Biloxi, Miss	Gulfport, Miss.
204363		Ga. s.	Willis W	10	9	38.0	11.3	4.9	Fsh.	3	.....	1907	Erie, Pa	Erie, Pa.
81768		Ga. y.	Willis T	24	20	49.7	12.0	5.0	Yct.	1	.....	1901	New York, N. Y	New York, N. Y.
208397		St. s.	WILLIS L. KING	7,568	5,712	580.0	58.2	33.2	Frt.	24	1,800	1911	Ecorse, Mich	Duluth, Minn.
209537		Ga. s.	Willmetta	9	5	46.5	10.3	4.2	Frt.	2	37	1910	Poquoson, Va	Tappahannock, Va.
81457		Ga. s.	Will-o'-the-Wisp	8	7	31.9	11.9	4.6	Oys.	2	.....	1893	Bridgeport, Conn	Bridgeport, Conn.
81661		Ga. s.	Willow	10	8	30.0	12.8	4.8	Msc.	1	.....	1890	Brooklyn, N. Y	New York, N. Y.
200014		St. s.	Willow	18	13	71.6	14.3	3.0	Pas.	3	.....	1903	St. Joseph, Mich	Erie, Pa.
26492		Ga. s.	Willow Brook	11	9	37.5	14.6	3.6	Pas.	1	.....	1857	East Hartford, Conn	New York, N. Y.
206981		Ga. s.	Willow H	7	6	32.3	8.2	3.4	Fer.	1	16	1903	Northport, Mich	Grand Haven, Mich.
207464		Ga. y.	Wilmarth	12	8	35.0	11.4	3.3	Yct.	1	15	1910	Seattle, Wash	Pt. Townsend, Wash.
81793		Ga. s.	Wilmer T	9	7	39.0	13.7	3.5	Frt.	1	.....	1901	Kings Point, Va	Norfolk, Va.
80884		St. s.	*Wilmington*	161	110	122.7	22.5	6.7	Pas.	8	200	1882	Philadelphia, Pa	Wilmington, N. C.
81701		St. s.	WILMINGTON	225	93	88.0	22.0	12.2	Tow.	6	650	1900	Wilmington, Del	New York, N. Y.
81730		*St. p.	Wilmington	60	46	81.8	20.4	4.4	Frt.	5	50	1900	Wilmington Island, Ga	Brunswick, Ga.
206348		Ga. y.	Wilmotine	37	25	57.3	12.8	5.2	Yct.	4	.....	1909	Chessa Louskee, Fla	Tampa, Fla.
204238		St. s.	WILPEN ⊙	7,612	5,851	554.0	58.2	33.0	Frt.	22	2,000	1907	Ecorse, Mich	Cleveland, Ohio.
205811		Ga. y.	[1] Wilrose II	44	37	70.8	17.6	7.2	Yct.	4	80	1908	Stamford, Conn	Jacksonville, Fla.
209751		Ga. s.	Wilson	32	27	58.5	14.3	5.1	Pas.	2	80	1912	Astoria, Oreg	Pt. Townsend, Wash.
81063		St. s.	Wilson P. Foss	58	39	64.2	18.0	8.1	Tow.	4	.....	1899	Brooklyn, N. Y	Albany, N. Y.
81232		Ga. s.	Wilsonia	12	12	41.4	13.9	3.4	Frt.	3	.....	1889	Pocomoke City, Md	Norfolk, Va.
206352		Ga. s.	Wilton	11	9	38.5	9.8	4.5	Pas.	2	8	1909	Brooklyn, N. Y	New York, N. Y.
80960		Ga. s.	Winant W. Weir	13	11	31.0	15.5	4.6	Msc.	2	.....	1883	Glenwood, N. Y	Do.
157591		St. s.	[2] Windber	107	73	80.4	21.0	9.7	Tow.	6	170	1900	Noank, Conn	Do.
202174	K.T.W.F.	St. s.	[3] WINDBER ⊙	2,572	1,951	290.0	40.1	21.9	Frt.	25	760	1889	West Hartlepool, Eng	Pt. Townsend, Wash.
81302		St. s.	Windsor	102	67	81.5	24.0	8.5	Frt.	6	160	1890	Tottenville, N. Y	New York, N. Y.
81475		†St.	Windsor	193	140	74.4	50.0	4.0	Fer.	2	35	1891	Summerville, N. Y	Rochester, N. Y.
205254		Ga. s.	Winehaven	15	10	48.3	12.4	5.1	Pas.	1	50	1903	San Francisco, Cal	San Francisco, Cal.
81413		St. s.	Winfield S. Cahill	54	28	71.0	18.5	8.0	Tow.	7	.....	1892	Baltimore, Md	Philadelphia, Pa.
210003		St. s.	Winfield S. Cahill	299	172	137.0	24.5	11.1	Fsh.	30	700	1912	Solomons, Md	Tappahannock, Va.
81621		Ga. s.	Wing It	14	11	43.5	14.5	4.5	Frt.	2	.....	1898	Patchogue, N. Y	Charleston, S. C.
200314	K. S. R. D.	Ga. y.	Wing and Wing	16	12	45.3	9.8	7.2	Yct.	2	20	1903	Newport, R. I	Cleveland, Ohio.
81626	K. N. R. C.	St. s.	WINIFRED ⊙	2,551	1,520	283.5	42.2	21.1	Oil.	26	1,200	1898	Bath, Me	Port Arthur, Tex.
206380		Ga. s.	Winifred	25	22	44.9	13.0	5.0	Pas.	2	25	1909	Islip, N. Y	Patchogue, N. Y.
211357		Ga. s.	Winifred D	28	26	60.0	13.5	5.1	Fsh.	1	55	1913	Shakan, Alaska	Wrangell, Alaska.
209117		*St. p.	Winifrede	97	97	119.4	24.9	4.6	Tow.	7	.....	1903	Marietta, Ohio	Wheeling, W. Va.
209304		St. s.	Winnifred Hayes	14	9	48.0	11.5	4.6	Pas.	2	16	1896	Kettle Falls, Minn	St. Paul, Minn.
205257		Ga. s.	Wink	15	10	57.0	12.4	4.8	Tow.	1	150	1908	Alameda, Cal	San Francisco, Cal.
208078		*Ga. p.	Winkler Ferry	9	9	51.9	10.0	2.0	Fer.	2	10	1910	Crawleyville, Ind	Evansville, Ind.
206051		*Ga. p.	Winner	8	8	53.0	10.0	1.9	Frt.	1	18	1909	Terre Haute, Ind	Do.
137071		St. y.	[4] Winnetka	23	16	74.6	10.6	5.1	Yct.	3	.....	1903	Alexandria Bay, N. Y	Cape Vincent, N. Y.
80161		St. s.	Winnie	73	36	80.0	18.3	8.7	Tow.	8	.....	1870	New Brunswick, N. J	Perth Amboy, N. J.
211057		Ga. s.	Winnie	12	9	40.0	11.7	3.5	Fsh.	1	20	1913	Metlakahila, Alaska	Ketchikan, Alaska.
81679		*Ga. p.	Winnie B	10	7	30.8	7.5	1.5	Pas.	0	.....	1899	Newbern, Tenn	Memphis, Tenn.
203801		Ga. s.	Winnie Davis	58	28	74.1	23.6	5.1	Frt.	9	.....	1906	Madisonville, La	New Orleans, La.
81522		Ga. s.	Winnie Kane	11	10	32.5	12.1	6.0	Fsh.	3	10	1895	Friendship, Me	Bridgeport, Conn.
206438		Ga. s.	Winnie M	10	9	37.0	11.5	3.9	Fsh.	2	.....	1909	Erie, Pa	Erie, Pa.
141800		Ga. y.	[5] Winning	30	20	56.3	12.8	6.2	Yct.	3	.....	1901	Steinway, N. Y	Somers Point, N. J.
76012		St. s.	[6] Winnipeg	1,108	874	252.5	35.0	15.3	Frt.	21	525	1878	Buffalo, N. Y	Buffalo, N. Y.

[1] Formerly ga. y. {a Cynthia II. b Tarpon.
[2] Formerly st. s. D. H. Dearborn.
[3] Formerly British st. s. Daventry.
[4] Formerly st. y. Esther C.
[5] Formerly ga. y. {a Leonara. b Lapwing.
[6] Formerly st. s. Juniata.
† Chain ferry.

MERCHANT STEAM VESSELS OF THE UNITED STATES—Continued.

Official No.	Signal letters.	Rig.	Name of vessel.	Gross tonnage.	Net tonnage.	Length.	Breadth.	Depth.	Service.	Crew.	Indicated horsepower.	When built.	Where built.	Home port (where permanent document issues).
						Feet.	*Feet.*	*Feet.*						
207496	.....	Ga. s.	Winola	12	12	38.0	9.2	4.3	Pas.	1	15	1910	Holly Beach, N. J	Philadelphia, Pa.
80056	.....	St. p.	Winona	649	460	155.0	33.8	12.4	Fer.	8	335	1869	New York, N. Y	New York, N. Y.
81260	.....	St. s.	Winona	20	10	47.0	13.2	5.7	Fsh.	5	.....	1890	Noank, Conn	Newport, R. I.
81760	.....	Ga. y.	Winona	18	12	43.4	11.6	4.5	Yct.	2	.....	1901	Beverly, Mass	Mt. Desert Ferry, Me.
127502	.....	St. y.	[1] Winona	47	32	76.5	14.2	8.3	Yct.	6	.....	1901	New York, N. Y	Washington, D. C.
203837	.....	Ga. s.	Winona	25	17	57.4	12.3	5.3	Pas.	2	55	1907	Seattle, Wash	Seattle, Wash.
207934	.....	Ga. y.	Winona	53	50	85.0	14.2	2.0	Yct.	4	40	1909	Champlain, N. Y	Plattsburg, N. Y.
202406	.....	Ga. s.	Winsome	13	10	40.1	10.2	6.0	Tow.	1	.....	1905	Bristol, Me	Portland, Me.
81162	.....	St. s.	Winter Harbor	18	9	55.0	13.1	4.5	Pas.	3	.....	1887	Bath, Me	Boothbay, Me.
80396	.....	St. p.	Winthrop	511	255	145.8	33.0	11.6	Fer.	4	.....	1873	East Boston, Mass	Norfolk, Va.
81441	.....	St. s.	Winthrop	91	68	76.8	17.6	6.8	Pas.	5	150	1893	Essex, Mass	New York, N. Y.
81762	.....	St. s.	Winthrop	39	23	56.0	16.0	5.6	Frt.	4	.....	1900	Winthrop, N. C	Norfolk, Va.
207653	.....	Ga. s.	Winton	8	7	36.0	12.0	3.0	Pas.	2	16	1910	Georgetown, S. C	Georgetown, S. C.
77004	K.L.D.H.	St. s.	[2] Winyah	1,682	1,445	200.0	38.0	17.5	Frt.	26	760	1891	Wilmington, Del	New York, N. Y.
157399	K.M.B.W.	St. y.	[3] WINYAH	143	74	115.0	20.5	9.4	Yct.	6	300	1894	Sparrows Point, Md	Port Huron, Mich.
206425	.....	Ga. s.	Wireless	8	6	43.5	9.7	4.0	Frt.	1	30	1909	San Francisco, Cal	San Francisco, Cal.
200333	.....	St. s.	WISCONSIN	4,858	3,707	428.0	50.0	28.0	Frt.	23	1,400	1903	Superior, Wis	Cleveland, Ohio.
141290	.....	Ga. s.	[4] Wish-ton-Wish	12	11	32.6	12.2	4.4	Frt.	1	.....	1893	Isleboro, Me	Mt. Desert Ferry, Me.
161858	K.Q.D.N.	St. y.	[5] Wissahickon	74	43	101.7	14.1	8.7	Yct.	6	.....	1900	South Boston, Mass	Philadelphia, Pa.
204416	.....	St. s.	WISSAHICKON	4,062	3,104	350.0	46.0	30.9	Frt.	27	.....	1907	Buffalo, N. Y	Erie, Pa.
150747	K.M.W.T.	St. y.	[6] Wissoo	46	31	74.9	13.2	8.3	Yct.	7	.....	1897	New York, N. Y	Chicago, Ill.
205873	.....	Ga. s.	Wistaria	14	10	43.7	15.0	3.0	Frt.	3	15	1908	Paulsboro, N. J	Camden, N. J.
209805	.....	Ga. s.	Wisteria	8	8	37.3	7.2	2.4	Pas.	1	24	1912	Louisiana, Mo	St. Louis, Mo.
80376	.....	Ga. s.	Witch	14	11	43.0	14.5	4.5	Pas.	2	.....	1873	Newport, R. I	Newark, N. J.
200646	.....	St. s.	Witch	44	17	60.0	18.0	7.2	Tow.	2	175	1904	Bay City, Mich	Port Huron, Mich.
81169	.....	Ga. s.	Witch of the Wave	6	6	29.5	10.6	3.9	Pas.	1	.....	1873	Edgartown, Mass	Providence, R. I.
207051	.....	*Ga. p.	Withlacoochee	10	10	50.0	18.0	2.0	Frt.	2	.....	1909	Bay Hill, Fla	Cedar Keys, Fla.
211405	.....	Ga. p.	Witte Jr	10	10	49.2	12.0	2.8	Pas.	1	8	1913	Mulberry, Ark	Memphis, Tenn.
81043	.....	St. s.	Wiwurna	93	49	101.5	19.2	7.5	Pas.	6	.....	1884	Bath, Me	Boston, Mass.
80760	.....	Ga. s.	Wizard	52	46	70.6	18.3	6.0	Oys.	7	.....	1880	Greenport, N. Y	Bridgeport, Conn.
210279	.....	Ga. s.	Wizard	11	9	34.8	12.2	3.5	Pas.	1	20	1912	Jacksonville, Fla	Jacksonville, Fla.
81636	.....	Ga. s.	Wodan	10	10	33.6	12.2	5.2	Fsh.	4	.....	1898	Gloucester, Mass	Gloucester, Mass.
211046	.....	Ga. s.	Wolf	15	10	37.5	12.3	5.2	Frt.	2	27	1913	New Haven, Conn	New Haven, Conn.
205042	.....	Ga. s.	Wolny	20	13	45.5	11.6	5.0	Fsh.	6	40	1908	Seattle, Wash	Pt. Townsend, Wash.
81728	.....	Ga. s.	Wolverine	14	11	46.4	9.0	6.9	Pas.	1	.....	1900	Grand Rapids, Mich	Do.
81820	.....	Ga. s.	Wolverine	13	7	47.7	14.8	5.5	Frt.	2	.....	1902	Lubec, Me	Machias, Me.
203816	.....	Ga. s.	Wolverine	14	9	49.8	9.5	2.3	Pas.	1	.....	1906	Mukilteo, Wash	Pt. Townsend, Wash.
205380	.....	Ga. s.	Wolverine	14	12	48.5	16.5	3.2	Oys.	2	.....	1908	Patchogue, N. Y	Patchogue, N. Y.
204972	.....	Ga. s.	Wolverine	14	10	50.0	10.2	4.8	Pas.	1	50	1908	Marshfield, Oreg	Coos Bay, Oreg.
204868	.....	Ga. s.	Wolverine	9	8	45.0	9.5	3.5	Pas.	2	.....	1907	St. Joseph, Mich	Grand Haven, Mich.
208828	.....	*Ga. p.	Wolverine	22	22	64.4	20.2	3.2	Pas.	4	50	1911	Helena, Ark	Memphis, Tenn.
81245	.....	St. s.	Wonder	34	17	58.2	16.8	6.9	Tow.	4	.....	1889	Tottenville, N. Y	New York, N. Y.
200079	.....	Ga. y.	Wonder	20	16	45.0	12.0	3.0	Yct.	2	.....	1903	Bridgeport, Conn	Do.
204821	.....	St. s.	Wonder	18	12	58.0	9.9	2.8	Frt.	2	.....	1907	Point Caswell, N. C	Wilmington, N. C.
206900	.....	Ga. s.	Wonder	7	5	31.0	8.5	3.5	Pas.	1	18	1907	Albert, Oreg	Astoria, Oreg.
209259	.....	Ga. s.	Wonderlust	8	8	35.0	8.0	3.0	Pas.	1	10	1911	St. Paul, Minn	St. Paul, Minn.
208116	.....	Ga. s.	Wood & Mack	11	10	35.5	13.6	6.1	Fsh.	3	20	1910	Friendship, Me	Newport, R. I.
85164	.....	St. s.	Woodbridge	21	10	49.3	14.0	6.0	Tow.	3	64	1870	New Brunswick, N. J	Bath, Me.
86386	.....	*St. p.	[7] Woodland	99	83	84.7	20.4	4.2	Pas.	5	.....	1897	Portland, Oreg	Portland, Oreg.
206526	.....	Ga. s.	Woodlawn	14	12	41.3	13.5	3.1	Pas.	1	15	1909	Jacksonville, Fla	Charleston, S. C.
210391	.....	Ga. s.	Woodlawn II	21	19	44.4	11.7	3.7	Pas.	2	40	1912	.....do	Jacksonville, Fla.
81676	.....	*Ga. p.	[8] Woodman	17	13	60.0	12.0	3.0	Oys.	2	.....	1899	Plaquemine, La	Brashear, La.
81634	.....	Ga. s.	Worth Bagley	13	9	41.6	11.3	2.7	Mse.	1	.....	1898	Morehead City, N. C	Newbern, N. C.
81432	.....	St. s.	Wotan	886	712	191.5	36.5	13.6	Frt.	13	490	1893	Marine City, Mich	Grand Haven, Mich.
205869	.....	*Ga. p.	Wren	6	5	37.6	7.0	2.6	Tow.	1	8	1905	Grape Island, W. Va	Wheeling, W. Va.
81244	K.G.H.V.	St. s.	Wrestler	198	99	115.2	25.5	13.2	Tow.	6	490	1889	Boston, Mass	New York, N. Y.
136381	.....	St. s.	[9] Wright	96	48	86.4	21.4	9.6	Tow.	8	.....	1893	Bath, Me	Portland, Me.
81850	.....	St. s.	WYADDA	132	90	85.9	19.1	11.0	Tow.	7	.....	1902	Seattle, Wash	Seattle, Wash.
201901	.....	Ga. y.	Wyandance	21	14	50.8	11.6	5.6	Yct.	2	.....	1905	Bayonne, N. J	New York, N. Y.
81406	.....	St. s.	WYANDOTTE	320	160	155.6	35.0	9.0	Pas.	11	630	1892	Wyandotte, Mich	Do.
81062	.....	Ga. s.	Wyandotte	7	7	33.0	13.0	3.0	Tow.	1	.....	1884	Norfolk, Va	Norfolk, Va.
202262	.....	*Ga. p.	Wyandotte	13	13	54.0	11.0	6.8	Pas.	2	.....	1905	Leavenworth, Ind	Brashear, La.
205458	.....	St. s.	WYANDOTTE	2,450	1,541	346.0	45.2	24.0	Frt.	8	1,100	1908	Ecorse, Mich	Detroit, Mich.
207110	.....	Ga. s.	Wyandotte	7	6	26.2	7.6	2.6	Fsh.	2	12	1903	Manistee, Mich	Grand Haven, Mich.
130852	.....	Ga. s.	[10] Wyanoke	17	11	40.1	10.0	4.0	Pas.	1	.....	1900	Philadelphia, Pa	Ogdensburg, N. Y.
204903	.....	Ga. s.	Wynnsome	12	11	58.0	8.0	3.6	Pas.	1	24	1905	Astoria, N. Y	Brunswick, Ga.
81068	.....	St. p.	*Wyoming*	833	541	171.0	36.7	13.4	Fer.	6	600	1885	Wilmington, Del	New York, N. Y.
81150	.....	St. s.	Wyoming	1,488	934	241.0	39.9	14.6	Frt.	19	700	1887	Buffalo, N. Y	Buffalo, N. Y.
203805	K.V.T.B.	St. s.	WYOMING	398	270	140.0	26.8	15.8	Tow.	16	900	1906	Port Richmond, N. Y	Perth Amboy, N. J.
200586	K.S.V.B.	St. s.	WYOMISSING	222	151	104.6	24.0	11.8	Tow.	12	500	1904	Philadelphia, Pa	Philadelphia, Pa.
81033	.....	St. s.	Wyona	26	13	58.6	12.0	3.0	Mse.	1	.....	1884	North Kingston, R. I	Newport, R. I.
81689	.....	Ga. s.	Wyona	21	14	53.0	18.7	4.0	Fsh.	15	.....	1900	Straits, N. C	Beaufort, N. C.

[1] Formerly st. y. Cherokee.
[2] Formerly st. s. John G. Christopher.
[3] Formerly st. y. Dungeness.
[4] Formerly slp. Lillian and Helen.
[5] Formerly st. y. Valda.
[6] Formerly st. y. {a Punjaub. b Vinita.
[7] Formerly *st. p. G. M. Walker.
[8] Formerly st. s. Georgiana.
[9] Formerly st. s. Eleanor L. Wright.
[10] Formerly st. y. Narcissus.

MERCHANT STEAM VESSELS OF THE UNITED STATES—Continued.

Official No.	Signal letters.	Rig.	Name of vessel.	Gross tonnage.	Net tonnage.	Length.	Breadth.	Depth.	Service.	Crew.	Indicated horsepower.	When built.	Where built.	Home port (where permanent document issues).
			X.			*Feet.*	*Feet.*	*Feet.*						
27013	.....	St. s.	X. L.	20	10	47.0	11.5	5.5	Frt.	3	.....	1891	Apalachicola, Fla.	Apalachicola, Fla.
27026	.....	Ga. s.	X. L.	14	13	43.5	14.6	3.8	Oys.	1	.....	1903	Bayshore, N. Y.	Patchogue, N. Y.
27018	.....	Ga. s.	X. X. X. X.	5	5	24.3	11.0	3.4	Fsh.	1	.....	1896	Osterville, Mass.	New Bedford, Mass.
27023	.....	St. s.	Xanthus	49	34	83.3	12.7	5.3	Msc.	2	.....	1901	Seattle, Wash.	Pt. Townsend, Wash.
27022	.....	Ga. s.	X-Ray	32	22	55.7	16.4	5.6	Oys.	3	.....	1898	Bridgeport, Conn.	New Haven, Conn.
205498	.....	Ga. y.	Xenial	16	11	45.6	9.9	3.9	Yct.	1	25	1908	Seattle, Wash.	Pt. Townsend, Wash.
27016	.....	St. s.	Xiphias	24	12	53.5	14.5	5.1	Msc.	6	.....	1894	Noank, Conn.	Newport, R. I.
25306	K. N. D. F.	El. y.	[1] Xylophone	35	33	68.2	11.0	5.5	Yct.	25	.....	1896	Nyack, N. Y.	New York, N. Y.
			Y.											
209730	L. C. J. B.	St. s.	YAQUEZ ⊙	2,551	1,992	247.0	43.7	29.3	Frt.	29	1,350	1912	Ecorse, Mich.	Wilmington, Del.
203552	.....	*St. p.	Yakima	393	234	137.0	28.8	4.9	Pas.	19	200	1906	Ainsworth, Wash.	Pt. Townsend, Wash.
27665	.....	St. s.	YALE	3,453	2,098	371.0	45.0	22.7	Frt.	9	1,200	1895	Cleveland, Ohio	Detroit, Mich.
204047	K. W. B. R.	†St. s.	YALE ⊙	3,731	2,312	376.0	61.3	20.2	Pas.	134	.....	1906	Chester, Pa.	New York, N. Y.
209972	.....	St. s.	YALE	99	36	71.0	20.0	10.2	Tow.	4	500	1909	Cleveland, Ohio.	Buffalo, N. Y.
27691	.....	Ga. s.	Yankee	43	18	62.5	17.8	8.5	Fsh.	12	.....	1902	Gloucester, Mass.	Marblehead, Mass.
203786	.....	Ga. s.	Yankee	15	10	41.0	10.7	3.1	Frt.	1	.....	1906	Kasaan, Alaska	Ketchikan, Alaska.
206418	.....	Ga. y.	Yankee II	38	26	83.3	12.0	4.5	Yct.	2	75	1909	Tacoma, Wash.	Seattle, Wash.
208849	L. C. D. T.	Ga. y.	Yankee II	28	27	43.0	16.6	5.7	Yct.	2	24	1909	College Point, N. Y.	New York, N. Y.
209061	.....	Ga. s.	Yankee Bob	11	9	59.3	13.8	2.4	Fer.	2	12	1911	Champlain, N. Y.	Plattsburg, N. Y.
27673	.....	Ga. s.	Yankee Boy	5	5	26.0	10.0	5.2	Fsh.	1	.....	1899	Friendship, Me.	Machias, Me.
206711	.....	Ga. s.	Yankee Boy	10	10	31.4	10.6	3.9	Frt.	1	15	1909	Terminal Island, Cal.	Los Angeles, Cal.
211316	.....	Ga. s.	Yankee Boy	21	16	43.2	14.3	6.9	Fsh.	7	20	1912	Dockton, Wash.	Tacoma, Wash.
27674	.....	Ga. s.	Yankee Doodle	12	8	37.5	12.4	4.1	Pas.	1	.....	1900	Brooklyn, N. Y.	New York, N. Y.
200154	.....	Ga. s.	Yankee Doodle	14	11	65.0	10.1	3.0	Pas.	1	.....	1903	Seattle, Wash.	Pt. Townsend, Wash.
202416	.....	*Ga. p.	Yankee Doodle	13	6	57.5	13.7	2.8	Tow.	3	.....	1905	Westwego, La.	New Orleans, La.
204549	.....	Ga. y.	Yankee Girl	36	36	55.3	14.5	6.7	Yct.	3	30	1907	San Diego, Cal.	Los Angeles, Cal.
205892	.....	Ga. s.	Yankee Girl	9	8	28.6	13.0	3.5	Pas.	1	8	1901	Canarsie, N. Y.	New York, N. Y.
27606	.....	Ga. s.	Yankee Maid	10	9	34.9	13.0	3.6	Frt.	1	.....	1872	Boothbay, Me.	Fall River, Mass.
210161	.....	Ga. s.	Yankton	14	9	40.3	10.5	4.4	Pas.	1	35	1912	Oswego, N. Y.	Oswego, N. Y.
209870	.....	Ga. s.	Yantic	28	14	56.6	18.0	5.0	Pas.	1	90	1912	Noank, Conn.	New London, Conn.
211104	.....	Ga. y.	Yarrow	29	20	60.0	12.4	5.2	Yct.	2	60	1913	Chicago, Ill.	Chicago, Ill.
203858	.....	Ga. s.	Yelgif	11	7	45.9	8.6	4.1	Pas.	1	.....	1907	La Porte, Tex.	Galveston, Tex.
27677	.....	St. s.	Yellow Jacket	60	28	66.5	18.5	8.5	Frt.	8	.....	1900	Seattle, Wash.	Pt. Townsend, Wash.
204278	K. W. F. H.	St. s.	Yellowstone	767	456	188.6	38.2	13.6	Frt.	23	.....	1907	Fairhaven, Cal.	San Francisco, Cal.
27617	.....	St. s.	Yeopim	15	7	61.8	10.8	5.0	Tow.	3	.....	1881	Drummonds, N. C.	Elizabeth City, N. C.
200207	.....	St. s.	Yerba Buena	1,115	758	175.4	38.0	17.0	Fer.	13	1,200	1903	Alameda, Cal.	San Francisco, Cal.
27663	.....	Ga. s.	Ymogene	7	7	26.1	12.8	3.6	Msc.	1	.....	1895	Newport, R. I.	Newport, R. I.
207581	.....	Ga. y.	Yo Ho	15	10	40.1	10.0	5.4	Yct.	5	.....	1910	Bath, Me.	Bath, Me.
206470	.....	Ga. s.	Yoris	7	5	35.4	6.5	3.2	Pas.	2	14	1905	St. Louis, Mo.	St. Louis, Mo.
210817	.....	St. s.	York	1,152	783	181.7	36.1	11.9	Frt.	16	900	1912	Wilmington, Del.	New York, N. Y.
208856	.....	Ga. s.	Yorkey	7	5	31.2	10.4	3.4	Frt.	2	4	1909	Nome, Alaska	Nome, Alaska.
211089	.....	St. s.	York Range	23	14	57.0	12.5	4.1	Frt.	3	50	1913	St. Michaels, Md.	Newport News, Va.
125516	.....	St. s.	[2] York River	143	93	85.6	18.9	5.0	Pas.	9	.....	1888	Providence, R. I.	Norfolk, Va.
27672	.....	St. s.	York State	89	71	66.8	21.0	6.1	Pld.	8	.....	1899	Ludington, Mich.	Chicago, Ill.
27682	.....	St. s.	YOSEMITE	3,879	3,044	356.0	50.0	28.0	Frt.	14	1,000	1901	Wyandotte, Mich.	Duluth, Minn.
202806	K. V. F. M.	St. s.	Yosemite ⊙	827	525	193.0	40.0	15.3	Pas.	26	.....	1906	Fairhaven, Cal.	San Francisco, Cal.
27587	.....	Ga. s.	Young Burkhart	9	9	36.6	11.9	3.6	Frt.	0	.....	1870	Palacios, Tex.	Galveston, Tex.
27685	.....	Ga. s.	Young Elodie	6	5	37.6	11.0	3.4	Oys.	1	.....	1900	Terrebonne, La.	Brashear, La.
202616	.....	*Ga. p.	Young Taylor	14	14	52.0	14.5	2.0	Pas.	1	25	1905	Paducah, Ky.	Memphis, Tenn.
211121	.....	Ga. s.	Youno	11	11	40.0	8.5	3.5	Pas.	1	18	1913	Lyons, Iowa	Rock Island, Ill.
209075	.....	Ga. s.	Yours Always	5	5	27.4	7.4	2.9	Fsh.	3	10	1898	St. Joseph, Mich.	Milwaukee, Wis.
76255	.....	St. s.	[3] Yozephie	22	11	46.5	14.0	5.6	Tow.	3	.....	1881	Brooklyn, N. Y.	Albany, N. Y.
27622	.....	Ga. s.	Yttria	13	7	45.5	14.1	3.3	Msc.	1	.....	1883	Tilghmans Island, Md.	Newport News, Va.
27639	K. H. N. F.	St. s.	YUCATAN ⊙	3,525	2,317	336.2	43.2	22.3	Pas.	72	2,600	1890	Chester, Pa.	Pt. Townsend, Wash.
27661	.....	Ga. s.	Yukon	17	12	44.3	12.7	5.6	Fsh.	2	.....	1894	Ballard, Wash.	Seattle, Wash.
165172	.....	*Ga. p.	Yukon	642	603	164.8	35.3	5.9	Pas.	34	.....	1913	Seattle, Wash.	Do.
127271	K. N. M. V.	St. s.	[4] *Yukon* ⊙	1,238	688	205.4	36.0	25.0	Frt.	35	700	1879	Philadelphia, Pa.	Portland, Me.
211384	.....	Ga. s.	Yukon	25	17	45.7	13.8	5.7	Fsh.	8	35	1913	Tacoma, Wash.	Tacoma, Wash.
27655	.....	St. s.	YUMA	2,194	1,828	322.8	42.2	18.9	Frt.	19	1,000	1893	Cleveland, Ohio	Cleveland, Ohio.
201727	K. T. Q. V.	Ga. y.	Yuma	16	11	43.0	13.0	3.2	Yct.	2	18	1904	Miami, Fla.	Key West, Fla.
200591	.....	Ga. s.	Yvette	31	31	63.9	20.3	4.1	Pas.	8	.....	1903	Wooster, Tex.	Galveston, Tex.
27671	.....	Ga. s.	Yvonne	10	10	38.0	13.2	3.2	Pas.	2	.....	1899	.....do	Houston, Tex.
205214	.....	Ga. s.	Yvonne	12	10	33.2	11.4	4.9	Pas.	2	20	1908	New Bedford, Mass.	New Bedford, Mass.
209848	.....	Ga. s.	Yvonne	14	9	54.0	12.0	6.1	Pas.	1	35	1912	Sault Ste. Marie, Mich.	Marquette, Mich.
			Z.											
28114	.....	Ga. s.	Z. E. Beauchamp	18	10	59.0	15.7	4.0	Msc.	2	.....	1888	Oriole, Md.	Newport News, Va.
28119	.....	Ga. s.	Zaim	8	7	29.7	12.8	4.9	Fsh.	1	.....	1887	Rockland, Me.	Portland, Me.
206099	.....	Ga. s.	Zannetta	7	7	32.0	8.0	2.8	Pas.	1	8	1909	Clinton, Iowa	Rock Island, Ill.
201817	.....	St. s.	Zapora ⊙	289	196	146.0	24.0	11.4	Fsh.	10	1,000	1905	Tacoma, Wash.	Tacoma, Wash.

[1] Formerly el. y. Utopian.
[2] Formerly st. s. Corsair.
[3] Formerly st. s. John McDermott.

[4] Formerly { a Spanish st. s. Cuba. b Spanish st. s. Argonauta. c St. s. Cocoa. d St. s. M. F. Plant.

† Turbine.

MERCHANT STEAM VESSELS OF THE UNITED STATES—Continued.

Official No.	Signal letters.	Rig.	Name of vessel.	Gross tonnage.	Net tonnage.	Length.	Breadth.	Depth.	Service.	Crew.	Indicated horsepower.	When built.	Where built.	Home port (where permanent document issues).
						Feet.	*Feet.*	*Feet.*						
209095	L.C.D.S.	St. y.	ZARA	184	80	136.0	20.1	11.7	Yct.	12	500	1891	Paisley, Scotland	Detroit, Mich.
136919	.....	Ga. s.	[1]Zarembo	18	12	48.5	11.8	3.4	Pas.	2	.....	1901	Ballard, Wash	Seattle, Wash.
207933	.....	Ga. s.	Zazo	10	8	37.3	9.3	5.2	Pas.	1	36	1905	Fall River, Mass	Fall River, Mass.
28136	K.N.L.M.	St. s.	[2]*Zealandia* ⊙	2,730	1,718	377.0	37.1	26.2	Pas.	81	1,900	1875	Govan, Scotland	New York, N. Y.
201879	K.V.G.B.	Ga. y.	[2]Zeeland	47	25	79.7	13.0	6.7	Yct.	4	12	1905	Boston, Mass	Houston, Tex.
203707	.....	Ga. s.	Zelda	13	8	40.7	10.2	3.5	Msc.	2	.....	1906	Washington, N. C	Newbern, N. C.
206659	.....	Ga. s.	Zelda	15	10	54.4	11.6	3.8	Frt.	1	54	1909	Cove, Tex	Galveston, Tex.
28112	.....	Ga. s.	Zella	7	6	23.5	12.5	4.4	Frt.	2	.....	1888	Noank, Conn	Stonington, Conn.
206700	.....	Ga. s.	Zelora E	6	6	28.3	10.9	3.9	Pas.	1	14	1909	Apponang, R. I	Providence, R. I.
28127	.....	St. s.	Zenith	95	47	83.1	21.5	11.3	Tow.	5	.....	1895	Benton Harbor, Mich	Duluth, Minn.
28129	.....	St. s.	ZENITH CITY	3,850	3,429	387.5	48.3	23.3	Frt.	24	1,100	1895	Chicago, Ill	Do.
28128	.....	Ga. y.	Zenobia	11	11	37.6	12.2	5.2	Yct.	1	.....	1895	Boston, Mass	Hartford, Conn.
206281	.....	Ga. y.	Zenya	33	27	59.0	13.7	7.0	Yct.	3	50	1909	Greenwich, Conn	Do.
28109	.....	Ga. s.	Zeph S. Conover	18	12	46.7	16.1	4.5	Frt.	2	.....	1898	Atlantic City, N. J	Norfolk, Va.
28092	.....	Ga. s.	Zephyr	12	10	38.0	14.5	4.3	Frt.	1	.....	1879	Cold Spring, N. Y	Patchogue, N. Y.
28105	.....	Ga. s.	Zephyr	11	9	40.8	13.7	6.0	Fsh.	1	.....	1872	Pembroke, Me	Lubec, Me.
202951	.....	Ga. s.	Zephyr	10	7	37.9	9.3	3.2	Pas.	1	.....	1906	Astoria, Oreg	Astoria, Oreg.
206413	.....	St. s.	Zephyr	127	86	83.0	21.1	6.4	Pas.	5	100	1909	Croton on Hudson, N. Y	New Haven, Conn.
28148	.....	[3]St. p.	Zerah, jr	86	86	108.0	29.9	4.5	Fer.	10	.....	1901	Helena, Ark	Memphis, Tenn.
28142	.....	St. s.	Zetes	44	22	58.8	17.4	6.9	Tow.	5	.....	1900	East Boston, Mass	Boston, Mass.
206897	L.C.B.J.	Ga. y.	[4]Zianetta	97	79	83.3	17.0	9.8	Yct.	5	120	1911	Camden, N. J	New York, N. Y.
210397	.....	Ga. y.	Zigzag	17	16	40.0	13.8	4.6	Yct.	0	12	1910	Detroit, Mich	Detroit, Mich.
136106	.....	St. s.	[5]Zillah	748	583	201.7	37.0	13.0	Frt.	10	785	1890	West Bay City, Mich	Duluth, Minn.
200093	.....	Ga. s.	Zillah	19	13	60.0	12.1	4.2	Pas.	1	.....	1903	Mariner Harbor, N. Y	Galveston, Tex.
210465	.....	Ga. s.	Zilpha II	10	7	36.4	8.6	4.6	Tow.	1	40	1912	East Quogue, N. Y	Patchogue, N. Y.
202217	.....	Ga. s.	Zilpha C	12	8	51.0	9.7	3.6	Pas.	3	.....	1903	Alexandria Bay, N. Y	Cape Vincent, N. Y.
208848	.....	Ga. y.	Zina	9	6	35.5	9.0	4.2	Yct.	1	16	1908	Winslow, Wash	Seattle, Wash.
28115	.....	[3]St. p.	Zinfandel	329	270	125.0	29.5	7.0	Pas.	13	230	1899	San Francisco, Cal	San Francisco, Cal.
28150	.....	St. y.	Zinganee	30	20	75.7	10.6	7.6	Yct.	5	.....	1902	Bristol, R. I	New York, N. Y.
28107	.....	St. s.	Zingara	24	15	56.0	10.5	4.2	Pas.	3	.....	1891	Redbank, N. J	Do.
205921	K.W.S.T.	Ga. y.	[6]Zipalong	30	20	78.6	11.2	6.3	Yct.	3	10	1907	South Boston, Mass	Philadelphia, Pa.
207158	.....	Ga. s.	Zita	6	6	29.0	9.0	3.6	Fsh.	2	9	1898	Manitowoc, Wis	Milwaukee, Wis.
206567	.....	Ga. s.	Zita Mae	21	16	62.2	15.6	3.2	Pas.	1	20	1909	West Haven, Conn	New Haven, Conn.
28122	.....	Ga. s.	Ziyara	12	8	51.0	9.9	4.0	Frt.	2	.....	1890	Rome, N. Y	Beaufort, N. C.
208818	.....	Ga. s.	Ziyira	8	6	35.0	8.5	3.2	Frt.	1	13	1911	Wit, N. C	Do.
28153	.....	St. s.	Zoe	42	28	68.0	17.3	6.5	Pas.	4	.....	1903	Mobile, Ala	Galveston, Tex.
28139	.....	Ga. s.	Zola	7	7	32.2	11.2	3.8	Oys.	0	.....	1899	Riverhead, N. Y	Greenport, N. Y.
28144	.....	Ga. s.	Zonda	8	6	34.2	13.5	5.5	Fsh.	2	.....	1898	Lubec, Me	Eastport, Me.
207366	.....	Ga. s.	Zone	7	7	31.2	7.4	7.0	Msc.	2	.....	1909	Beaumont, Tex	Port Arthur, Tex.
28101	.....	St. s.	*Zophar Mills*	185	121	120.5	25.2	8.0	Frb.	12	550	1882	Wilmington, Del	New York, N. Y.
28145	.....	St. y.	Zoraya	129	88	113.4	18.0	10.8	Yct.	6	500	1901	Port Jefferson, N. Y	Do.
201038	.....	Ga. y.	Zorayda	24	19	51.0	12.0	5.0	Yct.	2	.....	1900	New York, N. Y	Beaufort, S. C.
28037	.....	St. s.	[7]Zouave	86	43	96.5	20.8	8.1	Tow.	9	475	1861	Albany, N. Y	New York, N. Y.
28146	K.Q.W.V.	St. s.	ZULIA ⊙	1,713	1,079	266.0	37.0	17.0	Pas.	34	1,500	1901	Philadelphia, Pa	Wilmington, Del.

[1] Formerly ga. s. Emma.
[2] Formerly (a British st. s. Zealandia. (b Hawaiian st. s. Zealandia.
[3] Formerly ga. y. Elkhorn.
[4] Formerly ga. y. Ednada III.
[5] Formerly st. s Edward Smith.
[6] Formerly ga. y. Gansetta.
[7] Formerly (a st. s. Zouave. (b U. S. S. Zouave.

PART III.

ALPHABETICAL LIST

OF

UNRIGGED MERCHANT VESSELS OF THE UNITED STATES.

1913.

ALPHABETICAL LIST

OF

UNRIGGED MERCHANT VESSELS OF THE UNITED STATES.

(Steel vessels in SMALL CAPITALS, iron in *italics*.)

Official No.	Class.	Name of vessel.	Gross tonnage.	Net tonnage.	Crew.	When built.	Where built.	Home port (where permanent document issues).
		A.						
30126	Scow	A	7	7	0	1897	Friday Harbor, Wash	Port Townsend, Wash.
30241	Barge	A	1,162	1,162	0	1900	St. Louis, Mo	St. Louis, Mo.
163263	Scow	A	27	27	0	1907	Everett, Wash	Port Townsend, Wash.
164416	Dredge	A	459	459	20	1911	Philadelphia, Pa	New York, N. Y.
30287	Scow	A A	24	24	1	1902	Whatcom, Wash	Portland, Oreg.
30169	.....do	A. B. C. 1	20	20	0	1896	Anacortes, Wash	Port Townsend, Wash.
30170	.....do	A. B. C. 2	20	20	0	1896	.....do	Do.
30135	.....do	A. B. C. VIII	18	18	0	1896	.....do	Do.
30137	.....do	A. B. C. X	19	19	0	1896	.....do	Do.
30138	.....do	A. B. C. XI	51	51	0	1896	.....do	Do.
30039	Barge	A. C. H	258	258	1	1890	Lake Charles, La	Houston, Tex.
30246	.....do	A. C. L. Co. No. 1	833	833	1	1900	Astoria, N. Y	New York, N. Y.
30247	.....do	A. C. L. Co. No. 2	832	832	1	1900	.....do	Do.
30248	.....do	A. C. L. Co. No. 3	834	834	1	1900	.....do	Do.
30249	.....do	A. C. L. Co. No. 4	831	831	1	1900	.....do	Do.
30254	.....do	A. C. L. Co. No. 6	698	698	1	1901	.....do	Do.
30271	.....do	A. C. L. Co. No. 7	809	809	1	1901	.....do	Do.
162964	.....do	A. C. L. Co. No. 14	887	887	2	1902	Chelsea, Mass	Do.
163131	.....do	A. C. L. No. 11	494	313	1	1907	Norfolk, Va	Norfolk, Va.
164339	Scow	A. F. C. L. Co. No. 1	48	48	0	1905	Aberdeen, Wash	Port Townsend, Wash.
163720	.....do	A. H. C. Co	36	36	0	1909	Camano, Wash	Do.
164429	.....do	A. L. & S. Co. No. 1	52	52	0	1903	Aberdeen, Wash	Do.
164430	.....do	A. L. & S. Co. No. 2	47	47	0	1903	.....do	Do.
163811	.....do	A. B. Clark	33	26	....	1909	Bristol, Me	Wiscasset, Me.
162012	Barge	A. B. Harris	343	343	1	1903	Brooklyn, N. Y	New York, N. Y.
163407	.....do	A. B. King	271	271	1	1905	Port Jefferson, N. Y	Do.
164534	.....do	A. B. Shay	324	324	0	1911	Seattle, Wash	Eagle, Alaska.
30289	Canal boat	A. B. Spelman	103	98	1	1902	Champlain, N. Y	Plattsburg, N. Y.
30236	Barge	A. C. McClellan	252	214	1	1900	Brooklyn, N. Y	New York, N. Y.
30045	Canal boat	A. C. Spaulding	116	111	1	1890	Moses Kill, N. Y	Albany, N. Y.
162567	.....do	A. C. Vrooman	112	112	1	1887	Tonawanda, N. Y	Do.
106285	Barge	A. C. Whitney	360	360	0	1884	Boston, Mass	Marblehead, Mass.
29993	Canal boat	A. E. Low	104	99	1	1888	Whitehall, N. Y	Albany, N. Y.
30012	.....do	A. G. Perham	103	98	1	1889	Champlain, N. Y	Plattsburg, N. Y.
30298	Barge	A. G. Perham	276	276	1	1893	Port Richmond, N. Y	New York, N. Y.
30013	Canal boat	A. H. Palmer	96	91	1	1889	Fort Ann, N. Y	Albany, N. Y.
163472	Barge	A. H. Powell	378	378	1	1908	Kingston, N. Y	New York, N. Y.
163682	Canal boat	A. M. Bissell	101	96	1	1881	Northumberland, N. Y	Plattsburg, N. Y.
164087	Barge	A. M. H. C. Co. No. 14	99	90	0	1910	West Lake, La	Galveston, Tex.
164686	.....do	A. M. H. C. Co. No. 25	90	90	0	1910	.....do	Do.
29987	Canal boat	A. N. Bedard	101	96	1	1888	Whitehall, N. Y	Plattsburg, N. Y.
30130	Scow	A. No. 1	6	6	0	1897	Fairhaven, Wash	Port Townsend, Wash.
164320	.....do	A. No. 1	49	40	0	1908	Hoquiam, Wash	Do.
164303	.....do	A. No. 2	48	48	0	1910	.....do	Do.
164987	.....do	A. O. No. 2	21	21	0	1912	Poulsbo, Wash	Seattle, Wash.
30103	.....do	A. P. Assn. No. 1	24	24	0	1897	Semiahmoo, Wash	Do.
30104	.....do	A. P. Assn. No. 2	24	24	0	1897	.....do	Do.
30105	.....do	A. P. Assn. No. 3	16	16	0	1897	.....do	Do.
30106	.....do	A. P. Assn. No. 4	18	18	0	1897	.....do	Do.
30107	.....do	A. P. Assn. No. 5	17	17	0	1897	.....do	Do.
30108	.....do	A. P. Assn. No. 6	16	16	0	1897	.....do	Do.
30109	.....do	A. P. Assn. No. 7	17	17	0	1897	.....do	Do.
30110	.....do	A. P. Assn. No. 8	16	16	0	1897	.....do	Do.
30111	.....do	A. P. Assn. No. 9	16	16	0	1897	.....do	Do.
30112	.....do	A. P. Assn. No. 10	16	16	0	1897	.....do	Do.
30113	.....do	A. P. Assn. No. 11	16	16	0	1897	.....do	Do.
30114	.....do	A. P. Assn. No. 12	16	16	0	1897	.....do	Do.
30116	.....do	A. P. Assn. No. 14	16	16	0	1897	.....do	Do.
30117	.....do	A. P. Assn. No. 15	14	14	0	1897	.....do	Do.
30118	.....do	A. P. Assn. No. 16	14	14	0	1897	.....do	Do.
30119	.....do	A. P. Assn. No. 17	10	10	0	1897	.....do	Do.
30120	.....do	A. P. Assn. No. 18	10	10	0	1897	.....do	Do.
30121	.....do	A. P. Assn. No. 19	10	10	0	1897	.....do	Do.
30122	.....do	A. P. Assn. No. 20						

[1] Formerly barge Joseph.

† Steel.

UNRIGGED MERCHANT VESSELS OF THE UNITED STATES—Continued.

Official No.	Class.	Name of vessel.	Gross tonnage.	Net tonnage.	Crew.	When built.	Where built.	Home port (where permanent document issues).
30123	Scow	A. P. Assn. No. 21	10	10	0	1897	Semiahmoo, Wash	Port Townsend, Wash.
30115	do	A. P. Assn. No. 22	28	28	0	1898	do	Do.
47171	do	[1] A. P. Assn. No. 23	7	7	0	1900	New Whatcom, Wash	Do.
47174	do	[2] A. P. Assn. No. 24	24	24	0	1900	do	Do.
30256	do	A. P. Assn. No. 25	23	23	0	1901	do	Do.
30257	do	A. P. Assn. No. 26	23	23	0	1901	do	Do.
30258	do	A. P. Assn. No. 27	23	23	0	1901	do	Do.
30259	do	A. P. Assn. No. 28	23	23	0	1901	do	Do.
30260	do	A. P. Assn. No. 29	23	23	0	1901	do	Do.
30263	do	A. P. Assn. No. 30	23	23	0	1901	do	Do.
30304	do	A. P. Assn. No. 31	23	23	0	1903	Whatcom, Wash	Do.
30308	do	A. P. Assn. No. 32	24	24	0	1903	do	Do.
163794	do	A. P. Assn. No. 33	26	26	0	1909	Bellingham, Wash	Do.
163795	do	A. P. Assn. No. 34	26	26	0	1909	do	Do.
163804	do	A. P. Assn. No. 35	26	26	0	1909	do	Do.
163805	do	A. P. Assn. No. 36	26	26	0	1909	do	Do.
164489	do	A. P. Assn. No. 37	38	38	0	1911	Blaine, Wash	Do.
164490	do	A. P. Assn. No. 38	38	38	0	1911	do	Do.
165360	do	A. P. Assn. No. 39	32	32	1	1913	Semiahmoo, Wash	Do.
165361	do	A. P. Assn. No. 40	32	32	0	1913	do	Do.
165362	do	A. P. Assn. No. 41	32	32	0	1913	do	Do.
165363	do	A. P. Assn. No. 42	32	32	0	1913	do	Do.
30268	do	A. P. Co. No. 2	30	30	0	1901	Everett, Wash	Port Angeles, Wash.
30269	do	A. P. Co. No. 3	30	30	0	1901	do	Port Townsend, Wash.
30153	do	A. P. Co. No. 5	8	8	0	1896	Anacortes, Wash	Do.
30154	do	A. P. Co. No. 6	8	8	0	1896	do	Do.
30155	do	A. P. Co. No. 7	7	7	0	1896	do	Do.
30156	do	A. P. Co. No. 8	8	8	0	1896	do	Do.
30157	do	A. P. Co. No. 9	8	8	0	1896	do	Do.
30159	do	A. P. Co. No. 11	8	8	0	1896	do	Do.
30172	do	A. P. Co. No. 12	26	26	0	1896	do	Do.
30173	do	A. P. Co. No. 13	30	30	0	1896	do	Port Angeles, Wash.
30174	do	A. P. Co. No. 14	9	9	0	1896	do	Port Townsend, Wash.
30175	do	A. P. Co. No. 15	21	21	0	1896	do	Port Angeles, Wash.
30176	do	A. P. Co. No. 16	21	21	0	1896	do	Do.
30177	do	A. P. Co. No. 17	7	7	0	1896	do	Port Townsend, Wash.
30178	do	A. P. Co. No. 18	7	7	0	1896	do	Do.
30179	do	A. P. Co. No. 19	8	8	0	1896	do	Do.
30180	do	A. P. Co. No. 20	12	12	0	1899	do	Do.
30181	do	A. P. Co. No. 21	12	12	0	1899	do	Do.
30182	do	A. P. Co. No. 22	26	26	0	1899	do	Do.
30183	do	A. P. Co. No. 23	26	26	0	1899	do	Do.
164394	do	A. P. F. No. 1	26	26	0	1911	Bellingham, Wash	Ketchikan, Alaska.
164395	do	A. P. F. No. 2	26	26	1	1911	do	Do.
164396	do	A. P. F. No. 3	26	26	1	1911	do	Do.
164778	do	A. P. F. No. 4	26	26	0	1912	do	Seattle, Wash.
164779	do	A. P. F. No. 5	26	26	0	1912	do	Do.
164780	do	A. P. F. No. 6	26	26	0	1912	do	Do.
165224	do	A. P. F. No. 7	30	30	0	1913	do	Port Townsend, Wash.
165232	do	A. P. F. No. 8	30	30	0	1913	do	Do.
58114	Barge	[3]† A. R. Co. No. 68	511	504	2	1901	Port Richmond, N. Y	Philadelphia, Pa.
30061	do	† A. R. Co. No. 78	342	332	2	1895	Elizabeth, N. J	New York, N. Y.
164738	Scow	A. T. Co. No. 1	25	25	0	1912	Seattle, Wash	Portland, Oreg.
165242	do	A. T. Co. No. 2	20	20	....	1912	Gambler Bay, Alaska	Do.
42860	do	[4] A. T. B. Co. No. 1	109	109	0	1901	Everett, Wash	Port Townsend, Wash.
164321	do	A. T. B. Co. No. 1	59	59	0	1910	Aberdeen, Wash	Do.
162897	do	A. T. B. Co. No. 2	106	106	0	1906	Seattle, Wash	Do.
58074	do	[5] A. T. B. Co. No. 3	101	101	0	1900	Ballard, Wash	Do.
55030	do	[6] A. T. B. Co. No. 4	70	70	0	1899	Seattle, Wash	Do.
163069	do	A. T. B. Co. No. 5	149	149	0	1907	Everett, Wash	Do.
163561	do	A. T. B. Co. No. 6	78	78	0	1908	do	Do.
163562	do	A. T. B. Co. No. 7	60	60	0	1908	do	Do.
164074	do	A. T. B. Co. No. 8	205	205	0	1910	do	Do.
163107	do	[7] A. T. B. Co. No. 9	138	138	0	1907	Port Hadlock, Wash	Do.
165282	do	A. T. B. Co. No. 10	240	240	0	1913	Fairhaven, Cal	Do.
165263	do	A. U. S.	6	6	0	1913	Anacortes, Wash	Seattle, Wash.
30302	Barge	A. W. Embrey	338	338	1	1895	Elkton, Md	Crisfield, Md.
164824	do	A. W. Thompson	297	297	1	1909	Kingston, N. Y	New York, N. Y.
30131	Scow	A and D No. 1	28	28	0	1897	Seattle, Wash	Seattle, Wash.
30132	do	A and D No. 2	28	28	0	1897	do	Juneau, Alaska.
30191	do	A and D No. 3	16	16	0	1899	Anacortes, Wash	Do.
30192	do	A and D No. 4	16	16	0	1899	do	Port Townsend, Wash.
30194	do	A and D No. 6	17	17	0	1899	do	Do.
30195	do	A and D No. 7	17	17	0	1899	do	Do.
30196	do	A and D No. 8	17	17	0	1899	do	Do.
30197	do	A and D No. 9	9	9	0	1899	do	Do.
30310	do	A and D No. 10	7	7	0	1903	Fairhaven, Wash	Do.
164805	do	A and D No. 15	26	26	0	1912	Bellingham, Wash	Seattle, Wash.
164806	do	A and D No. 16	26	26	0	1912	do	Do.

[1] Formerly scow K No. 1.
[2] Formerly scow K No. 4.
[3] Formerly barge S. O. Co. No. 68.
[4] Formerly scow Howdy.
[5] Formerly scow Stimson No. 2.
[6] Formerly scow Queen City No. 4.
[7] Formerly scow I. F. Co. No. 2.
† Steel.

UNRIGGED MERCHANT VESSELS OF THE UNITED STATES—Continued.

Official No.	Class.	Name of vessel.	Gross tonnage.	Net tonnage.	Crew.	When built.	Where built.	Home port (where permanent document issues).
164840	Scow	A and D No. 17	26	26	0	1912	Bellingham, Wash	Seattle, Wash.
164841	....do	A and D No. 18	26	26	0	1912	....do	Do.
164775	....do	Aberdeen	286	286	0	1912	Hoquiam, Wash	Port Townsend, Wash.
164527	....do	Aberdeen Construction Co. No. 1	36	36	0	1901	Aberdeen, Wash	Do.
164528	....do	Aberdeen Construction Co. No. 2	67	67	0	1905	....do	Do.
164530	....do	Aberdeen Construction Co. No. 4	50	50	0	1905	....do	Do.
164576	....do	Aberdeen Construction Co. No. 5	35	35	0	1905	....do	Do.
164531	....do	Aberdeen Construction Co. No. 6	53	53	0	1907	....do	Do.
29940	Barge	Abraham Drucker	178	168	1	1882	Washington, N. C	New York, N. Y.
30225	....do	Acme	72	72	2	1900	Rock Island, Ill	Rock Island, Ill.
164434	Scow	Acme	376	357	12	1911	Duluth, Minn	Duluth, Minn.
30101	....do	Acme No. 1	54	54	0	1891	Port Townsend, Wash	Seattle, Wash.
30038	Barge	Active	186	176	1	1891	Brooklyn, N. Y	New York, N. Y.
29974	....do	Aetor	245	237	1	1887	Wilmington, Del	Do.
690	....do	Ada	68	65	1	1862	Saybrook, Conn	Do.
30139	Scow	Ada	7	7	0	1896	Anacortes, Wash	Port Townsend, Wash.
30141	....do	Ada	233	233	1	1898	Perth Amboy, N. J	New York, N. Y.
30215	Barge	Ada A	141	141	0	1900	Brooklyn, N. Y	Do.
30016	Scow	Adamantine	212	202	1	1890	Perth Amboy, N. J	Perth Amboy, N. J.
163420	Barge	Adams	168	137	1	1907	Weehawken, N. J	New York, N. Y.
42181	....do	[1] Addie	177	168	2	1863	Malden, N. Y	Do.
29957	....do	Addie and Carrie	198	188	1	1884	City Island, N. Y	New London, Conn.
163399	....do	[2] Adelaide	425	425	0	1907	Kingston, N. Y	New York, N. Y.
29973	Scow	Adele	116	116	2	1887	Brooklyn, N. Y	Do.
164137	Barge	ADELE	402	402	2	1910	Manitowoc, Wis	Buffalo, N. Y.
30039	Canal boat	Adeline Pechette	109	103	1	1890	Northumberland, N. Y	Plattsburg, N. Y.
30186	....do	Adelphi	111	99	0	1899	Watervliet, N. Y	Do.
30212	Barge	†Admiral	357	357	6	1900	Brooklyn, N. Y	New York, N. Y.
36763	....do	[3] Admiral	160	160	3	1884	Barren Creek, Md	Wilmington, N. C.
162456	....do	Adrea	372	372	1	1905	Rondout, N. Y	New York, N. Y.
105102	....do	Advance	438	438	2	1871	Trenton, Mich	Milwaukee, Wis.
162673	....do	Advance	351	351	1	1905	Brooklyn, N. Y	New York, N. Y.
163925	Canal boat	Agnes Egan	124	117	1	1909	Whitehall, N. Y	Albany, N. Y.
164167	....do	Agnes Hickey	132	125	1	1909	Watervliet, N. Y	New York, N. Y.
164219	....do	Agnes Kenny	103	98	1	1890	Durhamsville, N. Y	Albany, N. Y.
165267	Barge	AGNES A. MCNALLY	574	574	2	1913	Philadelphia, Pa	Philadelphia, Pa.
163979	....do	Ainsley	427	427	0	1909	Lake Charles, La	Pensacola, Fla.
29970	Scow	Ajax	39	39	6	1886	Ogdensburg, N. Y	Ogdensburg, N. Y.
30220	Barge	[4] Ajax	688	607	7	1872	Tynemouth, N. B	Pensacola, Fla.
162793	Scow	Ajax	242	160	6	1906	Hartford, Conn	Hartford, Conn.
163702	....do	Ajax	129	89	6	1907	Sault Ste. Marie, Mich	Marquette, Mich.
163850	....do	Ajax	384	384	1	1909	Superior, Wis	Duluth, Minn.
30034	Barge	Akron	410	383	2	1890	Brooklyn, N. Y	New York, N. Y.
30084	....do	Akron	132	92	2	1897	Baltimore, Md	Baltimore, Md.
30198	....do	Alabama	292	271	0	1899	Port Richmond, N.Y	New York, N. Y.
162202	Scow	Alaskan	9	9	0	1904	Seattle, Wash	Seattle, Wash.
30009	Barge	Albany	659	634	3	1889	Noank, Conn	New York, N. Y.
30028	....do	Albany	447	418	0	1890	Brooklyn, N. Y	Do.
164366	....do	Albany	166	166	1	1907	Kingston, N. Y	Do.
30281	....do	Albemarle	419	388	1	1902	Milford, Del	Philadelphia, Pa.
29982	Canal boat	Albert Johnson	106	101	1	1887	Whitehall, N. Y	Plattsburg, N. Y.
164192	....do	Albert C. Hall	103	98	1	1910	Waterford, N. Y	Albany, N. Y.
163358	....do	Albert G. Robert	103	98	1	1907	Champlain, N. Y	Plattsburg, N. Y.
30168	....do	Albert F. Jordan	107	99	1	1898	Whitehall, N. Y	Albany, N. Y.
30067	Barge	[5] Albert F. McWilliams	413	413	0	1896	Port Richmond, N. Y	New York, N. Y.
30050	....do	Albion	219	206	1	1892	Elkton, Md	Camden, N. J.
163862	....do	Albion	215	199	1	1909	Tottenville, N. Y	New York, N. Y.
163965	....do	Alco	30	30	1	1909	Palacios, Tex	Port Lavaca, Tex.
163597	Canal boat	Alden Roberts, jr	103	96	1	1902	Northumberland, N. Y	Albany, N. Y.
163721	Barge	Aldene	397	397	1	1908	Tottenville, N. Y	New York, N. Y.
162882	....do	Alert	276	256	1	1906	Long Island City, N. Y	Do.
164842	....do	ALERT	107	107	2	1912	Buffalo, N. Y	Buffalo, N. Y.
30087	Canal boat	Alexander Bertrand	101	95	1	1897	Champlain, N. Y	Albany, N. Y.
30042	....do	Alexander Macdonald	105	99	1	1891	Whitehall, N. Y	Plattsburg, N. Y.
30291	Barge	ALEXANDER MAITLAND	3,351	2,998	10	1902	Buffalo, N. Y	Cleveland, Ohio.
30288	....do	Alex. J. Gibson	431	431	1	1901	Elkton, Md	Philadelphia, Pa.
30262	Canal boat	Alfred Richards	111	106	1	1901	Fort Ann, N. Y	Plattsburg, N. Y.
163287	Dredge	ALFRED E. HUNT	510	510	20	1907	Port Huron, Mich	Ogdensburg, N. Y.
30049	Barge	Alfred J. Murray	256	243	2	1892	New Brunswick, N. J	Norfolk, Va.
163424	....do	Algiers	500	500	1	1907	Perth Amboy, N. J	New York, N. Y.
29937	....do	Alice	260	247	1	1882	Rockyhill, Conn	New London, Conn.
30232	....do	Alice	299	299	1	1900	West New Brighton, N. Y	New York, N. Y.
30284	....do	Alice	182	182	0	1895	Port Richmond, N. Y	Do.
30300	....do	Alice	292	292	1	1901	Sleightsburg, N. Y	Do.
162747	....do	Alice	70	70	4	1900	Winona, Minn	La Crosse, Wis.
164995	Barge	Alice B	53	53	2	1912	Dubuque, Iowa	Dubuque, Iowa.
30052	Canal boat	Alice Fallon	116	110	1	1891	Whitehall, N. Y	Plattsburg, N. Y.

[1] Formerly barge Harvest Home.
[2] Formerly barge Anna H. Costella.
[3] Formerly barge {a E. E. Jackson & Co. barge No. 4. b Navy coal barge No. 7.
[4] Formerly {a British bark St. Andrew. b Russian bark Verdandi.
[5] Formerly barge Ada L. Tice.
† Composite.

UNRIGGED MERCHANT VESSELS OF THE UNITED STATES—Continued.

Official No.	Class.	Name of vessel.	Gross tonnage.	Net tonnage.	Crew.	When built.	Where built.	Home port (where permanent document issues).
162697	Barge	Alice Tague	354	354	0	1905	Rondout, N. Y.	New York, N. Y.
30068	Canal boat	Alice Tryon	188	188	0	1888	Wilmington, Del.	Do.
30240	Dredge	Alice Vivian	710	710	15	1898	Islip, N. Y.	Duluth, Minn.
30066	Canal boat	Alice T. Clark	116	111	1	1891	Whitehall, N. Y.	Albany, N. Y.
163409	Barge	Alice C. Fields	403	403	0	1908	South Rondout, N. Y.	New York, N. Y.
162794	Canal boat	Alida J. Jennings	116	98	1	1887	Buffalo, N. Y.	Plattsburg, N. Y.
163111	Scow	Alligator	14	14	0	1907	Bellingham, Wash.	Port Townsend, Wash.
106653	Barge	Al-Ki	142	142	0	1889	Seattle, Wash.	Tacoma, Wash.
162192	.....do	Allan H. Dumont	176	176	1	1903	Rondout, N. Y.	New York, N. Y.
164193	Canal boat	Allan J. Woodard	103	98	1	1910	Waterford, N. Y.	Plattsburg, N. Y.
29922	Barge	Allegheny	908	908	0	1890	Pittsburgh, Pa.	Pittsburgh, Pa.
162037	.....do	Allegheny	237	175	2	1903	Baltimore, Md.	Baltimore, Md.
163704	.....do	Allentown	397	397	0	1908	Tottenville, N. Y.	New York, N. Y.
29919	.....do	Allison White	269	263	1	1850	Wilmington, Del.	Do.
30285	.....do	Alma	385	368	0	1902	Gildersleeve, Conn.	Perth Amboy, N. J.
164138	Canal boat	Alonzo F. Burt	104	97	1	1910	Rondout, N. Y.	Albany, N. Y.
30205	Scow	Alpha	33	33	0	1898	New Haven, Conn.	New York, N. Y.
162234	.....do	Alpha	39	39	0	1907	Anacortes, Wash.	Port Townsend, Wash.
30270	Barge	Alpine	311	260	2	1901	Baltimore, Md.	Baltimore, Md.
208532	.....do	Alsek	31	31	0	1911	Seattle, Wash.	Seattle, Wash.
162822	.....do	Alton	424	403	1	1906	Brooklyn, N. Y.	New York, N. Y.
29947	Canal boat	Alvah Miller	98	93	1	1882	Fort Miller, N. Y.	Albany, N. Y.
162805	House boat	Amaryllis	140	140	2	1906	Alexandria Bay, N. Y.	Cape Vincent, N. Y.
30305	Barge	Amboy	418	396	1	1903	Brooklyn, N. Y.	New York, N. Y.
1974	.....do	Amelia	696	696	5	1870	Coos Bay, Oreg.	Seattle, Wash.
30002	.....do	Amelia	160	152	2	1888	Brooklyn, N. Y.	New York, N. Y.
30166	.....do	Amelia	283	269	1	1899	Gildersleeve, Conn.	Perth Amboy, N. J.
30085	Barge	Amelia T.	164	164	1	1896	Brooklyn, N. Y.	New York, N. Y.
162184	.....do	Amenia	170	170	1	1904	Hoboken, N. J.	Do.
29739	.....do	America	209	199	0	1872	Rondout, N. Y.	Do.
163516	Scow	America	75	75	2	1895	Perth Amboy, N. J.	Perth Amboy, N. J.
30095	.....do	Americus	170	139	4	1898	Noank, Conn.	New Haven, Conn.
29953	Barge	Amity	250	239	1	1884	Brooklyn, N. Y.	New York, N. Y.
162068	Canal boat	Amos Yell	103	98	1	1903	Fort Ann, N. Y.	Albany, N. Y.
30267	Barge	Amy R. Mack	256	251	1	1901	Perth Amboy, N. J.	New York, N. Y.
162300	.....do	Anaconda	152	152	1	1900	.....do	Perth Amboy, N. J.
163529	Scow	Anacortes No. 1	10	10	0	1908	Anacortes, Wash.	Port Townsend, Wash.
163833	.....do	Anacortes No. 2	25	25	0	1909	.....do	Do.
163834	.....do	Anacortes No. 3	25	25	0	1909	.....do	Do.
30234	Barge	Anderson	31	31	2	1900	East Grand Forks, Minn.	Pembina, N. Dak.
163629	Scow	Andrew	383	383	1	1908	Sturgeon Bay, Wis.	Milwaukee, Wis.
30292	Barge	Andrew Ferris	211	211	1	1902	Eddyville, N. Y.	New York, N. Y.
30294	.....do	Andrew J. Dutcher	351	351	1	1902	Rondout, N. Y.	Do.
163837	.....do	Andrew J. Snyder	202	202	0	1892	.....do	Philadelphia, Pa.
30061	.....do	Andrew M. Church	278	264	3	1892	New Baltimore, N. Y.	Bridgeport, Conn.
30069	.....do	Angelo	225	225	0	1895	Port Richmond, N. Y.	New York, N. Y.
162510	Canal boat	Angelus	104	98	1	1905	Whitehall, N. Y.	Albany, N. Y.
162603	.....do	Anita	262	262	1	1905	Morgan City, La.	Houston, Tex.
163810	Scow	Ann	22	22	0	1909	Seattle, Wash.	Seattle, Wash.
164386	.....do	Ann	7	7	0	1911	.....do	Port Townsend, Wash.
30204	Barge	Anna	284	271	8	1899	Gildersleeve, Conn.	New York, N. Y.
162351	.....do	Anna	47	47	0	1904	Kenmare, N. Dak.	Pembina, N. Dak.
164198	Canal boat	Anna Egan	106	99	1	1910	Rondout, N. Y.	Albany, N. Y.
163600	Barge	Anna Gannon	387	387	1	1908	Tottenville, N. Y.	New York, N. Y.
162617	.....do	Anna L.	397	397	1	1905	Rondout, N. Y.	Do.
163953	.....do	Anna Marie	273	273	0	1901	.....do	Do.
163132	.....do	Anna Murphy	284	284	1	1907	South Rondout, N. Y.	Do.
30143	.....do	Anna S.	181	181	0	1898	Kingston, N. Y.	Do.
162354	Canal boat	Anna B. Martin	105	99	1	1904	Watervliet, N. Y.	Plattsburg, N. Y.
163087	Barge	Anna E. Cullen	276	276	1	1906	Rondout, N. Y.	New York, N. Y.
30071	Canal boat	Anna J. Tryon	116	116	0	1891	Fort Edward, N. Y.	Plattsburg, N. Y.
164906	.....do	Anna M. Dalton	106	99	1	1912	Rondout, N. Y.	Albany, N. Y.
162376	Barge	Anna M. Fahy	315	315	1	1903	Kingston, N. Y.	New York, N. Y.
162387	.....do	Anna M. McNally	424	424	1	1905	Elkton, Md.	Philadelphia, Pa.
162038	.....do	Anna S. Carroll	310	310	0	1903	Kingston, N. Y.	New York, N. Y.
163743	.....do	Annandale	169	169	1	1909	Tottenville, N. Y.	Do.
162018	Scow	Annette	13	13	0	1903	Metlakahtla, Alaska	Ketchikan, Alaska.
163604	Barge	Annette	18	18	1	1908	Port Neches, Tex.	Port Arthur, Tex.
30147	.....do	Annie	119	79	1	1898	Eddyville, N. Y.	New York, N. Y.
163423	.....do	Annie B.	200	200	1	1901	Brooklyn, N. Y.	Do.
163026	.....do	Annie Bulger	233	233	1	1906	South Rondout, N. Y.	Do.
162361	.....do	Annie Catharine	353	353	1	1904	Eddyville, N. Y.	Newark, N. J.
162526	Canal boat	Annie Daly	101	96	1	1888	Whitehall, N. Y.	Plattsburg, N. Y.
162031	.....do	Annie Gannon	101	96	1	1892	.....do	Do.
30218	.....do	Annie Murphy	104	99	1	1900	.....do	Do.
30080	Barge	Annie O'Donnell	277	277	0	1894	Port Richmond, N. Y.	New York, N. Y.
163572	Canal boat	Annie Perrigo	116	110	1	1887	Lockport, N. Y.	Plattsburg, N. Y.
162390	Barge	Annie E. Embrey	431	431	1	1905	Elkton, Md.	Philadelphia, Pa.
1898	House boat	Annie E. Lane	111	111	1	1870	Boothbay, Me.	Bristol, R. I.
30238	Canal boat	Annie J. Guinan	106	100	1	1888	Buffalo, N. Y.	Plattsburg, N. Y.
162512	.....do	Annie L. Ward	106	99	1	1905	Whitehall, N. Y.	Albany, N. Y.
29915	.....do	Annie M. Myers	120	114	1	1880	Champlain, N. Y.	Plattsburg, N. Y.

UNRIGGED MERCHANT VESSELS OF THE UNITED STATES—Continued.

Official No.	Class.	Name of vessel.	Gross tonnage.	Net tonnage.	Crew.	When built.	Where built.	Home port (where permanent document issues).
30993	Barge	Ansonia	417	403	1	1903	Brooklyn, N. Y.	New York, N. Y.
1834	do	Anthony Burton	159	151	1	1869	Bristol, Pa.	New London, Conn.
163411	do	Anthony O'Boyle	381	381	1	1907	Kingston, N. Y.	New York, N. Y.
29821	do	Anthracite	277	263	1	1873	do	Do.
61137	do	Antietam	375	375	1	†1890	Elkton, Md	Philadelphia, Pa.
162742	do	Antietam	230	230	2	1906	Port Richmond, N. Y.	Baltimore, Md.
30091	do	Antoinette	115	115	1	1897	Perth Amboy, N. J.	Perth Amboy, N. J.
165038	do	Antrim	456	433	1	1912	Brooklyn, N. Y.	New York, N. Y.
162821	do	Antwerp	424	402	1	1906	Brooklyn, N. Y.	Do.
165218	do	Anvik	198	198	3	1907	Seattle, Wash.	Eagle, Alaska.
163256	Scow	Apex No. 1	15	15	0	1907	Anacortes, Wash.	Port Townsend, Wash.
163730	do	Apex No. 2	31	31	0	1909	do	Do.
163760	do	Apex No. 3	7	7	1	1909	do	Do.
163800	do	Apex No. 4	5	5	0	1909	do	Do.
163801	do	Apex No. 5	5	5	0	1909	do	Do.
164628	do	Apex No. 6	26	26	0	1911	Bellingham, Wash.	Do.
164629	do	Apex No. 7	26	26	0	1911	do	Do.
165205	do	Apex No. 8	32	32	0	1913	Anacortes, Wash.	Do.
165273	do	Apex No. 9	32	32	0	1913	do	Do.
165336	do	Apex No. 10	32	32	0	1913	do	Do.
165096	do	Apex No. 11	8	8	0	1913	do	Do.
163314	Barge	Appleton	432	405	1	1907	Tottenville, N. Y.	New York, N. Y.
34449	do	[1] Appomattox	298	298	1	‡1894	Elkton, Md.	Philadelphia, Pa.
29312	Scow	April	136	131	2	1874	Brooklyn, N. Y.	New York, N. Y.
30252	Barge	Aruby	144	126	2	1901	Port Richmond, N. Y.	Baltimore, Md.
1639	do	*Arasapha*	240	240	1	1869	Chester, Pa.	Norfolk, Va.
162521	House boat	Arcadia	116	116	2	1905	Tottenville, N. Y.	Washington, D. C.
30307	Barge	Archibald McNeil, jr	431	431	1	1903	Rondout, N. Y.	New York, N. Y.
30201	do	Archie Farr	135	123	1	1890	Ithaca, N. Y.	New London, Conn.
30008	Canal boat	Archie St. Clair	102	97	1	1888	North Umberland, N. Y.	Albany, N. Y.
30167	Barge	Ardsley	415	393	1	1899	Brooklyn, N. Y.	New York, N. Y.
29297	do	Argo	168	160	6	1868	Buffalo, N. Y.	Ogdensburg, N. Y.
164617	do	Argo	853	853	1	1911	Baltimore, Md.	Philadelphia, Pa.
30060	do	Argos	456	456	1	1894	Perth Amboy, N. J.	New York, N. Y.
107792	do	Argus	505	505	0	1902	Marshfield, Oreg.	Seattle, Wash.
53305	Scow	[2] Arizona	390	390	1	1900	Perth Amboy, N. J.	Perth Amboy, N. J.
162850	Barge	Arizona	923	923	1	1906	Winslow, Wash.	St. Michael, Alaska.
29815	do	Ark	130	124	2	1873	Brooklyn, N. Y.	New York, N. Y.
163157	do	Ark	51	51	1	1900	Alexandria Bay, N. Y.	Cape Vincent, N. Y.
164767	Scow	Ark	105	105	1	1911	Wrangell, Alaska	Port Townsend, Wash.
164713	Barge	Armstrong	5	5	1	1910	Armstrongs Ferry, Tenn.	Chattanooga, Tenn.
165106	do	Armstrong	7	7	0	1907	Surgoinsville, Tenn.	Do.
29998	do	Arnl	286	279	1	1882	Mystic Bridge, Conn.	New York, N. Y.
30062	do	Aroa	474	474	1	1895	Brooklyn, N. Y.	Do.
30253	Scow	Arthur	47	47	0	1901	Port Townsend, Wash.	Port Townsend, Wash.
163018	Barge	Arthur	240	226	0	1906	Gildersleeve, Conn.	Hartford, Conn.
161021	do	Arthur H	331	331	1	1910	Perth Amboy, N. J.	New York, N. Y.
165019	Canal boat	Arthur McMullen	104	98	1	1895	Smiths Basin, N. Y.	Albany, N. Y.
163248	Barge	Arthur Rust	360	360	0	1907	Winslow, Wash.	Seattle, Wash.
30243	Canal boat	Arthur A. Senecal	104	99	1	1900	Champlain, N. Y.	Plattsburg, N. Y.
162265	Barge	Arthur R. Cullen	216	216	1	1901	Rondout, N. Y.	New York, N. Y.
30151	Canal boat	Arthur and Eddie	110	104	1	1898	Whitehall, N. Y.	Albany, N. Y.
162093	Barge	Arthur & Mildred	357	357	0	1903	Rondout, N. Y.	New York, N. Y.
29926	Canal boat	Arty B. Martin	118	112	1	1880	Larrabee Point, Vt.	Plattsburg, N. Y.
30301	Barge	Arundel	418	418	3	1902	Elkton, Md.	Baltimore, Md.
30219	do	Ash	141	141	2	1900	Portsmouth, Va.	Norfolk, Va.
30235	Scow	Ash	9	9	0	1900	Brans Bay, Wash.	Port Townsend, Wash.
29954	Barge	Ashland	245	234	1	1884	Brooklyn, N. Y.	New York, N. Y.
164729	do	Ashley	6	6	1	1911	Ashleys Landing, Tenn.	Chattanooga, Tenn.
163385	do	Astoria	480	480	0	1907	South Rondout, N. Y.	New York, N. Y.
163080	House boat	Atheling	48	48	0	1907	Newport, R. I.	Newport, R. I.
30076	Barge	Athens	153	113	1	1896	Athens, N. Y.	New York, N. Y.
164159	Scow	Athol	9	9	0	1910	Colby, Wash.	Port Townsend, Wash.
163466	Barge	Atlanta	172	172	1	1907	Kingston, N. Y.	New York, N. Y.
30299	do	Atlantic	399	399	2	1901	Elkton, Md.	Baltimore, Md.
162027	do	Atlantic	277	277	1	1903	Perth Amboy, N. J.	New York, N. Y.
30048	do	Atlantis	351	341	1	1892	Brooklyn, N. Y.	Do.
29990	Scow	Atlas	147	139	1	1888	City Island, N. Y.	Do.
105998	Barge	Atlas	637	625	0	1890	The Dalles, Oreg.	Portland, Oreg.
162096	do	Atlas	392	392	1	1903	Elkton, Md.	Philadelphia, Pa.
164660	Scow	Atlas	209	209	1	1904	New London, Conn.	New London, Conn.
162173	Barge	Atlda	253	239	0	1904	Gildersleeve, Conn.	Hartford, Conn.
1027	do	Atmosphere	275	261	3	1863	Milan, Ohio	Port Huron, Mich.
30200	Scow	Atom	7	7	0	1896	Anacortes, Wash.	Port Townsend, Wash.
163863	Barge	Attica	216	190	1	1909	Tottenville, N. Y.	New York, N. Y.
162422	Canal boat	Aubrey E. Meyer	104	98	1	1905	Whitehall, N. Y.	Plattsburg, N. Y.
30032	Barge	Auburn	454	421	0	1890	Brooklyn, N. Y.	New York, N. Y.
163341	do	August	155	155	1	1907	do	Do.
163703	do	August A. Rickert	380	380	1	1908	Kingston, N. Y.	Do.
163467	do	Augusta	191	191	1	1907	do	Do.
30207	do	Auguste	165	165	1	1899	Brooklyn, N. Y.	Do.

[1] Formerly barge Villanova.
[2] Formerly barge Confidence.
[3] Formerly barge Old Dominion.
† Rebuilt 1909.
‡ Rebuilt, 1902.

UNRIGGED MERCHANT VESSELS OF THE UNITED STATES—Continued.

Official No.	Class.	Name of vessel.	Gross tonnage.	Net tonnage.	Crew.	When built.	Where built.	Home port (where permanent document issues).
164682	Canal boat	Augustus Regner	106	99	1	1911	Rondout, N. Y.	Albany, N. Y.
29499	Barge	Aunt Kate	257	244	1	1869	Coxsackie, N. Y.	New York, N. Y.
29736	do	Aunt Mary	269	258	1	1872	do	Do.
162008	Canal boat	Aurora	102	97	1	1903	Champlain, N. Y.	Plattsburg, N. Y.
162394	Scow	Aurora	24	24	0	1904	Bellingham, Wash.	Port Townsend, Wash.
30056	Barge	Avieze	165	157	1	1881	Rondout, N. Y.	New York, N. Y.
		B.						
31491	Barge	B	130	123	1	1887	Brooklyn, N. Y.	New York, N. Y.
164319	Scow	B	31	31	0	1910	Everett, Wash.	Port Townsend, Wash.
164945	do	B. 1	433	433	2	1906	Buffalo, N. Y.	Buffalo, N. Y.
164946	do	B. 2	483	483	2	1906	do	Do.
164933	do	B. 3	315	315	1	1908	do	Do.
164934	do	B. 4	315	315	1	1908	do	Do.
164961	do	B. 5	31	31	1	1906	do	Do.
165001	do	B. 6	30	30	1	1906	do	Do.
164947	do	B. 7	173	173	1	1901	Bay City, Mich.	Do.
164935	do	B. 8	139	139	1	1901	do	Do.
31714	Barge	B. B	24	24	0	1902	Whatcom, Wash.	Portland, Oreg.
31636	Canal boat	B. Huber	124	124	1	1887	Tonawanda, N. Y.	Plattsburg, N. Y.
163510	Barge	B. Redican	372	372	1	1907	Kingston, N. Y.	New York, N. Y.
162514	do	B. WEST	122	122	0	1905	Buffalo, N. Y.	Detroit, Mich.
163280	do	B. A. Murray	111	111	1	1907	Watervliet, N. Y.	New York, N. Y.
164129	Scow	B. B. No. 1	202	202	0	1905	Toledo, Ohio.	Toledo, Ohio.
164130	do	B. B. No. 2	202	202	0	1905	do	Do.
164131	do	B. B. No. 3	157	157	0	1898	do	Do.
164132	do	B. B. No. 4	157	157	0	1898	do	Do.
164133	do	B. B. No. 5	157	157	0	1898	do	Do.
164134	do	B. B. No. 6	157	157	0	1898	do	Do.
164135	do	B. B. No. 7	164	164	0	1898	do	Do.
164950	do	B. 11	67	67	1	1903	Port Richmond, N. Y.	Buffalo, N. Y.
31730	Barge	B. C. Hendrickson	218	218	1	1902	Rondout, N. Y.	Philadelphia, Pa.
31566	Scow	B. C. Co. No. 46	291	291	1	1896	Hoboken, N. J.	New York, N. Y.
31567	do	B. C. Co. No. 47	322	322	1	1896	do	Do.
31574	Barge	B. C. Co. No. 48	213	213	1	1897	Brooklyn, N. Y.	Do.
162071	Scow	B. D. Brown	144	144	0	1903	Seattle, Wash.	Seattle, Wash.
31521	Canal boat	B. F. Hewitt	103	98	1	1888	Fort Ann, N. Y.	Plattsburg, N. Y.
164449	do	B. J. and R. E. Hanley	106	99	1	1911	Rondout, N. Y.	Albany, N. Y.
163100	Scow	B. M. I. No. 1	94	94	1	1907	Ballard, Wash.	Port Townsend, Wash.
163141	do	B. M. I. No. 2	99	99	1	1907	do	Seattle, Wash.
163512	do	B. M. I. No. 3	28	28	0	1908	Seattle, Wash.	Do.
163708	do	B. M. I. No. 4	105	105	0	1908	do	Port Townsend, Wash.
163756	do	B. M. I. No. 5	104	104	0	1909	do	Do.
164468	do	B. M. I. No. 6	120	120	0	1911	do	Do.
164469	do	B. M. I. No. 7	120	120	0	1911	do	Do.
164611	do	B. M. I. No. 8	63	63	0	1911	do	Seattle, Wash.
164641	do	B. M. I. No. 9	112	112	0	1911	do	Do.
164669	do	B. M. I. No. 10	116	116	0	1911	do	Do.
31587	do	B. No. 1	8	8	0	1897	Fairhaven, Wash.	Port Townsend, Wash.
163626	Barge	B. No. 3	18	18	0	1905	Dawes, Ohio	Wheeling, W. Va.
163627	do	B. No. 4	19	19	0	1908	do	Do.
31599	Scow	B. No. 5	63	63	1	1882	Sault Ste. Marie, Mich.	Duluth, Minn.
31609	do	B. No. 17	122	122	1	1898	West Superior, Wis.	Do.
31610	do	B. No. 18	136	136	1	1898	do	Do.
31611	do	B. No. 19	169	169	1	1899	do	Do.
31612	do	B. No. 20	167	167	1	1899	do	Do.
31637	do	B. No. 21	398	398	1	1900	do	Do.
31685	do	B. No. 22	399	399	1	1901	do	Do.
31655	do	B. O. No. 1	35	35	0	1900	Blaine, Wash.	Port Townsend, Wash.
31656	do	B. O. No. 2	35	35	0	1900	do	Do.
31657	do	B. O. No. 3	19	19	0	1900	do	Do.
31658	do	B. O. No. 4	19	19	0	1900	do	Do.
31659	do	B. O. No. 5	16	16	0	1900	do	Do.
31660	do	B. O. No. 6	16	16	0	1900	do	Do.
31661	do	B. O. No. 7	9	9	0	1900	do	Do.
31662	do	B. O. No. 8	9	9	0	1900	do	Do.
31663	do	B. O. No. 9	9	9	0	1900	do	Do.
31664	do	B. O. No. 10	9	9	0	1900	do	Do.
164702	do	B. O. Co. No. 1	6	6	0	1907	Olympia, Wash.	Tacoma, Wash.
164703	do	B. O. Co. No. 2	6	6	0	1910	do	Do.
164773	do	B. O. Co. No. 3	7	7	0	1904	do	Do.
162020	Barge	B. R. Dudley	477	477	1	1903	West New Brighton, N. Y.	New York, N. Y.
162680	do	[1]B. S. Hinckley	396	378	0	1906	Glidersleeve, Conn.	Hartford, Conn.
31492	Canal boat	B. W. Burleigh	101	96	1	1887	Whitehall, N. Y.	Plattsburg, N. Y.
165056	Barge	B. W. O'Hara	227	227	0	1903	Kingston, N. Y.	New York, N. Y.
163223	Scow	B. E. D. T. No. 1	190	182	1	1907	Noank, Conn.	Do.
163224	do	B. E. D. T. No. 2	190	182	1	1907	do	Do.
163267	do	B. E. D. T. No. 3	190	182	1	1907	do	Do.
163268	do	B. E. D. T. No. 4	190	182	1	1907	do	Do.
163269	do	B. E. D. T. No. 5	190	182	1	1907	do	Do.

[1] Formerly barge Louis.

UNRIGGED MERCHANT VESSELS OF THE UNITED STATES—Continued.

Official No.	Class.	Name of vessel.	Gross tonnage.	Net tonnage.	Crew.	When built.	Where built.	Home port (where permanent document issues).
163294	Scow	B. E. D. T. No. 6	190	182	1	1907	Noank, Conn	New York, N. Y.
163254	Barge	B. E. D. T. No. 7	114	114	1	1907	Brooklyn, N. Y	Do.
163255	....do	B. E. D. T. No. 8	114	114	1	1907	....do	Do.
163284	....do	B. E. D. T. No. 9	117	117	0	1907	....do	Do.
163308	....do	B. E. D. T. No. 10	117	117	1	1907	....do	Do.
164104	....do	B. E. D. T. No. 11	190	190	1	1910	....do	Do.
164105	....do	B. E. D. T. No. 12	188	188	1	1910	....do	Do.
164106	....do	B. E. D. T. No. 13	183	183	1	1910	....do	Do.
31720	Scow	B. & F	18	18	0	1902	Beach, Wash	Port Townsend, Wash.
162508	....do	B. & S	9	9	0	1905	Friday Harbor, Wash	Do.
31717	....do	B. & O. No. 1	30	30	0	1902	Anacortes, Wash	Seattle, Wash.
31718	....do	B. & O. No. 2	30	30	0	1902	....do	Do.
163453	Barge	Baby Blue	463	463	1	1907	South Rondout, N. Y	New York, N. Y.
31732	....do	Bacon	416	392	1	1903	Brooklyn N. Y	Do.
53266	....do	[1] BADGER	1,227	1,167	5	1891	Superior, Wis	Searsport, Me.
164259	Scow	Badger	11	11	0	1910	Quadra, Alaska	Port Townsend, Wash.
31727	Barge	Bailey	349	349	1	1896	Elkton, Md	Philadelphia, Pa.
31715	Scow	Baldwin	130	130	1	1900	Seattle, Wash	Seattle, Wash.
31444	Barge	Balloon	327	311	0	1881	Perth Amboy, N. J	New York, N. Y.
31404	....do	Baltic	63	60	1	1877	Gowanus, N. Y	Do.
162323	....do	Baltic	319	319	0	1904	Eddyville, N. Y	Do.
31581	Scow	Baltimore	14	14	0	1897	Point Roberts, Wash	Port Townsend, Wash.
31726	Barge	Baltimore	369	369	3	1900	Elkton, Md	Baltimore, Md.
31470	....do	Bandit	336	324	2	1884	Perth Amboy, N. J	New York, N. Y.
3529	....do	Bangor	511	398	3	1891	Eureka, Cal	Seattle, Wash.
31629	....do	Bangor	156	119	1	1900	Brooklyn, N. Y	New York, N. Y.
162482	....do	Banner	193	193	2	1902	Rondout, N. Y	Do.
164280	Scow	Banner	16	16	0	1910	Wyandotte, Mich	Detroit, Mich.
53265	Barge	[2] BARAVIA	1,227	1,167	7	1891	Superior, Wis	Belfast, Me.
31559	....do	Barber and Zeigler	154	154	1	1892	Elizabeth, N. J	New York, N. Y.
163309	Canal boat	Barge Canal	105	100	1	1884	Rochester, N. Y	Plattsburg, N. Y.
31694	Scow	Barge No. 1	94	94	0	1901	Seattle, Wash	Seattle, Wash.
163910	Barge	Barge No. 1	43	43	0	1906	Ortonville, Minn	St. Paul, Minn.
31696	Scow	Barge No. 2	94	94	0	1901	Seattle, Wash	Seattle, Wash.
164207	Barge	Barge No. 2	82	82	1	1909	Ortonville, Minn	St. Paul, Minn.
164295	....do	Barge No. 2	62	62	1	1908	Oswego, N. Y	Cape Vincent, N. Y.
31695	....do	Barge No. 3	96	96	0	1901	Seattle, Wash	Seattle, Wash.
31699	Scow	Barge No. 4	94	94	0	1901	....do	Do.
31701	....do	Barge No. 5	65	65	0	1901	....do	Do.
31702	....do	Barge No. 6	65	65	0	1901	....do	Do.
31704	....do	Barge No. 7	166	166	0	1901	....do	Do.
31461	Barge	Barnegat	298	294	2	1882	Wilmington, Del	New York, N. Y.
163744	....do	Barnegat	169	169	1	1909	Tottenville, N. Y	Do.
165109	....do	Bartley	475	475	1	1912	....do	Do.
163418	....do	Bartley Bros	203	203	1	1901	Brooklyn, N. Y	Do.
164685	....do	Batson	280	280	0	1908	Westlake, La	Port Arthur, Tex.
163401	....do	Bay Ridge	372	372	1	1907	Kingston, N. Y	New York, N. Y.
164230	....do	[3] Bayside	469	469	1	1910	Bentley Manor, N. Y	Do.
31593	....do	Bear	539	539	0	1898	Dutch Harbor, Alaska	St. Michael, Alaska.
31731	Canal boat	Beatrice Robert	103	97	1	1903	Whitehall, N. Y	Plattsburg, N. Y.
37527	....do	[4] Beatrice Sullivan	100	95	1	1889	Fort Ann, N. Y	Do.
163958	Scow	Beaublen No. 2	191	191	0	1899	Detroit, Mich	Detroit, Mich.
163959	....do	Beaublen No. 3	191	191	0	1893	....do	Do.
163939	....do	Beaublen No. 4	348	348	0	1903	....do	Do.
163940	....do	Beaublen No. 5	273	273	0	1904	....do	Do.
163941	....do	Beaublen No. 6	709	709	0	1907	....do	Do.
163973	Barge	Beaufort	445	445	1	1909	Elkton, Md	Philadelphia, Pa.
31468	....do	Beaver	342	329	1	1884	Perth Amboy, N. J	Boston, Mass.
162437	....do	Beaver	761	761	1	1905	Winslow, Wash	St. Michael, Alaska.
31639	Scow	Beaver No. 1	22	22	0	1900	Blaine, Wash	Port Townsend, Wash.
31640	....do	Beaver No. 2	22	22	0	1900	....do	Do.
31641	....do	Beaver No. 3	22	22	0	1900	....do	Do.
31642	....do	Beaver No. 4	22	22	0	1900	....do	Do.
31645	....do	Beaver No. 6	22	22	0	1900	....do	Do.
31646	....do	Beaver No. 7	24	24	0	1900	....do	Do.
31647	....do	Beaver No. 8	24	24	0	1900	....do	Do.
162151	Barge	Beder	63	63	2	1904	Moline, Ill	Rock Island, Ill.
31733	....do	Bedford	416	392	1	1903	Brooklyn, N. Y	New York, N. Y.
31466	....do	Bee	145	137	1	1883	....do	Do.
31667	Scow	Bee No. 1	15	15	0	1900	Anacortes, Wash	Port Townsend, Wash.
31668	....do	Bee No. 2	21	21	0	1900	....do	Do.
31672	....do	Bee No. 4	21	21	0	1900	....do	Do.
163722	Barge	Belford	397	397	1	1908	Tottenville, N. Y	New York, N. Y.
31594	....do	Bell	195	189	2	1898	Catskill, N. Y	Do.
31560	....do	Belle Reynolds	202	202	0	1890	Upper Nyack, N. Y	Do.
162174	....do	Belle F. Meslek	350	350	1	1904	Rondout, N. Y	Do.
162765	....do	Belle V. Flesher	355	355	0	1906	Levanna, Ohio	Evansville, Ind.
31553	Canal boat	Belle of St. Clair	108	102	1	1895	Whitehall, N. Y	Plattsburg, N. Y.
31675	Barge	Bellmont	110	110	2	1900	Grand Forks, N. Dak	Pembina, N. Dak.
31613	Scow	Ben	20	20	0	1896	Anacortes, Wash	Port Townsend, Wash.

[1] Formerly barge 110. [2] Formerly barge 109. [3] Formerly barge Central States. [4] Formerly canal boat F. W. Stark.

UNRIGGED MERCHANT VESSELS OF THE UNITED STATES—Continued.

Official No.	Class.	Name of vessel.	Gross tonnage.	Net tonnage.	Crew.	When built.	Where built.	Home port (where permanent document issues).
31729	Barge	Ben	369	361	0	1903	Pensacola, Fla	Pensacola, Fla.
31541	do	Ben Brink	317	317	4	1888	Detroit, Mich	Marquette, Mich.
163524	Canal boat	Benj. H. Bascom	121	115	1	1908	Whitehall, N. Y	Plattsburg, N. Y.
164930	Barge	BENNINGTON	913	824	6	1891	Chester, Pa	San Francisco, Cal.
162565	Canal boat	Bentru	110	110	2	1905	East Grand Forks, Minn	Pembina, N. Dak.
163873	Barge	Bergen	212	187	1	1909	Tottenville, N. Y	New York, N. Y.
31728	do	Berks	379	379	1	1899	Elkton, Md	Philadelphia, Pa.
165014	Canal boat	Bernard E. Bird	148	148	3	1908	Durhamville, N. Y	New York, N. Y.
162107	Barge	Bernard F. Gulnan	322	322	0	1903	Kingston, N. Y	New York, N. Y.
164853	House boat	Bernice	25	25	1	1912	Alexandria Bay, N. Y	Cape Vincent, N. Y.
31709	Scow	Bert	45	45	0	1901	Port Townsend, Wash	Port Townsend, Wash.
164923	Barge	Bertell W. King	201	201	1	1901	Perth Amboy, N. J	New York, N. Y.
3766	do	Bertha	310	310	1	1898	Elkton, Md	Philadelphia, Pa.
31598	Scow	Bertha	14	14	0	1897	Blaine, Wash	Port Townsend, Wash.
163623	Canal boat	Bertha Miner	105	99	1	1908	Schuylerville, N. Y	Albany, N. Y.
164063	do	Bertha Nice	107	102	1	1893	Tonawanda, N. Y	New York, N. Y.
31542	do	Bertha M. Bullis	98	93	1	1891	Putnam, N. Y	Plattsburg, N. Y.
163011	Barge	Bertha S. Grill	350	350	1	1895	South Rondout, N. Y	New York, N.Y.
31544	do	Berwick	103	98	3	1892	Kennebunk, Me	Portsmouth, N. H.
162690	do	Bessemer	151	104	2	1906	Baltimore, Md	Baltimore, Md.
31596	do	Bessie	338	323	0	1899	Gildersleeve, Conn	New York, N. Y.
31683	do	Bessie	12	12	1	1900	Rock Island, Ill	Rock Island, Ill.
164411	Scow	Bessie	21	21	0	1911	Langley, Wash	Port Townsend, Wash.
165288	Barge	Bessie Dollar	38	38	0	1913	St. Paul, Minn	St. Paul, Minn.
120383	do	[1] Bessie J	433	433	1	1879	Camden, Me	Boston, Mass.
51241	do	[2] Bessie Townsend	312	298	1	1894	Elkton, Md	Baltimore, Md.
31507	Canal boat	Bessie G. Sherman	99	94	1	1888	Fort Ann, N. Y	Plattsburg, N. Y.
3409	Barge	Bessie and Ellis	9	9	0	1888	Newbern, N. C	Beaufort, N. C.
34419	do	[3] Bethel	299	299	1	1901	Rondout, N. Y	New York, N. Y.
31590	Scow	Betsey	7	7	0	1896	Anacortes, Wash	Port Townsend, Wash.
31724	do	Big Sandy	185	185	0	1902	Port Blakeley, Wash	Seattle, Wash.
31677	Barge	Bigwood	110	110	2	1900	Grand Forks, N. Dak	Pembina, N. Dak.
31623	Scow	Bill	13	13	0	1899	Anacortes, Wash	Port Townsend, Wash.
162298	do	Bill	10	10	0	1904	Port Townsend, Wash	Do.
163265	Barge	Bill	624	624	0	1907	Seattle, Wash	Juneau, Alaska.
164136	Scow	Bill	13	13	0	1910	do	Port Townsend, Wash.
164622	Barge	Bill	7	7	1	1909	Clarington, Ohio	Wheeling, W. Va.
162052	Scow	Bill Bailey	27	27	0	1903	Loring, Alaska	Ketchikan, Alaska.
31632	do	Billy	142	137	0	1898	Beaumont, Tex	Pensacola, Fla.
31522	Barge	Binghamton	588	565	3	1889	Noank, Conn	New York, N. Y.
165032	Scow	Bingo	14	14	0	1912	Hoquiam, Wash	Port Townsend, Wash.
162233	Canal boat	Bird S. Coler	103	98	1	1904	Champlain, N. Y	Plattsburg, N. Y.
164536	Dredge	Bismarck	431	431	21	1894	Mobile, Ala	Plymouth, Mass.
164839	Scow	Black Diamond	13	13	0	1912	Seattle, Wash	Seattle, Wash.
31586	do	Black Jack	7	7	0	1898	New Whatcom, Wash	Port Townsend, Wash.
31678	Barge	Black Rock	115	99	0	1900	Brooklyn, N. Y	New York, N. Y.
164596	do	Blair	8	8	1	1911	Loudon, Tenn	Chattanooga, Tenn.
31580	Scow	Blakeley No. 1	247	237	1	1898	Port Blakeley, Wash	Port Townsend, Wash.
162118	do	Blakeley No. 2	334	334	0	1903	do	Do.
3740	Barge	Blanch	107	107	1	1897	Dungeness, Wash	Ketchikan, Alaska.
31633	Canal boat	Blanche Connors	105	99	1	1900	Whitehall, N. Y	Plattsburg, N. Y.
31634	do	Blanche Howard	104	99	1	1899	do	Do.
163990	Barge	Blauvelt	438	412	1	1909	Port Richmond, N. Y	New York, N. Y.
163571	do	Blue Band	463	463	1	1907	South Rondout, N. Y	Do.
163312	do	Blue Beard	398	398	1	1907	do	Do.
162334	do	Blue Bell	401	401	1	1904	Rondout, N. Y	Do.
31628	do	[4] Blue Bird	249	249	0	1899	do	Do.
162615	do	Blue Bonnett	522	522	0	1905	do	Do.
54477	do	[5] Blue Book	368	355	1	1885	Perth Amboy, N. J	Do.
42853	do	[6] Blue Boy	526	512	1	1901	Gildersleeve, Conn	Do.
59582	do	[7] Blue Cabin	397	397	1	1901	Perth Amboy, N. J	Do.
163788	do	Blue Coat	440	436	1	1909	South Rondout, N. Y	Do.
164282	do	[8] Blue Crest	931	907	1	1910	Gildersleeve, Conn	Do.
163659	do	[9] Blue Feather	608	588	2	1908	do	Do.
36890	do	[10] Blue Fish	211	211	1	1897	South Rondout, N. Y	Do.
163808	do	[11] Blue Flower	331	331	1	1909	Perth Amboy, N. J	Do.
163617	do	[12] Blue Gown	608	558	1	1908	Gildersleeve, Conn	Do.
163789	do	Blue Haven	417	417	0	1909	South Rondout, N. Y	Do.
164709	do	Blue Hummer	304	304	1	1911	do	Do.
163605	do	Blue Jacket	503	503	1	1908	do	Do.
163366	do	Blue Jay	462	462	0	1907	do	Do.
163441	do	[13] Blue Jeans	593	578	1	1908	Gildersleeve, Conn	Do.
163303	do	Blue Line	594	579	1	1907	do	Do.
36912	do	[14] Blue Moon	363	344	1	1899	do	Do.
162001	do	Blue Mountain	691	691	1	1903	Rondout, N. Y	Do.

[1] Formerly barge Fostima.
[2] Formerly barge Mars.
[3] Formerly barge Carrie Hefner.
[4] Formerly barge {a Bernard Gulnan. b Sally Mesick.
[5] Formerly barge P. G. C. No. 9.
[6] Formerly barge Hurricane.
[7] Formerly barge Typhoon.
[8] Formerly barge Frances Scully.
[9] Formerly barge Frank P. Scully.
[10] Formerly barge Edward K. Mesick.
[11] Formerly barge John E. Scully.
[12] Formerly barge James H. Scully.
[13] Formerly barge A. E. Mitchell.
[14] Formerly barge Eva.

UNRIGGED MERCHANT VESSELS OF THE UNITED STATES—Continued.

Official No.	Class.	Name of vessel.	Gross tonnage.	Net tonnage.	Crew.	When built.	Where built.	Home port (where permanent document issues).
46607	Barge	[1] Blue Ocean	349	332	1	1902	Gildersleeve, Conn	New York, N. Y.
46583	....do	[2] Blue Point	300	300	1	1900	Rondout, N. Y	Do.
164036	....do	[3] Blue Ribbon	423	423	0	1910	Perth Amboy, N. J	Do.
162614	....do	Blue Ridge	524	524	0	1905	Rondout, N. Y	Do.
42736	Scow	[4] Blue Rock	269	260	0	1893	Perth Amboy, N. J	Do.
59601	Barge	[5] Blue Star	627	612	3	1902	....do	Do.
164693	....do	Blue Streak	296	296	1	1911	South Rondout, N. Y	Do.
163588	Scow	Bluff	25	25	0	1907	Nome, Alaska	Nome, Alaska.
162576	Barge	Blunt	96	96	2	1905	Washburn, N. Dak	Pembina, N. Dak.
164735	Scow	Blythe	5	5	1	1908	Blythes Ferry, Tenn	Chattanooga, Tenn.
163163	Scow	Bob Cook	224	202	4	1907	Duluth, Minn	Duluth, Minn.
162045	Barge	Bobby Ho	379	371	0	1903	Pensacola, Fla	Pensacola, Fla.
164256	....do	Bogle	6	6	0	1908	Bogles Ferry, Tenn	Chattanooga, Tenn.
31736	....do	Bois Brulé	68	68	6	1903	Bois Brule Landing, Mo	St. Louis, Mo.
53260	....do	[6] BOMBAY	1,295	1,230	6	1890	Duluth, Minn	Belfast, Me.
31569	Canal boat	Bonanza	105	99	1	1894	West Troy, N. Y	Albany, N. Y.
162189	Scow	Bonanza	27	27	0	1904	Seattle, Wash	Nome, Alaska.
31545	Barge	Boots	230	230	1	1892	Lake Charles, La	Houston, Tex.
3933	....do	Boscobel	76	76	2	1880	Portage, Wis	Milwaukee, Wis.
31467	....do	Boston	115	109	3	1883	Brooklyn, N. Y	New York, N. Y.
31582	Scow	Boston	11	11	0	1897	Point Roberts, Wash	Port Townsend, Wash.
53272	†Barge	[7] BOSTON	1,159	1,115	5	1891	West Superior, Wis	Philadelphia, Pa.
164367	....do	Boston	164	164	1	1908	Brooklyn, N. Y	New York, N. Y.
63059	....do	Bowns-Pattison No. 3	285	285	1	1899	Port Richmond, N. Y	Do.
31703	Scow	Bowser	11	11	0	1901	Ballard, Wash	Seattle, Wash.
31591	Barge	Boy	131	131	1	1886	Brooklyn, N. Y	New York, N. Y.
3095	....do	Boylston	568	514	4	1879	Bucksport, Me	Boston, Mass.
165058	....do	Brabson	8	8	1	1905	Boyds Creek, Tenn	Chattanooga, Tenn.
162691	....do	Braddock	151	104	1	1906	Baltimore, Md	Baltimore, Md.
162109	....do	[8] Brandywine	387	387	1	1902	Elkton, Md	Philadelphia, Pa.
164117	....do	Breton	456	456	1	1910	....do	Do.
162035	....do	Brewster	215	195	1	1903	Brooklyn, N. Y	New York, N. Y.
162712	Dredge	Brian Boru	348	296	8	1889	Toledo, Ohio	Buffalo, N. Y.
165088	Barge	Brice	443	422	1	1913	Brooklyn, N. Y	New York, N. Y.
163051	....do	Bridgeport	259	259	1	1907	Kingston, N. Y	Do.
165286	....do	Bright	6	6	1	1909	Chattanooga, Tenn	Chattanooga, Tenn.
165161	....do	Brighton	449	430	1	1913	Mariner Harbor, N. Y	New York, N. Y.
31698	....do	Bright Star	217	217	1	1901	Rondout, N. Y	Do.
162276	....do	Brimstone	328	328	1	1904	Mariner Harbor, N. Y	Do.
163384	....do	Bristol	529	501	2	1907	Noank, Conn	Do.
53269	....do	[9] BRITTANIA	1,169	1,110	7	1891	West Superior, Wis	Belfast, Me.
3888	....do	Broad Bill	5	5	1	1901	Morehead City, N. C	Beaufort, N. C.
31562	....do	Broad Mountain	237	237	1	1891	South Rondout, N. Y	New York, N. Y.
165283	....do	Broadway	687	687	0	1913	Mariner Harbor, N. Y	Do.
31502	....do	Brooklyn	154	147	0	1887	South Brooklyn, N. Y	Do.
31735	....do	Brooklyn	346	346	0	1903	Perth Amboy, N. J	Do.
162867	....do	Brooklyn Eastern District Terminal No. 2.	853	853	2	1906	Noank, Conn	Do.
161085	....do	BROOKLYN EASTERN DISTRICT TERMINAL No. 5.	792	792	0	1910	Camden, N. J	Do.
165041	....do	BROOKLYN EASTERN DISTRICT TERMINAL No. 7.	873	873	1	1912	....do	Do.
162868	....do	Brooklyn Eastern District Terminal No. 9.	853	853	2	1906	Noank, Conn	Do.
164783	....do	BROOKLYN EASTERN DISTRICT TERMINAL No. 14.	807	807	1	1912	Camden, N. J	Do.
164922	....do	Brooks	7	7	1	1912	Clayton, N. Y	Cape Vincent, N. Y.
164283	....do	Brown	14	14	2	1909	Kingston, Tenn	Chattanooga, Tenn.
163798	Scow	Brownsville No. 1	11	11	0	1909	Brownsville, Wash	Port Townsend, Wash.
164634	....do	Brownsville No. 2	33	33	0	1911	Ballard, Wash	Seattle, Wash.
164466	....do	Bruce	11	11	0	1911	Ketchikan, Alaska	Ketchikan, Alaska.
31725	....do	Brue	8	8	0	1901	Stanwood, Wash	Port Townsend, Wash.
162914	Barge	Brunswick	168	168	1	1906	Kingston, N. Y	New York, N. Y.
164091	....do	Bud	11	11	1	1910	Hannibal, Ohio	Wheeling, W. Va.
164975	....do	Budge	10	10	2	1912	Clinton, Iowa	Rock Island, Ill.
31497	....do	Budget	363	351	1	1887	Perth Amboy, N. J	Boston, Mass.
163937	....do	Budweiser	210	210	0	1909	Ballard, Wash	Eagle, Alaska.
2756	....do	Buffalo	738	711	6	1871	Gibraltar, Mich	Buffalo, N. Y.
31394	....do	Buffalo	122	116	2	(‡)	Brooklyn, N. Y	New York, N. Y.
31532	....do	Buffalo	666	633	0	1890	South Rondout, N. Y	Do.
31618	....do	Buffalo	351	351	6	1899	Wilmington, Del	Do.
164895	Scow	Buffalo	193	193	1	1892	Cleveland, Ohio	Buffalo, N. Y.
31620	Canal boat	Buffalo Enquirer	131	131	1	1894	Tonawanda, N. Y	Perth Amboy, N. J.
31666	Scow	Bug	13	13	0	1899	Anacortes, Wash	Port Townsend, Wash.
164496	....do	Bug	14	14	0	1911	Ketchikan, Alaska	Ketchikan, Alaska.
31691	Barge	Bullion	160	136	1	1900	Perth Amboy, N. J	New York, N. Y.
164179	....do	Bunker Hill	6	6	1	1910	Bunker Hill, Tenn	Chattanooga, Tenn.

[1] Formerly barge Julia.
[2] Formerly barge {[a] Janet. [b] Benjamin Miller.
[3] Formerly barge Jack T. Scully.
[4] Formerly scow Henry Bell.
[5] Formerly barge Terrible.
[6] Formerly barge 107.
[7] Formerly barge 118.
[8] Formerly barge Perryville.
[9] Formerly barge 116.
† Whaleback.
‡ Rebuilt, 1877.

UNRIGGED MERCHANT VESSELS OF THE UNITED STATES—Continued.

Official No.	Class.	Name of vessel.	Gross tonnage.	Net tonnage.	Crew.	When built.	Where built.	Home port (where permanent document issues).
165358	Scow	Burns	12	12	0	1913	Seattle, Wash	Port Townsend, Wash.
31684	Barge	Bush No. 10	153	153	1	(†)	Rondout, N. Y	New York, N. Y.
163972	do	Bush No. 15	184	184	1	1909	Perth Amboy, N. J	Do.
163986	do	Bush No. 16	179	179	1	1909	do	Do.
164010	do	Bush No. 17	178	178	1	1910	do	Do.
164022	do	Bush No. 18	183	183	1	1910	do	Do.
164212	do	Bush No. 19	180	180	1	1910	do	Do.
164206	do	Bush No. 20	174	174	1	1910	do	Do.
164515	do	Bush No. 21	169	169	1	1911	do	Do.
164532	do	Bush No. 22	180	180	1	1911	do	Do.
164606	do	Bush No. 23	181	181	1	1911	do	Do.
164646	do	Bush No. 24	176	176	1	1911	do	Do.
164690	do	Bush No. 25	176	176	1	1911	do	Do.
164714	do	Bush No. 26	168	168	1	1912	do	Do.
164808	do	Bussell	10	10	1	1912	Lenoir City, Tenn	Chattanooga, Tenn.
31486	do	Bustle	344	332	1	1886	Perth Amboy, N. J	Boston, Mass.
2762	do	Busy	327	313	2	1869	Halifax, Nova Scotia	New London, Conn.
162725	do	Butte	177	177	1	1906	Perth Amboy, N. J	Perth Amboy, N. J.
165121	Canal boat	Byrnes Sisters	128	128	0	1893	Buffalo, N. Y	New York, N. Y.
164024	Barge	Byron	434	405	1	1910	Port Richmond, N. Y	Do.
		C.						
34435	Scow	C. C	6	6	0	1902	Whatcom, Wash	Portland, Oreg.
34353	do	C. C. C. No. 1	13	13	0	1900	Beach, Wash	Port Townsend, Wash.
34354	do	C. C. C. No. 2	13	13	0	1910	do	Do.
164087	do	C. P. No. 3	10	10	0	1910	Village Point, Wash	Do.
164085	do	C. P. No. 4	10	10	0	1910	do	Do.
164244	do	C. P. No. 5	25	25	1	1910	Bellingham, Wash	Do.
164245	do	C. P. No. 6	25	25	1	1910	do	Do.
165125	do	C. P. No. 7	26	26	0	1913	do	Do.
165131	do	C. P. No. 8	26	26	0	1913	do	Do.
165137	do	C. P. No. 9	26	26	0	1913	do	Do.
165268	do	C. P. No. 10	282	282	0	1913	do	Do.
164786	do	C. P. P. Co. No. 1	24	24	0	1912	Port Blakeley, Wash	Portland, Oreg.
164787	do	C. P. P. Co. No. 2	24	24	0	1912	do	Do.
164788	do	C. P. P. Co. No. 3	24	24	0	1912	do	Do.
34243	Barge	‡C. S. C. Co. No. 2	133	125	0	1895	Cleveland, Ohio	New York, N. Y.
34244	do	‡C. S. C. Co. No. 3	133	125	0	1895	do	Do.
34252	do	‡C. S. C. Co. No. 9	163	163	0	1896	Elizabeth, N. J	Do.
34253	do	‡C. S. C. Co. No. 10	163	163	0	1896	do	Do.
34259	do	‡C. S. C. Co. No. 11	162	162	0	1896	do	Do.
34254	do	‡C. S. C. Co. No. 12	164	164	0	1896	do	Do.
34256	do	‡C. S. C. Co. No. 13	164	164	0	1896	do	Do.
34258	do	‡C. S. C. Co. No. 15	168	168	0	1896	do	Do.
164864	Scow	C. T. & B. Co. No. 1	26	26	0	1912	Bellingham, Wash	Port Townsend, Wash.
164954	do	C. T. & B. Co. No. 2	26	26	0	1912	do	Do.
34367	do	C. W. F. No. 1	16	16	0	1900	Anacortes, Wash	Port Angeles, Wash.
34381	do	C. W. F. No. 2	23	23	0	1900	do	Do.
164663	do	C. & W. No. 1	41	41	0	1904	Aberdeen, Wash	Port Townsend, Wash.
163969	Barge	C-STANDARD OIL CO. OF LA.-C	774	756	3	1909	Newport News, Va	New Orleans, La.
34401	do	C. Tryon	200	200	1	1901	Perth Amboy, N. J	New York, N. Y.
162141	do	C. C. Harris	346	346	1	1903	Brooklyn, N. Y	Do.
165257	do	C. D. S. Miller	397	397	1	1913	South Rondout, N. Y	Do.
34177	do	C. E. Goin	111	105	0	1880	Portland, Conn	Do.
162211	Canal boat	C. E. Holden	104	99	1	1904	Whitehall, N. Y	Plattsburg, N. Y.
34131	do	C. E. Jefferson	105	99	1	1883	Champlain, N. Y	Do.
34176	Barge	C. F. Deering	106	101	1	1880	Portland, Conn	New York, N. Y.
163295	Canal boat	C. G. Morrow	101	96	1	1893	Northumberland, N. Y	Plattsburg, N. Y.
34209	do	C. G. Putnam	109	104	1	1889	do	Albany, N. Y.
163581	do	C. H. Johnson	99	94	1	1890	North Bay, N. Y	Plattsburg, N. Y.
163853	do	C. H. McKee, jr	131	125	1	1909	Champlain, N. Y	Do.
162579	do	C. H. Philo	119	119	1	1886	Lockport, N. Y	Do.
34343	Barge	C. H. Tibbits	269	269	1	1899	Tomkins Cove, N. Y	New York, N. Y.
34283	do	C. I. Gibbs, jr	126	126	2	1897	Brooklyn, N. Y	Do.
163322	do	C. J. Curtin	203	203	1	1906	do	Do.
34172	Canal boat	C. J. Sargent	94	89	1	1878	Orwell, Vt	Plattsburg, N. Y.
33890	Scow	C. J. Winant No. 5	91	86	1	1872	Rondout, N. Y	Newark, N. J.
34150	do	C. J. Winant No. 8	181	172	1	1886	Brooklyn, N. Y	New York, N. Y.
34191	Barge	C. J. Winant No. 10	174	165	1	1889	do	Do.
162894	Canal boat	C. M. Schuyler	94	90	1	1893	St. Johnsville, N. Y	Albany, N. Y.
162002	Barge	C. R. Bowen	281	281	2	1892	Milford, Del	Wilmington, Del.
162492	do	C. S. Ramsey	244	244	0	1905	Lake Charles, La	Galveston, Tex.
34231	Canal boat	C. T. Loverty	103	98	1	1892	Whitehall, N. Y	Plattsburg, N. Y.
162003	Barge	C. T. Rowland	282	282	2	1893	Elkton, Md	Seaford, Del.
34257	do	C. W. Bein	270	270	1	1896	Lake Charles, La	Houston, Tex.
34171	Canal boat	C. Murray Biglow	101	96	1	1888	Champlain, N. Y	Albany, N. Y.
164012	Barge	CADDO	432	432	3	1910	Port Richmond, N. Y	Port Arthur, Tex.
163790	do	Cadet Blue	418	418	1	1909	South Rondout, N. Y	New York, N. Y.
34239	do	Calcasieu	239	239	2	1895	Lake Charles, La	Galveston, Tex.

† Rebuilt, 1901.

‡ Steel.

¹ Formerly British bark Busy.

UNRIGGED MERCHANT VESSELS OF THE UNITED STATES—Continued.

Official No.	Class.	Name of vessel.	Gross tonnage.	Net tonnage.	Crew.	When built.	Where built.	Home port (where permanent document issues).
34338	Scow	Calcium	345	345	1	1899	Buffalo, N. Y.	Buffalo, N. Y.
34333	Barge	Caledonia	415	393	0	1899	Brooklyn, N. Y.	New York, N. Y.
162681	do	Calumet	330	330	3	1906	Mariner Harbor, N. Y.	Do.
34451	do	Calvert	368	368	2	†1900	Elkton, Md.	Baltimore, Md.
163448	do	Calvin	415	415	1	1908	do	Philadelphia, Pa.
164070	do	Calvin T. Davison	449	440	1	1910	Milford, Del.	Baltimore, Md.
165170	do	Cambria	459	436	1	1913	Brooklyn, N. Y.	New York, N. Y.
5704	do	Camden	434	424	0	1847	Derby, Conn.	Seattle, Wash.
34351	do	Camden	117	101	0	1900	Brooklyn, N. Y.	New York, N. Y.
164981	do	Camille	561	561	0	1912	St. Michael, Alaska	St. Michael, Alaska.
34357	Canal boat	Canada	93	91	1	1900	Whitehall, N. Y.	Plattsburg, N. Y.
34321	Barge	Canastota	298	275	0	1899	Port Richmond, N. Y.	New York, N. Y.
34340	do	Canton	415	393	0	1899	Brooklyn, N. Y.	Do.
162861	do	Canuck	10	10	1	1905	Clayton, N. Y.	Cape Vincent, N. Y.
164233	do	Cap D	8	8	1	1910	Keithsburg, Ill.	Burlington, Iowa.
162486	do	Cape	256	235	1	1903	Brooklyn, N. Y.	New York, N. Y.
161286	do	Caperton	5	5	1	1908	Section Ferry, Ala.	Chattanooga, Tenn.
163216	do	Capitol	414	414	1	1907	Brooklyn, N. Y.	New York, N. Y.
34331	Scow	Capping Scow No. 1	12	12	0	1899	New Whatcom, Wash.	Port Townsend, Wash.
34335	do	Capping Scow No. 2	12	12	0	1899	do	Do.
34324	do	Capping Scow No. 3	12	12	0	1899	do	Do.
34325	do	Capping Scow No. 4	12	12	0	1899	do	Do.
34145	Barge	Capt. Albert	97	97	2	1885	Brooklyn, N. Y.	New York, N. Y.
164067	Dredge	CAPTAIN HUSTON	664	501	32	1911	Sparrows Point, Md.	Baltimore, Md.
34426	Barge	Captain Jameson	334	334	0	1901	Rondout, N. Y.	New York, N. Y.
34146	do	Capt. Lange	125	125	1	1885	Brooklyn, N. Y.	Do.
34269	do	Capt. Tom	154	154	1	1893	do	Do.
162442	Canal boat	Capt. Chas. Hamilton	126	126	0	1890	Buffalo, N. Y.	Plattsburg, N. Y.
164046	Barge	Captain C. W. Cross	7	7	1	1908	Agee, Tenn.	Chattanooga, Tenn.
162863	Canal boat	Capt. E. M. Grant	99	94	1	1894	Tonawanda, N. Y.	Plattsburg, N. Y.
163061	Barge	Capt. Frank Sullivan	202	202	0	1908	West New Brighton, N. Y.	New York, N. Y.
165141	do	Capt. M. Quinn	462	462	0	1913	Brooklyn, N. Y.	Do.
162315	do	Capt. Peter Cahill	268	268	1	1897	Port Richmond, N. Y.	Do.
162670	do	Capt. Thos. W. Connell	212	212	1	1904	Kingston, N. Y.	Do.
164580	Canal boat	Capt. Tim Raftery	98	93	1	1894	Tonawanda, N. Y.	Plattsburg, N. Y.
34247	Barge	Carbonate	94	94	1	1896	Buffalo, N. Y.	Buffalo, N. Y.
33962	do	Carbondale	272	259	1	1873	Kingston, N. Y.	New York, N. Y.
34441	do	Cardigan	319	319	1	1901	Sleightsburg, N. Y.	Do.
162956	do	Caribou	186	186	0	1906	St. Michael, Alaska	St. Michael, Alaska.
34446	do	Carl	150	150	1	1898	Brooklyn, N. Y.	New York, N. Y.
34192	do	Carlos French	433	421	1	1889	New Haven, Conn.	New Haven, Conn.
164674	do	Carlton	476	457	1	1911	Mariner Harbor, N. Y.	New York, N. Y.
162885	do	Carman	424	403	1	1906	Brooklyn, N. Y.	Do.
163470	do	Carmania	410	410	0	1908	Perth Amboy, N. J.	Do.
34448	do	Carolina	334	334	1	1897	Elkton, Md.	Philadelphia, Pa.
165012	Canal boat	Carolina	100	94	1	1912	Elizabeth City, N. C.	Albany, N. Y.
34389	Canal boat	Caroline White	105	100	1	1900	Champlain, N. Y.	Plattsburg, N. Y.
163074	Scow	Carp	27	27	0	1907	Bellingham, Wash.	Ketchikan, Alaska.
34402	Barge	Carrie	385	368	0	1901	Glidersleeve, Conn.	New York, N. Y.
34403	do	Carrie	15	15	0	1901	McGregor, Iowa	La Crosse, Wis.
161308	do	Carrie	8	8	2	1907	Guild, Tenn.	Chattanooga, Tenn.
125999	House boat	Carrie Mather	37	37	1	1880	Muskegon, Mich.	Milwaukee, Wis.
31412	Barge	Carroll	300	300	3	1895	Elkton, Md.	Baltimore, Md.
165110	do	Carter	458	435	1	1912	Brooklyn, N. Y.	New York, N. Y.
163705	do	Carteret	397	397	0	1908	Tottenville, N. Y.	Do.
163214	Canal boat	Carthage	115	109	1	1887	Lockport, N. Y.	Plattsburg, N. Y.
163343	Barge	Casonia	22	22	2	1907	Andalusia, Ill.	Rock Island, Ill.
59439	do	[1] CASSIE	948	871	7	1890	Brooklyn, N. Y.	Boston, Mass.
162669	do	Catawba	150	150	1	1906	Port Richmond N. Y.	Baltimore, Md.
165207	do	Catawba	473	473	1	1913	Elkton, Md.	Philadelphia, Pa.
34438	do	Catoctin	304	292	2	1901	Port Richmond, N. Y.	Baltimore, Md.
164907	Canal boat	Catherine Connolly	106	99	1	1912	Rondout, N. Y.	Albany, N. Y.
34425	Barge	Catherine Ward	253	241	1	1901	Perth Amboy, N. J.	New York, N. Y.
163814	do	Catherine Murray	144	144	0	1906	Kingston, N. Y.	Do.
34453	do	Catskill	416	392	1	1903	Brooklyn, N. Y.	Do.
63034	do	[1] Cayuga	374	374	1	1898	Elkton, Md.	Philadelphia, Pa.
34418	do	Cecelia McIlvaine	428	428	1	1901	do	Do.
34444	do	Cecil	370	370	2	1900	do	Baltimore, Md.
164901	do	Cedarcliff	323	323	0	1910	Kingston, N. Y.	New York, N. Y.
164375	do	Cedar Hill No. 2	269	269	1	.....	.....	Do.
164379	do	Cedar Hill No. 3	272	272	1	.....	.....	Do.
34416	Canal boat	Celena Delorme	99	94	1	1900	Whitehall, N. Y.	Plattsburg, N. Y.
162675	Barge	Celestine McNally	441	441	2	1906	Elkton, Md.	Philadelphia, Pa.
125538	do	Centennial	76	76	1	1876	Bridgeton, N. J.	Norfolk, Va.
162889	do	Central	424	402	1	1906	Brooklyn, N. Y.	New York, N. Y.
163904	do	Central	223	223	1	1909	Tottenville, N. Y.	Do.
164887	do	Central	20	20	1	1911	Clarington, Ohio	Wheeling, W. Va.

[1] Formerly barge 201.

[2] Formerly barge {a W. 1. J. McIlvaine. b Marie Hooker.

† Rebuilt, 1909.

UNRIGGED MERCHANT VESSELS OF THE UNITED STATES—Continued.

Official No.	Class.	Name of vessel.	Gross tonnage.	Net tonnage.	Crew.	When built.	Where built.	Home port (where permanent document issues).
34432	Barge	Century	623	544	2	1901	Brooklyn,. N. Y.	New York, N. Y.
165292	Canal boat	Ceylon	146	146	....	1897	Tonawanda, N. Y.	Do.
163331	Barge	Chairman	319	319	1	1907	Brooklyn, N. Y.	Do.
34272	.....do	Chaldean	139	139	1	1896	.....do	Do.
164039	.....do	Chaplin	432	403	1	1910	Port Richmond, N. Y.	Do.
163813	.....do	Chaptico	238	238	1	1909	Camden, N. J.	Philadelphia, Pa.
34240	.....do	Charles	152	145	1	1895	Brooklyn, N. Y.	New York, N. Y.
34271	.....do	Charles	234	234	1	1896	Rondout, N. Y.	Do.
162679	.....do	Charles	396	378	0	1906	Glidersleeve, Conn.	Hartford, Conn.
34093	Canal boat	Charles Arpin	117	111	1	1879	Champlain, N. Y.	PlattsburgN. Y.
163583	.....do	Charles Bohnson	99	94	1	1892	North Bay, N. Y.	Do.
163057	Barge	Charles D	149	149	1	1888	Brooklyn, N. Y.	New YorkN, Y.
164676	Scow	Charles D	314	314	0	1911	Everett, Wash.	Port Townsend, Wash.
34113	Barge	Charles Fisher	99	92	1	1880	Washington, N. C.	New York, N. Y.
63044	.....do	Charles Frederick	221	221	1	1901	Astoria, N. Y.	Do.
34175	Canal boat	Charles McCaffrey	100	95	1	1888	Fort Ann, N. Y.	Albany, N. Y.
34266	Barge	Charles Mulford	309	309	0	1891	South Rondout, N. Y.	New York, N. Y.
165018	.....do	Charles O	389	389	0	1911	Brooklyn, N. Y.	Do.
33554	.....do	Charles Spear	326	326	4	1864	Coxsackie, N. Y.	Do.
34264	Canal boat	Charles Whitehead	132	132	0	1884	Ithaca, N. Y.	Do.
165015	.....do	Catherine A. Bird	148	148	3	1908	Durhamville, N. Y.	Do.
34304	Barge	Charles A. McCaffrey	357	357	0	1898	South Rondout, N. Y.	Do.
164829	.....do	CHARLES C. MCILLVAINE	522	522	1	1912	Philadelphia, Pa.	Philadelphia, Pa.
34223	Canal boat	Charles E. Conrad	134	128	1	1891	Northumberland, N. Y.	Plattsburg, N. Y.
163557	.....do	Charles E. Gates	102	95	1	1901	.....do	Albany, N. Y.
165342	.....do	Catherine E. Heaney	103	96	1	1898	Tonawanda, N. Y.	Albany, N. Y.
34273	Barge	Charles E. Meyers	297	297	0	1896	Port Richmond, N. Y.	New York, N. Y.
34178	Canal boat	Charles E. Rogers	103	98	1	1888	Champlain, N. Y.	Plattsburg, N.Y.
162911	.....do	Charles E. Sweet	100	95	1	1887	Tonawanda, N. Y.	Albany, N. Y.
34390	Barge	Charles F. Harris	199	199	0	1893	Rondout, N. Y.	New York, N. Y.
34410	.....do	Charles F. Luster	335	335	0	1901	.....do	Do.
30077	.....do	[1]Chas. F. Waterbury	244	244	0	1890	Long Island City, N. Y.	Do.
4122	.....do	Chas. H. Hodgdon	112	106	1	1864	Essex, Mass.	New London, Conn.
163718	.....do	Chas. H. Ramsey	207	207	0	1906	Kingston, N. Y.	New York, N. Y.
34305	Canal boat	Charles K. Sparks	107	104	1	1888	Tonawanda, N. Y.	Plattsburg, N. Y.
5856	Barge	Charles L. Mather	49	49	3	1861	Athens, N. Y.	Boston, Mass.
162633	.....do	Charles L. Tague	335	335	1	1905	Rondout, N. Y.	New York, N. Y.
162065	.....do	Charles N. Gregory	237	237	0	1903	.....do	Do.
163555	Canal boat	Charles R. McMillen	104	98	1	1908	Lansingburg, N. Y.	Plattsburg, N. Y.
54193	Barge	[2]Charles T. Marston	257	244	1	1847	Brooklyn, N.Y.	Hartford, Conn.
162297	.....do	Charles W. Davis	221	221	1	1904	Philadelphia, Pa.	Philadelphia, Pa.
163310	Canal boat	Chas. W. Dunn	99	94	1	1889	Whitehall, N. Y.	Plattsburg, N. Y.
163315	Barge	Charleston	145	145	1	1906	Kingston, N. Y.	New York, N. Y.
34142	Canal boat	Charlie R. Burleigh	105	100	1	1881	Whitehall, N. Y.	Plattsburg, N. Y.
34309	Barge	Charlotte	160	160	1	1898	Brooklyn, N. Y.	New York, N. Y.
34332	.....do	Charlotte	410	389	0	1899	.....do	Do.
163881	.....do	Charlotte	21	21	0	1909	Clayton, N. Y.	Cape Vincent, N. Y.
162447	.....do	CHARTIERS	275	275	2	1896	Elizabeth, N. J.	Port Arthur, Tex.
162931	.....do	Chase	282	282	1	1906	Perth Amboy, N. J.	Perth Amboy, N. J.
34337	.....do	Chatham	414	393	0	1899	Brooklyn, N. Y.	New York, N. Y.
165211	.....do	Chauncey	460	436	1	1913	.....do	Do.
34406	Scow	Cheboygan	95	95	1	1894	West Superior, Wis.	Marquette, Mich.
34347	Barge	Cheer	143	143	1	1900	Brooklyn, N. Y.	New York, N. Y.
163339	.....do	Chelsea	436	409	1	1907	Tottenville, N. Y.	Do.
163532	.....do	Chelsea	282	282	1	1908	.....do	Do.
34152	.....do	Chemist	132	125	2	1886	Greenpoint, N. Y.	Do.
162926	.....do	Chena	440	440	1	1906	St. Michael, Alaska	St. Michael, Alaska.
165116	.....do	Cherokee	473	473	1	1913	Elkton, Md.	Philadelphia, Pa.
207979	.....do	Cherry Valley	9	9	0	1910	Everett, Wash.	Port Townsend, Wash.
163616	.....do	Chesapeake	464	464	1	1908	Elkton, Md.	Philadelphia, Pa.
165234	Scow	Chesley No. 7	143	143	0	1913	Seattle, Wash.	Seattle, Wash.
165184	.....do	Chesley No. 8	143	143	0	1913	.....do	Do.
164380	.....do	Chesley No. 9	304	304	0	1911	.....do	Do.
164445	.....do	Chesley No. 10	272	272	0	1911	.....do	Do.
164653	.....do	Chesley No. 11	280	280	0	1911	.....do	Do.
164666	.....do	Chesley No. 12	195	195	0	1911	.....do	Do.
164704	.....do	Chesley No. 14	195	195	0	1911	.....do	Do.
162715	Barge	[3]Chesley No. 15	62	62	0	1906	Everett, Wash.	Port Townsend, Wash.
165255	Scow	Chesley No. 16	88	88	0	1913	Seattle, Wash.	Seattle, Wash.
34207	Barge	Chester	885	885	0	1890	Jeffersonville, Ind.	Pittsburgh, Pa.
163785	Dredge	CHESTER	434	351	6	1909	Sparrows Point, Md.	New York, N. Y.
164514	Barge	Chester	460	460	1	1911	Elkton, Md.	Philadelphia, Pa.
165178	.....do	Chester	491	491	1	1913	Tottenville, N. Y.	New York, N. Y.
33694	.....do	Chester Griswold	197	187	2	1869	New Baltimore, N. Y.	Albany, N. Y.
33542	.....do	Chicago	365	347	2	1831	New York, N. Y.	Do.
34275	Scow	Chicago	314	271	2	1897	Baltimore, Md.	Baltimore, Md.
34320	Barge	Chicago	351	351	5	1899	Wilmington, Del.	New York, N. Y.
34287	.....do	Chief	170	150	2	1897	Noank, Conn.	Do.
164436	Scow	Chief No. 1	71	71	2	1901	Oshkosh, Wis.	Milwaukee, Wis.
164437	.....do	Chief No. 2	123	123	2	1907	.....do	Do.

[1] Formerly barge Wilbur. [2] Formerly barge Archibald McNeil. [3] Formerly barge Priam. [4] Formerly scow Rosario.

UNRIGGED MERCHANT VESSELS OF THE UNITED STATES—Continued.

Official No.	Class.	Name of vessel.	Gross tonnage.	Net tonnage.	Crew.	When built.	Where built.	Home port (where permanent document issues).
163589	Scow	Chinik	25	25	0	1907	Nome, Alaska	Nome, Alaska.
34405	do	Chinook	104	104	0	1901	New Whatcom, Wash	Port Townsend, Wash.
162193	do	Chinook	316	316	13	1904	Duluth, Minn	Duluth, Minn.
164836	do	Chlopeck No. 1	64	64	0	1912	Seattle, Wash	Seattle, Wash.
34327	do	Chlopeck No. 4	17	17	0	1899	New Whatcom, Wash	Tacoma, Wash.
51302	Barge	[1] Choptank	376	376	1	†1898	Elkton, Md	Philadelphia, Pa.
36928	do	[2] Chowan	375	375	1	†1898	do	Do.
162165	do	[3] Christiana	363	363	1	†1901	do	Do.
163581	Canal boat	Christina Bohnson	97	92	1	1891	North Bay, N. Y	Plattsburg, N. Y.
34221	Barge	Christine	184	174	1	1891	Rockyhill, Conn	Hartford, Conn.
164730	do	Chrome	237	237	1	1912	Tottenville, N. Y	New York, N. Y.
165375	do	Chuck	8	8	1	1913	Kingston, Tenn	Chattanooga, Tenn.
163072	Scow	Chum	27	27	0	1907	Bellingham, Wash	Ketchikan, Alaska.
34274	Barge	Cincinnati	322	311	2	1896	Baltimore, Md	Baltimore, Md.
163612	do	Citizen	340	340	2	1908	Brooklyn, N. Y	New York, N. Y.
34237	do	City Point	100	95	1	1893	Portsmouth, Va	Norfolk, Va.
162780	Scow	City Transfer Co	112	112	0	1906	Port Townsend, Wash	Port Townsend, Wash.
126729	Barge	City of Glasgow	958	958	1	1891	West Bay City, Mich	Milwaukee, Wis.
5059	do	City of Rockland	263	254	2	1870	Bath, Me	Boston, Mass.
163613	do	Civilian	340	340	2	1908	Brooklyn, N. Y	New York, N. Y.
163646	Scow	Claire, C. L. Co	250	250	0	1908	Everett, Wash	Port Townsend, Wash.
34292	Barge	Clara	164	164	1	1898	New York, N. Y	New York, N. Y.
162040	do	Clara	293	279	0	1903	Glidersleeve, Conn	Do.
162616	do	Clara	430	430	1	1905	Elkton, Md	Philadelphia, Pa.
163201	do	Clara	170	170	1	1890	Brooklyn, N. Y	New York, N. Y.
163846	do	Clara	21	21	2	1909	Sterling, Ill	Rock Island, Ill.
164093	do	Clara	42	42	1	1909	Vista, Fla	Cedar Keys, Fla.
163933	do	Clara Brooks	472	452	3	1909	Madison, Md	Crisfield, Md.
34236	Canal boat	Clara Pechette	116	110	1	1892	Northumberland, N. Y	Plattsburg, N. Y.
34205	do	Clara and Una	112	106	1	1889	do	Do.
34439	Barge	Claremont	304	292	2	1901	Port Richmond, N. Y	Baltimore, Md.
164003	do	Claremont	216	216	1	1909	Tottenville, N. Y	New York, N. Y.
163975	do	Clarence	449	433	0	1909	Glidersleeve, Conn	Hartford, Conn.
31552	do	[4] Clarence McNally	361	361	1	1895	Elkton, Md	Philadelphia, Pa.
165030	Canal boat	Clarence S. Betts	164	153	1	1912	Tonawanda, N. Y	Buffalo, N. Y.
162920	Scow	Clark and Lennon	43	43	0	1906	Sedro Woolley, Wash	Port Townsend, Wash.
165318	do	Clark-Nickerson No. 1	170	170	0	1913	Seattle, Wash	Everett, Wash.
163115	Barge	Clay	184	156	0	1907	Weehawken, N. J	New York, N. Y.
34329	do	Clayton	408	387	0	1899	Brooklyn, N. Y	Do.
34352	do	Clearfield	116	99	0	1900	do	Do.
162563	do	Cleary Bros	235	222	1	1893	do	Do.
34276	do	Cleveland	281	245	2	1897	Baltimore, Md	Baltimore, Md.
34417	Canal boat	Cleveland and Thurman	100	95	1	1888	Tonawanda, N. Y	Plattsburg, N. Y.
162069	Barge	Clifton	147	130	2	1903	Port Richmond, N. Y	Baltimore, Md.
62488	do	[5] Clinton Point	365	347	2	1867	New Baltimore, N. Y	New York, N. Y.
164959	do	Clinton Star	45	45	2	1905	La Salle, N. Y	Buffalo, N. Y.
163908	Canal boat	Clinton Wilson	102	96	1	1909	Waterford, N. Y	Plattsburg, N. Y.
34217	Barge	Clio	300	290	1	1891	Brooklyn, N. Y	New York, N. Y.
165355	do	Cloud	7	7	1	1900	Forkvale, Tenn	Chattanooga, Tenn.
34204	do	Clyde	408	378	0	1890	Brooklyn, N. Y	New York, N. Y.
164089	do	Clyde	79	79	1	1910	New Decatur, Ala	Chattanooga, Tenn.
34279	Canal boat	Coaldale	92	88	1	1896	Whitehall, N. Y	Plattsburg, N. Y.
163369	Barge	Coalport	529	501	2	1907	Noank, Conn	New York, N. Y.
163741	Scow	Coast No. 1	31	31	0	1909	Anacortes, Wash	Port Townsend, Wash.
163742	do	Coast No. 2	31	31	0	1909	do	Do.
163073	do	Cod	27	27	0	1907	Bellingham, Wash	Ketchikan, Alaska.
163071	do	Coho	27	27	0	1907	do	Do.
34210	Barge	Cohoes	416	387	1	1890	Brooklyn, N. Y	New York, N. Y.
162908	do	Cold Spring	424	403	1	1906	do	Do.
163030	do	[6] Collegian	271	271	2	1906	do	Do.
162303	do	Colonel	275	275	5	1902	do	Do.
164553	Canal boat	Colonia	101	96	1	1885	Buffalo, N. Y	Plattsburg, N. Y.
5015	House boat	Columbia	106	106	1	1871	Chester, Pa	New York, N. Y.
34136	Barge	Columbia	166	166	1	1883	Brooklyn, N. Y	Do.
34339	do	Columbia	336	336	1	1899	West New Brighton, N. Y	New Haven, Conn.
34445	do	Columbia	359	359	3	§1898	Elkton, Md	Baltimore, Md.
34452	Dredge	Columbia	522	392	10	1903	Duluth, Minn	Duluth, Minn.
163519	Scow	Columbia	156	156	3	1893	Rondout, N. Y	Perth Amboy, N. J.
165070	Barge	Columbia	391	391	1	1912	Kingston, N. Y	New York, N. Y.
34437	Scow	Columbia No. 1	51	51	0	1901	Whatcom, Wash	Port Townsend, Wash.
162987	Barge	Columbia No. 1	172	172	2	1905	Brooklyn, N. Y	New York, N. Y.
4387	do	Columbian	356	338	5	1864	Green Bay, Wis	Dunkirk, N. Y.
34232	do	Columbus	100	100	2	1893	Fort Madison, Iowa	Rock Island, Ill.
34267	do	Columbus	221	221	0	1892	Port Richmond, N. Y	New York, N. Y.
34349	do	Columbus	313	261	2	1900	Baltimore, Md	Baltimore, Md.
164733	do	Comanche	477	477	1	1912	Elkton, Md	Philadelphia, Pa.
34344	do	Comet	369	369	1	1899	Elkton, Md	Do.
120996	House boat	Comfort	22	21	1	1885	Alexandria Bay, N. Y	Cape Vincent, N. Y.

[1] Formerly barge Magnolia.
[2] Formerly barge F. A. Souder.
[3] Formerly barge Sharon Hill.
[4] Formerly barge B. T. Donaldson.
[5] Formerly barge William Lewis.
[6] Formerly barge Oakwood.
† Rebuilt 1909.
‡ Rebuilt 1908.
§ Rebuilt 1911.

UNRIGGED MERCHANT VESSELS OF THE UNITED STATES—Continued.

Official No.	Class.	Name of vessel.	Gross tonnage.	Net tonnage.	Crew.	When built.	Where built.	Home port (where permanent document issues).
163634	Barge	Comfort	5	5	1	1907	Galena, Ill.	Galena, Ill.
164903	do	Comfort	31	31	0	1910	Wyandotte, Mich.	Detroit, Mich.
164940	House boat	Comfort	19	19	2	1910	Dexter, N. Y.	Cape Vincent, N. Y.
164917	Barge	Comfort No. 2	8	8	2	1912	Savanna, Ill.	Galena, Ill.
34328	do	Commander	174	174	2	1899	Brooklyn, N. Y.	New York, N. Y.
163092	do	Commander	366	366	2	1907	Noank, Conn.	Do.
34294	do	Commercial	183	183	2	1898	South Rondout, N. Y.	Do.
162892	do	[1] Commissary	353	353	1	1906	Brooklyn, N. Y.	Do.
34412	do	Committee	162	162	2	1901	do	Do.
34167	Scow	Commodore	146	138	3	1887	Perth Amboy, N. J.	Perth Amboy, N. J.
34316	Barge	Commodore	145	145	2	1899	Brooklyn, N. Y.	New York, N. Y.
162700	do	Commodore	120	120	2	1892	Buffalo, N. Y.	Baltimore, Md.
162727	do	Commodore	361	361	4	1906	Brooklyn, N. Y.	New York, N. Y.
163376	do	[2] Commonwealth	409	409	5	1907	do	Do.
165134	do	†Companio De Navigacion Interio S. A. 101	230	230	1	1913	Lockmoor, La.	Houston, Tex.
165135	do	†Companio De Navigacion Interio S. A. 102	230	230	1	1913	do	Do.
165136	do	†Companio De Navigacion Interio S. A. 103	230	230	1	1913	do	Morgan City, La.
165190	do	†Companio De Navigacion Interio S. A. 104	96	96	1	1913	do	Houston, Tex.
165191	do	†Companio De Navigacion Interio S. A. 105	96	96	1	1913	do	Do.
165222	do	†Companio De Navigacion Interio S. A. 106	481	481	1	1913	do	Do.
34314	do	Companion	133	133	2	1899	Brooklyn, N. Y.	New York, N. Y.
162166	do	Company	204	159	1	1904	do	Do.
34407	Scow	Company I	26	26	1	1897	West Superior, Wis.	Marquette, Mich.
164591	Barge	Comptroller	445	445	6	1910	Weehawken, N. J.	New York, N. Y.
34311	do	Comrade	152	152	2	1899	Brooklyn, N. Y.	Do.
164897	House boat	Condor	10	10	1	1911	Alexandria Bay, N. Y.	Cape Vincent, N. Y.
162741	Barge	Conemaugh	148	148	2	1906	Port Richmond, N. Y.	Baltimore, Md.
163370	do	Coney Island	158	158	1	1907	Perth Amboy, N. J.	Perth Amboy, N. J.
34413	do	Confidence	163	163	2	1901	Brooklyn, N. Y.	New York, N. Y.
162558	do	Confluence	310	260	1	1905	Baltimore, Md.	Baltimore, Md.
162047	do	Congers	210	189	1	1903	Brooklyn, N. Y.	New York, N. Y.
34295	do	Congress	183	183	2	1898	South Rondout, N. Y.	Do.
164151	do	Congress	289	289	5	1910	Tottenville, N. Y.	Do.
163776	Scow	Connaught	316	316	1	1909	Ecorse, Mich.	Buffalo, N. Y.
162668	Barge	Connellsville	148	148	1	1906	Port Richmond, N. Y.	Baltimore, Md.
34341	do	Conqueror	193	193	2	1899	Brooklyn, N. Y.	New York, N. Y.
163395	do	Conqueror	363	363	1	1907	do	Do.
34345	do	Conquest	157	157	2	1899	do	Do.
163438	do	Consolidated	473	473	0	1907	South Rondout, N. Y.	Do.
34360	do	Consort	207	207	2	1900	Brooklyn, N. Y.	Do.
34414	do	Constitution	205	205	2	1901	do	Do.
163392	do	Consul	231	231	1	1907	do	Do.
163607	do	Consul	493	493	0	1908	Lake Charles, La.	Pensacola, Fla.
34421	do	Continental	206	206	2	1901	Brooklyn, N. Y.	New York, N. Y.
162921	do	[3] Contractor	268	268	1	1906	do	Do.
34361	do	Convoy	206	206	2	1900	do	Do.
165350	do	Cook	6	6	1	1909	Cooks Ferry, Tenn.	Chattanooga, Tenn.
34362	Scow	Cook No. 1	26	26	0	1900	Port Townsend, Wash.	Port Townsend, Wash.
34363	do	Cook No. 2	19	19	0	1900	Anacortes, Wash.	Do.
34364	do	Cook No. 3	19	19	0	1900	do	Do.
34365	do	Cook No. 4	19	19	0	1900	do	Do.
34366	do	Cook No. 5	19	19	0	1900	do	Do.
34369	do	Cook No. 6	10	10	0	1900	do	Do.
34370	do	Cook No. 7	10	10	0	1900	do	Do.
34371	do	Cook No. 8	10	10	0	1900	do	Do.
34372	do	Cook No. 9	10	10	0	1900	do	Do.
34373	do	Cook No. 10	5	5	0	1900	do	Do.
34374	do	Cook No. 11	5	5	0	1900	do	Do.
34375	do	Cook No. 12	5	5	0	1900	do	Do.
163818	do	Cook No. 13	23	23	0	1909	Port Townsend, Wash.	Do.
163819	do	Cook No. 14	23	23	0	1909	do	Portland, Oreg.
163820	do	Cook No. 15	23	23	0	1909	do	Port Townsend, Wash
34288	Barge	Cooperator	149	149	2	1897	Brooklyn N. Y.	New York, N. Y.
162849	Scow	Coot	78	78	0	1902	Olympia, Wash.	Tacoma, Wash.
34099	Barge	Cora	380	365	2	1880	Rockyhill, Conn.	New London, Conn.
34411	do	Cora	389	389	0	1901	Port Richmond, N. Y.	New York, N. Y.
34411	Canal boat	Cora and Lizzie	99	94	1	1889	Whitehall, N. Y.	Do.
165066	Barge	Corfu	457	434	1	1912	Brooklyn, N. Y.	Do.
164470	do	Corine	34	34	1	1908	Vista, Fla.	Cedar Keys, Fla.
164450	Canal boat	Cornelius Reardon	106	99	1	1911	Rondout, N. Y.	Albany, N. Y.
24377	do	Corner Stone	95	90	1	1887	Tonawanda, N. Y.	Plattsburg, N. Y.
165223	Scow	Cornet	10	10	0	1913	Cornet, Wash.	Port Townsend, Wash.
34356	Barge	Corning	234	214	0	1900	Port Richmond, N. Y.	New York, N. Y.
34319	do	Cornwall	418	396	0	1899	Brooklyn, N. Y.	Do.
162950	do	Corporal	243	243	1	1906	do	Do.
164965	do	Corpus Christi	309	309	1	1912	Lockmoor, La.	Brashear, La.
44304	do	[4] Corrotoman	334	319	1	‡1890	Wilmington, Del.	Philadelphia, Pa.

[1] Formerly barge Ironwood.
[2] Formerly barge Strongwood.
[3] Formely barge Rockwood.
[4] Formerly barge [a] Ida L. Maas. [b] Chesapeake.
† Sold alien, 1913.
‡ Rebuilt 1907.

UNRIGGED MERCHANT VESSELS OF THE UNITED STATES—Continued.

Official No.	Class.	Name of vessel.	Gross tonnage.	Net tonnage.	Crew.	When built.	Where built.	Home port (where permanent document issues).
164288	Scow	Cosmopolis No. 2	53	53	0	1902	Cosmopolis, Wash	Port Townsend, Wash.
164289	do	Cosmopolis No. 3	55	55	0	1907	do	Do.
164710	Barge	Cotten Port	5	5	1	1910	Cotton Port, Tenn	Chattanooga, Tenn.
34322	Scow	Cottonwood	5	5	0	1899	Fairhaven, Wash	Port Townsend, Wash.
164252	Barge	Cowan	6	6	0	1909	Cowans Ferry, Tenn	Chattanooga, Tenn.
164537	Dredge	Craighill	223	223	18	1902	Mobile, Ala	Plymouth, Mass.
34307	Barge	Crawford	137	137	1	1898	Brooklyn, N. Y	New York, N. Y.
163350	do	Crescent	429	402	1	1907	Tottenville, N. Y	Do.
165369	House boat	Cricket	10	10	0	1913	Beaumont, Tex	Port Arthur, Tex.
34118	Barge	Crickmore	371	339	0	1881	Brooklyn, N. Y	New York, N. Y.
162767	do	[1]Croatan	416	416	1	1901	Newbern, N. C	Norfolk, Va.
165329	do	Crockett	6	6	1	1907	Crocketts Ferry, Tenn	Chattanooga, Tenn.
163112	Scow	Crocodile	14	14	0	1907	Bellingham, Wash	Port Townsend, Wash.
34031	Barge	Cross Creek No. 3	241	229	0	1878	Perth Amboy, N. J	New York, N. Y.
34137	do	Cross Creek No. 11	201	191	0	1883	do	Do.
34159	do	Croton	439	409	0	1887	Elizabeth, N. J	Do.
162841	Scow	Crow	21	21	0	1906	Mount Vernon, Wash	Port Townsend, Wash.
163980	Barge	Crystal	508	508	1	1909	South Rondout, N. Y	New York, N. Y.
34303	do	Cuba	149	149	2	1898	Brooklyn, N. Y	Do.
164911	do	Cuba	213	206	8	1912	West Lake, La	Galveston, Tex.
54385	do	CUBA LIBRE	195	195	1	1895	Sault Ste. Marie, Mich	Buffalo, N. Y.
163431	Scow	CUILENE RHU	160	160	0	1907	Port Huron, Mich	Do
163695	Barge	Cullen No. 9	428	428	1	1908	Kingston, N. Y	New York, N. Y.
163889	do	Cullen No. 11	406	406	1	1908	do	Do.
163787	do	Cullen No. 15	406	406	1	1909	Athens, N. Y	Do.
34277	do	Cumberland	132	93	2	1897	Baltimore, Md	Baltimore, Md.
51113	do	[2]Currituck	382	382	1	†1900	Elkton, Md	Philadelphia, Pa.
34119	do	Curry	205	195	4	1882	Communipaw, N. J	New York N. Y.
163121	do	CYCLOPS	324	324	1	1907	Philadelphia, Pa	Do.
		D.						
35595	Scow	D 33	457	457	2	1901	Duluth, Minn	Duluth, Minn.
35596	do	D 34	457	457	2	1901	do	Do.
35617	do	D 35	607	607	3	1903	do	Do.
35618	do	D 36	607	607	3	1903	do	Do.
162282	do	[3]D 37	715	675	2	1904	Manitowoc, Wis	Do.
164217	Barge	D. C. 7	8	8	1	1910	Sabula, Iowa	Galena, Ill.
164929	do	D. C. W. No. 2	11	11	2	1912	do	Do.
162544	Scow	D. D. Stewart	61	61	0	1905	Coppermount, Alaska	Ketchikan, Alaska.
161209	do	D. E. Manns No. 2	28	28	2	1908	Tonawanda, N. Y	Buffalo, N. Y.
163609	Barge	D. F. Leavy	225	225	1	1903	Brooklyn, N. Y	New York, N. Y.
163582	Canal boat	D. H. Baker	95	90	1	1888	Tonawanda, N. Y	Plattsburg, N. Y.
162623	Barge	D. H. Opdenbrouw	210	210	1	1904	Kingston, N. Y	New York, N. Y.
64982	do	D. K. C	92	92	....	1907	Lake Charles, La	New Orleans, La.
35515	Canal boat	D. M. Mosso	125	119	0	1891	Northumberland, N. Y	Albany, N. Y.
35462	do	D. M. Munger	122	116	1	1880	Champlain, N. Y	Plattsburg, N. Y.
35520	do	D. & G. Robert	105	100	1	1893	do	Do.
58070	Scow	[4]D. L. Co. I	143	143	0	1898	Ballard, Wash	Port Townsend, Wash.
58075	do	[5]D. L. Co. III	80	80	0	1900	do	Do.
58078	do	[6]D. L. Co. VI	163	163	0	1900	do	Do.
35613	do	D. L. Co. XVI	184	184	0	1902	Olympia, Wash	Seattle, Wash.
163135	do	[7]D. L. Co. No. 2	59	59	0	1905	Bremerton, Wash	Do.
162360	do	D. L. Co. No. IV	105	105	0	1903	Olympia, Wash	Do.
162370	do	D. L. Co. No. V	105	105	0	1903	Seattle, Wash	Do.
162371	do	D. L. Co. No. VII	72	72	0	1904	Olympia, Wash	Do.
162372	do	D. L. Co. No. IX	66	66	0	1904	Seattle, Wash	Portland, Oreg.
162373	do	D. L. Co. No. XIII	103	103	0	1904	Olympia, Wash	Seattle, Wash.
162374	do	D. L. Co. No. XIV	103	103	0	1904	Seattle, Wash	Do.
162375	do	D. L. Co. No. XV	439	439	0	1904	Olympia, Wash	Do.
163678	do	D. L. Co. XVII	113	113	0	1908	Seattle, Wash	Do.
163679	do	D. L. Co. XVIII	113	113	0	1908	do	Do.
163707	do	D. L. Co. XIX	104	104	0	1908	do	Do.
39162	Barge	[8]D. L. Co. XX	582	582	0	1899	do	Port Townsend, Wash.
164524	Scow	D. L. Co. XXI	32	32	0	1911	do	Seattle, Wash.
164544	do	D. L. Co. XXII	23	23	0	1907	Bremerton, Wash	Do.
164681	do	D. L. Co. XXIII	531	531	0	1901	Hoquiam, Wash	Do.
162350	Barge	[9]D. L. Co. XXIV	622	622	0	1904	do	Do.
64210	Scow	[9]D. L. Co. XXV	255	255	0	1910	Port Townsend, Wash	Port Townsend, Wash.
95291	do	Daisie	31	32	1	1874	Rocky Hill, Conn	Norfolk, Va.
162086	do	Daisy	421	421	2	1903	Long Island City, N. Y	New York, N. Y.
163726	Scow	Daisy D	174	174	0	1909	Everett, Wash	Port Townsend, Wash.
162036	Barge	Dakota	827	827	1	1906	St. Michael, Alaska	St. Michael, Alaska.
163828	do	Dakota	110	110	0	1908	Grand Forks, N. Dak	Pembina, N. Dak.
165086	do	Dallas	191	191	1	1912	Kingston, N. Y	New York, N. Y.
162423	Canal boat	Damas S	102	97	1	1905	Champlain, N. Y	Plattsburg, N. Y.
35560	Scow	Dan	18	18	0	1896	Anacortes, Wash	Port Townsend, Wash.

[1] Formerly barge Chas. G. Blades.
[2] Formerly barge Minerva.
[3] Formerly scow Stimson No. 1.
[4] Formerly scow Stimson No. 3.
[5] Formerly scow Stimson No. 6.
[6] Formerly scow Bremerton.
[7] Formerly barge Ajax.
[8] Formerly barge Kalama.
[9] Formerly S. C. C. Co. No. 2.
† Rebuilt 1909.
‡ Steel.

UNRIGGED MERCHANT VESSELS OF THE UNITED STATES—Continued.

Official No.	Class.	Name of vessel.	Gross tonnage.	Net tonnage.	Crew.	When built.	Where built.	Home port (where permanent document issues).
35614	Barge	Dan	151	151	1	1898	Brooklyn, N. Y.	New York, N. Y.
165023	do	[1]Dandy	201	201	1	1870	Philadelphia, Pa.	Philadelphia, Pa.
164497	do	Dan Patch	11	11	1	1910	Antiquity, Ohio	Wheeling, W. Va.
163403	do	Daniel	414	414	1	1907	South Rondout, N. Y.	New York, N. Y.
163155	do	Daniel Guinan, sr	299	299	1	1906	Kingston, N. Y.	Do.
35501	Canal boat	Daniel Monty	110	104	0	1889	Northumberland, N. Y.	Plattsburg, N. Y.
35468	do	Daniel Peck	109	103	1	1881	Fort Miller, N. Y.	Do.
163494	Scow	Daniel D. Perry	289	268	1	1908	Buffalo, N. Y.	Buffalo, N. Y.
164208	do	Daniel E. Manns No. 1	38	38	2	1908	Tonawanda, N. Y.	Do.
163419	Barge	Daniel F. Bartley	204	204	1	1901	Brooklyn, N. Y.	New York, N. Y.
163793	do	Daniel R. Roe	240	240	1	1908	South Rondout, N. Y.	Do.
164408	do	Daniel T. Gilmartin	305	305	1	1910	Brooklyn, N. Y.	Do.
163000	Scow	Darling No. 2	14	14	0	1912	Olympia, Wash.	Tacoma, Wash.
6533	Barge	Dashing Wave	1,054	941	8	1853	Portsmouth, N. H.	Seattle, Wash.
164015	do	David	315	309	1	1910	Gildersleeve, Conn.	Philadelphia, Pa.
35170	Canal boat	David Goddard	110	104	0	1881	Whitehall, N. Y.	Plattsburg, N. Y.
35619	Barge	David Harum	248	248	0	1901	Rondout, N. Y.	New York, N. Y.
35536	Scow	David Moore	270	270	0	1893	Gildersleeve, Conn.	Norfolk, Va.
35598	Barge	David Moran	372	372	5	1901	West Bay City, Mich.	Sandusky, Ohio.
162041	do	David E. Leach	347	347	0	1903	Rondout, N. Y.	New York, N. Y.
165285	Canal boat	David E. Sanders	108	100	1	1913	do	Albany, N. Y.
35594	Barge	Dawn	30	30	1	1901	Wells Island, N. Y.	Cape Vincent, N. Y.
165281	Scow	Dawn	116	116	0	1913	Tacoma, Wash.	Tacoma, Wash.
164368	Barge	Daytona	170	170	1	1907	Kingston, N. Y.	New York, N. Y.
163548	do	De Bevoise	103	103	1	1903	Long Island City, N. Y.	Do.
164867	Scow	Decatur No. 1	8	8	0	1912	Anacortes, Wash.	Port Townsend, Wash.
35479	Barge	December	109	103	2	1895	Brooklyn, N. Y.	New York, N. Y.
162801	Scow	Deering No. 1	30	30	0	1906	Seattle, Wash.	Nome, Alaska.
162802	do	Deering No. 2	30	30	0	1906	do	Do.
35532	Barge	Defender	324	324	0	1895	South Rondout, N. Y.	New York, N. Y.
35563	do	Defender	290	265	9	1898	Goble, Oreg.	Portland, Oreg.
164801	do	Defiance	15	15	0	1912	Terre Haute, Ind.	Evansville, Ind.
165186	Dredge	Defiance	742	742	10	1912	Green Bay, Wis.	Milwaukee, Wis.
35503	Canal boat	Delaware	104	98	0	1889	Northumberland, N. Y.	Plattsburg, N. Y.
162411	Barge	Delaware	418	418	1	1905	Elkton, Md.	Philadelphia, Pa.
164865	do	Delaware	107	94	3	1912	Baltimore, Md.	Baltimore, Md.
35529	do	Delhi	457	457	2	1896	Elizabeth, N. J.	New York, N. Y.
164920	do	Delores R	239	239	1	1912	Kingston, N. Y.	Do.
157237	do	Delta	72	63	1	1888	Brooklyn, N. Y.	Do.
162393	do	Delta	76	76	0	1905	Seattle, Wash.	Eagle, Alaska.
164415	Scow	Delve	21	21	0	1911	Everett, Wash.	Port Townsend, Wash.
157310	Barge	Dennis Simmons	204	193	2	1891	Wilmington, Del.	Elizabeth City, N. C.
164065	Canal boat	Dennis J. Costello	116	110	1	1899	Buffalo, N. Y.	New York, N. Y.
164990	Barge	Deposit	5	5	1	1912	Port Deposit, Ala.	Chattanooga, Tenn.
164909	do	Derrick	23	23	1	1909	Alexandria Bay, N. Y.	Cape Vincent, N. Y.
163000	Scow	Derrick No. 4	116	97	1	1901	Buffalo, N. Y.	Duluth, Minn.
164473	do	Derrick No. 5	329	329	5	1911	do	Do.
164007	do	Derrick No. 7	125	125	5	1893	South Chicago, Ill.	Do.
164008	do	Derrick No. 11	143	143	6	1873	Cleveland, Ohio	Do.
163452	do	Destroyer	356	356	0	1907	Ferrysburg, Mich.	Detroit, Mich.
35545	do	Dewey	141	141	1	1898	Perth Amboy, N. J.	New York, N. Y.
35549	do	Dewey	20	20	0	1898	Port Angeles, Wash.	Port Townsend, Wash.
35551	Barge	Dewey	129	129	2	1898	Brooklyn, N. Y.	Newark, N. J.
35592	Scow	Dewey	43	43	1	1897	West Superior, Wis.	Marquette, Mich.
35577	Barge	Dexter	114	98	0	1900	Brooklyn, N. Y.	New York, N. Y.
164355	do	Diamond K No. 2	41	41	0	1911	Utsalady, Wash.	Port Townsend, Wash.
35550	do	Diamond State	380	361	1	1898	Milford, Del.	Philadelphia, Pa.
51277	do	[2]Diascond	373	373	2	†1896	Elkton, Md.	Do.
35507	do	Dick	258	258	1	1890	Lake Charles, La.	Houston, Tex.
35561	Scow	Dick	6	6	0	1896	Anacortes, Wash.	Port Townsend, Wash.
165051	Canal boat	Diver	11	11	2	1901	Aberdeen, Wash.	Do.
165084	do	Dix	11	11	0	1912	Hoquiam, Wash.	Do.
35556	Barge	Dispatch	193	193	1	1899	Rondout, N. Y.	New York, N. Y.
35584	do	Dixie	156	156	2	1900	Brooklyn, N. Y.	Do.
163551	do	Dixie	132	132	2	1906	Decatur, Ala.	Paducah, Ky.
163774	Scow	Dixie	8	8	0	1906	La Conner, Wash.	Port Townsend, Wash.
35000	do	Dixie, No. 1	10	10	0	1901	Beach, Wash.	Do.
35001	do	Dixie, No. 2	10	10	0	1901	do	Do.
35010	do	Dixie, No. 3	14	14	0	1902	Chuckanut, Wash.	Do.
163858	do	Dixie, No. 4	26	26	0	1909	Bellingham, Wash.	Do.
164493	do	Dixie, No. 5	26	26	0	1911	do	Do.
165241	do	Dixie, No. 6	34	31	0	1913	Anacortes, Wash.	Do.
165256	do	Dixie, No. 7	34	31	0	1913	do	Do.
163427	Barge	Dixon 1	22	22	1	1907	Crystal River, Fla.	Cedar Keys, Fla.
163428	do	Dixon 2	22	22	1	1907	do	Do.
163429	do	Dixon 3	22	22	1	1907	do	Do.
163430	do	Dixon 4	22	22	1	1907	do	Do.
164872	House boat	Doc	8	8	1	1906	Alexandria Bay, N. Y.	Cape Vincent, N. Y.
35488	Canal boat	Dr. B. R. Holcomb	100	95	1	1888	Whitehall, N. Y.	Plattsburg, N. Y.

[1] Formerly U. S. L. H. St. p. Verbena.

[2] Formerly barge Majestic.

† Rebuilt 1905.

UNRIGGED MERCHANT VESSELS OF THE UNITED STATES—Continued.

Official No.	Class.	Name of vessel.	Gross tonnage.	Net tonnage.	Crew.	When built.	Where built.	Home port (where permanent document issues).
165305	Canal boat	Dr. G. W. Crissey	104	97	1	1913	Waterford, N. Y.	Albany, N. Y.
164064	do	Dr. H. S. Wende	103	98	1	1893	Tonawanda, N. Y.	New York, N. Y.
162214	do	Dr. J. E. Helwig	100	95	1	1895	North Tonawanda, N. Y.	Plattsburg, N. Y.
163200	do	Dr. John A. Hayden	104	98	1	1907	Champlain, N. Y.	Do.
35440	do	Dr. W. H. Renois	102	97	1	1874	Fort Miller, N. Y.	Albany, N. Y.
164873	House boat	Dolla	7	7	1	1885	New York, N. Y.	Cape Vincent, N. Y.
35540	Barge	Dolphin	196	187	0	1898	Olympia, Wash.	Seattle, Wash.
164995	do	Dominick No. 1	299	299	1	1912	Brooklyn, N. Y.	New York, N. Y.
35609	Scow	Don	65	65	0	1902	Ballard, Wash.	Juneau, Alaska.
165332	Barge	Don	215	215	0	1913	Port Richmond, N. Y.	New York, N. Y.
35475	do	Donald	323	312	2	1883	Mystic River, Conn.	New London, Conn.
164301	do	Donald	451	434	0	1910	Glidersleeve, Conn.	Hartford, Conn.
162408	do	Donald R	385	385	0	1905	Rondout, N. Y.	New York, N. Y.
157546	House boat	Dora	33	33	2	1899	Alexandria Bay, N. Y.	Cape Vincent, N. Y.
163390	Barge	Dora	25	25	0	1907	Vicksburg, Miss.	Vicksburg, Miss.
35615	do	Dorchester	358	358	2	†1898	Elkton, Md.	Baltimore, Md.
165072	Scow	Doris	8	8	0	1912	Langley, Wash.	Port Townsend, Wash.
162481	Barge	Dorothy	430	430	1	1905	Elkton, Md.	Philadelphia, Pa.
162632	do	Dorothy	393	393	0	1905	Rondout, N. Y.	New York, N. Y.
163700	Scow	Dorothy D.	252	252	0	1908	Everett, Wash.	Port Townsend, Wash.
163058	Barge	Dorothy M.	192	192	1	1906	Brooklyn, N. Y.	New York, N. Y.
163065	do	Dorothy May	432	432	0	1908	South Rondout, N. Y.	Do.
165057	do	Dorothy L. Price	409	409	1	1912	Kingston, N. Y.	New York, N. Y.
165053	do	Doughty	5	5	1	1907	Cotton Port, Tenn.	Chattanooga, Tenn.
164051	do	Douglass	406	406	0	1910	Lake Charles, La.	Pensacola, Fla.
35483	Canal boat	Douglass Moir	103	98	1	1887	Champlain, N. Y.	Plattsburg, N. Y.
35512	Barge	Dover	87	83	3	1891	Boston, Mass.	Boston, Mass.
163745	do	Dover	169	169	1	1909	Tottenville, N. Y.	New York, N. Y.
164743	do	Dow	7	7	1	1912	Long Island, Ala.	Chattanooga, Tenn.
35620	do	Downing	415	391	1	1903	Brooklyn, N. Y.	New York, N. Y.
162570	Canal boat	Doxie	103	98	1	1883	Fort Ann, N. Y.	Plattsburg, N. Y.
35587	Barge	Drayton	110	110	2	1900	Grand Forks, N. Dak.	Pembina, N. Dak.
162947	Canal boat	Dreamland	104	99	1	1880	Chittenango, N. Y.	Plattsburg, N. Y.
164815	Barge	Dreamland	61	61	1	1905	McKeesport, Pa.	Wheeling, W. Va.
163024	Scow	Dredge No. 1	431	33	15	1894	Buffalo N. Y.	Duluth, Minn.
163023	do	Dredge No. 3	170	104	8	1898	do	Buffalo, N. Y.
163022	do	DREDGE No. 7	826	146	15	1901	Ferrysburg, Mich.	Do.
164520	Dredge	Dredge No. 8	219	203	7	1883	Buffalo, N. Y.	Do.
203644	Scow	Dredger	159	155	3	1906	do	New York, N. Y.
162048	Barge	Dresden	210	190	1	1903	Brooklyn, N. Y.	Do.
163006	Scow	Drill No. 1	191	107	13	1894	Buffalo, N. Y.	Duluth, Minn.
163007	do	DRILL NO. 2	325	179	15	1904	do	Do.
163021	do	Drill No. 3	234	121	13	1901	do	Buffalo, N. Y.
164006	do	Drill No. 3	406	406	16	1907	Chicago, Ill.	Duluth, Minn.
164002	do	DRILL NO. 5	526	526	34	1908	Buffalo, N. Y.	Buffalo, N. Y.
165339	Barge	DRILL BOAT NO. 1	651	651	16	1913	Wyandotte, Mich.	Milwaukee, Wis.
164305	Scow	DRILL BOAT NO. 4	489	489	9	1908	Cleveland, Ohio.	Duluth, Minn.
165085	do	Drill Boat No. 8	335	335	19	1912	Boston, Mass.	Do.
163928	Canal boat	Dudley M. Irwin	121	111	1	1907	Tonawanda, N. Y.	Albany, N. Y.
162630	Barge	Duke	386	386	0	1905	Rondout, N. Y.	New York, N. Y.
163393	do	Duke	509	456	3	1907	Elkton, Md.	Baltimore, Md.
163495	Scow	Duluth	142	142	12	1872	Green Bay, Wis.	Duluth, Minn.
35602	Barge	Dumont	242	218	1	1901	Weehawken, N. J.	New York, N. Y.
35564	Scow	Dump No. 1	37	37	0	1899	New Haven, Conn.	Do.
164075	Barge	Dundee	438	408	1	1910	Port Richmond, N. Y.	Do.
35517	do	Dunderberg	208	185	0	1891	Weehawken, N. J.	Do.
163746	do	Dunellen	169	169	1	1909	Tottenville, N. Y.	Do.
164535	Scow	Dunnle	10	10	0	1911	Hidden Inlet, Alaska	Ketchikan, Alaska.
164875	House boat	Duval	8	8	1	1904	Alexandria Bay, N. Y.	Cape Vincent, N. Y.
163129	Barge	Dwight G. Cutler	468	468	5	1907	Algonac, Mich.	Sandusky, Ohio.
164218	do	Dyer	7	7	1	1906	Dyers Ferry, Tenn.	Chattanooga, Tenn.
162239	do	Dynamiter	106	106	0	1894	Sault Ste. Marie, Mich.	Detroit, Mich.
		E.						
36897	Scow	E	26	26	0	1895	Friday Harbor, Wash.	Port Townsend, Wash.
36902	do	E 5	22	22	0	1898	Fairhaven, Wash.	Tacoma, Wash.
163273	Barge	E. H.	217	217	1	1907	Brooklyn, N. Y.	New York, N. Y.
36620	Canal boat	E. B. Beecher	103	98	1	1877	Whitehall, N. Y.	Plattsburg, N. Y.
162772	Scow	†E. B. No. 7	542	542	1	1905	Manitowoc, Wis.	Duluth, Minn.
163892	do	E. B. No. 8	323	323	2	1909	Sault Ste. Marie, Mich.	Do.
164983	Barge	E. B. C.	92	92	....	1907	Lake Charles, La.	New Orleans, La.
36906	Canal boat	E. C. Pratt	108	103	1	1893	Whitehall, N. Y.	Plattsburg, N. Y.
36985	Barge	E. E. Dale	260	260	1	1891	Elkton, Md.	Philadelphia, Pa.
37762	do	E. E. Jackson & Co. Barge No. 3	160	152	1	1884	Barren Creek, Md.	Richmond, Va.
36791	do	E. G. Stoddard	324	324	1	1888	New Haven, Conn.	New Haven, Conn.
36965	Canal boat	E. H. Lemay	96	91	1	1901	Champlain, N. Y.	Plattsburg, N. Y.
36784	do	E. J. Goven	104	99	1	1888	Northumberland, N. Y.	Albany, N. Y.
165306	do	E. J. Sullivan	103	96	1	1913	Waterford, N. Y.	Do.
164340	Scow	E. K. W. L. Co. No. 1	48	48	0	1910	Hoquiam, Wash.	Port Townsend, Wash.
164341	do	E. K. W. L. Co. No. 2	48	48	0	1902	do	Do.

† Rebuilt 1911.

‡ Steel.

UNRIGGED MERCHANT VESSELS OF THE UNITED STATES—Continued.

Official No.	Class.	Name of vessel.	Gross tonnage.	Net tonnage.	Crew.	When built.	Where built.	Home port (where permanent document issues).
163008	Barge	E. M. Hurd	142	142	1	(†)		New York, N.Y.
36788	Canal boat	E. M. Wright	98	94	1	1888	Orwell, Vt.	Plattsburg, N. Y.
36973	Barge	E. R. Clinton	420	420	1	1901	Elkton, Md	Philadelphia, Pa.
36870	Canal boat	E. R. Holden	157	157	0	1888	Lewisburg, Pa	New York, N. Y.
36810	do	E. S. Adsit	101	96	1	1889	Moses Kill, N. Y	Plattsburg, N. Y.
162763	do	E. S. Chase	104	99	1	1906	Champlain, N. Y	Do.
36731	Barge	E. S. Tyler, jr	299	284	1	1881	Hartford, Conn	Hartford, Conn.
36785	Canal boat	E. and M. Monk	100	95	1	1888	Fort Ann, N. Y	Plattsburg, N. Y.
164491	Scow	Eagle	18	18	0	1911	Seattle, Wash	Ketchikan, Alaska.
165366	Barge	Eagle	28	28	1	1909	Crystal River, Fla	Cedar Keys, Fla.
165068	do	Earl	46	46	3	1912	Breedenton, Tenn	Chattanooga, Tenn.
165254	do	Earl	453	426	1	1913	Brooklyn, N. Y	Do.
163842	Canal boat	Earl Hawley	151	143	1	1890	Lockport, N. Y	New York, N. Y.
162293	Scow	EARTHQUAKE	384	384	1	1904	St. Clair, Mich	Buffalo, N. Y.
36867	Barge	East	73	73	2	(‡)	Brooklyn, N. Y	New York, N. Y.
36958	do	Eastern Star	219	219	1	1901	Rondout, N. Y	Do.
162522	Scow	Ebey	19	19	0	1905	Marysville, Wash	Port Townsend, Wash.
163504	Barge	Eclipse	126	126	1	1906	Perth Amboy, N. J	New York, N. Y.
165026	do	Economy	451	451	0	1909	Alsen, N. Y	Do.
36915	Scow	Ed	18	18	0	1896	Anacortes, Wash	Port Townsend, Wash.
36950	Canal boat	Ed. Phalen	104	98	1	1884	Buffalo, N. Y	Plattsburg, N. Y.
162726	Barge	Ed and Tom	275	275	1	1904	Sleightsburg, N. Y	New York, N. Y.
36761	Canal boat	Eddie Shovah	96	91	1	1883	Whitehall, N. Y	Plattsburg, N. Y.
36848	Barge	Edgar	246	242	3	1890	Brooklyn, N. Y	New York, N. Y.
163187	do	Edgar C	343	343	1	1907	Kingston, N. Y	Do.
163554	Canal boat	Edgar G. Barratt	104	98	1	1908	Lansingburg, N. Y	Plattsburg, N. Y.
164076	Barge	Edgemoor	9	9	1	1908	Edgemoor, Tenn	Chattanooga, Tenn.
162925	do	Edgewater	424	403	1	1906	Brooklyn, N. Y	New York, N. Y.
162010	do	Edgewood	417	393	1	1903	do	Do.
165111	do	Edison	476	476	1	1912	Tottenville, N. Y	Do.
36773	do	Edith	87	82	1	1886	Brooklyn, N. Y	Do.
164472	do	Edith C	30	30	1	1911	Savanna, Ill	Galena, Ill.
163750	do	Edith May	208	208	1	1904	Kingston, N. Y	New York, N. Y.
36974	do	Edmont	169	169	1	1901	Durhamville, N. Y	Do.
163238	do	Edmund Andros	183	183	1	($)		Do.
162625	do	Edmund J. Kennelly	381	381	1	1905	Rondout, N. Y	Do.
7909	do	Edna	53	40	1	1866	New Liverpool, Mich	Port Huron, Mich.
36801	do	Edna	300	292	1	1889	Brooklyn, N. Y	New York, N. Y.
36856	do	Edna	134	128	1	1887	do	Do.
36863	do	Edna	10	10	1	1893	Muscatine, Iowa	Rock Island, Ill.
163935	Canal boat	Edna M. Graves	91	86	1	1892	Tonawanda, N. Y	Plattsburg, N. Y.
162689	Barge	Edward	160	160	1	1906	Tottenville, N. Y	Newark, N. J.
163128	do	Edward	341	341	1	1907	Lake Charles, La	Galveston, Tex.
163414	do	Edward	383	383	0	1907	Kingston, N. Y	New York, N. Y.
36813	Canal boat	Edward Annan	97	92	1	1887	Westhaven, Vt	Plattsburg, N. Y.
36869	Scow	Edward B	87	80	4	1896	Brunswick, Me	Portland, Me.
164186	Canal boat	Edward Clarke	119	113	1	1910	Whitehall, N. Y	Plattsburg, N. Y.
164152	do	Edward Dunn	100	95	1	1890	Phoenix, N. Y	Do.
162171	Barge	Edward Fay	193	193	1	1890	Elkton, Md	New York, N. Y.
36978	do	Edward McLain	262	262	0	1901	Perth Amboy, N. J	Do.
36968	Canal boat	Edward Monk	99	94	1	1900	North Bay, N. Y	Plattsburg, N. Y.
163231	do	Edward Mullen	103	98	1	1907	Waterford, N. Y	Do.
162665	Barge	Edward Olney, jr	337	337	0	1904	Kingston, N. Y	New York, N. Y.
163559	do	Edward R	396	396	0	1907	do	Do.
163667	do	Edward A. Schlear	445	445	1	1908	Elkton, Md	Philadelphia, Pa.
36964	do	Edward F. Brennan	298	298	0	1901	Rondout, N. Y	New York, N. Y.
163533	do	Edward F. Cleary	372	372	0	1908	Kingston, N. Y	Do.
36984	do	Edward F. Howard	344	344	1	1903	Rondout, N. Y	Do.
36730	Canal boat	Edward J. Berwind	278	267	1	1881	South Chester, Pa	Do.
163410	Barge	Edward L. Bartley	200	200	1	1901	Brooklyn, N. Y	Do.
36942	Canal boat	Edward R. Petrie	155	155	1	1900	Tonawanda, N. Y	Do.
163146	do	Edward S. Wood	105	99	1	1903	Northumberland, N. Y	Albany, N. Y.
162511	do	Edward T. McGill	106	99	1	1905	Whitehall, N. Y	Do.
164273	do	Edward W. Parkhill	194	185	1	1910	Champlain, N. Y	Plattsburg, N. Y.
36857	Barge	Edwin	121	121	2	1893	Rondout, N. Y	New York, N. Y.
162663	do	Edwin	262	262	2	1906	Morgan City, La	Houston, Tex.
163156	Scow	Edwin	106	106	0	1907	Ballard, Wash	Tacoma, Wash.
36854	Canal boat	Edwin Booth	102	97	1	1893	Whitehall, N. Y	Plattsburg, N. Y.
36987	Barge	Edwin D. Washburn	262	262	1	1903	Brooklyn, N. Y	New York, N. Y.
163553	Canal boat	Edwin F. Coleman	104	98	1	1908	Lansingburg, N. Y	Plattsburg, N. Y.
165045	Barge	Edwin J. Howe	412	412	0	1912	South Rondout, N. Y	New York, N. Y.
162309	Canal boat	Effie E. Brett	103	98	1	1904	Whitehall, N. Y	Plattsburg, N. Y.
162552	do	Egan Bros	131	131	1	1900	do	Albany, N. Y.
163880	Barge	Egbert	448	427	0	1909	Gildersleeve, Conn	Hartford, Conn.
36963	do	[1] ("H")	356	318	2	1901	Port Richmond, N. Y	Perth Amboy, N. J.
31495	do	[2] 800	363	351	2	1887	Perth Amboy, N. J	Do.
31498	do	[3] 801	363	351	2	1888	do	Do.
31499	do	[4] 802	363	351	2	1888	do	Do.

[1] Formerly barge Elizabeth.
[2] Formerly barge Burden.
[3] Formerly barge Banter.
[4] Formerly barge Buffet.
† Rebuilt, 1906.
‡ Rebuilt, 1891.
§ Rebuilt, 1907.

UNRIGGED MERCHANT VESSELS OF THE UNITED STATES—Continued.

Official No.	Class.	Name of vessel.	Gross tonnage.	Net tonnage.	Crew.	When built.	Where built.	Home port (where permanent document issues).
31505	Barge	[1] S03	363	351	2	1888	Perth Amboy, N. J	Perth Amboy, N. J.
31503	.....do	[2] S04	363	351	1	1888	.....do	Do.
31485	.....do	[3] S05	343	333	2	1886	.....do	Do.
31504	.....do	[4] S06	363	351	1	1888	.....do	Do.
31501	.....do	[5] S07	363	351	2	1888	.....do	Do.
31506	.....do	[6] S08	363	351	2	1888	.....do	Do.
31484	.....do	[7] S09	356	345	2	1886	.....do	Do.
31471	.....do	[8] S10	336	324	1	1884	.....do	Do.
31469	.....do	[9] S11	342	329	2	1884	.....do	Do.
31456	.....do	[10] S12	297	292	1	1882	Wilmington, Del	Do.
31457	.....do	[11] S13	297	292	1	1882	.....do	Do.
31454	.....do	[12] S14	348	337	1	1881	Cambridge, Md	Do.
31453	.....do	[13] S15	355	342	1	1881	.....do	Do.
31452	.....do	[14] S16	366	355	2	1881	.....do	Do.
31462	.....do	[15] S17	298	294	1	1882	Wilmington, Del	Do.
165107	Scow	Eleboco	200	200	0	1912	Port Blakeley, Wash	Seattle, Wash.
164182	.....do	El Mora	257	257	1	1911	Bentley Manor, N. Y	New York, N. Y.
162930	.....do	Elba	424	403	1	1906	Brooklyn, N. Y	Do.
36908	Scow	Elder	14	14	0	1898	Fairhaven, Wash	Port Townsend, Wash.
36290	Barge	Eldorado	182	182	2	1868	New Baltimore, N. Y	Newark, N. J.
24309	.....do	[16] Eleanor	68	65	1	1859	Brooklyn, N. Y	Albany, N. Y.
36871	Canal boat	Eleanor	137	137	1	1888	Whitehall, N. Y	New York, N. Y.
164023	Barge	Eleanor V	288	288	0	1907	Kingston, N. Y	Do.
162153	.....do	Eleanor B. Howard	332	332	0	1903	Rondout, N. Y	Do.
36920	Scow	Elenora	6	6	0	1899	Newhall, Wash	Port Townsend, Wash.
37629	Barge	[17] "11"	360	350	0	1901	Port Richmond, N. Y	Perth Amboy, N. J.
162061	.....do	Elheurah	385	367	0	1903	Glidersleeve, Conn	Hartford, Conn.
36842	.....do	Eliot	86	81	3	1891	Boston, Mass	Portsmouth, N. H.
162396	.....do	Elizabeth	354	354	0	1904	Sleightsburg, N. Y	New York, N. Y.
164221	.....do	Elizabeth	440	440	1	1910	Elkton, Md	Philadelphia, Pa.
164961	.....do	Elizabeth	16	16	2	1912	Florence, Ala	Chattanooga, Tenn.
163598	Canal boat	Elizabeth Groves	107	99	1	1908	Whitehall, N. Y	Albany, N. Y.
164631	Barge	Elizabeth McGuire	407	407	1	1911	South Rondout, N. Y	New York, N. Y.
163692	.....do	Elizabeth Shuster	15	15	1	1903	Pittsburgh, Pa	Wheeling, W. Va.
162294	.....do	Elizabeth H. Gross	348	348	1	1904	Rondout, N. Y	New York, N. Y.
36930	.....do	Elizabeth O'Callaghan	301	301	0	1895	Port Richmond, N. Y	Do.
164849	Canal boat	Elizabeth V. Phalen	127	121	1	1912	Whitehall, N. Y	Plattsburg, N. Y.
36923	Barge	Elk	9	9	1	1897	Alexandria Bay, N. Y	Cape Vincent, N. Y.
162693	.....do	Elk	97	94	4	1905	Toledo, Oreg	Yaquina, Oreg.
162887	.....do	Elk	250	250	0	1906	Skagway, Alaska	Eagle, Alaska.
36562	.....do	Ella	131	125	2	1873	Brooklyn, N. Y	New York, N. Y.
36011	Scow	Ella	23	23	0	1896	Whatcom, Wash	Port Townsend, Wash.
36946	Barge	Ella	43	43	2	1899	East Grand Forks, Minn	Pembina, N. Dak.
36792	Canal boat	Ella Jefferson	104	99	1	1888	Champlain, N. Y	Plattsburg, N. Y.
36882	Scow	Ella McLain	238	238	0	1897	Perth Amboy, N. J	New York, N. Y.
130055	Barge	[18] *Ella A. Dempsey*	388	388	2	1875	Chester, Pa	Philadelphia, Pa.
163701	.....do	Ella E. Kennelly	403	403	1	1908	Athens, N. Y	New York, N. Y.
36944	.....do	Ellen	73	73	1	1898	Syracuse, N. Y	Cape Vincent, N. Y.
36953	.....do	Ellen L	243	237	1	1888	South Rondout, N. Y	New York, N. Y.
163473	.....do	Ellen Olney	407	407	1	1907	.....do	Do.
162857	Canal boat	Ellen G. Henry	106	99	1	1905	Whitehall, N. Y	Albany, N. Y.
36807	.....do	Ellen M. Parker	107	102	1	1889	Fort Ann, N. Y	Plattsburg, N. Y.
162940	Barge	Ellen T. Halloran	377	377	1	1906	Eddyville, N. Y	New York, N. Y.
162639	.....do	Ellenville	249	249	1	1903	Brooklyn, N. Y	Do.
164875	House boat	Ellie II	10	10	1	1909	Alexandria Bay, N. Y	Cape Vincent, N. Y.
36913	Scow	Elliott	48	43	0	1899	Seattle, Wash	Juneau, Alaska.
165059	Barge	Ellis	7	7	1	1906	Ellis Ferry, Tenn	Chattanooga, Tenn.
163377	.....do	Elmer	429	402	1	1907	Tottenville, N. Y	New York, N. Y.
161356	Canal boat	Elmer D. Walling	147	147	0	1910	Tonawanda, N. Y	Do.
163190	.....do	Elmsford	166	144	0	1907	Tottenville, N. Y	New York, N. Y.
162073	.....do	Elsie	293	278	0	1903	Glidersleeve, Conn	Hartford, Conn.
36076	.....do	Elsmere	304	292	2	1901	Port Richmond, N. Y	Baltimore, Md.
162034	Scow	Elwa	30	30	0	1903	West Seattle, Wash	Seattle, Wash.
164847	Canal boat	Elwin M. Rockwell	116	111	1	1912	Whitehall, N. Y	Plattsburg, N. Y.
161517	.....do	Emblem	135	128	1	1911	.....do	Do.
36757	.....do	Emeroy	104	99	1	1878	Fort Ann, N. Y	Albany, N. Y.
163454	Barge	Emily Schoolfield	272	243	3	1908	Bethel, Del	Seaford, Del.
36818	.....do	Emily D. Foster	225	214	7	1889	City Island, N. Y	Stamford, Conn.
36004	.....do	Emily S. Burmeister	204	204	1	1898	South Rondout, N. Y	New York, N. Y.
36777	Scow	Emma	112	108	1	1887	Brooklyn, N. Y	Do.
135612	Barge	Emma	309	309	3	1882	Portland, Me	Boston, Mass.
36932	.....do	Emma B. Gray	250	250	0	1892	South Rondout, N. Y	New York, N. Y.
161919	Scow	Emma F	14	9	2	1910	Bowdoinham, Me	Bath, Me.
136501	.....do	Emma C	27	26	1	1895	Woolwich, Me	Burlington, N. J.
164082	Barge	Emma R	310	310	1	1909	Kingston, N. Y	New York, N. Y.

[1] Formerly barge Buttress.
[2] Formerly barge Bluster.
[3] Formerly barge Brait.
[4] Formerly barge Bizarre.
[5] Formerly barge Byssus.
[6] Formerly barge Blizzard.
[7] Formerly barge Balize.
[8] Formerly barge Boulto.
[9] Formerly barge Buoyant.
[10] Formerly barge Baltimore.
[11] Formerly barge Bridgeport.
[12] Formerly barge Billow.
[13] Formerly barge Breeze.
[14] Formerly barge Banjo.
[15] Formerly barge Brunswick.
[16] Formerly barge Thomas S. Whitman.
[17] Formerly barge Florence.
[18] Formerly st. s. Newbern.

UNRIGGED MERCHANT VESSELS OF THE UNITED STATES—Continued.

Official No.	Class.	Name of vessel.	Gross tonnage.	Net tonnage.	Crew.	When built.	Where built.	Home port (where permanent document issues).
36827	Canal boat	Emma M. Hale	112	107	1	1890	Fort Ann, N. Y.	Plattsburg, N. Y.
36922	do	Emma T. Grimes	113	106	1	1899	Whitehall, N. Y.	Do.
36983	Barge	Emma and Bessie	381	381	1	1899	Elkton, Md	Philadelphia, Pa.
162804	do	Emma and Mabel	457	457	1	1906	do	Do.
36826	Canal boat	Emma and E. Robert	117	111	1	1890	Whitehall, N. Y.	New York, N. Y.
36986	do	Emmett J. Gray	102	96	1	1903	Champlain, N. Y.	Albany, N. Y.
162664	do	Emory W. Howell	104	98	1	1892	Watervliet, N. Y.	Do.
7624	Barge	Empire	68	57	1	1863	Brooklyn, N. Y.	Newark, N. J.
36936	do	Empire	375	344	5	1900	Noank, Conn.	Bridgeport, Conn.
7229	do	Empire State	637	637	1	1862	Buffalo, N. Y.	Milwaukee, Wis.
36849	do	Empire State	321	324	1	1892	Brooklyn, N. Y.	Albany, N. Y.
50474	do	[1] Empress	248	236	2	1852	Coxsackie, N. Y.	Do.
163674	do	Energy No. 1	28	28	0	1908	Mount Vernon, Wash.	Port Townsend, Wash.
8227	do	[1] Enoch Talbot	1,242	1,193	5	1857	Freeport, Me.	Seattle, Wash.
162814	Dredge	Enterprise	419	354	1	1906	Duluth, Minn.	Duluth, Minn.
165320	Barge	Epperson	5	5	1	1907	Eppersons Ferry, Tenn.	Chattanooga, Tenn.
36895	do	Erie	132	132	1	1898	Perth Amboy, N. J.	New York, N. Y.
164992	Scow	Erickson Construction Co No. 1	164	164	0	1912	Seattle, Wash.	Seattle, Wash.
165013	do	Erickson Construction Co. No. 2	164	164	0	1912	do	Do.
36957	do	Erie	899	899	0	1901	Ballard, Wash.	St. Michael, Alaska.
164176	Dredge	Erie	186	186	9	1900	Toledo, Ohio	Duluth, Minn.
164157	Scow	Erin	316	316	0	1910	Ecorse, Mich.	Buffalo, N. Y.
162126	Barge	Erin-go-Bragh	330	330	7	1896	East Boston, Mass.	Do.
162886	do	Ermine	250	250	0	1906	Skagway, Alaska	Eagle, Alaska.
164052	do	Ernest	400	400	0	1910	Lake Charles, La.	Pensacola, Fla.
36886	Canal boat	Ernest Conklin	102	97	1	1896	Champlain, N. Y.	Plattsburg, N. Y.
163540	do	Ernest A. Brodie	104	99	0	1908	do	Do.
36980	Barge	Ernest E. Wright	411	411	0	1902	Rondout, N. Y.	New York, N. Y.
36876	do	Ernest M. Mann	268	268	1	1895	Port Richmond, N. Y.	Do.
36829	Canal boat	Ervie and Ercie	101	96	1	1889	Fort Ann, N. Y.	Plattsburg, N. Y.
36969	Barge	Esopus	242	221	1	1901	Weehawken, N. J.	New York, N. Y.
162292	do	Essie Flannery	370	370	1	1904	Kingston, N. Y.	Do.
36988	do	Estella Kelly	284	284	1	1903	do	Do.
164795	do	Esther	217	217	1	1912	Camden, N. J.	Philadelphia, Pa.
204936	do	Esther B.	29	29	0	1907	Victory, Wis.	La Crosse, Wis.
162572	Canal boat	Esther McNall	105	99	1	1905	Watervliet, N. Y.	Plattsburg, N. Y.
36787	do	Ethel	103	98	1	1887	Fort Ann, N. Y.	Do.
36816	Barge	Ethel	145	138	0	1889	Brooklyn, N. Y.	New York, N. Y.
36872	do	Ethel	161	161	1	1892	Elizabeth, N. J.	Do.
164104	Canal boat	Ethel Baker	101	96	1	1910	Waterford, N. Y.	Albany, N. Y.
36971	do	Ethel H	102	97	1	1891	Northumberland, N. Y.	Plattsburg, N. Y.
36931	Barge	Ethel M. Taylor	287	287	1	1899	Troy, N. Y.	New York, N. Y.
164924	do	Ethel S. King	207	207	1	1897	Perth Amboy, N. J.	Do.
164267	do	Ethel W. Parker	356	356	1	1904	South Rondout, N. Y.	Do.
36941	Canal boat	Etta A. Palmer	105	100	1	1891	Fort Ann, N. Y.	Plattsburg, N. Y.
162671	Barge	Ettina	216	216	1	1899	Kingston, N. Y.	New York, N. Y.
163899	Canal boat	Eugenia	122	116	1	1881	Whitehall, N. Y.	Plattsburg, N. Y.
36806	Barge	Eureka	325	325	1	1896	Brooklyn, N. Y.	New York, N. Y.
36916	Scow	Eureka	29	29	0	1899	Blaine, Wash.	Port Townsend, Wash.
164084	Barge	Eureka	315	315	1	1909	Kingston, N. Y.	New York, N. Y.
36938	Scow	Eureka No. 2	24	24	0	1900	Blaine, Wash.	Port Townsend, Wash.
36939	do	Eureka No. 3	24	24	0	1900	do	Do.
36940	do	Eureka No. 4	9	9	0	1900	do	Do.
36901	do	Eva	10	10	0	1896	Anacortes, Wash.	Do.
36912	do	Eva	363	344	1	1899	Gildersleeve, Conn.	Perth Amboy, N. J.
162352	Barge	Eva	47	47	0	1903	Kenmare, N. Dak.	Pembina, N. Dak.
163191	Canal boat	Eva M. Marshall	104	98	1	1907	Waterford, N. Y.	Albany, N. Y.
162133	do	Eva M. Mosso	106	99	1	1903	Watervliet, N. Y.	Do.
162929	Barge	Evans	424	403	1	1906	Brooklyn, N. Y.	New York, N. Y.
162289	do	Evelyn	374	374	1	1904	Rondout, N. Y.	Do.
162397	Scow	Evelyn	8	8	0	1905	Bellingham, Wash.	Port Townsend, Wash.
162355	Canal boat	Evelyn C. Tucker	105	99	1	1904	Watervliet, N. Y.	Albany, N. Y.
36945	Barge	Evening Star	250	250	1	1900	South Rondout, N. Y.	New York, N. Y.
163351	do	Evening Star	171	171	1	1907	Brooklyn, N. Y.	Do.
162401	Scow	Everett No. 1	92	92	0	1905	Everett, Wash	Port Townsend, Wash.
162402	do	Everett No. 2	47	47	0	1905	do	Do.
36858	Barge	Excelsior	207	198	1	1884	Astoria, N. Y.	New York, N. Y.
163093	Scow	Excelsior	208	208	0	1907	Port Townsend, Wash.	Port Townsend, Wash.
36975	Barge	Experiment	393	393	1	1901	Elkton, Md	Philadelphia, Pa.
162240	do	Exploder	223	223	1	1894	Sault Ste. Marie, Mich.	Detroit, Mich.
36868	do	Export	340	340	1	1896	Brooklyn, N. Y.	New York, N. Y.
36894	do	Express	135	135	1	1898	do	Do.
162058	do	Ezra	266	266	1	1903	Jersey City, N. J.	Do.
		F.						
37633	Scow	F. No. 1	18	18	0	1902	Whatcom, Wash.	Port Townsend, Wash.
37581	do	F. 6	22	22	0	1898	Fairhaven, Wash.	Tacoma, Wash.
163883	Barge	F. B. Hoornbeek	259	259	1	1909	Kingston, N. Y.	New York, N. Y.
37600	do	F. C. Elliott	155	155	0	1899	Brooklyn, N. Y.	Do.
163164	do	F. Gent Evening Star Floating Palace	82	82	4	1907	Paducah, Ky.	Paducah, Ky.

[1] Formerly barge Merchant.

[1] Formerly {a bark Enoch Talbot. b U. S. N. coal barge No. 11.

UNRIGGED MERCHANT VESSELS OF THE UNITED STATES—Continued.

Official No.	Class.	Name of vessel.	Gross tonnage.	Net tonnage.	Crew.	When built.	Where built.	Home port (where permanent document issues).
164199	Scow	F. H. P. Co. No. 1	26	26	0	1911	Bellingham, Wash	Port Townsend, Wash.
164500	do	F. H. P. Co. No. 2	26	26	0	1911	do	Do.
163796	do	F. I. P. No. 1	26	26	0	1909	Anacortes, Wash	Do.
163812	do	F. I. P. No. 2	26	26	0	1909	do	Do.
163835	do	F. I. P. No. 3	26	26	0	1909	do	Do.
165161	do	F. I. P. No. 8	34	34	0	1913	do	Do.
165202	do	F. I. P. No. 9	34	34	0	1913	do	Do.
165203	do	F. I. P. No. 10	34	34	0	1913	do	Do.
165201	do	F. I. P. No. 11	34	34	1	1913	do	Do.
165155	do	F. I. P. No. 12	8	8	0	1913	do	Do.
165156	do	F. I. P. No. 13	8	8	0	1913	do	Do.
165157	do	F. I. P. No. 14	8	8	0	1913	do	Do.
165158	do	F. I. P. No. 15	8	8	0	1913	do	Do.
165159	do	F. I. P. No. 16	8	8	0	1913	do	Do.
164405	do	F. I. P. Co. No. 4	12	12	0	1911	do	Do.
164118	do	F. I. P. Co. No. 5	20	20	0	1911	do	Do.
164119	do	F. I. P. Co. No. 6	20	20	0	1911	do	Do.
164131	do	F. I. P. Co. No. 7	25	25	0	1911	do	Do.
37626	Canal boat	F. L. Heldritter	105	99	1	1901	Whitehall, N. Y	Plattsburg, N. Y.
37600	do	F. L. Younglove	107	99	1	1900	Watervliet, N. Y	Albany, N. Y.
162645	do	F. M. Breed	107	107	1	1894	Phœnix, N. Y	New York, N. Y.
37566	do	F. M. Lamb	88	83	1	1891	Fort Ann, N. Y	Plattsburg, N. Y.
163575	do	F. S. Caldwell	122	116	1	1893	Northumberland, N. Y	Do.
37560	Barge	F. S. Sanford	287	287	0	1893	Brooklyn, N. Y	New York, N. Y.
163698	Scow	F. T. No. 1	6	6	0	1908	Seattle, Wash	Port Townsend, Wash.
164737	do	F. T. No. 1	48	48	0	1912	Hoquiam, Wash	Do.
37495	Canal boat	F. W. Gilbert	109	104	1	1882	Fort Ann, N. Y	Plattsburg, N. Y.
164086	Scow	F. W. L. Co. No. 1	435	435	0	1910	Port Blakeley, Wash	Seattle, Wash.
164115	do	F. W. L. Co. No. 2	435	435	0	1910	do	Do.
37199	Canal boat	F. D. and G. Wheeler	103	98	1	1882	Whitehall, N. Y	Plattsburg, N. Y.
162063	Barge	Fairfield	211	190	1	1903	Brooklyn, N. Y	New York, N. Y.
37640	Scow	Fairhaven No. 1	116	116	0	1903	Whatcom, Wash	Port Townsend, Wash.
162463	Barge	Fairmont	62	62	0	1905	Guyandotte, W. Va	Pittsburgh, Pa.
163874	do	Fairport	212	187	1	1909	Tottenville, N. Y	New York, N. Y.
37628	do	Fairview	321	311	1	1901	Port Richmond, N. Y	Perth Amboy, N. J.
37516	do	Fairy Belle	629	597	1	1871	Quebec, Canada	New York, N. Y.
161147	do	Faith	705	684	2	1906	Buffalo, N. Y	Buffalo, N. Y.
163987	do	Fancher	431	405	0	1907	Tottenville, N. Y	New York, N. Y.
37594	Scow	Fannie	15	15	0	1897	Blaine, Wash	Port Townsend, Wash.
162955	Barge	Fannie Preston	399	399	1	1906	Rondout, N. Y	New York, N. Y.
164248	do	Fanwood	472	472	1	1910	Bentley Manor, N. Y	Do.
124108	do	Fargo	8	8	1	1899	Seattle, Wash	Juneau, Alaska.
162709	do	Farmer	188	188	2	1888	Wilmington, Del	New York, N. Y.
162844	Scow	Far West No. 1	75	75	0	1904	Tacoma, Wash	Tacoma, Wash.
164618	Barge	Farragut	5	5	1	1908	Tooles Bend Ferry, Tenn	Chattanooga, Tenn.
121191	do	Fashion	66	66	2	1881	Berlin, Wis	Milwaukee, Wis.
162761	Scow	Faugh a-Ballagh	139	139	0	1891	Sault Ste. Marie, Mich	Buffalo, N. Y.
9161	do	Favorite	451	431	0	1863	Newport, Mich	Detroit, Mich.
37648	Barge	Fay	256	241	0	1903	Gildersleeve, Conn	Hartford, Conn.
37498	do	February	156	151	2	1881	Madison, Conn	New York, N. Y.
162208	Canal boat	Felix Carbray	102	97	1	1904	Champlain, N. Y	Plattsburg, N. Y.
163872	Barge	Felix Murphy	380	360	1	1908	Kingston, N. Y	New York, N. Y.
37620	do	Fenwick	311	269	2	1901	Baltimore, Md	Baltimore, Md.
162382	do	Ferdinand	397	379	1	1905	Gildersleeve, Conn	New York, N. Y.
2995	do	[1]55	130	123	2	1887	Brooklyn, N. Y	Perth Amboy, N. J.
35184	do	[1]56	130	123	2	1887	do	Do.
165108	do	Fifty-Eight	133	133	1	1913	Camden, N. J	New York, N. Y.
165221	do	Fifty-Nine	398	398	0	1913	do	Do.
163014	do	Firebrick	127	127	1	1906	Perth Amboy, N. J	Perth Amboy, N. Y.
37644	do	Fischer Bros	303	303	0	1902	Rondout, N. Y	New York, N. Y.
37587	Scow	Fish	13	13	0	1898	Fairhaven, Wash	Port Townsend, Wash.
37591	Barge	Fishkill	412	383	0	1890	Brooklyn, N. Y	New York, N. Y.
37539	do	Fitness	179	170	2	1891	Portsmouth, Va	Norfolk, Va.
37643	do	Five Brothers	272	272	0	1897	Rondout, N. Y	New York, N. Y.
163723	do	Flanders	397	397	1	1908	Tottenville, N. Y	Do.
164854	House boat	Flo	9	9	1	1911	Alexandria Bay, N. Y	Cape Vincent, N. Y.
37625	Barge	Floating Palace	215	215	0	1901	Parkersburg, W. Va	Wheeling, W. Va.
37645	do	Floating Theatre	192	192	0	1903	do	Do.
164976	House boat	Flop	7	7	1	1900	Ogdensburg, N. Y	Cape Vincent, N. Y.
163286	Barge	Flora	180	180	1	1907	Camden, N. J	Philadelphia, Pa.
165077	do	Flora	6	6	1	1898	Floras Ferry, Tenn	Chattanooga, Tenn.
37541	Canal boat	Flora M. Vaughan	112	107	1	1890	Fort Ann, N. Y	Plattsburg, N. Y.
37642	Barge	Florence	364	364	1	1900	Elkton, Md	Philadelphia, Pa.
162415	do	Florence	289	289	1	1902	Long Island City, N. Y	New York, N. Y.
163650	do	Florence	38	38	2	1908	Louisville, Ky	Evansville, Ind.
37647	do	Florence Marie	233	233	0	1903	Rondout, N. Y	New York, N. Y.
162554	do	Florence O'Brien	345	345	1	1905	Camden, N. J	Philadelphia, Pa.
37646	do	Florence E. McNaughton	357	357	1	1896	Elkton, Md	Do.
165205	Canal boat	Florence M. Trembley	105	99	1	1913	Watervliet, N. Y	Albany, N. Y.
37595	Scow	Flounder	5	5	0	1897	Blaine, Wash	Port Townsend, Wash.

[1] Formerly British bark Fairy Belle.

[2] Formerly barge A.

[3] Formerly barge D.

UNRIGGED MERCHANT VESSELS OF THE UNITED STATES—Continued.

Official No.	Class.	Name of vessel.	Gross tonnage.	Net tonnage.	Crew.	When built.	Where built.	Home port (where permanent document issues).
164936	Scow	Foss No. 1	8	8	0	1911	Tacoma, Wash	Tacoma, Wash.
164937	do	Foss No. 2	55	55	0	1912	do	Do.
164938	do	Foss No. 3	12	12	0	1911	do	Do.
164939	do	Foss No. 5	34	34	0	1912	do	Do.
163547	Barge	Flushing	129	129	1	1904	Long Island City, N. Y	New York, N. Y.
37598	Scow	Flying Fish	23	23	0	1897	Fairhaven, Wash	Port Townsend, Wash.
162121	Barge	Foard No. 1	187	187	3	1903	Pocomoke City, Md	Baltimore, Md.
162359	Scow	Folsom No. 11	70	70	0	1904	Seattle, Wash	Seattle, Wash.
163891	Barge	Fonda	211	188	1	1909	Tottenville, N. Y	New York, N. Y.
163514	do	Foote	165	165	3	1908	Cambridge, Md	Baltimore, Md.
59692	do	[1] 90	338	328	2	1901	Port Richmond, N. Y	Perth Amboy, N. J.
58110	do	[2] 41	337	327	2	1901	do	Do.
120553	do	Fortuna	612	531	....	1883	Boston, Mass	New London, Conn.
39779	do	[3] 14	363	353	2	1901	Port Richmond, N. Y	Perth Amboy, N. J.
162102	do	14	262	262	1	1903	Mariner Harbor, N. Y	Do.
37573	do	Fox	539	539	0	1898	San Francisco, Cal	St. Michael, Alaska.
164605	do	Fox	8	8	1	1911	Harrison Mills, Tenn	Chattanooga, Tenn.
165175	Scow	Fox	24	24	0	1913	Port Blakeley, Wash	Port Townsend, Wash.
162743	House boat	Foxy	30	30	0	1903	Rome, Ohio	Louisville, Ky.
37634	Barge	Fram	220	220	1	1890	Rondout, N. Y	Philadelphia, Pa.
37584	Scow	Fr.-Am. No. 2	7	7	0	1898	Fairhaven, Wash	Port Townsend, Wash.
37585	do	Fr.-Am. No. 3	16	16	0	1898	do	Do.
37638	Barge	Francis Conway	296	296	1	1903	Rondout, N. Y	New York, N. Y.
35616	do	[4] Francis G. McNally	417	417	1	1901	Elkton, Md	Philadelphia, Pa.
162601	do	[5] Francis G. Smyth	130	130	1	(†)		New York, N. Y.
165016	Canal boat	Francis J. Bird	117	117	3	1905	Durhamville, N. Y	Do.
164601	do	Francis J. Sloyan	106	99	1	1911	Rondout, N. Y	Albany, N. Y.
37618	do	Francis and Gertrude	150	150	0	1899	Whitehall, N. Y	Plattsburg, N. Y.
37579	Scow	Frank	24	24	0	1898	Blaine, Wash	Port Townsend, Wash.
37639	Barge	Frank	419	419	1	1902	Elkton, Md	Philadelphia, Pa.
164072	Canal boat	Frank Erath	111	108	1	1879	Lockport, N. Y	Plattsburg, N. Y.
162317	Barge	Frank Jenkins	375	375	1	1904	Rondout, N. Y	New York, N. Y.
163855	Canal boat	Frank Jennings	122	115	1	1908	Whitehall, N. Y	Do.
37489	Barge	Frank Jones	274	260	1	1880	Hartford, Conn	Hartford, Conn.
37623	do	Frank Leach	184	168	1	1900	Rondout, N. Y	New York, N. Y.
37601	Scow	Frank McLain	241	241	0	1898	Perth Amboy, N. J	Do.
162785	Canal boat	Frank Ryan	106	99	1	1906	Whitehall, N. Y	Albany, N. Y.
37564	Barge	Frank T	164	164	1	1895	Brooklyn, N. Y	New York, N. Y.
165226	Canal boat	Frank A. Baker	151	151	0	1911	Durhamville, N. Y	Do.
162472	Barge	Frank A. Lawrence	487	487	0	1905	Port Richmond, N. Y	Do.
37528	Canal boat	Frank B. Peck	101	99	0	1889	Northumberland, N. Y	Plattsburg, N. Y.
37622	Barge	Frank C. Kugler	407	407	1	1899	Elkton, Md	Philadelphia, Pa.
162053	Canal boat	Frank C. Marlon	101	96	1	1887	Buffalo, N. Y	Plattsburg, N. Y.
37611	do	Frank J. Carman	102	96	1	1887	do	Albany, N. Y.
37571	Barge	Frank J. Grill	343	343	1	1895	South Rondout, N. Y	New York, N. Y.
162974	do	Frank L. Tague	224	224	1	1903	Kingston, N. Y	Do.
37637	do	Frank R. Baldwin	200	200	0	1894	Rondout, N. Y	Newark, N. J.
165216	do	Frank R. Diggs	180	133	2	1913	Bath, Me	Wilmington, Del.
37504	Canal boat	Frank W. Fonda	103	98	1	1884	St. Albans, Vt	Albany, N. Y.
162232	do	Frank W. Myers	103	98	1	1904	Champlain, N. Y	Plattsburg, N. Y.
37563	Barge	Frank and Walter	299	299	1	1894	South Rondout, N. Y	New York, N. Y.
37572	Canal boat	Frankie Bergen	129	122	1	1896	Whitehall, N. Y	Albany, N. Y.
163642	do	Frankie Martin, jr	106	99	1	1901	Northumberland, N. Y	Do.
37627	Barge	Franklin	338	325	1	1901	Rondout, N. Y	New York, N. Y.
164269	do	Franklin H. Skeele	255	255	1	1909	Kingston, N. Y	Do.
164018	do	Fred	311	309	0	1910	Gildersleeve, Conn	Hartford, Conn.
37518	Canal boat	Fred Brett	100	95	1	1888	Whitehall, N. Y	Plattsburg, N. Y.
37649	Barge	Fred McCann	240	240	1	1901	Tomkins Cove, N. Y	New York, N. Y.
37545	Canal boat	Fred C. Eaton	98	93	1	1892	Champlain, N. Y	Plattsburg, N. Y.
37547	do	Fred F. Farmer	99	94	1	1892	do	Do.
163556	do	Fred H. Gates	102	95	1	1902	Northumberland, N. Y	Albany, N. Y.
37496	do	Fred H. Wilkins	123	117	1	1881	Orwell, Vt	Plattsburg, N. Y.
37506	do	Fred S. Foot	96	91	1	1894	Fort Ann, N. Y	Do.
37568	Barge	Fred T. Kellers	194	194	0	1897	South Rondout, N. Y	New York, N. Y.
37530	Canal boat	Fred and Jessie	116	110	1	1890	Whitehall, N. Y	Plattsburg, N. Y.
164724	Barge	Frederic C. Shotwell	286	286	0	1911	South Rondout, N. Y	New York, N. Y.
163342	do	Frederick Willenbrock, jr	395	395	1	1907	do	Do.
37519	Canal boat	Frederick S. Dale	100	95	1	1888	Westhaven, Vt	Plattsburg, N. Y.
163628	Scow	Friday	27	27	0	1908	Port Orchard, Wash	Port Townsend, Wash.
162678	do	Froney	243	243	1	1906	Superior, Wis	Marquette, Mich.
37619	Barge	Fuller	136	123	9	1890	Portland, Oreg	Portland, Oreg.
37570	do	Fulton	141	141	1	1897	Brooklyn, N. Y	New York, N. Y.
37606	do	Fulton	113	98	0	1900	do	Do.
37593	Scow	Fun	12	12	0	1898	Fairhaven, Wash	Port Townsend, Wash.
162959	Barge	Furniss	424	403	1	1906	Brooklyn, N. Y	New York, N. Y.

[1] Formerly barge Roselle.
[2] Formerly barge Stanton.
[3] Formerly barge Grandin.
[4] Formerly barge (a D. Fairfax Nash. b Agnes McNally.
[5] Formerly U. S. Navy barge Shrapnel.
† Rebuilt, 1905.

UNRIGGED MERCHANT VESSELS OF THE UNITED STATES—Continued.

Official No.	Class.	Name of vessel.	Gross tonange.	Net tonnage.	Crew.	When built.	Where built.	Home port (where permanent document issues).
		G.						
162358	Scow	G. R	97	97	0	1904	Bellingham, Wash	Port Townsend, Wash.
39669	Barge	G. B. Martin	324	324	1	1888	New Haven, Conn	New Haven, Conn.
162774	Canal boat	G. F. Underwood	102	97	1	1906	Rondout, N. Y	Plattsburg, N. Y.
164126	Dredge	G. H. B. & Bros. No. 1	214	214	0	1890	Toledo, Ohio	Toledo, Ohio.
164127	do	G. H. B. & Bros. No. 2	259	259	0	1893	do	Do.
164128	do	G. H. B. & Bros. No. 3	229	229	0	1892	do	Do.
164361	Scow	G. H. C. Co. No. 1	62	62	0	1907	Hoquiam, Wash	Port Townsend, Wash.
164336	do	G. H. C. Co. No. 2	106	106	0	1908	do	Do.
164330	do	G. H. C. Co. No. 3	106	106	0	1909	do	Do.
164337	do	G. H. C. Co. No. 4	225	225	0	1909	do	Do.
164338	do	G. H. C. Co. No. 5	225	225	0	1909	do	Do.
164331	do	G. H. C. Co. No. 6	225	225	0	1910	do	Do.
164332	do	G. H. C. Co. No. 7	106	106	0	1910	do	Do.
161869	do	G. H. C. Co. No. 8	58	58	0	1908	Aberdeen, Wash	Do.
164586	do	G. H. C. Co. No. 9	32	32	0	1903	Hoquiam, Wash	Do.
164595	do	G. H. C. Co. No. 10	97	97	0	1907	Aberdeen, Wash	Do.
164613	do	G. H. C. Co. No. 11	226	226	0	1911	Hoaquiam, Wash	Do.
39692	Canal boat	G. H. Farrar	111	106	1	1892	Whitehall, N. Y	Plattsburg, N. Y.
39679	Barge	G. H. Kent	397	363	0	1881	Brooklyn, N. Y	New York, N. Y.
163610	do	G. K. Mellen	448	427	0	1908	Gildersleeve, Conn	Hartford, Conn.
39638	Canal boat	G. L. Clemons	117	112	1	1881	Whitehall, N. Y	Plattsburg, N. Y.
39720	do	G. L. Rosenthall	118	113	1	1890	Northumberland, N. Y	Do.
39686	do	G. N. Sweeney	103	98	1	1891	Champlain, N. Y	Do.
39730	Scow	G No. 1	26	26	0	1899	Anacortes, Wash	Seattle, Wash.
162701	Barge	G. P. Hemstreet	277	277	1	1904	Eddyville, N. Y	New York, N. Y.
85354	do	G. S. Van Slyk	46	32	2	1874	Blackrock, Conn	Norfolk, Va.
39677	Canal boat	G. W. Hunt	103	97	1	1888	Northumberland, N. Y	Plattsburg, N. Y.
163413	Barge	G. W. Kellam	377	377	1	1907	Kingston, N. Y	New York, N. Y.
39698	do	G. W. Sherwood	201	191	1	1889	Noank, Conn	Do.
39744	Scow	G and B No. 1	17	17	0	1900	Anacortes, Wash	Port Townsend, Wash.
39745	do	G and B No. 2	17	17	0	1900	do	Do.
39798	do	G and B No. 3	33	33	0	1903	Whatcom, Wash	Do.
39749	do	G and B Co. No. 3	20	20	0	1900	Point Roberts, Wash	Do.
39750	do	G and B Co. No. 4	20	20	0	1900	do	Do.
164106	do	G & B No. 5	30	30	1	1911	Bellingham, Wash	Do.
164107	do	G & B No. 6	30	30	1	1911	do	Do.
164127	do	G & B No. 7	26	26	0	1911	do	Do.
164128	do	G & B No. 8	26	26	0	1911	do	Do.
165269	do	G & B No. 9	30	30	0	1913	do	Do.
165330	do	G & B No. 10	30	30	0	1913	do	Do.
39706	Barge	Gaither	144	126	2	1901	Port Richmond, N. Y	Baltimore, Md.
164579	do	Galbraith and Plyley	9	9	0	1902	Plyleys Ferry, Tenn	Chattanooga, Tenn.
163747	do	Galilee	169	169	1	1909	Tottenville, N. Y	New York, N. Y.
164632	do	Gallaher	6	6	1	1906	Gallahers Ferry, Tenn	Chattanooga, Tenn.
163328	do	Galveston	496	496	2	1907	Perth Amboy, N. J	New York, N. Y.
165021	do	Galveston	186	186	3	1912	Kingston, N. Y	Do.
163009	do	Gardiner	427	404	1	1906	Brooklyn, N. Y	Do.
164265	Scow	Garfield No. 4	67	67	0	1910	Port Townsend, Wash	Port Townsend, Wash.
164668	do	Garfield No. 6	112	112	0	1911	do	Do.
39797	Barge	Garnet	82	82	1	1893	Wrangell, Alaska	Wrangell, Alaska.
39682	do	Garrisons	412	384	0	1890	Brooklyn, N. Y	New York, N. Y.
163748	do	Garwood	169	169	1	1909	Tottenville, N. Y	Do.
163878	Scow	Gas	22	22	0	1907	Mount Vernon, Wash	Port Townsend, Wash.
165188	do	Gastineau No. 1	56	56	0	1913	Seattle, Wash	Juneau, Alaska.
165189	do	Gastineau No. 2	56	56	0	1913	do	Do.
39710	Canal boat	Gay and Henderson	91	87	1	1896	Whitehall, N. Y	Plattsburg, N. Y.
39735	Barge	Gem	156	156	2	1899	Brooklyn, N. Y	New York, N. Y.
164684	do	General	278	278	6	1911	Baltimore, Md	Baltimore, Md.
85315	do	General Fairchild	1,427	1,307	14	1874	Freeport, Me	Portland, Oreg.
39630	Canal boat	General Garfield	91	86	1	1880	Larrabee Point, Vt	Albany, N. Y.
39738	Barge	General Wiley	295	282	0	1898	Rondout, N. Y	New York, N. Y.
39639	Canal boat	General Williams	109	103	1	1881	Whitehall, N. Y	Plattsburg, N. Y.
165152	Barge	Geneva	16	16	1	1913	Muscatine, Iowa	Rock Island, Ill.
39670	Canal boat	Gen. Ben. Harrison	101	96	1	1888	Whitehall, N. Y	Plattsburg, N. Y.
39681	do	Gen'l S. Moffitt	101	96	1	1890	do	Do.
39683	Barge	Geneva	447	412	0	1890	Brooklyn, N. Y	New York, N. Y.
39768	do	Genieve	347	329	1	1901	Gildersleeve, Conn	Do.
162246	do	Genevieve Cullen	256	256	1	1903	Kingston, N. Y	Do.
39754	Scow	George	8	8	0	1900	Brans Bay, Wash	Port Townsend, Wash.
39765	Barge	George	171	171	1	1900	Brooklyn, N. Y	New York, N. Y.
163327	do	George	312	299	0	1907	Gildersleeve, Conn	Hartford, Conn.
162515	Scow	George Brown	17	17	0	1905	Korta Bay, Alaska	Ketchikan, Alaska.
163445	Barge	George Brown & Co. No. 1	129	129	1	1903	Brooklyn, N. Y	New York, N. Y.
162179	Canal boat	Geo. Chambers	128	128	1	1892	Buffalo, N. Y	Albany, N. Y.
163404	Barge	George Conway	312	312	0	1907	Kingston, N. Y	New York, N. Y.
163296	Canal boat	George E	103	98	1	1880	Rochester, N. Y	Plattsburg, N. Y.
39689	Barge	George Lethbridge	134	127	1	1891	Brooklyn, N. Y	New York, N. Y.
86126	do	George May	300	293	1	1891	Milford, Del	Baltimore, Md.
164623	Canal boat	George Reed	106	99	1	1911	Rondout, N. Y	Albany, N. Y.
164862	do	George Robert	102	96	1	1912	Waterford, N. Y	Do.
39800	Barge	George Scott	278	278	1	1903	West New Brighton, N. Y	New York, N. Y.

UNRIGGED MERCHANT VESSELS OF THE UNITED STATES—Continued.

Official No.	Class.	Name of vessel.	Gross tonnage.	Net tonnage.	Crew.	When built.	Where built.	Home port (where permanent document issues).
39732	Barge	Geo. Thompson	167	167	1	1899	Brooklyn, N. Y.	New York, N. Y.
39690	do	Geo. A. Studwell	163	155	1	1891	Perth Amboy, N. J.	Do.
165143	Canal boat	George A. Swain	125	125	0	1889	Mariner Harbor, N. Y.	Do.
39792	Barge	Geo. A. Wilson	171	171	1	1901	Brooklyn, N. Y.	Do.
39406	do	George B. Roe	194	184	2	1865	New Baltimore, N. Y.	Albany, N. Y.
39637	Canal boat	George C. Baker	115	109	1	1881	Fort Ann, N. Y.	Do.
162534	do	Geo. D. Cooley	103	98	1	1895	Whitehall, N. Y.	Plattsburg, N. Y.
164139	do	George C. Donehue	106	99	1	1910	Rondout, N. Y.	Albany, N. Y.
39801	Barge	Geo. D. Harris	266	266	1	1903	Brooklyn, N. Y.	New York, N. Y.
164195	Canal boat	Geo. E. Fields	101	96	1	1910	Waterford, N. Y.	Plattsburg, N. Y.
39592	Barge	George E. Hatch	296	281	1	1876	Hartford, Conn.	Hartford, Conn.
164278	Canal boat	Geo. F. Bass	125	119	1	1910	Whitehall, N. Y.	Plattsburg, N. Y.
164984	do	George F. Mackey	115	108	1	1912	Watervliet, N. Y.	Albany, N. Y.
39656	do	George F. Venn	105	100	1	1885	Champlain, N. Y.	New York, N. Y.
164227	do	Geo. H. Raymond	108	103	1	1894	Tonawanda, N. Y.	Plattsburg, N. Y.
39712	do	George H. Stevens	115	109	1	1897	Champlain, N. Y.	Do.
39727	Scow	Geo. H. Striker	31	31	1	1899	Buffalo, N. Y.	Buffalo, N. Y.
165307	Canal boat	George L. Mylott	103	96	1	1913	Waterford, N. Y.	Albany, N. Y.
39767	Barge	George W. Clarkson	292	292	0	1900	Rondout, N. Y.	New York, N. Y.
162754	Canal boat	Geo. W. Hill	130	130	1	1880	Lockport, N. Y.	Plattsburg, N. Y.
162535	do	George W. Tupper	100	95	1	1899	Troy, N. Y.	Plattsburg, N. Y.
39671	Barge	Georgia Pine	118	112	2	1883	Brooklyn, N. Y.	New York, N. Y.
39653	Canal boat	Georgie	86	82	1	1883	Whitehall, N. Y.	Plattsburg, N. Y.
163302	Barge	Georgetown	353	353	1	1906	Kingston, N. Y.	New York, N. Y.
39316	do	Geraldine Schuyler	290	290	1	1863	Coxsackie, N. Y.	Albany, N. Y.
39764	do	Gerhard	158	130	2	1900	Perth Amboy, N. J.	New York, N. Y.
39778	Scow	Gertie	131	131	0	1901	Everett, Wash.	Port Townsend, Wash.
162893	Canal boat	Gertie Wright	107	101	1	1888	Buffalo, N. Y.	Plattsburg, N. Y.
162531	do	Gertrude A. Devoe	106	99	1	1901	Northumberland, N. Y.	Albany, N. Y.
86313	Barge	Gertrude and Helen	43	40	4	1895	Newport, R. I.	Newport, R. I.
163506	Scow	Gila	15	15	0	1903	La Conner, Wash.	Port Townsend, Wash.
39684	Canal boat	Gilbert Seaman	94	90	1	1890	Fort Ann, N. Y.	Plattsburg, N. Y.
39719	Scow	Gill	92	92	0	1898	Seattle, Wash.	Grand Haven, Mich.
162703	Dredge	Gladiator	451	418	6	1900	Detroit, Mich.	Detroit, Mich.
164960	Barge	Gladys	12	12	1	1910	Thousand Island Park, N. Y.	Cape Vincent, N. Y.
165009	Canal boat	Gladys	87	82	1	1906	Stillwater, N. Y.	Plattsburg, N. Y.
164498	Scow	Glen	18	18	0	1911	Hadlock, Wash.	Port Townsend, Wash.
39700	Barge	Glenola[1]	135	135	3	1891	Advocate, Nova Scotia	New York, N. Y.
39664	do	Glenwood	195	188	0	1887	Brooklyn, N. Y.	Do.
162855	do	Glenwood	151	104	2	1906	Baltimore, Md.	Baltimore, Md.
39802	do	Glido	269	258	1	1892	Tunis, N. C.	Wilmington, Del.
85035	do	Glory of the Seas ⊙	2,102	1,939	6	1869	East Boston, Mass.	Ketchikan, Alaska.
39645	do	Gloucester	133	127	2	1881	Brooklyn, N. Y.	New York, N. Y.
162600	Canal boat	Gold Dust	103	98	1	1897	Tonawanda, N. Y.	Plattsburg, N. Y.
39759	Barge	GOLD STANDARD	222	222	1	1895	Sault Ste. Marie, Mich.	Buffalo, N. Y.
163511	do	Golden Gate	29	29	2	1906	Ashland, Ky.	Wheeling, W. Va.
163183	Canal boat	Golden Rule	102	96	1	1889	Tonawanda, N. Y.	Plattsburg, N. Y.
164211	do	Goldie	134	127	1	1880	Buffalo, N. Y.	Do.
163658	Barge	Good Luck	15	15	0	1902	Charleston, W. Va.	Wheeling, W. Va.
59442	do	Goodwill[2]	334	320	1	1890	Wilmington, Del.	Norfolk, Va.
39796	do	Gopher	33	33	0	1903	Winona, Minn.	La Crosse, Wis.
39713	do	Gordon	236	222	0	1898	Noank, Conn.	New York, N. Y.
164322	Scow	Gossoon	134	134	1	1910	St. Clair, Mich.	Buffalo, N. Y.
164876	House boat	Gottatolt	6	6	1	1909	Chippewa Bay, N. Y.	Cape Vincent, N. Y.
39696	Canal boat	Gove Brothers	104	99	1	1893	West Troy, N. Y.	Plattsburg, N. Y.
163829	Barge	Gov. John Burke	110	110	0	1903	Grand Forks, N. Dak.	Pembina, N. Dak.
39723	Canal boat	Grace	143	143	0	1898	Whitehall, N. Y.	New York, N. Y.
39734	Barge	Grace	341	324	0	1899	Gildersleeve, Conn.	Do.
162809	do	Grace	51	51	1	1898	Oswego, N. Y.	Cape Vincent, N. Y.
165052	do	Grace	10	10	1	1911	Hobbs Island, Ala.	Chattanooga, Tenn.
165035	do	Grace E. Flannery	381	381	0	1912	South Rondout, N. Y.	New York, N. Y.
39771	do	Grace S. Wilson	319	319	0	1901	Brooklyn, N. Y.	Do.
39711	Canal boat	Gracie and Leo	107	102	1	1890	Whitehall, N. Y.	Plattsburg, N. Y.
165246	Scow	Grader No. 1	15	15	3	1906	Marine City, Mich.	Detroit, Mich.
39783	Barge	Grafton	310	260	2	1902	Baltimore, Md.	Baltimore, Md.
163065	do	Grandma	205	205	1	1906	South Rondout, N. Y.	New York, N. Y.
39762	do	Grandpa	199	199	1	1900	do	Do.
165351	do	Grant	5	5	1	1906	Agee, Tenn.	Chattanooga, Tenn.
163041	do	Granton	427	404	1	1906	Brooklyn, N. Y.	New York, N. Y.
39791	do	Greater New York	346	333	1	1902	Perth Amboy, N. J.	Do.
162015	do	Greenland	100	82	3	1903	Kennebunk Port, Me.	Portsmouth, N. H.
165080	do	Greenville	451	454	1	1912	Tottenville, N. Y.	New York, N. Y.
164112	Scow	Guemes No. 1	7	7	0	1910	Anacortes, Wash.	Port Townsend, Wash.
164113	do	Guemes No. 2	7	7	0	1910	do	Do.
165353	Barge	Gulfport	178	178	2	1913	Elizabethport, N. J.	New York, N. Y.
164673	do	Gunter No. 2	12	12	1	1911	Guntersville, Ala.	Chattanooga, Tenn.
39714	Scow	Guy	144	144	1	1898	Perth Amboy, N. J.	New York, N. Y.
39718	do	Guy	5	5	0	1896	Anacortes, Wash.	Port Townsend, Wash.
164373	Barge	Guy B. Johnson	425	425	1	1909	Catskill, N. Y.	New York, N. Y.
163689	do	Guyton No. 1	235	224	1	1908	West Lake, La.	Port Arthur, Tex.
163880	do	Guyton No. 8	170	170	1	1909	Cedar Bayou, Tex.	Galveston, Tex.

[1] Formerly British schooner Glenola.

[2] Formerly barge Thomas J. Naulty.

UNRIGGED MERCHANT VESSELS OF THE UNITED STATES—Continued.

Official No.	Class.	Name of vessel.	Gross tonnage.	Net tonnage.	Crew.	When built.	Where built.	Home port (where permanent document issues).
		H.						
165295	Barge	H	75	75	0	1909	West Lake, La	Houston, Tex.
164328	Scow	H No. 1	48	48	0	1910	Hoquiam, Wash	Port Townsend, Wash.
42813	do	H No. 1	64	64	0	1899	Anacortes, Wash	Seattle, Wash.
162764	Canal boat	H. Hebermann	104	99	1	1906	Champlain, N. Y	Plattsburg, N. Y.
163552	Barge	H. McAllister	196	196	2	1901	Henderson, Ky	Paducah, Ky.
163513	do	[1] H. A. Fablan	375	375	0	1908	Kingston, N. Y	New York, N. Y.
163912	Canal boat	H. A. Whitefield, jr	95	90	1	1889	Tonawanda, N. Y	Plattsburg, N. Y.
42791	Barge	H. B. and B. No. 7	215	215	0	1898	Buffalo, N. Y	Cleveland, Ohio.
42792	do	H. B. and B. No. 8	263	263	0	1898	do	Do.
162879	Scow	H. B. No. 1	15	15	0	1902	Winslow, Wash	Seattle, Wash.
164774	Barge	H. B. No. 1	25	25	0	1912	Port Blakeley, Wash	Port Townsend, Wash.
162880	do	H. B. No. 2	15	15	0	1902	Winslow, Wash	Seattle, Wash.
42723	Canal boat	H. C. Millard	101	96	1	1890	Champlain, N. Y	Plattsburg, N. Y.
42767	do	H. E. Meeker	129	129	1	1890	Fort Edward, N. Y	Do.
42750	Barge	H. F. Allen	280	280	0	1893	South Rondout, N. Y	New York, N. Y.
42700	do	H. R. Heath	331	332	1	1888	New Haven, Conn	New Haven, Conn.
165067	do	H. Sewell Pruyn	268	268	1	1912	Kingston, N. Y	New York, N. Y.
164358	Scow	H. Water Co. No. 1	48	48	0	1905	Hoquiam, Wash	Port Townsend, Wash.
164359	do	H. Water Co. No. 2	48	48	0	1908	do	Do.
164360	do	H. Water Co. No. 3	19	19	0	1910	do	Do.
162412	Barge	H. W. Somers	350	350	1	1904	Brooklyn, N. Y	New York, N. Y.
42671	do	H. & N. Y. T. Co. No. 2	270	258	1	1882	Hartford, Conn	Hartford, Conn.
42676	do	H. & N. Y. T. Co. No. 3	213	202	1	1883	do	Do.
42708	do	H. & N. Y. T. Co. No. 4	360	351	1	1889	do	Do.
42720	do	H. & N. Y. T. Co. No. 5	513	488	1	1890	do	Do.
42727	do	H. & N. Y. T. Co. No. 6	510	487	1	1891	do	Do.
42728	do	H. & N. Y. T. Co. No. 7	513	488	1	1891	Gildersleeve, Conn	Do.
42733	do	H. & N. Y. T. Co. No. 8	526	500	1	1892	do	Do.
42737	do	H. & N. Y. T. Co. No. 9	66	63	3	1893	Hartford, Conn	Do.
42752	do	H. & N. Y. T. Co. No. 10	525	499	1	1896	Gildersleeve, Conn	Do.
42764	do	H. & N. Y. T. Co. No. 11	575	542	1	1896	do	Do.
42826	do	H. & N. Y. T. Co. No. 12	72	63	3	1898	Hartford, Conn	Do.
42795	do	H. & N. Y. T. Co. No. 14	301	247	1	1898	do	Do.
42827	do	H. & N. Y. T. Co. No. 15	652	620	1	1900	do	Do.
42844	do	H. & N. Y. T. Co. No. 16	689	655	1	1900	do	Do.
42867	do	H. & N. Y. T. Co. No. 17	477	447	1	1901	do	Do.
42885	do	H. & N. Y. T. Co. No. 18	340	299	1	1903	do	Do.
162158	do	H. & N. Y. T. Co. No. 19	513	479	1	1904	do	Do.
163120	do	H. & N. Y. T. Co. No. 20	524	483	1	1907	do	Do.
163119	do	H. & N. Y. T. Co. No. 21	521	481	1	1907	Gildersleeve, Conn	Do.
163180	do	H. & N. Y. T. Co. No. 22	505	474	1	1907	Noank, Conn	Do.
163230	do	H. & N. Y. T. Co. No. 23	489	458	1	1907	do	Do.
163275	do	H. & N. Y. T. Co. No. 24	489	458	1	1907	do	Do.
163305	do	H. & N. Y. T. Co. No. 25	489	458	1	1907	do	Do.
163198	do	H. & N. Y. T. Co. No. 26	522	481	1	1907	Gildersleeve, Conn	Do.
163775	Scow	H. & N. Y. T. Co. No. 27	149	82	3	1909	Hartford, Conn	Do.
163988	Barge	H. & N. Y. T. Co. No. 28	514	479	1	1909	do	Do.
164362	do	H. & N. Y. T. Co. No. 29	517	475	1	1911	do	Do.
164578	do	H. & N. Y. T. Co. No. 30	550	513	1	1911	Gildersleeve, Conn	Do.
164728	do	H. & N. Y. T. Co. No. 31	551	513	0	1912	Hartford, Conn	Do.
165127	do	H. & N. Y. T. Co. No. 32	551	513	1	1913	do	Do.
162453	Scow	H. & N. Y. T. Co., Pile Driver No. 1	111	59	8	1904	do	Do.
164122	do	H. & S. No. 1	152	152	0	1910	Seattle, Wash	Seattle, Wash.
164123	do	H. & S. No. 2	188	188	0	1910	do	Do.
164121	do	H. & S. No. 3	188	188	0	1910	do	Do.
164637	do	H. & S. No. 4	176	176	0	1911	do	Do.
164680	do	H. & S. No. 5	198	198	0	1911	do	Do.
165241	do	H. & S. No. 6	170	170	0	1913	do	Port Townsend, Wash.
165260	do	H. & S. No. 7	170	170	0	1913	do	Seattle, Wash.
165316	do	H. & S. No. 8	221	224	0	1913	do	Do.
165310	do	H. & S. No. 9	170	170	0	1913	do	Do.
164284	Barge	Hagler	5	5	1	1907	Haglers Ferry, Tenn	Chattanooga, Tenn.
163839	do	Hague No. 1	24	24	0	1905	Tacoma, Wash	Tacoma, Wash.
42804	House boat	Halcyon	73	73	2	1898	Alexandria Bay, N. Y	Cape Vincent, N. Y.
164162	Barge	Hall	8	8	0	1904	Lenoir City, Tenn	Chattanooga, Tenn
164706	do	Hall	5	5	1	1909	Halls Ferry, Tenn	Do.
162578	Canal boat	Hamburg	113	113	1	1885	Lockport, N. Y	Plattsburg, N. Y.
161980	Barge	Hamburg	430	430	0	1912	Kingston, N. Y	New York N Y.
42866	do	Hamburg-American Line No. 1	253	253	1	1901	Brooklyn, N. Y	Do.
163082	do	Hamlin	427	404	1	1907	do	Do.
162061	do	Hammond	212	191	1	1903	do	Do.
42890	do	Hampton	98	83	3	1903	Kennebunk Port, Me	Portsmouth N H.
162043	do	[2] Hampton	432	432	1	1903	Elkton, Md	Philadelphia, Pa.
164161	do	Hampton	409	409	1	1910	Bentley Manor, N. Y	New York, N. Y.
162762	Dredge	HANDY ANDY	471	422	10	1905	Port Huron, Mich	Buffalo, N. Y.
165272	do	Handy Boy	155	155	3	1913	Ecorse, Mich	Detroit, Mich.
164037	Scow	Hank	29	29	0	1910	Camano, Wash	Port Townsend, Wash.
162425	do	Hanley	12	12	0	1905	Ballard, Wash	Do

[1] Formerly barge Shore Road.

[2] Formerly barge George W. Kugler.

UNRIGGED MERCHANT VESSELS OF THE UNITED STATES—Continued.

Official No.	Class.	Name of vessel.	Gross tonnage.	Net tonnage.	Crew.	When built.	Where built.	Home port (where permanent document issues).
42769	Barge	Hannah McLain	264	264	1	1896	Perth Amboy, N. J.	New York, N. Y.
42832	do	Harbor Lights	127	103	1	1870	Lockport, N. Y.	Perth Amboy, N. J.
96504	do	Harbor Queen	161	155	0	1900	Aberdeen, Wash.	Port Townsend, Wash.
96041	do	Harbor Transportation No. 1	41	39	2	1890	Newport, R. I.	Newport, R. I.
96116	do	Harland W. Houston	180	171	1	1891	Bethel, Del.	Philadelphia, Pa.
163546	do	Harlem	129	129	1	1902	Long Island City, N. Y.	New York, N. Y.
163931	do	Harold	314	309	0	1909	Gildersleeve, Conn.	Philadelphia, Pa.
42847	do	Harpers Ferry	312	201	2	1900	Baltimore, Md.	Baltimore, Md.
162548	Canal boat	Harriet	104	99	1	1905	Rondout, N. Y.	Plattsburg, N. Y.
42751	Barge	Harriet Johnson	117	112	1	1895	Brooklyn, N. Y.	New York, N. Y.
42748	do	Harrington	144	135	2	1895	do	Do.
164814	do	Harrison	5	5	0	1910	Harrisons Ferry, Tenn.	Chattanooga, Tenn.
165313	do	Harrison	5	5	1	1910	do	Do.
203227	do	Har-Ru-Al	17	17	2	1906	Clayton, N. Y.	Cape Vincent, N. Y.
42770	do	Harry	200	200	0	1891	Rondout, N. Y.	New York, N. Y.
42817	Scow	Harry	5	5	0	1896	Anacortes, Wash.	Port Townsend, Wash.
42842	Barge	Harry	75	75	1	1900	Little Hocking, Ohio	Wheeling, W. Va.
163049	Scow	Harry B.	11	11	0	1907	Ballard, Wash.	Seattle, Wash.
163923	Canal boat	Harry Eno	104	98	1	1892	Tonawanda, N. Y.	Plattsburg, N. Y.
42811	Barge	Harry F.	151	123	1	1899	Brooklyn, N. Y.	New York, N. Y.
165233	do	Harry G.	392	392	1	1912	Kingston, N. Y.	Do.
42869	Canal boat	Harry Killilan	116	111	1	1901	Whitehall, N. Y.	Albany, N. Y.
163560	Barge	Harry R.	396	396	0	1907	Kingston, N. Y.	New York, N. Y.
163998	do	Harry A. Blair	162	162	1	1908	Kingston, N. Y.	Do.
162081	do	Harry A. Keeler	345	345	1	1903	Brooklyn, N. Y.	Do.
42763	do	Harry A. Wheeler	253	253	0	1891	South Rondout, N. Y.	Do.
42768	do	Harry E. Meeker	273	273	1	1893	do	Do.
42850	Canal boat	Harry L. Hunt	104	98	1	1900	Watervliet, N. Y.	Plattsburg, N. Y.
42783	Barge	Harry L. Joyce	165	165	1	1895	South Rondout, N. Y.	New York, N. Y.
42765	do	Harry M. Lane	251	251	0	1893	do	Do.
162460	do	Harry R. Conners	230	230	1	1903	Rondout, N. Y.	Do.
42802	Canal boat	Harry S. Orr	115	114	2	1892	Tonawanda, N. Y.	Albany, N. Y.
42839	Barge	Harry T. Peters	285	285	0	1900	Rondout, N. Y.	Newark, N. J.
165042	Canal boat	Harry W. Kerr	113	113	1	1912	Whitehall, N. Y.	Plattsburg, N. Y.
42880	Barge	Harry Hudson Smith	321	321	1	1902	Gildersleeve, Conn.	New York, N. Y.
42854	do	Harry and Francis	251	251	1	1898	Rondout, N. Y.	Do.
163062	do	Hartsdale	427	405	1	1907	Brooklyn, N. Y.	Do.
165312	Scow	Harstein	19	19	0	1913	Ballow, Wash.	Tacoma, Wash.
42181	Barge	Harvest Queen	275	261	2	1857	Coxsackie, N. Y.	Albany, N. Y.
162856	do	Haselton	151	104	1	1906	Baltimore, Md.	Baltimore, Md.
42714	do	Hastings	406	372	0	1890	Brooklyn, N. Y.	New York, N. Y.
164384	do	Hatteras	457	457	1	1911	Elkton, Md.	Philadelphia, Pa.
42833	do	Hattie	293	278	0	1900	Gildersleeve, Conn.	Hartford, Conn.
162344	do	Hattie	7	7	0	1904	Rock Island, Ill.	Rock Island, Ill.
165334	Scow	Hattie B.	17	10	1	1913	Bath, Me.	Bath, Me.
163903	Canal boat	Hattie A. Crouse	132	125	1	1909	Whitehall, N. Y.	Albany, N. Y.
164109	Barge	Hattie L. Aldrich	374	374	0	1909	Kingston, N. Y.	New York, N. Y.
42810	do	Haverstraw	105	88	0	1899	Weehawken, N. J.	Do.
164492	Scow	Hawk	18	18	0	1911	Seattle, Wash.	Ketchikan, Alaska.
42863	Barge	Haworth	242	221	1	1901	Weehawken, N. J.	New York, N. Y.
164255	do	Hays	12	12	1	1910	Oak Grove, Tenn.	Chattanooga, Tenn.
163713	do	Hazard	397	397	1	1908	Tottenville, N. Y.	New York, N. Y.
42829	do	Hazel	375	375	2	1900	Brooklyn, N. Y.	Do.
163386	do	Hazel Mitchell	377	377	0	1907	South Rondout, N. Y.	Do.
42876	do	Hazel M. King	218	218	1	1899	Brooklyn, N. Y.	Do.
162480	Canal boat	Hecker Jones Jewell Milling Co.	160	160	1	1904	Buffalo, N. Y.	Do.
162025	Barge	Hecla	415	390	1	1903	Brooklyn, N. Y.	Do.
165007	do	Helderberg	207	203	1	1905	Rondout, N. Y.	Albany, N. Y.
42724	do	Helen	161	153	3	1891	Rockyhill, Conn.	Hartford, Conn.
42805	do	Helen	122	85	1	1898	Sleightsburg, N. Y.	New York, N. Y.
165238	do	Helen Dwyer	205	201	1	1907	Athens, N. Y.	Albany, N. Y.
163981	do	Helen Hammond	412	412	0	1909	Kingston, N. Y.	New York, N. Y.
163909	Canal boat	Helen Janet	100	94	1	1909	Waterford, N. Y.	Plattsburg, N. Y.
164364	Barge	Helen McIlvaine	494	449	2	1911	Chesapeake City, Md.	Philadelphia, Pa.
164816	do	Helen R.	327	327	0	1910	Kingston, N. Y.	New York, N. Y.
164683	Canal boat	Helen A. Miller	106	99	1	1911	Rondout, N. Y.	Albany, N. Y.
42740	do	Helen F. Robins	153	145	1	1887	Brooklyn, N. Y.	New York, N. Y.
42821	do	Helen C. Juilliard	786	786	12	1899	do	Do.
163400	do	Helen M. Gallagher	229	229	1	1907	Kingston, N. Y.	Do.
162638	do	Helen M. Lee	204	204	1	1905	Brooklyn, N. Y.	Do.
164908	do	Helen R. Boas	133	128	1	1912	Watervliet, N. Y.	Albany, N. Y.
165236	do	Helen R. Roach	108	100	1	1913	Rondout, N. Y.	Do.
162561	do	Helena	133	133	1	1890	Buffalo, N. Y.	Buffalo, N. Y.
164784	do	Helene Lafontaine	105	99	1	1912	Rondout, N. Y.	Albany, N. Y.
162017	Barge	Helene S. W.	124	124	1	1898	Perth Amboy, N. J.	New York, N. Y.
163918	Scow	Helna M.	11	6	1	1905	Bowdoinham, Me.	Bath, Me.
164913	Barge	Henley	5	5	1	1912	Sunline, Tenn.	Chattanooga, Tenn.
42875	Canal boat	Henrietta	132	132	1	1894	Lockport, N. Y.	New Haven, Conn.
164575	Barge	Henry	263	263	0	1911	Cedar Bayou, Tex.	Galveston, Tex.
164708	do	Henry	5	5	1	1910	Cotton Port, Tenn.	Chattanooga, Tenn.
163585	Canal boat	Henry Bohnson, Jr.	98	93	1	1889	Tonawanda, N. Y.	Plattsburg, N. Y.
42583	do	Henry Hoyle	104	98	1	1875	Champlain, N. Y.	Albany, N. Y.

UNRIGGED MERCHANT VESSELS OF THE UNITED STATES—Continued.

Official No.	Class.	Name of vessel.	Gross tonnage.	Net tonnage.	Crew.	When built.	Where built.	Home port (where permanent document issues).
164459	Canal boat	Henry Jordan	125	120	1	1909	Watervliet, N. Y.	Albany, N. Y.
42824	do	Henry Mott	102	97	1	1899	Whitehall, N. Y.	Plattsburg, N. Y.
35550	Barge	Henry Plauth	327	327	1	1899	Port Richmond, N. Y.	New York, N. Y.
42705	Canal boat	Henry Shovah	100	95	1	1889	Whitehall, N. Y.	Plattsburg, N. Y.
164477	do	Henry B. Martin	123	117	1	1911	do	Do.
42688	Barge	Henry E. Du Bois	116	110	0	1886	Brooklyn, N. Y.	New York, N. Y.
42874	Canal boat	Henry R. Marquand	97	92	1	1888	Whitehall, N. Y.	Plattsburg, N. Y.
163098	Barge	Herbert W. Harris	180	180	1	1906	South Rondout, N. Y.	New York, N. Y.
42743	do	Hercules	149	141	0	1894	Brooklyn, N. Y.	Do.
42704	do	Hercules	82	82	0	1895	Orange, Tex.	Galveston, Tex.
42882	do	Hercules	316	266	4	1902	Weehawken, N. J.	New York, N. Y.
162227	Dredge	Hercules	559	495	8	1904	Detroit, Mich.	Detroit, Mich.
164017	Scow	Hercules	40	31	5	1902	Salisbury, Md.	Crisfield, Md.
163635	Barge	Herman H. Lee	200	200	1	1907	Brooklyn, N. Y.	New York, N. Y.
163694	do	Hester	24	24	1	1896	Elizabeth, Pa.	Wheeling, W. Va.
63058	do	[1] Hettie Flannery	291	291	1	1899	Port Richmond, N. Y.	New York, N. Y.
165179	do	Hibernia	491	491	1	1913	Tottenville, N. Y.	Do.
42679	Canal boat	Hicks and Clark	104	99	1	1884	Fort Ann, N. Y.	Plattsburg, N. Y.
163983	Barge	Hidatsa	73	73	0	1909	Bismarck, N. Dak.	Pembina, N. Dak.
162346	do	High Ball	303	303	1	1904	Perth Amboy, N. J.	New York, N. Y.
42691	do	Highland	211	194	0	1887	Elizabeth, N. J.	Do.
164483	do	Highlands	257	257	1	1911	Bentley Manor, N. Y.	Do.
42738	do	Hilda	150	142	2	1893	Brooklyn, N. Y.	Norfolk, Va.
164142	Canal boat	Hillis Bros.	106	99	1	1910	Rondout, N. Y.	Albany, N. Y.
163063	Barge	Hillsdale	427	404	1	1907	Brooklyn, N. Y.	New York, N. Y.
42663	do	Hindoo	378	352	0	1881	do	Do.
96544	do	[2] Hindoo	622	517	12	1877	Apenrade, Germany	Savannah, Ga.
163680	do	Hobson	241	221	1	1907	Milford, Del.	Port Arthur, Tex.
165063	do	Hodge	7	7	1	1907	Hodges Ferry, Tenn.	Chattanooga, Tenn.
163133	do	Hoffmans	432	409	1	1907	Brooklyn, N. Y.	New York, N. Y.
42870	Scow	Holt	15	15	0	1902	Wales Island, Alaska	Ketchikan, Alaska.
163890	Barge	Holley	215	189	1	1909	Tottenville, N. Y.	New York, N. Y.
42732	do	Holly	219	205	1	1892	Elkton, Md.	Philadelphia, Pa.
164103	Scow	Home	70	70	0	1910	Port Angeles, Wash.	Port Angeles, Wash.
42698	Canal boat	Homer K. Martin	96	91	1	1888	Whitehall, N. Y.	Plattsburg, N. Y.
164200	do	Hon. R. L. Hill	115	109	1	1892	Buffalo, N. Y.	Do.
164306	Barge	Hood	5	5	1	1909	Hoods Landing, Tenn.	Chattanooga, Tenn.
164014	do	Hood	5	5	1	1909	do	Do.
95161	do	Hope	135	103	1	1872	Brooklyn, N. Y.	Bridgeport, Conn.
164776	Scow	Hoquiam	286	286	0	1912	Hoquiam, Wash.	Port Townsend, Wash.
162218	do	Horace	253	253	0	1904	Steilacoom, Wash.	Do.
165308	Canal boat	Horace and Pheba	103	96	1	1913	Waterford, N. Y.	Albany, N. Y.
163368	Barge	Houston	495	495	2	1907	Perth Amboy, N. J.	New York, N. Y.
163907	do	Houston	211	211	2	1907	Milford, Del.	Port Arthur, Tex.
65150	do	Houston	153	153	1	1913	Kingston, N. Y.	New York, N. Y.
163576	Canal boat	Houston Barnard	107	101	1	1902	Buffalo, N. Y.	Plattsburg, N. Y.
142888	Barge	Howard	368	368	2	1900	Elkton, Md.	Baltimore, Md.
63564	do	Howard	309	303	0	1908	Gildersleeve, Conn.	Hartford, Conn.
142868	do	Howard Bros.	278	278	0	1901	Rondout, N. Y.	New York, N. Y.
62115	do	Howard C. Millard	246	242	1	1903	Sleightsburg, N. Y.	Albany, N. Y.
162611	do	Howard H. Logue	359	359	0	1905	Rondout, N. Y.	New York, N. Y.
163178	do	Howard J. Herbert	103	98	1	1890	Buffalo, N. Y.	Plattsburg, N. Y.
142886	do	Howard L. Neff	353	353	1	1897	Elkton, Md.	Philadelphia, Pa.
63936	Canal boat	Hubert J. Dolan	129	122	1	1896	Durhamville, N. Y.	Plattsburg, N. Y.
142457	Barge	Hudson	198	188	1	1871	Chester, Pa.	Perth Amboy, N. J.
42718	do	Hudson	450	419	0	1890	Brooklyn, N. Y.	New York, N. Y.
42759	do	Hudson	227	227	0	1895	South Rondout, N. Y.	Do.
42809	Canal boat	Hudson	100	95	1	1897	Whitehall, N. Y.	Plattsburg, N. Y.
164672	Barge	Hudson	477	477	1	1911	Elkton, Md.	Philadelphia, Pa.
164546	do	Huelva	419	419	1	1911	Philadelphia, Pa.	Do.
164118	do	Hull	7	7	0	1908	Huffs Ferry, Tenn.	Chattanooga, Tenn.
164097	Canal boat	Huffaker	7	7	0	1907	Greens Landing, Tenn.	Do.
42837	do	Hugh Doherty	94	89	1	1881	Fort Edward, N. Y.	Plattsburg, N. Y.
42884	Barge	Hugh Doherty	275	275	0	1899	Kingston, N. Y.	New York, N. Y.
162993	do	Hugh J. Derby	235	225	1	1903	do	Do.
164101	Scow	Hugh No. 1	7	7	0	1910	Anacortes, Wash.	Port Townsend, Wash.
42774	Barge	Hughes Bros. and Bangs No. 18	683	683	2	1897	Noank, Conn.	Cleveland, Ohio.
42775	do	Hughes Bros. and Bangs No. 20	546	541	2	1897	do	Stonington, Conn.
42776	do	Hughes Bros. and Bangs No. 22	676	676	2	1897	do	Cleveland, Ohio.
42777	do	Hughes Bros. and Bangs No. 24	676	676	2	1897	do	Do.
42778	do	Hughes Bros. and Bangs No. 26	546	541	2	1897	do	Do.
42796	Scow	Hugo	132	132	1	1898	Perth Amboy, N. J.	New York, N. Y.
164803	do	Hume No. 1	18	18	0	1912	Seattle, Wash.	Seattle, Wash.
165317	do	Hump	75	75	0	1913	Hoquiam, Wash.	Port Townsend, Wash.
162328	Barge	Hunter	374	374	0	1904	Brooklyn, N. Y.	New York, N. Y.
42857	Scow	Huron	899	899	1	1901	Ballard, Wash.	St. Michael, Alaska.
95753	Barge	Huron	39	37	1	1883	Boston, Mass.	Baltimore, Md.
163777	Scow	Hurricane	191	191	10	1909	Detroit, Mich.	Buffalo, N. Y.
42812	Barge	Hurry Up	200	200	0	1899	Rondout, N. Y.	New York, N. Y.
42845	do	Hustler	135	135	2	1890	Brooklyn, N. Y.	Do.

[1] Formerly barge W. A. P. No. 18.

[2] Formerly Norwegian bark Hindoo.

UNRIGGED MERCHANT VESSELS OF THE UNITED STATES—Continued.

Official No.	Class.	Name of vessel.	Gross tonnage.	Net tonnage.	Crew.	When built.	Where built.	Home port (where permanent document issues).
162006	Barge	Hutton	146	128	2	1903	Port Richmond, N. Y.	Baltimore, Md.
42855	do	Hyattsville	143	125	2	1901	do	Do.
42692	do	Hyde Park	373	349	0	1887	Elizabeth, N. J.	New York, N. Y.
42889	do	Hygeia	327	327	1	1903	Sleightsburg, N. Y.	Do.
		I.						
165195	Barge	I.	75	75	0	1909	West Lake, La.	Houston, Tex.
164691	Scow	I. B. 1	33	33	0	1911	Anacortes, Wash.	Port Townsend, Wash.
164742	do	I. B. No. 2	53	53	0	1912	do	Do.
164807	do	I. B. No. 3	124	124	0	1912	do	Do.
163175	do	I. F. Co. No. 3	43	43	0	1907	Port Hadlock, Wash.	Do.
163186	do	I. F. Co. No. 4	114	114	0	1907	do	Do.
163236	do	I. F. Co. No. 5	43	43	0	1907	do	Seattle, Wash.
44311	Barge	I. H. Dahlman	188	188	2	1886	Astoria, N. Y.	New York, N. Y.
44280	Canal boat	I. L. Rush	108	102	1	1881	Fort Ann, N. Y.	Albany, N. Y.
44329	Scow	I. No. 3	17	17	0	1899	New Whatcom, Wash.	Port Townsend, Wash.
162487	do	I. P. C. No. 1	10	10	0	1905	Friday Harbor, Wash.	Do.
164727	do	I. P. Co. No. 1	25	25	1	1912	Seattle, Wash.	Seattle, Wash.
164760	do	I. P. Co. No. 2	25	25	1	1912	do	Do.
164956	do	I. P. Co. No. 4	18	18	0	1912	Ketchikan, Alaska	Ketchikan, Alaska.
164957	do	I. P. Co. No. 5	18	18	0	1912	do	Do.
165262	do	I. S.	13	13	0	1913	Hadlock, Wash.	Port Townsend, Wash.
164343	do	I. S. & G. Co. No. 1	13	13	0	1910	Aberdeen, Wash.	Do.
164344	do	I. S. & G. Co. No. 2	38	38	0	1910	do	Do.
164345	do	I. S. & G. Co. No. 3	58	58	0	1907	do	Do.
164346	do	I. S. & G. Co. No. 4	103	103	0	1910	do	Do.
164347	do	I. S. & G. Co. No. 5	109	109	0	1910	do	Do.
164348	do	I. S. & G. Co. No. 6	66	66	0	1910	do	Do.
164349	do	I. S. & G. Co. No. 7	33	33	0	1910	do	Do.
164506	do	I. S. & G. Co. No. 8	54	54	0	1910	do	Do.
164507	do	I. S. & G. Co. No. 9	128	128	0	1911	do	Do.
164525	do	I. S. & G. Co. No. 10	118	118	0	1911	do	Do.
45710	Barge	I. Townsend Burden	229	218	2	1866	New Baltimore, N. Y.	Albany, N. Y.
44154	do	*Ianthe*	286	272	4	1868	Wilmington, Del.	Perth Amboy, N. J.
163893	do	Iceberg	277	277	0	1904	Toledo, Ohio	Detroit, Mich.
164476	Scow	Iceland	392	392	0	1911	do	Do.
44307	Barge	Ice King	209	209	0	1888	Detroit, Mich.	Do.
44308	do	Ice Queen	209	209	0	1888	do	Do.
163158	do	Ida	51	51	2	1900	Alexandria Bay, N. Y.	Cape Vincent, N. Y.
44316	do	Ida B	156	156	1	1898	Brooklyn, N. Y.	New York, N. Y.
100096	do	Ida Palmer	79	75	0	1873	City Island, N. Y.	Stamford, Conn.
44344	Canal boat	Ida Nona	104	99	1	1881	Larrabees Point, Vt.	Plattsburg, N. Y.
162797	Barge	Idaho	922	922	1	1906	Winslow, Wash.	St. Michael, Alaska.
162968	Scow	Idaho	35	35	0	1906	Ketchikan, Alaska	Ketchikan, Alaska.
44288	Barge	Ideal	182	182	1	1882	Brooklyn, N. Y.	New York, N. Y.
162786	do	Ideal	78	78	2	1902	Buffalo, N. Y.	Buffalo, N. Y.
44309	House boat	Idler	105	105	2	1893	Alexandria Bay, N. Y.	Cape Vincent, N. Y.
44315	Barge	Idler	207	207	4	1897	Clinton, Iowa	Rock Island, Ill.
44331	Scow	Ike	142	142	0	1893	Seattle, Wash.	Wrangell, Alaska.
44305	Barge	Ilion	143	118	0	1890	South Rondout, N. Y.	New York, N. Y.
44319	Scow	Ilwaco	12	12	0	1898	Fairhaven, Wash.	Port Townsend, Wash.
44289	Barge	Imperial	172	172	1	1883	Brooklyn, N. Y.	New York, N. Y.
44313	do	Import	184	184	1	1896	do	Do.
162432	Scow	Imruk	28	28	0	1905	Ballard, Wash.	Seattle, Wash.
100668	Barge	Independence	244	244	10	1898	St. Michael, Alaska	St. Michael, Alaska.
164248	do	Independent	104	104	5	1911	Hales Bar, Tenn.	Chattanooga, Tenn.
163122	Scow	Independent Asphalt No. 1	277	277	0	1907	Port Orchard, Wash.	Port Townsend, Wash.
163169	do	Independent Asphalt No. 2	273	273	0	1907	do	Seattle, Wash.
163563	do	Independent Asphalt No. 3	249	249	0	1908	Seattle, Wash.	Port Townsend, Wash.
163577	do	Independent Asphalt No. 4	276	276	0	1908	Hoquiam, Wash.	Seattle, Wash.
44317	Barge	Indian	253	253	1	1897	South Rondout, N. Y.	Newark, N. J.
163882	do	Indian No. 2	14	14	1	1907	Sistersville, W. Va.	Wheeling, W. Va.
44350	do	Indiana	332	332	1	1903	West New Brighton, N. Y.	New York, N. Y.
163235	do	Indiana	97	97	4	1907	Levanna, Ohio	Evansville, Ind.
44318	do	Industry	357	357	1	1898	Brooklyn, N. Y.	New York, N. Y.
162553	do	Industry	387	361	1	1905	Elkton, Md.	Do.
161958	Scow	Innoko	160	160	0	1909	Ballard, Wash.	Eagle, Alaska.
44338	Barge	Interstate	303	303	1	1899	West Superior, Wis.	Marquette, Mich.
44326	do	Intrepid	158	158	1	1899	Brooklyn, N. Y.	New York, N. Y.
163681	do	Intrepid	469	429	2	1908	Elkton, Md.	Do.
162994	do	Inverclyde	172	172	1	1906	do	Do.
163272	do	Inverness	174	174	1	1907	Brooklyn, N. Y.	Do.
163189	do	Invertay	174	174	1	1907	do	Do.
44293	do	Inwood	370	344	0	1887	do	Do.
163755	do	Iola	7	7	1	1906	Millersport, Ohio	Wheeling, W. Va.
164125	do	Ione	12	12	1	1910	New Boston, Ill.	Burlington, Iowa.
12166	do	Iowa	96	92	1	1848	Malden, N. Y.	New York, N. Y.
44170	do	Iowa	467	443	0	1847	Coxsackie, N. Y.	Do.
44222	do	Ira C. Whiting	165	157	2	1872	New Baltimore, N. Y.	New Haven, Conn.
44284	do	Irene	246	234	1	1881	Rockyhill, Conn.	New London, Conn.
162915	do	Irene	616	616	1	1906	St. Michael, Alaska	St. Michael, Alaska.

UNRIGGED MERCHANT VESSELS OF THE UNITED STATES—Continued.

Official No.	Class.	Name of vessel.	Gross tonnage.	Net tonnage.	Crew.	When built.	Where built.	Home port (where permanent document issues).
164318	Barge	Irene K	284	284	1	1910	South Rondout, N. Y.	New York, N. Y.
165281	Canal boat	Irene T. Hines	108	100	1	1913	Rondout, N. Y.	Albany, N. Y.
162451	Barge	Irma McIlvaine	472	472	1	1905	Elkton, Md.	Philadelphia, Pa.
44312	.....do	Irmaita Kellers	278	278	1	1895	South Rondout, N. Y.	New York, N. Y.
44265	.....do	Irondale	700	700	0	1877	Pittsburgh, Pa.	Pittsburgh, Pa.
44333	.....do	Iron King	241	192	1	1900	Newburgh, N. Y.	New York, N. Y.
44306	.....do	Iron Side	138	131	2	1891	Rondout, N. Y.	Do.
44294	.....do	Irvington	196	181	0	1887	Brooklyn, N. Y.	Do.
44347	.....do	Irwin	456	456	1	1902	Port Richmond, N. Y.	Do.
44332	Canal boat	Isaac Mincher	110	104	1	1888	Lockport, N. Y.	Plattsburg, N. Y.
44330	Barge	Isabel Kellers	198	198	0	1899	South Rondout, N. Y.	New York, N. Y.
44346	.....do	Isabell	428	428	1	1902	Elkton, Md.	Philadelphia, Pa.
162488	Scow	Iskum	68	68	0	1905	Winslow, Wash.	Seattle, Wash.
100546	Barge	Island Belle	143	143	1	1892	Ballard, Wash.	Port Townsend, Wash.
53267	.....do	Ivie	1,227	1,167	7	1891	Superior, Wis.	Boston, Mass.
164355	Scow	Izette Lumber Co. No. 1	22	22	0	1910	Seattle, Wash.	Seattle, Wash.
		J.						
162530	Canal boat	J. Archer	102	97	1	1905	Champlain, N. Y.	Albany, N. Y.
162899	.....do	J. Moore	107	102	1	1885	Middleport, N. Y.	Plattsburg, N. Y.
163661	Barge	J. O'Leary	271	271	0	1908	Kingston, N. Y.	New York, N. Y.
162595	.....do	J. Walsh	229	229	1	1905	.....do	Do.
46128	Scow	J. A. Bonker No. 25	149	149	1	1873	Rondout, N. Y.	Do.
46358	.....do	J. A. Bonker No. 38	159	151	1	1883	New Brunswick, N. J.	Do.
46359	.....do	J. A. Bonker No. 39	162	154	1	1883	.....do	Do.
46413	.....do	J. A. Bonker 41	177	169	1	1889	Brooklyn, N. Y.	Do.
46427	Canal boat	J. A. Garfield	116	110	1	1880	Lockport, N. Y.	Plattsburg, N. Y.
46614	Barge	J. A. Hill	229	229	1	1902	West New Brighton, N. Y.	New York, N. Y.
46320	Canal boat	J. A. Montgomery	109	104	1	1882	Fort Ann, N. Y.	Burlington, Vt.
46524	Barge	J. A. O'Neill	270	270	1	1899	Brooklyn, N. Y.	New York, N. Y.
165073	.....do	J. A. Roe	406	406	0	1908	Kingston, N. Y.	Do.
46284	Canal boat	J. B. Allore	106	100	1	1881	Champlain, N. Y.	Plattsburg, N. Y.
46628	Barge	J. B. Irish	346	346	1	1903	West New Brighton, N. Y.	New York, N. Y.
162938	Canal boat	J. B. Richardson	114	108	1	1888	Ithaca, N. Y.	Plattsburg, N. Y.
46433	.....do	J. D. Lafayette	107	101	1	1889	Northumberland, N. Y.	Do.
46575	.....do	J. E. Tryon	145	145	1	1897	Whitehall, N. Y.	Albany, N. Y.
46610	Barge	J. E. Willis	17	17	1	1902	Crystal River, Fla.	Cedar Keys, Fla.
46386	Canal boat	J. G. Hindes	100	95	1	1888	Fort Edward, N. Y.	Albany, N. Y.
162483	.....do	J. G. Orr	138	138	1	1893	Tonawanda, N. Y.	Buffalo, N. Y.
46577	Barge	J. H. Cullen	284	284	0	1900	Rondout, N. Y.	New York, N. Y.
46334	Canal boat	J. H. Harris	106	101	1	1883	Whitehall, N. Y.	Plattsburg, N. Y.
165200	Scow	J. H. Leh	35	35	1	1901	Buffalo, N. Y.	Buffalo, N. Y.
46492	Barge	J. H. Manning	246	246	2	1897	South Rondout, N. Y.	New York, N. Y.
162305	.....do	J. H. Marvil	402	383	1	1904	Elkton, Md.	Crisfield, Md.
46608	.....do	J. H. McClellan	204	204	1	1902	Brooklyn, N. Y.	New York, N. Y.
164777	Scow	J. H. No. 1	91	91	0	1910	Aberdeen, Wash.	Port Townsend, Wash.
162535	.....do	J. H. R.	17	17	0	1905	Bellingham, Wash.	Do.
164263	.....do	J. H. R. No. 1	17	17	0	1910	.....do	Do.
165210	.....do	J. H. R. No. 2	17	17	0	1913	.....do	Do.
46228	Canal boat	J. J. Campbell	108	102	1	1878	Whitehall, N. Y.	Plattsburg, N. Y.
162612	Barge	J. J. Costello	217	217	1	1877	Wilmington, Del.	Perth Amboy, N. J.
46389	Canal boat	J. J. Doherty	98	93	1	1885	Whitehall, N. Y.	Plattsburg, N. Y.
162357	.....do	J. J. Hewitt, jr	105	99	1	1903	Watervliet, N. Y.	Albany, N. Y.
163719	Scow	J. J. Humphreys	175	175	0	1909	Perth Amboy, N. J.	Perth Amboy, N. J.
46494	Barge	J. K. Sullivan	101	101	5	1898	Newport, R. I.	Newport, R. I.
46473	Canal boat	J. L. Mott, jr	130	130	0	1887	Ithaca, N. Y.	New York, N. Y.
46385	.....do	J. L. Prouty	105	99	1	1886	Fort Edward, N. Y.	Plattsburg, N. Y.
163967	Scow	J. M. Bloxom	114	114	0	1909	Seattle, Wash.	Seattle, Wash.
46588	.....do	J. No. 1	13	13	0	1901	Beach, Wash.	Port Townsend, Wash.
46527	.....do	J. No. 4	17	17	0	1899	New Whatcom, Wash.	Do.
163888	Canal boat	J. P. O. Langlois	117	111	1	1909	Whitehall, N. Y.	Plattsburg, N. Y.
45537	Barge	J. R. Baldwin	267	267	2	1864	New Baltimore, N. Y.	Albany, N. Y.
77548	.....do	J. R. Condon	9	8	1	1902	Manteo, N. C.	Elizabeth City, N. C.
164417	Scow	J. R. F.	13	13	0	1911	Coupeville, Wash.	Port Townsend, Wash.
165098	Barge	J. S. Cab	412	412	1	1912	Lockmoor, La.	Houston, Tex.
46382	Canal boat	J. S. Ethier	100	95	1	1888	West Haven, Vt.	Plattsburg, N. Y.
163956	Scow	J. W. B.	5	5	0	1909	Bremerton, Wash.	Seattle, Wash.
165301	Barge	J. W. C.	12	12	0	1909	Kelthsburg, Ill.	Burlington, Iowa.
162858	Canal boat	J. W. Baker	105	99	1	1886	Buffalo, N. Y.	Albany, N. Y.
163712	Barge	J. W. Cumming	209	209	0	1906	Kingston, N. Y.	New York, N. Y.
46285	Canal boat	J. W. Dunham	107	101	1	1888	Larrabees Point, Vt.	Plattsburg, N. Y.
45715	.....do	J. W. Mackey	229	218	2	1866	New Baltimore, N. Y.	Albany, N. Y.
163761	.....do	J. W. Rakestraw	422	422	1	1909	Elkton, Md.	Philadelphia, Pa.
46584	.....do	J. Raymond Dougherty	118	112	1	1901	Whitehall, N. Y.	Plattsburg, N. Y.
46277	Scow	Jack	105	100	1	1880	Brooklyn, N. Y.	New York, N. Y.
163298	Barge	Jack	172	172	2	1907	.....do	Do.
163663	Scow	Jack	256	256	0	1908	Everett, Wash.	Port Townsend, Wash.
46623	Barge	Jack Potts	310	310	1	1901	Eddyville, N. Y.	New York, N. Y.
46530	Scow	Jacket	35	35	0	1899	Anacortes, Wash.	Port Townsend, Wash.
46452	Barge	Jackson	310	310	0	1893	Orange, Tex.	Pensacola, Fla.

[1] Formerly barge 111.

† Sold alien March 31, 1913.

UNRIGGED MERCHANT VESSELS OF THE UNITED STATES—Continued.

Official No.	Class.	Name of vessel.	Gross tonnage.	Net tonnage.	Crew.	When built.	Where built.	Home port (where permanent document issues).
164180	Barge	Jackson	5	5	1	1905	Jacksons Ferry, Tenn	Chattanooga, Tenn.
163337	do	Jacksonville	181	181	1	1906	Brooklyn, N. Y	New York, N. Y.
162435	Scow	Jacqueline	119	119	0	1905	Harper, Wash	Port Townsend, Wash.
164504	do	Jag	38	38	0	1911	La Conner, Wash	Do.
46525	do	James	13	13	0	1899	Anacortes, Wash	Do.
164114	Barge	James	314	309	0	1910	Gildersleeve, Conn	Hartford, Conn.
46498	Canal boat	James Adams	95	91	1	1897	Whitehall, N. Y	New York, N. Y.
46529	Barge	James Bulger	192	192	1	1898	South Rondout, N. Y	Do.
162536	do	James Clooney	240	240	2	1905	Lake Charles, La	Galveston, Tex.
46288	Canal boat	James Comfort	112	107	1	1881	Fort Ann, N. Y	Plattsburg, N. Y.
45392	Barge	James Cottingham	191	181	2	1867	Newark, N. J	New York, N. Y.
76950	do	James Davidson	451	429	2	1891	New London, Conn	Wilmington, N. C.
162284	Canal boat	James Delaney	100	95	1	1881	Tonawanda, N. Y	Plattsburg, N. Y.
163676	Barge	James Dwyer	378	378	0	1908	Kingston, N. Y	New York, N. Y.
163050	do	James F	170	170	1	1888	Brooklyn, N. Y	Do.
46565	Canal boat	James Foley	93	88	1	1888	Oswego, N. Y	Plattsburg, N. Y.
46551	do	James Grady	103	98	2	1884	Tonawanda, N. Y	Do.
163869	Barge	James Kerwin	382	382	1	1908	South Rondout, N. Y	New York, N. Y.
46519	do	James Kraft	153	131	2	1899	Brooklyn, N. Y	Do.
46325	Canal boat	James Moir	99	94	1	1884	Champlain, N. Y	Burlington, Vt.
162977	Barge	James Moriarty	314	314	0	1904	Rondout, N. Y	New York, N. Y.
164392	do	James O	252	252	1	1910	South Rondout, N. Y	Do.
46580	do	James O'Boyle	329	329	0	1900	Eddyville, N. Y	Do.
46395	Canal boat	James O'Cain	102	97	1	1889	Whitehall, N. Y	Plattsburg, N. Y.
162546	do	James Palmer	101	96	1	1891	Northumberland, N. Y	Do.
46540	Barge	James Redigan	289	279	1	1899	West New Brighton, N. Y	New York, N. Y.
46453	do	James Shevlin	337	327	0	1893	Rondout, N. Y	Do.
46443	Canal boat	James Storen	112	107	1	1892	Fort Ann, N. Y	Plattsburg, N. Y.
46615	Barge	James Wixted	291	291	0	1893	Gildersleeve, Conn	New York, N. Y.
164201	Canal boat	James A. Doyle	129	125	1	1910	Whitehall, N. Y	Albany, N. Y.
164453	do	James A. Tulloh	104	98	0	1905	Watervliet, N. Y	Do.
46625	Barge	James B. Gregory, jr	232	232	1	1901	Rondout, N. Y	New York, N. Y.
163717	do	James C. Farrell	239	239	0	1906	Eddyville, N. Y	Do.
164533	Scow	Jas. D. Harrigan, jr	262	262	1	1910	Buffalo, N. Y	Buffalo, N. Y.
46273	Barge	James D. Spraker	397	371	0	1880	Brooklyn, N. Y	New York, N. Y.
46278	do	James E. Mulholland	239	228	1	1880	Wilmington, Del	Do
163299	Canal boat	James E. Walling	118	112	1	1880	Lockport, N. Y	Plattsburg, N. Y.
164262	do	James F. Dwyer	106	99	1	1910	Rondout, N. Y	Albany, N. Y.
162421	do	James F. Fallon	103	98	1	1905	Whitehall, N. Y	Do.
164264	Barge	Jas. G. Solomon	202	202	1	1908	West New Brighton, N. Y	New York, N. Y.
46368	Canal boat	James H. Burdett	102	97	1	1886	Whitehall, N. Y	Plattsburg, N. Y.
162128	Barge	James H. Langan	340	340	0	1903	Sleightsburg, N. Y	New York, N. Y.
164196	Canal boat	James H. Matthews	101	96	1	1910	Waterford, N. Y	Plattsburg, N. Y.
162507	Barge	JAS. H. PELLETT	346	296	4	1905	Buffalo, N. Y	Sandusky, Ohio.
46435	Canal boat	James H. Quinn	122	116	1	1891	Whitehall, N. Y	Plattsburg, N. Y.
46550	do	James H. Riley	119	113	1	1900	do	Do.
164287	Barge	James J. Doherty	447	447	1	1909	West Camp, N. Y	New York, N. Y.
162337	do	James J. Duffy	379	379	1	1904	Brooklyn, N. Y	Do.
46622	do	James J. McNally, jr	436	436	1	1903	Elkton, Md	Philadelphia, Pa.
162270	Canal boat	James J. Mooney	103	98	0	1904	Whitehall, N. Y	Plattsburg, N. Y.
46371	do	James L. Ross	102	97	1	1887	Moses Kill, N. Y	Albany, N. Y.
46416	do	James M. Barrett	112	106	1	1890	Whitehall, N. Y	Do.
162310	do	James M. Hurcomb	103	98	1	1904	Champlain, N. Y	Plattsburg, N. Y.
162338	Barge	James M. Quigley	289	289	1	1896	Port Richmond, N. Y	New York, N. Y.
162859	Canal boat	James M. Neville	103	97	1	1906	Rondout, N. Y	Albany, N. Y.
165337	do	James M. Tucker	118	110	1	1897	Tonawanda, N. Y	Do.
164378	Barge	James P. Kennedy	334	334	1			New York, N. Y.
164376	do	James P. Ross	281	281	1			Do.
162225	Canal boat	James P. Ward	103	98	1	1903	Whitehall, N. Y	Albany, N. Y.
164377	Barge	James R. Anderson	320	320	1			New York, N. Y.
46520	do	James S. Nolan	250	250	0	1899	Jersey City, N. J	Do.
46471	do	James T. Easton	270	270	1	1895	Elkton, Md	Do.
162367	do	James T. O'Neill	316	316	1	1904	Rondout, N. Y	Do.
163382	do	James W. Riley	375	375	0	1907	Kingston, N. Y	Do.
46398	Canal boat	James W. Smith	105	98	1	1889	Moses Kill, N. Y	Albany, N. Y.
162978	do	James & John O'Neil	104	98	1	1906	Watervliet, N. Y	Do.
46507	Scow	Jane	10	10	0	1896	Anacortes, Wash	Port Townsend, Wash.
164168	Canal boat	Jane Batchelor	128	122	1	1881	Buffalo, N. Y	Plattsburg, N. Y.
163228	do	Jane E. McAndrew	130	124	1	1904	Whitehall, N. Y	Albany, N. Y.
46552	do	Jane M. Hutton	105	99	1	1889	Tonawanda, N. Y	Plattsburg, N. Y.
162970	Barge	Janet Muller	183	183	1	1894	South Rondout, N. Y	New York, N. Y.
46311	do	January	156	151	2	1881	Madison, Conn	Do.
163651	do	Jeannette L. Aldrich	371	371	1	1908	Kingston, N. Y	Do.
13111	do	Jeannie	103	98	2	1867	Newburgh, N. Y	Do.
164474	Scow	Jeff	20	20	0	1911	Seattle, Wash	Seattle, Wash.
162706	Barge	Jehu	84	84	2	1896	Brooklyn, N. Y	New York, N. Y.
164258	Scow	Jennie	5	5	0	1906	Port Angeles, Wash	Port Townsend, Wash.
162695	Barge	Jennie F	183	165	1	1906	Brooklyn, N. Y	New York, N. Y.
162836	Canal boat	Jennie Fout	103	98	1	1889	Whitehall, N. Y	Plattsburg, N. Y.
46403	do	Jennie S	97	92	1	1889	do	Do.
46465	Barge	Jennie B. Tolar	128	128	1	1895	Brooklyn, N. Y	New York, N. Y.

[1] Formerly canal boat American Seal.

UNRIGGED MERCHANT VESSELS OF THE UNITED STATES—Continued.

Official No.	Class.	Name of vessel.	Gross tonnage.	Net tonnage.	Crew.	When built.	Where built.	Home port (where permanent document issues).
76183	Barge	Jennie E. Marshall	187	177	2	1884	Bethel, Del	Norfolk, Va.
163567	do	Jennie L. Derby	370	370	0	1908	Brooklyn, N. Y	New York, N. Y.
13535	do	Jeremiah	251	239	1	1863	Searsport, Me	New London, Conn.
164352	do	Jeremiah Collins	394	394	1	1911	Brooklyn, N. Y	New York, N. Y.
162829	do	Jerome	168	114	2	1906	Port Jefferson, N.Y	Do.
46570	Scow	Jerry	17	17	0	1900	Anacortes, Wash	Port Townsend, Wash.
162883	Canal boat	Jerry McCarthy	106	101	1	1890	Durhamville, N. Y	Plattsburg, N. Y.
46361	Barge	Jersey City	106	106	1	1886	Brooklyn, N. Y	New York, N. Y.
46301	Scow	Jesse	111	106	1	1880	Jersey City, N. J	Do.
165333	Barge	Jesse Lena	161	106	1	1908	Garden City, La	Port Arthur, Tex.
46447	Barge	Jessie	148	141	1	1893	Rondout, N. Y	New York, N. Y.
46603	do	Jessie	294	279	0	1902	Gildersleeve, Conn	Do.
46482	Canal boat	Jessie Tryon	131	131	1	1895	Whitehall, N. Y	Albany, N. Y.
46586	Barge	Jessup	311	260	2	1901	Baltimore, Md	Baltimore, Md.
46521	Scow	Jewell	13	13	0	1898	Fairhaven, Wash	Port Townsend, Wash.
46582	Barge	Jewett	138	138	1	1892	Brooklyn, N. Y	New York, N. Y.
77285	Scow	Jim	149	149	0	1889	Port Blakeley, Wash	Seattle, Wash.
46518	Barge	Jim and Frank	275	275	1	1899	West New Brighton, N. Y	New York, N. Y.
163344	do	Joan M. Dwyer	371	371	1	1907	Kingston, N. Y	Do.
46560	Scow	Joe	58	58	0	1900	New Whatcom, Wash	Wrangell, Alaska.
46613	Barge	Joe	295	295	0	1901	Eddyville, N. Y	New York, N. Y.
162598	Scow	Joe	15	15	0	1905	Marysville, Wash	Port Townsend, Wash.
163691	Barge	Joel	468	444	0	1908	Gildersleeve, Conn	Hartford, Conn.
46616	do	Johanna A. Dwyer	311	311	1	1900	Sleightsburg, N. Y	New York, N. Y.
46513	Scow	John	8	8	0	1898	New Whatcom, Wash	Port Townsend, Wash.
162413	do	John	150	150	0	1905	Tacoma, Wash	Tacoma, Wash.
164602	Barge	John	14	14	1	1911	Martins Ferry, Ohio	Wheeling, W. Va.
163501	Scow	John A	738	738	1	1908	Seattle, Wash	St. Michael, Alaska.
164845	Barge	John B	120	120	1			New York, N. Y.
46468	do	John Babcock	149	149	3	1894	Newburgh, N. Y	St. Augustine, Fla.
46605	do	John Barnes	431	431	1	1902	West New Brighton, N. Y	Philadelphia, Pa.
164513	Canal boat	John Bossert	106	99	1	1888	Tonawanda, N. Y	Albany, N. Y.
46609	Barge	John Bulger	265	265	1	1901	Rondout, N.Y	New York, N. Y.
46309	do	John Christol	178	165	1	1882	Washington, N. C	Do.
46319	Canal boat	John Clute	101	99	1	1882	Ticonderoga, N. Y	Plattsburg, N. Y.
46396	do	John Davey	101	96	1	1889	Whitehall, N. Y	Do.
42828	Barge	John Derby	276	268	1	1899	Rondout, N. Y	New York, N. Y.
162416	do	John Doolin	297	297	1	1904	do	Do.
165239	do	John Dwyer	215	211	1	1907	Eddyville, N. Y	Albany, N. Y.
46388	Canal boat	John Egan, jr	101	96	1	1888	Whitehall, N. Y	New York, N. Y.
46363	Barge	John Ericson	105	100	0	1885	Brooklyn, N. Y	Do.
46581	do	John Flannery, jr	260	260	1	1899	Rondout, N. Y	Do.
46515	Canal boat	John Gannon	103	98	1	1896	Whitehall, N. Y	Do.
164144	do	John Harvey	104	99	1	1896	Tonawanda, N. Y	Plattsburg, N. Y.
46591	do	John Healey	120	114	1	1895	Whitehall, N. Y	New York, N. Y.
162356	do	John Lane	105	99	1	1904	Watervliet, N. Y	Plattsburg, N. Y.
46343	do	John McBain	92	87	1	1885	West Troy, N. Y	Do.
51454	Barge	[2] John McCarthy	292	277	1	1903	Gildersleeve, Conn	New York, N. Y.
46475	do	John McDonald	143	143	2	1893	Kingston, N.Y	Do.
46626	Canal boat	John McKinzie	101	96	1	1894	Tonawanda, N. Y	Plattsburg, N. Y.
46448	do	John Miner, jr	117	111	1	1890	Northumberland, N. Y	Albany, N. Y.
46554	do	John Mulhall	105	99	1	1879	Tonawanda, N. Y	New York, N. Y.
163232	do	John Mullen	104	98	1	1907	Waterford, N. Y	Plattsburg, N. Y.
46318	do	John O'Neil	103	98	1	1882	Whitehall, N. Y	Do.
46566	do	John Owens	110	105	1	1888	Buffalo, N. Y	Do.
163921	do	John Rafferty	133	133	1			Do.
46593	Barge	John Redican	288	288	1	1901	West New Brighton, N. Y	New York, N. Y.
165101	do	John Reiss	442	442	0	1912	Athens, N. Y	Do.
46337	Canal boat	John Ryan	107	102	1	1884	Whitehall, N. Y	Albany, N. Y.
46558	do	John Sherman	102	97	1	1900	Champlain, N. Y	Plattsburg, N. Y.
162080	do	John Sullivan	104	99	1	1902	Whitehall, N. Y	Albany, N. Y.
46269	Barge	John Walsh	215	200	0	1880	Brooklyn, N. Y	Do.
46477	do	John Wilson, sr	275	275	0	1893	Rondout, N. Y	Do.
162609	do	John Zimmer	476	476	0	1905	Perth Amboy, N. J	Do.
46400	Canal boat	John A. Howe	99	94	2	1889	Orwell, Vt	Plattsburg, N. Y.
46428	do	John B. Fisk	110	105	1	1890	Whitehall, N. Y	New York, N. Y.
163920	do	John B. Heaney	125	125	1	(†)		Do.
46293	do	John B. McRea	113	106	1	1881	Champlain, N. Y	Plattsburg, N. Y.
164455	do	John B. Shinners	106	99	1	1911	Waterford, N. Y	Do.
162775	do	John C. Durgin	104	99	1	1906	Rondout, N. Y	Do.
75091	Barge	John C. Potter	1,244	1,145	2	1869	Searsport, Me	Tacoma, Wash.
164863	Canal boat	John D. Coffin	105	99	1	1912	Waterford, N. Y	Albany, N. Y.
46541	Barge	John D. Schoonmaker	257	257	0	1898	Elkton, Md	New York, N. Y.
164456	Canal boat	John E. Matton	106	99	1	1911	Waterford, N. Y	Albany, N. Y.
46417	Barge	John E. Singleton	117	112	1	1890	Whitehall, N. Y	Do.
165124	do	John F. Bresnahan	321	321	0	1912	Kingston, N. Y	New York, N. Y.
162878	Canal boat	John F. Costello	111	105	1	1905	Whitehall, N. Y	Plattsburg, N. Y.
162608	Barge	John F. Leach	378	378	1	1905	South Rondout, N. Y	New York, N. Y.
162011	do	John F. McIlvaine	414	414	1	1903	Elkton, Md	Philadelphia, Pa.
46549	do	John F. Mills	306	247	1	1900	New York, N. Y	New York, N. Y.
46496	do	John F. Rymer	167	139	1	1898	Brooklyn, N. Y	Do.

[1] Formerly barge Hattie Hughes.

[2] Formerly barge Marcia.

† Rebuilt, 1909.

UNRIGGED MERCHANT VESSELS OF THE UNITED STATES—Continued.

Official No.	Class.	Name of vessel.	Gross tonnage.	Net tonnage.	Crew.	When built.	Where built.	Home port (where permanent document issues).
46370	Canal boat	John G. Boyd	103	98	1	1887	Whitehall, N. Y	Plattsburg, N. Y.
46537	Barge	John H. Dwight	375	375	0	1898	Dutch Harbor, Alaska	St. Michael, Alaska.
163929	Canal boat	John H. Lascelles	121	111	1	1907	Tonawanda, N. Y	Albany, N. Y.
163535	do	John H. Yell	111	105	0	1908	Whitehall, N. Y	Plattsburg, N. Y.
165039	Barge	John I. Monk	258	252	1	1912	Rondout, N. Y	New York, N. Y.
46562	Canal boat	John J. Accles	115	110	1	1880	Rochester, N. Y	Plattsburg, N. Y.
46449	Barge	John J. Burlee	410	397	1	1893	Port Richmond, N. Y	New York, N. Y.
163204	do	John J. Cain	377	377	1	1907	Kingston, N. Y	Do.
164988	Canal boat	John J. Carroll	106	99	1	1911	Rondout, N. Y	Albany, N. Y.
164204	do	John J. Dunphy	120	114	1	1910	Watervliet, N. Y	Do.
46531	do	John J. Fallon	108	99	0	1899	Whitehall, N. Y	Do.
162266	do	John J. Groves	103	98	1	1886	do	Plattsburg, N. Y.
164140	do	John J. Kelley	104	97	1	1910	Rondout, N. Y	Do.
46533	Scow	John J. Lubey	283	283	1	1898	South Rondout, N. Y	Newark, N. J.
162976	Canal boat	John J. Manville	106	99	1	1906	Watervliet, N. Y	Albany, N. Y.
164202	do	John J. Phalen	129	125	1	1910	Whitehall, N. Y	Do.
165043	Barge	John J. Ryan	187	181	1	1912	Chelsea, Mass	Plattsburg, N. Y.
162848	do	John J. Timmins	197	197	1	1906	do	New York, N. Y.
162287	Canal boat	John J. Ward	102	97	1	1904	Whitehall, N. Y	Albany, N. Y.
46516	do	John L. Cory	115	109	1	1897	do	Plattsburg, N. Y.
46483	Barge	John L. Quigley	279	279	1	1896	Port Richmond, N. Y	New York, N. Y.
46405	Canal boat	John M. Wlune	102	97	1	1889	Whitehall, N. Y	Plattsburg, N. Y.
46467	Barge	John M. Wheeler	289	289	0	1889	Rondout, N. Y	New York, N. Y.
164594	Canal boat	John P. Cooper	99	94	1	1893	Tonawanda, N. Y	Do.
162547	Barge	John P. Kane, jr	210	203	1	1905	South Rondout, N. Y	Albany, N. Y.
163848	Canal boat	John R. Myers	112	106	1	1908	Champlain, N. Y	Plattsburg, N. Y.
76999	Barge	John R. Parsons	203	203	4	1891	Chaumont, N. Y	Cape Vincent, N. Y.
46545	do	John S. Thompson	239	239	0	1894	Rondout, N. Y	New York, N. Y.
162731	Canal boat	John T. Brooks	117	117	1	1905	Northumberland, N. Y	Albany, N. Y.
165092	Barge	JOHN J. DEMPSEY	457	547	1	1912	Philadelphia, Pa	Philadelphia, Pa.
162890	Canal boat	John T. Stenson	113	108	1	1891	Whitehall, N. Y	Plattsburg, N. Y.
165372	do	John V. Davin	128	122	1	1910	Watervliet, N. Y	Do.
163896	Barge	John V. O'Connor	399	395	1	1908	Rondout, N. Y	Albany, N. Y.
163068	do	John W. Davidson	434	434	1	1907	Elkton, Md	Philadelphia, Pa.
46589	do	John W. Lounsbury	215	215	1	1901	Astoria, N. Y	New York, N. Y.
163012	do	John W. Weber	346	346	1	1895	South Rondout, N. Y	Do.
162916	Canal boat	Johnnie Doherty	306	306	0	1902	Roundout, N. Y	Do.
46159	do	Johnnie Gilligan	109	104	1	1876	Whitehall, N. Y	Plattsburg, N. Y.
163028	Barge	Johnson No. 17	134	120	1	1906	Brooklyn, N. Y	New York, N. Y.
162556	do	Johnstown	151	104	1	1905	Baltimore, Md	Baltimore, Md.
164832	do	Jolly Tars	375	375	0	1908	Kingston, N. Y	New York, N. Y.
164588	do	Joppa No. 2	11	11	0	1911	Joppa, Ill	Paducah, Ky.
46444	do	Jordan	224	211	1	1892	Elkton, Md	Philadelphia, Pa.
164107	do	Jordan	439	414	1	1910	Port Richmond, N. Y	New York, N. Y.
46599	do	Joseph	166	166	0	1902	Brooklyn, N. Y	Do.
163826	do	Joseph	450	428	0	1909	Gildersleeve, Conn	Hartford, Conn.
162560	Canal boat	Joseph Asher	102	97	1	1901	Watervliet, N. Y	Plattsburg, N. Y.
164478	do	Joseph Bellegarde	120	114	1	1911	Whitehall, N. Y	Do.
162009	do	Joseph Blanchard	101	96	1	1903	Champlain, N. Y	Do.
164066	do	Joseph Costello	116	110	1	1896	Buffalo, N. Y	New York, N. Y.
46574	do	Joseph Crandell	103	96	1	1900	Watervliet, N. Y	Plattsburg, N. Y.
48652	Barge	Joseph Derby[1]	276	268	1	1899	Rondout, N. Y	New York, N. Y.
163697	do	Joseph Howard	430	430	0	1908	Kingston, N. Y	Do.
46415	Canal boat	Joseph Lamountain	103	98	1	1890	Champlain, N. Y	Albany, N. Y.
164581	do	Joseph McClearn	104	99	1	1896	Tonawanda, N. Y	Plattsburg, N. Y.
163130	Barge	Joseph O	283	283	1	1906	South Rondout, N. Y	New York, N. Y.
46536	do	Joseph O'Donnell	320	320	0	1900	Port Richmond, N. Y	Do.
163622	Canal boat	Joseph Remillard	134	134	0	1900	Watervliet, N. Y	Do.
46381	do	Joseph Swift	101	96	1	1888	Whitehall, N. Y	Plattsburg, N. Y.
162285	do	Joseph Yell	101	96	1	1900	West Troy, N. Y	Do.
46401	do	Joseph A. Allore	103	98	1	1889	Champlain, N. Y	Do.
164563	do	Joseph H. Killian	106	99	1	1911	Rondout, N. Y	Albany, N. Y.
164603	do	Joseph H. Moreau	123	114	1	1911	Whitehall, N. Y	Plattsburg, N. Y.
46576	Barge	Joseph J. Rickert	273	273	0	1900	Eddyville, N. Y	New York, N. Y.
75154	do	Joseph L. Hurd	459	459	2	1869	Detroit, Mich	Milwaukee, Wis.
46504	do	Joseph T. Pearson	341	341	1	1898	Elkton, Md	Philadelphia, Pa.
163614	do	Joseph W. Drayton	410	399	2	1908	Eddyville, N. Y	New York, N. Y.
46601	do	Jos. W. Janney	417	417	1	1901	Elkton, Md	Philadelphia, Pa.
46517	Canal boat	Joseph W. Stone	116	110	1	1896	Whitehall, N. Y	Plattsburg, N. Y.
163537	Barge	Josephine	252	252	1	1908	Bayonne, N. J	New York, N. Y.
163709	do	Josephine	446	446	1	1908	Kingston, N. Y	Do.
162896	Canal boat	Josephine Hogan	106	98	1	1903	Whitehall, N. Y	Albany, N. Y.
46612	Barge	Josiah B. Meyers	273	273	2	1899	Camden, N. J	New York, N. Y.
162707	do	Joso	84	84	2	1895	Brooklyn, N. Y	Do.
162756	do	Judge	162	112	2	1906	Port Jefferson, N. Y	Do.
46510	Scow	Judy	97	97	0	1898	Seattle, Wash	Seattle, Wash.
76329	Barge	Julia	96	96	0	1882	Westerly, R. I	New York, N. Y.
162449	do	Julia	270	258	1	1898	Brooklyn, N. Y	Do.
164827	do	Julia	53	53	0	1912	Toledo, Oreg	Yaquina, Oreg.
162314	do	Julia Howard	347	347	1	1904	Rondout, N. Y	New York, N. Y.

[1] Formerly barge Lucy Hughes.

UNRIGGED MERCHANT VESSELS OF THE UNITED STATES—Continued.

Official No.	Class.	Name of vessel.	Gross tonnage.	Net tonnage.	Crew.	When built.	Where built.	Home port (where permanent document issues).
164451	Canal boat	Julia Reardon	106	99	1	1911	Rondout, N. Y.	Albany, N. Y.
46397	do	Julia E. Tyler	99	94	1	1888	Orwell, Vt.	Plattsburg, N. Y.
77121	Barge	Julian S. Taylor	250	250	0	1893	Madison, Md.	Elizabeth City, N. C.
46107	do	July	127	121	2	1872	Brooklyn, N. Y.	New York, N. Y.
46501	Scow	Jumbo	69	69	0	1897	Semiahmoo, Wash.	Port Townsend, Wash.
46106	Barge	June	115	109	2	1873	Brooklyn, N. Y.	New York, N. Y.
164177	Scow	June	10	10	0	1910	Manzanita, Wash.	Seattle, Wash.
46620	Barge	Juniata	363	363	2	†1900	Elkton, Md.	Baltimore, Md.
164272	do	Junior	450	433	0	1910	Gildersleeve, Conn.	Hartford, Conn.
46478	do	Jupiter	346	346	1	1866	Elkton, Md.	Philadelphia, Pa.
77340	do	Jupiter	8	8	0	1898	Tacoma, Wash.	Tacoma, Wash.
163558	do	Jury	106	99	0	1908	Port Jefferson, N. Y.	New York, N. Y.
		K.						
165286	Barge	K	75	75	0	1909	West Lake, La.	Houston, Tex.
164221	Scow	K No. 1	14	14	0	1910	Ketchikan, Alaska	Ketchikan, Alaska.
47172	do	K No. 2	7	7	0	1900	New Whatcom, Wash.	Port Townsend, Wash.
164222	do	K No. 2	12	12	0	1910	Ketchikan, Alaska	Ketchikan, Alaska.
47173	do	K No. 3	13	13	0	1900	New Whatcom, Wash.	Port Townsend, Wash.
164231	do	K No. 3	12	12	0	1903	Ketchikan, Alaska	Ketchikan, Alaska.
164417	do	K No. 4	15	15	0	1911	do	Do.
47175	do	K No. 5	11	11	0	1900	New Whatcom, Wash.	Port Townsend, Wash.
164167	do	K No. 5	15	15	0	1911	Ketchikan, Alaska	Ketchikan, Alaska.
47180	do	K No. 6	13	13	0	1901	New Whatcom, Wash.	Port Townsend, Wash.
164188	do	K No. 6	15	15	0	1911	Ketchikan, Alaska	Ketchikan, Alaska.
47183	do	K No. 7	17	17	0	1901	Whatcom, Wash.	Port Townsend, Wash.
47184	do	K No. 8	22	22	0	1902	do	Seattle, Wash.
164590	Barge	K. C. No. 1	20	20	0	1911	King Cove, Alaska	Unalaska, Alaska.
164717	Scow	K. C. No. 1	33	33	0	1912	Anacortes, Wash.	Port Townsend, Wash.
164570	Barge	K. C. No. 2	20	20	0	1911	King Cove, Alaska	Unalaska, Alaska.
164718	Scow	K. C. No. 2	33	33	0	1912	Anacortes, Wash.	Port Townsend, Wash.
164719	do	K. C. No. 3	33	33	0	1912	do	Do.
165323	Barge	K. C. Co. No. 1	32	32	1	1913	Gadsden, Ala.	Chattanooga, Tenn.
164740	do	K. I. P. Co. No. 1	31	31	0	1912	Seattle, Wash.	Seattle, Wash.
164741	do	K. I. P. Co. No. 2	31	31	0	1912	do	Do.
163652	Barge	K. S. L. Co. No. 3	23	23	0	1906	Keewalk, Alaska	Nome, Alaska.
163654	do	K. S. L. Co. No. 5	23	23	0	1906	do	Do.
163655	do	K. S. L. Co. No. 6	23	23	0	1906	do	Do.
162176	Scow	K & W No. 1	23	23	0	1904	West Seattle, Wash.	Port Townsend, Wash.
162497	do	K & W No. 2	14	14	0	1905	Seattle, Wash.	Do.
164038	do	K & W No. 4	55	55	0	1910	do	Do.
164979	do	K & W No. 6	25	25	0	1912	do	Seattle, Wash.
164158	do	Kalso No. 1	5	5	0	1904	Padilla, Wash.	Port Townsend, Wash.
47185	do	Kang	11	11	0	1902	Loring, Alaska	Ketchikan, Alaska.
47152	Barge	Kansas City	132	93	2	1897	Baltimore, Md.	Baltimore, Md.
164296	Scow	Kaolilill	18	18	0	1910	Seattle, Wash.	Port Townsend, Wash.
163357	Barge	Karan Feeney	190	190	1	1907	South Rondout, N. Y.	New York, N. Y.
162279	do	Karl	408	408	1	1904	Elkton, Md.	Philadelphia, Pa.
47157	Scow	Kate	8	8	0	1898	New Whatcom, Wash.	Port Townsend, Wash.
164181	Barge	Kathaline	9	9	1	1910	Louisville, Ky.	Chattanooga, Tenn.
164830	Canal boat	Katharine E. Orr	122	116	1	1912	Whitehall, N. Y.	Plattsburg, N. Y.
165271	Barge	Katherine M. Kenny	137	137	1	1907	Kingston, N. Y.	New York, N. Y.
47153	Barge	Katherine	94	94	0	1896	Stillwater, Minn.	St. Paul, Minn.
163727	do	Katherine Dempsey	473	435	1	1909	Elkton, Md.	Philadelphia, Pa.
47182	Canal boat	Katharine A. Cummiskey	161	161	1	1901	Durhamville, N. Y.	New York, N. Y.
162631	Barge	Katherine Hammond	346	346	0	1905	Eddyville, N. Y.	Do.
47191	do	Katherine A. Brady	192	192	1	1891	Elkton, Md.	Do.
165112	Canal boat	Kathrine	118	118	0	1888	Mariner Harbor, N. Y.	Do.
162183	Barge	KATHRYN	629	629	1	1904	Buffalo, N. Y.	Buffalo, N. Y.
162037	do	Kathryn McIlvaine	472	472	1	1906	Elkton, Md.	Philadelphia, Pa.
47159	Scow	Katie	5	5	0	1898	Beach, Wash.	Port Townsend, Wash.
47181	Barge	Katie G	51	51	1	1901	La Crosse, Wis.	La Crosse, Wis.
47134	Canal boat	Katie Buel	102	97	1	1899	Fort Edward, N. Y.	Burlington, Vt.
47140	do	Katie Harney	100	95	1	1891	Whitehall, N. Y.	Albany, N. Y.
47192	Barge	Katie O'Boyle	220	220	0	1902	Rondout, N. Y.	New York, N. Y.
162327	do	Katie Woods	358	358	0	1903	do	Do.
47130	Canal boat	Katie E. Jamison	112	108	1	1886	Tonawanda, N. Y.	Plattsburg, N. Y.
163409	Barge	Katie J. Carr	377	377	1	1907	Sleightsburg, N. Y.	New York, N. Y.
163636	do	Katie M. O'Brien	381	381	0	1908	Athens, N. Y.	Do.
164049	do	Katonah	265	231	1	1910	West New York, N. J.	Do.
161822	do	Keansburg	478	478	1	1912	Tottenville, N. Y.	Do.
165070	do	Keating	141	419	1	1912	Port Richmond, N. Y.	Do.
164868	do	Kelley	5	5	1	1909	Kelleys Ferry, Tenn.	Chattanooga, Tenn.
165335	Canal boat	Kelly Sisters	105	99	1	1913	Watervliet, N. Y.	Albany, N. Y.
163225	Barge	Kendall	168	143	0	1907	Tottenville, N. Y.	New York, N. Y.
164152	Canal boat	Kenneth Dillon	106	99	1	1911	Rondout, N. Y.	Albany, N. Y.
47150	Barge	Kenny Boys	275	275	0	1894	do	New York, N. Y.
47188	do	Kenny Girls	388	388	1	1903	Brooklyn, N. Y.	Do.
47189	do	Kent	365	365	2	1900	Elkton, Md.	Baltimore, Md.
163949	Scow	Kenyon	44	44	0	1906	Marine City, Mich.	Port Huron, Mich.
162711	Barge	Key West	169	144	1	1906	Brooklyn, N. Y.	New York, N. Y.

† Rebuilt, 1912.

UNRIGGED MERCHANT VESSELS OF THE UNITED STATES—Continued.

Official No.	Class.	Name of vessel.	Gross tonnage.	Net tonnage.	Crew.	When built.	Where built.	Home port (where permanent document issues).
47187	Barge	Keyser	151	104	2	1903	Baltimore, Md.	Baltimore, Md.
47193	do	Keystone	402	402	1	1900	Camden, N. J.	Philadelphia, Pa.
164110	House boat	Kia Ora	164	164	4	1910	Alexandria Bay, N. Y.	Washington, D. C.
164009	Scow	Kid	9	9	0	1910	Friday Harbor, Wash.	Port Townsend, Wash.
163502	Barge	Kilburn	117	117	0	1907	Westfake, La.	Galveston, Tex.
47139	Canal boat	Kilby J. Bigelow	101	96	1	1891	Champlain, N. Y.	Plattsburg, N. Y.
47164	Scow	King	12	12	0	1897	Blaine, Wash.	Port Townsend, Wash.
163593	Barge	Kingdon	421	421	0	1908	South Rondout, N. Y.	New York, N. Y.
47137	do	Kingston	98	84	0	1891	Weehawken, N. J.	Do.
162865	do	Kingston	374	374	1	1906	Rondout, N. Y.	Do.
163854	Scow	Kirby No. 2	22	22	0	1908	Tacoma, Wash.	Tacoma, Wash.
164811	do	Klawack No. 1	31	31	0	1912	Seattle, Wash.	San Francisco, Cal.
164812	do	Klawack No. 2	31	31	0	1912	do	Do.
164813	do	Klawack No. 3	31	31	0	1912	do	Do.
47160	do	Klondike	75	75	0	1898	Fairhaven, Wash.	Seattle, Wash.
165314	Barge	Kyle	5	5	1	1912	Kyles Ferry, Tenn.	Chattanooga, Tenn.
		L.						
165297	Barge	†L	137	137	0	1909	West Lake, La.	Houston, Tex.
48688	Scow	L No 1	24	24	0	1902	Whatcom, Wash.	Port Townsend, Wash.
162909	do	L No. 2	8	8	0	1905	Bellingham, Wash.	Do.
163144	do	L No. 2	25	25	0	1907	do	Do.
164620	do	L No. 2	64	64	0	1910	Hoquiam, Wash.	Do.
163177	do	L No. 3	26	26	0	1907	Bellingham, Wash.	Do.
164412	do	L No. 4	26	26	0	1911	do	Do.
164413	do	L No. 5	26	26	0	1911	do	Do.
163237	do	L No. 6	8	8	0	1907	do	Do.
48548	Canal boat	L. Brainard	102	97	1	1883	Champlain, N. Y.	Plattsburg, N. Y.
163243	do	L. A. Busby	117	111	1	1892	Northumberland, N. Y.	Do.
164448	Scow	L. B. P. Co. No. 1	26	26	0	1911	Bellingham, Wash.	Port Townsend, Wash.
164494	do	L. B. P. Co. No. 2	26	26	0	1911	do	Do.
164495	do	L. B. P. Co. No. 3	26	26	0	1911	do	Do.
164632	do	L. B. P. Co. No. 4	14	14	0	1911	do	Do.
164633	do	L. B. P. Co. No. 5	14	14	0	1911	do	Do.
164748	do	L. C. No. 1	23	23	0	1912	Port Blakeley, Wash.	Seattle, Wash.
164749	do	L. C. No. 2	23	23	0	1912	do	Do.
164750	do	L. C. No. 3	14	14	0	1912	do	Do.
164831	do	L. C. No. 4	23	23	0	1912	do	Do.
165044	do	L. C. L. Co. No. 1	11	11	1	1912	Bath, Me.	Bath, Me.
165049	do	L. C. L. Co. No. 2	13	13	1	1912	do	Do.
165065	do	L. C. L. Co. No. 3	13	13	1	1912	do	Do.
48588	Barge	L. D. Larkin	103	98	1	1889	Whitehall, N. Y.	Plattsburg, N. Y.
163821	Canal boat	L. D. Prouty	123	117	0	1909	do	Do.
48703	Barge	L. E. Muller	229	229	1	1892	Rondout, N. Y.	New York, N. Y.
48684	do	L. F. Leary	326	326	0	1901	Brooklyn, N. Y.	Do.
48577	do	L. H. Bristol	286	276	1	1888	New Haven, Conn.	New Haven, Conn.
164608	Scow	L. L. & M. Co. No. 1	18	18	0	1907	Hoquiam, Wash.	Port Townsend, Wash.
164755	do	L. McN. & L. No. 1	28	28	0	1912	Port Blakeley, Wash.	Seattle, Wash.
164756	do	L. McN. & L. No. 2	28	28	0	1912	do	Do.
164757	do	L. McN. & L. No. 3	28	28	0	1912	do	Do.
164758	do	L. McN. & L. No. 4	15	15	0	1912	do	Do.
164759	do	L. McN. & L. No. 5	15	15	0	1912	do	Do.
165165	do	L. McN. & L. No. 6	14	14	0	1913	do	Do.
165166	do	L. McN. & L. No. 7	14	14	0	1913	do	Do.
165167	do	L. McN. & L. No. 8	14	14	0	1913	do	Do.
165168	do	L. McN. & L. No. 9	14	14	0	1913	do	Do.
165169	do	L. McN. & L. No. 10	14	14	0	1913	do	Do.
48614	Canal boat	L. P. Child	152	152	0	1888	Lewisburg, Pa.	New York, N. Y.
163534	Barge	L. P. Featherstone	838	838	2	1908	Port Bolivar, Tex.	Galveston, Tex.
164734	Scow	L. P. No. 1	23	23	0	1912	Port Blakeley, Wash.	Seattle, Wash.
48613	Canal boat	L. R. Barrett	124	124	0	1888	Whitehall, N. Y.	New York N. Y.
162776	do	L. S. Parsons	104	99	1	1906	Rondout, N. Y.	Plattsburg, N. Y.
162613	Barge	L. S. Storrs	522	522	1	1905	do	New York, N. Y.
30276	do	‡L. V. No. 108	166	155	1	1901	Port Richmond, N. Y.	Perth Amboy, N. J.
48572	Canal boat	L. W. Beecher	98	93	1	1888	Whitehall, N. Y.	Plattsburg, N. Y.
163408	Barge	L. W. Francis	291	291	1	1902	Kingston, N. Y.	New York, N. Y.
162418	House boat	La Duchesse	247	247	2	1903	Alexandria Bay, N. Y.	Cape Vincent, N. Y.
163450	Barge	Lafayette	504	504	1	1908	Perth Amboy, N. J.	New York, N. Y.
48464	do	Lackawanna	277	263	1	1873	New Baltimore, N. Y.	Do.
163797	Dredge	LACKAWANNA	331	312	4	1909	Buffalo, N. Y.	Erie, Pa.
14741	Barge	Lady Ellen	178	178	1	1856	Dorchester, N. J.	Boston, Mass.
163259	Scow	Lake Bay No. 1	18	18	0	1907	Lake Bay, Wash.	Tacoma, Wash.
163260	do	Lake Bay No. 2	11	11	0	1905	do	Do.
48599	Barge	Lake Worth	149	142	0	1891	Brooklyn, N. Y.	New York, N. Y.
164302	do	Lamb	14	14	2	1908	Lambs Ferry, Ala.	Chattanooga, Tenn.
48695	do	Lark	44	44	0	1902	Detroit, Mich.	Detroit, Mich.
164298	do	Larkin	12	12	1	1909	Larkins Landing, Ala.	Chattanooga, Tenn.
48702	do	Larnie	380	380	1	1902	Elkton, Md.	Philadelphia, Pa.
164090	do	Lassie	12	12	1	1909	Burlington, Iowa	Burlington, Iowa.

‡ Formerly barge Blue Bird. † Formerly barge Auburn. † Sold alien 1913.

UNRIGGED MERCHANT VESSELS OF THE UNITED STATES—Continued.

Official No.	Class.	Name of vessel.	Gross tonnage.	Net tonnage.	Crew.	When built.	Where built.	Home port (where permanent document issues).
48600	Barge	Laura	292	292	0	1900	West New Brighton, N. Y.	New York, N. Y.
57370	do	[1] Laura	176	176	2	1857	Athens, N. Y.	Do.
48689	Canal boat	Laura Allard	99	94	1	1902	Champlain, N. Y.	Plattsburg, N. Y.
48583	do	Laura Callanan	107	101	1	1888	Schuylerville, N. Y.	Do.
162129	Barge	Laura M. Keeler	389	389	1	1903	Elkton, Md.	New York, N. Y.
48608	do	Laurie V. Grove	324	324	1	1891	do	Philadelphia, Pa.
164335	do	Lawrence Kenney	146	146	1	1906	Kingston, N. Y.	New York, N. Y.
48694	Scow	Lawrence No. 1	5	5	0	1891	Beach, Wash.	Port Townsend, Wash.
48651	Barge	Lawrence Redican	273	273	1	1899	West New Brighton, N. Y.	New York, N. Y.
164199	Canal boat	Lawrence C. Giff	106	99	1	1910	Rondout, N. Y.	Albany, N. Y.
162820	Scow	Lazy	9	9	0	1906	Anacortes, Wash.	Port Townsend, Wash.
165264	Barge	Lebanon	472	472	1	1913	Tottenville, N. Y.	New York, N. Y.
164189	Barge	Leeper	8	8	1	1906	Leepers Ferry, Tenn.	Chattanooga, Tenn.
163647	do	Lehrman	17	17	1	1908	Lansing, Iowa	Galena, Ill.
161237	Canal boat	Leila M. Block	116	100	1	1896	Durhamville, N. Y.	Albany, N. Y.
163778	Scow	LEINSTER	316	316	1	1909	Ecorse, Mich.	Buffalo, N. Y.
163376	Barge	Leamen	5	5	1	1913	Leamens Ferry, Tenn.	Chattanooga, Tenn.
48604	Canal boat	Leman Fenton	98	93	1	1890	Fort Ann, N. Y.	Plattsburg, N. Y.
48650	Barge	Lena	146	146	1	1900	Brooklyn, N. Y.	New York, N. Y.
140303	do	Lena R. Kaplan	75	72	0	1878	Greenport, N. Y.	Boston, Mass.
48596	Canal boat	Leo C. Baudett	103	98	1	1891	Champlain, N. Y.	Plattsburg, N. Y.
48622	do	Leon Robert	111	105	1	1896	do	Do.
163522	do	Leon N. Fish	104	99	1	1908	Watervliet, N. Y.	Do.
163451	Barge	Leonard Calvert	352	352	1	(†)		New York N. Y.
161823	do	Leonardo	478	478	1	1912	Tottenville, N. Y.	Do.
163247	do	Leroy	168	142	1	1907	do	Do.
163482	do	Leslie	189	189	1	1904	Newburgh, N. Y.	Do.
165218	do	Leslie	201	201	1	1903	Camden, N. J.	Philadelphia, Pa.
162448	do	Leslie R.	410	410	0	1905	Rondout, N. Y.	New York, N. Y.
48574	do	Leslie E. Rogers	127	121	1	1888	do	Do.
164092	Canal boat	Lester E. Thamer	152	152	0	1910	Tonawanda, N. Y.	Buffalo, N. Y.
48701	Barge	Letty	383	365	0	1903	Gildersleeve, Conn.	New York, N. Y.
163285	do	Leverine	180	180	1	1907	Camden, N. J.	Philadelphia, Pa.
15874	do	Levi Grant	201	191	2	1872	Sheboygan, Wis.	Milwaukee, Wis.
165365	do	Lewis M.	12	12	0	1913	Oquawka, Ill.	Burlington, Iowa.
48573	Canal boat	Lewis B. Wagman	107	102	1	1888	Moses Kill, N. Y.	Plattsburg, N. Y.
48600	do	Lewis H. Ross	103	98	1	1891	Champlain, N. Y.	Do.
163657	Barge	Lewis W. Aldrich	218	218	1	1908	Brooklyn, N. Y.	New York, N. Y.
48615	do	Lewisburg	181	181	0	1882	Lewisburg, Pa.	Do.
48619	do	Lewiston	410	389	0	1899	Brooklyn, N. Y.	Do.
163127	do	Liberty	410	410	1	1907	Perth Amboy, N. J.	Do.
163517	Scow	Liberty	92	92	3	1897	do	Perth Amboy, N. J.
163997	do	Lieschen	6	6	0	1910	Port Townsend, Wash.	Port Townsend, Wash.
164100	do	Lighter No. 1	33	33	1	1909	Buffalo, N. Y.	Buffalo, N. Y.
48560	do	Lillian	112	112	2	1887	Brooklyn, N. Y.	New York, N. Y.
48679	Barge	Lillian	344	325	0	1901	Gildersleeve, Conn.	Hartford, Conn.
163802	do	Lillian	32	32	1	1909	Knoxville, Tenn.	Chattanooga, Tenn.
163149	do	Lillian Aldrich	196	196	0	1906	Kingston, N. Y.	New York, N. Y.
48602	Canal boat	Lillian B. Hewitt	105	99	1	1902	Watervliet, N. Y.	Albany, N. Y.
163300	Barge	Lillian K. Marshall	129	129	1	1907	do	New York, N. Y.
141706	Scow	Lillie	26	26	0	1901	Seattle, Wash.	Nome, Alaska.
48612	Barge	Lillie C. Hart	120	120	1	1895	Brooklyn, N. Y.	New York, N. Y.
164292	do	Lillie E. Leach	270	270	1	1910	Kingston, N. Y.	Do.
163693	Canal boat	Lillie & Lester	132	125	1	1908	Whitehall, N. Y.	Do.
48639	Scow	Lilly	7	7	0	1897	Whatcom, Wash.	Port Townsend, Wash.
164178	do	Lilly	10	10	0	1909	Seattle, Wash.	Do.
48642	Barge	Lilly B. Dailey	210	210	1	1899	South Rondout, N. Y.	Perth Amboy, N. J.
164877	House boat	Lily	9	9	0	1909	Alexandria Bay, N. Y.	Cape Vincent, N. Y.
161071	Canal boat	Limery La Veck	107	102	1	1880	Tonawanda, N. Y.	Plattsburg, N. Y.
162686	Barge	Lincoln	182	154	1	1906	Weehawken, N. J.	New York, N. Y.
161175	Dredge	Lincoln	225	225	13	1893	Saginaw, Mich.	Duluth, Minn.
164235	do	[2] Lincoln	474	474	1	1910	Bentley Manor, N. Y.	Do.
164999	Scow	Linda	8	5	1	1912	Dresden, Me.	Bath, Me.
165103	Barge	Linden	443	417	1	1912	Mariner Harbor, N. Y.	New York, N. Y.
48646	do	Linlithgo	297	272	0	1899	Port Richmond, N. Y.	Do.
161589	do	Lithgow	370	370	1	1911	St. Michael, Alaska	Tacoma, Wash.
48542	do	Little Falls	116	110	0	1881	Brooklyn, N. Y.	New York, N. Y.
48569	do	Livingston	202	195	0	1887	Elizabeth, N. J.	Do.
163856	do	Lizzie Agnes	248	248	1	1909	Kingston, N. Y.	Do.
48677	do	Lizzie B.	211	211	1	1895	Astoria, N. Y.	Do.
48640	Canal boat	Lizzie Harvey	151	151	1	1893	Durhamville, N. Y.	Do.
48678	Barge	Lizzie Horan	335	335	1	1901	Rondout, N. Y.	Do.
163221	do	Lizzie Wallace	181	165	1	1882	Elizabeth City, N. C.	Richmond, Va.
165025	Scow	Lloyd	11	11	0	1912	Hidden Inlet, Alaska	Ketchikan, Alaska.
162777	Canal boat	Lloyd N. Scott	102	97	1	1906	Rondout, N. Y.	Plattsburg, N. Y.
48902	Barge	Lockport	222	209	1	1892	Elkton, Md.	Philadelphia, Pa.
164043	do	Lockport	426	398	1	1910	Tottenville, N. Y.	New York, N. Y.
48931	Scow	Lockwood VIII	148	148	0	1898	Seattle, Wash.	Seattle, Wash.
48595	Barge	Locust Valley	110	105	0	1887	Brooklyn, N. Y.	New York, N. Y.
48993	do	Lolo	207	207	0	1902	Port Blakeley, Wash.	Port Townsend, Wash.

[1] Formerly barge Six Sisters.

[2] Formerly barge Blue Ridge.

† Rebuilt, 1908.

UNRIGGED MERCHANT VESSELS OF THE UNITED STATES—Continued.

Official No.	Class.	Name of vessel.	Gross tonnage.	Net tonnage.	Crew.	When built.	Where built.	Home port (where permanent document issues.
165356	Barge	Long	6	6	1	1909	Longs Ferry, Tenn	Chattanooga, Tenn.
15632	do	Long Island City	339	302	1	1869	Greenpoint, N. Y	New York, N. Y.
162322	Scow	Lopez	15	15	0	1904	Lopez, Wash	Port Townsend, Wash.
164667	do	Lopez No. 2	6	6	0	1911	do	Do.
163550	Barge	LORAIN	596	503	1	1908	Cleveland, Ohio	Cleveland, Ohio.
164582	Canal boat	Loretta	95	90	1	1892	Tonawanda, N. Y	Plattsburg, N. Y.
165318	Barge	Loretta Monk	303	303	0	1912	Kingston, N. Y	New York, N. Y.
164191	do	Loretto	249	249	1	1904	Brooklyn, N. Y	Do.
164443	Scow	Lota	11	11	0	1911	Ketchikan, Alaska	Ketchikan, Alaska.
163977	Barge	Lottie	425	425	2	1909	Elkton, Md	Philadelphia, Pa.
162467	Scow	Lottie Koerber	58	58	2	1901	Buffalo, N. Y	Buffalo, N. Y.
48664	Canal boat	Louie Roffo	103	98	1	1886	do	Plattsburg, N. Y.
163660	Barge	Louis	448	427	0	1908	Gildersleeve, Conn	Hartford, Conn.
48621	do	[1] Louis II	323	307	3	1884	Siken, Sweden	Wilmington, N. C.
165253	do	Louis J. Dempsey	457	126	2	1913	Gildersleeve, Conn	Philadelphia, Pa.
48618	do	Louis O'Donnell	204	204	0	1888	Jersey City, N. J	New York, N. Y.
48632	do	Louisa	247	234	1	1898	Gildersleeve, Conn	Perth Amboy, N. J.
57371	do	[2] Louisa C	217	206	2	1861	New Baltimore, N. Y	New York, N. Y.
48605	do	Louise	159	159	0	1895	Hastings, Minn	St. Paul, Minn.
163728	do	Louise Denker	275	275	1	1899	South Rondout, N. Y	New York, N. Y.
162710	do	Louise Helen	447	447	1	1896	Chattanooga, Tenn	Cairo, Ill.
163974	do	Louise E. Schumann	379	379	1	1909	Kingston, N. Y	New York, N. Y.
48681	do	Lowndes	311	260	2	1901	Baltimore, Md	Baltimore, Md.
162368	do	Lucina	311	311	0	1904	Rondout, N. Y	New York, N. Y.
165060	do	Lucitania	40	10	0	1908	Homosasa, Fla	Cedar Keys, Fla.
48675	Canal boat	Lucretia	117	111	1	1901	Whitehall, N. Y	Plattsburg, N. Y.
200216	Barge	Lucretia	285	285	2	1903	Pocomoke City, Md	Baltimore, Md.
164878	House boat	Lucy May	5	5	1		Fishers Landing, N. Y	Cape Vincent, N. Y.
48647	Barge	Ludlow	413	392	0	1890	Brooklyn, N. Y	New York, N. Y.
161913	Scow	Luella Palmer	18	10	1	1912	Bath, Me	Richmond, Me.
163196	Barge	Luke & Willie	373	373	1	1907	Kingston, N. Y	New York, N. Y.
161471	do	Lukens	13	13	1	1906	Lukens, Fla	Cedar Keys, Fla.
203752	do	Lukern	49	19	0	1906	Everett, Wash	Port Townsend, Wash.
164400	Canal boat	Lula May	143	143	1	1893	Schuylerville, N. Y	New York, N. Y.
163217	Scow	Lumber Jack	127	127	1	1907	Superior, Wis	Marquette, Mich.
163460	do	Luna Park	23	23	1	1908	Seattle, Wash	Port Townsend, Wash.
163323	Barge	Lusitania	476	476	0	1907	Perth Amboy, N. J	New York, N. Y.
48606	Canal boat	Lyman & Willie	103	99	1	1888	Tonawanda, N. Y	Buffalo, N. Y.
53277	Barge	[†] Lynn	1,159	1,115	6	1893	Superior, Wis	Philadelphia, Pa.
48626	do	Lynx	539	539	0	1908	San Francisco, Cal	St. Michael, Alaska.
48591	do	Lyons	413	388	0	1890	Brooklyn, N. Y	New York, N. Y.
162409	Canal boat	Lyons Bros	105	99	1	1905	Watervliet, N. Y	Plattsburg, N. Y.
48691	House boat	Lysander	171	171	2	1902	Alexandria Bay, N. Y	Cape Vincent, N. Y.
		M.						
165196	Barge	[‡] M	137	137	0	1909	West Lake, La	Houston, Tex.
162672	do	M. McMullen	223	223	1	1893	Port Richmond, N. Y	New York, N. Y.
163917	do	M. A. Q	303	303	1	1909	South Rondout, N. Y	Do.
164334	Scow	M. E. Co. No. 1	8	8	0	1910	Seattle, Wash	Port Townsend, Wash.
164335	do	M. E. Co. No. 2	8	8	0	1910	do	Do.
165212	do	M. S. P. Co. No. 1	20	20	0	1913	do	Seattle, Wash.
165213	do	M. S. P. Co. No. 2	20	20	0	1913	do	Do.
163840	Barge	M. T. No. 1	636	636	0	1909	Winslow, Wash	Do.
163841	do	M. T. No. 2	636	636	0	1909	do	Do.
164892	do	M. T. No. 3	775	775	0	1912	do	Do.
164973	do	M. T. No. 4	815	815	0	1912	do	Do.
165183	do	M. T. & T. Co. No. 1	175	175	0	1913	Brooklyn, N. Y	New York, N. Y.
163602	Canal boat	M. Schillner	98	93	1	1888	Tonawanda, N. Y	Plattsburg, N. Y.
163603	do	M. Siegles	103	98	1	1888	do	Do.
163914	Barge	M. A. Donnelly	373	373	1	1909	Kingston, N. Y	New York, N. Y.
51326	do	M. Albert Senft	207	207	1	1890	Rondout, N. Y	Do.
51149	Canal boat	M. D. Johnson	103	98	1	1883	Fort Ann, N. Y	Plattsburg, N. Y.
51158	do	M. J. Costello	103	98	1	1884	Whitehall, N. Y	Do.
51437	Barge	M. J. Derby	282	282	1	1902	Rondout, N. Y	New York, N. Y.
51187	do	M. H. Fuller	433	421	1	1889	New Haven, Conn	New Haven, Conn.
51414	do	M. M. Redmond	321	311	1	1901	Perth Amboy, N. J	New York, N. Y.
51367	do	M. P. Smith	166	166	1	1900	Brooklyn, N. Y	Do.
163637	do	M. T. Farrell	310	310	0	1908	Kingston, N. Y	Do.
165089	do	M. W. Jones	5	5	1	1911	Beacons Ferry, Tenn	Chattanooga, Tenn.
51337	do	M. Walton Trader	87	87	1	1896	Clarington, Ohio	Wheeling, W. Va.
51424	do	Mabel	175	175	0	1889	Elkton, Md	New York, N. Y.
163330	do	Mabel	346	346	1	1907	Kingston, N. Y	Do.
163857	do	Mabel	307	307	0	1909	do	Do.
51382	do	Mable	43	43	2	1900	East Grand Forks, Minn	Pembina, N. Dak.
42840	do	[3] McAllister Bros. No. 28	337	337	0	1899	Brooklyn, N. Y	New York, N. Y.
34380	do	[4] McAllister Bros. No. 29	352	320	0	1899	do	Do.
63014	do	[5] McAllister Bros. No. 30	153	153	1	1899	do	Do.
37607	do	[6] McAllister Bros. No. 31	169	169	0	1900	do	Do.

[1] Formerly Swedish bark Verdandi.
[2] Formerly barge Simeon Watson.
[3] Formerly barge Henry H. Lee.
[4] Formerly barge Charles Hough.
[5] Formerly barge W. H. Hall.
[6] Formerly barge Frances A. Hall.
[†] Composite.
[‡] Sold alien, 1913.

UNRIGGED MERCHANT VESSELS OF THE UNITED STATES—Continued.

Official No.	Class.	Name of vessel.	Gross tonnage.	Net tonnage.	Crew.	When built.	Where built.	Home port (where permanent document issues).
50479	Barge	[1] McAllister Bros. No. 32	196	174	1	1897	Long Island City, N. Y.	New York, N. Y.
165303	do	McAllister Bros. No. 63	415	415	1	1912	Rondout, N. Y.	Do.
164098	do	McBee	10	10	0	1907	Huffakers Ferry, Tenn.	Chattanooga, Tenn.
164307	do	McClary	5	5	1	1910	Patty, Tenn.	Do.
35562	do	[2] McCusker and Schroeder	287	278	2	1899	Gildersleeve, Conn.	New York, N. Y.
164753	do	McElwee	6	6	1	1907	McElwees Landing, Tenn.	Chattanooga, Tenn.
165287	do	McGee	7	7	1	1908	Crockets Ferry, Tenn.	Do.
51376	Scow	McKinley	22	22	0	1900	Anacortes, Wash.	Port Townsend, Wash.
161942	Barge	McMurray	6	6	1	1912	Chilhowee, Tenn.	Chattanooga, Tenn.
163249	do	McNab	633	633	1	1906	St. Michael, Alaska	St. Michael, Alaska.
51360	Canal boat	McNall Bros.	104	99	1	1889	Tonawanda, N. Y.	Plattsburg, N. Y.
164291	Scow	McPherson No. 1	34	34	0	1910	Colby, Wash.	Seattle, Wash.
164369	Barge	Macon	179	179	1	1908	Brooklyn, N. Y.	New York, N. Y.
51395	do	Macy	176	168	1	1898	South Rondout, N. Y.	Do.
51412	do	Madeline	343	326	0	1901	Gildersleeve, Conn.	Do.
51459	do	Madison	335	251	1	1902	Noank, Conn.	Do.
51435	do	Mae	150	150	0	1902	Diamond Bluff, Wis.	St. Paul, Minn.
163264	Scow	Magda	14	14	0	1907	West Seattle, Wash.	Port Townsend, Wash.
163536	Canal boat	Magdalena Miller	104	98	0	1908	Whitehall, N. Y.	Plattsburg, N. Y.
51321	Scow	Maggie	5	5	0	1897	Fairhaven, Wash.	Port Townsend, Wash.
51443	do	Maggie	13	13	0	1902	Loring, Alaska	Ketchikan, Alaska.
162353	Barge	Maggie	49	49	0	1903	Kenmare, N. Dak.	Pembina, N. Dak.
163677	Scow	Maggie	79	79	0	1908	Camano, Wash.	Port Townsend, Wash.
51173	Canal boat	Maggie Bergen	101	96	1	1888	West Troy, N. Y.	Albany, N. Y.
51276	Barge	Maggie Donaldson	355	355	1	1896	Elkton, Md.	Philadelphia, Pa.
51453	do	Maggie Feeney	333	333	1	1902	Rondout, N. Y.	New York, N. Y.
51352	do	Maggie Harrington	230	230	0	1897	Port Richmond, N. Y.	Do.
51203	Canal boat	Maggie F. Healey	113	108	1	1890	Whitehall, N. Y.	Plattsburg, N. Y.
162059	Barge	Maggie G. Lubey	350	350	1	1903	Rondout, N. Y.	New York, N. Y.
51405	Canal boat	Maggie J. Brett	105	99	1	1901	Whitehall, N. Y.	Plattsburg, N. Y.
51239	Barge	Magnet	183	183	1	1893	Noank, Conn.	New York, N. Y.
51456	do	Magnolia	151	104	2	1903	Baltimore, Md.	Baltimore, Md.
161551	do	Maher Bros.	287	287	2	1911	Kingston, N. Y.	New York, N. Y.
51406	do	MAHONING	229	229	1	1903	Camden, N. J.	Port Arthur, Tex.
51113	do	Maine	92	84	2	1880	Brooklyn, N. Y.	New York, N. Y.
51372	do	Maine	167	143	1	1900	do	Do.
51217	do	Majestic	285	285	1	1894	Gildersleeve, Conn.	Do.
51431	do	Majestic	317	161	1	1902	Noank, Conn.	Do.
162674	Dredge	MAJESTIC	560	372	8	1905	Manitowoc, Wis.	Duluth, Minn.
163203	Barge	Major	10	10	1	1907	Burlington, Iowa.	Burlington, Iowa.
163932	do	Malcolm	449	433	0	1909	Gildersleeve, Conn.	Hartford, Conn.
164068	do	Malden	425	396	1	1910	Tottenville, N. Y.	New York, N. Y.
51340	do	Malone	410	388	0	1899	Brooklyn, N. Y.	Do.
51301	Scow	Mame	5	5	0	1896	Anacortes, Wash.	Port Townsend, Wash.
163725	do	Mame	174	174	0	1908	New Haven, Conn.	New Haven, Conn.
164143	Barge	Mame Cavanagh	372	372	1	1908	Kingston, N. Y.	New York, N. Y.
51338	do	Mamie	283	270	0	1899	Gildersleeve, Conn.	Do.
51351	do	Mamie Fahy	294	294	1	1899	Rondout, N. Y.	Do.
163643	Canal boat	Mamie Martin	106	99	1	1901	Northumberland, N. Y.	Albany, N. Y.
162072	Barge	Mamie O'Neill	302	302	1	1903	Rondout, N. Y.	New York, N. Y.
162311	do	Mamie & Frank	345	345	1	1904	do	Do.
164143	do	MANAGUA	177	177	1	1906	Camden, N. J.	Do.
51196	do	Manco	159	159	1	1889	Noank, Conn.	Do.
163136	Scow	Manette No. 1	9	9	0	1904	Manette, Wash.	Port Townsend, Wash.
163137	do	Manette No. 2	12	12	0	1904	Port Orchard, Wash.	Do.
51190	Barge	Manhattan	161	161	1	1889	Noank, Conn.	New York, N. Y.
51297	do	Manila	485	418	1	1898	do	Do.
165187	do	MANITOWOC	2,065	2,065	1	1913	Manitowoc, Wis.	Milwaukee, Wis.
164213	Canal boat	Manley B. Marshall	105	100	1	1901	Northumberland, N. Y.	Plattsburg, N. Y.
51155	do	Marcello Jordan	103	98	1	1885	Whitehall, N. Y.	Do.
51358	Barge	Marcellus	285	264	0	1900	Port Richmond, N. Y.	New York, N. Y.
50970	Scow	March	138	134	2	1874	Brooklyn, N. Y.	Do.
51330	do	March	104	104	1	1895	Tacoma, Wash.	Tacoma, Wash.
51339	Canal boat	Marcia C. Currie	105	100	1	1881	Champlain, N. Y.	Plattsburg, N. Y.
67330	Scow	Marconi	175	175	3	1892	Duluth, Minn.	Duluth, Minn.
51438	Barge	MARCUS HOOK	299	299	2	1902	Elizabeth, N. J.	Philadelphia, Pa.
162629	do	Marcy	182	153	1	1905	Weehawken, N. J.	New York, N. Y.
51324	Dredge	MARGARET	338	338	3	1899	Philadelphia, Pa.	Philadelphia, Pa.
51436	Barge	Margaret	345	345	1	1902	Rondout, N. Y.	New York, N. Y.
162030	do	Margaret	381	368	0	1903	Gildersleeve, Conn.	Do.
162549	Canal boat	Margaret	104	99	1	1905	Rondout, N. Y.	Plattsburg, N. Y.
163239	Barge	Margaret	345	345	1	1907	Kingston, N. Y.	New York, N. Y.
163633	do	Margaret	406	406	0	1908	do	Do.
162529	Canal boat	Margaret Carbray	103	98	1	1904	Champlain, N. Y.	Plattsburg, N. Y.
163440	Barge	MARGARET DEMPSEY	518	518	1	1908	Philadelphia, Pa.	Philadelphia, Pa.
51421	do	Margaret Hart	300	300	0	1901	Rondout, N. Y.	New York, N. Y.
163171	Canal boat	Margaret Herbert	112	106	1	1885	Lockport, N. Y.	Plattsburg, N. Y.
162953	do	Margaret Hickey	112	112	1	1888	Buffalo, N. Y.	Do.
51400	Barge	Margaret Irving	264	252	1	1900	Perth Amboy, N. J.	New York, N. Y.
163394	do	Margaret Leach	399	399	1	1907	Kingston, N. Y.	Do.
162332	do	Margaret Meyers	124	124	1	1901	West New Brighton, N. Y.	Do.

[1] Formerly barge Thomas M. Pansors.

[2] Formerly barge Dorothea.

[4] Formerly scow No. 12.

UNRIGGED MERCHANT VESSELS OF THE UNITED STATES—Continued.

Official No.	Class.	Name of vessel.	Gross tonnage.	Net tonnage.	Crew.	When built.	Where built.	Home port (where permanent document issues).
164203	Canal boat	Margaret A. Hines	129	125	1	1910	Whitehall, N. Y.	Albany, N. Y.
51215	do	Margaret F. Bigelow	104	99	1	1891	Champlain, N. Y.	Plattsburg, N. Y.
165327	do	Margaret M. Feeley	108	100	1	1913	Whitehall, N. Y.	Albany, N. Y.
163930	do	Margaret M. Graves	119	109	1	1908	Tonawanda, N. Y.	Do.
51446	Barge	Margaret T. Greer	322	322	1	1902	Sleightsburg, N. Y.	New York, N. Y.
92535	do	Margery	325	325	4	1893	Essex, Mass.	Marblehead, Mass.
162988	do	Margie Meyer	169	169	0	1898	South Rondout, N. Y.	New York, N. Y.
163926	Canal boat	Marguerite Egan	124	117	1	1909	Whitehall, N. Y.	Plattsburg, N. Y.
162990	Barge	Marguerite S. W.	207	207	1	1904	Kingston, N. Y.	New York, N. Y.
51305	do	Maria	153	153	1	1898	Port Richmond, N. Y.	Do.
51204	Canal boat	Maria Dagwell	110	104	1	1890	Schuylersville, N. Y.	Plattsburg, N. Y.
51334	Barge	Maria T.	182	142	1	1899	Brooklyn, N. Y.	New York, N. Y.
162426	do	Marian B. Harris	373	373	1	1905	do	Do.
51469	do	Marie Kelly	289	289	1	1903	Kingston, N. Y.	Do.
51356	do	Marietta	313	261	2	1900	Baltimore, Md.	Baltimore, Md.
164111	House boat	Marietta	28	28	2	1909	Alexandria Bay, N. Y.	Cape Vincent, N. Y.
51232	Barge	Marion	134	127	1	1893	Rondout, N. Y.	New York, N. Y.
51285	do	Marion	383	369	0	1898	Gildersleeve, Conn.	Do.
51316	do	Marion	178	165	1	1898	Tottenville, N. Y.	Do.
163871	Scow	Marion	273	273	0	1909	Stellacoom, Wash.	Port Townsend, Wash.
164275	Canal boat	Marion Heilern	106	99	1	1910	Rondout, N. Y.	Albany, N. Y.
164423	Barge	Marion O.	304	304	1	1911	Brooklyn, N. Y.	New York, N. Y.
165051	Canal boat	Marion O'Neill	104	99	1	1912	Rondout, N. Y.	Chattanooga, Tenn.
51270	Barge	Marion E. Bulley	204	204	1	1896	South Rondout, N. Y.	New York, N. Y.
163355	do	Marjorie D.	371	371	1	1907	Eddyville, N. Y.	Do.
162172	do	Markatanna	140	140	4	1904	Clinton, Iowa	Rock Island, Ill.
163749	do	Marlboro	169	169	1	1909	Tottenville, N. Y.	New York, N. Y.
51457	do	Marlin	365	365	1	1900	Elkton, Md.	Philadelphia, Pa.
51192	do	Marshall	223	223	1	1889	Rondout, N. Y.	New York, N. Y.
162438	Scow	Marten	761	761	1	1905	Winslow, Wash.	St. Michael, Alaska.
51306	Barge	Martha	164	164	2	1898	Brooklyn, N. Y.	New York, N. Y.
51452	do	Martha Wood	315	315	1	1901	Rondout, N. Y.	Do.
51141	Canal boat	Martha A. Biglow	103	98	2	1882	Champlain, N. Y.	Burlington, Vt.
51137	do	Martha L. Schoolcraft	113	108	1	1881	do	Plattsburg, N. Y.
51318	do	Martin J. Mulqueen	118	112	1	1898	Whitehall, N. Y.	Do.
163340	Barge	Martin P. Horan	373	373	0	1907	Kingston, N. Y.	New York, N.Y.
162349	Scow	Martin Gravel Co. No. 1	290	290	0	1904	Seattle, Wash.	Seattle, Wash.
50965	Barge	Marvin	274	261	1	1874	New Baltimore, N. Y.	New York, N. Y.
163300	Canal boat	Marvin H. Lear	100	95	1	1889	Buffalo, N. Y.	Plattsburg, N. Y.
51157	do	Mary	104	98	1	1886	Whitehall, N. Y.	Do.
51279	Barge	Mary	234	220	1	1897	Gildersleeve, Conn.	New York, N. Y.
51379	do	Mary	73	73	0	1898	Syracuse, N. Y.	Cape Vincent, N. Y.
163165	do	Mary	18	18	1	1907	Andalusia, Ill.	Rock Island, Ill.
163710	Scow	Mary Ann	99	99	0	1908	Bremerton, Wash.	Seattle, Wash.
164410	do	Mary Ann No. 2	111	111	0	1903	do	Port Townsend, Wash.
165024	do	Mary Ann No. 3	37	37	0	1912	Bremerton, Wash.	Seattle, Wash.
162398	Barge	Mary Augusta	310	310	1	1904	Eddyville, N. Y.	New York, N. Y.
163648	do	Mary B.	38	38	1	1908	Hancocks Bridge, N. J.	Bridgeton, N. J.
163615	do	Mary Bernardine	408	397	2	1908	Kingston, N. Y.	New York, N. Y.
162106	do	Mary Bulger	281	281	1	1903	Rondout, N. Y.	Do.
164145	Canal boat	Mary E.	104	99	1	1896	Tonawanda, N. Y.	Albany, N. Y.
163507	Barge	Mary Freston	275	275	0	1907	Kingston, N. Y.	New York, N. Y.
51171	Canal boat	Mary Gaffney	104	99	1	1888	Whitehall, N. Y.	Plattsburg, N. Y.
162825	do	Mary Gliff	104	98	1	1906	Watervliet, N. Y.	Albany, N. Y.
163545	Barge	Mary H.	410	410	0	1908	South Rondout, N. Y.	New York, N. Y.
165016	do	Mary K.	270	270	0	1909	Kingston, N. Y.	Do.
51144	Canal boat	Mary Lenahen	109	104	1	1881	Orwell, Vt.	Plattsburg, N. Y.
164989	do	Mary Malia	120	113	1	1910	Whitehall, N. Y.	Albany, N. Y.
162626	Barge	Mary Mason	243	245	1	1892	Port Richmond, N. Y.	New York, N. Y.
51406	do	Mary McAndrew	301	301	1	1901	Sleightsburg, N. Y.	Do.
51415	do	Mary Monk	322	322	1	1900	do	Do.
163645	do	Mary No. 2	7	7	0	1905	Clarington, Ohio	Wheeling, W. Va.
51407	do	Mary Quigley	301	301	1	1900	West New Brighton, N. Y.	New York, N. Y.
155373	Canal boat	Mary A. Deegan	105	98	1	1913	Rondout, N. Y.	Albany, N. Y.
164851	do	Mary A. Fee	127	121	1	1912	Whitehall, N. Y.	Plattsburg, N. Y.
163822	Barge	Mary A. Hammond	385	385	1	1908	Kingston, N. Y.	New York, N. Y.
162450	do	Mary A. Hooper	313	282	3	1905	Pocomoke City, Md.	Wilmington, Del.
162194	do	Mary A. Kennelly	293	293	1	1904	Brooklyn, N. Y.	New York, N. Y.
51174	Canal boat	Mary A. Kenney	102	97	1	1888	Whitehall, N. Y.	Plattsburg, N. Y.
51401	Barge	Mary A. Reardon	229	229	1	1889	Kingston, N. Y.	New York, N. Y.
51115	Canal boat	Mary A. Roberts	116	110	1	1880	Champlain, N. Y.	Albany, N. Y.
51133	do	Mary A. Stafford	122	116	1	1881	Fort Ann, N. Y.	Plattsburg, N. Y.
164925	Barge	Mary B. King	229	229	1	1901	Grassy Point, N. Y.	New York, N. Y.
90743	do	Mary B. Rogers	92	87	0	1875	Phippsburg, Me.	New London, Conn.
51339	do	Mary C. McNally	379	379	1	1897	Elkton, Md.	Philadelphia, Pa.
51206	Canal boat	Mary C. Wight	117	112	1	1885	West Troy, N. Y.	Plattsburg, N. Y.
163416	Barge	Mary E. Creighton	380	380	0	1908	Kingston, N. Y.	New York, N. Y.
162054	Canal boat	Mary E. Ward	103	98	1	1902	Whitehall, N. Y.	Do.
162506	Barge	Mary F. Flannery	374	374	1	1905	Rondout, N. Y.	Do.
51449	do	Mary F. Hughes	295	295	0	1901	do	Do.
163215	Canal boat	Mary J. De Long	104	99	1	1889	North Bay, N. Y.	Plattsburg, N. Y.
162215	do	Mary J. Oliver	101	96	1	1904	Champlain, N. Y.	Do.

UNRIGGED MERCHANT VESSELS OF THE UNITED STATES—Continued.

Official No.	Class.	Name of vessel.	Gross tonnage.	Net tonnage.	Crew.	When built.	Where built.	Home port (where permanent document issues).
163610	Canal boat	[1]Mary J. Sparks	107	99	1	1879	Buffalo, N. Y	Albany, N. Y.
163147	.....do	Mary J. Wood	105	99	1	1902	Northumberland, N. Y	Do.
163523	.....do	Mary M. Richard	104	99	1	1908	Watervliet, N. Y	Do.
90630	Barge	Mary S. Bradshaw	379	311	2	1874	Philadelphia, Pa	Philadelphia, Pa.
163291	.....do	Mary V. Costello	247	247	1	1904	West New Brighton, N. Y	Perth Amboy, N. J.
163356	.....do	Mary Ellen Wood	393	393	1	1907	Kingston, N. Y	New York, N. Y.
51462	.....do	Maryland	361	361	3	†1899	Elkton, Md	Baltimore, Md.
162523	Scow	Marysville	12	12	0	1905	Marysville, Wash	Port Townsend, Wash.
164132	Barge	MASAYA	177	177	1	1906	Camden, N. J	New York, N. Y.
51240	.....do	Mascot	179	179	1	1893	Noank, Conn	Do.
51444	Scow	Mascot	15	15	0	1901	Loring, Alaska	Ketchikan, Alaska.
165115	Dredge	Mascot	361	361	12	1879	Baltimore, Md	New York, N. Y.
164176	Canal boat	Master Workman	95	90	1	1891	Tonawanda, N. Y	Plattsburg, N. Y.
51388	Barge	Mathilde	194	187	1	1900	Wilmington, Del	Philadelphia, Pa.
162405	.....do	Mathilde R	219	219	1	1904	Rondout, N. Y	New York, N. Y.
51168	Canal boat	Matie V. Buell	100	95	1	1888	Whitehall, N. Y	Plattsburg, N. Y.
58903	Barge	[2]Matilda C. Monk	272	272	1	1895	Port Richmond, N. Y	New York, N. Y.
67486	.....do	[3]Mattapony	363	363	1	1900	Elkton, Md	Philadelphia, Pa.
51166	Canal boat	Mattie	100	95	1	1888	Whitehall, N. Y	Albany, N. Y.
164307	Barge	Mattie Ann	10	10	2	1906	South Pittsburg, Tenn	Chattanooga, Tenn.
164279	Canal boat	Mattie & Walter	119	113	1	1890	Ithaca, N. Y	Plattsburg, N. Y.
51259	Scow	Mattie and Willie	232	232	0	1893	Rondout, N. Y	New York, N. Y.
163446	Barge	Mauch Chunk	529	501	2	1908	Noank, Conn	Do.
51249	Canal boat	Maud	103	98	1	1889	North Bay, N. Y	Plattsburg, N. Y.
51289	Scow	Maud	13	13	0	1897	Blaine, Wash	Port Townsend, Wash.
164971	.....do	Maud	43	43	0	1912	Anacortes, Wash	Do.
51161	Canal boat	Maud S	99	94	1	1884	Whitehall, N. Y	Plattsburg, N. Y.
51448	Scow	Maud S	44	44	0	1901	Anacortes, Wash	Port Townsend, Wash.
163365	Barge	Mauretania	476	476	1	1907	Perth Amboy, N. J	New York, N. Y.
162627	.....do	Maurice R	389	389	0	1905	Rondout, N. Y	Do.
51442	.....do	Maurice Woods	323	323	1	1901	.....do	Do.
164635	.....do	Maxey	6	6	0	1910	Knoxville, Tenn	Chattanooga, Tenn.
51430	.....do	Maxim	365	187	1	1902	Noank, Conn	New York, N. Y.
51294	Scow	May	5	5	0	1897	Blaine, Wash	Port Townsend, Wash.
163437	Barge	May	153	153	1	1907	Brooklyn, N. Y	New York, N. Y.
164387	Scow	May	7	7	0	1911	Seattle, Wash	Port Townsend, Wash.
164551	Barge	May	25	25	1	1910	Burlington, Iowa	Burlington, Iowa.
164879	House boat	May	34	34	2	1911	St. Lawrence Park, N. Y	Cape Vincent, N. Y.
164894	Scow	May	6	6	0	1912	Padilla, Wash	Port Townsend, Wash.
162513	Canal boat	May Egan	135	128	1	1905	Whitehall, N. Y	Albany, N. Y.
51378	.....do	May and Annie	106	101	1	1891	.....do	Newark, N. J.
51324	Scow	May No. 1	13	13	0	1896	Whatcom, Wash	Port Townsend, Wash.
51290	.....do	Mayflower	13	13	0	1897	Blaine, Wash	Do.
163325	Barge	Mayflower	27	27	2	1905	Tyrone, Ky	Louisville, Ky.
163542	.....do	May Flower	49	49	2	1903	Evansville, Ind	Wheeling, W. Va.
162339	Scow	Mead No. 1	265	265	0	1904	Tacoma, Wash	Tacoma, Wash.
163261	.....do	Mead No. 2	255	255	0	1907	.....do	Do.
51441	Barge	Mechanic	313	229	1	1902	Noank, Conn	New York, N. Y.
51224	.....do	Medina	222	210	1	1892	Elkton, Md	Philadelphia, Pa.
164079	.....do	Medina	428	395	1	1910	Tottenville, N. Y	New York, N. Y.
164828	Scow	Melozi	61	61	0	1912	Seattle, Wash	Seattle, Wash.
51392	Barge	Memphis	210	142	1	1900	Noank, Conn	New York, N. Y.
162032	.....do	Memphis	412	390	1	1903	Brooklyn, N. Y	Do.
162644	Scow	Menasha	203	203	0	1905	Everett, Wash	Port Townsend, Wash.
51331	Barge	Menominee	129	129	0	1889	West Superior, Wis	Duluth, Minn.
51433	.....do	Merchant	304	217	1	1902	Noank, Conn	New York, N. Y.
51275	.....do	Mercury	337	337	1	1897	Elkton, Md	Philadelphia, Pa.
51227	.....do	Messenger	177	177	1	1892	Noank, Conn	New York, N. Y.
163531	.....do	Messenger	410	410	1	1908	Perth Amboy, N. J	Do.
162022	Scow	Metlakahtlan	13	13	0	1903	Metlakahtla, Alaska	Ketchikan, Alaska.
51194	Barge	Metropolis	160	160	1	1889	Noank, Conn	New York, N. Y.
51191	.....do	Metropolitan	380	367	1	1889	.....do	Do.
51221	.....do	Mexico	223	223	1	1889	Orange, Tex	Port Arthur, Tex.
51357	.....do	Mexico	288	267	0	1900	Port Richmond, N. Y	New York, N. Y.
51366	.....do	Mexico	153	129	1	1900	Brooklyn, N. Y	Do.
163282	.....do	Miami	191	191	1	1907	Kingston, N. Y	Do.
163398	.....do	MICHAEL DEMPSEY	522	522	1	1907	Camden, N. J	Philadelphia, Pa.
161699	.....do	Michael Francis	382	382	1	1911	Kingston, N. Y	New York, N. Y.
51461	.....do	Michael Henry	314	314	0	1901	Rondout N. Y	Do.
51386	.....do	Michael Hollerin	291	248	1	1900	Perth Amboy, N. J	Do.
163573	Canal boat	Michael Rickert	107	101	1	1895	Tonawanda, N. Y	Plattsburg, N. Y.
161141	.....do	Michael E. Finnican	106	99	1	1910	Rondout, N. Y	Do.
165010	.....do	Michael E. Nash	96	91	1	1901	Tonawanda, N. Y	Do.
51164	.....do	Michael F. Joy	101	96	1	1887	Whitehall, N. Y	Do.
165313	.....do	Michael J. Tucker	111	104	1	1907	.....do	Albany, N. Y.
51464	.....do	Michael W. Waters	103	97	1	1903	.....do	Do.
21830	Barge	Michigan	71	71	0	1885	Portland, Oreg	Port Townsend, Wash.
164486	Scow	Microbe	5	5	0	1911	Seattle, Wash	Seattle, Wash.
51201	Barge	Midas	149	149	1	1890	Noank, Conn	New York, N. Y.
51410	Scow	Middaugh	158	158	0	1901	Stellacoom, Wash	Seattle, Wash.

[1] Formerly canal boat Addie Hadcock. [2] Formerly barge Stella O'Callaghan. [3] Formerly barge Now Then. † Rebuilt 1910.

UNRIGGED MERCHANT VESSELS OF THE UNITED STATES—Continued.

Official No.	Class.	Name of vessel.	Gross tonnage.	Net tonnage.	Crew.	When built.	Where built.	Home port (where permanent document issues).
163518	Scow	Middlesex	74	74	2	1896	Perth Amboy, N. J.	Perth Amboy, N. J.
92320	Barge	Midget	67	67	2	1891	Leclaire, Iowa	Rock Island, Ill.
164880	House boat	Midget	12	12	1	1911	Alexandria Bay, N. Y.	Cape Vincent, N. Y.
164881	do	Mignon	15	15	1	1908	Clayton, N. Y.	Do.
162498	Scow	Mike Dohearty	726	726	1	1899	Sturgeon Bay, Wis.	Milwaukee, Wis.
162275	do	Mike Martin	30	30	0	1904	Loring, Alaska	Ketchikan, Alaska.
51459	Barge	Mildred	282	282	0	1901	Sleightsburg, N. Y.	New York, N. Y.
163624	Scow	Mildred	223	223	1	1908	Perth Amboy, N. J.	Do.
165265	Barge	Mildred	416	416	1	1913	Kingston, N. Y.	Do.
164025	do	Mildred McNally	494	494	2	1910	Elkton, Md.	Philadelphia, Pa.
165374	do	Miller	8	8	1	1902	Millers Ferry, Tenn.	Chattanooga, Tenn.
162090	do	Milford	209	189	1	1903	Brooklyn, N. Y.	New York, N. Y.
51198	do	Millie	153	146	2	1889	do	Do.
163293	do	Millwood	215	190	1	1907	Tottenville, N. Y.	Do.
162199	do	Milo Mead	115	113	1	1904	City Island, N. Y.	Bridgeport, Conn.
51195	do	Milton	162	162	1	1889	Noank, Conn.	New York, N. Y.
51342	do	Milton	290	268	0	1899	Port Richmond, N. Y.	Do.
51307	do	Milwaukee	169	169	1	1898	Brooklyn, N. Y.	Do.
164985	Scow	MILWAUKEE No. 22	762	762	1	1912	Cleveland, Ohio	Milwaukee, Wis.
51288	Barge	Minerva	25	25	0	1898	Ballard, Wash.	Port Townsend, Wash.
163145	do	Minerva	222	222	1	1907	Brooklyn, N. Y.	New York, N. Y.
51287	do	Mink	539	539	0	1898	San Francisco, Cal.	St. Michael, Alaska.
164260	Scow	Mink	11	11	0	1910	Quadra, Alaska	Port Townsend, Wash.
51371	Barge	Minneapolis	192	123	1	1900	Noank, Conn.	New York, N. Y.
162465	do	Minnehaha	31	31	0	1905	St. Paul, Minn.	St. Paul, Minn.
51238	do	Minnie	155	147	1	1887	Brooklyn, N. Y.	New York, N. Y.
162152	do	Minnie D. Kennelly	371	371	1	1904	do	Do.
162277	do	Minnie T. Robinson	266	262	2	1904	Pocomoke City, Md.	Seaford, Del.
163276	do	Minoa	168	141	0	1907	Tottenville, N. Y.	New York, N. Y.
164882	House boat	Mirion	7	7	1	1904	Clayton, N. Y.	Cape Vincent, N. Y.
51208	Canal boat	Miss Georgie	143	136	1	1890	Buffalo, N. Y.	Buffalo, N. Y.
51197	Barge	Mission	160	160	1	1889	Noank, Conn.	New York, N. Y.
164516	do	Mississippi	315	315	8	1911	Lake City, Minn.	La Crosse, Wis.
165228	do	†Mississippi	203	203	1	1897	Beaumont, Tex.	Galveston, Tex.
164645	do	Mizzo	550	550	1	1911	St. Michael, Alaska	St. Michael, Alaska.
162274	Scow	Mr. Dooley	30	30	0	1904	Loring, Alaska	Ketchikan, Alaska.
162902	Barge	Mobile	201	201	1	1906	Brooklyn, N. Y.	New York, N. Y.
162624	do	[1] Mobjack	426	426	1	1905	Elkton, Md.	Philadelphia, Pa.
51330	do	Mocha	123	84	1	1898	Eddyville, N. Y.	New York, N. Y.
51402	do	Mogul	318	284	0	1901	Weehawken, N. J.	Do.
51781	do	Mohawk	180	164	1	1897	Noank, Conn.	Do.
51336	do	Mohawk	414	391	0	1899	Brooklyn, N. Y.	Do.
164040	do	Mohawk	466	466	1	1911	Elkton, Md.	Philadelphia, Pa.
163625	do	Mohawk Barge No. 1	13	13	4	1906	Terre Haute, Ind.	Evansville, Ind.
51282	do	Mohegan	178	162	1	1897	Noank, Conn.	New York, N. Y.
162295	do	Moline	58	58	0	1904	Rock Island, Ill.	Rock Island, Ill.
51468	Scow	Mollie	18	18	0	1903	Whatcom, Wash.	Port Townsend, Wash.
162704	Barge	Mollie	286	286	1	1898	Brooklyn, N. Y.	New York, N. Y.
162985	Scow	Mollie	12	12	0	1906	Tacoma, Wash.	Tacoma, Wash.
51418	Canal boat	Mollie B	95	90	1	1901	Champlain, N. Y.	Plattsburg, N. Y.
51292	do	Mollie Barton	151	151	1	1898	Watervliet, N. Y.	New York, N. Y.
164814	Barge	Mollie Weston	369	341	3	1912	Seaford, Del.	Seaford, Del.
163242	Canal boat	Mollie J. Boles	103	98	1	1907	Whitehall, N. Y.	New York, N. Y.
51251	Barge	Monarch	675	655	8	1895	Brooklyn, N. Y.	Do.
51272	Canal boat	Monarch	133	133	1	1880	Whitehall, N. Y.	Plattsburg, N. Y.
205837	Barge	Money Maker	11	10	1	1908	South Mills, N. C.	Elizabeth City, N. C.
50687	do	Monitor	120	114	2	1871	Brooklyn, N. Y.	New York, N. Y.
164856	House boat	Monitor	12	12	1	1911	Alexandria Bay, N. Y.	Cape Vincent, N. Y.
164996	Barge	Monk	265	265	1	1912	Kingston, N. Y.	New York, N. Y.
162642	do	Monocacy	150	150	1	1905	Port Richmond, N. Y.	Baltimore, Md.
165206	do	Monocacy	166	166	1	1913	Chesapeake City, Md.	Philadelphia, Pa.
51460	do	Monongahela	235	184	2	1903	Baltimore, Md.	Baltimore, Md.
51451	do	Monroe	335	251	1	1902	Noank, Conn.	New York, N. Y.
162759	Scow	MONROE DOCTRINE	446	446	0	1897	Buffalo, N. Y.	Buffalo, N. Y.
51398	Barge	Monrovia	144	126	2	1901	Port Richmond, N. Y.	Baltimore, Md.
162562	Canal boat	Montana	136	136	1	1890	Buffalo, N. Y.	Buffalo, N. Y.
162692	Barge	Montana	151	104	1	1906	Baltimore, Md.	Baltimore, Md.
162796	do	Montana	922	922	1	1906	Winslow, Wash.	St. Michael, Alaska.
51363	do	Montauk	192	170	1	1900	Noank, Conn.	New York, N. Y
51165	do	Montrose	202	185	0	1887	Elizabeth, N. J.	Do.
163566	Canal boat	Monty Bros	103	97	0	1901	Northumberland, N. Y.	Albany, N. Y.
51422	Barge	Moody Lee	163	163	2	1900	Brooklyn, N. Y.	New York, N. Y.
164723	do	MOON	175	175	0	1910	Ambridge, Pa.	Port Arthur, Tex.
51263	do	Moonlight	283	283	0	1893	South Rondout, N. Y.	New York, N. Y.
164810	do	Moonlight	14	14	1	1912	Charleston, W. Va.	Wheeling, W. Va.
163152	Scow	Moose	875	875	0	1907	Winslow, Wash	Eagle, Alaska.
51393	do	Moran No. 1	33	33	0	1900	Seattle, Wash.	Seattle, Wash.
165091	Barge	Moran No. 4	211	211	0	1900	Brooklyn, N. Y.	New York, N. Y.
165075	do	Moran No. 8	206	206	0	1906	do	Brooklyn, N. Y.
165090	do	Moran No. 12	208	208	0	1906	do	New York, N. Y.

[1] Formerly barge Tioga.

† Exempt, 1913.

UNRIGGED MERCHANT VESSELS OF THE UNITED STATES—Continued.

Official No.	Class.	Name of vessel.	Gross tonnage.	Net tonnage.	Crew.	When built.	Where built.	Home port (where permanent document issues).
165082	Barge	Moran No. 11	218	218	0	1904	Brooklyn, N. Y.	New York, N. Y.
51193	do	Morgan	383	372	1	1899	Noank, Conn	Do.
51389	do	Morgan	200	200	1	1883	Camden, N. J	Do.
163435	do	Morgan City	507	507	1	1908	Perth Amboy, N. J	Do.
51184	Canal boat	Morgan L. Holmes	104	99	1	1888	Northumberland, N. Y	Do.
164691	Barge	Morganton	6	6	1	1911	Morganton, Tenn	Chattanooga, Tenn.
51202	do	Morna	160	160	1	1890	Noank, Conn	New York, N. Y.
51390	do	Morning Star	214	214	1	1900	South Rondout, N. Y	Do.
163326	do	Morning Star	178	178	1	1907	Brooklyn, N. Y	Do.
51370	Canal boat	Morris Shean	104	97	1	1887	Middleport, N. Y	Albany N. Y.
163296	Barge	Morton	168	141	0	1907	Tottenville, N. Y	New York, N. Y.
51138	Canal boat	Moses Davis	116	110	1	1881	Champlain, N. Y	Albany, N. Y.
16851	Barge	Moses G. Leonard	150	145	1	1853	Poughkeepsie, N. Y	New York, N. Y.
51355	do	Mott Haven	105	89	0	1900	Weehawken, N. J	Do.
164372	Scow	Mt. Vernon	115	115	0	1911	Seattle, Wash	Port Townsend, Wash.
164185	do	Mousquito	5	5	0	1911	do	Seattle, Wash.
165123	do	Mox	25	25	0	1912	do	Do.
164111	do	Mukluk	26	26	0	1911	do	Do.
162739	Canal boat	Munger Bros	115	109	1	1893	Orwell, Vt	Albany, N. Y.
51381	Barge	Munson	210	142	1	1900	Noank, Conn	New York, N. Y.
163995	Scow	Munson	31	31	1	1910	Shelton, Wash	Tacoma, Wash.
165118	Barge	Munson	436	410	1	1912	Mariner Harbor, N. Y	New York, N. Y.
163779	Scow	Munster	316	316	1	1909	Ecorse, Mich	Buffalo, N. Y.
163126	Canal boat	Murphy Boys	102	97	1	1907	Whitehall, N. Y	Plattsburg, N. Y.
165289	Scow	Muskrat	211	211	0	1913	Seattle, Wash	St. Michael, Alaska.
164475	do	Mutt	20	20	0	1911	do	Seattle, Wash.
51284	Barge	Mutual	149	149	2	1897	Brooklyn, N. Y	New York, N. Y.
162434	Scow	Mutual	441	441	1	1905	Buffalo, N. Y	Buffalo, N. Y.
51445	Barge	Myra	233	219	0	1902	Gildersleeve, Conn	Hartford, Conn.
164281	Canal boat	Myron P. Bush	111	106	1	1893	Buffalo, N. Y	Plattsburg, N. Y.
51291	Scow	Myrtle	13	13	0	1897	Blaine, Wash	Port Townsend, Wash.
93197	Barge	Myrtle H	48	48	0	1901	Nome, Alaska	Nome, Alaska.
51228	do	Mystic	177	177	1	1892	Noank, Conn	New York, N. Y.
51298	Scow	Mystic	10	10	0	1897	Blaine, Wash	Port Townsend, Wash.
		N.						
165208	Barge	†N	137	137	0	1909	Westlake, La	Houston, Tex.
163492	Scow	N 1	90	90	2	1884	Racine, Wis	Duluth, Minn.
163489	do	N 2	84	84	2	1883	do	Do.
163490	do	N 3	175	175	2	1892	Milwaukee, Wis	Do.
163491	do	N 4	192	192	2	1894	do	Do.
67483	Canal boat	N. Goodrow	104	97	1	1901	Watervliet, N. Y	Albany, N. Y.
163193	do	N. Osterhoudt	101	95	1	1890	Buffalo, N. Y	Plattsburg, N. Y.
67433	do	N. F. Smith	151	151	0	1899	Whitehall, N. Y	Do.
162575	do	N. H. Wood	105	98	1	1903	Northumberland, N. Y	Albany, N. Y.
130728	Scow	N. T. Hanson	30	22	1	1896	Woolwich, Me	Trenton, N. J.
164888	Barge	N. A. D. Co. No. 7	254	254	1	1912	Lockport, La	Brashear, La.
164889	do	N. A. D. Co. No. 8	254	254	1	1912	do	Do.
164907	do	N. A. D. Co. No. 9	325	325	1	1912	Lockmoor, La	Morgan City, La.
164908	do	N. A. D. Co. No. 10	366	366	1	1912	do	Brashear, La.
165061	do	N. A. D. Co. No. 11	366	366	1	1912	do	Morgan City, La.
67168	Scow	N. E. T. Co. No. 1	194	185	1	1881	New Haven, Conn	New Haven, Conn.
67170	do	N. E. T. Co No 3	194	185	1	1881	do	Do.
67172	do	N. E. T. Co. No. 5	194	185	1	1881	do	Do.
67174	do	N. E. T. Co. No. 7	194	185	1	1881	do	Do.
67176	do	N. E. T. Co. No. 9	197	189	1	1881	do	Do.
67178	do	N. E. T. Co. No. 11	197	189	1	1881	do	Do.
67179	do	N. E. T. Co. No. 12	197	189	1	1881	do	Do.
67180	do	N. E. T. Co. No. 13	197	189	0	1881	do	Do.
67181	do	N. E. T. Co. No. 14	197	189	1	1881	do	Do.
67182	do	N. E. T. Co. No. 15	197	189	1	1881	do	Do.
67199	do	N. E. T. Co. No. 32	197	189	0	1881	do	Do.
67200	do	N. E. T. Co. No. 33	197	189	1	1881	do	Do.
67201	do	N. E. T. Co. No. 34	197	189	1	1881	do	Do.
67202	do	N. E. T. Co. No. 35	197	189	1	1881	do	Do.
67205	do	N. E. T. Co. No. 38	197	189	1	1881	do	Do.
67206	do	N. E. T. Co. No. 39	197	189	1	1881	do	Do.
67207	do	N. E. T. Co. No. 40	197	189	1	1882	do	Do.
67210	do	N. E. T. Co. No. 43	197	189	1	1881	do	Do.
67211	do	N. E. T. Co. No. 44	197	189	1	1881	do	Do.
67212	do	N. E. T. Co. No. 45	197	189	1	1881	do	Do.
67236	do	N. E. T. Co. No. 63	197	189	1	1882	do	Do.
67247	do	N. E. T. Co. No. 64	197	189	1	1882	do	Do.
164961	do	N. L. J. T. Co. No. 1	57	57	0	1911	Seattle, Wash	Seattle, Wash.
164070	do	N. O. Co. No. 1	7	7	0	1911	Olympia, Wash	Tacoma, Wash.
164610	do	N. O. Co. No. 2	6	6	0	1911	do	Do.
164026	do	N. P. T. Co. No. 1	60	60	0	1910	Colby, Wash	Seattle, Wash.
162013	do	N. P. and C. S. Co. No. 1	7	7	0	1902	Blaine, Wash	Port Townsend, Wash.
162014	do	N. P. and C. S. Co. No. 2	14	14	0	1902	do	Do.

† Sold alien, 1913.

UNRIGGED MERCHANT VESSELS OF THE UNITED STATES—Continued.

Official No.	Class.	Name of vessel.	Gross tonnage.	Net tonnage.	Crew.	When built.	Where built.	Home port (where permanent document issues).
162913	Barge	N. Y. P. & N. R. R. BARGE No. 2	1,257	1,174	6	1906	Sparrow Point, Md	Philadelphia, Pa.
162944	do	N. Y. P. & N. R. R. BARGE No. 4	1,257	1,174	5	1906	do	Do.
67390	do	N. Y. P. & N. R. R. BARGE No. 5	1,671	1,671	7	1897	Elizabeth, N. J	Do.
67435	do	N. Y. P. & N. R. R. BARGE No. 8	1,255	1,173	5	1901	Sparrow Point, Md	Do.
67490	do	[1] N. Y. P. & N. R. R. BARGE No. 9	1,423	1,336	9	1903	Wilmington, Del	Do.
162068	do	[2] N. Y. P. & N. R. R. BARGE No. 10	1,423	1,336	5	1903	do	Do.
162445	do	N. Y. P. & N. R. R. BARGE No. 14	1,467	1,377	5	1905	Camden, N. J	Do.
163836	do	N. Y. P. & N. R. R. BARGE No. 16	1,288	1,288	4	1909	do	Do.
164044	do	N. Y. P. & N. R. R. BARGE No. 17	1,288	1,288	4	1910	do	Do.
163951	do	N. Y. S. U. Co. No. 25	278	278	1	1909	South Rondout, N. Y	New York, N. Y.
163952	do	N. Y. S. U. Co. No. 26	278	278	1	1909	do	Do.
67398	do	N. & C. 8	126	85	2	1891	Berkley, Va	Norfolk, Va.
164017	House boat	[3] Nahma	102	102	2	1904	Rockport, Ontario	New York, N. Y.
130912	do	Najme	101	101	1	1901	Islip, N. Y	Do.
162023	Scow	Nakat	15	15	0	1903	Wales Island, Alaska	Ketchikan, Alaska.
164247	Barge	Nance	6	6	0	1907	Nance Ferry, Tenn	Chattanooga, Tenn.
67403	Scow	Nancy	28	28	0	1898	New Haven, Conn	New York, N. Y.
162738	do	Nancy	34	34	0	1906	Anacortes, Wash	Port Townsend, Wash.
165230	Barge	Nancy Hall	16	16	0	1913	Gloucester, N. C	Beaufort, N. C.
51271	do	[4] Nanjemoy	300	300	1	†1895	Elkton, Md	Philadelphia, Pa.
48627	do	[5] Nansemond	361	361	1	‡1895	do	Do.
67452	do	Napoleon	423	423	9	1901	Duluth, Minn	Duluth, Minn.
67474	Canal boat	Napoleon Gamacho	102	97	1	1901	Champlain, N. Y	Plattsburg, N. Y.
164974	Barge	Nassau	477	477	1	1912	Elkton, Md	Philadelphia, Pa.
164454	Canal boat	Nat Carswell	104	98	1	1905	Watervliet, N. Y	Albany, N. Y.
130248	Barge	Nathan Lawrence	652	615	6	1883	Bath, Me	Wilmington, Del.
162403	do	Natrona	423	421	1	1905	Wilmington, Del	Philadelphia, Pa.
52900	do	Nautilus	238	226	1	1874	Rockyhill, Conn	Hartford, Conn.
67432	do	Navy Blue	454	454	0	1900	Rondout, N. Y	New York, N. Y.
165128	Scow	Neah I	23	23	0	1912	Port Angeles, Wash	Port Angeles, Wash.
165129	do	Neah II	23	23	0	1912	do	Do.
67487	Barge	Ned Irish	288	288	1	1903	West New Brighton, N. Y	New York, N. Y.
162643	do	Neenah	205	205	0	1905	Everett, Wash	Port Townsend, Wash.
67315	Canal boat	Nellsons and Palmer	128	122	1	1895	Whitehall, N. Y	Plattsburg, N. Y.
67375	Scow	Nellie	5	5	0	1868	Beach, Wash	Port Townsend, Wash.
67400	Barge	Nellie	7	7	2	1899	Alexandria Bay, N. Y	Cape Vincent, N. Y.
162597	do	Nellie	37	37	0	1895	River Rouge, Mich	Detroit, Mich.
164462	do	Nellie B	108	108	2	1908	Jacksonville, Fla	Jacksonville, Fla.
163241	Canal boat	Nellie C	100	95	1	1887	Durhamville, N. Y	Plattsburg, N. Y.
162320	do	Nellie Maher	102	97	1	1898	Whitehall, N. Y	Albany, N. Y.
67429	Scow	Nellie No. 1	10	10	0	1900	Anacortes, Wash	Port Townsend, Wash.
164819	do	Nellie No. 2	15	15	0	1912	do	Do.
67405	Barge	Nellie O'Boyle	298	298	1	1899	Eddyville, N. Y	New York, N. Y.
162823	do	Nellie T	255	255	1	1904	Kingston, N. Y	Do.
164108	do	Nelson	426	394	1	1910	Tottenville, N. Y	Do.
67334	do	Nelson Zabriskie	271	271	6	1893	Rondout, N. Y	Do.
164698	Dredge	NELSON Z. GRAVES	705	507	11	1911	Sparrow Point, Md	Somers Point, N. J.
67391	Barge	Neptune	352	352	1	1898	Elkton, Md	Philadelphia, Pa.
162161	Scow	Neptune No. 1	60	60	0	1904	Seattle, Wash	Port Townsend, Wash.
164843	do	Neptune No. 2	14	14	0	1912	do	Do.
163271	Barge	Nereus	217	217	1	1907	Brooklyn, N. Y	New York, N. Y.
67493	do	NESHANNOCK	229	229	1	1903	Camden, N. J	Port Arthur, Tex.
67256	Canal boat	Nettle	102	97	1	1884	Whitehall, N. Y	Plattsburg, N. Y.
162319	do	Nettle Cahill	103	97	1	1903	do	Albany, N. Y.
67463	Scow	Nettle	18	18	0	1901	Anacortes, Wash	Port Townsend, Wash.
163803	Barge	Neuse	464	464	1	1909	Elkton, Md	Philadelphia, Pa.
67409	do	Newark	313	261	2	1900	Baltimore, Md	Baltimore, Md.
67412	do	Newark	112	96	0	1900	Brooklyn, N. Y	New York, N. Y.
165117	do	Newark	265	265	1	1901	South Rondout, N. Y	Do.
67416	do	New Castle	145	127	4	1900	Kennebunk, Me	Portsmouth, N. H.
163050	do	New Haven	272	272	1	1907	Rondout, N. Y	New York, N. Y.
65063	do	[6] *New Jersey*	1,347	1,177	7	1877	Barrow, England	Perth Amboy, N. J.
130671	do	New Light	31	29	2	1894	Beaufort, N. C	Burlington, N. J.
162773	do	Newman	17	17	1	1906	Cape Vincent, N. Y	Cape Vincent, N. Y.
67296	do	New Market	121	115	3	1892	Kennebunk, Me	Portsmouth, N. H.
67413	do	Newport	112	96	0	1900	Brooklyn, N. Y	New York, N. Y.
163290	do	[7] Newport	175	162	0	1907	Port Jefferson, N. Y	Do.
165266	do	Newport	472	472	1	1913	Tottenville, N. Y	Do.
67489	do	Newport News	157	157	1	1899	do	Do.
67280	do	New York	215	192	0	1890	Brooklyn, N. Y	Do.
67380	do	New York	450	450	0	1898	Unalaska, Alaska	St. Michael, Alaska.
67415	Canal boat	New York	97	92	1	1900	Whitehall, N. Y	Plattsburg, N. Y.
164781	Barge	New York Dock Co. No. 21	451	451	0	1912	Port Richmond, N. Y	New York, N. Y.
164804	do	New York Dock Co. No. 22	226	226	1	1912	do	Do.
165192	do	New York Dock Railway No. 26	442	442	1	1913	Mariner Harbor, N. Y	Do.
165217	do	New York Dock Railway No. 27	441	441	0	1913	do	Do.

[1] Formerly barge No. 9.
[2] Formerly barge N. Y. P. & N. Barge No. 10.
[3] Formerly British house boat Nahma.
[4] Formerly barge Marjorie.
[5] Formerly barge (*a* Louis B. Tucker. *b* York.
[6] Formerly (*a* British ship Yarkand. *b* Russian ship Yarkand. *c* Steel barge Yarkand.
[7] Formerly barge Jaxson.
† Rebuilt 1909.
‡ Rebuilt 1907.

UNRIGGED MERCHANT VESSELS OF THE UNITED STATES—Continued.

Official No.	Class.	Name of vessel.	Gross tonnage.	Net tonnage.	Crew.	When built.	Where built.	Home port (where permanent document issues).
165220	Barge	New York Dock Railway No. 28	448	448	0	1913	Mariner Harbor, N. Y.	New York, N. Y.
165219	do	New York Dock Railway No. 29	436	436	0	1913	do	Do.
165218	do	New York Dock Railway No. 30	214	214	0	1913	do	Do.
165006	do	New York Dock Terminal No. 23	453	453	0	1912	Port Richmond, N. Y.	Do.
165020	do	New York Dock Terminal No. 21	466	466	0	1912	do	Do.
165037	do	New York Dock Co. Terminal No. 25	447	447	0	1912	do	Do.
67376	Scow	Niagara	11	11	0	1897	Fairhaven, Wash.	Port Townsend, Wash.
162271	do	Niagara	12	12	0	1904	Anacortes, Wash.	Tacoma, Wash.
162991	Barge	Niagara	346	298	1	1906	Weehawken, N. J.	New York, N. Y.
163052	do	Niagara	279	256	5	1906	Buffalo, N. Y.	Buffalo, N. Y.
163329	Dredge	Niagara	149	149	18	1907	Baltimore, Md.	Savannah, Ga.
165061	Barge	Niagara	466	466	1	1912	Chesapeake City, Md.	Philadelphia, Pa.
165231	Dredge	NIAGARA	827	827	11	1913	Manitowoc, Wis.	Duluth, Minn.
163166	Scow	Nib	11	11	0	1907	Ballard, Wash.	Seattle, Wash.
67292	Barge	Nicaragua	174	174	1	1889	Orange, Tex.	Port Arthur, Tex.
164251	do	Nichols	7	7	0	1908	Nichols Ferry, Tenn.	Chattanooga, Tenn.
162723	do	Nick McCullough	293	293	1	1904	Sleightsburg, N. Y.	New York, N. Y.
164915	do	Niles	7	7	1	1912	McGhee, Tenn.	Chattanooga, Tenn.
165247	do	†Nipsic	1,027	1,027	5	1873	Washington, D. C.	Seattle, Wash.
165122	Scow	Nix	7	7	0	1912	Seattle, Wash.	Do.
36930	Barge	1097	406	385	2	1901	Port Richmond, N. Y.	Perth Amboy, N. J.
67481	Scow	97	392	392	1	1902	Buffalo, N. Y.	Buffalo, N. Y.
67427	Barge	98	387	387	1	1900	do	Do.
164883	House boat	Nip	8	8	1	1908	Alexandria Bay, N. Y.	Cape Vincent, N. Y.
67482	Scow	Noel	15	15	0	1902	Wales Island, Alaska	Ketchikan, Alaska.
67261	Canal boat	Nora Costello	104	98	1	1889	Whitehall, N. Y.	Plattsburg, N. Y.
67329	Scow	Nora Kelly	25	25	2	1886	Duluth, Minn.	Duluth, Minn.
164564	Canal boat	Nora Kenny	106	99	1	1911	Rondout, N. Y.	Albany, N. Y.
67488	Barge	Norfolk	164	164	1	1899	Brooklyn, N. Y.	New York, N. Y.
163468	do	Norfolk	377	377	1	1907	Kingston, N. Y.	Do.
164614	do	Norinne	38	28	1	1911	Beaumont, Tex.	Port Arthur, Tex.
18337	do	Norman	845	845	2	1862	Philadelphia, Pa.	Norfolk, Va.
163345	do	Norman	372	372	1	1907	Kingston, N. Y.	New York, N. Y.
163313	Scow	Norman	259	259	0	1907	Steilacoom, Wash.	Seattle, Wash.
164354	Dredge	NORMAN H. DAVIS	664	501	5	1911	Sparrow Point, Md.	Baltimore, Md.
67307	Barge	[2]Norman H. Johnson	196	187	1	1880	Wilmington, Del.	New York, N. Y.
162166	do	NORMAN KELLEY	513	497	6	1905	Buffalo, N. Y.	Sandusky, Ohio.
162182	Scow	North Coast	46	46	0	1904	Seattle, Wash.	Seattle, Wash.
163233	do	North Shore No. 1	137	137	0	1907	Tacoma, Wash.	Tacoma, Wash.
67428	Barge	North Star	239	239	0	1900	South Rondout, N. Y.	New York, N. Y.
164323	Scow	Northfork	23	23	0	1910	La Conner, Wash.	Port Townsend, Wash.
67438	Barge	North Western	256	256	0	1894	West Superior, Wis.	Duluth, Minn.
161226	Canal boat	Norwalk	131	131	0	1896	Tonawanda, N. Y.	Bridgeport, Conn.
67417	Barge	Norwood	110	95	0	1900	Brooklyn, N. Y.	New York, N. Y.
67250	do	November	109	103	2	1885	do	Do.
164651	do	No. 00	98	98	0	1909	Koggiung, Alaska	Unalaska, Alaska.
67454	do	Number One	531	401	5	1901	Baltimore, Md.	Baltimore, Md.
67248	Scow	No. 1	109	109	0	1875	Connors Point, Wis.	Duluth, Minn.
67313	Barge	No. 1	1,514	1,463	5	1895	West Bay City, Mich.	Chicago, Ill.
67326	Scow	No. 1	357	353	4	1897	Noank, Conn.	Stonington, Conn.
67192	Barge	No. 1	731	731	1	1903	do	New York, N. Y.
162827	do	No. 1	136	99	1	1906	Brooklyn, N. Y.	Do.
163199	Scow	No. 1	42	42	2	1907	Duluth, Minn.	Duluth, Minn.
163731	Dredge	No. 1	204	204	2	1896	Houghton, Mich.	Do.
163733	Scow	No. 1	44	44	2	1903	do	Do.
164028	do	No. 1	200	200	1	1893	Sheboygan, Wis.	Milwaukee, Wis.
164190	do	No. 1	79	79	3	1898	Saginaw, Mich.	Duluth, Minn.
164381	Barge	No. 1	462	462	1	1904	Wilmington, Del.	New York, N. Y.
164435	Scow	No. 1	79	79	2	1895	Oshkosh, Wis.	Milwaukee, Wis.
164519	do	No. 1	24	24	1	1909	Ogdensburg, N. Y.	Cape Vincent, N. Y.
164555	Dredge	No. 1	190	190	2	1879	Saginaw, Mich.	Milwaukee, Wis.
164655	Barge	No. 1	49	49	0	1909	Nushagak, Alaska	Unalaska, Alaska.
164656	do	No. 1	98	98	0	1903	do	Do.
164792	Dredge	No. 1	293	293	1	1911	Sturgeon Bay, Wis.	Milwaukee, Wis.
164951	Scow	No. 1	269	269	1	1909	Buffalo, N. Y.	Buffalo, N. Y.
165071	Dredge	No. 1	179	179	6	1912	Detroit, Mich.	Detroit, Mich.
165113	Scow	No. 1	144	144	1	1894	Washington, D. C.	Alexandria, Va.
165276	do	No. 1	31	31	1	1910	Green Bay, Wis.	Milwaukee, Wis.
161986	Barge	No. 1 A	15	15	0	1911	Detroit, Mich.	Detroit, Mich.
165277	Scow	No. 1 B	129	12	1	1886	Manitowoc, Wis.	Milwaukee, Wis.
67333	do	No. 2	357	353	16	1897	Noank, Conn.	Stonington, Conn.
67338	do	No. 2	85	85	0	1887	Duluth, Minn.	Duluth, Minn.
67101	do	No. 2	227	227	0	1899	do	Do.
67402	do ‡	No. 2	253	253	11	1890	do	Do.
67460	Barge	No. 2	205	205	4	1880	Brooklyn, N. Y.	New York, N. Y.
162234	do	No. 2	33	33	1	1895	Sault Ste. Marie, Mich.	Detroit, Mich.
162381	Dredge	No. 2	228	206	5	1905	Patchogue, N. Y.	Patchogue, N. Y.
162519	Barge	No. 2	104	104	1	1902	Oshkosh, Wis.	Milwaukee, Wis.
162618	Scow	No. 2	92	92	0	1900	Houghton, Mich.	Marquette, Mich

[1] Formerly barge Emerald.

[2] Formerly barge {a No. 10. b P. R. R. 712.}

† Formerly U. S. N. Nipsic.

‡ Floating dry dock.

UNRIGGED MERCHANT VESSELS OF THE UNITED STATES—Continued.

Official No.	Class.	Name of vessel.	Gross tonnage.	Net tonnage.	Crew.	When built.	Where built.	Home port (where permanent document issues).
162941	Barge	No. 2	132	102	1	1906	Brooklyn, N. Y.	New York, N. Y.
163076	Dredge	No. 2	236	236	3	1887	Milwaukee, Wis.	Milwaukee, Wis.
163732	do	No. 2	110	110	3	1889	Houghton, Mich.	Duluth, Minn.
164029	Scow	No. 2	200	200	1	1893	Sheboygan, Wis.	Milwaukee, Wis.
164510	Barge	No. 2	389	389	1	1906	Baltimore, Md.	New York, N. Y.
164556	Dredge	No. 2	320	320	1	1883	Manitowoc, Wis.	Milwaukee, Wis.
164657	Barge	No. 2	49	49	0	1909	Nushagak, Alaska	Unalaska, Alaska.
164658	do	No. 2	98	98	0	1903	do	Do.
165114	Scow	No. 2	144	144	1	1898	Washington, D. C.	
165278	do	No. 2	129	129	1	1886	Manitowoc, Wis.	Milwaukee, Wis.
165040	Barge	No. 2 A	27	27	0	1898	Detroit, Mich.	Detroit, Mich.
52228	Scow	No. 3	60	57	2	1870	Rockland Lake, N. Y.	New York, N. Y.
67297	Barge	No. 3	574	574	4	1892	Noank, Conn.	Do.
162235	do	No. 3	80	80	1	1897	Detroit, Mich.	Detroit, Mich.
162520	do	No. 3	152	152	1	1905	Oshkosh, Wis.	Milwaukee, Wis.
162649	Scow	No. 3	59	59	0	1904	Houghton, Mich.	Marquette, Mich.
163160	do	†No. 3	617	617	7	1907	Manitowoc, Wis.	Duluth, Minn.
163823	do	No. 3	355	355	2	1909	Duluth, Minn.	Do.
164053	do	No. 3	190	190	1	1893	Sheboygan, Wis.	Milwaukee, Wis.
164304	Dredge	No. 3	762	732	14	1900	Chicago, Ill.	Duluth, Minn.
164511	Barge	No. 3	463	463	1	1907	Wilmington, Del.	New York, N. Y.
164593	do	No. 3	58	58	4	1891	Detroit, Mich.	Detroit, Mich.
165279	Dredge	No. 3	185	185	1	1886	Ashland, Wis.	Milwaukee, Wis.
67324	Barge	No. 4	591	591	1	1897	Noank, Conn.	New York, N. Y.
67484	Scow ‡	No. 4	420	420	0	1887	West Superior, Wis.	Duluth, Minn.
163161	do	†No. 4	617	617	7	1907	Manitowoc, Wis.	Do.
163734	do	No. 4	90	90	2	1900	Houghton, Mich.	Do.
163824	do	No. 4	355	355	2	1909	Duluth, Minn.	Do.
164057	Dredge	No. 4	332	332	1	1890	Milwaukee, Wis.	Milwaukee, Wis.
164160	Barge	No. 4	355	342	1	1910	Noank, Conn.	New York, N. Y.
164316	Scow	No. 4	269	269	0	1896	Chicago, Ill.	Duluth, Minn.
164382	Barge	No. 4	462	462	1	1900	Wilmington, Del.	New York, N. Y.
67257	do	No. 5	105	100	1	1887	Brooklyn, N. Y.	Do.
67485	do	No. 5	41	41	1	1902	Wells Island, N. Y.	Cape Vincent, N. Y.
162236	Scow	No. 5	85	85	1	1894	Buffalo, N. Y.	Detroit, Mich.
163046	Dredge	No. 5	285	285	7	1889	South Chicago, Ill.	Duluth, Minn.
163509	Scow	No. 5	618	618	2	1908	Duluth, Minn.	Do.
163735	do	No. 5	117	117	2	1904	Houghton, Mich.	Do.
164229	Barge	No. 5	355	342	1	1910	Noank, Conn.	New York, N. Y.
164291	do	No. 5	17	17	4	1902	Detroit, Mich.	Detroit, Mich.
164562	Scow	No. 5	94	94	1	1891	Sheboygan, Wis.	Marquette, Mich.
52231	do	No. 6	60	57	2	1870	Rockland Lake, N. Y.	New York, N. Y.
67259	Barge	No. 6	108	102	1	1887	Brooklyn, N. Y.	Do.
162237	Scow	No. 6	85	85	0	1894	Buffalo, N. Y.	Detroit, Mich.
162455	Barge	No. 6	284	284	0	1901	Wilmington, Del.	Buffalo, N. Y.
163736	Scow	No. 6	123	123	2	1901	Houghton, Mich.	Duluth, Minn.
164277	Barge	No. 6	355	342	1	1910	Noank, Conn.	New York, N. Y.
164561	Scow	No. 6	94	94	1	1891	Sheboygan, Wis.	Marquette, Mich.
67491	do	No. 7	369	369	2	1903	Jacksonville, Fla.	New York, N. Y.
162651	do	No. 7	41	41	0	1900	Houghton, Mich.	Marquette, Mich.
163077	Dredge	No. 7	292	292	0	1891	Sheboygan, Wis.	Milwaukee, Wis.
163116	Scow	No. 7	97	97	1	1907	Detroit, Mich.	Detroit, Mich.
163737	do	No. 7	142	142	2	1898	Houghton, Mich.	Duluth, Minn.
164054	do	No. 7	151	151	1	1892	Sheboygan, Wis.	Milwaukee, Wis.
165250	do	No. 7	115	115	0	1913	Duluth, Minn.	Duluth, Minn.
165293	Barge	No. 7	222	222	0	1913	Mariner Harbor, N. Y.	New York, N. Y.
67291	do	No. 8	572	572	1	1891	Noank, Conn.	Do.
67362	Scow	No. 8	93	93	0	1898	Duluth, Minn.	Duluth, Minn.
164055	do	No. 8	158	158	1	1892	Sheboygan, Wis.	Milwaukee, Wis.
164056	Dredge	No. 8	385	385	1	1893	do	Do.
164512	Barge	No. 8	463	463	1	1907	Wilmington, Del.	New York, N. Y.
165251	Scow	No. 8	115	115	0	1913	Duluth Minn.	Duluth, Minn.
165347	Barge	No. 8	207	207	0	1913	Mariner Harbor, N. Y.	New York, N. Y.
67261	do	No. 9	167	159	1	1888	Brooklyn, N. Y.	Do.
67381	do	No. 9	242	242	1	1898	do	Do.
162259	Scow	No. 9	362	362	0	1903	Wilmington, Del.	Buffalo, N. Y.
162653	do	No. 9	97	97	0	1901	Houghton, Mich.	Marquette, Mich.
163078	Dredge	‡No. 9	959	959	0	1906	Buffalo, N. Y.	Milwaukee, Wis.
164513	Barge	No. 9	485	485	1	1907	Baltimore, Md.	New York, N. Y.
67328	do	No. 10	641	641	1	1897	Noank, Conn.	Do.
67383	do	No. 10	200	200	1	1898	Grassy Point, N. Y.	Do.
67469	do	No. 10	837	826	1	1901	Chelsea, Mass.	Do.
162260	Scow	No. 10	362	362	1	1903	Wilmington, Del.	Buffalo, N. Y.
163481	Barge	No. 10	254	254	1	1907	Glidersleeve, Conn.	New York, N. Y.
163738	Scow	No. 10	384	384	2	1900	Houghton, Mich.	Duluth, Minn.
164538	do	No. 10	239	239	0	1907	Mobile, Ala.	Plymouth, Mass.
67272	Barge	No. 11	178	169	1	1890	Brooklyn, N. Y.	New York, N. Y.
67420	do	No. 11	725	725	1	1900	Noank, Conn.	Do.
67467	do	No. 11	809	809	1	1901	Chelsea, Mass.	Do.

† Steel.

‡ Floating dry dock.

UNRIGGED MERCHANT VESSELS OF THE UNITED STATES—Continued.

Official No.	Class.	Name of vessel.	Gross tonnage.	Net tonnage.	Crew.	When built.	Where built.	Home port (where permanent document issues).
162321	Scow	†No. 11	420	420	1	1904	Ferrysburg, Mich	Detroit, Mich.
162654	do	No. 11	44	44	0	1903	Houghton, Mich	Marquette, Mich.
163739	do	No. 11	372	372	2	1904	do	Duluth, Minn.
164539	do	No. 11	311	311	0	1907	Mobile, Ala	Plymouth, Mass.
67335	Barge	No. 12	176	161	1	1897	Noank, Conn	New York, N. Y.
67468	do	No. 12	627	627	1	1900	Astoria, N. Y	Do.
67477	do	No. 12	725	725	1	1902	Noank, Conn	Do.
162655	Scow	No. 12	79	79	0	1900	Houghton, Mich	Marquette, Mich.
163758	do	‡No. 12	418	418	0	1907	Cleveland, Ohio	Duluth, Minn.
164540	do	No. 12	550	550	0	1907	Pascagoula, Miss	Plymouth, Mass.
67331	do	No. 13	42	42	3	1890	Ashland, Wis	Duluth, Minn.
67470	Barge	No. 13	881	870	1	1901	Chelsea, Mass	New York, N. Y
164541	Scow	No. 13	550	550	0	1907	Mobile, Ala	Plymouth, Mass.
162709	do	No. 14	356	356	1	1901	Detroit, Mich	Detroit, Mich.
163716	do	†No. 14	325	325	1	1908	Manitowoc, Wis	Milwaukee, Wis.
164058	do	No. 14	181	181	1	1896	Milwaukee, Wis	Do.
164542	do	No. 14	550	550	0	1908	Pascagoula, Miss	Plymouth, Mass.
164558	do	No. 14	277	277	1	1908	Green Bay, Wis	Milwaukee, Wis.
162732	Barge	No. 15	185	185	1	1906	Brooklyn, N. Y	New York, N. Y
162884	Scow	No. 15	222	222	4	1903	Toledo, Ohio	Duluth, Minn.
163800	do	No. 15	324	324	2	1909	Manitowoc, Wis	Milwaukee, Wis.
164560	do	No. 15	201	[illegible]	1	1909	Green Bay, Wis	Do.
164796	do	No. 15	152	152	1	1912	Wilmington, Del	New York, N. Y
164039	do	No. 15	258	258	1	1900	Milwaukee, Wis	Milwaukee, Wis.
162885	do	†No. 16	231	231	4	1903	Toledo, Ohio	Duluth, Minn.
163861	do	†No. 16	324	324	2	1909	Manitowoc, Wis	Milwaukee, Wis
164000	do	No. 16	451	451	1	1908	Ferrysburg, Mich	Duluth, Minn.
164060	do	No. 16	258	258	1	1900	Milwaukee, Wis	Milwaukee, Wis.
164557	do	No. 16	214	214	1	1909	Green Bay, Wis	Do.
164797	do	No. 16	152	152	1	1912	Wilmington, Del	New York, N. Y
162932	Barge	No. 17	210	210	1	1906	Tottenville, N. Y	Do.
164001	Scow	No. 17	96	96	0	1909	Buffalo, N. Y	Duluth, Minn.
164061	do	No. 17	289	289	1	1901	Milwaukee, Wis	Milwaukee, Wis.
165116	Dredge	No. 17	250	250	1	1899	Scranton, Miss	New York, N. Y.
162933	Barge	No. 18	210	210	1	1906	Tottenville, N. Y	Do.
163205	Scow	†No. 18	394	394	1	1907	Ferrysburg, Mich	Detroit, Mich.
164062	do	No. 18	350	350	1	1903	Milwaukee, Wis	Milwaukee, Wis.
164120	do	No. 18	35	35	1	1898	Buffalo, N. Y	Duluth, Minn.
165117	Dredge	No. 18	250	250	1	1904	Scranton, Miss	Do.
164893	do	No. 18	273	273	0	1909	Tottenville, N. Y	New York, N. Y
162934	Barge	No. 19	210	210	1	1906	do	Do.
164029	Scow	No. 19	382	382	1	1903	Milwaukee, Wis	Milwaukee, Wis.
162646	do	†No. 20	772	772	0	1905	Manitowoc, Wis	Duluth, Minn.
162935	Barge	No. 20	210	210	1	1906	Tottenville, N. Y	New York, N. Y.
164031	Scow	†No. 20	439	439	1	1904	Manitowoc, Wis	Milwaukee, Wis.
164559	do	No. 20	289	289	1	1911	Green Bay, Wis	Do.
164732	do	No. 20	653	653	2	1899	Noank, Conn	New London, Conn.
67393	do	No. 21	161	161	0	1898	Duluth, Minn	Milwaukee, Wis.
162661	do	No. 21	35	35	0	1878	Houghton, Mich	Marquette, Mich.
163759	do	†No. 21	1,029	1,029	0	1907	Manitowoc, Wis	Duluth, Minn.
164032	do	†No. 21	872	872	1	1906	do	Milwaukee, Wis.
165289	do	No. 21	297	297	1	1904	Milwaukee, Wis	Green Bay, Wis.
67394	do	No. 22	167	167	0	1898	Duluth, Minn	Duluth, Minn.
163085	Barge	No. 22	266	266	1	1907	Brooklyn, N. Y	New York, N. Y
67348	Scow	No. 23	204	204	0	1893	Duluth, Minn	Duluth, Minn.
163131	Barge	No. 23	261	261	1	1907	Brooklyn, N. Y	New York, N. Y
67349	Scow	No. 24	254	254	0	1897	Duluth, Minn	Duluth, Minn.
67350	do	No. 25	186	186	0	1897	do	Do.
163765	do	No. 25	57	37	0	1897	Sault Ste. Marie, Mich	Do.
164910	Barge	No. 28	287	287	1	1910	Verplanck, N. Y	New York, N. Y
67163	Scow	No. 29	148	141	1	1881	New Brunswick, N. J	Do.
67167	do	No. 30	152	144	1	1881	do	Do.
67395	do	No. 30	229	229	0	1898	Duluth, Minn	Duluth, Minn.
163317	do	No. 30	189	189	0	1890	Chicago, Ill	Do.
164891	Barge	No. 30	271	271	0	1906	Tottenville, N. Y	New York, N. Y.
67219	Scow	No. 31	144	144	1	1881	New Brunswick, N. J	Do.
67220	do	No. 32	155	147	1	1881	do	Do.
67243	Barge	No. 33	144	136	0	1881	do	Do.
67410	do	No. 33	382	372	1	1900	Wilmington, Del	Philadelphia, Pa.
163791	Scow	No. 35	420	420	1	1900	Ferrysburg, Mich	Detroit, Mich.
67356	do	No. 36	89	89	0	1883	Duluth, Minn	Duluth, Minn.
67364	do	No. 40	185	185	5	1891	do	Do.
165087	do	No. 40	135	135	4	1912	Cleveland, Ohio	Cleveland, Ohio.
67277	Barge	No. 42	181	172	1	1890	Brooklyn, N. Y	New York, N. Y
67278	do	No. 43	181	172	1	1890	do	Do.
67281	Scow	No. 44	157	149	1	1890	do	Do.
67294	Barge	No. 45	194	184	1	1891	do	Do.
164926	do	No. 1 K	186	186	1	1900	do	Do.

† Steel. ‡ Composite.

UNRIGGED MERCHANT VESSELS OF THE UNITED STATES—Continued.

Official No.	Class.	Name of vessel.	Gross tonnage.	Net tonnage.	Crew.	When built.	Where built.	Home port (where permanent document issues).
163475	Scow	No. 2 L	136	136	0	1908	Detroit, Mich	Duluth, Minn.
163476	.....do	No. 3 L	136	136	0	1908	.....do	Do.
163477	.....do	No. 4 L	136	136	0	1908	.....do	Do.
163478	.....do	No. 5 L	136	136	0	1908	.....do	Do.
163479	.....do	No. 6 L	136	136	0	1908	.....do	Do.
		O.						
165197	Barge	†O	137	137	0	1909	Westlake, La	Houston, Tex.
53235	Canal boat	O. A. Manville	119	114	1	1879	Whitehall, N. Y	Plattsburg, N. Y.
162074	Barge	O'B. and J. No. 1	271	271	1	1903	Rondout, N. Y	New York, N. Y.
162131	.....do	O'Brien Bros	319	319	0	1903	...do	Do.
165031	.....do	O'Boyle Brothers	374	374	0	1906	Sleightsburg, N. Y	Do.
53309	Canal boat	O. C. Hanchett	103	97	0	1889	Tonawanda, N. Y	Plattsburg, N. Y.
31536	Barge	†O. D. Jumbo	874	874	1	1890	Brooklyn, N. Y	New York, N. Y.
162378	.....do	O. D. No. 26	172	145	1	1905	Tottenville, N. Y	Plattsburg, N. Y.
162389	.....do	O. D. No. 27	165	141	1	1905	.....do	New York, N. Y.
162419	.....do	O. D. No. 28	167	144	1	1905	.....do	Do.
163864	.....do	O. D. No. 29	362	362	1	1909	.....do	Do.
163865	.....do	O. D. No. 30	362	362	1	1909	.....do	Do.
163879	.....do	O. D. No. 31	362	362	1	1909	.....do	Do.
163919	.....do	O. D. No. 32	353	353	1	1909	Suffolk, Va	Do.
164365	.....do	O. D. No. 33	378	378	1	1911	.....do	Do.
164390	.....do	O. D. No. 34	353	353	1	1911	.....do	Do.
164404	.....do	O. D. No. 35	361	361	1	1911	.....do	Do.
164440	.....do	O. D. No. 36	385	385	1	1911	.....do	Do.
164458	.....do	O. D. No. 37	355	355	1	1911	.....do	Do.
164501	.....do	O. D. No. 38	360	360	1	1911	.....do	Do.
164615	.....do	O. D. No. 39	184	173	1	1911	.....do	Do.
164670	.....do	O. D. No. 40	190	174	1	1911	.....do	Do.
165149	.....do	O. D. No. 41	352	352	0	1913	.....do	Do.
165214	.....do	O. D. No. 42	352	352	1	1913	.....do	Do.
165245	.....do	O. D. No. 43	352	352	0	1913	.....do	Do.
165319	.....do	O. D. No. 44	353	353	0	1913	.....do	Do.
53282	.....do	O. F. Martin	210	203	1	1890	Noank, Conn	Do.
53236	Canal boat	O. J. Belden	108	103	1	1879	Ticonderoga, N. Y	Plattsburg, N. Y
163924	.....do	O. J. Walker Bros	97	92	1	1889	Whitehall, N. Y	Do.
53297	Scow	O. K	20	20	0	1896	Laconner, Wash	Tacoma, Wash.
163080	Barge	O. K	8	8	1	1906	Dubuque, Iowa	St. Paul, Minn.
53251	.....do	O. M. Hitchcock	126	120	1	1882	Portland, Conn	New York, N. Y.
164678	Scow	O. O. Co. No. 1	11	11	1	1911	Olympia, Wash	Tacoma, Wash.
165311	.....do	O. O. I. Co. No. 1	17	17	0	1913	.....do	Do.
164904	.....do	O. O. Co. No. 2	8	8	0	1912	.....do	Do.
162620	Barge	Oakfield	435	413	1	1905	Weehawken, N. J	New York, N. Y.
163515	.....do	Oakland	502	502	1	1908	Perth Amboy, N. J	Do.
162667	.....do	Oak Ridge	273	273	1	1904	Sleightsburg, N. Y	Do.
165022	Barge	Ocala	186	186	1	1912	Kingston, N. Y	Do.
155219	House boat	Octavia	45	45	1	1897	Kissimmee, Fla	Cedar Keys, Fla.
53243	Barge	October	117	111	2	1885	Brooklyn, N. Y	New York, N. Y.
162084	.....do	Odessa	72	72	0	1901	Bismarck, N. Dak	Pembina, N. Dak.
162494	.....do	Ohio	229	229	1	1900	Rondout, N. Y	Perth Amboy, N. J
163118	.....do	‡Ohio	758	203	0	1906	Chicago, Ill	Duluth, Minn.
154270	.....do	Ohlweiler	8	8	2	1910	Rock Island, Ill	Rock Island, Ill.
165314	House boat	Oglebell	97	97	1	1910	Funnin, Fla	Cedar Keys, Fla.
162730	Scow	Oil City	29	29	0	1906	Port Gamble, Wash	Port Townsend, Wash.
53238	.....do	Old Dominion S. S. Co. No. 1	114	108	1	1882	Brooklyn, N. Y	New York, N. Y.
53239	.....do	Old Dominion S. S. Co. No. 2	114	108	1	1882	.....do	Do.
163143	Dredge	Old Hickory	773	400	5	1907	Duluth, Minn	Duluth, Minn.
53262	Barge	Olive	185	175	1	1890	Lake Charles, La	Galveston, Tex.
162384	Scow	Olive	50	50	0	1905	Seattle, Wash	Eagle, Alaska.
163007	Barge	Olive Branch	114	114	1	1906	West New Brighton, N. Y	New Haven, Conn.
162847	Scow	Olive No. 3	54	54	0	1908	Seattle, Wash	Seattle, Wash.
165291	Barge	Oliver	220	220	0	1913	Mariner Harbor, N. Y	New York, N. Y.
53275	Canal boat	Oliver B. Bascom	101	96	0	1892	Whitehall, N. Y	Do.
162641	Barge	Oliver F. Costello	184	184	2	1905	West New Brighton, N. Y	Perth Amboy, N. J.
164697	Scow	Olsen's Scow	16	16	0	1911	Poulsbo, Wash	Seattle, Wash.
53296	.....do	Olson	103	103	1	1891	Superior, Wis	Marquette, Mich.
53290	.....do	Olympia	14	14	0	1897	Point Roberts, Wash	Port Townsend, Wash.
161103	.....do	Olympia	211	211	0	1911	Seattle, Wash	Eagle, Alaska.
162833	.....do	Olympia No. 4	73	73	0	1906	Olympia, Wash	Tacoma, Wash.
163783	.....do	Olympia No. 6	145	145	0	1909	Tacoma, Wash	Do.
155089	Barge	*Olympian*	1,419	1,063	8	1883	Wilmington, Del	New York, N. Y.
53242	.....do	Omaha	105	99	1	1885	Brooklyn, N. Y	Do.
162851	.....do	Omaha	344	344	1	1906	Winslow, Wash	St. Michael, Alaska.
163569	Canal boat	Omaha	117	111	1	1889	Buffalo, N. Y	Plattsburg, N. Y.
33965	Barge	[2] 101	143	143	2	1874	Brooklyn, N. Y	Perth Amboy, N. J.
30274	.....do	[3] 101	165	154	2	1901	Port Richmond, N. Y	Do.
30264	.....do	[4] 105	158	156	2	1901	.....do	Do.
30273	.....do	[5] 106	166	155	2	1901	.....do	Do.

[1] Formerly barge Brooklyn Freight Annex No. 7.
[2] Formerly barge C.
[3] Formerly barge Ashebrook.
[4] Formerly barge Alpine.
[5] Formerly barge Ashland.
† Sold alien, 1913.
‡ Composite.

UNRIGGED MERCHANT VESSELS OF THE UNITED STATES—Continued.

Official No.	Class.	Name of vessel.	Gross tonnage.	Net tonnage.	Crew.	When built.	Where built.	Home port (where permanent document issues).
30275	Barge	[1] 107	166	155	2	1901	Port Richmond, N.Y.	Perth Amboy, N. J
31706	do	[2] 112	165	155	2	1901	do	Do.
31707	do	[3] 113	165	155	2	1901	do	Do.
34122	do	[4] 111	170	160	2	1901	do	Do.
34127	do	[5] 115	169	159	2	1901	do	Do.
34123	do	[6] 116	168	158	2	1901	do	Do.
34128	do	[7] 117	170	160	2	1901	do	Do.
35604	do	[8] 120	164	154	2	1901	do	Do.
35605	do	[9] 121	166	156	2	1901	do	Do.
36967	do	[10] 122	166	155	2	1901	do	Do.
36966	do	[11] 123	165	155	2	1901	do	Do.
61165	do	[12] 129	307	245	2	1902	do	Do.
53263	do	Oneida	417	337	0	1890	Brooklyn, N. Y.	New York, N. Y.
53284	do †	‡ 137	2,480	2,367	9	1896	Superior, Wis.	Duluth, Minn.
53306	do	Onslow	31	31	0	1900	Swansboro, N. C.	Beaufort, N. C.
53314	Scow	Ontario	899	899	0	1901	Ballard, Wash.	St. Michael, Alaska.
162091	Barge	Ontario	211	191	1	1903	Brooklyn, N. Y.	New York, N. Y.
162120	do	Onward	245	245	1	1903	Perth Amboy, N. J.	Perth Amboy, N. J.
202524	do	Oquawka	13	13	1	1905	Oquawka, Ill.	Burlington, Iowa.
165291	Scow	Orcas	21	24	0	1913	Rosario, Wash.	Port Townsend, Wash.
19450	Barge	Oregon	1,430	1,294	5	1875	Bath, Me.	San Francisco, Cal.
53300	do	Oregon	154	154	1	1899	Brooklyn, N. Y.	New York, N. Y.
165033	do	Orinoco	477	477	1	1912	Elkton, Md.	Philadelphia, Pa.
53318	Canal boat	Orretta	96	91	1	1882	Tonawanda, N. Y.	Plattsburg, N. Y.
53285	Barge	Orion	324	324	1	1896	Elkton, Md.	Philadelphia, Pa.
53215	Scow	Orleans	144	136	1	1874	Brooklyn, N. Y.	New York, N. Y.
53313	Dredge	Osgood	106	58	5	1892	Islip, N. Y.	Patchogue, N. Y.
53261	Barge	Oscawana	410	381	0	1890	Brooklyn, N. Y.	New York, N. Y.
53320	do	Osceola	209	209	0	1902	Rondout, N. Y.	Do.
162092	do	Osceola	177	177	1	1906	Perth Amboy, N. J.	Perth Amboy, N. J.
162051	do	Ossining	415	393	1	1903	Brooklyn, N. Y.	New York, N. Y.
53310	Canal boat	Oswego	129	129	2	1894	Phœnix, N. Y.	Buffalo, N. Y.
162461	Barge	Ottawa	436	421	1	1905	Weehawken, N. J.	New York, N. Y.
53289	do	Otter	289	289	0	1898	San Francisco, Cal.	St. Michael, Alaska.
162223	do	Outing	43	43	0	1881	Houghton, Mich.	Duluth, Minn.
164701	do	Outing	28	28	2	1912	Davenport, Iowa.	Memphis, Tenn.
162983	Canal boat	[13] Over Brook	103	97	1	1906	Rondout, N. Y.	Albany, N. Y.
53287	Barge	Owen	194	194	0	1895	South Rondout, N. Y.	New York, N.Y.
53247	do	Owen Brady	275	261	0	1885	Pettys Island, N. J.	Do.
163195	do	Owl	9	9	1	1907	St. Charles, Mo.	St. Louis, Mo.
53288	do	Ox	29	29	1	1897	Newport, R. I.	Newport, R. I.
		P.						
165198	Barge	§P	137	137	0	1909	West Lake, La.	Houston, Tex.
37602	do	[14] P. B. Co. No. 1	252	245	1	1900	Perth Amboy, N. J.	New York, N. Y.
36929	do	[15] P. B. Co. No. 2	252	245	1	1900	do	Do.
162212	do	P. B. Co. No. 4	220	220	0	1904	Port Richmond, N. Y.	Do.
162213	do	P. B. Co. No. 5	218	218	1	1904	do	Do.
162221	do	P. B. Co. No. 6	224	224	1	1904	do	Do.
162222	do	P. B. Co. No. 7	219	219	1	1904	do	Do.
162242	do	P. B. Co. No. 8	219	219	1	1904	do	Do.
162245	do	P. B. Co. No. 9	284	284	1	1901	West New Brighton, N. Y.	Do.
162919	do	P. B. Co. No. 10	245	245	0	1904	Port Richmond, N. Y.	Do.
162922	do	P. B. Co. No. 11	247	247	1	1903	do	Do.
162901	Scow	P. B. M. Co. No. 6	123	123	0	1906	Port Blakeley, Wash.	Port Townsend, Wash.
163439	do	P. B. T. Co. No. 7	9	9	0	1907	do	Do.
164274	do	P. B. T. Co. No. 8	71	71	0	1910	do	Do.
161502	do	P. B. T. Co. No. 9	70	70	0	1911	do	Seattle, Wash.
164701	do	P. B. T. Co. No. 10	70	70	0	1911	do	Port Townsend, Wash.
165141	do	P. B. T. Co. No. 11	60	60	0	1913	do	Seattle, Wash.
165126	do	P. B. T. Co. No. 15	23	23	0	1913	Port Townsend, Wash.	Port Townsend, Wash.
161761	Barge	P. G. No. 2	7	7	0	1912	Anacortes, Wash.	Do.
161762	do	P. G. No. 3	7	7	0	1912	do	Do.
165153	Scow	P. G. No. 4	8	8	0	1913	do	Do.
165154	do	P. G. No. 5	8	8	0	1913	do	Do.
165163	do	P. G. No. 6	31	31	0	1913	do	Do.
54603	Barge	P. L. Co. A	126	126	0	1901	Port Ludlow, Wash.	San Francisco, Cal.
54586	do	P. L. Co. 1	22	22	0	1901	Seattle, Wash.	Seattle, Wash.
165319	Scow	P. L. Co. B	405	405	0	1913	Winslow, Wash.	Do.
54587	do	P. L. Co. 2	22	22	0	1901	do	Do.
164350	Scow	P. L. Co. No. 1	48	48	0	1901	Aberdeen, Wash.	Port Townsend, Wash.
164351	Barge	P. L. Co. No. 2	48	48	0	1903	Hoquiam, Wash.	Do.
161768	do	P. L. Co. No. 3	113	113	0	1912	do	Do.
165371	Scow	P. L. Co. No. 4	150	150	0	1913	do	Do.
164424	Barge	P. M. No. 2	10	10	0	1911	Port Madison, Wash.	Do.

[1] Formerly barge Athens.
[2] Formely barge Barton.
[3] Formerly barge Burdette.
[4] Formerly barge Camden.
[5] Formerly barge Cementon.
[6] Formerly barge Clinton.
[7] Formerly barge Coxton.
[8] Formerly barge Dallas.
[9] Formerly barge Drifton.
[10] Formerly barge Elmira.
[11] Formerly barge Erin.
[12] Formerly barge Victor.
[13] Formerly canal boat Edward Neville.
[14] Formerly barge Frank Hughes.
[15] Formerly barge Edward Hughes.
† Whaleback.
‡ Steel.
§ Sold alien, 1913.

UNRIGGED MERCHANT VESSELS OF THE UNITED STATES—Continued.

Official No.	Class.	Name of vessel.	Gross tonnage.	Net tonnage.	Crew.	When built.	Where built.	Home port (where permanent document issues).
54515	Barge	P. N. Co. No. 9	127	106	3	1896	Kennebunk, Me	Portsmouth, N. H.
54533	do	P. N. Co. No. 10	136	124	4	1899	do	Do.
54607	do	P. N. Co. No. 12	95	80	4	1902	Kennebunk Port, Me	Do.
162216	do	P. N. Co. No. 14	96	73	3	1904	Kennebunk, Me	Do.
162263	do	P. N. Co. No. 16	96	73	3	1904	do	Do.
164081	do	P. N. Co. No. 18	177	155	3	1910	South Portland, Me	Do.
164092	do	P. N. Co. No. 20	140	110	3	1910	Kennebunk, Me	Do.
54541	Scow	P. N. P. Co. No. 5	6	6	0	1899	Blaine, Wash	Port Townsend, Wash.
54547	do	P. N. P. Co. No. 10	24	24	0	1899	do	Do.
54548	do	P. N. P. Co. No. 11	24	24	0	1899	do	Do.
54549	do	P. N. P. Co. No. 12	24	24	0	1899	do	Do.
54550	do	P. N. P. Co. No. 13	24	24	0	1899	do	Do.
54609	do	P. P. and N. Co. No. 1	18	18	0	1902	Petersburg, Alaska	Portland, Oreg.
54610	do	P. P. and N. Co. No. 2	18	18	0	1902	do	Wrangell, Alaska.
54611	do	P. P. and N. Co. No. 3	18	18	0	1902	do	Portland, Oreg.
54612	do	P. P. and N. Co. No. 4	18	18	0	1902	do	Seattle, Wash.
54613	do	P. P. and N. Co. No. 5	18	18	0	1902	do	Juneau, Alaska.
54614	do	P. P. and N. Co. No. 6	15	15	0	1902	do	Wrangell, Alaska.
54615	do	P. P. and N. Co. No. 7	18	18	0	1902	do	Do.
54620	do	P. P. and N. Co. No. 8	18	18	0	1902	do	Juneau, Alaska.
54616	do	P. P. and N. Co. No. 9	15	15	0	1902	do	Wrangell, Alaska.
54621	do	P. P. and N. Co. No. 10	18	18	0	1902	do	Juneau, Alaska.
54622	do	P. P. and N. Co. No. 11	18	18	0	1902	do	Do.
42762	Barge	[1] P. R. R. 201	140	123	0	1896	South Amboy, N. J	New York, N. Y.
30102	do	[2] P. R. R. 202	140	117	0	1898	do	Do.
56651	do	[3] P. R. R. 203	138	119	0	1899	do	Do.
34286	do	[4] P. R. R. 204	134	111	0	1897	do	Do.
56678	do	[5] P. R. R. 205	137	115	0	1900	do	Do.
53299	do	[6] P. R. R. 206	138	119	0	1899	do	Do.
60115	do	[7] P. R. R. 207	140	118	0	1899	do	Do.
59470	do	[8] P. R. R. 208	140	123	0	1896	do	Do.
67327	do	[9] P. R. R. 210	132	109	0	1897	do	Do.
36905	do	[10] P. R. R. 211	143	123	0	1898	do	Do.
36864	do	[11] P. R. R. 212	156	156	0	1895	do	Do.
30233	do	[12] P. R. R. 213	142	122	0	1900	do	Do.
37614	do	[13] P. R. R. 214	136	115	0	1900	do	Do.
31449	do	[14] P. R. R. 218	168	160	0	1881	Brooklyn, N. Y	Do.
42665	do	[15] P. R. R. 219	135	128	0	1881	do	Do.
42664	do	[15] P. R. R. 220	123	99	0	1881	do	Do.
51140	do	[17] P. R. R. 222	158	152	0	1881	do	Do.
163016	do	†P. R. R. 223	246	227	3	1906	Port Richmond, N. Y	Do.
29984	do	[18] P. R. R. 224	165	157	0	1887	Elizabeth, N. J	Do.
31496	do	[18] P. R. R. 225	164	156	0	1888	do	Do.
35486	do	[20] P. R. R. 226	122	116	0	1887	do	Do.
36779	do	[21] P. R. R. 227	123	117	0	1887	do	Do.
42096	do	[22] P. R. R. 228	165	157	0	1887	do	Do.
48570	do	[23] P. R. R. 229	123	116	0	1887	do	Do.
48571	do	[24] P. R. R. 230	164	156	0	1887	do	Do.
51188	do	[25] P. R. R. 231	123	117	0	1887	do	Do.
55020	do	[26] P. R. R. 232	164	156	0	1887	do	Do.
57894	do	[27] P. R. R. 233	123	117	0	1887	do	Do.
62890	do	[28] P. R. R. 234	163	155	0	1887	do	Do.
62887	do	[29] P. R. R. 235	163	155	0	1887	do	Do.
51349	do	[30] P. R. R. 236	143	121	0	1899	Camden, N. J	Do.
30208	do	[31] P. R. R. 237	143	120	0	1899	do	Do.
35509	do	[32] P. R. R. 238	143	121	0	1899	do	Do.
34346	do	[33] P. R. R. 239	145	129	0	1899	Elizabeth, N. J	Do.
53302	do	[34] P. R. R. 240	144	127	0	1899	do	Do.
51354	do	[35] P. R. R. 241	146	129	0	1899	do	Do.
31626	do	[36] P. R. R. 242	143	126	0	1899	do	Do.
67399	do	[37] P. R. R. 243	142	117	0	1899	Wilmington, Del	Do.
30202	do	[38] P. R. R. 244	142	118	0	1899	do	Do.
31622	do	[39] P. R. R. 245	141	117	0	1899	do	Do.
53301	do	[40] P. R. R. 246	140	117	0	1899	do	Do.
31624	do	[41] P. R. R. 247	140	117	0	1899	do	Do.
31671	do	[42] P. R. R. 248	142	123	0	1900	do	Do.
34391	do	[43] P. R. R. 249	142	121	0	1900	do	Do.
34387	do	[44] P. R. R. 250	142	123	0	1900	do	Do.
37617	do	[45] P. R. R. 251	142	123	0	1900	do	Do.

[1] Formerly barge Hanover.
[2] Formerly barge Aseneth.
[3] Formerly barge Robbins
[4] Formerly barge Catlin.
[5] Formerly barge Rio.
[6] Formerly barge Onota.
[7] Formerly barge Undine.
[8] Formerly barge Tacony.
[9] Formerly barge Natrona.
[10] Formerly barge Eddystone.
[11] Formerly barge Enterprise.
[12] Formerly barge Annie.
[13] Formerly barge Fanny.
[14] Formerly {a scow Bristol. b barge Blairsville.
[15] Formerly barge Huntingdon
[16] Formerly barge {a Harrisburg. b Lockport.
[17] Formerly barge Metuchen.
[18] Formerly barge Asbury.
[19] Formerly barge Barnegat.
[20] Formerly barge Delmar.
[21] Formerly barge Elberon.
[22] Formerly barge Harrison.
[23] Formerly barge Lamokin.
[24] Formerly barge Lawrence.
[25] Formerly barge Middlesex.
[26] Formerly barge Quantico.
[27] Formerly barge Stelton.
[28] Formerly barge Watkins.
[29] Formerly barge {a Waverly. b Warren.
[30] Formerly barge Mapleton.
[31] Formerly barge Allaire.
[32] Formerly barge Dunlap.
[33] Formerly barge Colonia.
[34] Formerly barge Ortley.
[35] Formerly barge Malvern.
[36] Formerly barge Berkeley.
[37] Formerly barge Newbold.
[38] Formerly barge Absecon.
[39] Formerly barge Belmont.
[40] Formerly barge Octoraro.
[41] Formerly barge Bedford.
[42] Formerly barge Hellwood.
[43] Formerly barge Cambria.
[44] Formerly barge Clayton.
[45] Formerly barge Verney.
† Steel.

UNRIGGED MERCHANT VESSELS OF THE UNITED STATES—Continued.

Official No.	Class.	Name of vessel.	Gross tonnage.	Net tonnage.	Crew.	When built.	Where built.	Home port (where permanent document issues).
47177	Barge	[1] P. R. R. 252	142	123	0	1901	Wilmington, Del	New York, N. Y.
48671	do	[2] P. R. R. 253	142	123	0	1901	do	Do.
51403	do	[3] P. R. R. 254	142	123	0	1901	do	Do.
48672	do	[4] P. R. R. 255	142	123	0	1901	do	Do.
51408	do	[5] P. R. R. 256	142	123	0	1901	do	Do.
63051	do	[6] P. R. R. 257	142	123	0	1901	do	Do.
30277	do	[7] P. R. R. 258	142	121	9	1901	South Amboy, N. J	Do.
30278	do	[8] P. R. R. 259	143	124	0	1901	Elizabeth, N. J	Do.
30279	do	[9] P. R. R. 260	145	126	0	1901	do	Do.
30280	do	[10] P. R. R. 261	144	126	0	1901	do	Do.
30283	do	[11] P. R. R. 262	144	127	0	1902	do	Do.
163037	do	†P. R. R. 263	246	228	3	1906	Port Richmond, N. Y	Do.
167042	do	†P. R. R. 264	246	227	1	1906	do	Do.
163075	do	†P. R. R. 265	246	227	3	1907	do	Do.
163113	do	†P. R. R. 266	246	227	3	1907	do	Do.
163142	do	†P. R. R. 267	246	227	3	1907	do	Do.
163168	do	†P. R. R. 268	246	227	3	1907	do	Do.
163188	do	†P. R. R. 269	246	227	3	1907	do	Do.
31539	do	[12] P. R. R. 400	310	300	0	1891	South Amboy, N. Y	Do.
162640	do	P. R. R. 401	538	517	1	1906	do	Do.
34120	do	[13] P. R. R. 402	270	270	0	1881	Brooklyn, N. Y	Do.
165176	do	P. R. R. 403	422	422	0	1913	Mariner Harbor, N. D	Do.
165182	do	[14] P. R. R. 404	434	434	0	1913	do	Do.
48540	do	[15] P. R. R. 405	292	285	0	1881	Brooklyn, N. Y	Do.
48601	do	[16] P. R. R. 406	357	354	0	1881	do	Do.
62931	do	[17] P. R. R. 407	363	341	0	1881	do	Do.
34105	do	[18] P. R. R. 408	245	235	0	1888	Elizabeth, N. J	Do.
39666	do	[19] P. R. R. 409	316	306	0	1888	do	Do.
44297	do	[20] P. R. R. 410	246	237	0	1887	do	Do.
34342	do	[21] P. R. R. 411	436	403	0	1899	Wilmington, Del	Do.
35568	do	[22] P. R. R. 412	435	401	0	1899	do	Do.
35572	do	[23] P. R. R. 413	428	389	0	1900	Elizabeth, N. J	Do.
35574	do	[24] P. R. R. 414	435	398	0	1900	do	Do.
35573	do	[25] P. R. R. 415	431	400	0	1900	Camden, N. J	Do.
35576	do	[26] P. R. R. 416	431	399	0	1900	Elizabeth, N. J	Do.
63008	do	[27] P. R. R. 417	431	402	0	1900	Camden, N. J	Do.
58062	do	[28] P. R. R. 418	431	401	0	1900	do	Do.
48654	do	[29] P. R. R. 419	430	398	0	1900	Elizabeth, N. J	Do.
51361	do	[30] P. R. R. 420	436	417	0	1900	do	Do.
47168	do	[31] P. R. R. 421	438	408	0	1900	do	Do.
48653	do	[32] P. R. R. 422	432	403	0	1900	Camden, N. J	Do.
30227	do	[33] P. R. R. 423	424	394	0	1900	Elizabeth, N. J	Do.
30228	do	[34] P. R. R. 424	424	394	0	1900	do	Do.
31063	do	[35] P. R. R. 425	426	406	0	1900	do	Do.
63013	do	[36] P. R. R. 426	546	524	0	1900	do	Do.
54564	do	[37] P. R. R. 427	542	520	0	1900	do	Do.
56652	do	[38] P. R. R. 428	370	355	0	1881	Brooklyn, N. Y	Do.
163806	do	P. R. R. 429	538	507	1	1906	Noank, Conn	Do.
162807	do	P. R. R. 430	541	509	1	1906	do	Do.
162951	do	P. R. R. 431	543	511	1	1906	do	Do.
162952	do	P. R. R. 432	540	508	1	1906	do	Do.
162962	do	P. R. R. 433	542	511	1	1906	do	Do.
162981	do	P. R. R. 434	540	516	1	1906	do	Do.
163013	do	P. R. R. 435	540	522	1	1906	do	Do.
162783	do	P. R. R. 436	536	514	1	1906	Elizabeth, N. J	Do.
162824	do	P. R. R. 437	540	518	1	1906	do	Do.
162843	do	P. R. R. 438	541	521	1	1906	do	Do.
162870	do	P. R. R. 439	539	520	1	1906	do	Do.
162904	do	P. R. R. 440	533	506	1	1906	do	Do.
162963	do	P. R. R. 441	543	515	1	1906	do	Do.
163432	do	P. R. R. 442	536	505	2	1907	Noank, Conn	Do.
163433	do	P. R. R. 443	540	509	2	1907	do	Do.
163434	do	P. R. R. 444	538	506	2	1907	do	Do.
163444	do	P. R. R. 445	543	517	0	1908	do	Do.
163462	do	P. R. R. 446	541	515	1	1908	do	Do.
163463	do	P. R. R. 447	541	515	1	1908	do	Do.
163968	do	P. R. R. 448	521	490	0	1909	Brooklyn, N. Y	Do.
163971	do	P. R. R. 449	526	496	1	1909	do	Do.
163982	do	P. R. R. 450	539	510	1	1909	do	Do.
165083	do	P. R. R. 452	432	432	0	1912	Port Richmond, N. Y	Do.

[1] Formerly barge Kane.
[2] Formerly barge Laurel.
[3] Formerly barge Manayunk.
[4] Formerly barge Lenni.
[5] Formerly barge Morea.
[6] Formerly barge WaWa.
[7] Formerly barge Ardmore.
[8] Formerly barge Alba.
[9] Formerly barge Agawam.
[10] Formerly barge Avon.
[11] Formerly barge Aura.
[12] Formerly barge Bergen.
[13] Formerly barge Conemaugh.
[14] Formerly barge Duncannon.
[15] Formerly barge {a Lancaster. b Larimer.}
[16] Formerly barge Latrobe.
[17] Formerly barge {a Wilmington. b Wilmore.}
[18] Formerly barge Corry.
[19] Formerly barge Gallitzin.
[20] Formerly barge Iselin.
[21] Formerly barge Croydon.
[22] Formerly barge Dover.
[23] Formerly barge Delanco.
[24] Formerly barge Devon.
[25] Formerly barge Dunlo.
[26] Formerly barge Darby.
[27] Formerly barge Wyebrooke.
[28] Formerly barge Stanwick.
[29] Formerly barge Loretto.
[30] Formerly barge Medford.
[31] Formerly barge Kinkora.
[32] Formerly barge Lenola.
[33] Formerly barge Arona.
[34] Formerly barge Atco.
[35] Formerly barge Bute.
[36] Formerly barge Wilburtha.
[37] Formerly barge Patapsco.
[38] Formerly barge {a Rahway. b P. R. R. 223.}
† Steel.

UNRIGGED MERCHANT VESSELS OF THE UNITED STATES—Continued.

Official No.	Class.	Name of vessel.	Gross tonnage.	Net tonnage.	Crew.	When built.	Where built.	Home port (where permanent document issues).
165130	Barge	P. R. R. 453	429	429	0	1912	Mariner Harbor, N. Y.	New York, N. Y.
165162	do	P. R. R. 454	421	421	0	1913	do	Do.
165173	do	P. R. R. 455	420	420	0	1913	Wilmington, Del.	Do.
165174	do	P. R. R. 456	420	420	0	1913	do	Do.
165193	do	P. R. R. 457	436	436	1	1913	do	Do.
165194	do	P. R. R. 458	437	437	1	1913	do	Do.
163207	do	P. R. R. 700	296	296	1	1907	Wilmington, Del.	Perth Amboy, N. J.
27007	do	[1] P. R. R. 702	230	230	1	1873	Delanco, N. J.	Philadelphia, Pa.
163262	do	P. R. R. 702	286	286	1	1907	Wilmington, Del.	Perth Amboy, N. J.
67298	do	[2] P. R. R. 703	196	187	2	1874	do	Norfolk, Va.
163274	do	P. R. R. 703	294	294	1	1907	do	Perth Amboy, N. J.
163070	do	P. R. R. 704	355	355	1	1907	West New Brighton, N. Y.	Do.
163114	do	P. R. R. 705	355	355	1	1907	do	Do.
163125	do	P. R. R. 707	355	355	1	1907	do	Do.
163306	do	P. R. R. 708	335	335	1	1907	do	Do.
163246	do	P. R. R. 710	447	447	1	1907	Wilmington, Del.	Do.
163258	do	P. R. R. 711	433	433	1	1907	do	Do.
163335	do	P. R. R. 712	400	400	1	1907	do	Do.
163336	do	P. R. R. 713	400	400	1	1907	do	Do.
67309	do	[3] P. R. R. 714	295	280	1	1893	Elizabeth, N. J.	Do.
67310	do	[4] P. R. R. 715	295	280	1	1893	do	Do.
67311	do	[5] P. R. R. 716	295	280	1	1893	do	Do.
35565	do	[6] P. R. R. 717	266	266	1	1899	do	Do.
35566	do	[7] P. R. R. 718	266	266	1	1899	do	Do.
35567	do	[8] P. R. R. 719	266	266	1	1899	do	Do.
35585	do	[9] P. R. R. 720	264	264	1	1900	do	Do.
35586	do	[10] P. R. R. 721	264	264	1	1900	do	Do.
35589	do	[11] P. R. R. 722	264	264	1	1900	do	Do.
164916	do	P. R. R. No. 451	608	608	1	1912	Weehawken, N. J.	New York, N. Y.
164994	Scow	P. S. B. & D. Co. No. 2	119	119	0	1912	Seattle, Wash.	Seattle, Wash.
165004	do	P. S. B. & D. Co. No. 3	26	26	0	1912	do	Do.
165027	do	P. S. B. & D. Co. No. 4	125	125	0	1912	Kennecott, Wash.	Do.
165112	do	P. S. B. & D. Co. No. 10	241	241	0	1912	Seattle, Wash.	Do.
165180	do	P. S. B. & D. Co. No. 13	135	135	0	1913	do	Do.
165225	do	P. S. B. & D. Co. No. 14	135	135	0	1913	do	Do.
165258	do	P. S. B. & D. Co. No. 15	35	35	0	1913	do	Do.
163363	do	P. S. W. P. Co. No. 2	66	66	0	1907	Anacortes, Wash.	Port Townsend, Wash.
163364	do	P. S. W. P. Co. No. 3	66	66	0	1907	do	Do.
163455	do	P. S. W. P. Co. No. 4	66	66	0	1907	do	Do.
163457	do	P. S. W. P. Co. No. 6	66	66	0	1907	do	Do.
54567	do	P. T. P. Co. No. 1	26	26	0	1900	Port Townsend, Wash.	Do.
54569	do	P. T. P. Co. No. 3	26	26	0	1900	do	Seattle, Wash,
54571	do	P. T. P. Co. No. 4	26	26	0	1900	do	Port Townsend, Wash.
54578	do	P. T. P. Co. No. 5	26	26	0	1900	do	Seattle, Wash.
54572	do	P. T. P. Co. No. 6	19	19	0	1900	do	Port Townsend, Wash.
54573	do	P. T. P. Co. No. 7	19	19	0	1900	do	Port Angeles, Wash.
54574	do	P. T. P. Co. No. 8	19	19	0	1900	do	Port Townsend, Wash.
54575	do	P. T. P. Co. No. 9	19	19	0	1900	do	Do.
54576	do	P. T. P. Co. No. 10	19	19	0	1900	do	Port Angeles, Wash.
163815	do	P. T. P. Co. No. 11	23	23	0	1909	do	Port Townsend, Wash.
163816	do	P. T. P. Co. No. 12	23	23	0	1909	do	Do.
163817	do	P. T. P. Co. No. 13	23	23	0	1909	do	Do.
164744	do	P. W. No. 1	23	23	0	1912	Anacortes, Wash.	Do.
164745	do	P. W. No. 2	23	23	0	1912	do	Do.
162410	Canal boat	P. B. Daly	105	99	1	1905	Watervliet, N. Y.	Plattsburg, N. Y.
54484	Barge	P. C. Golder	127	121	1	1881	Portland, Conn.	New York, N. Y.
54557	do	P. J. McGough	181	181	0	1889	Brooklyn, N. Y.	Do.
163594	do	P. K. Brinnier	254	254	1	1908	Kingston, N. Y.	Do.
47167	Scow	[12] Pacific No. 1	48	48	0	1900	Seattle, Wash.	Seattle, Wash.
47166	do	[13] Pacific No. 2	48	48	0	1900	do	Do.
55032	do	[14] Pacific No. 3	74	74	0	1899	do	Do.
55033	do	[15] Pacific No. 4	71	71	0	1899	do	Do.
34358	do	[16] Pacific No. 5	97	97	0	1899	Tacoma, Wash.	Do.
34359	do	[17] Pacific No. 6	117	117	0	1899	do	Do.
42878	do	[18] Pacific No. 7	205	205	0	1902	Seattle, Wash.	Do.
164067	do	Pacific No. 8	274	274	0	1910	do	Do.
54534	do	Paddy	18	18	0	1896	Anacortes, Wash.	Port Townsend, Wash.
164461	do	Padilla	10	10	1	1911	do	Do.
163251	Barge	Palatka	157	157	2	1907	Kingston, N. Y.	New York, N. Y.
54503	do	Palmyra	416	390	0	1890	Brooklyn, N. Y.	Do.
54630	House boat	Pamella	193	193	2	1903	Cape Vincent, N. Y.	Cape Vincent, N. Y.
162039	Barge	Pamlico	431	431	1	1903	Elkton, Md.	Philadelphia, Pa.
63085	do	[19] Pamunkey	363	363	1	1900	do	Do.
163173	Canal boat	Pan American	129	129	1	1891	Tonawanda, N. Y.	Plattsburg, N. Y.
163061	Dredge	Pan American No. 12	456	310	13	1901	Buffalo, N. Y.	Duluth, Minn.
164659	Barge	Pangborn	243	243	0	1909	West Camp, N. Y.	New York, N. Y.
164270	do	Panther Creek	739	641	3	1910	Noank, Conn.	Do.

[1] Formerly barge Xebec.
[2] Formerly barge No. 1.
[3] Formerly barge No. 12.
[4] Formerly barge No. 13.
[5] Formerly barge No. 14.
[6] Formerly barge Del. & Rar. Canal No. 15.
[7] Formerly barge Del. & Rar. Canal No. 16.
[8] Formerly barge Del. & Rar. Canal No. 17.
[9] Formerly barge D. and R. C. No. 18.
[10] Formerly barge D. and R. C. No. 19.
[11] Formerly barge D. and R. C. No. 20.
[12] Formerly scow Chesley No. 7.
[13] Formerly scow Chesley No. 1.
[14] Formerly scow Chesley No. 2.
[15] Formerly scow Chesley No. 5.
[16] Formerly scow Chesley No. 4.
[17] Formerly scow Chesley No. 6.
[18] Formerly scow Heney.
[19] Formerly barge We're Here.

UNRIGGED MERCHANT VESSELS OF THE UNITED STATES—Continued.

Official No.	Class.	Name of vessel.	Gross tonnage.	Net tonnage.	Crew.	When built.	Where built.	Home port (where permanent document issues).
162790	Canal boat	Pardon D. Jameson	136	136	1	1881	Lockport, N. Y.	Plattsburg, N. Y.
165141	Barge	Parish	451	433	1	1913	Mariner Harbor, N. Y.	New York, N. Y.
150803	do	Parks	474	397	2	1893	Bath, Me.	Do.
164297	Scow	Parr No. 1	11	11	0	1910	Meridian, Wash.	Tacoma, Wash.
54590	Barge	Pastime	36	36	2	1901	Davenport, Iowa	Rock Island, Ill.
54600	do	Pastime	10	10	2	1901	Sag Harbor, N. Y.	Sag Harbor, N. Y.
54591	do	Patapsco	325	325	1	†1892	Elkton, Md.	Philadelphia, Pa.
54617	do	Patapsco	304	292	2	1901	Port Richmond, N. Y.	Baltimore, Md.
163270	Scow	Patrick	276	276	0	1907	Steilacoom, Wash.	Seattle, Wash.
162302	Barge	Patrick Hale	337	337	0	1904	Kingston, N. Y.	New York, N. Y.
165328	Canal boat	Patrick Maroney	108	100	1	1913	Whitehall, N. Y.	Albany, N. Y.
162033	Barge	Patuxent	154	109	2	1903	Baltimore, Md.	Baltimore, Md.
162364	do	[1] Patuxent	231	231	1	1905	Cramer Hill, N. J.	Philadelphia, Pa.
165002	Scow	Paugene	69	69	4	1912	Green Bay, Wis.	Milwaukee, Wis.
163690	Barge	Paul R.	397	397	1	1908	Kingston, N. Y.	New York, N. Y.
54581	Canal boat	Pauline	119	113	1	1899	Whitehall, N. Y.	Albany, N. Y.
164503	Barge	PAULUS	121	121	1	1910	Wilmington, Del.	Philadelphia, Pa.
54595	do	Paw-Paw	311	260	2	1901	Baltimore, Md.	Baltimore, Md.
164955	Scow	Paxalot	8	8	1	1912	Manette, Wash.	Seattle, Wash.
54535	do	Pearl	18	18	0	1896	Anacortes, Wash.	Port Townsend, Wash.
54601	Barge	Pearl	10	10	0	1901	Fairhaven, Wash.	Do.
54481	do	Peekskill	385	356	0	1887	Elizabeth, N. J.	New York, N. Y.
54582	do	Peerless	142	142	1	1893	Brooklyn, N. Y.	Do.
162826	House boat	Pegie	11	11	2	1906	Alexandria Bay, N. Y.	Cape Vincent, N. Y.
164271	Barge	Pelly	55	55	0	1910	Seattle, Wash.	Eagle, Alaska.
164442	Scow	Pelik	26	26	0	1911	do	Seattle, Wash.
54558	Barge	Pembroke	416	395	0	1899	Brooklyn, N. Y.	New York, N. Y.
163162	do	Penates	487	487	1	1907	do	Do.
162269	do	Penn	476	476	0	1905	Perth Amboy, N. J.	Do.
54625	do	Pennsylvania	333	333	1	1898	Elkton, Md.	Philadelphia, Pa.
150899	Scow	Pennsylvania	394	377	9	1901	Cleveland, Ohio	Ogdensburg, N. Y.
165302	Barge	Pennsylvania Railroad, 154	579	579	1	1913	Baltimore, Md.	New York, N. Y.
162391	do	Penoles	168	135	3	1905	Tottenville, N. Y.	Newark, N. J.
54483	Canal boat	Percy R. Todd	104	99	1	1888	Champlain, N. Y.	Albany, N. Y.
54480	do	Periam Sheldon	100	95	1	1887	Fort Ann, N. Y.	Plattsburg, N. Y.
54619	Barge	Perry	285	285	2	1897	Hoboken, N. J.	New York, N. Y.
162792	Canal boat	Perry Burns	101	96	1	1888	Buffalo, N. Y.	Plattsburg, N. Y.
163706	Barge	Perth Amboy	397	397	1	1908	Tottenville, N. Y.	New York, N. Y.
163954	do	Pete	100	100	1	1900	St. Michael, Alaska	St. Michael, Alaska.
54606	Scow	Petor	458	458	4	1902	Tacoma, Wash.	Tacoma, Wash.
54608	Barge	Peter	453	442	0	1902	Pensacola, Fla.	Pensacola, Fla.
164254	do	Peter Blow	7	7	1	1910	Knoxville, Tenn.	Chattanooga, Tenn.
162452	Canal boat	Peter Godon	101	96	1	1905	Champlain, N. Y.	Plattsburg, N. Y.
162559	do	Peter Hale	102	96	1	1900	Watervliet, N. Y.	Do.
164374	Barge	Peter Stolz	291	291	1			New York, N. Y.
164172	Canal boat	Peter H. Hopkins	98	93	1	1880	Oneida Lake, N. Y.	Plattsburg, N. Y.
54521	Barge	Peter M. Jacobia	333	333	1	1895	South Rondout, N. Y.	New York, N. Y.
163347	do	Peters	299	286	0	1907	Gildersleeve, Conn.	Hartford, Conn.
150233	do	[2] Pewaukee	353	353	2	1873	Port Burwell, Ontario	Milwaukee, Wis.
162188	Canal boat	Phebe Miner	101	98	1	1904	Schuylerville, N. Y.	Albany, N. Y.
54493	do	Phelena Miner	104	99	1	1888	Northumberland, N. Y.	Do.
54504	Barge	Phelps	412	391	0	1890	Brooklyn, N. Y.	New York, N. Y.
162383	do	Philip	397	379	0	1905	Gildersleeve, Conn.	Hartford, Conn.
163757	do	Philip Rafferty, jr.	319	319	1	1908	Kingston, N. Y.	New York, N. Y.
54605	Canal boat	Philip H. Cleary	103	98	1	1902	Whitehall, N. Y.	Plattsburg, N.Y.
162082	Barge	Phillip Feeney	341	341	0	1903	Rondout, N. Y.	New York, N. Y.
162852	do	Picton Island No. 1	57	57	0	1906	Clayton, N. Y.	Cape Vincent, N. Y.
162853	do	Picton Island No. 2	32	32	0	1906	do	Do.
163897	do	Picton Island No. 3	70	70	0	1909	do	Do.
54618	do	Piedmont	304	292	2	1901	Port Richmond, N. Y.	Baltimore, Md.
162770	do	Pilgrim	148	141	1	1889	Houghton, Mich.	Marquette, Mich.
163288	Scow	Pilgrim	13	7	1	1908	Bowdoinham, Me.	Bath, Me.
164754	Barge	Pin Hook	6	6	1	1908	Pin Hook Landing, Tenn.	Chattanooga, Tenn.
163696	do	Pluto	195	195	1	1908	Kingston, N. Y.	Newark, N. J.
54359	do	Pioneer	376	360	1	1872	Bath, Me.	Perth Amboy, N. J.
54499	do	Pioneer	151	151	1	1889	Noank, Conn.	New York, N. Y.
164545	Scow	Pioneer Sand and Gravel Co. No. 10	647	647	0	1911	Seattle, Wash.	Seattle, Wash.
164071	do	Pioneer S. & G. Co. No. 11	634	634	0	1911	do	Do.
54523	do	Pittsburgh	282	246	2	1897	Baltimore, Md.	Baltimore, Md.
162676	Barge	PITTSBURGH	633	633	1	1903	Philadelphia, Pa.	Philadelphia, Pa.
162097	do	Pittsfield	212	191	1	1903	Brooklyn, N. Y.	New York, N. Y.
162719	do	Pinte	150	150	1	1894	Port Richmond, N. Y.	Port Arthur, Tex.
163884	do	Pleasure	54	54	2	1909	Maysville, N. C.	Beaufort, N. C.
163505	do	Plow Boy	130	130	1	1905	Perth Amboy, N. J.	New York, N. Y.
163806	Scow	Ply	24	24	0	1909	Port Townsend, Wash.	Seattle, Wash.
110109	Barge	[3] Pocahontas	561	561	11	1872	Greenpoint, N. Y.	New York, N. Y.
164952	Dredge	POCANTICO	261	261	1	1903	Manitowoc, Wis.	Buffalo, N. Y.
39799	Barge	[4] Pocomoke	428	428	1	1903	Elkton, Md.	Philadelphia, Pa.
54594	do	Pocomoke	395	395	0	1900	Eddyville, N. Y.	Boston, Mass.
163334	do	Poland	210	186	0	1907	Tottenville, N. Y.	New York, N. Y.
164953	Dredge	Pontiac	221	221	1	1912	Buffalo, N. Y.	Buffalo, N. Y.

[1] Formerly barge Cramer Hill.
[2] Formerly British Bark Two Friends.
[3] Formerly (a) st. p. River Belle. (b) barge Emma Abbott.
[4] Formerly barge Glenwood.
† Rebuilt 1905.

UNRIGGED MERCHANT VESSELS OF THE UNITED STATES—Continued.

Official No.	Class.	Name of vessel.	Gross tonnage.	Net tonnage.	Crew.	When built.	Where built.	Home port (where permanent document issues).
163847	Barge	Poquoson	427	427	1	1909	Elkton, Md	Philadelphia, Pa.
54530	Scow	Porpoise	5	5	0	1897	Blaine, Wash	Port Townsend, Wash.
54532	Barge	Portage	126	126	0	1888	West Superior, Wis	Duluth, Minn.
54506	Scow	Porter No. 1	22	22	0	1901	Anacortes, Wash	Port Townsend, Wash.
54507	.....do	Porter No. 2	22	22	0	1901	.....do	Do.
54508	.....do	Porter No. 3	22	22	0	1901	.....do	Do.
54509	.....do	Porter No. 4	22	22	0	1901	.....do	Do.
163464	.....do	Porter No. 5	8	8	0	1900	.....do	Do.
163876	.....do	Porter No. 8	23	23	0	1909	.....do	Do.
164033	.....do	Porter No. 9	10	10	0	1910	.....do	Do.
164034	.....do	Porter No 10	10	10	0	1910	.....do	Do.
164035	.....do	Porter No. 11	6	6	0	1910	.....do	Do.
164095	.....do	Porter No. 12	6	6	0	1910	.....do	Do.
164096	.....do	Porter No. 13	6	6	0	1910	.....do	Do.
164421	.....do	Porter No. 14	7	7	0	1911	.....do	Do.
164422	.....do	Porter No. 15	7	7	0	1911	.....do	Do.
164817	.....do	Porter No. 17	27	27	0	1912	.....do	Do.
164818	.....do	Porter No. 18	27	27	0	1912	.....do	Do.
165367	.....do	Porter No. 19	27	27	0	1913	.....do	Do.
165368	.....do	Porter No. 20	27	27	0	1913	.....do	Do.
54514	Barge	Portland	154	146	2	1896	Brooklyn, N. Y	New York, N. Y.
164966	.....do	Portland	309	309	1	1912	Lockmoor, La	Brashear, La.
162499	Scow	Porto Lapidum	722	722	2	1900	Sturgeon Bay, Wis	Cleveland, Ohio.
150611	Barge	Port Admiral	38	36	0	1892	Port Townsend, Wash	Seattle, Wash.
54508	Scow	Port Chester	197	188	0	1892	Perth Amboy, N. J	New York, N. Y.
164967	Barge	Port Lavaca	190	190	1	1912	Lockmoor, La	Brashear, La.
164968	.....do	Port O'Connor	190	190	1	1912	.....do	Do.
163992	Scow	Port Orchard No. 2	22	22	0	1909	Port Orchard, Wash	Port Townsend, Wash.
53279	Barge †	[1] PORTSMOUTH	1,159	1,115	7	1893	Superior, Wis	Philadelphia, Pa.
54507	.....do	Portsmouth	105	100	1	1892	Portsmouth, Va	New York, N. Y.
163957	.....do	Potomac	198	198	1	(‡)	Camden, N. J	Philadelphia, Pa.
165151	.....do	Potsdam	452	433	1	1913	Mariner Harbor, N. Y	New York, N. Y.
54516	.....do	Pottstown	158	158	0	1892	Elizabeth, N. J	Do.
54517	.....do	Pottsville	217	217	0	1891	Port Richmond, N. Y	Do.
54580	.....do	Poughkeepsie	117	101	0	1900	Brooklyn, N. Y	Do.
54583	.....do	Powerful	310	276	0	1900	Weehawken, N. J	Do.
165310	Scow	Powerful	162	162	6	1904	Duluth, Minn	Duluth, Minn.
164619	Barge	Prater	6	6	1	1910	Praters Ferry, Tenn	Chattanooga, Tenn.
164912	.....do	Prescott	278	278	1	1912	Brooklyn, N. Y	Newark, N. J.
54520	.....do	President	277	277	0	1893	Gildersleeve, Conn	New York, N. Y.
163966	.....do	Preston	19	19	1	1908	Palacios, Tex	Port Lavaca, Tex.
165078	.....do	Price	6	6	1	1908	Prices Ferry, Tenn	Chattanooga, Tenn.
54527	.....do	Pride	149	149	1	1898	Brooklyn, N. Y	New York, N. Y.
163192	.....do	Princess	96	96	4	1907	Evansville, Ind	Evansville, Ind.
164789	.....do	Princess	29	29	2	1911	Henderson, W. Va	Wheeling, W. Va.
3687	Scow	[2] Progress	262	262	1	1896	Elkton, Md	Philadelphia, Pa.
150205	Barge	Progress	844	844	2	1880	Milwaukee, Wis	Milwaukee, Wis.
162702	.....do	Progress	120	97	1	1906	Brooklyn, N. Y	New York, N. Y.
54579	.....do	PROTECTIVE POLICY	339	339	1	1896	Sault Ste. Marie, Mich	Buffalo, N. Y.
53271	.....do †	[3] PROVIDENCE	1,159	1,115	6	1891	West Superior, Wis	Philadelphia, Pa.
54555	Scow	Puget No. 1	57	57	0	1898	Seattle, Wash	Port Townsend, Wash.
54554	.....do	Puget No. 2	57	57	0	1898	.....do	Do.
54565	.....do	Puget No. 4	29	29	0	1899	.....do	Do.
162177	.....do	Puget No. 5	100	100	0	1902	.....do	Do.
162178	.....do	Puget No. 8	101	101	0	1902	West Seattle, Wash	Do.
162179	.....do	Puget No. 9	30	30	0	1903	Seattle, Wash	Do.
162181	.....do	Puget No. 11	126	126	0	1903	.....do	Do.
163048	Barge	Puget No. 12	204	204	0	1907	.....do	Do.
163396	.....do	Pulaski	214	189	0	1907	Tottenville, N. Y	New York, N. Y.
164425	Scow	Pup	10	10	0	1911	Ketchikan, Alaska	Ketchikan, Alaska.
162427	.....do	Pup No. 1	24	24	0	1905	Ballard, Wash	Seattle, Wash.
54479	Canal boat	Puritan	87	83	1	1887	Whitehall, N. Y	Plattsburg, N. Y.
54627	Barge	Puritan	191	191	1	1903	Brooklyn, N. Y	New York, N. Y.
		Q.						
165299	Barge	[4] Q	137	137	0	1909	Westlake, La	Houston, Tex.
56672	.....do	[4] Quantico	297	297	1	‖1893	Elkton, Md	Philadelphia, Pa.
164715	.....do	Quarter boat No. 21	100	100	2	1911	Davenport, Iowa	Rock Island, Ill.
55029	Scow	Queen City No. 3	47	47	0	1899	Seattle, Wash	Seattle, Wash.
55031	.....do	[5] Queen City No. 5	74	74	0	1899	.....do	Ketchikan, Alaska.
20632	Barge	Queen of the Lake	83	83	1	1901	Ortonville, Minn	St. Paul, Minn.
164102	Scow	Quilcene No. 1	9	9	0	1910	Quilcene, Wash	Port Townsend, Wash.
		R.						
163960	Scow	R. B	14	14	0	1909	Seattle, Wash	Port Townsend, Wash.
163618	.....do	R. C. Co. No. 1	14	14	0	1908	Anacortes, Wash	Do.
163619	.....do	R. C. Co. No. 2	14	14	0	1908	.....do	Do.

[1] Formerly barge 132.

[2] Formerly st. s. {a Belle of Calhoun. b Julia. c Belle Miller.

[3] Formerly barge 117.

[4] Formerly barge Reliance.

[5] Formerly scow {a Queen City No. 5. b U. S. L. H. B. Queen City No. 5.

† Whaleback.
‡ Rebuilt 1907.
§ Sold allen, 1913.
‖ Rebuilt 1909.

UNRIGGED MERCHANT VESSELS OF THE UNITED STATES—Continued.

Official No.	Class.	Name of vessel.	Gross tonnage.	Net tonnage.	Crew.	When built.	Where built.	Home port (where permanent document issues).
163620	Scow	R. C. Co. No. 3	14	14	0	1908	Anacortes, Wash	Port Townsend, Wash.
163621	do	R. C. Co. No. 4	14	14	0	1908	do	Do.
161598	do	R. F. No. 3	10	10	0	1911	do	Do.
161599	do	R. F. No. 4	10	10	0	1911	do	Do.
161927	do	R. F. No. 5	27	27	0	1912	do	Do.
161928	do	R. F. No. 6	27	27	0	1912	do	Do.
111175	Barge	R. A. Burton	361	329	2	1898	Buffalo, N. Y	Buffalo, N. Y.
21991	do	R. A. Forsyth	83	78	0	1866	Newburgh, N. Y	Stamford, Conn.
163905	Canal boat	R. B. Burchard	138	132	1	1895	Tonawanda, N. Y	Plattsburg, N. Y.
59612	do	R. E. Sullivan	124	117	1	1891	Whitehall, N. Y	Do.
59661	Barge	R. G. Co. No. 1	188	170	3	1900	Kennebunk, Me	Gloucester, Mass.
162464	do	R. H. Hoyt	62	62	2	1897	Buffalo, N. Y	Buffalo, N. Y.
162527	Canal boat	R. H. Jarrard, jr	101	96	1	1888	do	Plattsburg, N. Y.
162714	Scow	R. H. Luckes No. 2	108	108	1	1904	Sault Ste. Marie, Mich	Duluth, Minn.
59646	do	R. H. No. 1	10	10	0	1899	Westcott Bay, Wash	Port Townsend, Wash.
59676	Barge	R. H. Williams, jr	285	278	1	1900	Perth Amboy, N. J	Nowark, N. J.
59693	Scow	R. H. Young	24	23	0	1901	Seattle, Wash	Port Townsend, Wash.
162778	Canal boat	R. J. Bigley	104	99	1	1906	Rondout, N. Y	Plattsburg, N. Y.
56704	Barge	R. J. Buchholz	308	308	1	1902	West New Brighton, N. Y	New York, N. Y.
59627	do	R. K. Owens	210	210	0	1897	Port Richmond, N. Y	Do.
162864	Canal boat	R. L. Patrick	105	99	1	1906	Watervliet, N. Y	Plattsburg, N. Y.
164414	Barge	R. M. Meyer	264	264	1	1899	South Rondout, N. Y	New York, N. Y.
56546	Canal boat	R. M. Witherbee	112	106	1	1880	Whitehall, N. Y	Plattsburg, N. Y.
21877	Barge	R. P. Mason	155	148	1	1867	Ferrysburg, Mich	Milwaukee, Wis.
110075	do	R. S. Graham	341	324	2	1871	Milford, Del	Norfolk, Va.
164846	Canal boat	R. Mortimer Adams	116	111	1	1912	Whitehall, N. Y	Plattsburg, N. Y.
164148	Barge	Raht	5	5	0	1906	Cotton Port, Tenn	Chattanooga, Tenn.
56666	Canal boat	Rambler	107	99	1	1900	Watervliet, N. Y	Plattsburg, N. Y.
164565	Barge	Rambler	17	17	1	1906	Potosi, Wis	La Crosse, Wis.
164099	do	Ramsey	12	12	0	1906	Knoxville, Tenn	Chattanooga, Tenn.
164409	do	Rancocas	455	455	1	1911	Elkton, Md	Philadelphia, Pa.
164675	do	Randall	476	457	1	1911	Mariner Harbor, N. Y	New York, N. Y.
56688	do	Randolph	311	260	2	1901	Baltimore, Md	Baltimore, Md.
164523	do	Rankin	5	5	1	1911	Guild, Tenn	Chattanooga, Tenn.
46414	do	[1] Rappahannock	295	285	1	†1890	Washington, N. C	Philadelphia, Pa.
56588	Scow	Raritan	210	200	3	1890	Perth Amboy, N. J	Perth Amboy, N. J.
164820	Barge	Raritan	477	477	1	1912	Elkton, Md	Philadelphia, Pa.
163714	do	Raritan	397	397	1	1908	Tottenville, N. Y	New York, N. Y.
56649	do	Ravena	415	394	0	1899	Brooklyn, N. Y	Do.
162854	do	Ravenna	311	260	2	1906	Baltimore, Md	Baltimore, Md.
56584	do	Ray	383	367	3	1889	New London, Conn	New London, Conn.
162243	do	Raymond	326	326	1	1904	Voth, Tex	Galveston, Tex.
163383	do	Raymond	301	287	0	1907	Gildersleeve, Conn	Hartford, Conn.
62970	do	[2] Raymond McNally	397	397	1	1898	Elkton, Md	Philadelphia, Pa.
162569	Canal boat	Raymond Roth	127	127	1	1889	Durhamville, N. Y	Plattsburg, N.Y.
162198	Barge	Raymond G. Walter	276	276	1	1903	South Rondout, N. Y	New York, N. Y.
162474	Scow	Raze No. 1	44	44	0	1904	Tacoma, Wash	Tacoma, Wash.
162475	do	Raze No. 2	44	44	0	1904	do	Do.
162476	do	Raze No. 3	46	46	0	1904	do	Do.
162477	do	Raze No. 4	45	45	0	1903	do	Do.
164444	do	Razie	15	15	0	1911	Ketchikan, Alaska	Ketchikan, Alaska.
56607	Barge	Read	214	214	1	1892	Lake Charles, La	Houston, Tex.
56613	Canal boat	Reading	104	99	1	1892	Whitehall, N. Y	Plattsburg, N. Y.
164484	Barge	Reading	257	257	1	1911	Bentley Manor, N. Y	New York, N. Y.
56698	do	Rebecca T. McClain	397	397	2	1898	Elkton, Md	Philadelphia, Pa.
162758	Scow	RECIPROCITY	446	446	0	1897	Buffalo, N. Y	Buffalo, N. Y.
162634	do	Red	26	26	0	1905	Everett, Wash	Port Townsend, Wash.
56709	Barge	Red Ball	254	254	0	1903	Long Island City, N. Y	New York, N. Y.
163181	Scow	Red Boy No. 2	259	259	0	1907	Bellingham, Wash	Port Townsend, Wash.
165300	Barge	Red Bridge	7	7	1	1910	Red Bridge Ferry, Tenn	Chattanooga, Tenn.
56617	do	Red Star	229	229	1	1893	Rondout, N. Y	New York, N. Y.
59605	do	[3] Red Star T. & T. Co. No. 21	271	271	0	1903	Brooklyn, N. Y	Do.
162113	do	Red Star T. & T. Line No. 16	229	229	1	1903	Rondout, N. Y	Do.
162114	do	Red Star T. & T. Line No. 17	224	224	0	1903	do	Do.
162116	do	Red Star T. & T. Line No. 18	214	214	1	1903	do	Do.
162170	do	Red Star T. & T. Line No. 19	271	271	0	1904	Tottenville, N. Y	Do.
162278	do	Red Star T. & T. Line No. 20	287	287	0	1904	do	Do.
163483	do	Red Star T. & T. Co. No. 25	301	301	1	1908	do	Do.
163484	do	Red Star T. & T. Co. No. 26	300	300	1	1908	do	Do.
163638	do	Red Star T. & T. Co. No. 27	282	282	0	1908	do	Do.
163639	do	Red Star T. & T. Co. No. 28	282	282	0	1908	do	Do.
165237	do	Red Star T. & T. Co. No. 29	383	383	1	1913	Kingston, N. Y	Do.
165105	do	Red Star T. & T. Co. No. 30	351	351	1	1912	West New Brighton, N. Y	Do.
163508	Scow	Red Wing	24	17	1	1908	Pittston, Me	Bath, Me.
163831	Barge	Reed & Farrar	203	203	1	1908	New Haven, Conn	New Haven, Conn.
164521	do	Refrigerator No. 1	349	349	1	1911	Port Richmond, N. Y	Baltimore, Md.
164522	do	Refrigerator No. 2	357	357	1	1911	do	Do.
56675	Scow	Reid	7	7	0	1900	Anacortes, Wash	Port Townsend, Wash.
56576	Barge	Reliance	340	323	1	1886	Brooklyn, N. Y	New York, N. Y.
56711	do	Reliance	383	383	0	1903	Perth Amboy, N. J	Do.

[1] Formerly barge J. Hillos. [2] Formerly barge William Donaldson. [3] Formerly barge T. J. Leavy. † Rebuilt 1907.

UNRIGGED MERCHANT VESSELS OF THE UNITED STATES—Continued.

Official No.	Class.	Name of vessel.	Gross tonnage.	Net tonnage.	Crew.	When built.	Where built.	Home port (where permanent document issues).
163349	Barge	RELIANCE	1,738	1,612	0	1907	Buffalo, N. Y	Duluth, Minn.
56654	do	Remsen	415	393	0	1899	Brooklyn, N. Y	New York, N. Y.
56685	Scow	Reno	16	16	0	1901	Ballard, Wash	Ketchikan, Alaska.
56679	Barge	Report	161	161	1	1901	Brooklyn, N. Y	New York, N. Y.
56611	Scow	Republic	181	172	3	1894	Perth Amboy, N. J	Perth Amboy, N. J.
162272	Barge	RESCUE	894	790	2	1904	Lorain, Ohio	Duluth, Minn.
163289	do	Resolution	467	467	1	1907	Kingston, N. Y	New York, N. Y.
164205	Scow	Rest	14	14	0	1910	Allyn, Wash	Tacoma, Wash.
163281	Barge	Restless	392	392	0	1906	Kingston, N. Y	New York, N. Y.
56610	do	Reverie	74	74	1	1893	Alexandria Bay, N. Y	Cape Vincent, N. Y.
162458	Scow	Rex	32	32	0	1905	Loring, Alaska	Ketchikan, Alaska.
165345	do	Rex	6	6	0	1913	Olalla, Wash	Olalla, Wash.
110519	Barge	Rhode Island	1,706	1,706	4	1882	Noank, Conn	Greenport, N. Y.
56609	Canal boat	Rice	103	99	1	1891	Tonawanda, N. Y	Buffalo, N. Y.
56713	Barge	Richard	23	23	1	1902	Branford, Fla	Cedar Keys, Fla.
165370	do	Richard	460	436	0	1913	Brooklyn, N. Y	New York, N. Y.
163194	Canal boat	Richard Gearin	101	96	1	1894	Port Byron, N. Y	Plattsburg, N. Y.
21181	Barge	Richard Mott	267	267	2	1854	Buffalo, N. Y	Milwaukee, Wis.
56556	Canal boat	Richard Retallick	94	90	1	1881	West Troy, N. Y	Plattsburg, N. Y.
56673	do	Richard P. White	98	93	1	1881	Greenport, N. Y	Do.
56638	do	Richard S. White	114	113	1	1888	Tonawanda, N. Y	Albany, N. Y.
163415	Barge	Richland	214	189	0	1907	Tottenville, N. Y	New York, N. Y.
163528	Scow	Richmond Beach Sand and Gravel Co. No. 1.	347	347	0	1908	Seattle, Wash	Port Townsend, Wash.
163724	do	Richmond Beach Sand and Gravel Co. No. 2.	438	438	0	1909	do	Do.
163887	do	Richmond Beach Sand and Gravel Co. No. 3.	9	9	0	1909	do	Do.
163219	Barge	Richmond Cedar Works No. 1	223	209	1	1896	Elkton, Md	Richmond, Va.
163220	do	Richmond Cedar Works No. 2	450	434	3	1901	Pocomoke City, Md	Do.
162220	do	Richmond Cedar Works No. 3	233	231	2	1904	do	Do.
162891	do	Righter & Marshall	321	321	0	1903	Rondout, N. Y	New York, N. Y.
164651	do	RIO TINTO	419	419	1	1911	Philadelphia, Pa	Philadelphia, Pa.
56687	do	Rising Star	218	218	1	1901	Rondout, N. Y	New York, N. Y.
165099	do	Rita Dempsey	457	426	1	1912	Gildersleeve, Conn	Philadelphia, Pa.
56570	do	Riverdale	195	181	0	1887	Brooklyn, N. Y	New York, N. Y.
56683	Scow	Riverside No. 1	105	105	0	1900	Seattle, Wash	Seattle, Wash.
56684	do	Riverside No. 2	107	107	0	1900	do	Do.
56668	Barge	Riverview	152	102	2	1900	Baltimore, Md	Baltimore, Md.
164231	do	Riverview	8	8	1	1910	Rhode River, Md	Annapolis, Md.
165011	do	Riverview II	8	8	1	1912	Tallorsville, Md	Do.
56710	do	Roam	134	127	2	1892	Tunis, N. C	Richmond, Va.
56700	do	Roanoke	388	388	1	1901	Elkton, Md	Philadelphia, Pa.
163574	Canal boat	Rob Hadfield	103	98	0	1888	Buffalo, N. Y	Plattsburg, N. Y.
56557	Barge	Robert	396	388	4	1883	Mystic River, Conn	New London, Conn.
56560	do	Robert	97	97	2	1885	Brooklyn, N. Y	New York, N. Y.
111327	do	Robert Donaldson	389	378	1	1901	Pocomoke City, Md	Philadelphia, Pa.
162392	do	Robert Grier	403	403	1	1905	Elkton, Md	Do.
163486	do	Robert J	244	244	1	1908	Gildersleeve, Conn	New York, N. Y.
110755	do	Robert McCoy	107	102	1	1887	Tuckerton, Pa	Norfolk, Va.
56608	Canal boat	Robert Wiley	100	95	2	1893	Champlain, N. Y	Plattsburg, N. Y.
56573	do	Robert C. Newcomb	99	94	1	1887	Whitehall, N. Y	Do.
164963	Barge	Robert E. Van Wickle	591	591	1	1912	South Rondout, N. Y	New York, N. Y.
56624	Canal Boat	Robert F. Grant	103	97	1	1895	Champlain, N. Y	Plattsburg, N. Y.
21387	Barge	Robert F. Sage	50	48	2	1857	Brooklyn, N. Y	New York, N. Y.
163032	do	Robert J. Dwyer	369	369	1	1905	Sleightsburg, N. Y	Do.
163688	do	Robert J. Kennelly	427	427	0	1908	Kingston, N. Y	Do.
163017	do	Robt. L. Cullen	215	215	1	1902	Rondout, N. Y	Do.
56652	do	Robt. M. King	235	235	1	1899	Brooklyn, N. Y	Do.
56699	do	Robert S. McCracken	447	447	1	1902	Elkton, Md	Norfolk, Va.
165240	do	Robert S. Sinclair	205	201	1	1912	Rondout, N. Y	Albany, N. Y.
56601	Canal boat	Robert T. Blohm	97	92	1	1890	Northumberland, N. Y	Do.
56572	do	Robert and Mary	105	99	1	1887	Whitehall, N. Y	Plattsburg, N. Y.
56633	Scow	Roche Harbor A	93	93	0	1896	Seattle, Wash	Port Townsend, Wash.
56634	do	Roche Harbor B	93	93	0	1896	Roche Harbor, Wash	Do.
56635	do	Roche Harbor C	85	85	0	1897	Seattle, Wash	Do.
56636	do	Roche Harbor D	77	77	0	1896	Tacoma, Wash	Do.
56637	do	Roche Harbor E	108	108	0	1897	Seattle, Wash	Do.
163332	do	Roche Harbor F	30	30	0	1907	Roche Harbor, Wash	Do.
56593	Barge	Rochester	550	531	0	1890	South Rondout, N. Y	New York, N. Y.
164616	do	Rockaway	388	388	1	1911	Rockaway Beach, N. Y	Do.
164731	do	Rockaway	237	237	1	1912	Tottenville, N. Y	Do.
56653	do	Rock Island	28	28	0	1899	Rock Island, Ill	Rock Island, Ill.
164969	do	Rock Port	190	190	1	1912	Lockmoor, La	Brashear, La.
56663	do	Rockwood	152	102	2	1900	Baltimore, Md	Baltimore, Md.
56707	do	Roderick C. McNeill	214	214	1	1903	South Rondout, N. Y	New York, N. Y.
56596	do	Rome	140	123	0	1890	do	Do.
164370	do	Rome	172	172	1	1907	Kingston, N. Y	Do.
165270	Scow	Rome	44	44	1	1912	Buffalo, N. Y	Buffalo, N. Y.
56669	Barge	Romney	152	102	2	1900	Baltimore, Md	Baltimore, Md.
56642	do	Ronald J. Brown	236	236	1	1898	Kingston, N. Y	New York, N. Y.
56665	Scow	Roosevelt	22	22	1	1900	Anacortes, Wash	Port Townsend, Wash.

UNRIGGED MERCHANT VESSELS OF THE UNITED STATES—Continued.

Official No.	Class.	Name of vessel.	Gross tonnage.	Net tonnage.	Crew.	When built.	Where built.	Home port (where permanent document issues).
56671	Barge	Rosa	194	187	1	1900	Wilmington, Del	Philadelphia, Pa.
162869	do	[1]Rosa W. Lee	219	219	1	1875	do	New York, N. Y.
162196	do	Rose	262	262	1	1892	Elkton, Md	Philadelphia, Pa.
162666	do	Rose	282	282	1	1905	Brooklyn, N. Y	New York, N. Y.
162789	Scow	Rose	6	6	0	1906	Seattle, Wash	Seattle, Wash.
163784	do	Rose No. 3	15	15	0	1909	Eagle Harbor, Wash	St. Paul, Minn.
164764	do	Rose No. 4	31	31	0	1912	Winslow, Wash	Seattle, Wash.
162089	Barge	Rosebank	144	139	2	1903	Mariner Harbor, N. Y	Baltimore, Md.
56659	do	Rosedale	152	102	2	1900	Baltimore, Md	Do.
56583	Canal boat	Rose Hanley	104	99	1	1888	Moses Kill, N. Y	Plattsburg, N. Y.
162622	Barge	Rose Marie	382	382	0	1905	Rondout, N. Y	New York, N. Y.
165209	do	Rose Marie Feeney	461	461	1	1913	do	Do.
162388	do	Rosie	40	40	2	1900	Burlington, Iowa	Burlington, Iowa.
111074	do	Ross L. Coe	173	165	0	1895	Kennebunk Port, Me	Boston, Mass.
162122	do	Rossiter	211	190	1	1903	Brooklyn, N. Y	New York, N. Y.
56702	Scow	Rosy	15	15	0	1902	Wales Island, Alaska	Ketchikan, Alaska.
165962	Barge	Rover	407	407	0	1909	Kingston, N Y	New York, N. Y.
56660	Barge	Rowena	152	102	2	1900	Baltimore, Md	Baltimore, Md.
56681	do	Roxbury	141	123	2	1901	Port Richmond, N. Y	Do.
56586	do	Roxy	355	355	1	1889	Rondout, N. Y	New York, N. Y.
163043	Scow	Roy	23	23	0	1894	Detroit, Mich	Detroit, Mich.
56626	do	Roy Horton	38	38	1	1889	Buffalo, N. Y	Buffalo, N. Y.
56625	Barge	Royal Blue	505	505	0	1897	South Rondout, N. Y	New York, N. Y.
56647	Scow	Ruby	18	18	0	1896	Anacortes, Wash	Port Townsend, Wash.
206675	House boat	Rudder Grange	17	17	1	1895	Philadelphia, Pa	New York, N Y.
164583	Barge	Ruggles	11	11	1	1911	Ruggles Ferry, Tenn	Chattanooga, Tenn.
21231	do	Rushlight	66	63	1	1861	Essex, Mass	Portland, Me.
162592	do	Russel	20	20	0	1895	Detroit, Mich	Detroit, Mich.
56554	do	Russell	346	346	1	1882	Brooklyn, N. Y	New York, N. Y.
163277	do	Russell	145	145	2	1907	do	Do.
163112	do	[2]Ruth	435	407	1	1908	Elkton, Md	Philadelphia, Pa.
162606	Canal boat	Ruth Allard	110	99	1	1881	Buffalo, N. Y	Plattsburg, N. Y.
164585	Scow	Ruth M	14	8	1	1911	Bath, Me	Bath, Me.
		S.						
58122	Scow	S. B. No. 1	61	61	0	1901	Seattle, Wash	Port Townsend, Wash.
163278	do	S. B. & L. Co. No. 1	54	54	0	1907	Ballard, Wash	Do.
3387	Barge	[3]S. A. Souder	277	277	1	1887	Camden, N. J	Philadelphia, Pa.
56697	do	[4]S. E. Vincent	290	276	0	1902	Gildersleeve, Conn	New York, N. Y.
165029	Canal boat	S. W. Bowne	159	159	1	1912	Tonawanda, N. Y	Buffalo, N. Y.
57958	Barge	S. F. S	206	206	2	1898	Brooklyn, N. Y	New York, N. Y.
164329	Scow	S. J. No. 1	35	35	0	1909	Aberdeen, Wash	Port Townsend, Wash.
162167	Barge	S. M. Prevost	193	193	1	1891	Elkton, Md	New York, N. Y.
164465	Scow	S. N. Co. No. 1	14	14	0	1909	Portland, Conn	Hartford, Conn.
162342	Barge	†S. O. Co. No. 1	526	504	3	1904	Sparrows Point, Md	New York, N. Y.
162343	do	†S. O. Co. No. 2	526	504	3	1904	do	Do.
162345	do	†S. O. Co. No. 3	509	504	3	1904	Quincy, Mass	Baltimore, Md.
164838	Scow	S. O. Co. No. 3	346	346	0	1912	Seattle, Wash	Seattle, Wash.
162366	Barge	†S. O. Co. No. 4	509	504	2	1904	Quincy, Mass	New York, N. Y.
162946	do	†S. O. Co. No. 5	795	756	5	1906	Sparrows Point, Md	Do.
162949	do	†S. O. Co. No. 6	795	756	5	1906	do	Do.
163338	do	†S. O. Co. No. 7	374	374	4	1907	Camden, N. J	Do.
163353	do	†S. O. Co. No. 8	374	374	2	1907	do	Do.
163359	do	†S. O. Co. No. 9	374	374	2	1907	do	Do.
163955	do	†S. O. Co. No. 10	1,113	1,100	3	1909	do	Do.
163964	do	†S. O. Co. No. 11	1,113	1,100	5	1909	do	Do.
58113	do	†S. O. Co. No. 48	513	506	2	1901	Port Richmond, N. Y	Do.
57907	do	†S. O. Co. No. 52	407	407	4	1898	Elizabeth, N. J	Baltimore, Md.
58091	do	†S. O. Co. No. 55	492	482	1	1900	Port Richmond, N. Y	New York, N. Y.
162125	do	†S. O. Co. No. 61	495	482	4	1903	do	Do.
57996	do	†S. O. Co. No. 72	407	407	2	1898	Elizabeth, N. J	Do.
58093	do	†S. O. Co. No. 75	490	481	3	1900	Port Richmond, N. Y	Do.
116667	do	†S. O. Co. No. 76	797	797	2	1895	West Superior, Wis	Do.
57940	do	†S. O. Co. No. 77	342	332	2	1895	Elizabeth, N. J	Do.
164241	do	†S. O. Co. No. 97	333	333	1	1910	Port Richmond, N. Y	Do.
164242	do	†S. O. Co. No. 98	333	333	1	1910	do	Do.
164243	do	†S. O. Co. No. 99	333	333	1	1910	do	Do.
164621	do	†S. O. Co. No. 120	1,198	1,097	0	1911	Loraine, Ohio	Do.
164639	do	†S. O. Co. No. 121	1,201	1,101	4	1911	do	Do.
164662	do	†S. O. Co. No. 122	1,201	1,101	4	1911	do	Do.
165102	do	S. O. Co. No. 123	952	952	0	1912	Port Richmond, N. Y	Do.
165132	do	S. O. Co. No. 124	952	952	2	1912	do	Do.
163675	do	S. H. F. No. 1	59	59	0	1908	Seattle, Wash	Port Townsend, Wash.
164391	Scow	S. S. Co. No. 2	26	26	0	1911	do	Do.
164393	do	S. S. Co. No. 3	23	23	0	1911	do	Do.
163809	do	S. T. Co. No. 2	24	24	0	1909	Richardson, Wash	Do.
164326	do	S. T. & B. Co. No. 1	103	103	0	1906	Portland, Oreg	Do.
164327	do	S. T. & B. Co. No. 2	71	71	0	1910	Hoquiam, Wash	Do.
164315	Barge	S. T. & B. Co. No. 3	61	61	0	1907	do	Do.

[1] Formerly U. S. L. H. B. lightship No. 40.
[2] Formerly barge Mildred McNally.
[3] Formerly schooner-barge Bertie and Maud.
[4] Formerly barge Ruth.
† Steel.

UNRIGGED MERCHANT VESSELS OF THE UNITED STATES—Continued.

Official No.	Class.	Name of vessel.	Gross tonnage.	Net tonnage.	Crew.	When built.	Where built.	Home port (where permanent document issues).
164048	Barge	[1] S. & C. No. 47	264	264	1	1909	Kingston, N. Y.	New York, N. Y.
163088	do	S. & F. Co. No. 11	155	155	3	1906	Perth Amboy, N. J.	Perth Amboy, N. J.
163089	do	S. & F. Co. No. 12	155	155	3	1906	do	Do.
163090	do	S. & F. Co. No. 14	155	155	4	1906	do	Do.
163091	do	S. & F. Co. No. 15	155	155	3	1907	do	Do.
164019	Scow	S. & F. Co. No. 16	164	164	4	1910	do	Do.
164020	do	S. & F. Co. No. 17	164	164	4	1910	do	Do.
165275	do	S. & F. Co. No. 18	166	155	3	1913	do	Do.
165326	do	S. & F. Co. No. 19	166	155	3	1913	do	Do.
164589	do	S. & M. T. Co. No. 1	207	207	0	1911	Seattle, Wash.	San Francisco, Cal.
164590	do	S. & M. T. Co. No. 2	207	207	0	1911	do	Do.
58102	do	S. and S. No. 1	160	160	0	1901	Tacoma, Wash.	Port Townsend, Wash.
58103	do	S. and S. No. 2	160	160	0	1901	do	Do.
57941	Barge	Sabine	354	354	1	1895	Orange, Tex.	Port Arthur, Tex.
164890	do	Sabine	560	548	4	1912	West Lake, La.	Do.
162972	do	Sable	186	186	1	1906	St. Michael, Alaska	St. Michael, Alaska.
115957	do	*Saccharine*	218	218	1	1883	New Orleans, La.	New Orleans, La.
51350	Scow	Sachem	283	283	1	1898	South Rondout, N. Y.	New York, N. Y.
163461	Barge	Sacramento	508	508	1	1908	Perth Amboy, N. J.	Do.
117107	do	Safety	516	516	2	1902	Camden, N. J.	Richmond, Va.
162112	do	Saginaw	383	383	0	1903	Perth Amboy, N. J.	New York, N. Y.
164931	do	St. Clair	49	49	0	1910	Detroit, Mich.	Detroit, Mich.
163083	do	St. Cyr	202	202	1	1907	Brooklyn, N. Y.	New York, N. Y.
162082	do	St. Joseph	299	299	7	1903	Perth Amboy, N. J.	Do.
23356	do	St. Louis	599	599	7	1864	Cleveland, Ohio	Buffalo, N. Y.
57949	do	St. Louis	322	311	2	1896	Baltimore, Md.	Baltimore, Md.
57985	do	St. Michael No. 3	228	228	0	1897	St. Michael, Alaska	St. Michael, Alaska.
57986	do	St. Michael No. 4	479	471	0	1898	do	Do.
57998	do	St. Michael No. 5	350	350	0	1898	do	Do.
58094	do	St. Michael No. 7	240	240	0	1899	do	Do.
58053	do	St. Michael No. 9	366	366	9	1898	Unalaska, Alaska	Do.
58054	do	St. Michael No. 10	240	240	0	1898	St. Michael, Alaska	Do.
209684	do	St. Nicholas	26	26	1	1912	Dockton, Wash.	Tacoma, Wash.
163894	do	St. Paul	494	494	1	1909	St. Michael, Alaska	St. Michael, Alaska.
53278	do †	SALEM	1,159	1,115	5	1893	Superior, Wis.	Philadelphia, Pa.
59478	do	[2] Sallie	365	365	1	1893	Elkton, Md.	Norfolk, Va.
162454	do	Sallie	379	379	1	1905	Rondout, N. Y.	New York, N. Y.
58010	Scow	Salmon	8	8	0	1897	Blaine, Wash.	Port Townsend, Wash.
164383	Barge	Salvor	180	136	1	1899	East Boston, Mass.	Boston, Mass.
57978	Scow	Sam	21	21	0	1896	Anacortes, Wash.	Port Townsend, Wash.
162737	do	Sam	71	71	0	1906	La Conner, Wash.	Do.
162760	Barge	Sam Lee	278	278	4	1871	Erie, Pa.	Buffalo, N. Y.
57979	Scow	Sampson	141	141	1	1898	Perth Amboy, N. J.	New York, N. Y.
57980	do	Sampson	7	7	0	1896	Anacortes, Wash.	Port Townsend, Wash.
164285	do	Sampson	235	235	1	1901	Saginaw, Mich.	Port Huron, Mich.
57956	Barge	Samson	267	236	0	1898	Weehawken, N. J.	New York, N. Y.
163868	do	Samuel	448	427	0	1909	Glidersleeve, Conn.	Hartford, Conn.
57859	do	Samuel Brown	99	89	1	1880	Washington, N. C.	New York, N. Y.
57877	Canal boat	Samuel Marquand, jr.	101	96	1	1882	Champlain, N. Y.	Plattsburg, N. Y.
57900	Barge	Samuel Walker	120	114	1	1881	Portland, Conn.	New York, N. Y.
57901	do	Sam'l B. Baker, jr	182	173	1	1883	do	Do.
163170	do	Sanborn	224	202	0	1907	Port Richmond, N. Y.	Do.
165201	Scow	Sandflea	12	12	0	1913	Juneau, Alaska	Juneau, Alaska.
162026	Barge	Sand King	381	343	2	1903	Wilmington, Del.	Philadelphia, Pa.
163729	do	Sand Mountain	10	10	1	1908	McGuynns Landing, Ala.	Chattanooga, Tenn.
163292	do	Sanford	375	375	1	1907	Kingston, N. Y.	New York, N. Y.
57951	do	San Francisco	132	93	2	1897	Baltimore, Md.	Baltimore, Md.
57971	do	Sanitas	68	68	0	1898	Newport, R. I.	Newport, R. I.
164944	Scow	San Juan No. 1	26	26	0	1912	Friday Harbor, Wash.	Port Townsend, Wash.
164014	Barge	SANTA MARIA II	265	256	2	1909	Quincy, Mass.	New York, N. Y.
162135	do	Santee	383	383	0	1903	Perth Amboy, N. J.	Do.
164700	do	Santee No. 1	174	174	1	1910	Kearney, N. J.	Do.
163670	do	Sara A. Johnson	412	412	1	1908	Kingston, N. Y.	Do.
57981	Scow	Sarah	10	10	0	1896	Anacortes, Wash.	Port Townsend, Wash.
58131	do	Sarah	18	18	0	1902	Loring, Alaska	Ketchikan, Alaska.
162203	Barge	Sarah H	51	51	4	1904	Vicksburg, Miss.	Vicksburg, Miss.
58139	do	Sarah McWilliams	367	367	0	1902	Kingston, N. Y.	New York, N. Y.
163520	do	Sarah Redican	374	374	1	1907	do	Do.
57898	Canal boat	Sarah C. Johnson	105	100	1	1888	Fort Edward, N. Y.	Plattsburg, N. Y.
164790	do	Sarah E. Northrup	135	135	0	1911	Kingston, N. Y.	New York, N. Y.
58124	do	Sarah E. Thatcher	102	97	1	1902	Whitehall, N. Y.	Plattsburg, N. Y.
162155	Barge	Sarah F. Gulnan	352	352	0	1903	Rondout, N. Y.	New York, N. Y.
165315	Canal boat	Sarah J. Jennings	122	115	1	1912	Whitehall, N. Y.	Albany, N. Y.
165104	do	Sarah T. Kenny	107	100	1	1912	Watervliet, N. Y.	Do
165331	Barge	Saranac	473	473	1	1913	Elkton, Md.	Philadelphia, Pa.
58002	do	Saranac	220	204	0	1898	Weehawken, N. J.	New York, N. Y.
51463	do	[4] Sassafras	351	351	1	‡1896	Elkton, Md.	Philadelphia, Pa.
57944	do	Saturn	328	328	1	1896	do	Do.
162117	do	Savannah	383	383	0	1903	Perth Amboy, N. J.	New York, N. Y.
164821	do	Savannah	466	466	1	1912	Chesapeake City, Md.	Philadelphia, Pa.

[1] Formerly S. & R. No. 47.
[2] Formerly barge 131.
[3] Formerly barge Thomas McNally.
[4] Formerly barge Mary S. Brady.
† Whaleback.
‡ Rebuilt 1908.

UNRIGGED MERCHANT VESSELS OF THE UNITED STATES—Continued.

Official No.	Class.	Name of vessel.	Gross tonnage.	Net tonnage.	Crew.	When built.	Where built.	Home port (where permanent document issues).
76593	Barge	[1] Saxon	70	70	1	1885	Northport, N. Y.	New York, N. Y.
58009	do	Searsdale	231	214	0	1898	Weehawken, N. J.	Do.
163425	do	Schriever	505	505	1	1907	Perth Amboy, N. J.	Do.
58141	do	Schuylkill	370	370	1	1899	Elkton, Md.	Philadelphia, Pa.
85404	do	[2] *Schuylkill*	332	332	1	1875	Camden, N. J.	Port Arthur, Tex.
163906	do	Scott	132	132	2	1904	Milford, Del.	Do.
164548	Canal boat	Scout	143	143	0	1907	Whitehall, N. Y.	New York, N. Y.
164049	Scow	Scow No. 1	169	169	1	1894	Buffalo, N. Y.	Duluth, Minn.
164833	do	Scow No. 2	50	50	1	1905	Erie, Pa.	Do.
163372	do	Scow No. 4	173	173	1	1907	Massena, N. Y.	Ogdensburg, N. Y.
163373	do	Scow No. 5	173	173	1	1907	do	Do.
164216	do	Scow No. 5	142	142	0	1895	Milwaukee, Wis.	Duluth, Minn.
163374	do	Scow No. 6	173	173	1	1907	Massena, N. Y.	Ogdensburg, N. Y.
164549	do	Scow No. 9	295	295	1	1898	Buffalo, N. Y.	Duluth, Minn.
164550	do	Scow No. 10	276	276	1	1898	do	Do.
163002	do	Scow No. 11	355	355	1	1899	do	Buffalo, N. Y.
163003	do	Scow No. 12	355	355	1	1899	do	Do.
163004	do	Scow No. 14	427	427	1	1902	Ferrysburg, Mich.	Duluth, Minn.
163005	do	Scow No. 15	427	427	1	1902	do	Do.
164439	do	Scow No. 37	457	451	2	1911	do	Do.
163987	Barge	Scranton	219	219	1	1909	Tottenville, N. Y.	New York, N. Y.
57995	Scow	Sea	39	39	0	1898	Fairhaven, Wash.	Port Townsend, Wash.
164970	Barge	Sea Drift	190	190	1	1912	Lockmoor, La.	Brashear, La.
57959	do	Seal	289	289	0	1898	Dutch Harbor, Alaska	St. Michael, Alaska.
165321	do	Seal	5	5	1	1907	Seals Ferry, Tenn.	Chattanooga, Tenn.
165351	do	Seaport	174	174	2	1913	Elizabethport, N. J.	New York, N. Y.
116853	do	Seattle No. 1	446	446	0	1897	St. Michael, Alaska	St. Micheal, Alaska.
57992	do	Seattle No. 4	600	600	0	1898	Dutch Harbor, Alaska	Eagle, Alaska.
163961	Scow	Seattle Park Co. No. 1	20	20	0	1908	Seattle, Wash.	Port Townsend, Wash.
165069	Barge	Section	5	5	1	1911	Section, Ala.	Chattanooga, Tenn.
58125	Scow	Sehome No. 1	17	17	0	1902	Chuckanut, Wash.	Port Townsend, Wash.
58126	do	Sehome No. 2	17	17	0	1902	do	Do.
58129	do	Sehome No. 3	17	17	0	1902	do	Do.
164858	House boat	Seksagadagee	9	9	1	1908	Alexandria Bay, N. Y.	Cape Vincent, N. Y.
164785	Canal boat	Selena M. Chapman	106	99	1	1912	Rondout, N. Y.	Albany, N. Y.
163799	Barge	Selkirk	265	230	0	1909	Weehawken, N. J.	New York, N. Y.
164371	do	Selma	166	166	1	1907	Kingston, N. Y.	Do.
58121	do	Seminole	360	351	0	1901	Perth Amboy, N. J.	Do.
57990	Canal boat	Senator Rice	157	156	1	1893	Watervliet, N. Y.	Do.
63091	Barge	[3] Seneca	336	336	1	†1894	Elkton, Md.	Philadelphia, Pa.
162140	do	Seneca	383	383	0	1903	Perth Amboy, N. J.	New York, N. Y.
162682	do	Seneca	146	146	1	1905	Port Richmond, N. Y.	Baltimore, Md.
57872	do	September	156	151	1	1882	Madison, Conn.	New York, N. Y.
58134	do	Servant Girl	45	45	0	1903	Bonners Ferry, Idaho	Great Falls, Mont.
162581	do	Sesnon No. 1	15	15	0	1901	Nome, Alaska	Nome, Alaska.
162582	do	Sesnon No. 2	19	19	0	1899	St. Michael, Alaska	Do.
162583	do	Sesnon No. 3	21	21	0	1901	Nome, Alaska	Do.
162584	do	Sesnon No. 4	23	23	0	1900	San Francisco, Cal.	Do.
162588	do	Sesnon No. 8	19	19	0	1899	do	Do.
162590	do	Sesnon No. 10	20	20	0	1899	do	Do.
163138	do	Sesnon No. 12	24	24	0	1906	Nome, Alaska	Do.
163140	do	Sesnon No. 14	24	24	0	1906	do	Do.
163210	do	Sesnon No. 21	39	39	0	1907	Seattle, Wash.	Do.
163211	do	Sesnon No. 23	39	39	0	1907	do	Do.
163212	do	Sesnon No. 25	39	39	0	1907	do	Do.
163213	do	Sesnon No. 27	39	39	0	1907	do	Do.
163996	do	Seven Bros. No. 1	167	167	1	1907	Kingston, N. Y.	New York, N. Y.
163999	do	Seven Bros. No. 2	185	185	1	1908	Brooklyn, N. Y.	Do.
164798	do	‡765	527	475	3	1912	Philadelphia, Pa.	Perth Amboy, N. J.
164799	do	‡766	527	475	3	1912	do	Do.
164800	do	‡767	527	475	3	1912	do	Do.
31494	do	[4] 799	363	351	2	1887	Perth Amboy, N. J.	Do.
57806	do	Seventy-six	268	255	1	1878	Rockyhill, Conn.	Hartford, Conn.
162169	do	[5] Severn	339	339	1	§1897	Elkton, Md.	Philadelphia, Pa.
58115	Canal boat	Sewell Falcon	103	98	1	1901	Champlain, N. Y.	Plattsburg, N. Y.
163094	Scow	Shad	27	27	0	1907	Bellingham, Wash.	Port Townsend, Wash.
165235	Barge	Shadyside	405	405	1	1913	South Rondout, N. Y.	New York, N. Y.
162201	Scow	Shakan	51	51	0	1904	Seattle, Wash.	Seattle, Wash.
164572	do	Shakan No. 3	15	15	0	1911	Ketchikan, Alaska	Ketchikan, Alaska.
164573	do	Shakan No. 4	15	15	0	1911	do	Do.
164746	do	Shakan No. 5	23	23	0	1912	Anacortes, Wash.	Port Townsend, Wash.
164717	do	Shakan No. 6	23	23	0	1912	do	Do.
58061	Barge	Shamrock	341	341	0	1900	West New Brighton, N. Y.	New Haven, Conn.
58136	do	Shamrock	271	271	1	1899	Rondout, N. Y.	New York, N. Y.
164571	Scow	Shark	13	13	0	1911	Ketchikan, Alaska	Ketchikan, Alaska.
58059	Barge	Sharon	414	394	0	1899	Brooklyn, N. Y.	New York, N. Y.
165364	do	Shasta	243	243	0	1913	do	Do.
165055	Scow	Shelton No. 1	50	50	0	1901	Shelton, Wash.	Tacoma, Wash.

[1] Formerly schooner {a Jesse Carll. b Vallant.
[2] Formerly st. p. General J. S. Schultze.
[3] Formerly barge Wm. A. Smoot.
[4] Formerly barge Buckler.
[5] Formerly barge Overbrook.
† Rebuilt 1909.
‡ Steel.
§ Rebuilt 1908.

UNRIGGED MERCHANT VESSELS OF THE UNITED STATES—Continued.

Official No.	Class.	Name of vessel.	Gross tonnage.	Net tonnage.	Crew.	When built.	Where built.	Home port (where permanent document issues).
34447	Barge	[1]Shenandoah	330	330	1	†1897	Elkton, Md	Philadelphia, Pa.
58001	.....do	Sherwood	308	289	1	1898	Northpoint, Md	New York, N. Y.
165304	.....do	Shields	7	7	1	1910	Shields Ferry, Tenn	Chattanooga, Tenn.
163493	.....do	Shindel	422	422	1	1908	Elkton, Md	Philadelphia, Pa.
23297	.....do	Shirley	1,049	996	0	1850	Medford, Mass	Seattle, Wash.
163580	.....do	Sidney No. 2	378	378	2	1908	Seattle, Wash	Port Townsend, Wash.
163649	.....do	Silent Friend	328	328	0	1906	Kingston, N. Y	New York, N. Y.
163838	.....do	SILVERTHORNE	191	191	1	1905	Wilmington, Del	Philadelphia, Pa.
162751	Canal boat	Simeon Delorme	123	123	1	1905	Northumberland, N. Y	Albany, N. Y.
58064	.....do	Simon F. O'Hollerain	141	141	1	1893	Tonawanda, N. Y	Plattsburg, N. Y.
164333	Barge	Singer	188	188	1	1907	West Haven, Conn	New York, N. Y.
58055	.....do	Sirius	367	367	1	1899	Elkton, Md	Philadelphia, Pa.
57906	Canal boat	Six Brothers	101	96	1	1888	Fort Ann, N. Y	Plattsburg, N. Y.
165346	Barge	SIXTY	433	433	1	1913	Camden, N. J	Philadelphia, Pa.
165093	.....do	SIXTY ONE	427	427	1	1912	Ambridge, Pa	New York, N. Y.
165094	.....do	SIXTY-TWO	427	427	1	1912	.....do	Do.
165095	.....do	SIXTY-THREE	427	427	1	1912	.....do	Do.
165120	.....do	SIXTY-SIX	221	221	2	1910	Minneapolis, Minn	Port Arthur, Tex.
164972	Scow	†66	11	11	0	1909	Buffalo, N. Y	Buffalo, N. Y.
58109	Barge	Skamokawa	262	235	9	1901	Portland Oreg	Portland, Oreg.
164574	Scow	Skate	13	13	0	1911	Ketchikan, Alaska	Ketchikan, Alaska.
163110	.....do	Skipjack	27	27	0	1907	Bellingham, Wash	Port Townsend, Wash.
164385	.....do	Skookum	32	32	0	1911	Bremerton, Wash	Do.
163283	Barge	Skunk	251	251	0	1900	Nome, Alaska	St. Michael, Alaska.
58117	.....do	Sky Blue	465	465	1	1901	Rondout, N. Y	New York, N. Y.
163096	Scow	Smelt	27	27	0	1907	Bellingham, Wash	Port Townsend, Wash.
58066	.....do	Smelter	170	167	1	1900	Perth Amboy, N. J	New York, N. Y.
164837	Barge	Smith	8	8	0	1912	Smiths Ferry, Tenn	Chattanooga, Tenn.
164932	.....do	Smith	6	6	1	1912	Chilhowee, Tenn	Do.
57925	Canal boat	Smith M. Weed	105	100	1	1891	Champlain, N. Y	Plattsburg, N. Y.
57882	Barge	Snipe	239	227	3	1884	New London, Conn	New London, Conn.
163895	.....do	Snook	58	58	0	1902	Mount Clemens, Mich	Detroit, Mich.
163527	Scow	Snowball	11	11	0	1908	Ketchikan, Alaska	Ketchikan, Alaska.
163947	.....do	Snowden	223	223	0	1896	Fairport, Ohio	Cleveland, Ohio.
164650	.....do	Snyder Bros. No. 1	81	81	0	1911	Tacoma, Wash	Tacoma, Wash.
163099	Barge	Sodus	224	208	0	1907	Port Richmond, N. Y	New York, N. Y.
163097	Scow	Sole	27	27	0	1907	Bellingham, Wash	Port Townsend, Wash.
162190	.....do	Solomon	27	27	0	1904	Seattle, Wash	Nome, Alaska.
57945	Barge	Solon	273	273	1	1892	Port Richmond, N. Y	New York, N. Y.
165181	.....do	Solvay	424	405	1	1913	Mariner Harbor, N. Y	Do.
165034	.....do	Solway	8	8	1	1912	Solway, Tenn	Chattanooga, Tenn.
58057	.....do	Somerset	410	389	0	1899	Brooklyn, N. Y	Do.
162557	.....do	Somerset	151	104	1	1905	Baltimore, Md	Baltimore, Md.
162954	.....do	Soo	49	49	0	1906	Kenmare, N. Dak	Pembina, N. Dak.
165322	Scow	Sound Packet Lines No. 4	377	377	0	1913	Port Blakeley, Wash	Seattle, Wash.
57943	Barge	South	77	77	1	(‡)	Brooklyn, N. Y	New York, N. Y.
57888	.....do	South America	357	331	3	1885	Havre de Grace, Md	New London, Conn.
164630	.....do	South Pittsburgh	5	5	1	1911	Island Creek, Ala	Chattanooga, Tenn.
164677	.....do	Southwark	41	41	0	1911	Camden, N. J	Philadelphia, Pa.
164402	Scow	Sperm	335	335	0	1911	Seattle, Wash	San Francisco, Cal.
163095	.....do	Sprat	27	27	0	1907	Bellingham, Wash	Port Townsend, Wash.
57970	.....do	Spray	12	12	0	1898	Fairhaven, Wash	Do.
162019	.....do	Squallow	16	16	0	1902	Ballard, Wash	Seattle, Wash.
163683	Barge	Square Dealer	451	451	0	1908	West Camp, N. Y	New York, N. Y.
164866	.....do	Squawbetty	380	370	1	1912	Chelsea, Mass	Fall River, Mass.
163443	.....do	Stafford	218	193	0	1908	Tottenville, N. Y	New York, N. Y.
57922	.....do	Stag	140	134	2	1890	Brooklyn, N. Y	Do.
57933	Scow	Stamford	100	95	1	($)	New York, N. Y	Do.
164116	.....do	Standard	14	14	0	1910	Seattle, Wash	Port Townsend, Wash.
164268	Barge	Standard No. 2	11	11	1	1910	Cedar Keys, Fla	Cedar Keys, Fla.
58018	.....do	Stanley	40	40	0	1899	Stillwater, Minn	St. Paul, Minn.
58111	Canal boat	Stanley E. Averill	95	90	1	1901	Champlain, N. Y	Plattsburg, N. Y.
162070	Barge	Stapleton	147	130	2	1903	Port Richmond, N. Y	Baltimore, Md.
164689	.....do	STAR	211	211	1	1910	Ambridge, Pa	Port Arthur, Tex.
57963	Scow	Star No. 3	14	14	0	1897	Point Roberts, Wash	Port Townsend, Wash.
57964	.....do	Star No. 4	8	8	0	1897	.....do	Do.
57965	.....do	Star No. 5	7	7	0	1897	.....do	Do.
58015	.....do	Star No. 6	24	24	0	1899	New Whatcom, Wash	Do.
58016	.....do	Star No. 7	24	24	0	1899	.....do	Do.
58017	.....do	Star No. 8	24	24	0	1899	Anacortes, Wash	Do.
58027	.....do	Star No. 9	24	24	0	1899	New Whatcom, Wash	Do.
58020	.....do	Star No. 10	24	24	0	1899	.....do	Do.
58022	.....do	Star No. 12	24	24	0	1899	.....do	Do.
58023	.....do	Star No. 13	63	63	0	1899	.....do	Do.
58035	.....do	Star No. 14	24	24	0	1899	.....do	Do.
58036	.....do	Star No. 15	59	59	0	1899	.....do	Do.
58026	.....do	Star No. 16	24	24	0	1899	.....do	Do.
58028	.....do	Star No. 17	24	24	0	1899	.....do	Do.
58029	.....do	Star No. 18	24	24	0	1899	.....do	Do.

[1]Formerly barge {a Charles C. McIlvaine. b Mildred.

† Sold alien, Mar. 31, 1913.

† Rebuilt, 1908.

‡ Rebuilt, 1891.

§ Rebuilt, 1878.

UNRIGGED MERCHANT VESSELS OF THE UNITED STATES—Continued.

Official No.	Class.	Name of vessel.	Gross tonnage.	Net tonnage.	Crew.	When built.	Where built.	Home port (where permanent document issues).
58030	Scow	Star No. 19	24	24	0	1899	New Whatcom, Wash	Port Townsend, Wash.
58031	do	Star No. 20	24	24	0	1899	do	Do.
58032	do	Star No. 21	24	24	0	1899	do	Do.
58033	do	Star No. 22	24	24	0	1899	do	Do.
58034	do	Star No. 23	24	24	0	1899	do	Do.
58038	do	Star No. 24	24	24	0	1899	do	Seattle, Wash.
58039	do	Star No. 25	24	24	0	1899	do	Port Townsend, Wash.
58040	do	Star No. 26	24	24	0	1899	do	Do.
58041	do	Star No. 27	24	24	0	1899	do	Do.
58042	do	Star No. 28	24	24	0	1899	do	Do.
58043	do	Star No. 29	24	24	0	1899	do	Do.
58044	do	Star No. 30	64	64	0	1899	do	Do.
58045	do	Star No. 31	24	24	0	1899	do	Do.
58046	do	Star No. 32	24	24	0	1899	do	Do.
58047	do	Star No. 33	13	13	0	1899	do	Do.
58048	do	Star No. 34	13	13	0	1899	do	Do.
58072	do	Star No. 35	24	24	0	1900	do	Do.
58080	do	Star No. 36	24	24	0	1900	do	Do.
58081	do	Star No. 37	24	24	0	1900	do	Do.
58082	do	Star No. 38	24	24	0	1900	do	Do.
58083	do	Star No. 39	24	24	0	1900	do	Do.
58084	do	Star No. 40	24	24	0	1900	do	Do.
58085	do	Star No. 41	24	24	0	1900	do	Do.
58086	do	Star No. 42	24	24	0	1900	do	Do.
58087	do	Star No. 43	24	24	0	1900	do	Do.
58088	do	Star No. 44	24	24	0	1900	do	Do.
58089	do	Star No. 45	24	24	0	1900	do	Do.
163843	do	Star No. 46	26	26	0	1909	Bellingham, Wash	Do.
163844	do	Star No. 47	26	26	0	1909	do	Do.
163845	do	Star No. 48	26	26	0	1909	do	Do.
163859	do	Star No. 49	26	26	0	1909	do	Do.
164751	do	Star No. 50	25	25	0	1912	Eliza Island, Wash	Do.
164752	do	Star No. 51	25	25	0	1912	do	Do.
164771	do	Star No. 52	17	17	0	1912	do	Do.
164772	do	Star No. 53	17	17	0	1912	do	Do.
867	Barge	Starina [1]	308	308	6	1864	Brooklyn, N. Y	New York, N. Y.
58140	do	Staunton	146	128	2	1903	Port Richmond, N. Y	Baltimore, Md.
163911	do	Staunton	429	429	1	1909	Elkton, Md	Philadelphia, Pa.
58019	do	Stella	151	118	2	1899	Brooklyn, N. Y	New York, N. Y.
162766	do	Stella R	319	319	1	1905	Rondout, N. Y	Do.
163148	Canal boat	Stephen M. Devoe	105	99	1	1900	Northumberland, N. Y	Albany, N. Y.
58058	Barge	Sterling	413	391	0	1899	Brooklyn, N. Y	New York, N. Y.
163497	do	Sterling	638	638	0	1908	Seattle, Wash	St. Michael, Alaska.
163608	do	Sterling	14	14	0	1908	Wade, Ohio	Wheeling, W. Va.
57974	Scow	Stevenson No. 2	87	87	0	1898	Seattle, Wash	Tacoma, Wash.
57993	do	Stevenson No. 3	78	78	0	1898	do	Do.
57989	do	Stevenson No. 4	64	64	0	1898	do	Do.
57987	do	Stevenson No. 6	60	60	0	1898	do	Port Townsend, Wash.
57988	do	Stevenson No. 7	42	42	0	1898	do	Tacoma, Wash.
164794	Barge	Steward	6	6	0	1908		Chattanooga, Tenn.
163687	do	Stewart	448	427	0	1908	Glidersleeve, Conn	Hartford, Conn.
58076	Scow	Stimson No. 4	80	80	0	1900	Ballard, Wash	Pt. Townsend, Wash.
58077	do	Stimson No. 5	39	39	0	1900	do	Do.
58101	do	Stimson No. 7	162	162	0	1901	do	Do.
58106	do	Stimson No. 8	153	153	0	1901	do	Do.
57927	Barge	Storm King	208	186	0	1891	Weehawken, N. J	New York, N. Y.
58128	do	Stranger	302	302	1	1900	Tottenville, N. Y	Do.
163109	Scow	Sturgeon	27	27	0	1907	Bellingham, Wash	Port Townsend, Wash.
164859	House boat	Sturgeon	8	8	1	1909	Alexandria Bay, N. Y	Cape Vincent, N. Y.
165199	Barge	Sublett	5	5	1	1912	Subletts Ferry, Ala	Chattanooga, Tenn.
163352	do	Success	288	288	1	1907	Brooklyn, N. Y	New York, N. Y.
165028	do	Sudco	51	45	5	1912	Port Lavaca, Tex	Port Lavaca, Tex.
162157	do	Summer Girl	158	158	0	1904	Clinton, Iowa	Rock Island, Ill.
164246	do	Summit Hill	739	641	3	1910	Noank, Conn	New York, N. Y.
57879	Scow	Sun	153	153	1	1884	Brooklyn, N. Y	Do.
164088	Barge	Sun	211	211	1	1910	Ambridge, Pa	Port Arthur, Tex.
57972	Scow	Sunflower	28	28	0	1897	Seattle, Wash	Tacoma, Wash.
164096	Barge	Sun Line	7	7	1	1909	Sun Line, Tenn	Chattanooga, Tenn.
58099	do	Sunnyside	144	127	2	1901	Port Richmond, N. Y	Baltimore, Md.
163927	do	Sunnyside	221	221	1	1906	Rondout, N. Y	New York, N. Y.
162433	do	Sunny South	223	223	4	1905	Parkersburg, W. Va	Wheeling, W. Va.
58104	Scow	Superior	31	31	1	1894	West Superior, Wis	Marquette, Mich.
58132	Barge	Superior	285	285	0	1902	St. Michael, Alaska	St. Michael, Alaska.
162321	do	Support	368	368	1	1904	Brooklyn, N. Y	New York, N. Y.
163567	Scow	Surf	11	11	0	1908	Ketchikan, Alaska	Ketchikan, Alaska.
162733	Barge	Susan Clark	145	145	1	1888	South Rondout, N. Y	New York, N. Y.
163772	Scow	Susitna No. 1	136	136	0	1909	Seattle, Wash	Ketchikan, Alaska.
163773	do	Susitna No. 2	44	44	0	1909	do	Do.
57257	Barge	Susquehanna	336	336	5	1850	New York, N. Y	New York N. Y.
57746	do	Susquehanna	290	275	1	1874	New Baltimore, N. Y	Do.

[1] Formerly st. p. Arizona.

UNRIGGED MERCHANT VESSELS OF THE UNITED STATES—Continued.

Official No.	Class.	Name of vessel.	Gross tonnage.	Net tonnage.	Crew.	When built.	Where built.	Home port (where permanent document issues)
163496	Barge	Susquehanna	391	391	1	1908	Elkton, Md	Philadelphia, Pa.
164898	House boat	Swan	9	9	0	1890	Alexandria Bay, N. Y	Cape Vincent, N. Y.
164598	Barge	Swann	9	9	1	1911	Dandridge, Tenn	Chattanooga, Tenn.
57955	do	Swansboro	188	180	2	1897	Swansboro, N. C	Baltimore, Md.
58135	do	Swearingen	301	301	1	1902	Philadelphia, Pa	Galveston, Tex.
163601	do	Sylvania	317	317	1	1908	Perth Amboy, N. J	New York, N. Y.
162164	do	Sylvester	382	365	0	1901	Gildersleeve, Conn	Hartford, Conn.
		T.						
59589	Barge	T. F. NEWMAN	855	749	2	1902	Port Huron, Mich	Duluth, Minn.
163668	do	T. H. Mullin	13	13	2	1908	Decatur, Ala	Chattanooga, Tenn.
164261	do	T. H. Trahey	494	494	2	1910	St. Michael, Alaska	St. Michael, Alaska.
165076	Scow	T. B. Co. No 1	15	15	0	1912	Seattle, Wash	Seattle, Wash.
165141	do	T. B. T. Co. No. II	60	60	0	1913	Port Blakeley, Wash	Do.
164721	do	T. H. P. Co. No. 1	24	24	0	1912	Port Blakeley, Wash	Do.
164722	do	T. H. P. Co. No. 2	24	24	0	1912	do	Do.
163672	do	T. M. Co. No. 3	64	64	0	1901	Tacoma, Wash	Tacoma, Wash.
163673	do	T. M. Co. No. 4	65	65	0	1903	do	Do.
59132	Canal boat	T. M. Leonard	104	99	1	1889	Champlain, N. Y	Plattsburg, N. Y.
165139	Scow	T. P. Co. No. 16	8	8	0	1913	Port Townsend, Wash	Port Townsend, Wash.
165110	do	T. P. Co. No. 17	5	5	0	1913	do	Do.
59403	Canal boat	T. S. Quinn	99	94	1	1881	Whitehall, N. Y	Plattsburg, N. Y.
59371	Barge	T. S. Root	168	159	2	1871	New Baltimore, N. Y	New Haven, Conn.
59483	do	T. S. S	206	206	2	1898	Brooklyn, N. Y	New York, N. Y.
164624	do	T. T. Co. No. 4	200	200	0	1902	Madisonville, La	Brashear, La.
34282	do	[1] T. T. Quackenbush	125	125	2	1897	Brooklyn, N. Y	New York, N. Y.
59542	Scow	T. T. & B. Co. No. 1	120	120	1	1900	Tacoma, Wash	Tacoma, Wash.
59513	do	T. T. & B. Co. No. 2	26	26	1	1900	do	Do.
59584	do	T. T. & B. Co. No. 3	192	192	0	1902	do	Do.
162417	do	T. T. & B. Co. No. 4	150	150	0	1905	do	Do.
164782	do	T. T. & B. Co. No. 4	111	111	0	1912	Seattle, Wash	Port Townsend, Wash.
39777	do	[2] T. T. & B. Co. No. 5	129	129	0	1900	Tacoma, Wash	Tacoma, Wash.
162684	do	T. T. & B. Co. No. 6	165	165	0	1905	do	Do.
163047	do	T. T. & B. Co. No. 7	29	29	1	1906	do	Do.
163792	do	T. T. & B. Co. No. 8	151	151	0	1909	do	Do.
163832	do	T. T. & B. Co. No. 9	180	180	0	1909	do	Do.
163297	Canal boat	T. W. Mulqueen	100	95	1	1884	Buffalo, N. Y	Plattsburg, N. Y.
59596	Barge	T. & C	258	258	1	1902	do	Buffalo, N. Y.
165325	Scow	T. & C. No. 2	351	351	1	1913	Astabula, Ohio	Do.
59489	Barge	Tacoma Mill Co. No. 1	110	110	0	1896	Tacoma, Wash	Port Townsend, Wash.
59490	do	Tacoma Mill Co. No. 2	230	230	0	1898	do	Do.
164918	Scow	Tacoma No. 1	26	26	0	1912	do	Tacoma, Wash.
163590	do	Tacoma No. 2	125	125	0	1906	do	Do.
163591	do	Tacoma No. 3	53	53	0	1906	do	Do.
163592	do	Tacoma No. 4	53	53	0	1906	do	Do.
163630	do	Tacoma No. 5	63	63	0	1907	do	Do.
164919	do	Tacoma No. 6	37	37	0	1912	do	Do.
164398	do	Taku No. 1	22	22	0	1911	Port Blakeley, Wash	Seattle, Wash.
164399	do	Taku No. 2	8	8	0	1911	do	Do.
145964	do	Talco	14	11	0	1903	Ballard, Wash	Nome, Alaska.
162728	Barge	Tamarack	177	177	1	1906	Perth Amboy, N. J	Perth Amboy, N. J.
163252	do	Tampa	176	176	2	1906	Brooklyn, N. Y	New York, N. Y.
59482	do	TANANA	383	355	0	1898	Elizabeth, N. J	St. Michael, Alaska.
164446	Scow	Tangent	498	492	7	1911	Superior, Wis	Duluth, Minn.
163711	Barge	Tangier	433	433	1	1909	Elkton, Md	Philadelphia, Pa.
59444	do	Tappan	221	200	0	1890	Weehawken, N. J	New York, N. Y.
59425	do	Tarrytown	370	334	0	1887	Brooklyn, N. Y	Do.
59453	do	Taunton	318	302	2	1893	Noank, Conn	Fall River, Mass.
163934	do	Taylor	82	82	0	1909	Elizabeth City, N. C	Edenton, N. C.
59585	do	Teaneck	244	220	1	1902	Weehawken, N. J	New York, N. Y.
59503	Scow	Teddy	18	18	0	1896	Anacortes, Wash	Port Townsend, Wash.
59606	do	Teddy	267	267	0	1903	Stellacoom, Wash	Do.
162683	do	Teddy	165	165	0	1905	Tacoma, Wash	Tacoma, Wash.
163976	Barge	Teddy	427	427	1	1909	Lake Charles, La	Pensacola, Fla.
145811	House boat	Teddy R	10	10	1	1899	Alexandria Bay, N. Y	Cape Vincent, N. Y.
163449	Scow	Tenas	11	11	0	1908	Port Townsend, Wash	Port Townsend, Wash.
162055	Canal boat	Teresa	100	95	1	1891	Durhamville, N. Y	Plattsburg, N. Y.
162895	do	Teresa M. Carey	106	99	1	1906	Whitehall, N. Y	Albany, N. Y.
59452	Scow	Terra Cotta	208	198	4	1892	Perth Amboy, N. J	Perth Amboy, N. J.
59467	do	Teutonic	253	253	1	1892	South Rondout, N. Y	New York, N. Y.
165148	Dredge	†Texas	456	198	1	1911	Westlake, La	Houston, Tex.
165229	Barge	†Texas	199	199	1	1897	Beaumont, Tex	Galveston, Tex.
59594	do	Texas Company Barge No. 1	270	270	3	1902	Mobile, Ala	Do.
162918	do	The Limit	713	591	2	1906	Superior, Wis	Marquette, Mich.
164077	do	The Massengill	6	6	1	1898	Johnsons Landing, Tenn	Chattanooga, Tenn.
164078	do	The Moore	6	6	1	1905	Moores Landing, Tenn	Do.
162580	Scow	Thebo	299	299	1	1905	Weare, Alaska	Eagle, Alaska.
59412	Barge	Theodore	126	126	2	1882	Brooklyn, N. Y	New York, N. Y.
164228	Canal boat	Theo. E. Cowles	105	99	1	1893	Tonawanda, N. Y	Plattsburg, N. Y.

[1] Formerly barge C. T. Snyder. [2] Formerly scow Griffin No. 1. † Sold alien, 1913. ‡ Exempt, 1913.

UNRIGGED MERCHANT VESSELS OF THE UNITED STATES—Continued.

Official No.	Class	Name of vessel.	Gross tonnage.	Net tonnage.	Crew.	When built.	Where built.	Home port (where permanent document issues).
59475	Canal boat	Theo. G. Ward	100	95	1	1892	Moses Kill, N. Y.	Plattsburg, N. Y.
59479	do	Theresa Hanley	114	108	1	1897	Whitehall, N. Y.	Buffalo, N. Y.
59488	do	Theresa Kinney	105	99	1	1902	Watervliet, N. Y.	Plattsburg, N. Y.
163185	Barge	The Williams Line No. 20	209	209	1	1913	Brooklyn, N. Y.	New York, N. Y.
37631	do	[1]3	353	343	2	1901	Port Richmond, N. Y.	Perth Amboy, N. J.
59552	Scow	32	382	382	0	1900	Duluth, Minn.	Duluth, Minn.
164187	do	31	220	220	1	1903	Buffalo, N. Y.	Do.
164188	do	30	352	352	1	1906	do	Do.
59580	do	Thistle	18	18	0	1901	Anacortes, Wash.	Port Townsend, Wash.
163955	do	Thlinket	20	20	0	1907	Seattle, Wash.	Portland, Oreg.
164489	do	Thlinklet	15	15	0	1911	Port Townsend, Wash.	Port Townsend, Wash.
59591	do	Thomas	15	15	0	1896	Anacortes, Wash.	Do.
59595	Barge	Thomas Brewer	257	257	1	1902	Rondout, N. Y.	New York, N. Y.
59591	do	Thomas Bulger	265	265	1	1900	do	Do.
162619	do	Thomas Clooney	202	202	2	1905	Lake Charles, La.	Pensacola, Fla.
163179	do	Thomas Gage	193	193	1	1906	West Haven, Conn.	New York, N. Y.
162969	do	Thomas Hale	207	207	1	1896	Rondout, N. Y.	Do.
164225	do	Thomas Hassett	277	277	1	1909	Kingston, N. Y.	Do.
163915	do	Thomas K	281	281	1	1906	South Rondout, N. Y.	Do.
164712	do	Thomas Kelly, sr	409	409	1	1911	Kingston, N. Y.	Do.
59173	do	Thos. Mason	279	279	1	1893	Port Richmond, N. Y.	Do.
59571	Canal boat	Thomas Mason	102	97	1	1887	Buffalo, N. Y.	Plattsburg, N. Y.
59573	Barge	Thomas McAndrew	295	295	1	1900	Rondout, N. Y.	New York, N. Y.
163956	do	Thomas McGeeney	303	303	1	1909	Kingston, N. Y.	Do.
59469	do	Thomas Monk	261	261	1	1894	Port Richmond, N. Y.	Do.
163875	do	Thomas Monk	385	385	1	1908	Kingston, N. Y.	Do.
162143	do	Thomas O'Brien	317	317	1	1903	Rondout, N. Y.	Do.
59433	Canal boat	Thomas Wallace	99	94	1	1884	Moses Kill, N. Y.	Plattsburg, N. Y.
59424	do	Thomas A. Lillie	102	97	1	1886	Whitehall, N. Y.	Do.
162930	do	Thos. A. McMullen	108	108	1	1902	Moses Kill, N. Y.	Albany, N. Y.
165136	Barge	Thos. A. O'Neill	205	205	1	1909	Rondout, N. Y.	Do.
163808	Canal boat	Thomas A. Tucker	126	115	1	1909	Watervliet, N. Y.	Do.
59600	Barge	Thos. F. Dwyer	224	224	0	1902	Kingston, N. Y.	New York, N. Y.
59604	do	Thomas F. Mucksey	281	281	0	1901	Eddyville, N. Y.	Do.
162768	Canal boat	Thomas J. Carbray	103	97	1	1906	Fort Ann, N. Y.	Plattsburg, N. Y.
59592	Barge	Thomas J. Cleaver	385	385	1	1897	Elkton, Md.	Philadelphia, Pa.
164518	Canal boat	[2]Thomas J. Deegan	135	128	1	1911	Whitehall, N. Y.	Albany, N. Y.
161977	Barge	Thomas J. Horan	306	306	1	1909	Kingston, N. Y.	New York, N. Y.
164649	Canal boat	Thomas J. McNally	106	99	1	1911	Rondout, N. Y.	Albany, N. Y.
164457	do	Thos. J. Smith	103	97	1	1911	Waterford, N. Y.	Plattsburg, N. Y.
165338	do	Thomas L. Tucker, jr	118	110	1	1897	Tonawanda, N. Y.	Albany, N. Y.
162187	Barge	Thomas M. Righter	371	349	0	1903	Rondout, N. Y.	New York, N. Y.
59450	Canal boat	Thomas P. Sloyan	97	92	1	1890	Whitehall, N. Y.	Plattsburg, N. Y.
59477	Barge	Thomas P. Stran, jr	226	217	3	1890	Bethel, Del.	Edenton, N. C.
164005	do	Thos. S. Dwyer	397	397	1	1908	Sleightsburgh, N. Y.	New York, N. Y.
59572	Canal boat	Thomas S. King	103	68	1	1887	Tonawanda, N. Y.	Plattsburg, N. Y.
59583	Barge	Thos. V. Patterson	172	172	0	1901	Brooklyn, N. Y.	New York, N. Y.
164648	Canal boat	Thompson Smith	105	99	1	1911	Waterford, N. Y.	Plattsburg, N. Y.
163950	Scow	Thor	44	44	0	1909	Utsaladdy, Wash.	Port Townsend, Wash.
59581	do	Thorn	18	18	0	1901	Anacortes, Wash.	Do.
165160	do	Thurston County Ry. No. 1	68	68	0	1913	Tacoma, Wash.	Tacoma, Wash..
164300	do	Tillicum	13	13	0	1909	Bremerton, Wash.	Port Townsend, Wash.
165005	Barge	Tioga	468	435	1	1912	West New York, N. J.	New York, N. Y.
163154	do	Tip	33	33	0	1907	Beaufort, N. C.	Beaufort, N. C.
163105	do	Tip Top	410	410	0	1907	Perth Amboy, N. J.	New York, N. Y.
162261	Dredge	TIPPERARY BOY	379	291	1	1901	Wilmington, Del.	Buffalo, N. Y.
59438	Barge	Tivoli	455	422	0	1890	Brooklyn, N. Y.	New York, N. Y.
59426	do	[3]Tobasco	265	256	1	.....	Foreign built	Do.
162746	Scow	Togo	33	33	2	1905	Duluth, Minn.	Duluth, Minn.
59480	Barge	Tom	231	231	0	1898	Ballard, Wash.	Port Townsend, Wash.
163185	Scow	Tom	57	57	0	1907	La Conner, Wash.	Do.
163900	Barge	Tom	19	19	2	1908	Kingsport, Tenn.	Chattanooga, Tenn.
164232	do	Tom	9	9	1	1907	Clarington, Ohio	Wheeling, W. Va.
59575	Scow	Tom No. 1	63	63	0	1901	New Whatcom, Wash.	Port Townsend, Wash.
59476	Barge	Tom and Jim Quigley	249	239	1	1893	Elkton, Md.	New York, N. Y.
59569	do	Tommy	169	169	2	1900	Brooklyn, N. Y.	Do.
59528	do	Tonawanda	417	393	0	1899	do	Do.
161962	Scow	Tonawanda	253	253	1	1905	Philadelphia, Pa.	Buffalo, N. Y.
164884	House boat	Toney	8	8	1	1884	Chaumont, N. Y.	Cape Vincent, N. Y.
163202	Barge	Top	32	32	0	1907	Beaufort, N. C.	Beaufort, N. C.
59577	do	Tornado	332	322	1	1901	Perth Amboy, N. J.	Perth Amboy, N. J.
51274	do	[4]Totuskey	283	283	1	‡1894	Elkton, Md.	Philadelphia, Pa.
162175	Scow	Tracy	78	78	0	1904	Anderson Island, Wash.	Tacoma, Wash.
163740	do	Trader	125	125	0	1909	Gertrude, Wash.	Do.
165177	do	Trader No. 2	31	31	0	1913	do	Seattle, Wash.
202219	House boat	Tramp	10	10	2	1900	Ogdensburg, N. Y.	Cape Vincent, N. Y.
164860	do	Trailer	12	12	1	1910	Alexandria Bay, N. Y.	Do.
162720	Barge	Transfer	6	6	1	1906	McGregor, Iowa	Dubuque, Iowa.
165219	do	Transit	435	422	1	1913	Mariner Harbor, N. Y.	New York, N. Y.

[1] Formerly barge Fulton.
[2] Formerly canal boat Robert H. Cooke.
[3] Formerly Mexican st. s. Tobasco.
[4] Formerly barge Minnie N. Saylor.
† Steel.
‡ Rebuilt 1909.

UNRIGGED MERCHANT VESSELS OF THE UNITED STATES—Continued.

Official No.	Class.	Name of vessel.	Gross tonnage.	Net tonnage.	Crew.	When built.	Where built.	Home port (where permanent document issues).
50507	Barge	Transport	221	221	1	1902	Brooklyn, N. Y.	New York, N. Y.
164552	Scow	Transport	11	11	0	1911	Richardson, Wash.	Port Townsend, Wash.
50507	do	Trap scow No. 1	7	7	0	1899	New Whatcom, Wash.	Do.
50508	do	Trap scow No. 2	7	7	0	1899	do	Do.
50509	do	Trap scow No. 3	7	7	0	1899	do	Do.
50511	do	Trap scow No. 5	7	7	0	1899	do	Do.
50512	do	Trap scow No. 6	7	7	0	1899	do	Do.
50514	do	Trap scow No. 8	7	7	0	1899	do	Do.
50515	do	Trap scow No. 9	7	7	0	1899	do	Do.
50517	do	Trap scow No. 10	7	7	0	1899	do	Do.
50518	do	Trap scow No. 11	7	7	0	1899	do	Do.
50519	do	Trap scow No. 12	7	7	0	1899	do	Do.
50520	do	Trap scow No. 13	7	7	0	1899	do	Do.
50521	do	Trap scow No. 14	7	7	0	1899	do	Do.
50522	do	Trap scow No. 15	7	7	0	1899	do	Do.
50523	do	Trap scow No. 16	7	7	0	1899	do	Do.
50525	do	Trap scow No. 18	7	7	0	1899	do	Do.
50548	do	Trap scow No. 19	7	7	0	1900	do	Do.
50549	do	Trap scow No. 20	7	7	0	1900	do	Do.
50554	do	Trap scow No. 21	7	7	0	1900	do	Do.
50555	do	Trap scow No. 22	7	7	0	1900	do	Do.
50556	do	Trap scow No. 23	7	7	0	1900	do	Do.
50557	do	Trap scow No. 24	7	7	0	1900	do	Do.
50558	do	Trap scow No. 25	7	7	0	1900	do	Do.
50559	do	Trap scow No. 26	7	7	0	1900	do	Do.
50560	do	Trap scow No. 27	7	7	0	1900	do	Do.
50562	do	Trap scow No. 28	7	7	0	1900	do	Do.
50564	do	Trap scow No. 29	7	7	0	1900	do	Do.
50565	do	Trap scow No. 30	7	7	0	1900	do	Do.
162687	Barge	Traveler	222	222	1	1905	Kingston, N. Y.	New York, N. Y.
165215	do	Tremley Transportation Co. No. 1	417	417	2	1912	Brooklyn, N. Y.	Do.
50527	do	Tremont	288	267	0	1899	Port Richmond, N. Y.	Do.
162810	do	[1] Trent	372	372	1	1898	Elkton, Md.	Norfolk, Va.
164109	Canal boat	Trenton	110	105	1	1891	Buffalo, N. Y.	Plattsburg, N. Y.
50544	Barge	Trial	166	166	1	1900	Brooklyn, N. Y.	New York, N. Y.
50463	do	Trilby	460	460	0	1893	Boston, Mass.	Do.
50484	do	Trilby	159	159	1	1895	Orange, Tex.	Galveston, Tex.
50507	do	Trilby	43	43	1	1900	Dubuque, Iowa	Rock Island, Ill.
163530	Scow	Trinder	619	619	0	1908	Ballard, Wash.	Tacoma, Wash.
50465	Barge	Triton	281	281	2	1893	Elkton, Md.	Seaford, Del.
50434	do	Troy	660	635	3	1889	Noank, Conn.	New York, N. Y.
50437	do	Troy	402	373	0	1890	Brooklyn, N. Y.	Do.
165271	Scow	Troy	13	13	1	1912	Buffalo, N. Y.	Buffalo, N. Y.
50531	Barge	True Blue	415	415	1	1899	South Rondout, N. Y.	New York, N. Y.
50532	do	Tuckahoe	289	266	0	1899	Port Richmond, N. Y.	Do.
165324	do	Turley	8	8	1	1906	Turleys Ferry, Tenn.	Chattanooga, Tenn.
50481	do	Turtle	25	25	4	1898	Newport, R. I.	Newport, R. I.
163901	Scow	Turtle	21	12	1	1901	Perkins, Me.	Bath, Me.
164223	Barge	Turtle	45	39	1	1906	Hammond, N. Y.	Cape Vincent, N. Y.
164941	Scow	Tuscarora	385	385	2	1905	Philadelphia, Pa.	Buffalo, N. Y.
37630	Barge	[2] 12	363	353	2	1901	Port Richmond, N. Y.	Perth Amboy, N. J.
42262	do	[3] 21	334	324	2	1901	do	Do.
48632	do	[4] 22	339	330	2	1901	do	Do.
48685	do	[5] 23	348	338	2	1901	do	Do.
48683	do	[6] 24	341	331	2	1901	do	Do.
48686	do	[7] 25	342	332	2	1901	do	Do.
51416	do	[8] 26	357	347	2	1901	do	Do.
51417	do	[9] 27	336	326	2	1901	do	Do.
54592	do	[10] 29	361	355	2	1901	do	Do.
162099	do	[11] 210	262	262	2	1903	Mariner Harbor, N. Y.	Do.
162100	do	[12] 211	262	262	2	1903	do	Do.
162101	do	[12] 212	262	262	2	1903	do	Do.
162102	do	[14] 213	262	262	2	1903	do	Do.
162103	do	[15] 214	262	262	2	1903	do	Do.
162104	do	[16] 215	262	262	2	1903	do	Do.
162136	do	[17] 216	245	245	2	1903	do	Do.
162137	do	[18] 217	245	245	2	1903	do	Do.
162138	do	[19] 218	245	245	2	1903	do	Do.
162139	do	[20] 219	245	245	2	1903	do	Do.
50508	do	20th Century	75	75	1	1901	Buffalo, N. Y.	Buffalo, N. Y.
59547	do	Twin Cities	192	192	0	1900	Hastings, Minn.	St. Paul, Minn.
163010	do	Twins	210	210	1	1901	Brooklyn, N. Y.	New York, N. Y.
24646	do	Two Brothers	1,382	1,263	2	1868	Farmingdale, Me.	Tacoma, Wash.
165081	Scow	Two Brothers	172	172	0	1912	Port Blakeley, Wash.	Seattle, Wash.
162705	Barge	Two Friends	459	459	1	1906	Elkton, Md.	Philadelphia, Pa.

[1] Formerly barge J. B. Blades.
[2] Formerly barge Freeland.
[3] Formerly barge Highland.
[4] Formerly barge Lansdown.
[5] Formerly barge Lehighton.
[6] Formerly barge Lenox.
[7] Formerly barge Lima.
[8] Formerly barge Manchester.
[9] Formerly barge Metuchen.
[10] Formerly barge Park View.
[11] Formerly barge 11.
[12] Formerly barge 12.
[13] Formerly barge 13.
[14] Formerly barge 14.
[15] Formerly barge 15.
[16] Formerly barge 16.
[17] Formerly barge 17.
[18] Formerly barge 18.
[19] Formerly barge 19.
[20] Formerly barge 20.

UNRIGGED MERCHANT VESSELS OF THE UNITED STATES—Continued.

Official No.	Class.	Name of vessel.	Gross tonnage.	Net tonnage.	Crew.	When built.	Where built.	Home port (where permanent document issues).
162306	Barge	[1] 230	300	300	1	1901	Perth Amboy, N. J.	Perth Amboy, N. J.
162300	.....do	[2] 231	269	269	1	1903	Sleighsburg, N. Y.	Do.
162317	.....do	[3] 232	230	230	1	1904	West New Brighton, N. Y.	Do.
162311	.....do	[4] 234	232	232	1	1904	.....do	Do.
162310	.....do	[5] 231	229	229	1	1901	.....do	Do.
162318	.....do	[6] 235	230	230	0	1904	.....do	Do.
162326	.....do	[7] 236	230	230	0	1904	.....do	Do.
162307	.....do	[8] 237	231	236	0	1901	.....do	Do.
162383	.....do	[9] 238	208	208	1	1901	Perth Amboy, N. J.	Do.
162160	.....do	[10] 239	190	190	1	1900	.....do	Do.
162168	.....do	[11] 240	190	190	1	1900	.....do	Do.
53301	.....do	[12] 241	188	188	1	1900	.....do	Do.
162195	.....do	[13] 242	182	182	0	1901	.....do	Do.
59486	Scow	Tyee	253	253	0	1896	Point Roberts, Wash.	Port Townsend, Wash.
163123	.....do	Tyee	73	73	0	1907	Port Townsend, Wash	Do.
162333	Barge	Tyreonnell	350	350	1	1904	Brooklyn, N. Y.	New York, N. Y.
		U.						
164716	Barge	U. S. P. Co. No. 1	32	32	0	1911	Cedar Keys, Fla.	Cedar Keys, Fla.
164763	.....do	U. S. P. Co. No. 2	32	32	1	1912	.....do	Do.
162543	Scow	U. S. Rush	61	61	0	1905	Coppermount, Alaska	Ketchikan, Alaska.
162812	House boat	U go-I go	13	13	1	1905	Alexandria Bay, N. Y.	Cape Vincent, N. Y.
163206	Barge	Ulster	369	369	1	1906	Kingston, N. Y.	New York, N. Y.
163780	.....do	ULSTER	316	316	1	1909	Ecorse, Mich.	Buffalo, N. Y.
60111	.....do	Ulster Blue Stone Co. No. 1	156	156	1	1893	Eddyville, N. Y.	New York, N. Y.
163938	.....do	Uncle Paul No. 2	94	91	2	1909	Chaumont, N. Y.	Cape Vincent, N. Y.
155115	.....do	Undercliff	207	207	0	1912	Mariner Harbor, N. Y.	New York, N. Y.
60112	Scow	Union	147	147	3	1898	Perth Amboy, N. J.	Perth Amboy, N. J.
60119	.....do	Union No. 1	21	21	0	1902	Ballard, Wash.	Seattle, Wash.
60120	.....do	Union No. 2	21	21	0	1902	.....do	Do.
165017	.....do	Union No. 2	253	253	0	1912	Seattle, Wash.	Do.
60121	.....do	Union No. 3	21	21	0	1902	.....do	Do.
60122	.....do	Union No. 4	21	21	0	1902	Ballard, Wash.	Do.
60123	.....do	Union No. 5	21	21	0	1902	.....do	Do.
60124	.....do	Union No. 6	21	21	0	1902	.....do	Do.
60113	Barge	Uranus	352	352	1	1898	Elkton, Md.	Philadelphia, Pa.
162299	.....do	Utah	177	177	1	1904	Perth Amboy, N. J.	Perth Amboy, N. J.
162713	.....do	Ute	220	220	1	1902	Shooters Island, N. Y.	Port Arthur, Tex.
		V.						
163699	Scow	V. C. G. No. 2	8	8	0	1908	Port Orchard, Wash.	Seattle, Wash.
61116	Canal boat	V. C. Sweatman	100	95	1	1888	Whitehall, N. Y.	Plattsburg, N. Y.
163498	Barge	Vachon	638	638	0	1908	Seattle, Wash.	St. Michael, Alaska.
61112	.....do	Valentine	305	295	3	1887	New London, Conn.	New London, Conn.
164936	.....do	Valentine Barth	175	170	1	1908	Connelly, N. Y.	Albany, N. Y.
61146	.....do	Valkyrien	149	136	1	1899	Brooklyn, N. Y.	New York, N. Y.
61132	.....do	Van Vleck	247	247	1	1896	Lake Charles, La.	Houston, Tex.
162917	Scow	Vashon No. 1	92	92	0	1906	La Conner, Wash.	Port Townsend, Wash.
163397	.....do	Vashon No. 2	150	150	0	1907	Seattle, Wash.	Do.
61129	Barge	Venus	311	298	2	1894	Elkton, Md.	Baltimore, Md.
61167	.....do	Venus	177	177	0	1902	Dubuque, Iowa	La Crosse, Wis.
164861	House boat	Vera B	6	6	1	1904	Alexandria Bay, N. Y.	Cape Vincent, N. Y.
61136	Canal boat	Vera Smith	137	137	1	1896	Whitehall, N. Y.	Plattsburg, N. Y.
61124	Barge	Victor	223	209	1	1892	Elkton, Md.	Philadelphia, Pa.
61165	.....do	Victor	307	245	3	1902	Port Richmond, N. Y.	Perth Amboy, N. J.
162146	Scow	Victor	82	82	0	1903	La Conner, Wash.	Seattle, Wash.
161119	Barge	Victor	425	393	1	1910	Bentley Manor, N. Y.	New York, N. Y.
162181	.....do	Victor Lynn	24	24	1	1905	White Haven, Md.	Crisfield, Md.
61154	.....do	Victoria	328	328	0	1899	West New Brighton, N. Y.	New Haven, Conn.
163044	.....do	[14] Victoria	688	688	0	1907	Long Island City, N. Y.	New York, N. Y.
163362	.....do	Victoria	45	45	2	1898	Boonville, Mo.	St. Louis, Mo.
61145	Scow	Vida	18	18	0	1896	Anacortes, Wash.	Port Townsend, Wash.
162036	Barge	Vigilant	200	189	1	1903	Brooklyn, N. Y.	New York, N. Y.
61135	.....do	Vim	220	220	0	1891	Port Richmond, N. Y.	Do.
163357	.....do	Vincent R	314	314	0	1911	Kingston, N. Y.	Do.
61125	Canal boat	Vincent De Gorry	119	113	1	1892	Whitehall, N. Y.	Albany, N. Y.
163079	Barge	Vincent McNally	440	440	2	1907	Elkton, Md.	Philadelphia, Pa.
161165	.....do	Vineland	408	408	1	1910	Bentley Manor, N. Y.	New York, N. Y.
161910	.....do	[15] Vineta	668	602	5	1877	Elsfleth, Germany	Do.
163762	.....do	Viola	14	14	1	1909	Sabula, Iowa	Galena, Ill.
163405	.....do	Viola Henry	383	383	1	1907	Kingston, N. Y.	New York, N. Y.
61171	.....do	[16] *Viola W. Tunis*	264	255	2	1865	Boston, Mass.	Wilmington, Del.
61141	Scow	Violet	28	28	0	1897	Seattle, Wash.	Tacoma, Wash.
61169	Barge	Violet	334	334	1	1897	Elkton, Md.	Philadelphia, Pa.

[1] Formerly barge Alfred Walter.
[2] Formerly barge C. E. Warren.
[3] Formerly barge {a Freeland. b 23.}
[4] Formerly barge {a Lehigh. b 25.}
[5] Formerly barge Carbon.
[6] Formerly barge Beaver Meadows.
[7] Formerly barge {a Luzerne. b 26.}
[8] Formerly barge Tomhickon.
[9] Formerly barge Roan.
[10] Formerly barge Deringer.
[11] Formerly barge {a Stockton. b 24.}
[12] Formerly barge Onelda.
[13] Formerly barge Gowen.
[14] Formerly barge Harry Schaefer.
[15] Formerly {a Norwegian bark Vineta. b German bark Vineta.}
[16] Formerly U. S. S. Speedwell.

UNRIGGED MERCHANT VESSELS OF THE UNITED STATES—Continued.

Official No.	Class.	Name of vessel.	Gross tonnage.	Net tonnage.	Crew.	When built.	Where built.	Home port (where permanent document issues).
163108	Barge	Violet Blossom	374	374	1	1907	Kingston, N. Y.	New York, N. Y.
61163	Scow	Violet May	82	82	0	1901	Seattle, Wash.	Seattle, Wash.
61168	Barge	Violet F. Higgins	298	298	1	1902	Rondout, N. Y.	New York, N. Y.
61170	do	Virginia	363	363	2	1901	Elkton, Md.	Baltimore, Md.
163222	do	Virginia	144	131	1	(†)		Richmond, Va.
36924	do	[1] Virginia Dare	149	149	1	1899	Brooklyn, N. Y.	New York, N. Y.
125800	do	[2] *Virginia & Carolina Coast Railroad Company Barge No. 1.*	1,259	1,259	7	1880	Wilmington, Del.	Do.
61113	Canal boat	Volunteer	100	95	1	1887	Whitehall, N. Y.	Plattsburg, N. Y.
163641	do	Volunteer	121	114	1	1887	Buffalo, N. Y.	Albany, N. Y.
61173	Barge	Vulcan	392	392	1	1902	Elkton, Md.	Philadelphia, Pa.
		W.						
164825	Scow	W. 1	46	46	0	1901	Hoquiam, Wash.	Port Towsend, Wash.
164826	do	W. 2	47	47	0	1902	do	Do.
67453	do	W. No. 1	41	41	0	1898	West Superior, Wis.	Marquette, Mich.
164638	do	W. No. 1	22	22	0	1911	Seattle, Wash.	Seattle, Wash.
163669	do	W. I. S. & G. Co. No. 1	168	168	0	1908	Decatur, Wash.	Port Townsend, Wash.
163885	do	W. I. S. & G. Co. No. 2	100	100	0	1909	do	Do.
163940	do	W. I. S. & G. Co. No. 3	100	100	0	1909	do	Do.
164725	do	W. P. Co. No. 2	25	25	0	1912	Seattle, Wash.	Seattle, Wash.
164726	do	W. P. Co. No. 3	25	25	0	1912	do	Do.
164870	do	W. P. Co. No. 4	23	23	0	1912	do	Do.
164871	do	W. P. Co. No. 5	23	23	0	1912	do	Do.
164793	do	W. R. & F. Co. No. 1	16	16	0	1912	do	Do.
163172	do	W. S	16	16	0	1907	Port Hadlock, Wash.	Port Townsend Wash.
163978	do	W. T. & B. Co. 1	145	145	0	1909	Seattle, Wash.	Do.
163991	do	W. T. & B. Co. 2	158	158	0	1909	do	Do.
164011	do	W. T. & B. Co. 3	194	194	0	1910	do	Seattle, Wash.
164018	do	W. T. & B. Co. 4	194	194	0	1910	do	Port Townsend, Wash.
164045	do	W. T. & B. Co. 5	113	113	0	1910	do	Do.
164073	do	W. T. & B. Co. 6	113	113	0	1910	do	Do.
164293	do	W. T. & B. Co. 7	193	193	0	1910	do	Seattle, Wash.
164547	do	W. T. & B. Co. 8	198	198	0	1911	do	Do.
164568	do	W. T. & B. Co. 9	198	198	0	1911	do	Do.
164643	do	W. T. & B. Co. 10	208	208	0	1911	do	Do.
164644	do	W. T. & B. Co. 11	208	208	0	1911	do	Do.
164736	do	W. T. & B. Co. 12	231	231	0	1912	do	Do.
164769	do	W. T. & B. Co. 13	231	231	0	1912	do	Do.
164802	do	W. T. & B. Co. 14	231	231	0	1912	Ballard, Wash.	Do.
164921	do	W. T. & B. Co. 15	231	231	0	1912	Seattle, Wash.	Do.
164848	do	W. T. & B. Co. No. 16	138	138	0	1912	do	Do.
164978	do	W. T. & B. Co. No. 17	115	145	0	1912	do	Do.
165047	do	W. T. & B. Co. No. 18	231	231	0	1912	do	Do.
165100	do	W. T. & B. Co. No. 19	231	231	0	1912	do	Do.
165003	do	W. T. Co. No. 2	59	59	0	1912	South Bend, Wash.	Port Townsend, Wash.
63060	do	W. A. Carle	23	23	0	1901	Seattle, Wash.	Seattle, Wash.
162205	Barge	W. A. Marshall	506	506	1	1903	Rondout, N. Y.	New York, N. Y.
162898	Canal boat	W. A. Winne	120	114	1	1885	Fulton, N. Y.	Plattsburg, N. Y.
62938	do	W. B. Travis	119	113	1	1893	Whitehall, N. Y.	Do.
163541	do	W. C. Lafountain	104	99	0	1908	Champlain, N. Y.	Do.
62939	do	W. C. Trotter	103	97	1	1893	do	Do.
63031	do	W. C. Wiley	98	93	1	1889	Buffalo, N. Y.	Do.
164479	Barge	W. D. Brinnier	334	312	1	1910	Kingston, N. Y.	New York, N. Y.
163027	do	W. D. Dittmar	374	374	1	1906	do	Do.
62929	do	W. E. Peck	185	176	1	1891	City Island, N. Y.	Do.
162753	Canal boat	W. F. Bascom	103	98	1	1906	Whitehall, N. Y.	Plattsburg, N. Y.
162231	do	W. F. Cody	103	98	1	1903	Watervliet, N. Y.	Do.
163084	Barge	W. F. Gilbert	266	266	1	1906	South Rondout, N. Y.	New York, N. Y.
63062	Scow	W. F. Nelson	23	23	0	1902	Seattle, Wash.	Seattle, Wash.
165008	Canal boat	W. F. O'Rourke, jr.	118	112	1	1898	Albion, N. Y.	Plattsburg, N. Y.
163054	Barge	W. G. Hillman	208	208	0	1904	Kingston, N. Y.	New York, N. Y.
162404	do	W. H. Brown	361	339	1	1903	Rondout, N. Y.	Do.
63037	do	W. J. Bennett	321	321	0	1901	Port Richmond, N. Y.	Do.
63033	do	W. J. Cleary	285	285	0	1900	Rondout, N. Y.	Do.
162729	do	W. J. Saylor	456	456	1	1906	Elkton, Md	Philadelphia, Pa.
162873	do	W. J. Turck	334	334	1	1905	Rondout, N. Y.	New York, N. Y.
164146	Canal boat	W. L. Fee	104	99	1	1889	Durhamville, N. Y.	Albany, N. Y.
63055	do	W. M. Barton	133	124	1	1891	Lockport, N. Y.	New York, N. Y.
62936	Barge	W. M. Rogers	168	159	0	1892	Kennebunk Port, Me.	Boston, Mass.
63076	Canal boat	W. N. Sweet	105	100	1	1902	Whitehall, N. Y.	Albany, N. Y.
62909	do	W. O. Ray	102	97	1	1888	Orwell, Vt.	Plattsburg, N. Y.
163877	Barge	W. R. Markle	266	266	3	1909	Parkersburg, W. Va.	Wheeling, W. Va.
162528	Canal boat	W. S. Bennett	103	98	1	1904	Champlain, N. Y.	Plattsburg, N. Y.
163034	Scow	W. S. M. Co.	11	11	0	1901	Lopez, Wash.	Port Townsend, Wash.
163870	Canal boat	W. S. Slingsby	123	117	1	1909	Whitehall, N. Y.	Plattsburg, N. Y.
162779	do	W. W. Richards	102	97	1	1906	Rondout, N. Y.	Do.
62886	Barge	W. W. Skiddy	200	190	1	1887	City Island, N. Y.	Stamford, Conn.

[1] Formerly barge Edwin A.

[2] Formerly {a st. p. Canton. / b barge N. Y., P. & N. R. R. Barge No. 4.

† Rebuilt, 1907.

UNRIGGED MERCHANT VESSELS OF THE UNITED STATES—Continued.

Official No.	Class.	Name of vessel.	Gross tonnage.	Net tonnage.	Crew.	When built.	Where built.	Home port (where permanent document issues).
161889	Barge	W. H. E. Bravender	221	224	0	1903	Kingston, N. Y.	New York, N. Y.
162045	do	W. J. B. Shull	86	86	4	1906	Beaufort, N. C.	Beaufort, N. C.
62948	Canal boat	W. Millard's Sons	117	111	1	1890	Whitehall, N. Y.	Plattsburg, N. Y.
62949	do	W. S. and A. L. Rogers	106	101	1	1889	Moses Kill, N. Y.	Burlington, Vt.
80841	Barge	Waccamaw	349	336	3	1881	Port Jefferson, N. Y.	Boston, Mass.
63028	Scow	Wag	11	11	0	1900	Ketchikan, Alaska	Ketchikan, Alaska.
161454	Barge	Wagner	10	10	1	1910	Burlington, Iowa	Burlington, Iowa.
63021	Scow	Waldron	7	7	0	1900	Port Angeles, Wash.	Seattle, Wash.
63023	Barge	Walle	31	31	2	1900	East Grand Forks, Minn.	Pembina, N. Dak.
161257	do	Waller	5	5	1	1910	Blanks Ferry, Tenn.	Chattanooga, Tenn.
62978	Scow	Walt	7	7	0	1896	Anacortes, Wash.	Port Townsend, Wash.
62971	do	Walter	6	6	0	1897	Point Roberts, Wash.	Do.
164236	Canal boat	Walter D	116	110	1	1883	Lockport, N. Y.	Plattsburg, N. Y.
162120	do	[1] Walter Fallon	101	98	1	1905	Whitehall, N. Y.	Albany, N. Y.
162877	do	Walter Howel	61	61	1	1886	Lockport, N. Y.	Buffalo, N. Y.
62927	do	Walter G. White	102	97	1	1891	Champlain, N. Y.	Plattsburg, N. Y.
163159	do	Walter H. Yell	104	99	1	1907	Whitehall, N. Y.	Do.
163525	do	Walter N. Weeks	131	125	1	1908	do	Do.
62989	Barge	Walter P. Crane	319	319	1	1894	Rondout, N. Y.	New York, N. Y.
62949	do	Walton	457	457	1	1896	Elizabethport, N. J.	Do.
165133	do	Wandercliff	399	399	0	1912	Mariner Harbor, N. Y.	Do.
62869	Canal boat	Wanderer	104	99	1	1883	Fort Miller, N. Y.	Plattsburg, N. Y.
163447	Barge	Wanderer	369	360	0	1908	Perth Amboy, N. J.	New York, N. Y.
63036	do	Warfield	144	128	2	1901	Port Richmond, N. Y.	Baltimore, Md.
63029	Canal boat	Warner Miller Co	136	136	1	1888	Durhamville, N. Y.	New York, N. Y.
163227	Barge	Warners	224	202	0	1907	Port Richmond, N. Y.	Do.
62999	do	Warrior	311	281	0	1899	Weehawken, N. J.	Do.
39708	do	[2] Warwick	405	405	1	†1897	Elkton, Md.	Philadelphia, Pa.
63002	do	Washington	346	333	1	1897	Baltimore, Md.	Norfolk, Va.
163020	Scow	Washington	198	198	0	1905	Seattle, Wash.	Port Townsend, Wash.
161896	Barge	Washington	5	5	1	1912	Cotton Port, Tenn.	Chattanooga, Tenn.
165259	Scow	Washington No. 11	6	6	0	1913	Seattle, Wash.	Seattle, Wash.
163039	do	Washington No. 1	150	150	0	1906	do	Port Townsend, Wash.
163040	do	Washington No. 3	95	95	0	1906	do	Do.
163156	do	[3] Washington No. 5	66	66	0	1907	Anacortes, Wash.	Do.
164101	do	Washington No. 6	97	97	0	1911	Seattle, Wash.	Do.
163324	do	[4] Washington No. 7	66	66	0	1907	Anacortes, Wash.	Do.
164163	do	Washington No. 8	15	15	0	1911	Seattle, Wash.	Do.
164161	do	Washington No. 9	14	14	0	1911	do	Do.
63001	Barge	Washougal	710	675	7	1898	Portland, Oreg.	Do.
63080	Scow	Wasp	15	15	0	1902	Wales Island, Alaska	Ketchikan, Alaska.
62994	do	Wat	18	18	0	1896	Anacortes, Wash.	Port Townsend, Wash.
165097	Barge	Watercliff	406	406	0	1912	Port Richmond, N. Y.	New York, N. Y.
63030	do	Water Queen	165	165	1	1900	Leavenworth, Ind.	Wheeling, W. Va.
63073	do	Watertown	440	414	1	1902	Weehawken, N. J.	New York, N. Y.
63016	do	Watkins	110	95	0	1900	Brooklyn, N. Y.	Do.
62947	House boat	Waunegan	58	58	4	1893	Oswego, N. Y.	Cape Vincent, N. Y.
162816	Canal boat	Wayne Knight	109	95	1	1880	Tonawanda, N. Y.	Plattsburg, N. Y.
164690	Scow	Weasel	18	18	0	1911	Quadra, Alaska	Port Townsend, Wash.
164885	House boat	Weasel	8	8	1	1884	Alexandria Bay, N. Y.	Cape Vincent, N. Y.
165200	Scow	Weasel	244	244	0	1913	Seattle, Wash.	St. Michael, Alaska.
162067	Canal boat	Weber Brothers	100	95	1	1892	Northumberland, N. Y.	Plattsburg, N. Y.
129402	Barge	[5] Weehawken	238	227	0	1886	Camden, N. J.	New York, N. Y.
163907	do	Webster	220	199	1	1907	Port Richmond, N. Y.	Do.
165079	do	Webster	5	5	0	1909	Websters Ferry, Tenn.	Chattanooga, Tenn.
63045	do	Weir	311	275	2	1901	Bath, Me.	Fall River, Mass.
164886	House boat	Welcome	13	13	1	1908	Alexandria Bay, N. Y.	Cape Vincent, N. Y.
161993	Barge	Welcome	11	11	1	1912	Terre Haute, Ind.	Evansville, Ind.
163066	do	Wessels	282	282	1	1908	Sleightsburg, N. Y.	New York, N. Y.
62862	Scow	West	80	76	2	1882	Brooklyn, N. Y.	Do.
62883	Barge	West End	121	121	3	1887	Millbridge, Me.	Gloucester, Mass.
162571	Canal boat	West End	101	96	1	1890	Schuylersville, N. Y.	Plattsburg, N. Y.
62955	Barge	West Farms	148	148	0	1895	Long Island City, N. Y.	New York, N. Y.
62952	do	Westmoreland	256	256	0	1889	Port Richmond, N. Y.	Do.
62991	do	West Superior	134	134	0	1898	West Superior, Wis.	Duluth, Minn.
63038	do	Weverton	145	128	2	1901	Port Richmond, N. Y.	Baltimore, Md.
162502	do	Wheatland	188	188	1	1888	Wilmington, Del.	New York, N. Y.
62891	do	Wheeler and Howes	256	249	1	1887	South Rondout, N. Y.	Do.
62905	do	Wheeling	132	92	2	1897	Baltimore, Md.	Baltimore, Md.
63061	do	Whirlwind	485	472	1	1902	Perth Amboy, N. J.	Bath, Me.
164597	do	White	6	6	1	1905	Smithsonia, Ala.	Chattanooga, Tenn.
162329	do	White Ball	611	611	0	1904	Perth Amboy, N. J.	New York, N. Y.
164642	do	White Crest No. 1	17	17	0	1911	do	Port Townsend, Wash.
63078	do	Whitecrest No. 2	17	17	0	1902	do	Do.
165261	Scow	White Crest No. 3	24	24	0	1913	Anacortes, Wash.	Do.
165262	do	White Crest No. 4	24	24	0	1913	do	Do.
164770	Barge	Whitehall	247	243	1	1907	Kingston, N. Y.	New York, N. Y.

[1] Formerly canal boat Walter B. Griswold.
[2] Formerly barge Gladiolus.
[3] Formerly scow P. S. W. P. Co. No. 5.
[4] Formerly scow P. S. W. P. Co. No. 1.
[5] Formerly s.t.s. {a Charles A. Pool. b N. Y. Cent'l Lt'g Co. No. 11. c New York Central No. 11.}
† Rebuilt, 1905.

UNRIGGED MERCHANT VESSELS OF THE UNITED STATES—Continued.

Official No.	Class.	Name of vessel.	Gross tonnage.	Net tonnage.	Crew.	When built.	Where built.	Home port (where permanent document issues).
63096	Barge	Whitehead Brothers Co	233	233	1	1903	Rondout, N. Y.	New York, N. Y.
163599	do	White Marsh	433	433	0	1908	Perth Amboy, N. J.	Do.
162123	do	Whiteport	211	191	1	1903	Brooklyn, N. Y.	Do.
163352	do	Whitesburg	6	6	1	1913	Ferns Landing, Ala.	Chattanooga, Tenn.
62944	do	Whitestone	291	283	1	1893	Jersey City, N. J.	New York, N. Y.
201933	House boat	White Swan	38	38	1	1905	Brooklyn, N. Y.	Do.
164852	Barge	Wickatunk	478	478	1	1912	Tottenville, N. Y.	Do.
23992	do	Wicomico	199	189	1	1871	New Brunswick, N. J.	Philadelphia, Pa.
63095	do	Wicomico	418	418	2	1902	Elkton, Md.	Baltimore, Md.
162697	do	Wigwam	9	9	1	1906	Rock Island, Ill.	Rock Island, Ill.
62971	do	Wilburine	185	185	1	1890	South Rondout, N. Y.	New York, N. Y.
63068	do	Wilcox	142	124	9	1902	Portland, Oreg.	Portland, Oreg.
62959	do	Wild West	227	227	0	1888	South Rondout, N. Y.	New York, N. Y.
63067	do	Wilkinson	178	178	0	1892	Elkton, Md.	Do.
62899	do	Will	122	116	2	1888	Jersey City, N. J.	Do.
62901	do	Will	144	144	1	1875	Brooklyn, N. Y.	Do.
63035	do	William	287	287	0	1900	Rondout, N. Y.	Do.
163240	do	William Bradford	180	180	1	(†)		Do.
163913	Canal boat	William Dieboli	100	95	1	1889	Buffalo, N. Y.	Plattsburg, N. Y.
163033	Barge	William Franklin	197	197	2	1906	West Haven, Conn.	New York, N. Y.
62900	Canal boat	Wm. Guindon	103	98	1	1888	Champlain, N. Y.	Plattsburg, N. Y.
162752	Barge	Wm. Higgins No. 14	147	147	1	(‡)	Bayonne, N. J.	New York, N. Y.
62928	Canal boat	William Horre	98	93	1	1890	Fort Edward, N. Y.	Do.
163301	do	William McEwen	101	96	1	1881	Northumberland, N. Y.	Plattsburg, N. Y.
162604	Barge	William R	386	386	0	1904	Rondout, N. Y.	New York, N. Y.
164420	do	William R	321	321	0	1909	Kingston, N. Y.	Do.
162574	Canal boat	William Rovees	108	98	1	1876	Buffalo, N. Y.	Albany, N. Y.
62912	do	William Ryan	104	99	1	1889	Northumberland, N. Y.	Do.
62895	do	William Sinnott	101	96	1	1888	Champlain, N. Y.	Plattsburg, N. Y
62861	do	William Turner	102	97	0	1888	do	Do.
62784	do	William A. Ashley	98	93	1	1877	Fort Ann, N. Y.	Albany, N. Y.
62518	Barge	William A. Sumner	283	269	2	1866	East Albany, N. Y.	New York, N. Y.
62983	do	Wm. B. Blades	340	340	1	1897	Elkton, Md.	Philadelphia, Pa.
165138	do	Wm. B. Diggs	475	423	2	1913	Bath, Me.	Wilmington, Del.
62933	do	Wm. B. Kibbee	365	348	1	1892	New Baltimore, N. Y.	New York, N. Y.
62967	Canal boat	Wm. C. Bloomingdale	102	97	1	1897	Champlain, N. Y.	Plattsburg, N. Y.
62844	Barge	William C. Egerton	466	439	0	1880	Brooklyn, N. Y.	New York, N. Y.
162185	do	Wm. C. Moore	465	465	4	1904	Tottenville, N. Y.	Do.
163786	do	William C. Moore	458	458	1	1909	Kingston, N. Y.	Do.
162594	do	Wm. D. Cunningham	218	218	1	1905	do	Do.
164197	Canal boat	Wm. D. Harrigan	103	98	1	1910	Waterford, N. Y.	Plattsburg, N. Y.
63032	Barge	William E. Baxter	337	337	1	1901	Brooklyn, N. Y.	New York, N. Y.
162400	do	William F. Donovan	247	247	1	1904	Rondout, N. Y.	Do.
76095	do	Wm. F. Green	54	27	9	1879	Ellsworth, Me.	Boston, Mass.
63054	Canal boat	William F. Monk	154	154	1	1901	Whitehall, N. Y.	Albany, N. Y.
63097	Barge	Wm. H. Elliott	374	374	0	1903	Rondout, N. Y.	New York, N. Y.
162989	do	William H. Maxwell	146	146	2	1893	Elkton, Md.	Do.
162134	Canal boat	Wm. H. Mosso	106	98	1	1903	Watervliet, N. Y.	Albany, N. Y.
164153	do	William H. Nealer	116	110	1	1910	Fort Ann, N. Y.	Plattsburg, N. Y.
163830	Barge	Wm. H. Taft	110	110	0	1908	Grand Forks, N. Dak.	Pembina, N. Dak.
62870	Canal boat	Wm. H. Timmans	101	96	1	1884	West Haven, Vt.	Plattsburg, N. Y.
63056	do	William I. Higgins	100	95	1	1901	Whitehall, N. Y.	Do.
62892	Barge	William J. Burlee	340	329	0	1888	Jersey City, N. J.	New York, N. Y.
62921	Canal boat	William J. Howard	107	102	1	1890	Whitehall, N. Y.	Albany, N. Y.
63000	Barge	Wm. J. Lynch	245	245	0	1895	Port Richmond, N. Y.	New York, N. Y.
62924	Canal boat	Wm. J. Retallick	98	93	1	1891	West Troy, N. Y.	Albany, N. Y.
165227	do	William J. Williams	116	116	0	1903	Durhamville, N. Y.	New York, N. Y.
63093	Barge	Wm. J. Wilson	381	381	2	1903	Brooklyn, N. Y.	Do.
163662	do	Wm L. Howland	332	332	1	1905	Kingston, N. Y.	Do.
163526	Canal boat	Wm. L. Sparks	99	94	1	1907	Waterford, N. Y.	Plattsburg, N. Y.
165071	Barge	Wm. P. Corbett	207	203	1	1906	Rondout, N. Y.	Albany, N. Y.
162795	Canal boat	Wm. P. Riley	105	99	1	1906	Watervliet, N. Y.	Do.
163422	Barge	William S. Keeler	476	476	1	1908	Perth Amboy, N. J.	New York, N. Y.
63083	do	William S. Wolle	338	327	0	1902	Rondout, N. Y.	Newark, N. J.
62960	do	Wm. T. Howes	249	249	0	1891	South Rondout, N. Y.	New York, N. Y.
63070	do	William W. Curtin	398	398	1	1898	Elkton, Md.	Philadelphia, Pa.
63081	do	Wm. Gulnan Howard	335	335	1	1902	Rondout, N. Y.	New York, N. Y.
62945	do	Williamsburgh	277	277	0	1891	Jersey City, N. J.	Do.
62934	do	Willie	230	230	1	1892	Lake Charles, La.	Houston, Tex.
164238	Canal boat	Willie E.	99	93	1	1893	Durhamville, N. Y.	Albany, N. Y.
63041	Barge	Willie Eck	298	298	0	1900	Rondout, N. Y.	New York, N. Y.
162060	do	Willie Guinan	349	349	1	1903	do	Do.
163904	Canal boat	Willie Killian	132	125	1	1909	Whitehall, N. Y.	Albany, N. Y.
62877	do	Willie Ryan	107	102	1	1885	do	Plattsburg, N. Y.
165309	do	Willie A. Shovah	101	97	1	1913	Waterford, N. Y.	Albany, N. Y.
162056	do	Willie J. Carbray	101	96	1	1903	Champlain, N. Y.	Plattsburg, N. Y.
62860	do	Willie J. Hanlon	132	132	1	1882	Phoenix, N. Y.	Do.
62954	Barge	Willie S.	303	303	0	1894	Kingston, N. Y.	New York, N. Y.

[1] Formerly barge (a Surprise. b P. R. R. 701.

[2] Formerly sch. John J. Taylor.

† Rebuilt, 1907.

‡ Rebuilt, 1900.

UNRIGGED MERCHANT VESSELS OF THE UNITED STATES—Continued.

Official No.	Class.	Name of vessel.	Gross tonnage.	Net tonnage.	Crew.	When built.	Where built.	Home port (where permanent document issues).
163902	Canal boat	Willie Sheridan	132	125	1	1909	Whitehall, N. Y.	Albany, N. Y.
62893	.....do	Willis G. Fisher	100	95	1	1888	.....do	Plattsburg, N. Y.
163304	Barge	Wilmington	178	178	1	1906	Kingston, N. Y.	New York, N. Y.
163521	.....do	Wilmore	370	379	0	1908	Tottenville, N. Y.	Do.
63086	.....do	Wilmot	225	225	1	1903	Texas City, Tex.	Galveston, Tex.
164388	Scow	Win	7	7	0	1911	Seattle, Wash.	Port Townsend, Wash.
63089	Barge	Winchester	145	128	2	1903	Port Richmond, N. Y.	Baltimore, Md.
62973	.....do	Wisconsin	105	105	0	1898	Ballard, Wash.	Seattle, Wash.
162866	.....do	Wissahickon	400	400	1	1906	Camden, N. J.	Philadelphia, Pa.
63009	Dredge	Withlacoochee No. 1	163	163	1	1900	Inglis, Fla.	Cedar Keys, Fla.
63018	.....do	Withlacoochee No. 3	226	226	1	1900	.....do	Do.
63039	Barge	Withlacoochee No. 5	381	381	1	1901	.....do	Do.
63063	.....do	Withlacoochee No. 6	381	381	1	1901	.....do	Do.
63074	.....do	Withlacoochee No. 7	181	167	2	1902	.....do	Do.
63079	.....do	Withlacoochee No. 8	381	381	1	1902	.....do	Do.
63098	.....do	Withlacoochee No. 11	173	173	1	1903	Port Inglis, Fla.	Do.
162110	.....do	Withlacoochee No. 12	173	173	1	1903	.....do	Do.
162111	.....do	Withlacoochee No. 13	173	173	1	1903	.....do	Do.
162206	.....do	Withlacoochee No. 14	173	173	1	1904	.....do	Do.
162699	.....do	Withlacoochee No. 15	291	291	1	1906	.....do	Do.
162755	.....do	Withlacoochee No. 16	291	291	1	1906	.....do	Do.
162905	.....do	Withlacoochee No. 17	291	291	1	1906	.....do	Do.
163045	.....do	WITHLACOOCHEE No. 18	93	93	1	1906	.....do	Do.
165359	.....do	Witt	5	5	1	1912	Wilts Ferry, Tenn.	Chattanooga, Tenn.
163346	.....do	Wolcott	216	194	1	1907	Port Richmond, N. Y.	New York, N. Y.
163153	Scow	Wolverine	406	406	1	1907	Winslow, Wash.	St. Michael, Alaska.
163167	Canal boat	Wonder	106	99	1	1891	Watervliet, N. Y.	Plattsburg, N. Y.
162740	Barge	Wonderland	259	259	4	1906	Parkersburg, W. Va.	Wheeling, W. Va.
165018	.....do	Woodcliff	430	430	0	1912	Port Richmond, N. Y.	New York, N. Y.
63077	.....do	Woodmont	304	292	2	1901	.....do	Baltimore, Md.
163503	.....do	World	198	198	1	1897	Astoria, N. Y.	New York, N. Y.
63071	.....do	Wyandotte	251	245	1	1902	Wilmington, Del.	Philadelphia, Pa.
163922	.....do	Wyandotte	16	16	2	1909	Clarington, Ohio	Wheeling, W. Va.
62741	.....do	Wyoming	277	264	1	1874	Rondout, N. Y.	New York, N. Y.
		Y.						
65062	Barge	Yale Blue	339	339	1	1900	South Rondout, N. Y.	New York, N. Y.
65064	.....do	Yankee	531	531	0	1902	Long Island City, N. Y.	Do.
65052	.....do	Yonkers	428	395	0	1887	Brooklyn, N. Y.	Do.
65054	.....do	York	86	82	3	1891	Boston, Mass.	Portsmouth, N. H.
65060	.....do	Yorktown	417	397	0	1900	Brooklyn, N. Y.	New York, N. Y.
27595	.....do	Yosemite	105	100	1	1873	Damariscotta, Me.	Do.
162044	.....do	Youghiogheny	154	109	2	1903	Baltimore, Md.	Baltimore, Md.
65057	.....do	Young America	246	246	1	1892	Port Richmond, N. Y.	New York, N. Y.
		Z.						
163381	Dredge	Zancle	757	360	8	1907	Massena, N. Y.	Ogdensburg, N. Y.
66027	Canal boat	Zenith	110	99	0	1899	Watervliet, N. Y.	Plattsburg, N. Y.
66028	Scow	Zenith	30	30	1	1899	West Superior, Wis.	Marquette, Mich.
163539	.....do	Zenith	365	365	2	1908	Superior, Wis.	Duluth, Minn.
66029	.....do	Zip	6	6	0	1898	Blaine, Wash.	Port Townsend, Wash.

INDEX TO COMPOUND NAMES (PARTS I, II, AND III).

PART I.—SAILING VESSELS.

Abbott, Wesley.
Abrahams, Woodward.
Achorn, M. A.
Adams, Adeline.
Adams, D. C.
Adams, Henry F.
Adams, I. G.
Adams, Lizzie B.
Adams, Lizzie T.
Adams, Mary E.
Adams, Warren.
Aden, Annie.
Adkins, Elijah S.
Ainslie, Annie.
Albaugh, George A.
Albaugh, Harry F.
Albert, William.
Alcott, Charles W.
Aldrich, William.
Alexander, H. G.
Alexander, S. T.
Alfred, Charles.
Allan, T. W.
Allen, Carrie S.
Allen, F. A.
Allen, Fred.
Allen, Geo. W.
Allen, Joseph.
Allen, R. J.
Allen, S. C.
Allen, Stella.
Allender, Sallie L.
Alles, Mattie J.
Allison, Dora.
Allison, George S.
Allmond, Katie.
Allyn, Horace A.
Alma, Hattie.
Alonzo, T.
Ames, Gen'l Adelbert.
Amee, George H.
Ames, Oakes.
Ames, Oliver.
Amory, Annie V.
Amparo, Maria.
Anderson, Alex.
Anderson, Caroline.
Anderson, E. F.
Anderson, Frank S.
Anderson, G. A.
Anderson, George W.
Anderson, Harry.
Anderson, James B.
Anderson, Laura C.
Anderson, Lillie.
Anderson, Malvina S.
Anderson, Martin.
Anderson, Mary E.
Andrew, Maude.
Andrew, A. Platt.
Andrews, A. E.
Andrews, Ella C.
Andrews, Levi S.
Andrews, Maggie.
Angel, Jerry.
Angell, Emma F.
Anita, Ester.
Armiger, J. C.
Armstrong, Thomas.
Arp, Bill.
Artau, Maria.
Arther, Jesse.
Atkins, Charles H.
Atkins, Elisha.
Atkinson, Charles.
Atkinson, G. T.
Atlanta, City of.
Attlous, Bera.
Atwood, Fannie Belle.
Augusta, City of.
Augusta, Mary.
Augusta, Rasa.
Austin, William.
Avalon, Georgie.
Avent, Minnie.
Avery, Maria.
Avery, Martha A.
Avery, Walter E.
Avina, Eva.
Avis, Ilara
Ayer, Fred W.
Ayer, N. E.

Babcock, Augustus H.
Babcock, W. F.
Babson, Carrie W.
Babson, Fitz J.
Bach, Henrietta.
Bacon, Granville R.
Bacon, Melvin S.
Bailey, Bertha M.
Bailey, Daniel.
Bailey, Marcia.
Baird, David.
Baird, Edward R., jr.
Baker, C. W.
Baker, Colin C.
Baker, Col.
Baker, Cora A.
Baker, Horatio L.
Baker, Tillie.
Balano, Fred B.
Baldwin, Albert.
Ballard, Daniel J.
Ballard, Loring C.
Baltar, Mercedes.
Baltimore, City of.
Baltz, Al.
Banks, Simon.
Banks, Wm. T.
Barbour, Adelaide.
Barbour, Hattie H.
Barker, Bertha L.
Barkley, Laura J.
Barnard, Ella.
Barnes, Bayard.
Barnes, C. C.
Barnes, C. W.
Barnes, Fletcher J.
Barnes, Helen.
Barnes, Helen S.
Barnes, Henry F.
Barnes, Jacob S.
Barnes, S. E.
Barnes, William H.
Barnett, A. L.
Barrett, Dorothy B.
Barrett, Edward E.
Barrett, Henry O.
Barrett, Mary F.
Barstow, Amos C.
Barton, Clara.
Bartram, Eleanor F.
Baston, M. A.
Bateman, Arianna.
Bateman, Daniel M.
Bateman, Frank.
Bateman, Frank V.
Bateman, Lena G.
Bateman, Luther.
Bateman, May.
Baxter, A. M.
Baxter, Bertie.
Baxter, Lydia McLellan.
Baxter, Malcolm, jr.
Baxter, Mary L.
Bayles, Elsie A.
Baymore, Emily S.
Beach, Bessie C.
Beach, James H.
Beacham, H. T.
Beacham, Harrison T.
Beacham, John S.
Beaman, Maggie.
Beard, A. L.
Beard, Lottie.
Beattie, Mary G.
Beattie, Tom.
Beauchamp, Charles T.
Beauchamp, Ida V.
Beauchamp, Lydia.
Beckerman, John A.
Beckett, Sarah A.
Bedell, Ansley.
Bedsworth, Ida.
Beecher, Harold C.
Bel, Julia.
Belding, Florence M.
Bell, Anna.
Bell, Annie.
Bell, Carleton.
Bell, Clara.
Bell, Eva.
Bell, Fanny.
Bell, Franklin D.
Bell, Gracie.
Bell, Hattie.
Bell, Jennie D.
Bell, Jessie M.
Bell, John W.
Bell, Lillie.
Bell, Lizzie.
Bell, Lizzie D.
Bell, Lottie.
Bell, Lula.
Bell, Mary.
Bell, May.
Bell, Mollie S.
Bell, Nina.
Bell, Perry.
Bell, Rebecca.
Bell, Sir Isaac Lothian.
Belle, Agnes.
Belle, Annie.
Belle, Carrie B.
Belle, Clara.
Belle, Dorothy.
Belle, Ella.
Belle, Emilie.
Belle, Flora.
Belle, Lilly.
Belle, May.
Belle, Nettie.
Belle, Nora.
Belle, Rosa.
Belle, Virginia.
Bendel, H.
Bendixsen, H. D.
Benedict, Frank W.
Benedict, Helen H.
Benner, Clara A.
Bennett, Annie.
Bennett, Bartie.
Bennett, Eliza.
Bennett, Freddie L.
Bennett, G. W.
Bennett, Grace G.
Bennett, J.
Bennett, L. Atwood.
Bennett, Lola E.
Bennett, Lottie.
Bennett, Maud.
Bennett, Mildred.
Bennett, Sallie.
Bennett, T. C.
Bennett, Willie L.
Benton, John R.
Berkele, Julia A.
Bernard, Edgar.
Berry, Emma C.
Berry, Wm. H.
Besse, Alden.
Beswick, May and Anna.
Beswick, Robt. Jno.
Beswick, Sally Purnell.
Bethel, L. W.
Bewley, Clara J.
Bichard, Emily F.
Bickford, Horace M.
Bickley, Mary A.
Biemiller, John B.
Billings, George E.
Birdsall, J. Holmes.
Birdsall, Percy.
Birely, John.
Bisbee, William.
Biscoe, Earl.
Bishop, George.
Bishop, H. J.
Black, Albert W.
Black, Van Lear.
Blackman, A. and E.
Blaine, James G.
Blair, Robert.
Blaisdell, Sarah A.
Blake, Edward H.
Blanchard, R. W.
Blanche, Minnie.
Blekum, Harold.
Blessy, E.
Bliss, A. M.
Blocksom, Jennie D.
Bloom, Nelson.
Blum, Hermine.
Blum, Lehman.
Blundon, R. M.
Bock, Isolda.
Bodwell, J. R.
Bogert, S. B.
Boggs, L. T.
Boggs, Wm. P.
Bohannan, Millie R.
Bond, Alexander.
Bond, George W.
Bond, Mary J.
Bond, Samuel C.
Booraem, Nicholas.
Booth, A.
Booth, Alice.
Booth, Annie A.
Booth, J. W.
Booth, Nettie J.
Booth, William.
Bornhurst, Finnette.
Bosley, Adele K.
Bosman, C. F.
Bosman, Ida F.
Bossert, John.
Bossert, Louis.
Bottsford, R.
Boughton, Van Allens.
Bould, Robert.
Bourke, Mary N.
Bourne, Thomas B.
Bowden, Wm.
Bowen, Fanny C.
Bowen, Mary W.
Bowen, S. L.
Bowers, John C.
Bowers, R.
Bowers, Samuel P.
Bowle, P. M.
Bowker, Abbie.
Boyce, G. J.
Boyce, Judge.
Boyle, Lela.
Boynton, Ethel V.
Boynton, H. S.
Bozman, Ada.
Bozman, Edith.
Bozman, Mary A.
Bozman, Seth T.
Bracewell, John.
Bradford, C. L.
Bradford, Fayette N.
Bradford, George R.
Bradley, Alice M.
Bradley, J. W.
Bradley, John.
Bradley, John R.
Bradshaw, Emma M.
Bradshaw, Ewing.
Bradshaw, Fannie F.
Bradshaw, G. C.
Bradshaw, Jacob T.
Bradshaw, John P.
Bradshaw, Julian T.
Bradshaw, Manie B.
Bradshaw, Manie W.
Bradshaw, W. J.
Brainard, Silas.
Brainerd, Benjamin F.
Brainerd, Frank.
Brake, Wm.
Bramble, Alice.
Bramble, B. W.
Bramble, Laurena E.
Bramble, Sallie L.
Branch, Mena.
Branford, Addie.
Branford, John.
Bransford, G., sr.
Bransford, Henrietta.
Brasher, W. C.
Brattan, Robert F.
Brenan, Joseph T.
Brenner, Wm., jr.
Brewer, Mary.
Brice, Thomas H.
Bridge, John.

Briggs, Amos.
Briggs, Donna T.
Briggs, Emma S.
Bright, John E.
Brindle, Jane.
Briry, Edward E.
Britton, Charles B.
Britton, Cornelius.
Britton, Mary.
Broere, Franklin.
Brooks, Governor.
Brooks, Ida S.
Brooks, J. W.
Brooks, Jos. W.
Brooks, Joseph W.
Brooks, Nicey A.
Brooks, Phillips M.
Brown, Ada F.
Brown, Alex. T.
Brown, Anna.
Brown, Belle.
Brown, Bessie.
Brown, Dean E.
Brown, Edna E.
Brown, E. Marie.
Brown, H. P.
Brown, Hannah E.
Brown, Helen A.
Brown, Ida C.
Brown, J.
Brown, Jennie C.
Brown, Julia A.
Brown, Lizzie.
Brown, Marjory.
Brown, O. H.
Brown, W. H.
Browne, Thos. H. Bally.
Bruce, James H.
Brundage, Thomas.
Brunyate, Rebecca F.
Bryan, Susan A.
Bryan, W. J.
Bryan, William J.
Bryant, C. D.
Buckingham, Charles.
Buckley, Charles K.
Buckley, Mary.
Buckley, William.
Buckman, Samuel M.
Bucknam, Carrie A.
Buckson, Laura M.
Bulme, Esther.
Bullard, Addison E.
Buren, W. H.
Burgess, G. F.
Burgess, Levi G.
Burke, Catherine.
Burke, Ellen C.
Burke, Madge A.
Burnham, William E.
Burnite, Martha C.
Burrow, N. H.
Burrus, Mary E.
Burt, Lizzie.
Burton, Edward C.
Burton, Emily E.
Burton, Katie.
Burton, Sallie.
Burton, Sallie M.
Bush, T. W.
Butler, Caroline.
Butler, Charles.
Butman, Myron.
Buzby, John.
Byrd, Belle S.
Byrd, Josephine.
Byrd, Nellie L.
Byrnes, James.

Cabral, Mary.
Cabral, Rose.
Cabral, Delphine.
Caine, Minnie A.
Calkins, Bertie.
Call, Ella A.
Call, Lizzie J.
Callow, Rena A.
Camp, Anna.
Camp, R. J.
Campbell, Ada J.
Campbell, Annie M.
Campbell, Charles A.
Campbell, Francis J.
Campbell, Georgie.
Campbell, Imelda.
Campbell, John A.
Candage, Lois M.
Canizas, Frank.
Cannon, A. S.
Cannon, Katie.
Capitola, E. V.
Carey, James M.
Carleton, Adella T.
Carlisle, A. and M.
Carll, Jessie.
Carman, George F.
Carman, Tessie.
Carney, Fred.
Carpenter, A. A.
Carpenter, F. F.
Carpenter, Sarah Ann.
Carr, Lida.
Carr, Rosetta.
Carrington, John H.
Carroll, J. K.
Carroll, Thomas J.
Carroll, Virginia.
Carson, Kit.
Carter, Elizabeth.
Carter, Nellie.
Cartwright, B. C.
Case, J. I.
Case, Will W.
Cash, W. D.
Castle, S. N.
Castner, Samuel, Jr.
Caswell, A. S.
Cator, Retta.
Cator, Thomas B.
Causey, J. C.
Celene, Sanca.
Chamberlain, Henry H.
Chambers, Charles.
Chambers, Gracie D.
Chambers, Minnie B.
Chance, Jennie M.
Chance, Sarah B.
Chapman, I. F.
Chappell, Marion.
Charley, E.
Chase, Adella.
Chase, Anna E.
Chase, Annie P.
Chase, Ellie A.
Chase, Emma F.
Chase, M. V. B.
Chase, Minnie.
Chase, Percy R.
Chase, S.
Chase, Stephen.
Chelton, J. A.
Chelton, M. E.
Chelton, Rosa E.
Cheney, B. P.
Cherry, G. J.
Chersina, Bella.
Chesebro, Emma A.
Chesnut, Calvin.
Chester, Harry C.
Chevallier, Marie.
Chicago, City of.
Chilcott, Marion.
Chisley, George W.
Chittendon, John W.
Christenson, Sophie.
Christian, Abigail.
Christie, Henry H.
Christina, Donna.
Christopher, Robert C
Chruttl, J.
Church, Charles W.
Church, Kate.
Churchman, George.
Clark, C. B.
Clark, Carrie.
Clark, Edith.
Clark, Edward F.
Clark, James C
Clark, James B.
Clark, Lillie.
Clark, Lizzie J.
Clark, Mary M.
Clark, Richard W.
Clarke, Edith M.
Clarke, Elizabeth.
Clarke, M. L.
Clarke, Maggie.
Clay, Henry.
Clayter, Annie L.
Clayton, Laurena.
Clemens, Emma P.
Cleveland, R. G.
Clifford, William H.
Clifton, Ella.
Clint, D. K.
Clinton, Joseph F.
Clipper, Queen.
Clise, J. W.
Cloughen, John.
Clover, Kitty.
Clyde, Emma.
Clyde, Thomas.
Clyde, Walter.
Coates, A. F.
Coates, L. B.
Cobb, Ahira.
Cobb, Amelia F.
Cobb, Lanie.
Cobb, Lola H.
Cobb, Love D.
Cobb, Marion N.
Cobb, Nathan F.
Cobb, Ruth B.
Cobb, William.
Coburn, Abner.
Cohran, Sadie.
Colburn, Alice M.
Cole, Edward H.
Colo, Robert W.
Collier, D. F.
Collier, E. S.
Collier, Eddie.
Collier, George W.
Collier, Gertie E.
Collins, A. J.
Collins, Ella L.
Collins, George W.
Collins, Harry.
Collins, Laura.
Collins, Thomas.
Collyer, Henrietta.
Colt, Caldwell H.
Colton, Annie.
Colton, Col. R. Johnson.
Colwell, John D.
Colwell, Persis A.
Combs, Clara.
Comee, Clara E.
Conary, Everett A.
Condon, Flora.
Cone, Jonathan.
Conklin, H. N.
Conlon, Annie F.
Conner, Edmond S.
Conner, Roxie J.
Cook, Albert W.
Cook, Alexander.
Cook, Eddie.
Cook, Elizabeth M.
Cook, Governor.
Cook, Harry D.
Cook, Joel.
Cook, Mary Ellen.
Cooke, Alice.
Coomer, Hannah.
Cooney, Emily.
Cooney, Mary E.
Cooper, Joseph P.
Cooper, Mary L.
Cooper, T. W.
Cora, Rosa B.
Corbean, Leon S.
Corbin, C.
Corbitt, Laurence F.
Corbitt, Maggie E.
Corliss, George H.
Corning, Ida.
Cornwell, John.
Corrigan, Edward.
Corry, Mike.
Corson, R. and M.
Cory, Alice.
Coslen, Maurice W.
Cosler, Lena and Lina.
Cosler, Nancy L.
Cosler, Valenthne.
Costa, Jessie.
Cottingham, Lewis K.
Coulbourn, Carrie.
Coulbourn, L. E.
Coulbourn, M. A.
Coulbourn, S. E.
Courtney, L. W.
Cousens, Harold B.
Covert, Charles I.
Covington, Ella.
Cowan, Robert H.
Cowart, Clara H.
Cox, Almira.
Cox, Edna J.
Cox, Florence.
Cox, Francis.
Cox, Irene.
Cox, J. W.
Cox, L. J.
Cox, Lizzie J.
Cox, Lloyd.
Coyle, John B.
Coyne, Emma L.
Crabtree, Alice J.
Craig, Nellie W.
Cramp, Henry W.
Crane, William.
Cranmer, E. A.
Cranston, Mary E.
Crawford, Emma.
Crawford, W. M.
Creadick, Florence.
Creamer, T. R.
Creef, Herbert A.
Creegan, William L.
Crelghton, Edith.
Crelghton, Vernon J.
Creole, Belle.
Cressle, Daniel.
Cressy, Cora F.
Cressy, Dustin G.
Cressy, M. D.
Cripps, Ella F.
Crist, G. W.
Crocker, Charles F.
Crocker, Henry.
Crocker, James.
Crockett, Ada.
Crockett, C. W.
Crockett, Clarence.
Crockett, Ira L.
Cromwell, Richard.
Cromwell, Thomas A.
Crosby, Alicia B.
Crosby, Henry.
Crosby, Mary L.
Croswell, Anna A.
Croswell, E. S.
Croswell, Edna G.
Croswell, Ira T.
Croswell, J. A.
Croswell, Mattie.
Crowell, Ella F.
Cruse, T. G.
Cruz, Mary Francis.
Cuckoo, Mary H.
Cue, Ellen.
Cuff, Mary E.
Cullen, James H.
Cullen, Pearl.
Cullison, Eva S.
Culver, Mattie F.
Cummin, Clara.
Cummins, Edith S.
Cummings, Nettie.
Cunningham, John E. A.
Curet, J. B. W.
Curley, Sodonia.
Curry, William.
Curtin, J. Clark.
Curtis, George.
Curtis, John A.
Curtis, Marion L.
Curtis, Mary.
Curtis, Mary F.
Curtis, Oakley C.
Curtis, Osborn.
Custis, William.
Cushman, Mary F.

Dalger, Charles H.
Dalger, Jas. V.
Dall, Ella.
Dall, Howard.
Dall, Thomas J.
Dalsen, Louis.
Dana, John W.
Danenhower, Eva A.
Dantzler, Elizabeth.
Dantzler, Susie B.
Daniel, Ella Y.
Daniel, James T.
Daniel, Vernon.
Daniels, Francis J.
Daniels, Maggie.
Daniels, Mamie C.
Darby, S. W., jr.
Dare, Nina.
Dare, Virginia.
Darling, Irma.
Darling, Ruth.
Darlington, Kate.
Dashiell, James H.
Date, May.
Daugherty, Fannie L.
Daugherty, John F.
Daugherty, Kirk.
Daugherty, M. J.
Daugherty, R. H.
Davidson, Susie H.
Davis, Charles H.
Davis, Clara.
Davis, Ella.
Davis, Grace.
Davis, George T.
Davis, J. E.
Davis, John C.
Davis, John O.
Davis, Julia.
Davis, M. B.
Davis, Martha.
Davis, Maria L.
Davis, M. M.
Davis, Sarah L.
Davis, Tid.
Davis, Winnie.
Davis, Wm. C.
Davenport, Alice May.
Davenport, Charles.
Davenport, Ella L.
Davenport, Fred A.
Davenport, Kate.
Davenport, William H.
Dawn, Rosy.
Dawsey, Jennie.
Dawson, T. L.
Day, Eliza.
Day, Emma W.
Day, Frederick W.
Dayton, Eleanor.
Dayton, L. J.
Dayton, Lillie D.
Dayton, Tuttle.
Dean, Bertha E.
Dean, Bertha M.
Dean, Dora.
Dean, John W.
Dean, Mattie F.
Dean, Vergie G.
Deane, Jessie.
Decker, Max.
Decker, Ruth.
De Costa, Eleanor.
De Costa, Josephine.
De Costa, Mary.
Deering, Gardiner G.
Deering, Lydia M.
De Hughlett, Russell.
Delamater, Cornelius H.
Delan, S. J.
Delano, Clara M.
Dell, Hazel.
Dell, Sylvian.

Delmas, Josephine.
Delmay, Gracie.
Delpit, Cecile.
Dempsey, Julia R.
Dennis, Edith E.
Dennis, James T.
Dennis, L. E. P.
Dennis, Margaret P.
Dennis, M. E.
Dennis, William.
Dennison, Lizzie E.
Derrickson, Annie E.
Derry, C. T.
Desporte, Evelyn
Devrles, William.
Dexter, C. W.
Dillaway, Samuel.
Dillon, Margaret.
Dimond, W. H.
Disston, Henry.
Dixon, Caroline.
Dixon, David.
Dixon, J. R.
Dixon, Joseph.
Dixon, Nathan F.
Dixon, Nellie.
Dize, John W.
Dodge, Abbie.
Dodge, Mary.
Dodson, R. A.
Dolbeer, Bertha.
Dolores, Joven.
Dolores, Marie.
Domingos, Belbina P.
Donoho, C. C.
Donnell, Clara A.
Donnelly, Wm.
Donohue, John T.
Donohue, Margaret M.
Donohue, William L.
Doone, Lorna.
Doughty, Ella M.
Douglas, F. M.
Douglas, Rebecca R.
Douglass, Eva B.
Douglass, Stephen A.
Dove, Ring.
Dow, Frances.
Dow, Mary E. H. G.
Downes, William E.
Downs, Bertha L.
Doyle, Elizabeth T.
Drake, James B.
Drake, J. Edward.
Drew, L.
Driggs, Edmund.
Driscoll, John J.
Drummond, James.
Drury, Roger.
Dryden, Ethelyn.
Dryden, Robert H.
Dryden, Susie.
du Bignon, J. E.
Du Bois, Frances S.
Du Bois, John E.
Dudley, George E.
Dudley, Maude H.
Duggan, Frederic A.
Dulany, H. S.
Dullon, Barton.
Dun, Robert Graham.
Dunbar, G. S.
Dunbar, W. M.
Duncan, George T.
Duncan, Hattie.
Duncan, Thomas G.
Dunn, Hattie.
Dunn, T. W.
Dunnock, Clara.
Durgain, Joanna.
Durm, Katie.
Duryea, H. V.
Dutard, Fanny.

Eads, Addie.
Earl, Wm. E.
Eaton, Alwildia C.
Eaton, Asenath R.
Eaton, Freddie.
Eaton, Ida L.
Eaton, Nellie.
Eaton, Ralph E.
Eaton, Sarah.
Eaton, Thomas C.
Eden, Fannie.
Eddison, Mary.
Edmands, George D.
Edson, James.
Edward, Annie.
Edwards, Annie E.
Edwards, C. H.
Edwards, J. R.
Egerton, Samuel B.
Egerton, Wm. A.
Egner, Carrie.
Eldridge, M. E.
Elgin, Lady.
Elias, William.
Elkins, William L.
Ellems, Ira B.
Ellena, Frances.
Ellena, Grace.
Elliot, Maxine.
Ellis, Herman.
Ellis, T.
Ellison, Wm.
Ellsworth, Sarah.
Elmer, C. and H.
Elmyra, S. L.
Elsey, R. N.
Elsie, Florence.
Elwell, James W.
Elwood, Annie.
Ely, Harriet P.
Elzey, George W., jr.
Emerson, Fred A.
Emery, John S.
Emigh, Thos. P.
Emmor, Mary.
Ena, John.
Endicott, Charles G.
Endicott, Henry.
English, Elvina.
English, John A.
English, R. E.
Enos, Emilia.
Enos Ignatius.
Eppinger, H.
Eppes, Lulu W.
Ericsson, John A.
Ernestine, Lillie.
Errickson, Florence.
Estell, Clara.
Estelle, Ella.
Ethridge, John.
Eudora, Ella.
Eugenia, M.
Eurich, William.
Evans, Andrew J.
Evans, Bob.
Evans, David.
Evans, Eva E.
Evans, E. P.
Evans, J. W.
Evans, Laura M.
Evans, Lillie F.
Evans, Louisa J.
Evans, Nettie R.
Eveleth, Edward S.
Everett, Katie.
Everett, Mary.
Evernham, B. A.
Ewen, Frank D.
Ewing, Mary S.

Falling, Henry.
Fair, Annie.
Fairland, Helen M.
Fallon, John J.
Farles, L.
Farlin, Daisy.
Farren, Ida G.
Farrer, Edwin G.
Farrow, Annie.
Farson, Carrie.
Fassett, Theodore S.
Faulkner, Emma A.
Faulkner, Joseph S.
Faunce, Emma R.
Faurla, V. M.
Faust, Tony.
Fay, E. L.
Feahney, Chas.
Felber, Louis.
Fell, John R.
Feeney, John.
Fenner, Harry L.
Fennimore, J. W.
Ferguson, John Q.
Fernald, Lilla B.
Fernandez, Mary A.
Fields, G. H.
Fifield, Lizzie S.
Filer, D. L.
Filer, Grace M.
Fillmore, Amanda W.
Fillmore, Clarance J.
Fillmore, President.
Fillmore, Samuel.
Finney, Charles P.
Finney, William H.
Fish, C. A.
Fisher, Mary A.
Fisher, Medora.
Fisher, Waters E.
Fisk, Nelson W.
Fitchett, W. M.
Fitzsimmons, Fanny.
Fitzsimmons, M. J.
Fjord, Ottillie.
Flaherty, Ella.
Flaherty, J. J.
Flavell, Mattie P.
Fleetwood, Mary.
Flechas, J. M.
Fletcher, I. D.
Fletcher, Lucy V.
Flint, Sam.
Flint, W. B.
Florence, Lady.
Florence, Wilma A.
Foble, Mary E.
Fogarty, John.
Folk, Jesse E.
Folsom, Frank.
Foote, Jennie R.
Ford, Bessie.
Ford, Creston W.
Ford, Harry.
Ford, Margaret M.
Ford, Mattie L.
Ford, Ollie.
Ford, Philip.
Ford, Ruby G.
Forester, Donna.
Forsyth, John.
Foss, Gov.
Foss, Horatio G.
Foster, Ada.
Foster, Belle.
Foster, Edward.
Foster, Eva.
Foster, James P., jr.
Foster, Lyman D.
Foster, Mary E.
Foster, William B.
Fournica, Sofie.
Fowler, Fannie A.
Fox, Della.
Foxwell, Nettie A.
France, Belle.
Frances, Ella.
Frances, Emma.
Frances, Julia.
Frances, Laura.
Frances, Mahala.
Frances, Roxanna.
Frances, Sarah.
Frances, Susan.
Francis, A.
Francis, Annie.
Francis, C. A.
Francis, John.
Francis, Lillie.
Francis, Louisa.
Francis, Mary.
Francis, S.
Fraurls, Sadie.
Francis, T. T.
Francomb, John A.
Franklin, Joseph.
Franklin, Nettie.
Franklin, Sarah.
Franklin, William L.
Freeman, James.
Freeman, Thomas M.
Fremont, Jessie.
French, Bradford C.
French, Lewis R.
French, Orvid F.
French, Roland B.
French, W. H.
Fritz, John.
Frye, William P.
Fryer, Robert L.
Fuller, A. J.
Fulton, Robert.
Furman, Amelia.

Gaffney, Wm. M.
Gaillard, Mary.
Gale, Mabel.
Gardner, M.
Gardner, Mary L.
Gardner, Senator.
Garfield, James A.
Garibaldi, M.
Garland, Thomas B.
Garms, Wm. F.
Garretson, Luther T.
Garrett, Clara.
Garrison, George T.
Gaskins, Georgia A.
Gates, E. C.
Gatzmer, William H.
Gault, J. A.
Gawn, Thomas.
Gelger, Albert.
Geoghegan, M.
Georgetown, City of.
Gerdes, Kate L.
Gerrickson, Susie.
Gheen, Abbie H.
Gilbert, Elizabeth.
Gibson, Alex.
Gibson, Charles H.
Gibson, Hannie B.
Gibson, Ida B.
Gibson, Sadie E. K.
Giles, Wm. Trickett.
Gilkey, Georgia.
Gilliam, T. Q.
Gillmor, C. M.
Gilmon, Lizzie.
Gilmore, John S.
Girrickson, Susie.
Gleason, Mary A.
Glenn, G. W.
Globe, Schlitz.
Gloria, Emilia.
Glover, J. S.
Glover, M. A.
Godfrey, Helen.
Godfrey, Jeremiah.
Godfrey, Lizzie.
Godfrey, Marcus L.
Gofflgon, John.
Golder, Ellen M.
Goldstrom, Amy.
Goldstrom, David.
Goldstrom, Jacob.
Goodman, Bettie A.
Goodman, W. O.
Goodnow, Francis.
Goodsell, Ann G.
Goodspeed, W. M.
Gordon, J.
Gordy, Estelle.
Gorton, Thomas S.
Goss, Guy C.
Gott, Annie N.
Goudy, Mildred.
Goulart, Mary P.
Gover, Col. S. H.
Goward, Lewis H.
Graber, William A.
Grace, William.
Grady, J. E.
Grafton, Elizabeth
Graham, Col. S. A.
Graham, Lucy.
Grand Haven, City of
Grant, Eva.
Grant, George M.
Grant, Hannah.
Grant, Henry H.
Grant, Lady.
Grant, Lydia.
Grant, Nellie.
Grant, Ralph K.
Grant, U. S.
Graves, I. Z.
Graves, Wm. A.
Gray, Allena L.
Gray, Avis.
Gray, Caroline.
Gray, Ella.
Gray, Elmer E.
Gray, Haskell W.
Gray, Mary.
Gray, Susie.
Greeley, Gen'l E. S.
Greeley, Horace.
Green, Cora.
Green, Emlen Hewes.
Green, J. L.
Green, John.
Green, Joshua.
Greenlaw, Annie.
Greenwell, Nettie B.
Greenwood, S.
Greer, Mary B.
Greer, Matthew S.
Gregory, Mary A.
Grey, Minnie.
Griffin, Adelia.
Griffin, Della.
Griffin, Lizzie.
Grilling, Cora L.
Grillith, J. M.
Grillith, Wm. J.
Grinnell, Moses H.
Gross, Clara M.
Gross, Fred.
Grover, Anna P.
Grover, Maurice B.
Grozier, Wm. A.
Grubb, General.
Gruener, Mary Manson.
Gunby, Lella.
Gunby, Mary.
Gunderson, Ellen.
Gurney, Allen.
Gurney, Lucy.
Gus, Annie.
Guss, George.
Gustavus, Lovie.
Guthrie, Allee M.
Guy, Sallie.
Guyant, John.

Hackett, Wm. W.
Hackley, C. H.
Hager, Mary and Ella.
Hagerty, John.
Haldt, Laura.
Haley, Carrie.
Hall, Addie A.
Hall, Dora.
Hall, Evie B.
Hall, Fannie F.
Hall, Francis A.
Hall, H. K.
Hall, Jennie S.
Hall, Lizzie V.
Hall, Manie.
Hall, Mary A.
Hall, Rae.
Hall, Ralph L.
Hall, Sylvia C.
Hall, Wm. H.
Hallock, Henry P.
Hamblen, Freddie L.
Hamett, A. C.
Hamilton, Alletta L.

Hamilton, Julia.
Hamilton, M. M.
Hamlin, L. L.
Hammond, John Hays.
Hammond, Rona C.
Hammond, William K.
Hamor, E. T.
Hampshire, Francis S.
Hampton, Wade.
Hancock, General.
Hancock, Gen'l W. S.
Hand, Emma.
Hand, Roxanna.
Handy, Addie.
Hanners, Samuel.
Hanson, John J.
Hardester, Geo. L.
Harford, Evelyn.
Hargrave, James H.
Harnden, Florence A.
Harned, William M.
Harold, Childe.
Harper, Louise F.
Harrington, Judge.
Harrington, Lady.
Harris, Calvin P.
Harris, Genl. Levi.
Harris, Robert C.
Harrison, Benjamin.
Harrison, Gen'l.
Hart, Jesse,2d.
Hart, Samuel.
Hartley, Richard F. C.
Hartman, Maggie V.
Hartnell, George E.
Harty, Mary L.
Harwood, Clara R.
Harvey, Emma.
Harvey, John S.
Hasbrouck, Helen.
Haskell, Jacob M.
Haskell, Margaret.
Haskell, S. G.
Haskins, Lottie S.
Hass, Viola.
Hassack, W. D.
Hatch, Laura S.
Hathaway, Samuel W.
Havens, Clara N.
Havens, Henry P.
Hawkins, Bruce.
Hawkins, Hazel P.
Hawkridge, J. Lloyd.
Hawes, Newell B.
Hawthorn, Joseph W.
Hayes, Nellie.
Haynes, Harry W.
Haynes, J. Manchester.
Haynie, Mary J.
Haynie, R. B.
Hays, Everett.
Hays, William.
Hayward, Fannie E.
Hayward, Freddie.
Hayward, Ralph M.
Haywood, Mary A.
Hazard, B. I.
Hazard, Harry D.
Hearn, Allda.
Hearn, Bayard.
Hearn, J. F.
Hearne, Charles S.
Hebert, D.
Heckman, Hattie A.
Hegeman, B. H.
Hegeman, John B.
Heidritter, Anna R.
Hencken, Freddie.
Henderson, Ella S.
Henry, George.
Henry, John.
Henry, Robert.
Herbert, William.
Herman, C. T.
Herrick, William B.
Hess, Lewis.
Heyward, J. S.
Hicks, Adella.
Hicks, Andrew.
Hicks, J. T.
Hight, Edward G.
Hill, A. B. C.
Hill, C. T.
Hill, Commodore J. G.
Hill, Ella R.
Hill, Julia F.
Hill, M. C.
Hill, Wm.
Hilton, Wm. D.
Hilzheim, Dorothy.
Hind, Robert R.
Hinkly, Evelyn W.
Hines, Maggie E.
Hines, Hazel R.
Hinson, Walter H.
Hix, Thomas.
Hobson, Adele.
Hodgdon, Jennie B.
Hodges, Allee.
Hodges, Annie.
Hodgkins, Fannie.
Hoffman, John H.
Hoffmire, Grace A.
Hogan, Hugh.
Hogan, Mollie.
Holdane, James H.
Holden, Fred C.
Holden, Willis A.
Holland, Clarence A.
Holland, Grace.
Holland, J. A.
Holland, Nelson C.
Holland, S. A.
Holland, Virginia G.
Holley, Alexander.
Holmes, Alma E. A.
Holmes, C. S.
Holmes, J. A.
Holmes, Rhoda.
Homans, F. W.
Home, Edward.
Hood, Robert.
Hood, William P.
Hook, Sandy.
Hooper, Eugenia.
Hooper, Harry F.
Hooper, T. J.
Hopkins, Bayard.
Hopkins, G. M.
Hopkins, Juliet L.
Hopkins, R. W.
Horner, Allee.
Hornsby, Luther.
Horton, Ella.
Houck, Courtney C.
Hovah, J. E.
Hover, Ira W.
Hovey, Hattie B.
Howard, Florence.
Howard, Lettie G.
Howarth, Harriet.
Howell, C. M.
Howell, Forrest G.
Howeth, Clara J.
Howland, Thomas H.
Howlett, John J.
Howlett, Mary F.
Hoxie, Mary E.
Hoyt, James H.
Hubbard, E. M.
Hubbard, Otis.
Hubbard, Samuel B.
Hubbard, Sanxton.
Huckins, Frank.
Hudson, Anna M.
Hudson, George P.
Hudson, J. Carlton.
Hudgins, Lloyd.
Huested, C. L.
Hufty, B.
Hughes, Elizabeth.
Humphreys, Thomas.
Hunt, Dora E.
Hunt, Edwin R.
Hunt, Thomas G.
Hunter, Louis.
Hunter, Robbie.
Hur, Ben.
Hur, Esther.
Hurd, Helen.
Hussey, E. C.
Husted, T. B.
Huston, William R.
Hutchins, William H.
Hutchinson, Emma C.
Hutson, J. E.

Ingersoll, J. L.
Insley, Fannie.
Irving, Jessie.
Irwin, William G.

Jackson, Eretha.
Jackson, E. B.
Jackson, George W.
Jacoby, Samuel C.
Jagger, Altana M.
James, Annie.
James, H. L.
James, Lina.
James, Robert.
James, Thomas L.
James, Wm. E.
Jameson, R. F.
Jarrett, William.
Jayne, B. F.
Jayne, George.
Jeffrey, Charles L.
Jenkins, Georgia D.
Jenks, Hattie.
Jenness, B. W.
Jenney, W. Le Baron.
Jewell, William H.
Jewett, W. F.
Johnson, A. B.
Johnson, Alfred B.
Johnson, Andrew.
Johnson, Annie.
Johnson, Annie C.
Johnson, Augusta H.
Johnson, Charles.
Johnson, E. S.
Johnson, Greenleaf.
Johnson, Hattie R.
Johnson, Jack.
Johnson, James.
Johnson, Jennie.
Johnson, J. Calhoun.
Johnson, John S.
Johnson, Joseph P.
Johnson, Kate.
Johnson, Lizzie S.
Johnson, Martha A. M.
Johnson, Nell.
Johnson, Nellie.
Johnson, President A.
Johnson, Virginia L.
Johnson, Walter M.
Johnson, William.
Jones, Agnes.
Jones, Chester B.
Jones, Daniel W.
Jones, E. Starr.
Jones, F. M.
Jones, John R.
Jones, Lady.
Jones, Lizzie J.
Jones, Paul.
Jones, Thomas A.
Jordan, Henry A.
Joslin, Paul C.
Joubert, General.
Jouett, James E.
Joy, Lizzie S.
Joyce, Chas. G.
Judd, E. T.
Judlin, Mabel E.
Jump, Martha W.
Justice, Helen G.

Kaminski, Linah C.
Kayton, Barney.
Keach, Carl W.
Keas, Josephine.
Keel, Sarah T.
Keeler, Frank S.
Keeler, Isaac H
Keen, John M.
Keene, Abdon.
Keene, William.
Keeney, Griswold I.
Keith, Ida.
Kelley, Bessie S.
Kelley, Dennis.
Kellinger, Florence.
Kellogg, O. M.
Kelly, Hugh.
Kelso, John.
Kemble, S. C.
Kemp, Alfred F.
Kemp, T. B.
Kennard, Clara B.
Kennedy, J.
Kennedy, Sarah.
Kenney, Charles B.
Kenney, W. H.
Kershaw, Minnie.
Kilham, Oliver F.
Killman, Wm. H.
Kimball, Flora A.
Kimball, Herman F.
Kimball, Sadie A.
Kindberg, A. F.
King, Bessie.
King, Blanche H.
King, C. G.
King, Ella G.
King, Helen G.
King, J. B. & Co., No.—
King, Mary.
King, Wm. F.
Kirby, Thomas H.
Kirby, Wm. S.
Kirk, Edwin R.
Kirk, S. C.
Kirkwood, Philip.
Kirwan, Flora.
Kirwan, G. A.
Kirwan, J. Edwin.
Kirwan, James E.
Kirwan, Lemuel.
Kirwan, Minnie May.
Kirwan, S. F.
Kilnek, Charles H.
Klinek, George E.
Knapp, F. M.
Knapp, George.
Knight, Thomas W.
Knowles, Alice.
Knowles, J. W.
Knox, Gen.
Knox, William F.
Kregor, Henry F.
Krelger, Estelle.
Kreiner, Henry.
Krelscher, Caroline.
Krum, Maud B.
Krupp, Alfred.
Kuppersmith, F.

Lacoste, Clara.
Ladaw, T. O.
Lafayette, Bessie.
Laird, Emma E.
Laird, Effie M.
Laird, Hattie C.
Laird, Margee E.
Lake, David R.
Lake, Francis R.
Lake, J. C.
Lake, Samuel.
Lambdin, Robert.
Lambdin, Sallie A.
Lambert, Rosa.
Lamprey, J. S.
Lane, Carrie A.
Lane, George E., jr.
Lane, H. B.
Lane, R. V.
Lanfair, H. S.
Langdon, Mary.
Langhammer, Emma.
Langhammer, Ernst.
Langhammer, J. F.
Langrall, Alice.
Lankford, C. T.
Lankford, H. F.
Lankford, Milton S.
Lankford, Samuel D.
Lansdale, John.
Lapland, Star of.
Larkin, Fitz.
Larkin, James H.
Larmore, Ella.
Larsen, Annie.
Latham, Benjamin W.
Lavrana, B. L.
Law, Lyman M.
Lawrence, Addie M.
Lawrence, Alice M.
Lawrence, Charles.
Lawrence, Chester R.
Lawrence, Edward J.
Lawrence, Emma.
Lawrence, Frank.
Lawrence, Georgetta.
Lawrence, Ida.
Lawrence, John L.
Lawrence, Jos., jr.
Lawrence, Melissa W.
Lawrence, Thomas H.
Lawry, George A.
Lawson, A. J.
Lawson, Henry S.
Lawson, Julia A.
Lawson, Nora E.
Lawson, Sarah F.
Lay, Harry.
Layton, William.
Layton, Z. E.
Lea, Anna.
Leach, Bessie L.
Leach, Howard T.
Leach, Jesse L.
Leach, Lottie M.
Leach, P. F.
Leach, Susan.
Leaming, Frank.
Leaming, Helen F.
Leaming, Lewis C.
Leaner, Gertrude.
Leary, Edward.
Leatherbury, G. P.
Leavitt, Mabelle E.
Lee, Alice.
Lee, Annie.
Lee, Bertie.
Lee, Bob.
Lee, Cora.
Lee, Eddie.
Lee, Ernst T.
Lee, Etta.
Lee, Ettie A.
Lee, Flossie D.
Lee, George.
Lee, Georgia.
Lee, Gracie.
Lee, James W.
Lee, Jessie.
Lee, M. J.
Lee, Maggie.
Lee, Mamie.
Lee, Marion.
Lee, Mary.
Lee, Mattie.
Lee, Milfred.
Lee, Nellie.
Lee, R. L.
Lee, Sarah C.
Lee, Sarah E.
Lee, Steelman R., jr.
Lee, Susie.
Lee, Thomas S.
Leeds, J. Howell.
Leeds, R. B.
Legg, Frank B.
Leigh, B. W.
Leishear, Wm.
Leithiser, W. D.
Leland, Fred.
Lemon, James J.
Leonard, Clara M.
Leonard, Edith L.
Leonard, Ivy L.
Leonard, James C.

Leonard, J. T.
Leonard, Mollie E.
Leonard, Mollie V.
Leslie, George.
Leslie, Hope.
Levensaler, Eliza.
Levy, H. J. E.
Lewers, Robert.
Lewis, Alfred J.
Lewis, Amanda F.
Lewis, Annie R.
Lewis, Bessie M.
Lewis, C. R.
Lewis, Charlie R.
Lewis, Ethel.
Lewis, F. C., jr.
Lewis, Goldie I.
Lewis, Hattie.
Lewis, James H.
Lewis, J. W.
Lewis, Lillie.
Lewis, Martha M.
Lewis, Mary J.
Lewis, Preston.
Lewis, Sadie F.
Lewis, Stella I.
Lilly, E. C.
Lind, Jenny.
Lindsay, H.
Lindsey, S. J.
Linthicum, Richard.
Linthicum, William.
Lippincott, Harriet H.
Lippitt, Henry.
Lister, Charles C.
Lister, George W.
Litchfield, William F.
Little, Ellen.
Little, Henry S.
Littlefield, Clara M.
Livingstone, W. O.
Lloyd, Anna.
Lloyd, Annie.
Lloyd, Hattie.
Lock, George.
Lockerman, W. J.
Lockwood, Ann Louisa.
Lockwood, Edna E.
Lockwood, Sarah E.
Logan, Gen'l.
Logan, Martha.
Logan, Ruth.
Long, Lillie.
Long, Ralph J.
Look, Carrie E.
Loper, R. L.
Lopez, Josephine.
Lord, Alice.
Lord, Anne.
Lord, Emma S.
Lord, Gertie.
Lord, J. Arthur.
Lore, Amanda B.
Lore, Edna M.
Lore, Emma C.
Lore, Mabel E.
Lore, Richard D.
Lore, Robert T.
Lore, William C.
Loud, Stephen G.
Louise, Ella.
Louise, M.
Lovett, W. J.
Low, Cecil H.
Lowe, Asa M.
Lowe, E. L.
Lowe, Nellie B.
Lowell, Hiram.
Lowell, Lucinda I.
Lowery, Fanny.
Lowery, W. J.
Lowis, Frank L.
Lowis, Myrtle.
Lozen, J. B.
Luce, Ervin J.
Luce, Nettie J.
Luckey, A. W.
Lucus, Natalie.
Luddington, John L.
Ludlam, Sallie E.
Ludwig, Mary.
Luling, Charles.
Lundt, Emily.
Lunsmann, J. H.
Lunt, Laura M.
Lupton, F. and T.
Lutts, Henry S.
Lynch, Mary E.
Lyon, Mary.
Lyons, Virginia.

Maasch, Ann E.
McAdam, Emma.
McCaffrey, J.
McCann, Mary Ann.
McClain, Mamie E.
McClean, Carrie E.
McClellan, General.
McClellan, George B.
McClintock, Robert.
McCowan, George W.
McCready, George S.
McCullough, Alexander
McCurdy, Robert H.
McDaniel, Edward.
McDaniel, S. P.
McDaniel, William.
McDaniel, Wm. W.
McDonald, H.
McDowell, Marie.
McFadden, Addie P.
McFarland, Nelson V.
McGee, Mary L.
McGee, Wm. H.
McGuigin, Alice.
McIntyre, Edith.
McKenna, Jas. F.
McKenney, Cora L.
McKenney, William.
McKinley, William.
McLachlan, Mary E.
McLain, Rebecca.
McLaughlin, James.
McLaughlin, Lina.
McLoud, Daniel.
McMaster, Wm. S.
McNamara, Sarah M.
McNamara, Wm.
McNear, G. W.
McNeil, Ada M.
McWilliams, Ed.
Mace, E. T.
Mace, Effie E.
Machen, L. W.
Mackey, Grace S.
Mackie, Annie.
Mackie, W. S.
Macy, William H.
Maffitt, C. D.
Maguire, Wm. H.
Mahone, Belle.
Mahony, Andy.
Maker, F.
Mallena, Annie.
Mallison, C. H.
Maloy, James L.
Manda, Mary.
Mangam, W. D.
Mangold, A. L.
Manifold, Iva.
Manko, J.
Manning, Agnes.
Manning, J. K.
Manning, James.
Manning, John B.
Manson, Magnus.
Manta, John R.
Manta, Philip P.
Manuel, Mary A.
Maps, W. R.
Mar, Clara.
Marcy, Billy.
Marcy, Edith.
Marie, C. L.
Mariner, Master.
Mark, John.
Marsh, Addie F.
Marsh, George A.
Marsh, Henry J.
Marshall, A. C.
Marshall, Geo. R.
Marshall, Lottie.
Marshall, S. K.
Marshall, Sidney T.
Marsicano, Marina.
Marston, W. H.
Martin, Edward L.
Martin, Emilie.
Martin, Grace A.
Martin, Helen W.
Martin, John.
Martin, Michael.
Martin, Smith K.
Martin, Thomas S.
Martin, Wm.
Marvel, Levin J.
Marvel, William D.
Marvil, Sallie C.
Marvin, Selden E.
Mason, Charles B.
Mason, J. D.
Mason, R.
Mason, Sallie.
Mason, William.
Matheson, William.
Mathews, Jennie.
Matthews, A. C. N.
Matthews, E. O.
Maxwell, Herbert D.
Maxwell, James T., jr.
Maxwell, Willie L.
May, Addie.
May, Bertha.
May, Bessie.
May, Bettie.
May, Birdie.
May, Carrie.
May, Clara.
May, Claudy.
May, Dola.
May, Edith.
May, Effie.
May, Elsie.
May, Ethel.
May, Eva.
May, Fannie.
May, Flora.
May, Florence.
May, Flossie.
May, Geneva.
May, Gracie.
May, Hazel.
May, Henry D.
May, Herbert.
May, Ida.
May, Jessie.
May, Katie.
May, Lena.
May, Lillie.
May, Lottie.
May, Lucy.
May, Maggie.
May, Mattie.
May, Mildred.
May, Minnie.
May, Nona.
May, Ora.
May, Reba.
May, Reta.
May, Susan.
May, Virgie.
May, William.
May, William C.
Mayfield, Marion.
Mayhew, E. and S.
Mayne, Daniel H.
Mayne, Marion.
Mayne, Virginia D.
Mazzini, Jos.
Mead, E. F.
Mead, J. H.
Mead, Sumner R.
Meader, Nat.
Mears, Caroline H.
Mears, Carrie.
Mears, Mary W.
Meek, G. M. D.
Meekins, George H.
Meekins, H. H.
Meekins, Wm. H.
Meerwald, Martha.
Mehrer, John E.
Mehrer, John E., II.
Mehrhof, Anna F.
Mehrhof, Nicholas.
Mehrhof, Philip.
Melson, Sarah A
Mercedes, N. J.
Meredith, R. A.
Merle, Lilly.
Merriam, Ethel F.
Merrill, Ruth E.
Merritt, I. J., jr.
Merritt, J. and C.
Mertis, Geneva.
Meservey, Irene E.
Mesquita, Frances P.
Mestler, Emma J.
Mestler, Josephine.
Meta, Nellie.
Meyer, John C.
Meyers, Mabel I.
Michaels, Wm. H.
Middleton, Lydia.
Midyett, Sarah F.
Mildred, Ethel.
Mildred Etta.
Miles, B. P.
Miles, C. F.
Miles, G. Frank.
Miles, Louise.
Miles, R. L.
Miles, Wm. S.
Miller, A. J.
Miller, Alson.
Miller, Bertha M.
Miller, Catherine.
Miller, Charlotte W.
Miller, Eliza A.
Miller, Ida L.
Miller, Roscoe S.
Miller, Warren.
Miller, William F.
Mills, Addie.
Mills, Annie.
Mills, Grace V.
Mills, Hattie W.
Mills, John L.
Mills John T.
Mills, Lena S.
Mills, Mary.
Mills, Mary E.
Mills, Maud V.
Mills, S. H.
Milner, George.
Minch, B. H.
Miner Alton T.
Miner, Franc.
Minerva, Mary.
Minor, Bertie.
Mister, Fulton T.
Mister, Mamie.
Mitchell, Annie B.
Mitchell, Forster W.
Mitchell, John F.
Mitchell, Maggie.
Mitchell, Mary B.
Mitchell, Nettie K.
Mitchell, Sallie.
Moffett, J. R.
Moger, George W.
Moler, Maggie K.
Montague, Helen.
Montgomery, Wm.
Moock, Jacob.
Moody, Charles E.
Moody, W. H.
Moon, George.
Moore, Alice.
Moore, Bessie.
Moore, Carrie.
Moore, Cora E.
Moore, E. E.
Moore, Geneva.
Moore, Idella A.
Moore, John R. P.
Moore, Margaret and F.
Moore, Thomas W.
Moore, W. K.
Moore, Warner.
Moore, Wm. Thos.
Mora, J. A.
Morgan, Charles W.
Morgan, Elisha.
Morgan, John S.
Morris, J. F.
Morris, Stella.
Morrissey, Effie M.
Morrow, J. J.
Morse, Alwilda.
Morse, Carrie S.
Morse, Harry.
Morse, Llewellyn J.
Morse, Mary E.
Morse, Wilbur A.
Morse, William A.
Morton, Ada.
Morton, Bertha L.
Morton, Lottie S.
Mosquita, Mary P.
Moss, George W.
Mott, Joseph L.
Mott, Martin M.
Mott, Samuel.
Moulton, Lady.
Moulton, Rebecca J.
Mowatt, E. C.
Mowatt, James.
Mueller, Minnie.
Muir, Buel.
Muir, Edith.
Muir, L. J.
Muir, Laura A.
Muir, W. L.
Mulford, Albert G.
Mulford, D. P.
Mulford, Ephraim.
Mulford, H. K.
Mulford, Hannah.
Mulford, Joseph L., jr.
Mulford, M. D. and Bella.
Mulford, Olive.
Muller, Maud.
Mulvey, James.
Munroe, James.
Murdock, Edgar W.
Murdock, Lawrence.
Murphy, Alice.
Murphy, F. P.
Murphy, Robert P.
Murray, Eretha.
Murray, Joseph.
Murray, Maud B.
Myers, Fanny.
Myers, John S.
Myers, Maggie S.

Nagel, John.
Nasmyth, James.
Nau, Libbie.
Naylor, Freda C.
Neal, Anna W.
Neary, Annie.
Nebinger, Andrew.
Nelson, Ella T.
Nelson, Hattie.
Nelson Metha.
Nelson, Natalie J.
Nelson, Pearl.
Nesmith, James.
Nettleton, W. O.
Neville, May V.
Newbill, Emma.
Newcomb, Anna M.
Newcomb, Emma F.
Newcomb, Geneva.
Newcomb, Josiah S.
Newcomb, Julia A.
Newcombe, Ida.
Newings, D. A.
Newland J. B.
Newman, Mattie.
Newman, William H.
New Orleans, City of.
Newton, Alice M.

Nichols, Anthony D.
Nichols, Charles K.
Nichols, I. T.
Nichols, Nellie E.
Nicholls, Francis T.
Nicholson, A. M.
Nicholson, T. M.
Nickerson, Bertha D.
Nickerson, Flora L.
Nickerson Hattie.
Nickerson, Luella.
Nieukirk, James P.
Nieukirk, Ray R.
Nixon, James H.
Norcross, Linnie.
Norman, Stanley.
Norris, Alice B.
Norris, John B.
North, Lovenia.
North, Minnie M.
North, Nodie.
Northam, Emily F.
Northam, Florence.
Northern, Fannie C.
Nottingham, Wm.
Nunan, Sadie M.
Nunan, Sylvia M.
Nutter Melvin D.
Nye, Bill.
Nye, John.
Nyman, Seth.

Oakes, Fitz A.
Oakes, William H.
O'Byrne, W. C.
Odlorne, F. H.
Ogden, Alice C.
Ogden, Jeremiah N.
Ogden Kate B.
O'Hara, Francis J., jr.
O'Lantern, Jack.
Oliver, Flora L.
Oliver, L. J.
Oliver, Raymond.
Oliver, Susie P.
Oliver, William.
Olsen, William.
Olys, Mary E.
O'Neill, James H.
Orem, Hugh S.
Orr, John H.
Orsini, F.
Orton, Minnie E.
Osborn, Allen.
Osborn, R. T.
Oscar, Clifford.
Otis Grace.
Otis, Josephine.
Otis, Minnie.
Overton, Emma E.
Owen, Geo. B.
Owens, C. V.
Owens, Mary M.
Owings, Lillie W.

Packard, Benj. F.
Packer, S. R.
Padgett, J. W.
Page, Camilla May.
Page, George S.
Page, Kenneth.
Page, Marion W.
Page, Sadie.
Paige, John B.
Palmer, Baker.
Palmer, Dorothy.
Palmer, Elizabeth.
Palmer, Fannie
Palmer, Fuller.
Palmer, Harwood.
Palmer, Jane.
Palmer, John.
Palmer, Mary E.
Palmer, Maude.
Palmer, Prescott.
Palmer, Rebecca.
Palmer, Singleton.
Palmer, Theodora.
Palmer, Virginia.
Pancake, John S.
Pankey, Charles.
Papeete, City of.
Parker, Abel W.
Parker, Annie M.
Parker, Frances M.
Parker, James W.
Parker, John W.
Parker, Lillie R.
Parker, Mary.
Parker, Rhoda M.
Parker, Rodney.
Parker, Thomas L.
Parker, William T.
Parks, A. E.
Parks, Albert.
Parks, Alice.
Parks, C. A.
Parks, Harvey A.
Parks, Isaac T.
Parks, J. T.
Parks, Micah A.
Parks, S. K.
Parks, Thomas J.
Parks, William A.
Parks, Wm. E.
Parriss, Susie E.
Parsons, Alice M.
Parsons, Dorothy A.
Parsons, Eben.
Parsons, James A.
Parsons, Lizzie M.
Patterson, James.
Patterson, May F.
Patterson, W. J.
Paul, James W., jr.
Paul, John.
Paul, John W.
Paul, Louis.
Paynter, Peter R.
Peace, C. W. and S.
Pearce, Edwin L.
Pearl, Neva.
Pearson, W. E.
Pease, A. G.
Peck, William L.
Pegeal, Jean.
Peirce, John.
Pell, Cyrus F.
Pember, Ruth E.
Pendell, Dorcas.
Pendleton, Alice L.
Pendleton, Blanche C.
Pendleton, Brina P.
Pendleton, F. C.
Pendleton, Frank.
Pendleton, Mark.
Pendleton, William C.
Penley, Florence M.
Pennell, Mary E.
Penney, J. F.
Pennington, B. L.
Penny, Ethel B.
Penrose, John R.
Percy, Eleanor A.
Percy, Rena A.
Perkins, W. R.
Perot, T. Morris.
Perry, Annie.
Perry, John J.
Perry, Mertis H.
Perry, Mina.
Peters, J. D.
Peterson, Annie M.
Peterson, C. J.
Peterson, Hattie A.
Peterson, J.
Pettibone, Gen'l.
Pettis, John G.
Pettis, Robert.
Petty, L. F.
Pfeiffer, Frank.
Phelps, Erskine M.
Phillips, A.
Phillips, Alice B.
Phillips, B.
Phillips, George T.
Phillips, Henry I.
Phillips, James H.
Phillips, Levi B.
Phillips, Lula M.
Phillips, Mabel L.
Phillips, Nora.
Phinney, Clara A.
Phoebus, Adell.
Phoebus, Beulah C.
Pickands, Major.
Pickering, Susan N.
Pierce, Everett.
Pierce, James.
Pierce, Rosa.
Pinckney, C. C.
Pinder, Nellie.
Place, C. L.
Platt, L. B.
Platter, John R.
Plummer, L. A.
Poland, Geneva R.
Pollard, Thomas F.
Polleys, Louisa.
Ponder, Sally W.
Poole, Benjamin F.
Pope, Jessie A.
Porcella, Ninetta M.
Porter, G. M.
Porter, J. D.
Porter, Lucia.
Porter, Mattie W.
Porter, Susan E.
Post, Lydia M.
Potter, James.
Potter, Warren B.
Potts, Edward D.
Poulson, Robert J.
Powell, Amelia.
Powell, Henrietta J.
Powell, R. E.
Powell, Wm. M.
Power, Lena.
Powers, Governor.
Powley, Thomas R.
Pray, Kate L.
Preble, Annie M.
Prendergast, Patrick F.
Prescott, Fannie.
Prescott, Fannie E.
Prescott, George E.
Preston, Edward.
Preston, Engie.
Preston, James.
Price, Annie R.
Price, Carrie.
Price, Flora A.
Price, H. K.
Price, Jessie.
Price, Kessie C.
Price, Ruth A.
Price, Thomas S.
Price, William E.
Price, Willie F.
Pride, Ella G.
Prien, Lizzie.
Prior, Edith M.
Pritchard, Charles F.
Pritchett, Wm. R.
Prout, Ida M.
Prouty, C. R.
Pruitt, Wm. C.
Pryor, Charles A.
Purdy, A. H.
Purnell, T. D.
Putnam, General.

Quay, M. S.
Quay, M. S., II.
Quillin, Agnes S.
Quillin, Lulu M.
Quillin, William J.
Quinn, Sarah.

Raabe, Elizabeth H.
Rabel, J. B.
Rackett, Thomas C.
Randall, Clara E.
Randall, Edgar.
Ransom, Harvey.
Ray, Ally.
Rayfield, James K.
Rayfield, Katie.
Raymond, James.
Rayner, G. A.
Raynor, Susie C.
Rawley, M. K.
Rawson, Levi.
Rea, Lula.
Read, Daisy.
Records, Victor C.
Redding, Annie.
Redding, Charles, jr.
Redding, Esther.
Redding, Ethel.
Redding, Vallie.
Redfern, C. E.
Redington, Nellie.
Redmond, Edwina H.
Reed, Bessie.
Reed, George N.
Reed, Isaac.
Reed, Nellie.
Reed, Sarah A.
Reed, Thos. B.
Reed, Thomas B.
Reeder, Bertha.
Reeves, A. and A.
Reeves, Jennie.
Reeves, Mary E.
Reichert, Elsie M.
Reid, Julia A.
Reid, Martha D.
Reis, Emma.
Reva, Manga.
Revell, Carrie.
Rhame, Ada.
Rhode, H. G.
Rhodes, Gerty.
Rice, Charles G.
Rich, Anna May.
Rich, Lizzie C.
Rich, Nellie.
Richard, Emily F.
Richard, Luvenia.
Richard, Thomas.
Richardson, C. F.
Richardson, M. C.
Richardson, Charles H.
Richardson, Ellen A.
Richardson, George S.
Richardson, Ruth.
Richardson, William.
Rider, Wm. H.
Riggin, Addie S.
Riggin, B. T.
Riggin, E. T.
Riggin, Kathryn E.
Riggin, Sidney R.
Righter, Jennie E.
Ritch, William M.
Rithet, R. P.
Rivell, Jacob.
Rivers, D. H.
Roamer, C. W.
Robbins, Addie B.
Robbins, Anna M.
Robbins, Eva M.
Robbins, Hattie B.
Robbins, Henry S.
Robbins, Lizzie J.
Robbins, Mary J.
Robbins, Mary L.
Robbins, Maud M.
Robbins, Richard, sr.
Robbins, Thomas H.
Roberts, L.
Roberts, Bessie.
Roberts, Carrie F.
Roberts, C. H.
Roberts, Edward J.
Roberts, Eva A.
Roberts, M. A.
Roberts, O. P.
Roberts, Thelma G.
Robertson, J. C. M.
Roble, Governor.
Robinson, Albert W.
Robinson, Annie F.
Robinson, Arneta S.
Robinson, Emma M.
Robinson, Ida O.
Robinson, J. P.
Robinson, Mamie E.
Robinson, Mildred.
Robinson, Ruth.
Rodes, Gertie.
Roe, H. K.
Roe, Helen.
Roebling, John A.
Roehle, Anna N. D.
Roehle, Charles F.
Roessner, Frederick.
Rogers, Allie A.
Rogers, Carrie S.
Rogers, Carrie T.
Rogers. Harriet.
Rogers, Herbert M.
Rogers, Robert L.
Rogers, Sarah M.
Rogers, Thomas A.
Rohde, Charles L.
Rollins, Julia.
Roosevelt, Theodore
Roper, Lydia H.
Roper, Margaret B.
Ropes, A. G.
Ros, Pol.
Rose, Eva D.
Rosenbaum, Florence.
Ross, Annie.
Ross, Calhoun E.
Ross, George.
Ross, Ida.
Ross, Lou C.
Ross, Milton.
Rothwell, James.
Rouss, Margaret B.
Rowe, Elizabeth A.
Rowe, Elsie F.
Rowe, H. M.
Rowe, Jennings B.
Rowe, Katie.
Rowe, Mary V.
Rowe, S. S.
Rowley, W. S.
Ruark, Henry W.
Ruark, Julia E.
Ruark, Rebecca T.
Ruffin, Mary.
Ruge, J. G.
Ruiz, Ricardo.
Rulon, Virginia.
Rumley, James.
Rundlett, R. T.
Ruppell, Henry.
Russell, Benjamin.
Russell, Elenora.
Russell, Florence.
Russell, Gov.
Russell, Howard.
Russell, John A.
Russell, John T.
Russell, Lottie R.
Russell, Ralph.
Russell, Sallie M.
Russell, William.
Russell, William H.
Russell, Willie.
Ruth, Francis J.
Ruth, Maggie.
Rutter, J. H.
Ryan, Agnes C.

Saddler, Carey.
Sadlin, J. L.
St. Clair, Anna.
St. John, Lewis H.
Sampers, Mary J.
San Antonio, City of.
Sanborn, Anna L.
Sanborn, Frank.
Sander, Fred E.
Sanna, Joe.
Santos, Mary C.
Sargent, C. F.
Sarlsbury, Senator.
Saunders, J. J.
Saunders, Manie.
Saunders, William H.

Swain, Sullivan.
Sawyer, D. J.
Sawyer, Frances V.
Sawyer, Nellie F.
Sawyer, S.
Saxton, Elisha.
Scannell, George F.
Schall, Thomas B.
Schley, W. S.
Schmidt, Lillie.
Schmink, William.
Schmults, John.
Schoch, Elvina E.
Schoch, George Y.
Schoch, Rebecca C.
Schroder, Lena.
Schull, Charles K.
Schulz, A. H.
Schultz, Peter C.
Scott, Edith W.
Scott, Lula.
Scribner, Eliza A.
Seabrook, Thomas.
Seaman, Stanley M.
Searles, Robert.
Sears, Flora J.
Sears, Mary F.
Sears, Olivia.
Seavey, J. Frank.
Seed, Sam.
Seth, Gen'l Joseph B.
Setzer, Perry.
Sewall, Clara P.
Sewall, Edward.
Sewall, M. J.
Seward, Thomas J.
Seymour, Grace.
Seymour, Henry.
Seymour, Horatio.
Shanklin, M. A.
Sharit, Henrietta C.
Sharp, Daniel.
Sharp, F. R.
Sharp, Mary C.
Sharp, Sarah T.
Sharpless, Mary C.
Shaw, J.
Shaw, Maurice R.
Shea, Mary Ann.
Sheboygan, City of.
Sheibler, Harriet B.
Shepherd, Fanny.
Shepherd, Harry C.
Sheppard, Boyd N.
Sheppard, Cecilia B.
Sheppard, Charles T.
Sheppard, James O.
Sheppard, Mary F.
Sheppard, Mattie B.
Sheppard, R. D.
Sherman, A. B.
Sherman, Anna.
Sherwood, Hope.
Sherwood, Isaac.
Shillingsburg, Annie R.
Shillingsburg, William, 3d.
Shipman, Nettie.
Shores, Catharine E.
Shores, Isidore.
Shores, Percey E.
Shryock, Thomas J.
Shull, E. B.
Sibley, Charlotte T.
Silsbe, Ellen.
Silva, Clara G.
Silva, Ida M.
Silva, Maud F.
Silveira, Edith.
Silveira, Leonard.
Silveira, Mary C.
Simmons, Charles Noble.
Simmons, Henrietta.
Simmons, Laforrest L.
Simpson, Ella R.
Simpson, Gus.
Simpson, Hattie P.
Simpson, Lucia A.
Sinnett, Wesley W.
Skeele, Edward E.
Skinner, E. M.
Skolfield, George R.
Skylight, J. E.
Slade, F. M.
Slade, R. C.
Slater, James.
Slauson, Minnie.
Slover, Geo.
Slovinca, Mlada.
Small, Lizzie D.
Small, Martha P.
Small, Mary Eliza.
Small, Winnie A.
Smeaton, John.
Smith, Albert.
Smith, Annie H.
Smith, Benjamin.
Smith, Bettie.
Smith, Charlie.
Smith, E. Vannah.
Smith, Edward.
Smith, Edward R.
Smith, F. A.
Smith, Fannie A.
Smith, George.
Smith, George R.
Smith, Harriet.
Smith, Harrison T.
Smith, Henry J.
Smith, J. S.
Smith, Jane A.
Smith, Jeremiah.
Smith, Jesse.
Smith, John.
Smith, John C.
Smith, Josephine.
Smith, Lillie D.
Smith, Maggie E.
Smith, Mary E.
Smith, Melbourn P.
Smith, N. S.
Smith, Ollie P.
Smith, Olive V.
Smith, Priscilla.
Smith, Rebecca.
Smith, Richard.
Smith, Robert H.
Smith, S. F.
Smith, Seth W.
Smith, T. O.
Smith, Ward B.
Smith, Wilbert L.
Smith, Wm. H.
Smith, William H.
Smith, Willie.
Smith, W. W.
Smithers, C. G.
Smyth, Samuel S.
Snediker, Eliza.
Snow, Ambrose.
Snow, Augusta W.
Snow, Fred.
Snow, Lavinia M.
Snow, Mabel C.
Snow, Walter P.
Snow, Woodbury M.
Snyder, Robert A.
Solomon, Isaac.
Somers, Bessie M.
Somers, Claud W.
Somers, Emma W.
Somers, G. A.
Somers, Mabel.
Somers, Marie.
Somers, Nellie.
Somers, Phebe H.
Somers, Roy.
Somers, Samuel S.
Sommers, M. A.
Sommers, Mary W.
Sommers, Wm.
Sophia, P.
Southard, Emma.
Speck, Gussie.
Spedden, R. B.
Spedden, John L.
Spencer, C. E.
Spencer, Kate.
Spencer, L. C.
Spencer, Marjorie A.
Spencer, T. W.
Spicer, Lillie G.
Spicer, Lizzie M.
Splitter, Champion.
Sprague, Charles H.
Sprague, Laura L.
Sprague, Lina.
Sprague, Phineas W.
Spreckels, John D.
Stamler, Jacob A.
Stancliff, Gilbert.
Stanford, Jane L.
Stanley, Lizzie A.
Stateman, E. W.
Stearns, Silas.
Steelman, H. L.
Stefanos, Agios.
Stephen, W. C.
Stephens, Lon V.
Stephenson, Isaac.
Sterling, Annie L.
Sterling, Ella L.
Sterling, J. E.
Sterling, Lillie.
Sterling, Reba.
Stetser, L. A.
Stetson, George R.
Stetson, Isaiah K.
Stevens, Grace E.
Stevens, Mark.
Stevens, Rachel W.
Stevens, S. J.
Stevens, William A.
Stevenson, Arintha A.
Stevenson, Mary E.
Stewart, A.
Stewart, Edward.
Stewart, Fannie H.
Stewart, Lucy J.
Still, J. H.
Stinson, Annah D.
Stites, Wm. B.
Stockley, Governor.
Stoddard, Goodwin.
Stofen, Alice.
Stofen, J. J.
Stone, Governor.
Stone, Horace A.
Stone, Mary E.
Storer, Ella M.
Story, Arthur D.
Stout, John W.
Stowe, Lizzie F.
Stream, Florence E.
Stream, Waldo L.
Strickland, Ella.
String, Charles J.
Strong, Annie.
Strong, Carrie.
Stuart, Ann C.
Stuart, Arthur.
Stubbs, Abbie C.
Stubbs, Alma.
Stubbs, Jennie A.
Stull, Bessie L.
Sudden, Cecilia.
Suey, Foohng.
Sulender, B. F.
Sullivan, Eva.
Sullivan, Lou.
Sumner, Sadie C.
Sumner, William H.
Sutton, E. B.
Sutton, Lucinda.
Swain, Frank E.
Swift, Ellen A.
Swift, Willie L.
Sylva, Louisa R.
Sylvester, Martin.
Sylvia, Francis V.
Symington, Edith H.

Taber, Stephen.
Talbot, W. H.
Tall, Daisy M.
Tall, Richard.
Talmage, Maud E.
Tankersley, Bessie.
Tarr, Gardner W.
Taulane, Alonzo.
Taulane, Lewis.
Tawes, Alice V.
Tawes, I. H.
Tawes, P. H.
Tawes, Robert L.
Tay, R. L.
Taylor, C., 3d.
Taylor, D. Neer.
Taylor, E. H.
Taylor, J. J.
Taylor, J. V.
Taylor, John.
Taylor, Lola.
Taylor, Mary.
Taylor, R. W.
Taylor, Sarah.
Taylor, Thomas B.
Taylor, Thos. E.
Taylor, Wm. H.
Teal, Jas. R.
Teel, J. R.
Teel, Maria O.
Teller, Daniel W.
Temple, Emma.
Temple, Flora.
Temple, George.
Templeton, Horace.
Terrell, Otis D.
Terry, Anna C.
Terry, J. S.
Terry, Julietta.
Terry, Ruby.
Thayer, C. A.
Thayer, Ida A.
Thayer, Serena.
Thirgue, Lasey.
Thomas, Annie.
Thomas, Annie V.
Thomas, Charley.
Thomas, Helen B.
Thomas, John L.
Thomas, Joseph B.
Thomas, Lewis M.
Thomas, Lottie L.
Thomas, Margaret.
Thomas, Martha D.
Thomas, Maud.
Thomas, R. R.
Thomas, Sidney G.
Thomas, William.
Thomas, Willie F.
Thompson, A. W.
Thompson, Ada.
Thompson, Etta L.
Thompson, Ferris S.
Thompson, Flora E.
Thompson, Leslie C.
Thompson, Minnie M.
Thompson, Sarah L.
Thoms, Lavinia.
Thomson, C. J.
Thoroughgood, Lacy.
Thorp, Samuel S.
Thurber, Edith.
Thurlow, Leora M.
Thurston, James P.
Tilden, S. J.
Tilden, Samuel J.
Tilghman, Kate H.
Tilley, E. M.
Tilton, E. R.
Tilton, Henry R.
Timpson, C. B.
Tinsley, Clara.
Titus, Emma C.
Tobey, Gerard C.
Todd, Addie A.
Todd, Annie E.
Todd, Annie R.
Todd, Carrol.
Todd, Edith F.
Todd, F. C.
Todd, George.
Todd, Maggie.
Todd, Major.
Todd, Seth M.
Todd, W. H.
Tolley, J.
Tolley, Leo H.
Tompkins, Daniel.
Tompkins, Wm. S.
Tonjes, Charles.
Torbert, General.
Towner, T.
Townsend, A. M.
Townsend, Della.
Townsend, H. C.
Townsend, Phoebe B.
Townsend, J. C.
Townsend, W. J.
Trafton, D. L.
Trainer, Ann J.
Trask, Hattie L.
Trask, Melissa.
Travers, Clemmie.
Travers, Hattie E.
Travers, Louise.
Travers, M. M.
Travers, Margaret A.
Travers, Virgie P.
Treadwell, Jennie.
Treat, John L.
Trevoy, Edward.
Trickey, Charles H.
Trott, James E.
Trout, Bell J.
Trubee, Julia A.
Truitt, George W., Jr.
Truitt, W. W.
Trumbull, C. E.
Trusty, John H.
Tubman, A. J.
Tuck, W. E. & W. L.
Tucker, M. T.
Tuft, James.
Tunnell, E. W.
Tunnell, Frances C.
Tunnell, Iona.
Turner, M.
Turner, Alice P.
Turner, Amy.
Turner, James H.
Turner, Lucy.
Turner, Marjie.
Turner, S. V.
Tuttle, Seth M.
Tuttle, Smith.
Tuxbury, A. C.
Twohy, John.
Tyler, C. S.
Tyler, J. T.
Tyler, Fred.
Tyler, H. Hansel.
Tyler, Lucy M.
Tyler, Mary E.
Tyler, Mattie L.
Tyson, Emma E.

Underhill, J. J.
Underhill, Mary.
Undine, Young.
Urann, Marcus L.

Vagabond, Beloved.
Vail, Ethel.
Vail, Samuel J.
Van Brunt, Benjamin A.
Vance, Lizzie.
Vance, Oceania.
Vance, Wm. G.
Vanderslice, George C.
Vandiver, Murray.
Van Dusen, Grace.
Vangilder, Flora.
Vannaman, Edward C., Jr.
Van Name, Lydia.
Vareia, Pedro.
Vaux, Richard.
Veale, William.
Venable, Manie T.
Venable, Walter A.
Venner, Clarence H.
Verrall, Edith H.
Vetra, G. G.
Vetra, J. B.
Vetra, Mary L.

Viator, Rita A.
Vickers, Mary.
Vickers, Virginia.
Vickery, Kate F.
Vickery, William H.
Viena, Lavina.
Vikingen, G.
Vilas, William F.
Villard, Henry.
Virginia, C.
von Nyvenheim, A.
Vought, Pell S. C.

Wade, D. B.
Wade, Kate.
Wade, Maggie W.
Wagner, Martin.
Wanab, Annie F.
Wagner, B. A.
Wake, Ida.
Walcott, George E.
Walker, Abbie S.
Walker, J. B.
Walker, J. E.
Walker, J. W.
Walker, John C.
Walker, Neel P.
Wall, Charles.
Wall, J. G.
Wallace, Benjamin M.
Wallace, David.
Wallace, Eudora T.
Wallace, Gracie C.
Wallace, Hattie A.
Wallace, L. C.
Wallace, Levin S.
Waller, R. J.
Waller, Robert L.
Walls, Rebecca M.
Walston, Mattie A.
Walter, John R.
Wands, Gertrude.
Waples, Clara.
Ward, Annie R.
Ward, Florence.
Ward, Marcus L.
Ward, Mary J.
Ward, Wm. E.
Ward, William M.
Ware, Carrie C.
Warford, B. H.
Warner, Donald H.
Warren, G. N.
Warriner, S. D.
Washburn, Uriah F.
Washington, George.
Washington, Melissa.
Washington, Virginia.
Washington, City of.
Waterman, Nannie E.
Waters, Kate R.
Watson, Susan L.
Watts, Edna.
Watts, Stephen J.
Weatherwax, J. M.
Weaver, Charley C.
Weaver, Jennie.
Weaver, Mary.
Webb, Annie E.
Webb, Mary E.
Weber, Adam.
Webster, Daniel.
Webster, Frances E.
Webster, James A.
Webster, Lydia M.
Webster, Melissa.
Webster, Ralph T.
Webster, Wm. L.
Wehrum, C. C.
Welch, Andrew.
Welles, Carrie B.
Wellington, Mary B.
Wells, D. A.
Wells, George W.
Wells, Helen G.
Wells, Lillie O.
Wells, Marshall O.
Wells, Ruth A.
Welt, Augustus.
Wentworth, Alice S.
Wescott, Geo. W.
Wesley, A.
Wesley, John.
Wesley, Mary.
Wesley, William.
West, A. J.
West, Edward R.
West, Eliza A.
West, R. W.
West, Watson A.
Westermann, Henry.
Wethered, John.
Whalen, Mary A.
Whealton, D. J.
Wheatley, Georgia E.
Wheatley, Lucie.
Wheeler, C. C.
Wheeler, E.
Wheeler, Joe.
Whilldin, John G.
Whilldin, Rebecca G.
Whitaker, A. E.
White, Alma.
White, Annie.
White, Annie Lena.
White, Clifford I.
White, D. W.
White, Emily I.
White, Gladys.
White, John.
White, John T.
White, Laura.
White, Lizzie J.
White, Lottie E.
White, Marvin D.
White, Mary A.
White, N. R.
White, Nellie.
White, R. B.
White, R. J.
White, Rebecca J.
White, Sallie.
White, Samuel T.
White, Thomas W. H.
White, Wm. S.
White, Willie H.
Whitehead, Harriet C.
Whitfield, Mary and Pearl.
Whiting, Bessie.
Whiting, General.
Whiting, James A.
Whiting, W. H.
Whiting, William H.
Whitmore, E. A.
Whitmore, L. T.
Whitney, Emily F.
Whitney, Henrietta A.
Whittemore, Charles.
Whittington, Frank.
Whyland, A. E.
Whyte, Wm. P.
Wicks, Samuel C.
Wilcox, M. I.
Wilder, S. G.
Wiley, Alexander.
Wiley, Anne E.
Wiley, Isabel B.
Wilkes, G. W.
Willard, Grace P.
Willard, Louise M.
Willey, C. W.
Willey, Ella M.
Willey, Lizzie B.
Williams, Annie.
Williams, Bernardine.
Williams, Edward F.
Williams, Frank A.
Williams, G. C.
Williams, L. E.
Williams, Lizzie A.
Williams, R. A.
Willing, Hilda M.
Willing, Lena.
Wills, Emma V.
Wilson, Annie.
Wilson, Charles R.
Wilson, E. S.
Wilson, Edwin.
Wilson, Ella.
Wilson, Henry.
Wilson, J. W.
Wilson, John S.
Wilson, S. J. D.
Wilson, Sarah.
Wimsatt, S.
Windsor, Helen.
Windsor, Winnie H.
Wingate, Russell A.
Wingate, Sarah W.
Winkleman, Mary.
Winship, Mattie.
Winslow, Carrie.
Winslow, Edward B.
Winslow, Jacob S.
Winsmore, Thomas.
Winstead, John H.
Wise, Henry A.
Witbeck, Henry.
Witherbee, Frank B.
Withington, Henry.
Witt, L.
Wixon, Amy.
Wood, Alida.
Wood, Fred J.
Wood, J. C.
Wood, J. Chester.
Wood, Nellie.
Wood, Samuel.
Wood, Sarah.
Woodall, Kate.
Woodruff, Arthur V. S.
Woods, Daisy.
Woods, Georgia.
Woodward, A. K.
Woodworth, C. P.
Wooley, Thomas R.
Woolford, George W.
Woolford, Levin.
Woolson, Mary.
Wootten, Orlando V.
Worden, Ella.
Worrell, Lewis C.
Wright, A. W.
Wright, Carrie E.
Wright, Emily P.
Wright, Ethel M.
Wright, James O.
Wright, John W.
Wright, Sarah Jane.
Wrightson, Mary E.
Wroldsen, Mary I.
Wyandotte, Lelia.
Wyatt, Louisa.
Wyman, Charles E.

Yates, L. E.
Yeakel, Milton F.
Yerkes, William H.
York, Nellie G.
Young, James.
Young, Lew.

Zane, Ethel.
Zealand, Star of.
Zirckle, O. A.
Zollinger, Hy.

PART II.—STEAM VESSELS.

Abbott, H. B.
Abler, P. J.
Adams, A. C.
Adams, Cuyler.
Adams, G. C.
Adams, J. W.
Adams, Kate.
Adams, M. C.
Adams, M. W.
Adams, Mary.
Adams, Sam.
Adams, Thomas.
Adams, Walter.
Adella, Ada.
Adell, Gladys.
Adkins, Stella.
Agassiz, Alexander.
Agassiz, R. L.
Agnes, Lady.
Agnew, William C.
Akin, David K.
Alario, Joseph.
Albert, Axel.
Albin, Henry.
Albright, John J.
Albury, Irene.
Alces, Ethel.
Alden, Betty.
Alexander, Douglas.
Allber, John A.
Allegan, City of.
Allen, Charles.
Allen, Charles F.
Allen, Charlotte M.
Allen, Elsie.
Allen, Ethan, H.
Allen, Fred.
Allen, George D.
Allen, Lee.
Allen, Louie S.
Allen, Susie R. F.
Allen, W. F.
Allinson, Nettie.
Allinson, R. T.
Allyn, G. S.
Alpena, City of.
Alpha, C. S. C. Co.
Alphonse, Mary.
Alvah, J. H.
Alyce, Lady.
Ames, Elizabeth A.
Ames, J. C.
Ames, J. W.
Ames, Lavon S.
Ames, Ward.
Ames, Wm. D.
Amudsen, Roald.
Anacortes, City of.
Anderson, Bessie A.
Anderson, James.
Anderson, John.
Anderson, Mary.
Anderson, Mary A.
Anderson, T. W.
Anderson, W. D.
Anderton, Raymond J.
Andrews, Ella.
Andrews, Matthew.
Andrews, W. H.
Andy, Judge.
Annan, Edward.
Anne, Princess.
Ant, P.
Anton, John.
Arbuckle, John.
Archbold, Lizzie B.
Archer, May.
Armstrong, Marilla.
Armstrong, R. J.
Armour, Philip D.
Arnold, J.
Arnold, Jennie.
Arnold, Mary.
Arnott, D. S.
Arsander, R.
Arthur, P. W.
Arundell, Anne.
Ashbridge, Samuel H.
Ashby, M. G.
Ashley, J. S.
Astell, John B.
Atkinson, Margaret.
Atlanta, City of.
Atlee, J. C.
Atwood, E. S.
Atwood, Edward S.
Atwood, J. R.
Auchincloss, John W.
Augur, Chas. H.
Augusta, Amanda.
Augusta, City of.
Augusta, Emma.
Augustus, A. A.
Austin, Calvin.
Austin, Col. Thomas F.
Austin, J. C.
Averell, Wm. J.
Avery, Edward P.
Averill, Jas. K.
Avetta, Helen.
Ayers, Frederick H.

Babcock, W. I.
Bach, Minnie C.
Bagley, Worth.
Bailey, Ann.
Bailey, C. W.
Bailey, John W.
Bair, Beatrice.
Baker, Benny.
Baird, Christiana.
Baker, Charles J.
Baker, Daniel C.
Baker, E. C.
Baker, Fillmore A.
Baker, Frank A.
Baker, George F.
Baker, Janie.
Baker, John A.
Baker, Joseph.
Baldwin, A.
Baldwin, Eben.
Baldwin, Leslie.
Baldwin, Wm. H.
Ball, Frank C.
Ballinger, Ada.
Balmer, Marie.
Balster, George D.
Baltimore, City of.
Baltimore, Lord.
Bancroft, W. H.
Bangor, City of.
Bangs, Anson M.
Banks, Louis.
Barbour, J. A.
Barker, Ralph.
Barker, S. B.
Barkley, Alexander.
Barkley, R. C.
Barlum, John J.
Barlum, Thomas.
Barnes, Irene.
Barnes, Iva S.
Barnes, Susie P.
Barnett, The.
Barnum, George E.
Barnum, Sam.
Barr, Alice L.
Barr, John C.
Barrett, Dorothy.
Barrett, Hugh C.
Barrett, Mamie.
Barrett, Oscar F.
Barrett, Michael T.
Barrett, R. J.
Barron, Anna.
Barron, Robert.
Barth, L. L.
Bartlett, Commodore.
Barton, Grace.
Bartow, J. H.
Basco, T.
Bateman, E. G.
Bates, George H.
Battle, James.
Bauman, Philip K.
Bavier, W. N.
Baxter, Edgar.
Baxter, H. A.
Baxter, Irwin D.
Baxter, W. C.
Beach, A. F.
Beach, William N.
Beal, Dana.
Beal, Sylvina W.
Beale, Mary J.
Beam, W. L.
Beaman, R. C.
Beard, Edith.
Beard, Henry S.
Beard, James.
Beard, William H.
Beardsley, A. J.
Beardstown, City of.
Beatty, Charles.
Beauchamp, Z. E.
Beckwith, F. H.
Bedell, Osslan.
Beebe, Mary.
Begley, Edward.
Bell, Ada.
Bell, Anna.
Bell, Carrie.
Bell, Daniel.
Bell, Eva.
Bell, Florence.
Bell, Hattie.
Bell, Ida.
Bell, Julia W.
Bell, Laura.
Bell, Lucy.
Bell, Mary.
Bell, May.
Bell, Nettie.
Bell, Nora.
Bell, Ruth.
Belle, Anna.
Belle, Annie.
Belle, Bonnie.
Belle, Buckeye.
Belle, Cora.
Belle, Fannie.
Belle, Flora.
Belle, Florence.
Belle, Frances.
Belle, Gracie.
Belle, Hazel.
Belle, Ida.
Belle, Mae.
Belle, Mary.
Belle, Nettie.
Belle, Ottumwa.
Belle, Salley.
Belle, White Cloud.
Bellinger, A. A.
Bellows, Joseph F.
Belo, Mary.
Benner, Eliza A.
Benner, Sherman S.
Bennett, James G.
Bennett, M. V.
Bennett, S. J.
Bennett, W. Gertrude.
Benton, Thomas H.
Benton Harbor, City of.
Berke, Edw. H.
Berlin, City of.
Birmingham, City of.
Berry, B. F.
Berry, Janie.
Bertram, John.
Berwind, Edward J.
Berwind, Harry A.
Berwind, John E.
Bessemer, Sir Henry.
Beta, C. S. C. Co.
Bethea, W. J.
Bethel, Helen.
Bielman, C. F.
Bielman, C. F., jr.
Bigelow, A. G.
Bigelow, H. P.
Biggs, W. S.
Billar, Samuel P.
Billo, George H.
Birckhead, L.
Bird, Abram S.
Bird, Francis A.
Bird, Hattie M.
Bird, Lady.
Bird, Lillie.
Bird, May.
Bishop, Amanda.
Bishop, W. H.
Bisso, Joseph.
Bitters, Tansy.
Bixby, W. K.
Bixley, Edgar.
Black, Clarence A.
Black, Edmund F.
Blackwell, Eliza.
Blades, Lizzie.
Blades, Thomas.
Blades, William B., jr.
Blaine, James P.
Blaine, City of.
Blair, Helen.
Blaisdell, Sarah H.
Blake, Ellen.
Blanch, Haddie.
Blanchard, Kirk S.
Blankford, Wm. J.
Blees, Mary S.
Block, Joseph.
Bloecker, Emma.
Bluffton, City of.
Blum, Sarah.
Blundon, William.
Blunk, J. M.
Bly, Nellie.
Bodwell, Gov.
Boeckling, G. A.
Bogue, Virgil G.
Bolce, Hewitt.
Boland, John J.
Boles, W. A.
Bond, Hugh.
Bond, Hugh L., jr.
Bonner, J.
Boody, David A.
Booth, A.
Booth, Edwin L.
Booth, E. S.
Booze, Eva.
Bope, H. P.
Bos, C. J.
Boston, City of.
Bothell, City of.
Bouker, John A.
Bourne, Frederick G.
Boutin, N.
Bowden, Georgie C.
Bowers, C. O.
Bowman, Dorcas.
Bowyer, C. C.
Boyce, Isabella J.
Boyce, Mary H.
Boyd, Harry H.
Boyden, J. E.
Boyer, L.
Boynton, C. L.
Boyne, City of.
Bozman, L. H.
Bradford, Dorothy.
Bradford, J. and P.
Bradley, Charles H.
Bradley, George H.
Bradley, James.
Bradley, John C.
Bradley, M. A.
Bradley, Peter B.
Bradley, Robert S.
Bradley, W. C.
Bradley, Wm. J.
Bradley, Wm. 2d.
Bradon, Clara.
Bradshaw, Mary A.
Bradshaw, Mary S.
Brady, G. F.
Braeger, Frank.
Brainard, Julia A.
Bramble, Eva.
Bramell, A. M.
Brandow, Edwin.
Brandt, Madaline.
Branning, J. W.
Bransford, Bertie.
Bransford, L. R.
Bransford, Viva.
Brearly, Armitage.
Breckenridge, Belle.
Brennan, Michael M.
Brennan, Thomas S.
Brent, Mary.
Brett, James T.
Brevard, Fannie.
Brewer, Viola M.
Brewerton, Major Henry.
Brewington, J. C.
Brewster, S. S.
Breymann, G. H.
Breymann, John B.
Bridges, Elsie A.
Briggs, Dr. S. N.
Brightman, Leonard.
Brittain, Mollie.
Brittain, Wm. M.
Britton, John A.
Brockman, H. C.
Brockton, City of.
Broere, Ida G.
Broere, Mary N.
Brogan, L. T.
Brooks, Anna J.
Brooks, H. G.
Brooks, Lee H.
Brooks, Velma.
Broward, Capt.
Brower, A. G.
Brower, Henry F.
Brown, A. C.
Brown, Albert.
Brown, Alex.
Brown, Alice.
Brown, Alvin.
Brown, Carrie.
Brown, Charles.
Brown, Clara.
Brown, E. N.
Brown, Eugene H.
Brown, Flora.
Brown, Frank E.
Brown, Gussie.
Brown, Harry.
Brown, Harry C.
Brown, Harvey H.
Brown, Hattie.
Brown, I. E.
Brown, I. L.
Brown, J. J. H.
Brown, James E.
Brown, Jerry.
Brown, Jim.
Brown, Just.
Brown, Nellie.
Brown, R. C.
Brown, R. L.
Brown, S. Thos.
Brown, Sam.
Brown, S. Q.
Brown, Samuel S.
Brown, Sarah.
Brown, Senora.
Brown, W. W.
Brown, William L.
Brown, Willie.
Brownell, George F.
Bruce, B. F.
Brune, F. W.
Bruner, Joseph.
Brush, Geo. S.
Brusso, C.
Brusstar, John Twohy.
Brusstar, William S.
Bryant, Lottie.

Bryson, Mabel E.
Bucham, Hattie F.
Buchanan, James.
Buchanon, George.
Buck, Henry.
Buck, J. F.
Buckley, Edward.
Buckley, Kate.
Budd, A. R.
Budd, Goldy.
Buell, F. R.
Bueno, Esta V.
Buffalo, City of.
Bullington, Eugene J.
Buhne, H. H.
Bunker, Ellhu.
Bunker, George H.
Bunsen, Robert W. E.
Bunting, Wm. H.
Burdett, J. C.
Bureau, Charles.
Buren, Loule.
Burger, H. B., jr.
Burkhart, Young.
Burney, Robert B.
Burnham, George.
Burnham, Jack.
Burns, Etta M.
Burns, James.
Burns, S. F.
Burr, Ellen.
Burr, Forest.
Burroughs, F. G.
Burrows, F. C.
Burt, C. W.
Burt, Lucille.
Burton, Georgie.
Busby, Leonard J.
Bush, Beatrice.
Bush, C. E.
Bush, Eleanor.
Bush, Louisa.
Bussey, Lady.
Butler, Catherine A.
Butler, Frank S.
Butler, Jim.
Butler, Joseph G., jr.
Butman, W. G.
Butterfield, Samuel.
Butters, Marshall F.
Butts, J. B.
Byers, A. M.
Byers, James.
Byers, J. C.
Byrne, Mary C.

Cabot, G. L.
Cadwell, C. W.
Cahill, Walter.
Cahill, Winfield S.
Caln, Tubal.
Call, Joe.
Callanan, L. J.
Callahan, John W.
Callis, D. G.
Callister, J. W.
Calvert, G. W.
Camden, City of.
Camors, J. B.
Campalgne, H. A.
Campana, Jennie.
Campbell, David.
Campbell, D. R.
Campbell, John.
Cannon, Kate.
Cannon, Maggie.
Caples, John F.
Cappella, A. F.
Carathlma, Mary.
Carbray, Felix.
Carlysle, Mary.
Carpenter, A. B.
Carr, General J. B.
Carr, Robert E.
Carré, W. W.
Carrington, M. D.
Carnel, M.
Carnegie, Andrew.
Carney, Jas. A.
Carrabelle, City of.
Carrel, Hercules.
Carroll, James.
Carson, Kit.
Carter, E. D.
Carter, James O.
Carter, Ruth V.
Carter, W. B.
Carter, W. B.
Carter, W. J.
Cassano, Peter.
Cassidy, James H.
Cassidy, John.
Caswell, Herman S.
Caswell, John W.
Cavett, Clara.
Celina, Mary.
Chadwick, Nellie.
Chaffee, J. B.
Chamberlain, E. T.
Chamberlain, H. S.
Chamois, City of.
Champion, H. M.
Champlin, Capt. Thos. A. P.
Chandler, John G.
Chanslor, J. A.
Chapel, H.
Chapin, Chester W.
Chapin, Commander.
Chapman, Wm. E.
Chappell, A. E.
Chard, Samuel.
Charleston, City of.
Charnley, C. M.
Chase, Edna.
Chase, Ida.
Chase, Ida M.
Chase, Stephen.
Chatham, William.
Cheboygan, City of.
Chelsea, City of.
Cherry, C. C.
Cherry, S. A.
Cherry, W. N.
Chester, City of.
Chester, L. J.
Chicago, City of.
Childs, Eversley.
Childs, George W.
Childs, George W.
Childs, W. H.
Chipman, Susie.
Chisholm, Alvah S., jr.
Chisholm, William.
Choate, Leander.
Christian, D. E.
Christie, T. S.
Christy, Andrew.
Church, Alonzo C.
Church, G. H.
Churchman, F. A.
Cincinnati, City of.
Claire, Eva.
Claire, Ste.
Clark, Alva.
Clark, Champ.
Clark, Dora.
Clark, Edward.
Clark, James H.
Clark, John I.
Clark, Joseph M.
Clark, J. V.
Clark, Malcolm V.
Clark, O. M.
Clark, R. P.
Clark, S. L.
Clark, William H.
Clark, Wm. W.
Clarke, C. C.
Clarke, Chas.
Clarke, Charlie.
Clarke, E. A. S.
Clarke, Samuel.
Clarmond, Lizzie.
Clarno, Ruth.
Clay, Henry.
Clayton, E. A.
Clayton, Jessie.
Cleary, Wm. E.
Cleaves, Governor.
Clement, Stephen M.
Clements, W. H.
Clemons, Josie.
Cleveland, Annie.
Cleveland, City of.
Cleveland, Grover.
Clipper, E. L.
Close, Robert J.
Clow, Martha.
Clowry, Robert C.
Cluett, Geo. B.
Clyde, Bettie.
Clyde, Dick.
Clyde, George W.
Clyde, Thomas.
Coates, Peter.
Cobb, Governor.
Cochran, Phebe.
Codd, E. J.
Coe, Burton E.
Coe, E. Frank.
Coe, S. S.
Coffey, Michael J.
Coilin, Abbott.
Collin, Stella M.
Collinberry, H. D.
Cogan, W. F.
Colburn, A. R.
Colburn, Lizzie.
Cole, J. O.
Cole, John M.
Cole, Thomas F.
Coles, Lucy.
Coley, William.
Coleman, F. P.
Coleman, William
Coleman, W. W.
Colgan, M. A.
Colgate, James B.
Collier, Captain.
Collier, Katie.
Collins, John B.
Collins, Val P.
Colman, J. M.
Colon, Peter L.
Colonna, Charles J.
Colton, A. W.
Columbia, City of.
Columbus, Christopher.
Columbus, City of.
Combes, Anna E.
Combes, S. D.
Combs, Mary E.
Comings, Annie.
Coney, Edgar F.
Congdon, Chester A.
Congdon, Thomas B.
Congdon, Wm. P.
Conger, Omar D.
Conine, Ell B.
Conklin, C. S.
Conklin, V. C.
Conners, William.
Conover, C. H.
Conover, Zeph S.
Conway, Alice E.
Conway, Michael W.
Conway, Jas. G.
Conway, Wm. J.
Cook, Cornelia.
Cook, E. P.
Cook, Josh.
Cook, Katie.
Cook, R. H.
Cook, Robert H.
Cooke, Delos W.
Cooley, George D.
Coombs, J. N.
Cooper, Anna S.
Cooper, Bella.
Cooper, George.
Cooper, Lillian C.
Cooper, Ralph M.
Cooper, S. J.
Cora, Ann.
Corbin, Henrietta.
Corbin, Lidie F.
Corcoran, H. J.
Cordill, Senator.
Cordts, John H.
Corey, William E.
Corl, Albert.
Cornelius, Adam E.
Cornell, Ezra.
Corning, Erastus.
Corr, Mary R.
Corrigan, James.
Cort, Henry.
Corwin, Horton, jr.
Costa, Pedro.
Costello, Dan.
Cotton, Nellie.
Couch, Mattie.
Coulbourn, Lena V.
Coulby, Harry.
Courtney, Frances.
Courtney, Warren J.
Cove, Glen.
Covert, I. C.
Covert, Tillie.
Covington, A. B.
Covington, H. L.
Covington, M. J.
Covington, W. H.
Cowan, Isabel.
Cowen, John K.
Cowle, John B.
Cowles, Theodore E.
Cowling, George.
Cox, C. F.
Cox, Christie A.
Cox, Drusilla M.
Cox, Effie.
Cox, Wm. E.
Cox, Wm. T.
Coyle, Mamie.
Coyler, C. Washington.
Crabtree, Earl Paul.
Craemer, Fred.
Craft, Florence M.
Craig, Geo. L.
Craig, Thompson S.
Cramp, William.
Crandall, Orville A.
Crane, Frank R.
Crane, Rhoda E.
Craven, John V.
Crawford, George G.
Crawford, Lizzie.
Cree, Bernice.
Creef, Hattie.
Crerar, John.
Creswell, R. J.
Crew, Edna V.
Crew, Henry G.
Crie, Harriet A.
Crimmin, Wilbur.
Cripps, George S.
Crockett, J. H.
Cronin, B. S.
Crosby, E. G.
Crosby, Forest T.
Crosby, S. L.
Crossman, Archey.
Croswell, Mary F.
Croswell, Omar J.
Croswell, W. W.
Croswell, Wm. W.
Crouse, J. S.
Crowell, Peter H.
Crozier, Jeanne.
Crum, Emma.
Crusoe, Robinson.
Crysler, Walter.
Cudahay, John.
Cudahy, John.
Cuddy, Loftus.
Culver, Sadie E.
Cumming, Wm. A.
Cummins, J. A.
Cumnock, Ruth E.
Cunningham, Thomas, sr.
Curran, Lauretta.
Currie, R. W.
Curry, S. S.
Curtis, C. F.
Curtis, George.
Curtis, Mary B.
Cutler, J. B.
Cutler, L. H.
Cuyler, Glen.
Dahl, Peter.
Dahlke, H
Dailey, G. W.
Dailey, John D.
Dailey, William J.
Dallas, John B.
Dallman, Martin.
Dalton, H. G.
Dalzell, Edward T.
Dalzell, Fred B., jr.
Dalzell, G. H.
Dalzell, W. F.
Dalzell, W. Freeland.
Dan, Capt.
Dana, Major.
Danes, A. S.
Daniels, E. R.
Danielson, G. W.
Dantzler, Bessie H.
Dantzler, Eran.
Dantzler, L. N.
Dare, Nina.
Dare, Virginia.
Darling, Grace.
Darling, Hattie.
Darlington, Jared.
Dash, John A.
Davidson, A. D.
Davidson, James E.
Davidson, Louis R.
Davidson, Thomas.
Davidson, William H.
Davis, Catharine.
Davis, Catherine.
Davis, Chas. J.
Davis, Etta.
Davis, H. J.
Davis, Irene Elaine.
Davis, James F.
Davis, Joseph H.
Davis, J. T.
Davis, M. M.
Davis, Maggie E.
Davis, Mary E.
Davis, Minnie.
Davis, M. Mitchell.
Davis, Nellie G.
Davis, R. G.
Davis, Ruby L.
Davis, Towsend.
Davis, T. H.
Davis, Ulster.
Davis, Winnie.
Davison, Alexine.
Davison, Ed.
Davison, Edith.
Davison, J. K.
Davock, William B.
Daws, E. F.
Dawson, Anna M.
Dawson, Joseph I.
Day, Charles A.
Day, Erastus.
Dayton, Charles F.
Dayton, Edwin.
Dayton, Lillie B.
Dean, B. M.
Dean, Daisy.
Dean, Helen.
Dean, Lillie.
Dearborn, David B.
de Barry, Fredk.
Deck, Irene.
Decker, Freddie W.
Decker, G. W.
Decker, Jennie F.
Decker, Sylvester.
De Costa, Gertrude.
De Hart, Col.
Deery, H. A.
Dell, Hazel.
Della, Emma.
Delmas, C. H.
Demarast, Aug.
de Monts, Sieur.
Dempsey, E. C.
Denessen, John.
Denessen, Nettie.
Denham, Helen.
Dennis, E. Benson.

Denson, James.
Denton, Grace M.
Depew, C. M.
De Puy, Capt. M.
Derickson, G. F.
Desmond, John.
Desmond, Tim.
Detroit, City of.
Devereux, J. H.
Dewar, John D.
Dewey, Admiral.
Dewey, George.
Dewey, Julian.
Dewey, J. N.
Dewing, M.
Dey, Nellie B.
Dial, Ella.
Dick, Capt.
Dick, Emma.
Dickerman, Martha E.
Dickinson, J. Q.
Dickinson, Wm.
Dickerson, E. S.
Dickson, E. P.
Dickson, H. L.
Dickson, Thomas.
Dickson, William B.
Dierssen, F.
Dillon, Lou.
Dimick, Lorenzo.
Dimmers, C. H.
Dimmick, J. K.
Dimock, H. F.
Dingley, Governor.
Dinkey, Alva C.
Dinsdale, William.
Dippel, John.
Dittly, George.
Dixon, Matilda J.
Dixon, Sarah.
Dixon, S. O.
Dixon, Thomas J.
Dodds, Robert.
Dodge, David R.
Dodge, John W.
Dodge, W. Talbot.
Dodsworth, Tom.
Dohrn, Anton.
Dolan, Hubert J.
Dollve, Louis.
Dollar, Grace.
Dollar, Melville.
Dollar, Stanley.
Dolliver, C. A.
Donahue, James M.
Donaldson, Geo. S.
Donaldson, J. A.
Donaldson, James P.
Donaldson, John A.
Donlphan, City of.
Donnelly, William P.
Donohue, John T.
Doodle, Nancy.
Dorner, Grace.
Dornbos, H. J.
Doron, William E.
Dorr, Temple E.
Dougherty, L.
Douglas, E.
Douglas, Gov.
Douglas, Otis W.
Douglas, R. B.
Douglass, E. T.
Douglass, John.
Douglass, Mary W.
Douglass, Virginia.
Dove, William M.
Dover, City of.
Doville, R. E.
Dowell, S. L.
Dowman, Sadie.
Downs, Kittie.
Doyen, P. H.
Doyle, James A.
Drake, Col. E. L.
Drake, T. C., jr.
Drake, W. E.
Dranneh, C. W.
Draper, Mary.
Drew, Helen P.
Drews, Fred.
Drews, Wm.
Driscoll, Fred.
Driscoll, J. H.
Drummond, Albert.
Dryden, Edith M.
Duane, James.
Du Bois, Henry N.
Dudley, Bob.
Duffy, Jim T., jr.
Dugan, Bessie M.
Dumont, Gen'l J. A.
Dunbar, James.
Dunbar, R.
Duncan, Hattie L.
Duncan, John.
Duncan, W. B.
Dunford, Fred J.
Dunham, James S.
Dunn, John, jr.
Durm, Sophia A.
Durrna, Mary F.
Durston, J. F.
Dussault, D.
Dutton, B. B.
Dily, Robert M.
Dwyer, E. L.
Dwyer, Thomas.
Dyer, Charles A.
Dykes, J. L.

Eads, James B.
Eagle, Spread.
Earl, Edna.
Earl, Wm. S.
Earle, Beatrice.
Earling, E. J.
Earnshaw, F. O.
Eastman, Gardie.
Easton, Sarah E.
Eaton, Blanche.
Eaton, Henry F.
Eaton, Phillips.
Eccles, Samuel, jr.
Echols, G. L.
Eddy, Charles A.
Eddy, John F.
Eddy, Selwyn.
Edenborn, Sarah.
Edenborn, William.
Edgington, Bell C.
Edison, Thomas A.
Edmunds, J. Henry.
Edson, C. R.
Edson, Franklin.
Edward, George.
Edward, James.
Edward, Stewart.
Edwards, E. W.
Edwards, Herbert N.
Edwards, Wilbert A.
Edwards, William.
Elchel, Leslie.
Elam, S. L.
Elbert, Julius.
Elder, Geo. W.
Elder, George W.
Eldert, Sarah.
Elizabeth, Mary.
Ellen, Lady.
Elliott, Clara A.
Elliott, J. C.
Elliott, James R.
Elliott, Wm.
Ellis, Sadie E.
Ellison, J. O.
Ellsworth, Annie.
Ellwood, Alvah.
Ellwood, Isaac L.
Elmore, R. P.
Elmore, Sue H.
Elodie, Young.
Elpficke, Mary C.
Emerson, Mary.
Emery, Temple.
Emson, Christian D.
Endress, Ora.
Endress, C. W.
Engel, William.
England, R. W.
Engle, Carrie.
Englis, John.
Enos, Jesse.
Enos, Laura.
Enos, Mulicia.
Ericsson, John.
Erie, City of.
Esherick, Frank K.
Esser, Mart H.
Estabrook, R.
Estell, Birdie.
Estelle, Clyde.
Estelle, Hazel.
Estill, John H.
Etta, Frances.
Eufaula, City of.
Eugene, City of.
Euphane, Helen.
Eure, C. T.
Evans, J. C.
Evans, J. J.
Evans, Johnson.
Evans, Pearl D.
Evartt, Eva.
Eveline, M.
Evelyn, Mary.
Everett, City of.
Ewell, J. C.
Ewig, H.

Fairbairn, Sir Wm.
Fairbanks, Julia.
Fall River, City of.
Fallon, Mary T.
Farmer, Mollie L.
Farragut, Admiral.
Farrell, James A.
Fass, Marcus.
Faulkner, C. L.
Faunce, George B.
Fawcett, Gordon.
Fayetteville, City of.
Fedderman, C. W.
Felton, Rebecca L.
Fenerstein, Louis.
Fentress, W. S.
Fenwick, George W.
Fern, Fanny.
Ferris, Charley.
Field, George.
Field, Helen M.
Field, O. M.
Field, William A.
Fields, W. K.
Filbert, William J.
Finch, Henry.
Finley, J. B.
Fischer, S. M.
Fisher, Allencia B.
Fisher, Edwin A.
Fisher, Erwin L.
Fisher, George E.
Fisher, Meredosia.
Fiske, Bessie.
Fitch, Wm. F.
Fitzgerald, Richard.
Fitzgerald, R. P.
Fitzgerald, W. E.
Fix, Clarence.
Flagg, G. A.
Flanders, Wm. M.
Flannery, Thomas.
Flannery, W. H.
Fleet, Samuel.
Fleetwood, Julian J.
Fletcher, A. A.
Fletcher, F. W.
Fletcher, Mary.
Fletcher, Spencer D.
Fletcher, Theo.
Fletcher, T. F.
Fletcher, William.
Florence, City of.
Flower, Gov.
Flower, Roswell P.
Fobes, Geo. C.
Foggle, J. W.
Follette, Nellie.
Follette, James W.
Follette, W. H.
Foote, Emily A.
Ford, B. S.
Ford, J. C.
Fordham, Grace.
Fordney, Joseph W.
Foreman, Clay.
Forman, W. A.
Forsyth, George I.
Forsyth, Lester A.
Fort, Tom.
Fort Pierre, City of.
Foss, Lillian D.
Foss, Wilson P.
Foster, A.
Foster, I. N.
Foster, Lizzie B.
Foster, Parks.
Foster, R. J.
Foster, Reuben.
Fowle, Daniel G.
Fowler, Dick.
Fowler, Frank.
Fowler, Joe.
Fowler, W. E.
Fox, Charles A.
Fox, John.
Frances, Anna.
Frances, Charles.
Frances, Ida.
Frances, M.
Frances, Mary.
Francis, Emma.
Francis, Guy R.
Frank, Henry.
Frank, Ida.
Franklin, Benjamin.
Franklin, Mary B.
Frasch, Herman.
Fraser, Esther.
Frazer, A. C.
Frazier, Henry.
Frear, W. H.
Freda, Bertie L.
Freeman, Daisy.
Freeman, Gracie E.
Freese, A. C.
French, G. Watson.
French, Jonas H.
French, J. W.
French, Peter W.
Frick, Henry C.
Frisbie, General.
Fritz, Capt.
Froelich, Elizabeth M.
Frome, Anna M.
Froment, Alex.
Fryer, Robert L.
Fuller, John.
Fuller, Edward L.
Fuller, Ransom B.
Fuller, W. P.
Fuller, Wilford W.
Fullerton, J. C.
Fulton, Robert.
Furber, James T.
Furman, George H.

Gadsby, Daisy.
Gage, Hattie.
Gallagher, C.
Gallagher, Charles T.
Gallaway, S. R.
Gallison, Wm. H.
Gallup, Annie E.
Gallup, N. S.
Gamble, Edward S.
Gamage, Laura E.
Gandy, E. R.
Gardner, Edwin B.
Gardner, Sophia M.
Garfield, James A.
Garig, Wm.
Garlick, T. J.
Garner, Mary B.
Garner, May.
Garrett, C. P.
Garrett, J. Lentz.
Garrett, John.
Garrett, John W.
Garrett, Robert.
Garretson, General.
Garrison, Edilie H.
Garrison, Julia B.
Garrison, Virgie.
Gary, Elbert H.
Gaskell, Millie T.
Gaskill, Leola B.
Gates, Artemus.
Gates, John W.
Gatzert, Balley.
Gay, Nellie.
Gaynor, Col. John F.
Gazzam, Nellie M.
Geiken, Frank P.
Genever, Lottie.
Genoa, City of.
Gent, F.
Gerber, Estelle.
Gibb, David.
Gibbons, J. Thomas.
Gibbs, John.
Gibbs, John S.
Gibbs, Rufus M.
Gibson, Eva L.
Gibson, J. S.
Gibson, Willie J.
Gifford, A. T.
Gifford, James M.
Gilbert, Fannie M.
Gilbert, Fred.
Gilbert, Jennie H.
Gilbert, W. H.
Giles, Emma.
Gilham, Robert P.
Gill, Alice M.
Gillen, Edward.
Gillen, Henry.
Gillett, F. W.
Gillett, James N., jr.
Gilliett, S. P.
Gillilken, Effie M.
Gillikin, U. M.
Gillis, A.
Gilman, Edward R.
Gilmore, Q. A.
Gilroy, Thos. F.
Glvan, H. C.
Glven, Adam.
Gladdys, E. O.
Gladwish, W. E.
Glass, Pete.
Glen, John.
Glenn, Fulton.
Glennan, E.
Gloucester, City of.
Gnewuch, Charlie J.
Godfrey, Annie.
Godman, F. L.
Goldstrom, E.
Gordon, F. W.
Gordon, Mary E.
Gordon, R. J.
Gore, J. J.
Gorges, Ferninando.
Gorman, A. P.
Gorman, Avery.
Goss, Blanche Viola.
Goss, Mabel E.
Gould, Jay.
Goulder, Harvey D.
Gove, Wesley A.
Gowen, Albert Y.
Grace, Ben.
Grace, E. C.
Grace, Jennie.
Grace, Lady.
Grady, Henry W.
Graham, Lillie M.
Graham, May.
Graham, W. R.
Graham, W. W.
Grammer, G. J.
Grand Rapids, City of.
Grannis, Carrie.

Grant, General.
Grant, Nettie.
Grant, U. S.
Grasselli, Eugene.
Grattan, W. S.
Gratwick, William H.
Gray, Alma.
Gray, Alys.
Gray, Esther.
Gray, Lady, H.
Gray, Mary A.
Gray, Nellie.
Gray, Wash.
Graysboro, City of.
Greaven, S. B.
Grebb, Nellie L.
Green, Andrew H.
Green, C. H.
Green, G. R.
Green, Gilbert R.
Green, Nettie.
Green, Rody.
Greene, M. T.
Greenlaw, Lizzie F.
Greenwood, Harry.
Greiner, Charles M.
Griffin, Grace.
Griffin, Jennie.
Groach, Ada.
Groh, Mary.
Grove, F. H.
Grover, Cris.
Groves, Anthony, jr.
Growler, Sallie.
Grubbs, J. M.
Grueby, Frances S.
Gulley, J. M.
Guloi, Geo.
Gunby, L. W.
Gunn, J. R., No. 2.
Gunnell, E.
Gust, Henry.
Gustin, F. K.

Haarstick, Henry C.
Haaven, Marie G.
Haber, Henry A.
Hackett, Francis B.
Hackett, Walter.
Hackley, J. H.
Hagan, George E.
Hagan, John J.
Hagan, Rose.
Hagen, Peter.
Hagerman, J. J.
Haggett, Marion.
Hagler, J. P.
Hague, John J.
Haines, A. T.
Haines, C. L.
Haines, Louisa.
Hal, Capt.
Hale, Helen.
Hale, James L.
Hale, Nathan.
Halenbeck, O. L.
Haley, Annie T.
Haley, E. D.
Halford, R. G.
Hall, Douglas.
Hall, Ellen.
Hall, Fred.
Hall, Fred B.
Hall, Hattie E.
Hall, Henry B.
Hall, James H.
Hall, Mildred.
Hall, Susie.
Hall, W. G.
Halladay, Charles.
Haller, Geo. F.
Halliday, A. M.
Hamilton, Annie M.
Hamilton, Chas. H.
Hamilton, Lady.
Hamblin, Bessie.
Hamlin, H. E.
Hammel, Julia C.
Hampton, Wade.
Hancock, General.
Hand, C. C.
Hand, Homer.
Hand, L. R.
Hanna, Alex Y.
Hanna, D. R.
Hanna, Howard M., jr.
Hanna, J. D. C.
Hanna, Leonard C.
Hanna, M. A.
Hanson, Albert.
Hanson, Mary.
Hanson, N. T.
Harbor, Belle.
Hardesty, George W.
Harding, Abner C.
Hardison, W. T.
Hardy, Katie M.
Hardy, Lila May.
Hare, John S.
Harkins, Jessie.
Harley, Henry.
Harlin, John.
Harlock, W.
Harms, Sophie.
Harper, John.
Harper, Maggie.
Harper, M. E.
Harrington, C. B.
Harrington, Fannie T.
Harrington, W. E.
Harriot, R. A.
Harris, C. M.
Harris, E. W.
Harris, Joe.
Harris, Lillian M.
Harris, Rebecca J.
Harrison, Ben.
Harrison, Carter H.
Harrison, Katie.
Harrow, W. G.
Hart, Eugene C.
Hart, Frank W.
Hart, John A., No. 2.
Hart, Joseph.
Hart, S. C.
Hartman, Samuel H.
Hartt, J. C.
Hartwell, Fred G.
Harvy, Mary E.
Harvey, C.
Harvey, F. E.
Haskell, Lillian H.
Haskell, Wm. A.
Haskins, Magnerite.
Hass, L. T.
Hastie, R. M.
Hatfield, J. T.
Hathaway, A. M.
Haughwaut, Theodore.
Hausler, M. G.
Havey, Hugh R.
Haviland, B. T.
Haw, May.
Hawes, Clara.
Hawgood, H. B.
Hawkins, Emma.
Hawkinsville, City of.
Hawley, George.
Hay, James.
Hayden, Fannie.
Hayden, N.
Hayes, R. B.
Hayes, Winnifred.
Haynes F. J.
Hays, Ed Ryan.
Hayward, M. Blanche.
Hazard, Susie.
Hazzard, Williams A.
Heald, Cordelia.
Healy, John J.
Hearst, William R.
Heath, A. R.
Heath, E. H.
Heath, Gardner.
Heath, Jacob M.
Hebard, Charles S.
Hebard, Daniel L.
Hebard, R. H.
Hebard, Robert H.
Heck, N. H.
Heckmann, W. L.
Hedges, Ira M.
Heffelfinger, Frank T.
Hegg, E. A.
Helden, Charles.
Helder, John.
Helnley, J. and C..
Helm, D. T.
Hemphill, R. H.
Henderer, M.
Henderson, Lizzie.
Hengerer, William.
Henkle, E. J.
Hennen, Martha H.
Hennes, Annie R.
Henry, Frank D.
Hermann, G. M. A.
Herold, Ferd.
Heron, Leona.
Herrin, Wm. F.
Herron, James.
Herron, John S.
Hersey, Francis C.
Hershey, B.
Hershey, Peter D.
Hester, Dredge.
Hettler, Herman H.
Hewes, Amy.
Hewitt, Abram S.
Hibbard, George A.
Hicks, J. Frank.
Hilda, Lady.
Hilderbrandt, H. F.
Higgins, James S.
Higgins, Mamie.
Hill, Dr. Frederick.
Hill, Elinora.
Hill, G. W.
Hill, J. W.
Hill, L. P.
Hill, James J.
Hines, L. Edward.
Hinton, John B.
Hinton, Robert L.
Hires, J. W.
Hirsch, Gilbert.
Hite, W. C.
Hitz, Herman.
Hodgdon, George M.
Hodson, Clarence.
Hoffman, Maria.
Hoffman, Philip.
Hogan, James H.
Hogg, Ima.
Holden, Hendriek S.
Holland, Beulah M.
Holland, Mabel.
Holland, Robert.
Hollins, Harry B.
Hollister, S. W.
Holmes, Edwin F.
Holmes, Gracie.
Holton, E. D.
Holton, J. S. W.
Holyoke, Richard.
Homan, Annie.
Honshell, Wash.
Hood, Thos.
Hook, I. N.
Hoole, A. J.
Hooper, E. A.
Hooper, John A.
Hope, Clarise.
Hope, Grace.
Hopkins, Chas. E.
Hopkins, John S.
Horn, Annie E.
Horner, Jack.
Horner, Raymond.
Horton, Mabel E.
Hoskins, N. S.
Houghten, H.
Houghton, Douglass.
House, John.
Housman, J. I.
Houston, J. D.
Howard, Alice.
Howard, Georgie.
Howard, John.
Howard, Mary.
Howard, Stanley.
Howard, William.
Howe, Geo. C.
Howlett, John J.
Howlett, Maggie A.
Howlett, Thomas F. J.
Hoy, W. H.
Hoyt, James H.
Hoyt, Luke.
Hubbard, B. H. B., '
Hubbard, Charles.
Hubbard, General.
Hubbard, Russell.
Hubby, Turner E.
Hudgins, E. H.
Hudler, John H.
Hudson, Asher J.
Hudson, City of.
Hudson, Fred.
Hudson, George.
Hudson, Hendriek.
Hudson, J. M.
Huff, G. W.
Hughes, Pauline.
Hughes, Albert N.
Hughes, Atkins.
Hughes, D. W.
Hughes, Eugene.
Hughes, John A.
Hull, Cody.
Hulse, Edna H.
Hume, Mary D.
Hume, William I.
Humphrey, James.
Hunsader, John.
Hunt, M. W.
Huntington, City of
Hupper, Jennie A.
Hur, Ben.
Hurley, John G.
Hurst, John F.
Husky, Fred.
Hutchins, Olive F.
Hutchinson, Charles L.
Hutchinson, J. T.
Hutchinson, John M.
Hyde, Elizabeth.
Hyde, Frances.
Hyman, Myron L.

Idaho, City of.
Inglis, John L.
Inman, B. B.
Inman, Myra.
Irving, Blanche F.
Irwin, Gov.
Irwin, Nellie.
Isabell, C. C.
Islander, Thousand.
Isom, Will H.
Issena, Princess.
Ives, Albert M.
Ives, Frederick E.
Ives, Geo. N.
Ivins, De Witt C.

Jack, Captain.
Jackson, Andrew.
Jackson, Dan'l K
Jackson, E. H.
Jackson, J. A.
Jackson, Stonewall.
Jackson, Virginia.
Jacksonville, City of.
Jahncke, Paul F.
Jahncke, Walter F.
James, Arthur.
James, G. L.
James, J. E.
James, Robert.
James, W. T.
Jamison, William A.
Jane, Lady.
Jansen, Fredk.
Jeanette, Hazel.
Jeffery, John H., jr.
Jeffrey, L. A.
Jenkins, Charles O.
Jenkins, LeBaron H.
Jenkins, Robert.
Jenks, J. M.
Jenks, Sarah A.
Jewell, Mabel.
Jewett, Jack.
Jex, H. N.
John, James.
Johnson, A. B.
Johnson, A. J.
Johnson & Son, F. W.
Johnson, James W.
Johnson, Jessie.
Johnson, J. W.
Johnson, Nels.
Johnson, Nettie.
Johnson, Robert W.
Johnson, S. E.
Johnson, Sophia.
Johnson, Theodore B.
Johnson, Thomas J.
Johnson, Wm. A.
Johnson, Willie N., jr.
Johnston, Robert E.
Joline, D.
Jonahan Brothers.
Jones, B. F.
Jones, B. F., jr.
Jones, Elizabeth.
Jones, F. B.
Jones, Frank.
Jones, F. P.
Jones, Fred.
Jones, H. B.
Jones, Harry P.
Jones, J. B.
Jones, Kate.
Jones, N. M.
Jones, Paul.
Jones, Samuel B.
Jones, Thomas P.
Jordan, S. E.
Joy, Lizzie S.
Joyce, G. W.
Joyce, Henry L.
Jubb, Thomas F.
June, Bella.
Jung, Emily.
Justice, Howard M.
Jutte, W. C.

Kahler, Tryne.
Kalkins, Ed. E.
Kane, Thomas.
Kane, Winnie.
Karl, Minnie.
Karwan, Mary R.
Kavanaugh, Katie.
Kavanaugh, William K.
Kay, James.
Kea, Mauna.
Keefe, J. S.
Keeler, Elmer A.
Keeler, Wm. H.
Keeley, John, jr.
Keller, Gerard H.
Keller, Herbert E.
Keller, Irving G.
Kelley, Austin L.
Kelley, Phillip F.
Kelley, W. A.
Kellogg, Joseph.
Kelly, Charles M.
Kelly, Wm. J.
Kelsor, William.
Kendall, Harvey J.
Kennedy, Catharine L.
Kennedy, Chester A.
Kennedy, Dr. David.
Kennedy, Emma J.
Kennedy, H. B.
Kennedy, Hugh.
Kenney, A. E.
Kern, Daniel.
Kerr, D. G.
Kerr, Robert.
Key, D. M.
Keys, Hanson H.
Key West, City of.
Kibble, George W.

Kilburn, F. A.
Kilgore, Maude.
Killam, Charles.
Killick, R. J.
Kimball, Lee, jr.
Kimpland, C. N.
Kinch, Wm. H.
King, Edna B.
King, Fred.
King, George.
King, James E.
King, Jerome B.
King, Lucy.
King, Olive.
King, Pearl.
King, Samuel G.
King, Tom.
King, Willis L.
Klugman, Major.
Kingsland, Charlotte J.
Kingston, George.
Kirby, Frank E.
Kirby, Mary Ann.
Kirby, S. R.
Kirk, Wm. B.
Kirkham, Geo. K.
Klein, John F.
Kling, August, sr.
Knapp, Joseph C.
Knapp, L. W.
Knapp, M. A.
Knapp, Mollie.
Knapp, S. F.
Knight, E. C.
Knight, Erastus C.
Knight, Kitty.
Knight, Sir.
Knipe, James N.
Knobloch, Lena.
Koehn, Frederick.
Koellmer, Frank A.
Koerber, Henry, jr.
Koon, Valentine.
Kopp, Jacob T.
Korter, Henry L.
Kotcher, Chas. W.
Kremer, Charlie.
Kroll, Peter.
Kuper, Chas. P.
Kuppersmith, W. M.
Kyle, William.

Lain, John, jr.
Lake, F. H.
Lake, Lady.
Lake, T. W.
Lamb, C. H.
Lambdin, Mazie W.
Lambert, John.
La Moore, Helen C.
Lamson, J. S.
Lamson, Katie C.
Lancraft, Amanda F.
Lancraft, Wm. T.
Lane, D. T.
Lane, Frank T.
Lane, Helen D.
Lang, N. R.
Langdon, James R.
Langell, Simon.
Lark, Stephen.
Larsen, Anne J.
Lathrop, J. W.
Latrobe, F. C.
Latta, W. J.
Lattimer, Geo. E.
Laughlin, Henry A.
Laughlin, James.
Laurents, W.
Laurie, Annie.
Laviolette, G. F.
Lawrence, Charlie.
Lawrence, Cornelius W.
Lawrence, Fred M.
Lawrence, John L.
Lawry, Hattie E.
Lawson, Albert G.
Lawson, Dola.
Leah, Hazel.
Leatham, John.
Le, Catherine P.
Ledyard, Col.
Lee, Alice.
Lee, Anna.
Lee, Annie.
Lee, Bob, jr.
Lee, Carrie.
Lee, Ella.
Lee, Fred A.
Lee, General.
Lee, Georgia.
Lee, Gilbert.
Lee, Harry.
Lee, Henry.
Lee, James.
Lee, James C.
Lee, John.
Lee, Mary.
Lee, Mollie.
Lee, Nancy.
Lee, Percy.
Lee, Peters.
Lee, Rees.
Lee, Robert E.
Lee, Roxie.
Lee, Ruby.
Lee, Stacker.
Lee, Thelma.
Leggett, Francis H.
Lehmann, W. F.
Leigh, C. B.
Leland, Arthur.
Lemon, Molly.
Lenahan, Frank.
Lennen, Hannah A.
Lennox, Fannie.
Lenox, John.
Leonard, Gracie.
Leonard, George B.
Leonard, John.
Leopold, N. F.
Leppert, Joe.
Le Roux, Paul.
Le Roy, Charles.
Leslie, Lizzie E.
Lester, Addie.
Levy, E. L.
Lew, Captain.
Lew II, Capt.
Lewes, City of.
Lewis, J. B.
Lewis, J. W.
Lewis, Jessie.
Lewis, John F.
Lewis, Mamie.
Lewis, Mary H.
Lewis, Mary S.
L'Hommedieu, S.
Light, J. P.
Lightheiser, Edna D.
Lightner, J. P.
Lincoln, A.
Lincoln, Gen'l.
Lindauer, G. C.
Lindsay, A. G.
Lindsay, Buck.
Lindsey, Daniel.
Linn, William R.
Lisman, F. J.
Little, C. H.
Livingston, Herman.
Livingstone, William.
Lloyd, Christian.
Lloyd, Hattie.
Lloyd, Henry.
Lloyd, O. S.
Loa, Mauna.
Lockwood, H. S.
Lockwood, James Y.
Lodbell, Henry.
Loesch, Eugen.
Logan, James J.
Logan, Jennie G.
Logan, Wm.
Lohman, J. Fred.
London, City of.
Long, Anna.
Long, S. F.
Long, George M.
Long Beach, City of.
Loomis, George.
Loomis, Luther.
Loop, F. S.
Lord, Russell.
Lore, Theo. R.
Lorman, C. A.
Lou, Lady.
Louise, Alice.
Louisville, City of.
Lounds, Ida Bell.
Lourey, Henry.
Lovett, Joshua.
Low, A. A.
Low, Seth.
Lowe, Helen.
Lowell, City of.
Lowery, H. C.
Lowndes, Addie L.
Lowndes, J. Howard.
Lowry, John L.
Lucas, Captain A. F.
Lucas, Erna M.
Lucas, Mary C.
Luce, B. D.
Luckenbach, D. N.
Luckenbach, Edgar F.
Luckenbach, Edward.
Luckenbach, F. J.
Luckenbach, Harry.
Luckenbach, J. L.
Luckenbach, Jacob.
Luckenbach, Lewis.
Luckenbach, M. E.
Luckenbach, S. V.
Luckenbach, Walter A.
Ludington, Luzerne.
Ludlow, Henry.
Luebke, A. W.
Lundy, John.
Lundy, Frederick
Lundy, R. C.
Luntz, John.
Lute, Ruth B.
Lutz, Maggie.
Lutz, T. C.
Luyster, P. B.
Lydon, Harry C.
Lykes, Doctor.
Lynch, Thomas.
Lynde, Charles W.
Lynds, Harry.
Lynn, City of.
Lyon, C. W.
Lyon, Geo. L.
Lyons, J. Harry.

M. B. M., Governor
Mc, Harry.
Mc, Hattie.
Mc, Katie.
Mc, Mary.
Mc, Ralph.
McAllister, Chas.
McAllister, Daniel.
McAllister, J. P.
McAllister, John E.
McAllister, Robert.
McAllister, William.
McAnge, W. N.
McAteer, John.
McAvoy, Frank and Helen.
McAvoy, William.
McCaldin, Wm. J.
McCallum, Gen'l.
McCann, Margret.
McCarthy, Wm. J.
McCauley, Wm. F.
McCaulley, E. V.
McChesney, W. S., jr.
McClellan, Gen'l.
McClellan, George B.
McClellan, Wm.
McColl, Helen.
McCord, Henry D.
McCormack, E. J.
McCracken, John.
McCulloch, W. B.
McCullough, John G.
McCune, Ada.
McCune, Sarah.
McCutcheon, Sam.
McDonagh, M. P.
McDonald, J. R.
McDonald, Lewis.
McDonald, Rita.
McDonald, Wallace A.
McDonough, James.
McDougall, Alexander.
McElroy, Daniel.
McElroy, Etta.
McElroy, Thomas.
McFadden, Hazel.
McGean, John A.
McGonagle, William A.
McGowan, Jack.
McGowan, Wm. S.
McGregor, City of.
McGregor, Mary A.
McGuirl, James J.
McGuirl, James P.
McGuirl, May.
McGuirl, Patrick.
McIntosh, A. J.
McIntosh, H. P.
McIntosh, S. P.
McIntyre, Clara A.
McKeever, Edward J., jr.
McKeever, S. W.
McKeever, Steven W., jr.
McKenzie, Marguerite S.
McKerchey, John M.
McKinley, Wm.
McKinley, William.
McKinney, Price.
McKown, Veda M.
McLain, Lottie B.
McLain, Martha E.
McLean, Andrew A.
McLoon, Louise.
McLoon, Marion.
McLoon, Silas.
McMorrow, J. F.
McNaughton, P. B.
McNeal, G. H.
McNeal, Kenneth L.
McNeill, C. A.
McNeill, L.
McNichol, E.
McVea, Charles.
McVittie, A.
McWilliams, Belle.
McWilliams, Charles.
McWilliams, Charles Henry.
McWilliams, Clara.
McWilliams, James.
McWilliams, John J.
McWilliams, Owen J.
Maberry, Geo. W.
Macalester, Charles.
Mace, A. V.
Mace, E. S.
Machen, L. W.
Mack, John.
Mack, William Henry.
Mack, William S.
Mackin, John, sr.
Mackinac, City of.
Macomber, B. F.
Macon, City of.
MacTier, A. D.
Madden, Thomas F.
Madeleine, M.
Madeline, Esther.
Madill, George A.
Magune, C. L.
Mahar, John.
Mahon, M. S.
Major, Guy G.
Makee, James.
Malden, City of.
Malone, E. B.
Malony, Mary.
Manee, A. and W.
Manette, City of.
Mann, Charles.
Mann, John C.
Mann, Mary.
Manning, J. P.
Manning, John P.
Manning, Martha.
Mansfield, Emily.
Mansfield, F., and Sons.
Mansfield, Helen Josephine.
Mapes, Lady.
Marchal, C. L.
Marlon, Alice.
Markham, Geo. C.
Markham, Gov.
Markle, W. R.
Marks, H. D.
Marks, M. M.
Marmet, Florence.
Marmet, Lena.
Marmet, Lucie.
Marmet, Otto.
Marmet, Sallie.
Marquand, Henry.
Marquette, City of.
Marquette, Pere.
Marran, Martin J.
Marrero, L. H.
Marsh, W. E.
Marshall, Albert M.
Marshall, G. B.
Marshall, G. B., No. 2.
Marshall, Ira.
Marshall, J. H.
Marshall, Maggie.
Marshall, Mary A.
Marston, Clara A.
Marston, J. H.
Martel, Mae.
Martin, Billy.
Martin, C. G.
Martin, Emma R.
Martin, Eva M.
Martin, T. W.
Martin, G. P.
Martin, James H.
Martin, Jas. T.
Martin, John.
Martin, M.
Martin, Paul.
Martin, Ruth M.
Martingale, Thomas.
Marts, E. W.
Marvel, William.
Marvin, E. M.
Mason, M. A.
Mason, W. G.
Mason, W. S.
Mason, Rollin E.
Mather, Samuel.
Mather, William G.
Mathes, Harilton A.
Matheson, Geo., No. 2.
Mathews, S. B.
Matsen, Jessie.
Mattick, Walter.
Mattison, C. A.
Maul, Florence.
Maurer, Henry.
Maxene, Andree.
Maxwell, E. G.
Maxwell, J. W.
Maxwell, Kate.
May, Ada.
May, Alice.
May, Allie.
May, Alma.
May, Annie.
May, Arlona.
May, Bertha.
May, Bessie.
May, Cecil.
May, Celeste.
May, Clara.
May, Edna.
May, Eleanor.
May, Ella.
May, Elsie.
May, Emily.
May, Erma.
May, Ethel.
May, Etta.
May, Ettta.
May, Eva.
May, Flora.
May, Ida.
May, John F.

May, Lady.
May, Laura.
May, Lena.
May, Leona.
May, Lettie.
May, Lida.
May, Lillian.
May, Lillie.
May, Lily.
May, Lizzie.
May, Lucy.
May, Lura.
May, Maggie.
May, Mattie.
May, Nannie.
May, Nellie.
May, Nettie.
May, Nettie.
May, Uella.
May, Viola.
Mayer, Charles F.
Mayer, Oscar F.
Maytham, Thomas.
Maytham, Tom.
Meacham, Daniel B.
Mead, Edwin H.
Mead, Walter F.
Meade, Spencer.
Medill, Joseph.
Meek, J. H.
Meekins, D. R.
Meister, C. A.
Meldrum, H. A.
Melton, G. T.
Memphis, City of.
Menre, J. A.
Mercereau, W. L.
Merchant, F. D.
Merchant, Lottie G.
Mercur, Fred.
Merriam, Charles.
Merrill, A. F.
Merritt, I. J.
Mersereau, Emeline.
Mersereau, I. P.
Merwin, William M.
Messick, W. L.
Metzgar, Peter.
Meyer, John E.
Meyer, W. H.
Mildred, Ida.
Mildred, Sadie F.
Miler, R.
Miles, Paddy.
Milford, City of.
Millard, E. M.
Millard, Thomas C.
Miller, Alice B.
Miller, Dan W.
Miller, Ellen M.
Miller, John.
Miller, Leonard B.
Miller, P. P.
Miller, Phil J.
Millett, Gladys.
Mills, Aroma.
Mills, Austin L.
Mills, D. O.
Mills, David W.
Mills, Edward.
Mills, Leland.
Mills, Robert.
Mills, Zophar.
Mlnch, Anna C.
Mlnch, Phillp.
Miner, J. L.
Miner, Stanley H.
Minor, J. D.
Minot, Eddie A.
Minsinger, C.
Mischler, C. F.
Mister, Mary T.
Mitchell, Alfred.
Mitchell, Clarence B.
Mitchell, Daisy.
Mitchell, Minnie.
Mitchell, Moe.
Mitchell, Samuel.
Mobile, City of.
Moger, Louisa.
Moger, Minnie L.
Mohler, W. H.
Molen, H. E.
Moll, Clifford F.
Moller, Maud.
Mondak, City of.
Montgomery, City of.
Moody, William H.
Moore, Amanda.
Moore, Annie.
Moore, C. H.
Moore, C. W.
Moore, Gladie.
Moore, H. B., jr.
Moore, Hazel D.
Moore, Howard C.
Moore, J. P.
Moore, John W.
Moore, S. E.
Moore, W. E.
Moore, W. O.
Moran, Catherine.
Moran, Eugene F.
Moran, Helen B.
Moran, Julia C.
Moran, R. J.
Morehead, Garrett.
Moren, James.
Moreno, M. S.
Morford, T. T.
Morgan, Grace.
Morgan, H. S.
Morgan, James.
Morgan, James L.
Morgan, J. P., jr.
Morgan, J. Pierpont.
Morgan, J. W.
Morgan, J. Willard.
Morgan, W. D.
Morley, W. B.
Morrell, Daniel J.
Morris, Jas. A.
Morris, Melvin.
Morrison, John C.
Morrow, Joe S.
Morse, C. W.
Morse, Eda J.
Morse, Geo. F.
Morse, J. T.
Morse, James W.
Morse, Jay C.
Morse, Maud B.
Morse, Samuel F. B.
Morse, Willie E.
Mortimer, Harry.
Moser, Dr. Geo. J.
Mott, Gen'l G.
Mott, Geo. H.
Mott, Richard.
Mould, H. D.
Mt. Clemens, City of.
Mull, W. H.
Mulr, Flossy M.
Mulr, L. O.
Muir, Susie.
Muir, William T.
Mulford, Sarah M.
Mullen, Martin.
Mulry, Thomas M.
Munro, Josiah G.
Munroe, Frank.
Munroe, J. A.
Murchison, D.
Murphy, Simon J.
Murphy, William H.
Murray, Alfred J.
Murray, Ed. F.
Murray, Edward G.
Murray, Geo. R.
Murray, Juliette W.
Murray, Oscar G.
Murray, William B.
Murrow, J. S.
Muscogee, City of.
Myer, Ed.
Myrtle, Josie.
Myrtle, H. E.

Naples, City of.
Narup, Louise.
Nash, R.
Nauvoo, City of.
Navagh, John.
Neal, L. G.
Neale, David.
Neff, Charles S.
Neff, Lucy.
Neff, Sidney O.
Negus, Hattie L.
Neilson, James B.
Nell, Elsie.
Nelles, George T.
Nelson, Captain.
Nelson, Charles.
Nelson, Ethel P.
Nelson, George.
Nelson, Mabel.
Nelson, N. J.
Nessen, N. J.
Nettleton, A. E.
Nevius, P. I.
New Baltimore, City of.
Newburg, City of.
Newcomb, Rebecca M.
Newcomer, Waldo.
Newell, W. P.
Newey, Lillian M.
Newhouse, Oscar.
Newkirk, H. H.
Newport, City of.
Newton, General.
Nickerson, Angella B.
Nicholas, I. W.
Nicholls, F. F.
Nichols, Harry.
Nichols, H. S.
Nichols, J. G.
Nichols, John.
Nisbet, D. A.
Nixon, Annie M.
Nixon, G. W.
Nixon, S. F.
Noble, Benj.
Noble, Ella.
Nooney, Robert B.
Norfolk, City of.
Norman, M. E.
Norton, David Z.
Norton, Harriet.
Nottingham, William.
Nunan, Elizabeth W.
Nunan, Richard J.
Nutz, W. D.
Nye, Harold B.

Oades, John.
O'Brien, Henry.
O'Brien, Thomas F.
Oekers, Adella.
Ockers, Jennie.
Ockers, Jacob.
Ockers, Lue.
Ocola, City of.
O'Day, Ellen A.
Odell, Benjamin B.
Odell, Bernice A.
Odell, B. D., jr.
O'Donohue, Joseph J.
Oglebay, E. W.
Ohl, Edwin N.
Olaf, Prince.
Olcott, W. J.
Olcott, William J.
Oles, J. G.
Olver, Henry W.
Olsen, Irving D.
Olson, Emma S.
Olympia, City of.
Onen, Anna F.
O'Neil, Sarah.
O'Neil, W. W.
Orbeta, Sarah.
Organ, Chas. H.
O'Riorden, Eleanor.
O'Riorden, Mary.
O'Riorden, P.
Orr, Arthur.
Orr, George N.
Osier, Elmer E.
Osier, Emma S.
Osier, Mary A.
Osier, Willard K.
Osborn, Chase S.
Osborn Frank C.
Osborn, W. T.
Osborne, F. M.
O'Shanter, Tam.
Ostrom, L. V.
Otis, G. B.
Otis, John.
Owen, Alfred D.
Owen, John.
Owens, F. M.
Owens, John.

Packard, J. S.
Packer, E. A.
Packer, Harry E.
Paden, Kate, No. 2.
Paden, Nina.
Paepcke, Herman.
Page, Polly.
Page, Polly H.
Pahlow, Louis.
Paine, William A.
Palmer, Clara A.
Palmer, J. A., jr.
Palmer, Katie L.
Palmer, Robert.
Palmer, William P.
Panama, City of.
Pankratz, George.
Pape, Dick C.
Para, City of.
Parent, S. N.
Paris, City of.
Parker, Charles W., jr.
Parker, Virginia.
Parkhurst, A. P.
Parkhurst, Wm. L.
Parkin, Edmond.
Parks, Annie P.
Parks, E. J.
Parks, Gracie.
Parks, O. E.
Parks, Sadie M.
Parks, Sheldon.
Parmelee, C. D.
Parmelee, J. W.
Parsons, Isabel.
Patch, Dan.
Patrol, P. D.
Patten, Mary.
Patten, Thomas.
Patterson, Geo. T.
Patterson, J. D.
Patton, Ida.
Patton, Joy.
Patton, L. E.
Paul, R.
Paulsen, Jacob.
Payne, Helen.
Payne, O. W.
Payson, A. H.
Peacock, J. L.
Pearce, Chas. B.
Pearl, Effie A.
Pearson, James P.
Pearson, Nellie.
Pearson, T. N.
Pease, Geo. C.
Peavey, Frank H.
Peavy, George W.
Peck, E. M.
Peck, Eleanor F.
Peck, Gessner.
Peck, Henry A.
Peck, Richard.
Peckham, W. N.
Peene, Joseph, sr.
Pekin, City of.
Penn, Wm.
Pennington, B. C.
Pennypacker, Governor.
Penrose, Boies.
Penton, D. H.
Peoria, City of.
Perin, Clifford.
Perkins, Chas. H.
Perkins, George W.
Perry, Commodore.
Perry, D. P.
Perry, Frank.
Perry, Louise.
Perry, Oliver H.
Perry, William G.
Pert, Eddie.
Perew, John.
Peters, J. D.
Peterson, J. H.
Pettis, Frank C.
Pettis, Janice D.
Pettis, Portis C.
Pettis, Robert.
Petty, Robert E.
Pettygorve, Lizzie.
Pfeil, P. M.
Pharr, J. N.
Phelps, Frank D.
Philadelphia, City of.
Phillips, William H.
Phillips, Anita.
Phillips, Augustus J.
Phillips, B. C.
Phillips, David K.
Phillips, Etta V.
Phillips, Esther.
Phillips, Frank M.
Phillips, Gracie.
Phillips, J. W.
Phillips, S. J.
Phillips, Scotty.
Phipps, Henry.
Platt, Katie.
Plekands, H. S.
Pickert, Stella.
Pickles, Thomas.
Pierce, A. C.
Pierce, E. M.
Pierson, General.
Pike, Chas. H.
Pillsbury, Edwin L.
Pinkett, Joe.
Pinkham, S. H.
Pitman, Roxie.
Plankinton, John.
Plant, H. B.
Platte, City of.
Pletz, Wm. F.
Pocahontas, Belle of.
Poe, General Orlando M.
Pollock, Walter B.
Pollock, W. G.
Poor, L. D.
Pope, E. C.
Porter, Anna.
Porter, Jessie.
Porter, W. M.
Porter, W. S.
Port Orchard, City of.
Portsmouth, City of.
Potter, Bulah.
Potter, Carrie.
Potter, Charles A.
Potter, George L.
Potter, George R.
Potter, J. H.
Potter, T. J.
Poulsen, Johan.
Poulson, Marion J.
Powell, John T.
Powell, L. G.
Powell, Mary.
Powell, Nettie C.
Powell, R. W.
Power, George H.
Power, T. C.
Pratt, Enoch.
Pratt, George W.
Prentice, James H.
Prentiss, A. G.
Prentiss, S. S.
Preston, Henry, sr.
Price, Charles S.
Price, Cora.
Price, Eugene F.
Price, H. C.
Price, Lewis M.
Price, Lida F.
Pride, George W.

Proctor, Wm. L.
Pryor, Ethel J.
Puebla, City of.
Pulaski, Count.
Pulitzer, Joseph.
Pulver, Lewis.
Purdy, Libbie.
Purton, Euphemia.
Putnam, General.
Putnam, George P.
Pyles, Sam.

Quackenbush, G. V. S.
Quay, M. S.
Quigley, Thos. A.
Quill, John.
Quill, Nettie.

Raber, Violet H.
Race, Eva A.
Rackett, Minnie T.
Ralph, P. J.
Ramsay, Carrie A.
Ramsdell, Homer.
Randall, Fred B.
Randall, Lovie.
Randerson, John P.
Randolph, Geo. F.
Ranney, Rufus P.
Rapp, Charlie.
Raser, Geo. B.
Rasmussen, A.
Rasmussen, Dora.
Rathbone, Joseph.
Rausenbaum, Florence.
Raven, A. A.
Rawson, H. B.
Rawson, Nellie E.
Ray, Beulah.
Ray, Ivah.
Raymond, C. P.
Raymond, Paul.
Rea, Lucy M.
Reading, City of.
Ream, Norman B.
Reckinger, P.
Recor, Edward P.
Reed, Chas.
Reed, E. Warren.
Reed, Emma K.
Reed, Fanny.
Reed, J. A.
Reed, James H.
Reed, Laura.
Reed, T. C.
Reed, W. H.
Reed, William F.
Reeder, Howard.
Reeder, J. T.
Rees, W. D.
Reessing, Herman.
Reeves, Louise.
Reeves, Reba.
Reidal, W.
Reidenbach, R. P.
Reinhart, Wm.
Reis, William E.
Reiss, John P.
Reiss, Peter.
Reitz, Chas.
Rend, William P.
Revere, Paul.
Rex, Borealis.
Reyburn, John E.
Reynolds, C. J.
Reynolds, Gard P.
Reynolds, J. A.
Reynolds, R. C.
Reynolds, Senator.
Rhea, Richard.
Rhea, Robert.
Rhodes, Eliza.
Rhodes, Joshua W.
Rhodes, Richard.
Rhodes, Virginia.
Rhodes, Wm. Castle.
Rhue, Shaun.
Rice, George.
Rice, Hazel.
Rice, Senator.

Rich, Clara E.
Rich, John H.
Richards, Ed.
Richards, Fred E.
Richards, Leonard.
Richardson, Addie.
Richardson, Granville A.
Richardson, J. B.
Richardson, James E.
Richart, J. C.
Richter, H. J.
Riddle, J. Q.
Ridley, C. W.
Riehl, J. H.
Riehl, Mary P.
Riggin, W. T.
Riggs, Allie.
Riggs, Marlen.
Riley, Ben.
Riley, Edna.
Riley, Frank M.
Ripley, E. P.
Risher, J. C.
Risley, C. L.
Ritchie, J. C.
Riter, Charles M.
Roach, W. J.
Robins, Albert K.
Robins, John B.
Robbins, Ella E.
Robbins, Emily.
Robbins, Franels L.
Robbins, Wm. H.
Roberts, Cora L.
Roberts, Ed.
Roberts, George.
Roberts, J. B.
Roberts, John.
Roberts, Percival, jr.
Roberts, Wentz L.
Roberts, W. J.
Robertson, D. E.
Robertson, Duncan.
Robertson, F. Y.
Robertson, G. W.
Robinson, Nora B.
Robinson, J. T.
Robinson, Louisa B.
Robinson, Lucius W.
Robinson, Robert.
Roche, David T.
Rock, Capt. Chas.
Rockefeller, Frank.
Rockland, City of.
Roe, George B.
Rogers, F. W.
Rogers, George.
Rogers, George F.
Rogers, Henry H.
Rogers, Henry S.
Rogers, Herman L.
Rogers, Robert.
Rogers, William A.
Rohlffs, Ella.
Rollar, William.
Rollison, John A.
Rome, City of.
Romer, William F.
Ronan, Ellen M.
Ronan, P. C.
Rone, Bessie.
Rooks, Sarah M.
Roosa, Frank W.
Roosevelt, Teddy.
Roosevelt, Theodore.
Roper, Alice.
Roper, W. T.
Roscoe, L.
Rose, A. C.
Rose, Chas. E.
Rose, Fanny M.
Rose, Gladys D.
Rose, J. G.
Ross, Betsy.
Ross, Charlie.
Ross, Emma Kate.
Ross, Hugh.
Ross, Irving F.
Ross, Joe.
Ross, John.

Ross, Joseph W.
Ross, Lucile.
Ross, Myrtle M.
Ross, Ralph.
Ross, Sadie.
Ross, Walter.
Rotolo, S.
Rowland, F. C. and A. E.
Rowland, Nena A.
Rowland, William.
Roy, Chauncey.
Roy, James.
Roy, R. T.
Royal, Walter.
Rowe, Gordon.
Rowe, H. C., & Co.
Rowe, Henry C.
Rowe, N. A.
Rowe, Ruel.
Rowe, William H.
Ruark, A. W.
Ruark, Cora T.
Ruby, G. W.
Rudolph, M. J.
Rudolph, Wm.
Rugee, John.
Rugge, John.
Rugge, Louise.
Rumsey, John.
Runnels, D. N.
Runnels, H. E.
Runyon, Charles.
Runyon, Mildred.
Russell, Ben.
Russell, Chas. W.
Russell, E. L.
Russell, Governor.
Russell, H. A.
Russell, Lillian.
Russell, May.
Russell, Nellie.
Rust, David W
Ruth, Mary F.
Ryan, Charles C.
Ryan, John J.
Ryerson, Carrie A.

Sabin, L. C.
Sack, Emma L.
Sackman, Henry.
Sachs, Mary.
Safford, Julia.
Sage, Russell.
St. Ignace, City of.
St. Louis, City of.
St. Mary, City of.
Salem, City of.
Saltillo, City of.
Salva, Maggie.
Sam, Captain.
Sammis, Madalene.
Samos, Fannie.
Sampson, Admiral.
Sanders, W. B.
Sanford, Charles B.
Sanford, Geo. D., jr.
Sanford, J. W.
Sanford, Margaret J.
Sarasota, City of.
Sargent, Mattie.
Sauer, Nick.
Saunders, E. N.
Saunders, J. A.
Savannah, City of.
Saville, Sargent L.
Sawyer, Eddy.
Sawyer, Nora D.
Sawyer, Philetus.
Sawyer, S. & F.
Sawyer, W. H.
Scannell, David.
Schaefer, Phillip G.
Schall, Edgar M.
Schaubel, Harry, jr.
Schaubel, William, sr.
Scheckel, Phil.
Schenck, S. C.
Schermerhorn, L. Y.
Schiller, William B.
Schlesinger, Ferdinand.

Schley, Admiral.
Schmidt, S., & Co.
Schmitz, Annie.
Schmoldt, R. G.
Schneider, Minnie.
Schoellkopf, J. F.
Schoonmaker, Col. James M.
Schoonmaker, John D.
Schraeder, Charles.
Schuh, J. P.
Schultz, Charles A.
Schuyler, David H.
Schwing, Carrie B.
Scofield, Fannie.
Scopas, Margaret.
Scott, A. M.
Scott, H. C.
Scott, Helen.
Scott, Henry T.
Scott, Isaac M.
Scott, James H.
Scott, Joe.
Scott, Mary.
Scott, Robert A.
Scott, T. A., jr.
Scott, William.
Scott, William L.
Scrammell, Fred E.
Scranton, Walter.
Scully, John.
Scully, Mary F.
Scully, Thomas J.
Sealy, John.
Sears, Emily.
Seattle, City of.
Seely, John A.
Senff, Charles H.
Selecman, J. T.
Seline, May
Sellwood, Joseph.
Sennett, Mary E.
Serrell, A. T.
Seward, Ida V.
Seymour, Geo. D.
Seymour, R. A., jr.
Shane, Carrie L.
Sharkey, John.
Sharp, Mary A.
Sharpe, Wm. H.
Sharples, John.
Shaughnessey, Sir Thomas.
Shaw, Annie M.
Shaw, D. C.
Shaw, Howard L.
Shaw, L. B.
Shaw, Quincy A.
Sheadle, J. H.
Sheldon, Cora A.
Shelton, City of.
Shepard, C. U.
Shepherd, W. J.
Sheppard, Mayme.
Sheridan, Gen'l.
Sheridan, Phil.
Sherman, G. R.
Sherman, J. T.
Sherman, W. A.
Sherwin, John.
Shima, Geo.
Shipman, Allie E.
Shores, Clara E.
Shores, E. A., jr.
Shores, Martha.
Short, E. M.
Shoyer, S. E.
Shreveport, City of.
Shrigley, James H.
Shriver, William.
Shull, Ada C.
Shultz, Geo. S.
Shultz, L. A.
Shumate, Bertha.
Silber, Julius F.
Sicken, M.
Siemens, Sir William.
Sigel, General Franz.
Silsbe, Wallie A.
Simmons, Florence E.
Simmons, Gladys B.
Simons, George W.

Simple, Sam.
Simpson, A. M.
Simpson, E. E.
Simpson, Pierce.
Simpson, S. G.
Simpson, W. H.
Sinclair, James R.
Sisson, J. H.
Skidmore, Abram P.
Silder, E. T.
Sloat, Jos. T.
Small, Emmett.
Small, John H.
Smeed, Edward H.
Smiley, Proctor K.
Smith, A. D.
Smith, A. M.
Smith, A. W.
Smith, Adeline.
Smith, Alonzo E.
Smith, Annie L.
Smith, B. Lyman.
Smith, Benjamin A.
Smith, C. B.
Smith, Charlie O.
Smith, Daisy E.
Smith, Edward.
Smith, Elizabeth Monroe.
Smith, Eugena Dana.
Smith, Eva.
Smith, E. E.
Smith, Frances.
Smith, Francis.
Smith, George W.
Smith, Gracie.
Smith H, Gracie.
Smith, H. M. C.
Smith, Henry B.
Smith, Hurlbut W.
Smith, James, jr.
Smith, Janie E.
Smith, Jeremiah.
Smith, J. C.
Smith, John F.
Smith, John P.
Smith, John W.
Smith, L. C.
Smith, L. P.
Smith, Lucy E.
Smith, Lyman C.
Smith, Mary R.
Smith, Monroe C.
Smith, Nann.
Smith, Nettie B.
Smith, Peter.
Smith, S. W.
Smith, Sarah.
Smith, Sommers N.
Smith, Sydney T.
Smith, Theodore.
Smith, Walter R.
Smith, Wilbert L.
Smith William V. R.
Smoot, French.
Smoot, W. T.
Snellenburg, J. J.
Snook, T. W.
Snow, Lizzie M.
Snyder, William P., jr.
Sofield, C. S.
Somers, Alvin C.
Somers, Frank.
Sommers, Richard W.
Sooy, Dan.
Soper, Albert.
Soper, Charles E.
Sophia, Princess.
Sorrel, General G. M.
Sours, Bolly.
South Haven, City of.
Southwick, Geo. N.
Shagot, J. W.
Spalding, Gussie B.
Spalding, Jesse.
Sparks, John.
Spedden, Lauretta.
Spencer, General.
Splane, H. C.
Sprague, Clara M.
Sprague, Fanny.

Sprague S. F.
Sprague, William.
Sprankle, J. R.
Springfield, City of.
Spurling, Elva L.
Squire, F. B.
Squires, George P.
Stackhouse, Powell.
Stafford, W. R.
Stallings, William T.
Stamford, City of.
Standish, Miles.
Standish, Myles.
Standish, Rose.
Stanley, Helen.
Stanley, Nellie M.
Stanton, John.
Staples, Cora L.
Staples, Jas. T.
Staples, Mary E.
Starbuck, N. B.
Starbuck, Wm. H.
Stark, C. H.
Stark, W. H.
Starke, Conrad.
Starr, George.
Starr, George E.
Stearn, Abraham.
Stedman, Oscar C.
Steele, Mary.
Steers, Henry.
Steers, J. Rich.
Stephenson, Bob.
Stephenson, George.
Stephenson, I. Watson.
Stephenson, S. M.
Stepple, Miss.
Sterling, Reba.
Sterrett, A. W.
Sterrett, John H.
Stetson, Alice L.
Stetson, J. B.
Stevens, Ida M.
Stevens, J. H.
Stevens Kate C.
Stevens, Mabel L.
Stevens, W. L.
Stevenson, Russell.
Stevenson, T. E.
Stevenson, Wm.
Steward, C.
Stewart, A. E.
Stewart, Alexander.
Stewart, Alexander M.
Stewart, A. M.
Stewart, Elizabeth.
Stewart, Esther.
Stewart, Fannielebelle.
Stewart, Glendy.
Stewart, Graemie.
Stewart, Mary.
Stewart, May.
Stewart, Rhoda.
Stickney, Natt.
Stiles, Grace.
Still, Alwina H.
Stine, Mary.
Stinson, F. M.
Stirling, A. G.
Stocker, Hugh.
Stoddard, L. V.
Stokley, Wm. S.
Stone, Albert J.
Stone, Amasa.
Stone, Charles R.
Stone, Ella G.
Storie, William.
Story, Gertie.
Straits, City of the.
Strieker, Charles P.
Stringer, T. J.
Strohn, C. B.
Strong, Nat.
Strong, William L.
Struven, Peter C.
Stuart, Edwin S.
Stuart, James P.
Stuart, John.
Stuart, John C.
Sturtevant, T. L.
Sullivan, Alex. J.
Sullivan, Dennis T.
Sullivan, John H.
Sullivan, J. J.
Sullivan J. K.
Sullivan, Lawrence M.
Sullivan, Roger C.
Sullivan, Timothy D.
Sumner, A. C.
Sumner, General.
Sunde, Norman.
Sutton, E. W., jr.
Sutton, Nat.
Sutton, Walter E.
Suydam, Mary E.
Swain, David.
Swain, Percy.
Swain, Verne.
Swain, Verne.
Swan, Alden S.
Swan, Tom.
Swenie, D. J.
Sydney, City of.
Sylvester, John.
Sylvester, Robbie F.
Symons Major.

Taft, Helen.
Tagart, Samuel H.
Taggart, Grantham I.
Taggart, T. R.
Talcott, M.
Tall, H. L.
Tampa, City of.
Tanner, O. B.
Tarbox, C. and R.
Tatum John W.
Taunton, City of.
Tawes, James C.
Taylor, A. Brooke.
Taylor, Helen.
Taylor, Hersey D.
Taylor, Hudson.
Taylor, J. H.
Taylor, J. V.
Taylor, Julian S.
Taylor, Moses.
Taylor, R. W.
Taylor, R. W., jr.
Taylor, T. M.
Taylor, W. F.
Taylor, W. S.
Taylor, Walton L.
Taylor, Willard U.
Taylor, William H.
Taylor, Young.
Taxis, John.
Teague, S. E.
Teal, J. N.
Teed, Bob.
Teel, Mary E.
Tegtmeyer, Archie.
Tell, William.
Temple, Flora.
Temple, Louise.
Tennison, Wm. B.
Terre Haute, City of.
Terry, Edwin.
Terry, G. S.
Terry, J. W.
Terry, L. F.
Tessler, A. A. C.
Thacher Eben A.
Thaw, Evelyn N.
Theckla, G.
Thom, Gen. George.
Thomas, G. W.
Thomas, G. H. A.
Thomas, Hattie.
Thomas, J. M.
Thomas, J. P.
Thomas, James.
Thomas, J. Hickman.
Thomas, Katy.
Thomas, Mary.
Thomas, Tom.
Thompson, Alexis W.
Thompson, C. D.
Thompson, Edith M.
Thompson, Eliza J.
Thompson, Emma E.
Thompson, Evelyn M.
Thompson, J. W.
Thompson, Robert M.
Thompson, Smith.
Thompson, Thomas.
Thomson, Elihu.
Thorne, L. S.
Thorpe, Sarah.
Thropp, Thomas H.
Thurston, Grace.
Tibbetts, Vinal H.
Tice, George S.
Tice, Nettie L.
Timanus, E. Clay.
Timmins, Edward M.
Timmins, John J.
Timmins, Thomas F.
Tisdale, H. G.
Tobey, N. D.
Toby, Capt.
Tod, Helen.
Todd, J. P.
Todd, S. J.
Toledo, City of.
Tolley, Naomi R.
Tolley, S. H.
Tolman, Lelia E.
Tomkins, Calvin.
Tomkins, Watson.
Toomey, Humphrey.
Topeka, City of.
Torrey, Nellie.
Totman, Lewis C.
Tower, Charlemagne, jr.
Towle, Wm.
Townsend, Edward Y.
Townsend, Estella.
Townsend, R. G.
Tracy, Nellie.
Tracy, Thomas.
Tracy, Walter.
Tracy, William.
Travers, E. F.
Traverse, City of.
Trefethen, N. W.
Tremper, Jacob H.
Tresselt, A. C.
Treu, Martin.
Trevor, John B.
Trigg, James N.
Trimble, Richard.
Trinter, Chas. A.
Trombly, José.
Trotman, M. B.
Truby, John M.
Truelson, Chas.
Truesdale, William H.
Trumpour, D. A.
Truslow, S. W.
Tucker, Jennie.
Tucker No. 2, F. W.
Tuckwell, James.
Tull, Bertie E.
Tull, E. J.
Tull, E. James.
Turner, C. W.
Turner, Charles.
Turner, H. B.
Turner, Marion E.
Tuttle, M.
Tyerell, Nellie M.
Tyler, Frank.
Tyler, Myrtle E.
Tyson, Jesse.

Uhler, Clara E.
Ulrich, Major.
Underhill, Gerard.
Underwood, F. D.
Underwood, Frederick D.
Upshur, Wm. M.
Upson, Andrew S.
Upson, J. F.
Uron, George.
Utley, E. H.

Valentin, J. A.
Valvoline, Addie.
Van Alst James.
Van Cott, Cornelius.
Van Dusen, Olive B.
Van Duzen, B. M.
Van Ells, H. M.
Van Hise, Charles R.
Van Name, Sophia.
Van Tuyl, Geo. C., jr.
Van Vleck, George H.
Van Wyck, Pierre C.
Van Wyen, J.
Vance, Edgar H.
Vancouver, City of.
Vanderburg, G.
Vandrenil, E. J., jr.
Vansciver, Annie L.
Vardaman, Alethe.
Vasa, G.
Velt, R. C.
Velma, Ada.
Venn, Katie.
Vernon, Belle.
Vessels, O. H.
Vetra, Richard J.
Viator, Rita A.
Vickers, Sarah E.
Vinson, George.
Vinyard, Caroline.
Virginia, Alice.
Virginia, Emma
Virginia, Princess
Visger, Captain
Voight, E. A.
Voight, Katie
Vosburg, Geo. R.
Vought, Caroline
Vreeland, A. E.
Vreeland, C. A.

Wacker, Dorothy F.
Waddell, H. A.
Wade, Addie.
Wade, J. H.
Wadley, William M.
Wadsworth, James W.
Wagner, B. A.
Wahl C. F.
Wainwright, G. C.
Walden, W. D.
Waldo, L. C.
Waldrof, J. C.
Walker, Alice E.
Walker, Clara E.
Walker, Mary J.
Walker, Perry G.
Walker, Ruth.
Walker, T. B.
Walker, T. C.
Walker, W. H.
Walker, William M.
Wall, Harry M.
Wallace, Albert.
Wallace, Chas. S.
Wallace, E. L.
Wallace, Grace M.
Wallace, James C.
Wallace, Nina G.
Wallace, Robert.
Walling, A. W.
Walsh, James A.
Walsh, James P.
Walsh, Julius S.
Walsh, Lizzie.
Walstein, M. G.
Walter, Sarah E.
Walters, Thomas.
Walton, Izaak.
Walworth, Lizzie.
Wand, Thomas L.
Waples, John S.
Ward, Andrew J.
Ward, Ethel M.
Ward, Flaurence.
Ward, Francis J.
Ward, J. W.
Ward, Lida.
Ward, Luther C.
Ware, J. R.
Warner, Charles M.
Warner, Randolph S.
Warner, Wm. L.
Warren, Florence.
Warren, George E.
Warren, H. O.
Warren, Henry.
Warren, Homer.
Warren, J.
Warren, Minnie.
Warsaw, City of.
Warton, Joseph.
Warwick, W. J.
Washburn, Elizabeth.
Washburn, Geo. W.
Washburn, M. L.
Washburn, U. F.
Washington, Gen'l.
Washington, George.
Waterbury, James M.
Waterman, R. M.
Watervliet, City of.
Watkins, R. E.
Watson, Angie B.
Watson, C. W.
Watson, Harvey.
Watson, Hazel L.
Watson, J. O.
Watson, Ruth C.
Watson, V. L.
Watt, Archibald.
Watt, James.
Wattson, Thos. B.
Waverly, George.
Wawatam, Chief.
Wax, Toddy.
Wayman, M. D.
Weare, Portus B.
Weaver, John.
Webb, Sarah.
Weber, Capt.
Weber, M. C.
Webster, J. A.
Webster, Lionel R.
Webster, Thomas B.
Weed, Sarah J.
Weems, Matilda.
Weems, Theodore.
Wefing, Lillian.
Wehrle, A., jr.
Welgand, Frank J.
Weir, Hazel.
Weir, Nancy.
Weir, Winant W.
Welch, John T.
Welch, Willie.
Welder, John J.
Welles, T. E.
Wellington, T. W.
Wellman, Henry.
Wells, Erastus.
Wells, Evey.
Wells, Frederick B.
Wells, J. R.
Wells, Wm. A.
Wente, Robert C.
Wentworth, G. K.
Werner, Charles H.
West, George R.
Wescott, R. L.
Wesley, Lewis.
Westerbeke, Edward.
Westman, Katie C.
Weston, Charles.
Wetherell, Sarah E.
Weyerhaeuser, F.
Wheeler, Daniel.
Wheeler, Harry R.
Wheeler, Irma L.
Wheeler, Joe.
Wheeler, M. D.
Wheeler, Minnie.
Whistler, G. N.
Whitaker, Byron.
White, Bob.
White, Chas. N.
White, Cora P.
White, Helen.
White, J. F.
White, J. J.
White, John J.
White, John T.

White, Idillian.
White, Lottie.
White, Pendennis.
White, Peter.
White, Robert.
White, T. C.
White, Therese.
Whiteley, Calvin.
Whiteman, H. C.
Whiteman, W. H.
Whitford, C. N.
Whiting, Carrie L.
Whiting, Gladys.
Whitlock, Charles M.
Whitney, A. J.
Whitney, H. M.
Whitney, James S.
Wickham, Wm. H.
Wicks, Dora.
Wicks, Jennie.
Wickwire, Hedge.
Wickwire, Theodore H.
Widener, Peter A. B.
Widlar, Francis.
Wiggins, Saml. B.
Wilbur, R. S.
Wilcox, Annie L.
Wilcox, Fannie A.
Wilcox, Leander.
Wilcox, Major.
Wilcox, Minot I.
Wilcox, Rowland H.
Wild, H. C.
Wilder No. 2, Jim.
Wiley, J. A.
Wilkinson, Horace S.
Willard, Albert D.
Willard, Daniel.
Willard, F. S.
Willard, Frances.
Willett, Nellie.
Willett, Thomas.
Williams, Charles E.
Williams, E. T.
Williams, Geo. H.
Williams, G. W.
Williams, Henry.
Williams, Henry P.
Williams, John.
Williams, J. H.
Williams, J. L.
Williams, J. P.
Williams, Joseph B.
Williams, Kate.
Williams, Roger.
Williams, Wm. G.
Willing, Flora M.
Willis, E. M.
Wilmer, George.
Wilmington, City of.
Wilmot, Maud.
Wilmot, R. W.
Wilmot, W. G.
Wilson, Anna C.
Wilson, Bessie.
Wilson, Captain Thomas.
Wilson, Elizabeth.
Wilson, Ella K.
Wilson, Etta M.
Wilson, Jennie.
Wilson, John P.
Wilson, L. H.
Wilson, Mathew.
Wilson, Thomas.
Wimett, Lady.
Winchell, B. L.
Wing, Chas. C.
Winship, Edith Goddard.
Winsor, Lucy B.
Winter, Herman.
Winthrop, Gov.
Wise, John.
Wistar, Gen'l I. J.
Witt, Herman.
Wittick, Mary.
Wohlt, August.
Wolf, William H.
Wolvin, Augustus B.
Womble, J. J.
Wonson, J. W.
Wood, Jim.
Wood, John A.
Wood, Joseph.
Wood, Sophie.
Wood, T. J.
Wood, Will H.
Woodall, A.
Woodall, Fannie.
Woodall, Kittie.
Woodbury, Charles Levi.
Woods, Arthur.
Woods, Elisha.
Woods, Frank.
Woodward, Col.
Woodward, I. C.
Woodworth, F. C.
Wooldridge, C. L.
Wooley, James.
Worcester, City of.
Worden, Capt.
Worth, John M.
Wotkyns, Tom S.
Wotten, Nellie F.
Wright, Alfred P.
Wright, H. E.
Wright, M. B.
Wright, N. E.
Wright, Walter W.
Wyker, J. D.
Wyland, J. L.
Wyllie, Alexander.

Yates, Harry.
Yerkes, William H., jr.
Yoakum, B. F.
Yonkers, City of.
Yorke, Thomas J., jr.
Young, Coe F.
Young, Ethel E.
Young, Harrie M.
Young, Helen.
Young, Lavelle.

Zane, Joseph.
Zeigler, Jean R.
Zimmerman, Eugene.

PART III.—UNRIGGED VESSELS.

Accles, John J.
Adams, James.
Adams, R. Mortimer.
Adsit, E. S.
Albert, Capt.
Aldrich, Hattie L.
Aldrich, Jeannette L.
Aldrich, Lillian.
Aldrich, Lewis W.
Allard, Laura.
Allard, Ruth.
Allen, H. F.
Allore, J. H.
Allore, Joseph A.
Anderson, James R.
Andros, Edmund.
Andy, Handy.
Annan, Edward.
Archer, J.
Arpin, Charles.
Asher, Joseph.
Ashley, William A.
Averill, Stanley E.

Babcock, John.
Bailey, Bill.
Baker, D. H.
Baker, Ethel.
Baker, Frank A.
Baker, George C.
Baker, J. W.
Baker, Samuel B., jr.
Baldwin, Frank R.
Baldwin, J. R.
Barnard, Houston.
Barnes, John.
Barratt, Edgar G.
Barrett, James M.
Barrett, L. R.
Barth, Valentine.
Bartley, Daniel F.
Bartley, Edward L.
Barton, Mollie.
Barton, W. M.
Bascom, Benj. H.
Bascom, Oliver B.
Bascom, W. F.
Bass, Geo. F.
Batchelor, Jane.
Baudett, Leo C.
Baxter, William E.
Bedard, A. N.
Beecher, E. B.
Beecher, L. W.
Bein, C. W.
Belden, O. J.
Bellegarde, Joseph.
Bennett, W. J.
Bennett, W. S.
Bergen, Frankie.
Bergen, Maggie.
Bernardine, Mary.
Bertrand, Alexander.
Berwind, Edward J.
Betts, Clarence S.
Bigley, R. J.
Bigelow, Kilby J.
Bigelow, Margaret F.
Biglow, C. Murray.
Biglow, Martha A.
Bird, Bernard E.
Bird, Catherine A.
Bird, Francis J.
Bissell, A. M.
Blades, Wm. B.
Blair, Harry A.
Blair, Hugh.
Blanchard, Joseph.
Block, Lella M.
Blohm, Robert T.
Bloomingdale, Wm. C.
Blow, Peter.
Bloxom, J. M.
Boas, Helen R.
Bohnson, Charles.
Bohnson, Christina.
Bohnson, Henry, jr.
Boles, Mollie J.
Booth, Edwin.
Born, Brian.
Bosserl, John.
Bouker, J. A., No. —.
Bowen, C. R.
Bowne, S. W.
Boyd, John G.
Brady, Katherine A.
Brady, Owen.
Bradford, William.
Brainard, L.
Bravender, W. H. E.
Breed, F. M.
Brennan, Edward F.
Bresnahan, John F.
Brett, Ellie E.
Brett, Fred.
Brett, Maggie J.
Brewer, Thomas.
Brink, Ben.
Brinnler, P. K.
Brinnler, W. D.
Bristol, L. H.
Brodie, Ernest A.
Brooklyn, City of.
Brooks, Clara.
Brooks, John T.
Brown, B. D.
Brown, George.
Brown, George, & Co., No. 1.
Brown, Ronald J.
Brown, Samuel.
Brown, W. H.
Brulé, Bois.
Buchholz, R. J.
Buel, Katie.
Buell, Matie V.
Bulger, Annie.
Bulger, James.
Bulger, John.
Bulger, Mary.
Bulger, Thomas.
Bulley, Marion E.
Bullis, Bertha M.
Burchard, R. B.
Burden, I. Townsend.
Burdett, James H.
Burke, Gov. John.
Burlee, John J.
Burlee, William J.
Burleigh, B. W.
Burleigh, Charlie R.
Burmeister, Emily S.
Burns, Perry.
Burt, Alonzo.
Burton, Anthony.
Burton, R. A.
Bush, Myron P.
Bushby, L. A.

Cab, J. S.
Cahill, Capt. Peter.
Cahill, Nettie.
Cain, John J.
Caldwell, F. S.
Callanan, Laura.
Calvert, Leonard.
Campbell, J. J.
Carbray, Felix.
Carbray, Margaret.
Carbray, Thomas J.
Carbray, Willie J.
Carey, Teresa M.
Carle, W. A.
Carman, Frank J.
Carr, Katie J.
Carroll, Anna S.
Carroll, John J.
Carswell, Nat.
Cavanagh, Mame.
Chambers, Geo.
Chapman, Selena M.
Chase, E. S.
Child, L. P.
Christol, John.
Church, Andrew M.
Clark, A. D.
Clark, Alice T.
Clarke, Edward.
Clarkson, George W.
Cleary, Edward F.
Cleary, Nell.
Cleary, Phil H.
Cleary, Philip H.
Cleary, Thomas.
Cleary, W. J.
Cleaver, Thomas I.
Clemons, G. L.
Clinton, E. R.
Clooney, James.
Clooney, Thomas.
Clute, John.
Cody, W. F.
Coe, Ross L.
Coffin, John D.
Coleman, Edwin F.
Coler, Bird S.
Collins, Jeremiah.
Comfort, James.
Condon, J. R.
Conklin, Ernest.
Connell, Capt. Thos. W.
Conners, Blanche.
Conners, Harry R.
Connolly, Catherine.
Conrad, Charles E.
Conway, Francis.
Conway, George.
Cook, Bob.
Cooley, Geo. D.
Cooper, John P.
Corbett, Wm. P.
Cory, John L.
Costello, Dennis J.
Costello, J. J.
Costello, Joseph.
Costello, M. J.
Costello, Mary V.
Costello, Nora.
Costello, Oliver F.
Cottingham, James.
Cowles, Theo. E.
Crandell, Joseph.
Crane, Walter.
Crane, Walter P.
Creighton, Mary E.
Crissey, Dr. G. W.
Cross, Captain C. W.
Crouse, Hattie A.
Crown, Edwin A.
Cullen, Anna E.
Cullen, Arthur R.
Cullen, Genevieve.
Cullen, J. H.
Cullen, Robt. L.
Cummiskey, Katharine A.
Cunningham, Wm. D.
Currie, Marcia.
Curtain, William W.
Curtin, C. J.
Cutler, Dwight G.

Dale, E. E.
Dale, Frederick S.
Dagwell, Maria.
Dahlman, I. H.
Dailey, Lilly B.
Dalton, Anna M.
Daly, Annie.
Daly, P. B.
Dare, Virginia.
Davey, John.
Davidson, James.
Davidson, John W.
Davin, John V.
Davis, Charles W.
Davis, Moses.
Davis, Norman H.
Davison, Calvin T.
Deegan, Mary A.
Deegan, Thomas W.
Deering, C. F.
De Gorry, Vincent.
De Long, Mary J.
Delaney, James.
Delorme, Celena.
Delorme, Simeon.
Dempsey, Ella A.
Dempsey, John J.
Dempsey, Katherine.
Dempsey, Louis J.
Dempsey, Margaret.
Dempsey, Michael.
Dempsey, Rita.
Denker, Louise.
Derby, Hugh J.
Derby, Jennie L.
Derby, John.
Derby, Joseph.
Derby, M. J.
Devoe, Gertrude A.
Devoe, Stephen M.
Dewey, Admiral.
Diebolt, William.
Diggs, Frank R.
Diggs, Wm. B.
Dillon, Kenneth.
Dittmar, W. D.
Dohearty, Mike.
Doherty, Hugh.
Doherty, J. J.
Doherty, James J.
Doherty, Johnnie.
Dolan, Hubert J.
Dollar, Bessie.
Donaldson, Maggie.
Donaldson, Robert.
Donehue, George C.
Donnelly, M. A.
Donovan, William F.
Dooley, Mr.
Doolin, John.
Dougherty, J. Raymond.
Doyle, James A.
Drayton, Joseph W.
Drucker, Abraham.
Du Bois, Henry E.
Dudley, B. R.
Duffy, James J.
Dumont, Allan H.
Dunham, J. W.
Dunn, Chas. W.
Dunn, Edward.
Dunphy, John J.
Durgin, John C.
Dutcher, Andrew J.
Dwight, John H.
Dwyer, Helen.
Dwyer, James.
Dwyer, James F.
Dwyer, Joan M.
Dwyer, Johanna A.
Dwyer, John.
Dwyer, Robert J.
Dwyer, Thos. F.
Dwyer, Thos. S.

Easton, James T.
Eaton, Fred C.
Eck, Willie.
Egan, Agnes.
Egan, Anna.
Egan, John, jr.
Egan, Marguerite.
Egan, May.
Egerton, William C.
Elliott, F. C.
Elliott, Wm. H.
Embrey, Annie E.
Eno, Harry.
Erath, Frank.
Ericson, John.
Ethier, J. S.

Fabian, H. A.
Fahy, Alna M.
Fahy, Mamie.
Fairchild, General.
Falcon, Sewell.
Fallon, Alice.
Fallon, James F.
Fallon, John J.
Fallon, Walter.
Farmer, Fred F.
Farr, Archie.
Farrar, G. H.
Farrell, James C.
Farrell, M. T.
Fay, Edward.
Featherstone, L. P.
Fee, Mary A.
Fee, W. L.
Feeley, Margaret M.
Feeney, Karan.
Feeney, Maggie.
Feeney, Phillip.
Feeney, Rose Marie.
Fenton, Leman.
Ferris, Andrew.
Field, Alice C.
Fields, Geo. E.
Finnican, Michael E.
Fish, Leon N.
Fisher, Charles.
Fisher, Willis G.
Fisk, John B.
Flannery, Essie.
Flannery, Grace E.
Flannery, Hettie.
Flannery, John, jr.
Flannery, Mary F.
Flesher, Nelle V.
Flood, Katie.
Foley, James.
Fonda, Frank W.
Foot, Fred S.
Forsyth, R. A.
Foster, Emily D.
Fout, Jennie.
Francis, Michael.
Francis, L. W.
Franklin, William.
Frederick, Charles.
French, Carlos.
Freston, Fannie.
Freston, Mary.
Fuller, M. H.

Gaffney, Mary.
Gage, Thomas.
Gallagher, Helen M.
Gamache, Napoleon.
Gannon, Anna.
Gannon, Annie.
Gannon, John.
Garfield, General.
Garfield, J. A.
Gates, Charles E.
Gates, Fred H.
Gearin, Richard.
Georgie, Miss.
Gibson, Alex J.
Gibbs, C. I., jr.
Giff, Lawrence C.
Giff, Mary.
Gilbert, F. W.
Gilbert, W. F.
Gilligan, Johnnie.
Gilmartin, Daniel T.
Goddard, David.
Golon, Peter.
Goln, C. E.
Golder, P. C.
Goodrow, N.
Goven, E. J.
Grady, James.
Graham, R. S.
Grant, Capt. E. M.
Grant, General.
Grant, Levi.
Grant, Robert F.
Graves, Edna M.
Graves, Margaret M.
Graves, Nelson Z.
Gray, Emma B.
Gray, Emmett J.

Green, Gilbert R., jr.
Green, Wm. F.
Greer, Margaret T.
Gregory, Charles N.
Gregory, James B., jr.
Grier, Robert.
Grill, Bertha S.
Grill, Frank J.
Grimes, Emma T.
Griswold, Chester.
Gross, Elizabeth H.
Grove, Laurie V.
Groves, Elizabeth.
Groves, John J.
Gulnan, Annie J.
Gulnan, Bernard F.
Gulnan, Daniel, sr.
Gulnan, Sarah F.
Gulnan, Willie.
Guindon, Wm.

Hadfield, Rob.
Hale, Emma M.
Hale, Patrick.
Hale, Peter.
Hale, Thomas.
Hall, Albert C.
Hall, John.
Hall, Nancy.
Halloran, Ellen T.
Hamilton, Capt. Chas.
Hammond, Helen.
Hammond, Katherine.
Hammond, Mary A.
Hanchett, O. C.
Hanley, B. J., and R. E.
Hanley, Rose.
Hanley, Theresa.
Hanlon, Willie J.
Harney, Katie.
Harrigan, Jas. D., jr.
Harrigan, Wm. D.
Harrington, Maggie.
Harris, A. B.
Harris, C. C.
Harris, Charles F.
Harris, Geo. D.
Harris, Herbert W.
Harris, J. H.
Harris, Marian B.
Harrison, Gen. Ben.
Hart, Lillie C.
Hart, Margaret.
Harum, David.
Harvey, John.
Harvey, Lizzie.
Hassett, Thomas.
Hatch, George E.
Hauck, Anthony.
Hawley, Earl.
Hayden, Dr. John A.
Healey, John.
Healey, Maggie F.
Heaney, Catherine E.
Heaney, John B.
Heath, H. R.
Hebermann, H.
Heffern, Marion.
Heidritter, F. L.
Helwig, Dr. J. E.
Hemstreet, G. P.
Hendrickson, B. C.
Henry, Ellen G.
Henry, Michael.
Henry, Viola.
Herbert, Howard J.
Herbert, Margaret.
Howitt, B. F.
Howitt, J. J., jr.
Hewitt, Lillian B.
Hickey, Agnes.
Hickey, Margaret.
Higgins, Violet F.
Higgins, William I.
Higgins, Wm., No. 14.
Hill, Geo. W.
Hill, Hon. R. L.
Hill, J. A.
Hillman, W. G.
Hinckley, B. S.
Hindes, J. G.
Hines, Irene T.
Hines, Margaret A.
Hitchcock, O. M.
Hodgdon, Chas. H.
Hogan, Josephine.
Holden, C. E.
Holden, E. R.
Holcomb, Dr. B. R.
Hollerin, Michael.
Holmes, Morgan L.
Hook, Marcus.
Hooper, Mary A.
Hoornbeek, F. B.
Hopkins, Peter H.
Horan, Lizzie.
Horan, Martin P.
Horan, Thomas J.
Horre, William.
Horton, Roy.
Howard, Blanche.
Howard, Edward F.
Howard, Eleanor B.
Howard, Joseph.
Howard, Julia.
Howard, Wm. Gulnan.
Howard, William J.
Howe, Edwin J.
Howe, John A.
Howel, Walter.
Howell, Emory W.
Howes, Wm. T.
Howland, Wm. L.
Hoyle, Henry.
Hoyt, R. H.
Huber, B.
Hughes, Mary F.
Humphreys, J. J.
Hunt, Alfred E.
Hunt, G. W.
Hunt, Harry L.
Hurcomb, James M.
Hurd, E. M.
Hurd, Joseph L.
Huston, Captain.
Huston, Harland W.
Hutton, Jane M.

Irish, J. B.
Irish, Ned.
Irving, Margaret.
Irwin, Dudley M.

Jackson, E. E., & Co., Barge No. 3.
Jacobia, Peter M.
Jagels, Fred'k A.
Jameson, Captain.
Jameson, Pardon D.
Jamison, Katie E.
Janney, Joseph W.
Jarrard, R. H., jr.
Jefferson, C. E.
Jefferson, Ella.
Jenkins, Frank.
Jennings, Alida J.
Jennings, Frank.
Jennings, J. Sarah.
Johnson, Albert.
Johnson, C. H.
Johnson, Guy B.
Johnson, Harriet.
Johnson, M. D.
Johnson, Norman H.
Johnson, Sara A.
Johnson, Sarah C.
Jones, Frank.
Jones, M. W.
Jordan, Albert F.
Jordan, Henry.
Jordan, Marcello.
Joshlyn, Henry B.
Joy, Michael F.
Joyce, Harry L.
Juilliard, Helen C.
Jumbo, O. D.

Kane, John P., jr.
Kaplan, Lena R.
Keeler, Harry A.
Keeler, Laura M.
Keeler, William S.
Kehoe, James.
Kellam, G. W.
Kellers, Fred T.
Kellers, Irmalta.
Kellers, Isabel.
Kelley, John J.
Kelley, Norman.
Kelly, Estella.
Kelly, Marie.
Kelly, Nora.
Kelly, Thomas, sr.
Kennedy, James T.
Kennelly, Edmund J.
Kennelly, Ella E.
Kennelly, Mary A.
Kennelly, Minnie D.
Kennelly, Robert J.
Kenney, Agnes.
Kenney, Katharine M.
Kenney, Lawrence.
Kenney, Mary A.
Kenny, Nora.
Kenny, Sarah T.
Kent, G. H.
Kerr, Harry W.
Kibbee, Wm. B.
Killian, Harry.
Killian, Joseph H.
Killian, Willie.
King, A. B.
King, Bertell W.
King, Ethel S.
King, Hazel M.
King, Mary B.
King, Robt. M.
King, Thomas S.
Kinney, Theresa.
Kirwan, James
Knight, Wayne.
Koerber, Lottie.
Kraft, James.
Kugler, Frank C.

Lafayette, J. D.
Lafontaine, Helene.
Lafountain, W. C.
Lamb, F. M.
Lamountain, Joseph.
Lane, Annie E.
Lane, Harry M.
Lane, John.
Langan, James H.
Lange, Capt.
Langlois, J. P. O.
Larkin, L. D.
Lascelles, John H.
Lawrence, Frank A.
Lawrence, Nathan.
La Veck, Emery.
Leach, David E.
Leach, Frank.
Leach, John F.
Leach, Lillie E.
Leach, Margaret.
Lear, Marvin H.
Leary, L. F.
Leavy, D. F.
Lee, Helen M.
Lee, Herman H.
Lee, Moody.
Lee, Rosa W.
Lee, Sam.
Leh, J. H.
Lemay, E. H.
Lenahen, Mary.
Leonard, Moses G.
Leonard, T. M.
Lethbridge, George.
Lewis, A. H.
Lillie, Thomas A.
Logan, Gen.
Logue, Howard H.
Lounsbury, John W.
Loverty, C. T.
Low, A. E.
Low, Seth.
Lubey, John J.
Lubey, Maggie G.
Luckes, R. H., No. 2.
Luster, Charles F.
Lynch, Wm. J.
Lynn, Victor.

McAllister, H.
McAndrew, Jane E.
McAndrew, Mary.
McAndrew, Thomas.
McBain, John.
McCaffrey, Charles.
McCaffrey, Charles A.
McCann, Fred.
McCarren, P. H.
McCarthy, John.
McClain, Rebecca T.
McClearn, Joseph.
McClellan, A. C.
McClellan, J. H.
McCoy, Robert.
McCracken, Robert S.
McCullough, Nick.
McDonald, John.
McEwen, Williams.
McGeeney, Edward J.
McGeeney, Thomas.
McGill, Edward T.
McGough, P. J.
McGuire, Elizabeth.
McIlvaine, Charles C.
McIlvaine, Cecelia.
McIlvaine, Helen.
McIlvaine, Irma.
McIlvaine, John F.
McIlvaine, Kathryn.
McKee, C. H., jr.
McKenzie, John.
McLain, Bernard.
McLain, Edward.
McLain, Ella.
McLain, Frank.
McLain, Hannah.
McMillen, Charles R.
McMullen, Arthur.
McMullen, M.
McMullen, Thos. A.
McNall, Esther.
McNalley, Francis G.
McNally, Agnes A.
McNally, Anna M.
McNally, Celestine.
McNally, Clarence.
McNally, James J., jr.
McNally, Mildred.
McNally, Mary C.
McNally, Raymond.
McNally, Thomas J.
McNally, Vincent.
McNaughton, Florence E.
McNeil Archibald, jr.
McNeill, Roderick C.
McTea, John B.
McWilliams, Albert F.
McWilliams, Dan.
McWilliams, Sarah.
Macdonald, Alexander.
Mack, Amy R.
Mackey, George F.
Mackey, J. W.
Macksey, Thomas F.
Maher, Nellie.
Maitland, Alexander.
Mann, Ernest M.
Manning, J. H.
Manns, Daniel Eno.
Manville, O. A.
Manville, John J.
Marion, Frank C.
Markle, W. R.
Maroney, Patrick.
Marshall, Eve M.
Marshall, Jennie E.
Marshall, Lillian K.
Marshall, Manley D.
Marshall, W. A.
Marston, Charles T.
Martin, Anna B.
Martin, Arty B.
Martin, Frankie, jr.
Martin, G. B.
Martin, Henry B.
Martin, Homer K.
Martin, Mamie.
Martin, Mike.
Martin, O. F.
Marquand, Henry R.
Marquand, Samuel, jr.
Marvil, J. H.
Mason, Mary.
Mason, R. P.
Mason, Thomas.
Mather, Carrie.
Mather, Charles L.
Matthews, James H.
Matton, John E.
Maxwell, William H.
May, Dorothy.
May, Edith.
May, George.
May, Lucy.
May, Lulu.
May, Violet.
Mead, Milo.
Meeker, H. E.
Meeker, Harry E.
Mellen, G. K.
Meslek, Belle F.
Meyer, Aubrey E.
Meyer, Margie.
Meyer, R. M.
Meyers, Charles E.
Meyers, Joslah B.
Meyers, Margaret.
Millard, H. C.
Millard, Howard C.
Millard's, W., Sons.
Miller, Alvan.
Miller, C. D. S.
Miller, Helen A.
Miller, L.
Miller, Magdalena.
Mills, John F.
Mincher, Isaac.
Miner, Bertha.
Miner, John, jr.
Miner, Phebe.
Miner, Phelena.
Mitchell, Hazel.
Moffitt, Gen'l S.
Moir, Douglass.
Moir, James.
Monk, E. and M.
Monk, Edward.
Monk, John T.
Monk, Loretta.
Monk, Mary.
Monk, Matilda C.
Monk, Thomas.
Monk, William F.
Montgomery, J. A.
Monty, Daniel.
Mooney, James J.
Moore, David.
Moore, J.
Moore, William C.
Moore, Wm. C.
Moran, David.
Moran, W. M.
Morean, Joseph H.
Morlarty, James B.
Morrow, C. G.
Mosso, Eva M.
Mosso, Wm. H.
Mott, Henry.
Mott, J. L., jr.
Mulford, Charles.
Mulhall, John.
Mulholland, James E.
Mullen, Edward.
Mullen, John.
Muller, Janet.
Muller, L. E.
Mullin, T. H.
Mulqueen, Martin J.
Mulqueen, T. W.
Munger, D. M.
Murphy, Anna.
Murphy, Annie.
Murphy, Felix.
Murray, Alfred J.

Murray, B. A.
Murray, Catherine.
Myers, Annie M.
Myers, Frank W.
Myers, John R.
Mylot, Geo. L.

Nash, Michael E.
Nealer, William H.
Nell, Howard L.
Nelson, W. F.
Neville, Edward.
Neville, James M.
Newcomb, Robert C.
Newman, T. F.
Nice, Bertha.
Nolan, James S.
Northrup, Sarah E.

O'Boyle, Anna.
O'Boyle, Anthony.
O'Boyle, James.
O'Boyle, Katie.
O'Boyle, Nellie.
O'Brien, Florence.
O'Brien, Katie M.
O'Brien, Thomas.
O'Caln, James.
O'Callaghan, Elizabeth.
O'Conner, John V.
O'Donnell, Annie.
O'Donnell, Joseph.
O'Donnell, Katie.
O'Donnell, Louis.
O'Hara, B. W.
O'Hollerain, Simon F.
O'Leary, J.
O'Neil, James and John.
O'Neil, John.
O'Neill, J. A.
O'Neill, James T.
O'Neill, Mamie.
O'Neill, Marian.
O'Neill, Thos. A.
O'Rourke, Charles.
O'Rourke, W. F., jr.
Olney, Edward, jr.
Olney, Ellen.
Opdenbrouw, D. H.
Orr, Harry S.
Orr, J. G.
Orr, Katharine E.
Osterhoudt, N.
Owens, John.
Owens, R. K.

Palmer, A. H.
Palmer, Etta A.
Palmer, Ida.
Palmer, James.
Palmer, Luella.
Parker, Ellen M.
Parker, Ethel W.
Parkhill, Edward W.
Parsons, L. S.
Parsons, John R.
Patrick, R. L.
Pearson, Joseph T.
Pechette, Adeline.
Pechette, Clara.
Peck, Daniel.
Peck, W. E.
Pellett, Jas. H.
Perham, A. G.
Perrigo, Annie.
Perry, Daniel D.
Peters, Harry T.
Petrie, Edward R.
Phalen, Ed.
Phalen, Elizabeth V.
Phalen, John J.
Philo, C. H.
Pine, Georgia.
Plauth, Henry.
Potter, James.
Potter, John C.
Potts, Jack.
Powell, A. H.
Pratt, E. C.
Prevost, S. M.
Price, Dorothy E.
Prouty, J. L.
Prouty, L. D.
Pruyn, H. Sewell.
Putnam, C. G.

Quackenbush, T. T.
Quigley, James M.
Quigley, John L.
Quigley, Mary.
Quigley, Tom and Jim.
Quinn, Capt. M.
Quinn, James H.
Quinn, T. S.

Rafferty, Tim.
Rafferty, John.
Rafferty, Philip, jr.
Rakestraw, J. W.
Ramsey, C. S.
Ramsey, Chas. H.
Ray, W. O.
Raymond, Geo. H.
Reardon, Cornelius.
Reardon, Julia.
Reardon, Mary A.
Redfean, B.
Redfean, John.
Redfean, Lawrence.
Redfean, Sarah.
Redigan, James.
Redmond, M. M.
Reed, George.
Regner, Augustus.
Reilly, Edward.
Reis, John.
Reiss, John.
Remillard, Joseph.
Renols, Dr. H. H.
Retallek, Richard.
Retalliek, Wm. J.
Revees, William.
Reynolds, Belle
Rhu, Cullene.
Rice, Senator.
Richard, Mary M.
Richards, Alfred.
Richards, W. W.
Richardson, J. B.
Rickert, August A.
Rickert, Joseph J.
Rickert, Michael.
Righter, Thomas M.
Riley, James H.
Riley, James W.
Riley, Wm. P.
Roach, Helen R.
Robert, Albert G.
Robert, Beatrice.
Robert, Emma and E.
Robert, Leon.
Roberts, Alden, jr.
Roberts, George.
Roberts, Mary A.
Robins, Helen F.
Robinson, Jane A.
Robinson, Minnie T.
Rockland, City of.
Rockwell, Elwin M.
Roe, Daniel R.
Roe, George B.
Roe, J. A.
Roese, T. L.
Roffo, Louie.
Rogers, Charles E.
Rogers, Leslie E.
Rogers, Mary B.
Rogers, W. M.
Rogers, W. S. and A. L.
Root, T. S.
Rosenthall, G. L.
Ross, James L.
Ross, James P.
Ross, Lewis H.
Roth, Raymond.
Rowland, C. T.
Rush, I. L.
Rush, U. S.
Rust, Arthur.
Ryan, Frank.
Ryan, John.
Ryan, John J.
Ryan, William.
Ryan, Willie.
Rymer, John F.

Sage, Robert F.
Sanders, David E.
Sanford, F. S.
Sargent, C. J.
Saylor, W. J.
Schillner, M.
Schlear, Edward A.
Schoolcraft, Martha L.
Schoolfield, Emily.
Schoonmaker, John D.
Schumann, Louise E.
Schuyler, C. M.
Schuyler, Geraldine.
Scott, B. J.
Scott, George.
Scott, Lloyd N
Scull, M. Albert.
Seaman, Gilbert.
Senecal, Arthur A.
Shay, A. B.
Shean, Morris.
Sheldon, Perlam.
Sheridan, Willie.
Sherman, Bessie G.
Sherman, John.
Sherman, Walter A.
Sherwood, G. W.
Shevlin, James.
Shinners, John B.
Shotwell, Frederic C.
Shovah, Eddie.
Shovah, Henry.
Shovah, Willie A.
Shull, W. J. B.
Shuster, Elizabeth.
Siegles, M.
Simmons, Dennis.
Sinclair, Robert S.
Singleton, John E.
Sinnott, William.
Skeele, Franklin H.
Skiddy, W. W.
Slingsby, W. S.
Sloyan, Francis J.
Sloyan, Thomas P.
Smith, Harry Hudson.
Smith, James W.
Smith, M. P.
Smith, N. F.
Smith, Thos. J.
Smith, Thompson.
Smith, Vera.
Smyth, Francis G.
Snyder, Andrew J.
Solomon, Jas. G.
Somers, H. W.
Sonder, S. A.
Sparks, Charles K.
Sparks, Mary J.
Sparks, Wm. L.
Spaulding, A. C.
Spear, Charles.
Spelman, A. B.
Spraker, James D.
Stafford, Mary A.
Starr, B. A.
St. Clair, Archie.
Stenson, John T.
Stevens, George H.
Stewart, D. D.
Stoddard, E. G.
Stolz, Peter.
Stone, Joseph W.
Storen, James.
Storrs, L. S.
Stran, Thomas P., jr.
Striker, Geo. H.
Studwell, Geo. A.
Sullivan, Beatrice.
Sullivan, Capt. Frank.
Sullivan, E. J.
Sullivan, J. K.
Sullivan, John.
Sullivan, R. E.
Sumner, William A.
Swain, George A.
Sweatman, V. C.
Sweeney, G. N.
Sweet, Charles E.
Sweet, W. N.
Swift, Joseph.

Taft, Wm. H.
Tague, Alice.
Tague, Charles L
Talbot, Enoch.
Taylor, Ethel M.
Taylor, Julian S.
Teague, Frank L.
Thimer, Lester E.
Thatcher, Sarah E.
Thompson, A. W.
Thompson, John S.
Tibbits, C. H.
Timmans, Wm. H.
Timmins, John J.
Todd, Percy R.
Tolar, Jennie B.
Tom, Capt.
Townsend, Bessie.
Tracy, M.
Trader, M. Walton.
Trahey, T. H.
Travis, W. B.
Trembley, Florence M.
Trotter, W. C.
Tryon, Alice.
Tryon, Anna J.
Tryon, C.
Tryon, J. E.
Tryon, Jessie.
Tryon, Justis.
Tryon, Luke.
Tucker, Evelyn C.
Tucker, James M.
Tucker, Michael J.
Tucker, Thomas A.
Tucker, Thomas L., jr.
Tulloh, James A.
Tunis, Viola W.
Tupper, George W.
Turck, W. J.
Turner, William.
Tyler, E. S., jr.
Tyler, Julia E.

Underwood, G. F.

Van Slyk, G. S.
Van Wickel, Robert E.
Vaughan, Flora M.
Venn, George F.
Vincent, S. E.
Vrooman, A. C.

Wagman, Lewis B.
Walker, H. L.
Walker, O. J., Bros.
Walker, Samuel.
Wallace, Lizzie.
Wallace, Thomas.
Waller, Bessie.
Walling, Elmer D.
Walling, James E.
Walsh, J.
Walsh, John.
Walter, Raymond G.
Ward, Annie L.
Ward, Catharine.
Ward, James P.
Ward, John J.
Ward, Mary E.
Ward, Theo. G.
Washburn, Edwin D.
Waterbury, Chas. F.
Waters, Michael W.
Weber, John W.
Weber, Peter A.
Weed, Smith M.
Weeks, Walter N.
Wende, H. S., Dr.
West, B.
Weston, Mollie.
Wheeler, Harry A.
Wheeler, John M.
White, Allison.
White, Caroline.
White, Richard P.
White, Richard S.
White, Walter G.
Whitefield, H. A., jr.
Whitehead, Charles.
Whiting, Ira C.
Whitney, A. C.
Wight, Mary C.
Wiley, General.
Wiley, Robert.
Wiley, W. C.
Wilkins, Fred H.
Willenbrock, Frederick, jr.
Williams, General.
Williams, R. H., jr.
Williams, William J.
Willis, J. E.
Wilson, Clinton.
Wilson, Geo. A.
Wilson, Grace S.
Wilson, John, sr.
Wilson, Wm. J.
Winant, C. J., No. —.
Winne, John M.
Winne, W. A.
Witherbee, R. M.
Wixted, James.
Wolle, William S.
Wood, Edward S.
Wood, Martha.
Wood, Mary Ellen.
Wood, Mary J.
Wood, N. H.
Woodard, Allan J.
Woods, Katie.
Woods, Maurice.
Wright, E. M.
Wright, Ernest E.

Yell, Amos.
Yell, John H.
Yell, Joseph.
Yell, Walter H.
Young, R. H.
Younglove, F. L.

Zabriskie, Nelson.
Zimmer, John.

PART IV.

LOSS OF AMERICAN VESSELS REPORTED DURING FISCAL YEAR 1913.

LOSS OF AMERICAN VESSELS REPORTED DURING FISCAL YEAR 1913.

The losses embraced in this list are classified as follows:

1. *Foundered.* Casualties due to leaking or capsizing of vessels, including vessels lost at sea not due to causes 3 or 4, and vessels not reported after sailing.
2. *Stranded.* Casualties due to vessels running aground, striking rocks, reefs, bars, etc.
3. *Collided.* Collision between vessels only.
4. *Burned.* Casualties due to fire.
5. *Abandoned.* Abandonment at sea (but not abandonment due to age).
6. Self-explanatory causes not included in preceding classification.

NOTE.—Information in columns headed "On board" and "Lives lost" furnished by United States Life-Saving Service.

[Steel vessels in SMALL CAPITALS; iron vessels in *italics.*]

SAILING VESSELS.

Official No.	Rig.	Name of vessel.	Gross tonnage.	Year built.	On board.	Lives lost.	Casualty.		
							Nature.	Date.	Place.
1443	Sch.....	Addie Fuller	217	1867	5	0	Stranded	Aug. 19, 1912	Cutler Head, Me.
497	Sch.....	Addie M. Story	61	1867	6	0	.....do	Oct. 4, 1912	Rocky Harbor, Newfoundland.
107686	Sch.....	Advent	441	1901	8	0	.....do	Feb. 16, 1913	Coos Bay, Oreg.
207860	Sch.....	Allanza	6	1910	4	1	Foundered	Aug. 21, 1912	Jacaboa, P. R.
106761	Sch.....	Alice Holbrook	722	1890	8	0	Stranded	Apr. 16, 1913	Hillsboro Inlet, Fla.
1467	Sch.....	Almira	26	1868	4	0	.....do	Mar. 1, 1913	Sand Island, Ala.
1399	Sch.....	Althea Franklin [1]	36	1867	8	8	Foundered		
73	Sch.....	Andrew Johnson	13	.....	2	0	Collided with sch. Bessie Reed.	Oct. 16, 1912	Baltimore Harbor, Md.
106404	Sch.....	Anna I. Gale	38	1886	3	0	Stranded	Sept. 5, 1912	Sandy Point, Md.
105636	Bkn.....	Antioch	986	1876	10	0	.....do	Mar. 27, 1913	Oquan Beach, N. J.
107680	Sch.....	Arcadia	127	1901	18	0	.....do	May 30, 1913	Wolf Cove, Nova Scotia.
247	Sch.....	Arrow	30	1864	4	0	.....do	Nov. 1, 1912	Cordory, Newfoundland.
105328	Slp.....	Augusta	7	1873	1	0	Foundered	Apr. 3, 1912	Galveston Bay, Tex.
3134	Sch.....	Bessie C. Beach	341	1880	6	0	Stranded	Dec. 6, 1912	Nepeague Beach, Long Island, N. Y.
3951	Sch.....	Borealis	764	1902	11	0	.....do	Feb. 10, 1913	Friendly Islands.
3629	Sch.....	Burnside	855	1894	4	0	Foundered	Apr. 20, 1913	12 miles south Fire Island Lightship, N. Y.
126127	Sch.....	C. R. Bennett	32	1883	2	0	Stranded	Jan. 3, 1913	Delaware Breakwater, Del.
125980	Sch.....	C. W. Seward	18	1881	2	1	Collided with st. s. City of Norfolk.	July 24, 1912	Chesapeake Bay.
127709	Sch.....	City of Georgetown	599	1902	8	0	Collided with Ger.st.s. Prinz Oskar.	Feb. 2, 1913	Delaware Capes.
5109	Sch.....	Clara Jane	124	1864	4	0	Stranded	Jan. 10, 1913	Eastern Point, Gloucester, Mass.
127315	Sch.....	Clara E. Comee	138	1888	0	0	Foundered	July 21, 1912	Providence River, R. I.
127485	Sch.....	Clifford N. Carver	1,101	1900	9	0	Stranded	Apr. 2, 1913	Tennessee Reef, Fla.
126831	Slp.....	Columbus	19	1892	2	2	Foundered	July 23, 1909	Gulf of Mexico.
125585	Sch.....	Compeer	347	1877	30	0	Stranded	July 17, 1912	Bristol Bay, Alaska.
126807	Slp.....	Crown	9	1891	2	0	Abandoned	Oct. 24, 1912	Lat. 36° 35' N., long. 75° 11' W.
157526	Sch.....	Dauntless	518	1898	9	0	Collided with st.s. St. Helens	Oct. 13, 1912	10 miles off Fort Bragg, Cal.
6816	Sch.....	De Mory Gray	401	1874	7	0	Stranded	Nov. 8, 1912	Northport Bay, Long Island, N. Y.
157661	Slp.....	Dolorito	6	1885	3	0	.....do	May 30, 1913	Rancador Shoal, Fajardo, P. R.
135995	Sch.....	E. K. Wood	519	1888	9	0	.....do	Nov. 12, 1912	Barrier Island, British Columbia.
136655	Sch.....	Endeavor	565	1897	9	1	.....do	Sept. 10, 1912	Agna Reef, Fiji Islands.
120384	Sch.....	Frances Elizabeth	30	1873	1	1	Explosion	July 11, 1912	Southport, N. C.
120076	Sch.....	Fred C. Holden	137	1872	6	0	Foundered	May 30, 1913	Damariscotta Island, Me.
121126	Sch.....	Future	613	1900	8	3	.....do	Jan. 3, 1913	Lat. 34° 8' N., long. 75° 10' W.
10411	Sch.....	General Scott	81	1848	3	0	Stranded	Mar. 26, 1913	Quoddy Bay, Me.
86527	Sch.....	Geneva	874	1900	9	0	.....do	July 13, 1912	Itaparica, Brazil.
10907	Sch.....	Golden Fleece	47	1867	2	0	Burned	Dec. 23, 1912	Warm Springs Landing, Cal.
11609	Sch.....	Hattie Wells	376	1867	6	0	Foundered	Nov. 6, 1912	Lake Michigan.
96243	Sch.....	Helen Story	58	1893	8	0	Stranded	Feb. 1, 1913	Matagorda Peninsula, Tex.
96273	Sch.....	Helena	184	1893	6	0	.....do	Apr. 21, 1913	Near Port Clyde, Me.
96479	Sch.....	Henry Weiler	400	1900	7	0	Abandoned	Oct. 5, 1912	Lat. 33° 50' N., long. 75° 35' W.
96219	Sch.....	Hustler	13	1893	2	0	Burned	Nov. 8, 1912	Lake Michigan.
96385	Slp.....	Hustler	11	1897	2	0	Foundered	June 13, 1913	Youngs Island, S. C.
100494	Sch.....	Independent	1,157	1891	10	0	Stranded	July 1, 1912	Turks Island, Bahamas.
12096	*Sch.....	Iris	62	1897	3	0	.....do	Mar. --, 1913	Jackson Harbor, Wis.
6875	Sch.....	Iron City	648	1874	9	0	Collided with st. s. Thos. F. Cole.	May 3, 1913	St. Claire River, Mich.
100028	Sch.....	Isabelle	35	1872	7	0	Stranded	Sept. 12, 1912	Perdido Bay, Ala.
75612	Sch.....	J. M. Harlow	232	1874	5	0	.....do	Sept. 20, 1912	St. Martins, Bay of Fundy.
77510	Sch.....	James Pierce	1,664	1901	12	0	Collided with Nor.st.s. Fram	Nov. 9, 1912	600 miles off Bahamas.
77367	Sch.....	John Maxwell	532	1899	7	6	Stranded	Nov. 1, 1912	New Inlet, N. C.
76846	Sch.....	John Swan	716	1889	8	0	.....do	Apr. 13, 1913	Cayo Romano, Cuba.

[1] Sailed from Pensacola, Fla., Feb. 13, 1913, for Campeche Banks, Mexico, and has not since reported.

Official No.	Rig.	Name of vessel.	Gross tonnage.	Year built.	On board.	Lives lost.	Casualty.		
							Nature.	Date.	Place.
76110	Sch.....	John D. Spreckels.....	266	1880	9	2	Collided with Br. sts. s. Statesman.	Mar. 29, 1913	Point Reyes, Cal.
76420	Sch.....	John H. May.....	363	1883	7	0	Stranded.....	Dec. 24, 1912	Sandy Hook, N. J.
77025	Slp.....	Jolly Tramp.....	7	1892	3	0	.....do.....	Sept. 6, 1912	Cape Sable, Fla.
77590	Sch.....	Joven Clotilde.....	8	1902	3	0	Foundered.....	Oct. 24, 1912	Near Mannabo Light, P. R.
14395	Bkn.....	Kilkitat.....	193	1881	10	0	Stranded.....	Nov. 12, 1912	Honlil Point, Hawaii.
14773	Sch.....	L. Snow, jr.....	43	1851	2	1	.....do.....	Mar. 22, 1913	West Penobscot Bay, Me.
141766	Sch.....	L. Herbert Tait.....	1,492	1901	12	0	.....do.....	Dec. 19, 1912	Romer Shoals, New York Bay.
14717	Sch.....	Laura Tompkins.....	16	1849	2	1	Foundered.....	Mar. 2, 1913	10 mile southeast Cobbs Island, Va.
141118	Sch.....	Lewis W. Moore.....	10	1891	1	0	.....do.....	——, 1912	Galveston Bay, Tex.
140619	Sch.....	Lillebonne.....	218	1883	6	1	.....do.....	Aug. 29, 1912	San Francisco, Cal.
15806	Sch.....	Little Georgy.....	52	1870	3	0	.....do.....	Oct. 9, 1912	Straits of Mackinac.
209337	Slp.....	Little Reca.....	6	1911	2	0	.....do.....	Jan. 2, 1913	Stono River, S. C.
15745	Slp.....	Lizzie Lane.....	19	1871	3	0	Stranded.....	Jan. 5, 1912	Piney Point, Md.
140177	Sch.....	Lottie Byrnes.....	97	1876	9	0	.....do.....	Oct. 21, 1912	Newfoundland.
90583	Sch.....	Marengo.....	618	1873	5	0	.....do.....	Oct. 10, 1912	Port Colborn, Ontario.
90748	Sch.....	Margie Smith.....	61	1875	8	0	.....do.....	Oct. 17, 1912	Newfoundland.
92636	Slp.....	Marguerite.....	7	1895	2	0	.....do.....	Nov. 1, 1912	West Penobscot Bay, Me.
76354	Bkn.....	Mary Barry.....	608	1882	9	0	Foundered.....	Mar. 17, 1913	Lat. 33° 28' N., long. 75° 30' W.
92223	Sch.....	Mary B. Baird.....	908	1890	10	0	.....do.....	June 27, 1912	Lat. 33° 15' N., long. 74° 24' W.
93214	Sch.....	Massachusetts.....	141	1901	20	0	Stranded.....	Mar. 28, 1913	Miquelon Island, Nova Scotia.
92530	Sch.....	Miranda.....	108	1893	9	0	.....do.....	Dec. 20, 1912	Bonne Bay, Newfoundland.
209055	Sch.....	Montrose W. Houck.....	1,104	1911	9	0	.....do.....	Feb. 18, 1913	Currituck Beach, N. C.
17821	Sch.....	Myra Sears.....	38	1849	2	0	.....do.....	Nov. 4, 1912	Portsmouth Harbor, N. H.
18665	Slp.....	Nancy Planter.....	12	1870	3	0	.....do.....	Aug. 27, 1911	Charleston, S. C.
18473	Sch.....	Newell Hubbard.....	55	1867	5	0	Foundered.....	Sept. 25, 1912	Bar Point, Mich.
130496	Sch.....	Nora.....	13	1890	1	0	.....do.....	Nov. 24, 1912	Horn Harbor, Va.
155346	Sch.....	Olympia.....	77	1899	14	6	Collided with Br. st. s. Sacamore.	June 17, 1913	40 miles south Sable Island, Newfoundland.
19697	Sch.....	Palmetto.....	32	1864	4	0	Foundered.....	May 21, 1911	Norfolk, Va.
150962	Sch.....	Paul Palmer.....	2,193	1902	10	0	Burned.....	June 15, 1913	Cape Cod, Mass.
200331	Sch.....	Pendleton Brothers.....	970	1903	8	0	Stranded.....	Mar. 17, 1913	Tortugas Reefs, Fla.
92072	Sch.....	Pendleton Satisfaction.....	524	1889	8	0	.....do.....	Feb. 3, 1913	Cape Haytian, Haiti.
150134	Bkn.....	Penobscot.....	1,133	1878	12	0	Burned.....	Mar. 21, 1913	Concepcion, Uruguay.
150501	Bgn.....	Pitcairn.....	156	1890	8	0	Stranded.....	Oct. 17, 1912	Mindoro, P. I.
20419	Sch.....	Pride of the Port.....	32	1872	5	0	.....do.....	July 20, 1912	Seal Island, Nova Scotia.
111048	Sch.....	Rosa T.....	21	1893	2	0	Foundered.....	——, 1912	Galveston Bay, Tex.
110087	Sch.....	Rouse Simmons.....	205	1868	11	11	.....do.....	Nov. 23, 1912	Near Two River Point, Wis.
209183	*Sch.....	S. O. Co. No. 87.....	2,052	1911	10	10	.....do.....	Dec. 15, 1912	Gulf of Mexico.
116722	Sch.....	S. P. Blackburn.....	1,756	1896	11	0	.....do.....	Jan. 26, 1913	Lat. 34° 40' N., long. 70° 35' W.
116535	Sch.....	S. P. Willard.....	127	1892	9	0	Stranded.....	Dec. 28, 1912	Guyon Island, Nova Scotia.
116028	Sch.....	Sallie Pon.....	550	1884	0	0	Burned.....	June 30, 1912	Portland, Me.
116845	Sch.....	Sam'l T. Beacham.....	185	1898	6	0	Collided with Br. st. s. Teodoro de Larrinaga.	Mar. 30, 1913	Florida Straits, Fla.
117089	Sch.....	Savannah.....	584	1901	9	0	Stranded.....	Dec. 27, 1912	Frying Pan Shoals, N. C.
115458	Sch.....	Serena S. Kendall.....	136	1876	4	4	Foundered.....	Oct. 1, 1912	Cape Cod, Mass.
115054	Sch.....	Silver Spray.....	124	1872	3	0	Stranded.....	Sept. 1, 1912	Menomoy, Cape Cod, Mass.
145857	Sch.....	Thomas S. Dennison.....	1,491	1900	10	0	Foundered.....	Jan. 3, 1913	100 miles south Pascagoula, Fla.
161579	Sch.....	Viking.....	1,017	1888	9	0	Stranded.....	Jan. 29, 1913	Guadaloupe, West Indies.
81778	Sch.....	W. H. Dix.....	212	1901	8	0	.....do.....	July 9, 1912	Old Providence Island, U. S. C.
80044	Sch.....	William Rice.....	133	1869	3	0	.....do.....	Nov. 7, 1912	Boothbay, Me.
80950	Sch.....	William T. Donnell.....	538	1883	6	0	.....do.....	Jan. 4, 1913	Maces Bay, New Brunswick.
28094	Sch.....	Zaccheus Sherman.....	767	1880	9	0	.....do.....	Feb. 28, 1913	Gull Shoal, N. C.

STEAM VESSELS.

208599	Ga. s....	A. M. P.....	33	1911	2	0	Burned.....	Aug. 11, 1912	Dennis Island, Detroit River.
200743	*St. p....	Adeline.....	45	1901	6	0	Foundered.....	Jan. 6, 1913	Caruthersville, Mo.
203484	Ga. s....	Agnes.....	7	1906	7	0	.....do.....	Oct. 7, 1912	Arcadia, Mich.
3902	Ga. s....	Beulah.....	6	1901	1	0	.....do.....	Sept. 9, 1912	Blue Hill Bay, Me.
76769	*St. p....	Biscayne.....	276	1888	15	0	Stranded.....	Apr. 12, 1913	Pine Island, North River, Fla.
204338	*Ga. p....	Bodeker.....	15	1892	4	0	Foundered.....	Dec. 31, 1912	Mound City, Ill.
204917	*Ga. p....	Border City.....	27	1908	5	0	Burned.....	Nov. 16, 1912	Trustee Bend, Ark.
205492	Ga. s....	Boss Carrie.....	8	1906	1	0	.....do.....	Oct. 17, 1912	California Landing, Cal.
2676	Ga. s....	Breeze.....	16	1869	0	0	Stranded.....	Jan. 3, 1913	Prudence Island, R. I.
126270	Ga. s....	C. A. Pierce.....	13	1885	2	0	.....do.....	——, 1912	Marco, Fla.
201581	*St. p....	C. M. Pate.....	82	1904	22	2	Burned.....	Aug. 14, 1912	Gramercy, La.
126322	Ga. y....	Carlie and Virginia.....	22	1885	3	0	.....do.....	Dec. 9, 1912	Kent Island, Md.
209984	Ga. s....	Carrie B.....	12	1912	5	0	.....do.....	May 29, 1913	Tennessee River.
206454	Ga. s....	Carrie E.....	23	1907	3	0	Foundered.....	Oct. 11, 1912	Lake Michigan.
203452	St. s....	Casco.....	533	1906	19	0	Stranded.....	June 27, 1913	Near Piedras Blancas Light, Cal.
200797	Ga. s....	Catherine D. Enos.....	45	1904	12	0	.....do.....	Sept. 29, 1912	Isle au Haut, Me.

LOSS OF AMERICAN VESSELS REPORTED DURING FISCAL YEAR 1913—Continued.

STEAM VESSELS—Continued.

Official No.	Rig.	Name of vessel.	Gross tonnage.	Year built.	On board.	Lives lost.	Casualty. Nature.	Date.	Place.
206776	*St. p.	City of Florence	82	1909	56	3	Collided with st. s. Tomahawk.	Feb. 8, 1913	Coffee Landing, Tenn.
126319	*Ga. s.	Clara Ida	30	1885	3	0	Stranded	Feb. 6, 1913	Bolivar Point, Tex.
126861	St. p.	Columbia	260	1892	0	0	Burned	Jan. 20, 1913	Jeffersonville, Ind.
206836	Ga. s.	Columbia	8	1900	0	0	.....do	June 5, 1912	Knights Landing, Cal.
202060	St. s.	Commodore	115	1905	9	1	Foundered	Nov. 25, 1912	Nenvitas, Cuba.
201621	Ga. s.	Condor	12	1906	2	0	Stranded	Nov. 17, 1912	Yaquina River Bar, Oreg.
126939	St. s.	Corona	23	1892	4	0	Burned	Nov. 2, 1912	Patapsco River, Md.
126896	Ga. s.	Crescent	9	1892	1	0	.....do	Feb. 1, 1913	Utsalady, Wash.
85800	St. s.	Culligan	1,748	1883	16	0	Foundered	Sept. 27, 1912	Grand Island, Lake Superior.
80390	St. s.	*Dover*	617	1873	15	0	Stranded	Oct. 2, 1912	St. Johns River, La.
135811	St. s.	*El Dorado* [1]	3,531	1884	39	39	Foundered		
136153	Ga. s.	Elgin	6	1887	0	0	Burned	Feb. —, 1909	Chatham, Mass.
136047	Ga. s.	Elsie	6	1880	2	0	Stranded	Nov. 29, 1911	Natinicock, Long Island. N. Y.
206227	Ga. s.	Elsie E	11	1909	2	0	Struck dock	Dec. 7, 1912	Burley Lagoon, Wash.
136556	*St. p.	Eulalia	231	1896	5	0	Burned	Apr. 25, 1910	Beresford, Fla.
120356	St. s.	Falcon	176	1879	25	0	Collided with st. s. Amagansett.	Aug. 22, 1912	Handkerchief Shoal, Mass.
207149	Ga. y.	Fanny M	25	1910	3	0	Burned	Aug. 18, 1912	Puget Sound, Wash.
136018	St. s.	Faustin	256	1882	8	0	Foundered	Sept. 4, 1912	Detroit River.
120210	St. p.	Flora	561	1875	3	2	Burned	Dec. 2, 1912	Chicago, Ill.
116146	St. p.	*Fordham*	728	1887	8	0	.....do	Apr. 7, 1913	Shooter Island, N. Y.
202070	*St. p.	Fountain City	65	1905	26	0	Struck obstruction	May 5, 1913	Robertsport, Ky.
208120	*Ga. p.	FREDERICK	11	1910	3	0	Stranded	Nov. 1, 1911	Altamaha River, Ga.
86650	Ga. s.	George H. Lubee	73	1902	11	0	.....do	May 24, 1913	Penobscot Bay, Me.
210833	Ga. y.	Georgena	64	1912	4	0	Burned	Jan. 16, 1913	Savannah River, Ga.
86018	Ga. s.	Gertrude	6	1889	2	0	Stranded	Jan. 3, 1913	Tremont, Me.
208907	Ga. y.	Glenwood	21	1911	2	0	Explosion	Aug. 18, 1912	Greenville, N. J.
95960	St. s.	Grit	31	1888	3	0	Burned	Aug. 4, 1912	Days Point, James River, Va.
201922	Ga. s.	Guy	12	1905	2	0	.....do	May 19, 1911	Elizabeth City, N. C.
96127	St. s.	Harbor	50	1891	6	0	.....do	Aug. 30, 1912	Maurice River, N. J.
77080	St. s.	Harriet	28	1893	3	0	.....do	Aug. 24, 1912	Keasby, N. J.
203240	Ga. s.	Hattie Mae	10	1906	3	0	.....do	Jan. 16, 1913	Tampa Bay, Fla.
207896	Ga. s.	Helen Marie II	12	1909	3	0	.....do	Sept. 4, 1912	Raccoon Island, N. J.
95382	St. s.	Henry S. Sill	35	1875	6	0	.....do	May 6, 1913	Marine City, Mich.
95521	*St. p.	Herald	293	1878	1	0	.....do	Nov. 4, 1912	Oakland, Cal.
203683	Ga. y.	Huntress	76	1906	9	3	.....do	Jan. 6, 1913	Cape Canaveral, Fla.
205561	*St. p.	I. N. Flesher	99	1908	9	0	.....do	Jan. 12, 1913	Uniontown, Ky.
100771	Ga. s.	Ida Caroline	22	1902	2	0	Stranded	Oct. 11, 1912	Beaver Island, Lake Michigan.
100399	St. s.	Idler	57	1886	5	0	Collided with st. s. Old Colony.	July 24, 1912	New York, N. Y.
100402	St. s.	Imperator	93	1886	6	0	Collided with st. s. Riverside.	Sept. 9, 1912	Philadelphia, Pa.
205680	St. s.	Iola	72	1908	7	0	Burned	July 6, 1912	Tampa Bay, Fla.
100558	*St. p.	Isaac M. Mason	114	1893	2	0	.....do	Mar. 4, 1913	Cooks Ferry, Ohio River.
205390	St. s.	J. J. Loggio	404	1908	19	0	Stranded	Oct. 19, 1912	Arguello Point, Cal.
77523	St. s.	JAMES GAYLEY	4,777	1902	27	0	Collided with st. s. Rensselaer.	Aug. 7, 1912	Lake Superior.
205724	St. s.	Jas. T. Staples	365	1908	78	16	Explosion	Jan. 9, 1913	Tombigbee River, Ala.
76529	St. s.	Joseph C. Suit	318	1881	11	0	Collided with st. s. City of Detroit III.	May 30, 1912	Detroit River.
202071	*St. p.	†Juanita	47	1905	2	0	Stranded	———, 1912	Gulf of Mexico.
136119	Ga. s.	Judge	17	1890	5	3	.....do	Nov. —, 1909	Tuckernuck Island, Mass.
77555	St. s.	JULIA LUCKENBACH	3,100	1882	29	16	Collided with Br. st. s. Indrakuala.	Jan. 3, 1913	Chesapeake Bay.
207788	*Ga. p.	Katie May	26	1910	2	0	Burned	Feb. 8, 1913	Black River, Ark.
140965	Ga. s.	L. O. Muir	13	1888	2	0	.....do	Sept. 23, 1912	Elizabeth City, N. C.
208800	Ga. s.	Lady Ellen	20	1906	1	0	.....do	Aug. 26, 1912	Houma, La.
111123	Ga. s.	Lena Maud	7	1884	2	0	Stranded	Jan. 4, 1913	West Tremont, Me.
208312	*St. p.	Liberty	37	1908	12	0	Foundered	Oct. 15, 1912	Baton Rouge, La.
201257	*Ga. p.	Little Clara	8	1907	3	0	.....do	Dec. 31, 1912	Mound City, Ill.
205581	*Ga. p.	Lizette	6	1906	2	0	Crushed by ice	———, 1912	Missouri River.
141018	St. s.	Luther Loomis	29	1889	8	0	Burned	May 14, 1913	Chicago, Ill.
203075	*St. p.	M. F. Bradford	46	1906	1	0	Foundered	Aug. 10, 1911	Stafford, La.
75173	St. s.	M. P. Howlett	53	1868	4	0	Burned	Nov. 28, 1912	Cramer Hill, N. J.
92523	St. s.	Madeleine	74	1893	7	0	Abandoned	June 10, 1912	12 miles southeast Cape Lookout Lightship, N. C.
201340	St. s.	Margaret	203	1904	10	1	Struck submerged wreck	Dec. 30, 1912	Near Avalon, N. J.
209561	St. s.	Margaret D	31	1909	7	0	Foundered	Mar. 19, 1913	Off coast of Massachusetts.
204894	Ga. s.	Margaret R	7	1905	2	0	.....do	Aug. 18, 1912	Owensburg, Ky.
209288	Ga. y.	Marguerite II	31	1911	7	0	Burned	Oct. 22, 1912	Near Whidby Island, Wash.
207902	Ga. y.	Marie	11	1910	8	0	.....do	Apr. 22, 1913	Manzas River, Fla.
93335	*St. p.	Mars	132	1902	11	0	Foundered	Aug. 5, 1912	Winona, Minn.
208025	Ga. s.	Mary C	14	1910	1	0	Burned	Apr. 11, 1913	Mayport, Fla.
210781	Ga. s.	Maryland	51	1912	4	0	.....do	June 5, 1913	San Rafael Creek, Cal.

[1] Sailed from Baltimore, Md., Jan. 1, 1913, for Galveston, Tex., and has not since reported.

† Composite.

LOSS OF AMERICAN VESSELS REPORTED DURING FISCAL YEAR 1913—Continued.

STEAM VESSELS—Continued.

Official No.	Rig.	Name of vessel.	Gross tonnage.	Year built.	On board.	Lives lost.	Casualty.		
							Nature.	Date.	Place.
210235	Ga. s....	Matilda	8	1912	2	0	Burned	Jan. 19, 1913	Manteo, N. C.
91910	Ga. s....	Mattie and Lena	15	1887	3	0	Stranded	Oct. 2, 1910	Fort Pond, Long Island, N. Y.
209453	Ga. s....	Maydelle	15	1899	3	0	Burned	Nov. 17, 1912	Galveston Bay, Tex.
93209	Ga. s....	May Flower	8	1902	9	0	....do	Dec. 30, 1912	Coos Bay, Oreg.
91271	Ga. s....	Middy	10	1880	3	0	....do	July 28, 1912	St. Simons Island, Ga.
206277	Ga. s....	Mignonnette	14	1909	1	0	....do	June 8, 1913	Delco Point, Admiralty Inlet, Wash.
91478	St. s.....	Monarch	43	1882	13	5	Foundered	Feb. 3, 1913	Dumbarton Landing, Mississippi River.
91504	St. s.....	Monarch	143	1882	12	0	....do	Nov. 17, 1912	Boca Grande, Cuba.
209170	Ga. s....	Nashville	8	1909	2	0	Burned	Sept. 22, 1912	Caruthersville, Mo.
206565	Ga. s....	Neches	15	1909	2	0	....do	Oct. 25, 1912	Beaumont, Tex.
130925	St. s.....	Nick	9	1901	2	1	Foundered	Aug. 31, 1912	Near Long Point, Minn.
202085	Ga. s....	Oakland	148	1905	11	0	Stranded	Oct. 21, 1912	Dry Bay, Alaska.
204261	*St. p....	Osceola	52	1907	3	0	....do	May 10, 1911	Altamaha River, Ga.
205798	Ga. s....	Osprey	41	1908	5	5	....do	Nov. 1, 1912	Coos Bay Bar, Oreg.
206363	Ga. s....	Owl	7	1908	1	0	Burned	Dec. 12, 1912	Atchafalaya River, La.
204274	*Ga. p....	Palace	83	1907	6	0	Foundered	Jan. 20, 1912	Weston, Ky.
205739	Ga. s....	Pat	8	1908	2	0	Stranded	Apr. —, 1913	St. Simons Beach, Ga.
209416	Ga. s....	Petrel	21	1909	4	0	....do	Aug. 19, 1912	Nantucket Shoals, Mass.
150416	St. s.....	Philadelphia	40	1887	4	0	Burned	Jan. 24, 1913	Camden, N. J.
150695	St. s.....	Pine Lake	388	1895	11	1	Collided with st. s. Fleetwood	Oct. 21, 1912	Lake St. Clair, Mich.
208578	Ga. s....	Potlatch	10	1911	1	0	Stranded	Nov. 4, 1912	Protection Island, Wash.
111420	Ga. s....	Redfield	10	1895	1	0	Foundered	July —, 1911	Lake Pepin, Ill.
207306	Ga. s....	Richard	15	1910	0	0	Burned	July 24, 1911	Bayocean, Oreg.
205174	St. s.....	RIVERSIDE	1,838	1908	29	0	Stranded	June 19, 1913	Near Cape Mendocino, Cal.
111310	Ga. y....	Roamer	30	1900	5	0	Burned	July 13, 1912	Mariner Harbor, N. Y.
127310	St. s.....	*Rosecrans*	2,976	1883	36	36	Stranded	Jan. 3, 1913	Columbia River Bar, Oreg.
209197	Ga. s....	Ruby W	16	1911	3	0	Burned	Aug. 4, 1912	Orangedale, Fla.
126125	St. s.....	S. K. Martin	302	1883	12	0	Foundered	Oct. 12, 1912	Near Erie, Pa.
23118	St. s.....	S. S. Wyckoff	267	1864	13	2	Collided with st. s. Heroine	Mar. 13, 1913	New York Harbor.
117093	*St. p....	Sadie Lee	179	1901	106	0	Foundered	Nov. 15, 1912	Dennis Landing, Mississippi River.
116800	St. s.....	Samoa	377	1898	21	0	Stranded	Jan. 28, 1913	Near Point Reyes Light, Cal.
206046	Ga. s....	Scioto	11	1907	1	0	Burned	Mar. 18, 1913	Stellacoom, Wash.
208307	Ga. s....	Sea Bird	12	1908	2	0	Stranded	Jan. 6, 1913	Monterey Beach, Cal.
208494	Ga. s....	Selma S	17	1911	3	0	Burned	Nov. 21, 1912	Sanford, Fla.
205249	Ga. s....	Senrab	23	1908	3	0	....do	Oct. 30, 1912	Phoenix Park, St. Johns River, Fla.
116380	Ga. s....	Shenandoah	110	1890	17	0	Collided with sch. Addie M. Lawrence.	Aug. 27, 1912	Near Nantucket, Mass.
117034	Ga. s....	Skipper	6	1893	0	0	Burned	Aug. 6, 1912	New York, N. Y.
111257	St. s.....	South Shore	73	1889	26	0	Foundered	Nov. 24, 1912	Lake Superior.
209438	Ga. y....	Spatula	10	1910	7	0	Burned	Aug. 12, 1912	Fish Creek, Wis.
201250	Ga. s....	Starling	13	1906	1	0	....do	Feb. 1, 1913	Utsalady, Wash.
210299	*Ga. p....	The Lauderdale	9	1912	14	0	....do	May 11, 1913	Sheffield, Ala.
145830	*St. p....	Thealka	45	1899	7	0	Crushed by ice	Feb. 8, 1912	Whitehouse, Ky.
145884	Ga. s....	Three Sisters	52	1901	3	3	Stranded	Nov. 23, 1912	Red River Bluffs, Wis.
206445	Ga. s....	Two Brothers	11	1908	3	3	Foundered	....do	Pentwater, Mich.
208773	Ga. s....	Two Bros	7	1909	0	0	Burned	Jan. 26, 1913	Northport, Mich.
25289	St. s.....	Uganda	2,298	1892	17	0	Foundered	Apr. 19, 1913	Lake Michigan.
161809	Ga. s....	Vandalia	141	1898	11	1	Burned	Jan. 27, 1913	St. Petersburg, Fla.
161879	St. s.....	Vasco	298	1893	21	0	Stranded	Feb. 7, 1913	Yabucoa, P. R.
206453	St. s.....	Vera	49	1909	9	0	Burned	Mar. 27, 1913	Houston, Tex.
208637	*Ga. p....	Victoria	60	1907	2	0	Foundered	Apr. 2, 1912	Buford, N. Dak.
203019	Ga. s....	W. W. Phipps	13	1906	3	0	Burned	Nov. 4, 1912	Tampa Bay, Fla.
130261	St. s.....	West Shore	196	1882	19	0	Stranded	Sept. 15, 1912	Chesapeake Bay.
81600	St. s.....	William H	38	1898	4	0	....do	Dec. 10, 1912	Lake Michigan.
27638	Ga. s....	Yale	14	1890	3	0	Burned	Sept. 9, 1912	Puget Sound, Wash.

UNRIGGED VESSELS.

163038	Barge...	Anna R	405	1905	2	2	Foundered	Feb. 5, 1913	Bartlett Reef, Long Island, N. Y.
53281	Barge...	BANGOR	1,159	1893	5	0	Stranded	Dec. 7, 1912	Hampton Roads, Va.
37509	Canal boat.	Frankie J. Smith	99	1884	1	0	Crushed by ice	Apr. 1, 1912	Whitehall, N. Y.
164041	Barge...	Guyton No. 10	149	1909	2	0	Foundered	Jan. 3, 1911	Gulf of Mexico.
62551	Canal boat.	H. B. Bates	95	1885	1	0	Crushed by ice	Feb. 15, 1912	Whitehall, N. Y.
162708	Barge...	Hopper	280	1901	1	0	Burned	Mar. 13, 1913	Galveston, Tex.
145011	Barge...	Joseph A. O'Brien	218	1874	2	0	....do	July 11, 1912	Albermarle Sound, N. C.
50949	Barge...	Massachusetts	270	1873	0	0	Foundered	Jan. 21, 1913	Near New London, Conn.
164184	Barge...	N. A. D. Co. No. 5	254	1912	2	0	....do	May 28, 1912	Lat. 25° 86′ N., long. 96° 25′ W.
165835	Barge...	N. A. D. Co. No. 6	254	1912	2	0	....do	....do	Do.
164720	Scow....	P. G. No. 1	33	1912	1	0	Stranded	Apr. 12, 1912	Montague Island, Alaska.
164705	Scow....	P. G. No. 4	7	1912	1	0	....do	....do	Do.

LOSS OF AMERICAN VESSELS REPORTED DURING FISCAL YEAR 1913—Continued.

UNRIGGED VESSELS—Continued.

Official No.	Rig.	Name of vessel.	Gross tonnage.	Year built.	On board.	Lives lost.	Casualty.		
							Nature.	Date.	Place.
164766	Scow	P. G. No. 5	7	1912	1	0	Stranded	Apr. 12, 1912	Montague Island, Alaska.
84495	Canal boat.	Pierre Dionne	103	1889	1	0	Foundered	Oct. 26, 1912	Louise Basin, Quebec.
54509	House boat.	Pleasure	39	1903	2	0	Burned	Apr. 1, 1913	Alexandria Bay, N. Y.
56545	Barge	Richard Jackson	230	1880	1	0	Foundered	Mar. 6, 1913	New York, N. Y.
58049	Barge	Scott Brothers	140	1888	1	0	....do	Sept. 11, 1911	Bridgeport, Conn.
163139	Barge	Sesnon No. 13	24	1906	0	0	....do	Nov. 1, 1912	Nome, Alaska.
37897	Canal boat.	Shovah Brothers	105	1888	1	0	....do	Nov. 12, 1911	Isle La Motte, Vt.
164171	Canal boat.	United Workman	101	1891	0	0	Burned	Nov. 14, 1912	Near Rochester, N. Y.
163108	Barge	Violet Blossom	374	1907	1	0	Collided with st. s. McAllister Bros.	Feb. 20, 1913	New York, N. Y.
62937	Barge	Waul	534	1892	1	0	Foundered	Dec. 24, 1912	Near St. Andrews Bar, Gulf of Mexico.

RECAPITULATION OF LOSS OF AMERICAN VESSELS.

Class.	No.	Tons.	On board.	Lives. lost.	Class.	No.	Tons.	On board.	Lives. lost.
Merchant vessels:					Yachts: Steam	9	290	48	3
Sailing	100	38,769	653	59					
Steam	128	31,046	1,139	140					
Unrigged	22	4,880	29	2					
Total	250	74,695	1,821	201					

PART V.—GOVERNMENT VESSELS, 1913.

UNITED STATES NAVY.

UNITED STATES ARMY:

- QUARTERMASTER'S DEPARTMENT.
- ENGINEER DEPARTMENT.
- ORDNANCE DEPARTMENT.

TREASURY DEPARTMENT:

- REVENUE-CUTTER SERVICE.
- PUBLIC HEALTH SERVICE.

DEPARTMENT OF COMMERCE:

- LIGHTHOUSE SERVICE.
- COAST AND GEODETIC SURVEY.
- BUREAU OF FISHERIES.
- BUREAU OF NAVIGATION.

DEPARTMENT OF LABOR:

- BUREAU OF IMMIGRATION.

INTERIOR DEPARTMENT:

- RECLAMATION SERVICE.

ISTHMIAN CANAL COMMISSION.

VESSELS OF THE UNITED STATES NAVY.

[Steel vessels in SMALL CAPITALS, iron in *italics*, wood in roman.]

Name and class of vessel.	Displacement (normal coal supply).	Net tonnage for Suez Canal.	Dimensions.			Built.			Propulsion.	Rig and number of masts.	Total indicated horsepower on trial.	Speed.	Coal capacity (in bunkers).	Complement.	
			Length on load water line.	Extreme breadth.	Mean draft.	When.	Where.	By whom.						Officers.	Men.
FIRST LINE.															
Battleships.	*Tons.*		*Ft. in.*	*Ft. in.*	*Ft. in.*							*Knots.*	*Tons.*		
ARKANSAS	26,000	.....	554 0	93 2½	28 6	1909	Camden, N. J.	New York S. B. Co.	Turbine.	2 cage.	31,800	21.05	a2,699	55	981
DELAWARE	20,000	.....	510 0	85 2½	26 11	1907-10	Newport News, Va.	Newport News S. B. & D. D. Co.	2 screws.	...do..	29,529	21.56	b2,668	52	890
FLORIDA	21,825	.....	510 0	88 2½	28 6	1908-11	Navy Yard, N. Y.	United States	Turbine	...do..	45,332	22.08	a2,500	52	888
MICHIGAN	16,000	.....	450 0	80 2½	24 6	1906-09	Camden, N. J.	N. Y. Shipbuilding Co.	2 screws.	...do..	16,517	18.79	2,380	49	756
NEW HAMPSHIRE	16,000	5,738	450 0	76 10	24 6	1904-08	.....do.....	.....do.....	....do....	...do..	17,267	18.16	2,592	49	904
NORTH DAKOTA	20,000	.....	510 0	85 2½	26 11	1907-10	Quincy, Mass.	Fore River S. B. Co.	Turbine.	...do..	35,028	21.01	b2,676	52	886
SOUTH CAROLINA	16,000	.....	450 0	80 2½	24 6	1906-09	Philadelphia, Pa.	Wm. Cramp & Sons	2 screws.	...do..	18,357	18.86	c2,200	49	756
UTAH	21,825	.....	510 0	88 2½	28 6	1908-11	Camden, N. J.	N. Y. Shipbuilding Co.	Turbine.	...do..	30,487	21.04	d2,520	60	888
WYOMING	26,000	.....	554 0	93 2½	28 6	1909	Philadelphia, Pa.	Wm. Cramp & Sons	...do....	...do..	34,956	21.22	2,500	62	981
SECOND LINE.															
Battleships.															
ALABAMA	11,552	4,228	368 0	72 2½	23 6	1896-00	Philadelphia, Pa.	Wm. Cramp & Sons	2 screws.	2 cage.	11,366	17.01	1,447	34	659
CONNECTICUT	16,000	5,877	450 0	76 10	24 6	1902-06	Navy Yard, N. Y.	United States	...do....	...do..	20,525	18.78	2,452	57	962
GEORGIA	14,948	5,316	435 0	76 2½	23 9	1901-06	Bath, Me.	Bath Iron Works	...do....	...do..	25,463	19.26	1,967	52	888
IDAHO	13,000	.....	375 0	77 0	24 8	1904-08	Philadelphia, Pa.	Wm. Cramp & Sons	...do....	...do..	14,269	17.12	1,824	47	755
ILLINOIS	11,552	4,270	368 0	72 2½	23 6	1896-01	Newport News, Va.	Newport News S. B. & D. D. Co.	...do....	...do..	12,899	17.45	1,275	34	659
INDIANA	10,288	3,204	348 0	69 3	24 0	1890-95	Philadelphia, Pa.	Wm. Cramp & Sons	...do....	1 mil., 1 cage.	9,739	15.55	1,500	34	644
IOWA	11,346	3,806	360 0	72 2½	24 0	1893-97	.....do.....	.....do.....	...do....	1 cage, 1 mil.	12,105	17.09	1,643	34	649
KANSAS	16,000	5,899	450 0	76 10	24 6	1903-07	Camden, N. J.	N. Y. Shipbuilding Co.	...do....	2 cage.	19,757	18.09	2,388	49	904
KEARSARGE	11,520	4,205	368 0	72 2½	23 6	1896-00	Newport News, Va.	Newport News S. B. & D. D. Co.	...do....	...do..	11,954	16.82	1,640	34	692
KENTUCKY	11,520	4,209	368 0	72 2½	23 6	1896-00	.....do.....	.....do.....	...do....	...do..	12,318	16.90	1,620	34	719
LOUISIANA	16,000	5,866	450 0	76 10	24 6	1902-06	.....do.....	.....do.....	...do....	...do..	21,350	18.82	2,389	52	904
MAINE	12,500	4,660	388 0	72 2½	23 10	1898-02	Philadelphia, Pa.	Wm. Cramp & Sons	...do....	...do..	15,841	18.00	1,860	44	754
MASSACHUSETTS	10,288	3,204	348 0	69 3	24 0	1890-96	.....do.....	.....do.....	...do....	1 cage, 1 mil.	10,403	16.21	1,487	34	644
MINNESOTA	16,000	5,882	450 0	76 10	24 6	1903-07	Newport News, Va.	Newport News S. B. & D. D. Co.	...do....	2 cage.	20,572	18.85	2,364	52	933
MISSISSIPPI	13,000	.....	375 0	77 0	24 8	1904-08	Philadelphia, Pa.	Wm. Cramp & Sons	...do....	...do..	13,906	17.11	1,824	47	755
MISSOURI	12,500	4,460	388 0	72 2½	23 11	1898-03	Newport News, Va.	Newport News S. B. & D. D. Co.	...do....	...do..	16,277	18.15	1,887	44	754
NEBRASKA	14,948	5,305	435 0	76 2½	23 9	1901-07	Seattle, Wash.	Moran Bros. Co.	...do....	...do...	21,911	19.06	1,923	49	857
NEW JERSEY	14,948	5,252	435 0	76 2½	23 9	1901-06	Quincy, Mass.	Fore River S. B. Co.	...do....	...do..	23,570	19.18	1,946	49	857
OHIO	12,500	4,810	388 0	72 2½	23 7	1898-04	San Francisco, Cal.	Union Iron Works	...do....	...do..	16,507	17.82	2,277	47	779
OREGON	10,288	3,354	348 0	69 3	24 0	1890-96	.....do.....	.....do.....	...do....	1 mil., 1 cage.	11,111	16.79	1,425	34	644
RHODE ISLAND	14,948	5,252	435 0	76 2½	23 9	1901-06	Quincy, Mass.	Fore River S. B. Co.	...do....	2 cage.	20,627	19.01	1,983	49	856
VERMONT	16,000	5,861	450 0	76 10	24 6	1903-07	.....do.....	.....do.....	...do....	...do..	18,249	18.33	2,428	49	904
VIRGINIA	14,948	5,272	435 0	76 2½	23 9	1901-06	Newport News, Va.	Newport News S. B. & D. D. Co.	...do....	...do...	23,468	19.01	1,924	49	863
WISCONSIN	11,552	4,257	368 0	72 2½	23 6	1896-01	San Francisco, Cal.	Union Iron Works	...do....	...do..	12,609	17.17	1,413	34	659
Armored cruisers.															
CALIFORNIA	13,680	d14,050	502 0	69 6½	24 1	1901-07	San Francisco, Cal.	Union Iron Works	2 screws.	1 mil., 1 cage.	29,658	22.20	2,185	49	874
COLORADO	13,680	4,000	502 0	69 6½	24 1	1901-05	Philadelphia, Pa.	Wm. Cramp & Sons	...do....	...do..	27,374	22.24	1,929	41	837
MARYLAND	13,680	3,953	502 0	69 6½	24 1	1901-05	Newport News, Va.	Newport News S. B. & D. D. Co.	...do....	...do..	28,474	22.41	2,054	41	837
MONTANA	14,500	4,509	502 0	72 10½	25 0	1905-08	.....do.....	.....do.....	...do....	...do..	28,280	22.26	2,113	41	906
NORTH CAROLINA	14,500	4,509	502 0	72 10½	25 0	1905-08	.....do.....	.....do.....	...do....	...do..	31,035	22.48	2,113	41	906
PITTSBURGH [1]	13,680	4,000	502 0	69 6½	24 1	1901-05	Philadelphia, Pa.	Wm. Cramp & Sons	...do....	...do..	29,071	22.44	1,946	41	837
SOUTH DAKOTA	13,680	d14,050	502 0	69 6½	24 1	1901-07	San Francisco, Cal.	Union Iron Works	...do....	...do..	28,843	22.24	2,185	41	837
TENNESSEE	14,500	.....	502 0	72 10½	25 0	1903-06	Philadelphia, Pa.	Wm. Cramp & Sons	...do....	...do..	27,430	22.16	1,974	44	926
WASHINGTON	14,500	.....	502 0	72 10½	25 0	1903-06	Camden, N. J.	N. Y. Shipbuilding Co.	...do....	2 mil..	27,463	22.27	2,015	41	902
WEST VIRGINIA	13,680	3,953	502 0	69 6½	24 1	1901-05	Newport News, Va.	Newport News S. B. & D. D. Co.	...do....	1 mil., 1 cage.	26,466	22.15	2,054	44	863

[1] Formerly U. S. S. Pennsylvania.

a Exclusive of 400 tons oil fuel.
b Exclusive of 380 tons oil fuel.
c Estimated.
d Subject to possible change.

VESSELS OF THE UNITED STATES NAVY—Continued.

Name and class of vessel.	Displacement (normal coal supply).	Net tonnage for Suez Canal.	Dimensions. Length on load water line.	Extreme breadth.	Mean draft.	Built. When.	Where.	By whom.	Propulsion.	Rig and number of masts.	Total indicated horsepower on trial.	Speed.	Coal capacity (in bunkers).	Complement. Officers.	Men.
SECOND LINE—con.															
Cruisers, first class.	*Tons.*		*Ft. in.*	*Ft. in.*	*Ft. in.*							*Knots.*	*Tons.*		
BROOKLYN	9,215	3,368	400 6	64 8	24 0	1893-96	Philadelphia, Pa.	Wm. Cramp & Sons	2 screws.	2 mil.	18,770	21.91	1,350	34	538
CHARLESTON	9,700	.....	424 0	66 0	22 6	1901-05	Newport News, Va.	Newport News S. B. & D. D. Co.	...do.	...do.	27,507	22.04	1,776	29	698
MILWAUKEE	9,700	a3,401	424 0	66 0	22 6	1901-06	San Francisco, Cal.	Union Iron Works	...do.	...do.	24,504	22.22	1,704	29	698
ST. LOUIS	9,700	.....	424 0	66 0	22 6	1901-06	Philadelphia, Pa.	Neafie & Levy	...do.	...do.	27,484	22.13	1,751	29	697
SARATOGA [1]	8,150	2,838	380 6	64 10	23 3	1890-93	...do.	Wm. Cramp & Sons	...do.	...do.	17,401	21.00	1,075	34	533
Cruisers, second class.															
CHICAGO	4,500	a1,560	325 0	48 2½	19 0	1883-89	Chester, Pa.	John Roach & Sons	2 screws.	Sch.	9,000	18.00	850	18	413
COLUMBIA	7,350	2,536	411 7	58 2	22 6	1890-94	Philadelphia, Pa.	Wm. Cramp & Sons	3 screws.	...do.	18,509	22.80	1,525	18	360
MINNEAPOLIS	7,350	2,537	411 7	58 2	22 6	1891-94	...do.	...do.	...do.	...do.	20,862	23.07	1,400	18	360
OLYMPIA	5,865	a1,896	340 0	53 0½	21 6	1890-95	San Francisco, Cal.	Union Iron Works	2 screws.	...do.	17,313	21.69	1,000	20	426
Cruisers, third class.															
ALBANY [2]	3,430	a1,121	346 0	43 9	16 10	1898-99	Newcastle, England.	Armstrong, Mitchell & Co.	2 screws.	2 mil.m	b7,500	20.52	821	18	328
BOSTON	3,000	a1,280	277 5	42 2	16 10	1883-87	Chester, Pa.	John Roach & Sons	Screw.	Sch.	4,300	15.60	428	18	251
CHATTANOOGA †	3,200	.....	292 0	44 0	15 9	1899-04	Elizabethport, N. J.	Crescent Ship Yard	2 screws.	...do.	5,398	16.65	733	18	291
CINCINNATI	3,183	a 934	300 0	42 0	18 0	1889-94	New York, N. Y.	United States	...do.	1 pl. m.	8,491	19.91	712	18	285
CLEVELAND †	3,200	.....	292 0	44 0	15 9	1899-03	Bath, Me.	Bath Iron Works	...do.	Sch.	4,685	16.45	720	18	291
DENVER †	3,200	1,566	292 0	44 0	15 9	1899-04	Philadelphia, Pa.	Neafie & Levy	...do.	...do.	6,202	16.75	710	18	291
DES MOINES †	3,200	.....	292 0	44 0	15 9	1899-04	Quincy, Mass.	Fore River Engine Co.	...do.	...do.	5,400	16.65	730	18	291
GALVESTON †	3,200	.....	292 0	44 0	15 9	1899-05	Richmond, Va.	Wm. R. Trigg Co.	...do.	...do.	5,178	16.41	724	18	291
MARBLEHEAD	2,072	a 626	257 0	37 0	14 6	1889-94	Boston, Mass.	Harrison Loring	...do.	...do.	5,450	18.44	346	13	239
NEW ORLEANS [3]	3,430	a1,130	346 0	43 9	16 10	1896-98	Newcastle, England.	Armstrong, Mitchell & Co.	...do.	2 mil.m	7,500	20.00	750	18	327
RALEIGH	3,183	a 934	300 0	42 0	18 0	1889-94	Norfolk, Va.	United States	...do.	Sch.	8,159	21.12	698	18	285
TACOMA †	3,200	1,554	292 0	44 0	15 9	1899-03	San Francisco, Cal.	Union Iron Works	...do.	...do.	b,424	16.58	710	18	291
Monitors.															
Amphitrite (obsolete).	3,990	.....	259 3	55 4	14 6	1874-95	Wilmington, Del.	Harlan & Hollingsworth	2 screws.	1 mil.m	b 1,600	10.50	271	19	115
CHEYENNE	3,225	.....	252 0	50 0	12 6	1898-02	San Francisco, Cal.	Union Iron Works	...do.	...do.	2,452	11.80	c 129	13	209
Miantonomoh (obsolete).	3,990	.....	260 3	55 4	14 6	1874-91	Chester, Pa.	John Roach and United States.	...do.	...do.	1,426	10.50	250	19	164
Monadnock (obsolete).	3,990	a 988	258 6	55 5	14 6	1875-96	Vallejo, Cal.	Continental Iron Works	...do.	...do.	2,163	11.63	386	19	210
MONTEREY	4,084	a 840	256 0	59 0½	14 10	1889-93	San Francisco, Cal.	Union Iron Works	...do.	...do.	5,244	13.60	206	19	212
OZARK [4]	3,225	.....	252 0	50 0	12 6	1898-02	Newport News, Va.	Newport News S. B. & D. D. Co.	...do.	...do.	1,830	12.03	344	13	209
TALLAHASSEE [5]	3,225	.....	252 0	50 0	12 6	1898-03	Elizabethport, N. J.	Crescent Shipyard	...do.	...do.	2,395	12.40	355	13	209
Terror (obsolete)	3,990	.....	258 8	55 6	14 6	1874-96	Philadelphia, Pa.	Wm. Cramp & Sons and United States.	...do.	...do.	1,600	10.50	276	19	210
TONOPAH [6]	3,225	.....	252 0	50 0	12 6	1898-03	Bath, Me.	Bath Iron Works	...do.	...do.	2,004	13.04	338	13	209
Torpedo-boat destroyers.															
AMMEN (No. 35)	742	.....	289 0	26 1½	8 4	1909-11	Camden, N. J.	New York S. B. Co.	Turbine.	2 masts	d e14,001	30.48	f 227	4	79
BAINBRIDGE (No. 1)	420	229	245 0	23 1	6 6	1898-02	Philadelphia, Pa.	Neafie & Levy	2 screws.	1 mast	b 8,000	28.45	181	3	72
BARRY (No. 2)	420	229	245 0	23 1	6 6	1898-02	...do.	...do.	...do.	...do.	b 8,000	28.13	181	3	72
BEALE	742	.....	289 0	26 1½	8 4	1911	...do.	Wm. Cramp & Sons	Turbine.	2 masts	d 11,800	29.65	f 238	4	79
BURROWS (No. 29)	742	.....	289 0	26 1½	8 4	1908-11	Camden, N. J.	New York S. B. Co.	...do.	...do.	13,674	30.67	f 235	4	79
CHAUNCEY (No. 3)	420	229	245 0	23 1	6 6	1898-02	Philadelphia, Pa.	Neafie & Levy	2 screws.	1 mast	b 8,000	28.64	181	3	72
DALE (No. 4)	420	229	245 0	23 1	6 6	1898-02	Richmond, Va.	Wm. R. Trigg Co.	...do.	...do.	b 8,000	28.00	186	3	72
DECATUR (No. 5)	420	229	245 0	23 1	6 6	1898-02	...do.	...do.	...do.	...do.	b 8,000	28.10	186	3	73
DRAYTON (No. 23)	742	.....	289 0	26 1½	8 4	1908-10	Bath, Me.	Bath Iron Works	Turbine.	2 masts	d e15,524	30.83	f 236	4	79
FANNING (No. 37)	742	.....	289 0	26 1½	8 4	1911-12	Newport News, Va.	Newport News S. B. & D. D. Co.	...do.	...do.	d 12,600	29.99	f 225	4	79

[1] Formerly U. S. S. New York.
[2] Formerly Brazilian st. s. Almirante Abrue.
[3] Formerly Brazilian st. s. Amazonas.
[4] Formerly Arkansas.
[5] Formerly Florida.
[6] Formerly Nevada.
• Subject to possible change.
b Estimated.
c And 60,816 gallons of oil fuel.
d Main engines only.
e S. H. P.
f Oil fuel.
† Sheathed.

VESSELS OF THE UNITED STATES NAVY—Continued.

Name and class of vessel.	Displacement (normal coal supply).	Net tonnage for Suez Canal.	Dimensions. Length on load water line.	Extreme breadth.	Mean draft.	Built. When.	Where.	By whom.	Propulsion.	Rig and number of masts.	Total indicated horsepower on trial.	Speed.	Coal capacity (in bunkers).	Complement. Officers.	Men.
SECOND LINE—con.															
Torpedo-boat destroyers—Con.															
	Tons.		*Ft. in.*	*Ft. in.*	*Ft. in.*							*Knots.*	*Tons.*		
FLUSSER (No. 20).	700	.....	289 0	26 0	8 0	1907-09	Bath, Me.	Bath Iron Works.	Turbine.	2 masts	11,842	30.41	316	4	83
HENLEY.	742	.....	289 0	26 1½	8 4	1911	Quincy, Mass.	Fore River S. B. Co.	...do.	...do.	a 13,472	29.50	b 248	4	79
HOPKINS (No. 6).	408	.....	238 9	23 1½	6 0	1898-03	Wilmington, Del.	Harlan & Hollingsworth.	2 screws.	1 mast.	8,456	29.02	153	3	75
HULL (No. 7).	408	.....	238 9	23 1½	6 0	1898-03	.....do.	.....do.	...do.	...do.	9,119	28.04	156	3	75
JARVIS.	742	.....	289 0	26 1½	8 4	1911	Camden, N. J.	New York S. B. Co.	Turbine.	2 masts	a 10,584	30.01	b 227	4	82
JENKINS (No. 42).	742	.....	289 0	26 1½	8 4	1911-12	Bath, Me.	Bath Iron Works.	...do.	...do.	a 12,440	31.27	b 236	4	82
JOUETT (No. 41).	742	.....	289 0	26 1½	8 4	1911-12	.....do.	.....do.	...do.	...do.	c 12,000	32.27	b 236	4	82
LAMSON (No. 18).	700	.....	289 0	26 0	8 0	1907-10	Philadelphia, Pa.	Wm. Cramp & Sons.	...do.	...do.	11,041	28.61	285	4	83
LAWRENCE (No. 8)	400	.....	240 7	22 2½	6 2	1898-03	Weymouth, Mass.	Fore River Engine Co.	2 screws.	1 mast.	c 8,400	28.41	116	3	75
MCCALL (No. 28).	742	.....	289 0	26 1½	8 4	1908-11	Camden, N. J.	New York S. B. Co.	Turbine.	2 masts	d 13,072	30.66	b 236	4	82
MACDONOUGH (No. 9).	400	.....	240 7	22 2½	6 2	1898-03	Weymouth, Mass.	Fore River Engine Co.	2 screws.	1 mast.	c 8,400	28.03	116	3	73
MAYRANT (No. 31)	742	.....	289 0	26 1½	8 4	1908-11	Philadelphia, Pa.	Wm. Cramp & Sons.	Turbine.	2 masts	a 13,140	30.22	b 246	4	82
MONAGHAN (No. 32).	742	.....	289 0	26 1½	8 4	1909-11	Newport News, Va.	Newport News S. B. & D. Co.	...do.	...do.	a 12,410	30.45	b 234	4	82
PATTERSON (No. 36).	742	.....	289 0	26 1½	8 4	1909-11	Philadelphia, Pa.	Wm. Cramp & Sons.	...do.	...do.	a 12,622	29.69	b 239	4	82
PAULDING (No. 22).	742	.....	289 0	26 1½	8 4	1908-10	Bath, Me.	Bath Iron Works.	...do.	...do.	a 17,393	32.80	b 236	4	82
PAUL JONES (No. 10).	420	a 229	245 0	23 1	6 6	1898-02	San Francisco, Cal.	Union Iron Works.	2 screws.	1 mast.	c 8,000	28.91	179	3	75
PERKINS (No. 26).	742	.....	289 0	26 1½	8 4	1908-10	Quincy, Mass.	Fore River S. B. Co.	Turbine.	2 masts	a 11,668	29.76	b 247	4	79
PERRY (No. 11).	420	c 229	215 0	23 1	6 6	1898-02	San Francisco, Cal.	Union Iron Works.	2 screws.	1 mast.	c 7,950	28.32	179	3	75
PREBLE (No. 12).	420	c 229	215 0	23 1	6 6	1898-02	.....do.	.....do.	...do.	...do.	7,370	28.03	179	3	75
PRESTON (No. 19).	700	.....	289 0	26 0	8 0	1907-09	Camden, N. J.	New York S. B. Co.	Turbine.	2 masts	11,356	29.18	283	4	83
REID (No. 21).	700	.....	289 0	26 0	8 0	1907-09	Bath, Me.	Bath Iron Works.	...do.	...do.	12,734	31.82	316	4	83
ROE (No. 24).	742	.....	289 0	26 1½	8 4	1908-10	Newport News, Va.	Newport News S. B. Co.	...do.	...do.	12,299	29.60	b 234	4	82
SMITH (No. 17).	700	.....	289 0	26 0	8 0	1907-09	Philadelphia, Pa.	Wm. Cramp & Sons.	...do.	...do.	10,362	28.35	298	4	83
STERETT (No. 27).	742	.....	289 0	26 1½	8 4	1908-10	Quincy, Mass.	Fore River S. B. Co.	...do.	...do.	f d 12,789	30.37	b 247	4	82
STEWART (No. 13)	420	.....	245 0	23 1	6 6	1898-02	Morris Heights, N.Y.	Chas. L. Seabury & Co.	2 screws.	1 mast.	c 8,000	29.69	184	3	75
TERRY (No. 25).	742	.....	289 0	26 1½	8 4	1908-10	Newport News, Va.	Newport News S. B. Co.	Turbine.	2 masts	d a 13,350	30.24	b 234	4	82
TRIPPE (No. 33).	742	.....	289 0	26 1½	8 4	1909-11	Bath, Me.	Bath Iron Works.	...do.	...do.	d a 14,978	30.89	b 236	4	82
TRUXTUN (No. 14)	433	.....	248 0	22 3½	6 0	1898-02	Sparrow Point, Md.	Maryland Steel Co.	2 screws.	1 mast.	a 8,300	29.58	175	3	75
WALKE (No. 34).	742	.....	289 0	26 1½	8 4	1909-11	Quincy, Mass.	Fore River S. B. Co.	...do.	2 masts	a 12,573	29.78	b 247	4	82
WARRINGTON (No. 30).	742	.....	289 0	26 1½	8 4	1908-11	Philadelphia, Pa.	Wm. Cramp & Sons.	Turbine.	2 masts	a 12,846	30.12	b 247	4	82
WHIPPLE (No. 15).	433	.....	248 0	22 3½	6 0	1898-02	Sparrow Point, Md.	Maryland Steel Co.	2 screws.	1 mast.	a 8,300	28.24	175	3	75
WORDEN (No. 16).	433	.....	248 0	22 3½	6 0	1907-09	.....do.	.....do.	...do.	...do.	a 8,300	29.86	184	3	73
Torpedo boats.															
BAGLEY (No. 21).	175	68	157 0	17 7½	4 11	1898-01	Bath, Me.	Bath Iron Works.	...do.	.....	c 3,920	29.15	43	2	26
BAILEY (No. 21).	280	.....	205 0	19 3	6 10	1897-01	Morris Heights, N.Y.	G. E. & P. Co. and C. L. Seabury.	...do.	.....	c 5,000	30.20	99	2	57
BARNEY (No. 25).	175	68	157 0	17 7½	4 11	1898-01	Bath, Me.	Bath Iron Works.	...do.	.....	c 3,920	29.04	43	2	27
BIDDLE (No. 26).	175	68	157 0	17 7½	4 11	1898-01	.....do.	.....do.	...do.	.....	c 3,910	28.57	43	2	26
BLAKELY (No. 27)	196	.....	175 1	17 9	5 11	1898-04	South Boston, Mass.	Lawley & Sons.	...do.	.....	3,000	25.58	72	2	30
CRAVEN (No. 10).	146	.....	147 0	16 4½	4 7	1896-00	Bath, Me.	Bath Iron Works.	...do.	.....	c 4,200	30.00	c 32	2	26
DAHLGREN (No. 9)	146	.....	147 0	16 4½	4 7	1896-00	.....do.	.....do.	...do.	.....	4,200	30.00	c 32	2	26
DAVIS (No. 12).	154	.....	146 0	15 4	5 10	1896-99	Portland, Oreg.	Wolff & Zwicker.	...do.	.....	1,750	23.41	40	2	27
DE LONG (No. 28)	196	.....	175 1	17 9	5 11	1898-02	South Boston, Mass.	Lawley & Sons.	...do.	.....	c 3,000	25.52	72	2	30
DU PONT (No. 7).	165	.....	175 0	17 8½	4 8	1895-97	Bristol, R. I.	Herreshoff Mfg. Co.	...do.	.....	c 3,800	28.58	76	2	30
FARRAGUT (No. 11).	279	c 160	213 6	20 8	6 0	1896-99	San Francisco, Cal.	Union Iron Works.	...do.	.....	5,600	30.13	95	2	62
FOOTE (No. 3).	142	.....	160 0	16 1	0	1895-97	Baltimore, Md.	Columbian Iron Works.	...do.	.....	2,000	24.53	44	2	26
FOX (No. 13).	154	.....	146 0	15 4	5 10	1896-99	Portland, Oreg.	Wolff & Zwicker.	...do.	.....	1,750	23.13	40	2	27
GOLDSBOROUGH (No. 20).	255	.....	198 0	20 7	6 10	1897-05	.....do.	.....do.	...do.	.....	5,850	27.40	89	3	61
GWIN (No. 16).	46	.....	99 6	12 6	3 3	1896-98	Bristol, R. I.	Herreshoff Mfg. Co.	Screw.	.....	850	20.88	9	2	13
MACKENZIE (No. 17).	65	.....	99 3	12 9	4 3	1896-99	Philadelphia, Pa.	The Chas. Hillman Co.	...do.	.....	1,192	20.11	15	2	13

a Main engines only.
b Oil fuel.
c Estimated.
d S. H. P.
e Subject to possible change.
f Main engines and dependencies only.

VESSELS OF THE UNITED STATES NAVY—Continued.

Name and class of vessel.	Displacement (normal coal supply).	Net tonnage for Suez Canal.	Dimensions.			Built.			Propulsion.	Rig and number of masts.	Total indicated horsepower on trial.	Speed.	Coal capacity (in bunkers).	Complement.	
			Length on load water line.	Extreme breadth.	Mean draft.	When.	Where.	By whom.						Officers.	Men.
SECOND LINE—con.															
Torpedo boats—Continued.	*Tons.*		*Ft. in.*	*Ft. in.*	*Ft. in.*							*Knots.*	*Tons.*		
MANLY (No. 23)	30	.....	60 8	9 5	2 11	.....	England	Yarrow	Screw	.....	a 250	17.00	.....	.....	5
MORRIS (No. 14)	105	.....	138 3	15 6	4 1	1896–98	Bristol, R. I.	Herreshoff Mfg. Co	2 screws.	.....	1,750	24.00	26	2	21
PORTER (No. 6)	165	.....	175 0	17 8½	4 8	1895–97	....do	....do	...do	.....	a 3,500	28.63	76	2	30
RODGERS (No. 4)	142	.....	160 0	16 1	5 0	1895–98	Baltimore, Md	Columbian Iron Works	...do	.....	2,411	24.49	44	2	24
ROWAN (No. 8)	210	.....	170 0	17 0	5 11	1895–99	Seattle, Wash	Moran Bros. Co	...do	.....	3,200	27.07	63	2	36
SHUBRICK (No. 31)	200	104	175 0	17 6	5 2	1898–02	Richmond, Va	Wm. R. Trigg Co	...do	.....	3,000	26.07	82	2	26
SOMERS (No. 22)	150	.....	149 4	17 6	5 10	.....	Elbing, Germany	Schichau Works	Screw	.....	a 1,900	17.50	37	....	21
STOCKTON (No. 32)	200	104	175 0	17 6	5 2	1898–02	Richmond, Va	Wm. R. Trigg Co	2 screws.	.....	3,000	25.79	79	2	27
STRINGHAM (No. 19)	340	.....	225 0	22 0	6 6	1897–05	Wilmington, Del	Harlan & Hollingsworth	...do	.....	a 7,200	25.33	95	3	55
THORNTON (No. 33)	200	104	175 0	17 6	5 2	1898–02	Richmond, Va	Wm. R. Trigg Co	...do	.....	3,000	24.88	85	2	30
TINGEY (No. 34)	165	103	175 0	17 6	4 8	1898–04	Baltimore, Md	Columbian Iron Works	...do	.....	3,000	24.94	73	2	30
WILKES (No. 35)	165	.....	175 0	17 7½	4 3	1898–02	Morris Heights, N.Y.	G. E. & P. Co. and C. L. Seabury.	...do	.....	3,495	25.99	66	2	30
Submarine torpedo boats.[b]															
A–2	.....	.....	.....	.....	.....	1900–03	Elizabethport, N.J.	Lewis Nixon	.....	.....	.....	.....	.....	.....	.....
A–3	.....	.....	.....	.....	.....	1900–03	San Francisco, Cal.	Union Iron Works	.....	.....	.....	.....	.....	.....	.....
A–4	.....	.....	.....	.....	.....	1900–03	Elizabethport, N. J.	Lewis Nixon	.....	.....	.....	.....	.....	.....	.....
A–5	.....	.....	.....	.....	.....	1900–03	San Francisco, Cal.	Union Iron Works	.....	.....	.....	.....	.....	.....	.....
A–6	.....	.....	.....	.....	.....	1900–03	Elizabethport, N.J.	Lewis Nixon	.....	.....	.....	.....	.....	.....	.....
A–7	.....	.....	.....	.....	.....	1900–03	....do	....do	.....	.....	.....	.....	.....	.....	.....
B–1	.....	.....	.....	.....	.....	1905–07	Quincy, Mass	Fore River S. B. Co	.....	.....	.....	.....	.....	.....	.....
B–2	.....	.....	.....	.....	.....	1905–07	....do	....do	.....	.....	.....	.....	.....	.....	.....
B–3	.....	.....	.....	.....	.....	1905–07	....do	....do	.....	.....	.....	.....	.....	.....	.....
C–1	.....	.....	.....	.....	.....	1905–08	....do	....do	.....	.....	.....	.....	.....	.....	.....
C–2	.....	.....	.....	.....	.....	1907–09	....do	....do	.....	.....	.....	.....	.....	.....	.....
C–3	.....	.....	.....	.....	.....	1907–09	....do	....do	.....	.....	.....	.....	.....	.....	.....
C–4	.....	.....	.....	.....	.....	1907–09	....do	....do	.....	.....	.....	.....	.....	.....	.....
C–5	.....	.....	.....	.....	.....	1907–09	....do	....do	.....	.....	.....	.....	.....	.....	.....
D–1	.....	.....	.....	.....	.....	1907–09	....do	....do	.....	.....	.....	.....	.....	.....	.....
D–2	.....	.....	.....	.....	.....	1907–09	....do	....do	.....	.....	.....	.....	.....	.....	.....
D–3	.....	.....	.....	.....	.....	1907–10	....do	....do	.....	.....	.....	.....	.....	.....	.....
E–1	.....	.....	.....	.....	.....	1909–12	....do	....do	.....	.....	.....	.....	.....	.....	.....
E–2	.....	.....	.....	.....	.....	1909–12	....do	....do	.....	.....	.....	.....	.....	.....	.....
F–1	.....	.....	.....	.....	.....	1909–12	San Francisco, Cal.	Union Iron Works	.....	.....	.....	.....	.....	.....	.....
F–2	.....	.....	.....	.....	.....	1909–12	....do	....do	.....	.....	.....	.....	.....	.....	.....
F–3	.....	.....	.....	.....	.....	1909	Seattle, Wash	The Moran Co	.....	.....	.....	.....	.....	.....	.....
F–4	.....	.....	.....	.....	.....	1909	....do	....do	.....	.....	.....	.....	.....	.....	.....
G–1	.....	.....	.....	.....	.....	1908	Newport News, Va.	Newport News S. B. & D. D. Co.	.....	.....	.....	.....	.....	.....	.....
Tenders to torpedo vessels.															
Alert (obsolete)	1,110	c713	177 4	32 0	13 0	1873–75	Chester, Pa	John Roach	Screw	Sch	560	a10.00	197	10	133
CASTINE	1,177	c 398	204 0	32 0	12 0	1890–93	Bath, Me	Bath Iron Works	2 screws.	...do	2,199	16.03	210	10	138
DIXIE [1]	6,114	c3,074	391 6	48 3	19 11	1893	Newport News, Va.	Newport News S. B. & D. D. Co.	Screw	Brig	a 3,800	14.50	1,075	14	322
Iris [2]	6,100	c1,923	310 6	39 0	24 0	1885	Newcastle, England	A. Leslie & Co	...do	Bgn	a 1,320	a10.00	300	8	116
Mohican	1,900	.....	216 0	37 0	16 6	1872–83	Mare Island, Cal	....do	...do	...do	a 1,150	10.65	158	18	151
POMPEY [3]	3,085	.....	234 0	33 6	15 10	1897	Sunderland, England	S. P. Austin & Son (Ltd.)	...do	Sch	.....	10.50	200	8	106
SEVERN [4] †	1,175	c 865	175 0	37 0	16 6	1898–99	Bath, Me	Bath Iron Works	Sails	Ship	.....	.....	43	....	60
Gunboats.															
ANNAPOLIS ‡	1,010	c 560	168 0	36 0	12 0	1895–97	Elizabeth, N.J.	Lewis Nixon	Screw	Sch.3 m	1,227	13.17	230	8	152
Callao [5]	243	.....	115 3	17 10	6 6	1887–88	Cañacao, P. I.	Manila Slip Co	2 screws.	...do	a 250	a10.00	33	2	29
CONCORD	1,710	c 481	230 0	36 0	14 0	1887–91	Chester, Pa	N. F. Palmer, jr., & Co	...do	Sch	3,404	16.80	354	10	177
DOLPHIN	1,486	c 447	240 0	32 0	14 3	1883–85	....do	John Roach	Screw	...do	2,253	15.50	265	8	144

[1] Formerly st. s. El Rio (136348).
[2] Formerly st. s. Nenemsha (92794).
[3] Formerly British st. s. Harlech.
[4] Formerly U. S. S. Chesapeake.
[5] Formerly Spanish st. s. Callao (prize).
a Estimated.
b Data for submarines confidential.
c Subject to possible change.
† Sheathed.
‡ Composite.

VESSELS OF THE UNITED STATES NAVY—Continued.

Name and class of vessel.	Displacement (normal coal supply).	Net tonnage for Suez Canal.	Dimensions. Length on load water line.	Extreme breadth.	Mean draft.	Built. When.	Where.	By whom.	Propulsion.	Rig and number of masts.	Total indicated horsepower on trial.	Speed.	Coal capacity (in bunkers).	Complement. Officers.	Men.
SECOND LINE—con.															
Gunboats—Contd.	*Tons.*		*Ft. in.*	*Ft. in.*	*Ft. in.*							*Knots.*	*Tons.*		
DON JUAN DE AUSTRIA.[1]	1,130	a 366	210 0	32 0	12 6	1887	Cartegena, Spain....	Spain.....	Screw...	Sch...	941	12.20	204	8	145
DUBUQUE ‡.....	1,085	568	174 0	35 0	12 3	1903-05	Morris Heights, N.Y.	G. E. & P. Co. & C. L.	2 screws.	...do..	1,220	12.90	246	8	154
Elcano[2].....	620	.....	157 11	26 0	10 0	1885	Carraca, Spain.....	Seabury.....	...do.....	...do..	b 600	11.00	94	6	97
HELENA.....	1,392	a 921	250 9	40 1½	9 0	1894-97	Newport News, Va..	Newport News S. B. & D. D. Co.	...do.....	1 mil ..	1,988	15.50	360	10	177
ISLA DE LUZON[3].	1,030	a 314	192 10	30 1½	11 6	1887	Newcastle, England.	Sir W. G. Armstrong.....	...do.....	..Sch..	535	11.23	159	8	137
MACHIAS.....	1,177	a 398	204 0	32 1½	12 0	1890-93	Bath, Me.....	Bath Iron Works.....	...do.....	...do...	1,873	15.46	261	10	138
MARIETTA ‡.....	990	a 532	174 0	34 0	12 0	1895-97	San Francisco, Cal..	Union Iron Works.....	...do.....	...do..	1,054	13.02	229	8	155
NASHVILLE.....	1,371	a 756	220 0	38 1½	11 0	1894-97	Newport News, Va .	Newport News S. B. & D. D. Co.	...do.....	...do...	2,536	16.30	363	11	171
NEWPORT ‡.....	1,010	a 560	168 0	36 0	12 0	1895-97	Bath, Me.....	Bath Iron Works.....	Screw...	Bkn..	1,009	12.29	224	8	135
PADUCAH ‡.....	1,085	568	174 0	35 0	12 3	1903-05	Morris Heights, N.Y.	G. E. & P. Co. & C. L. Seabury & Co. (consol.).	2 screws.	Sch...	1,268	12.85	236	8	154
Pampanga[4].....	243	.....	115 3	17 10	6 6	1887-88	Cañacao, P. I.....	Manila Slip Co.....	...do.....	One...	b 250	b10.00	33	2	29
PANAY[4].....	170	.....	94 10	17 3	7 1	1884-85	Cavite, P. I.....	Spain.....	...do.....	...do..	a 125	8.00	20	2	20
PETREL.....	890	362	181 4	31 0	11 6	1886-89	Baltimore, Md.....	Columbian Iron Works....	Screw...	Sch. 3.	1,045	11.40	193	8	134
PRINCETON ‡.....	1,010	a 560	168 0	36 0	12 0	1895-98	Camden, N. J.....	J. H. Dialogue & Sons.....	...do.....	Bkn..	923	10.64	226	8	152
QUIROS[5] ‡.....	350	.....	137 9	22 9	7 9	1894-95	Hongkong, China...	Hongkong & Whampoa Dock Co.	...do.....	Sch...	b 550	b11.00	78	3	54
Ranger (obsolete).	1,261	.....	b177 4	32 0	13 0	1873-76	Wilmington, Del....	Harlan & Hollingsworth..	...do.....	Bkn..	b 500	10.00	178	....	133
Samar[4].....	243	.....	115 3	17 0	6 6	1887-88	Cañacao, P. I.....	Manila Slip Co.....	2 screws.	One...	b 250	b10.50	33	2	29
SANDOVAL[6].....	100	.....	110 0	15 6	5 4	.....	Clydebank, Scotland	Clydebank E. & S. Co.....	Screw...	Sch...	b 660	b 8.00	16	....	23
VICKSBURG ‡.....	1,010	a 560	168 0	36 0	12 0	1895-97	Bath, Me.....	Bath Iron Works.....	...do.....	Bkn ..	1,118	12.71	243	8	152
VILLALOBOS[7] ‡ ...	370	.....	148 0	23 0	7 6	1895-96	Hongkong, China...	Hongkong & Whampoa Dock Co.	...do.....	Sch...	b 500	b11.00	65	3	54
WHEELING ‡.....	990	a 518	174 0	34 0	12 0	1895-97	San Francisco, Cal..	Union Works Iron.....	2 screws.	...do ..	1,080	12.88	250	8	155
WILMINGTON.....	1,392	a 921	250 9	40 1½	9 0	1894-97	Newport News, Va..	Newport News S. B. & D. D. Co.	...do.....	1 mil ..	1,898	15.08	300	10	177
YORKTOWN.....	1,710	a 482	230 0	36 0	14.0	1887-89	Philadelphia, Pa....	Wm. Cramp & Sons.....	...do.....	Sch...	3,392	16.14	341	10	180
Transports.															
BUFFALO[8].....	6,000	.....	380 6	48 3	19 5	1892	Newport News, Va..	Newport News S. B. & D. D. Co.	Screw...	Sch...	b 3,600	a14.50	1,375	14	171
GENERAL ALAVA[9]	1,115	.....	212 6	29 9	11 0	1895	Dumbarton, Scotland.	A. McMillan & Son.....	...do.....	...do...	770	10.50	240	8	88
Hancock.....	b 8,500	.....	450 2	45 4	24 3	1879	Glasgow, Scotland..	.....	1 screw..	...do ..	4,000	15.00	2,428	....	192
Prairie[8].....	6,620	.....	391 6	48 3	20 9	1890	Philadelphia, Pa....	Wm. Cramp & Sons.....	...do....	Brig..	b 3,800	b14.50	1,300	14	268
RAINBOW[10].....	4,360	a2,254	326 0	41 0	17 2	1890	Sunderland, England	James Laing.....	...do.....	Sch...	b 1,800	b12.00	1,139	10	289
Supply ships.															
CELTIC[11].....	6,750	.....	369 8	44 7	24 1	1891	Belfast, Ireland.....	Workman, Clark & Co. (Ltd.).	Screw...	2 pl...	b 1,690	b10.50	739	9	138
CULGOA[12].....	6,000	2,483	334 4	43 0	21 9	1889	Sunderland, England	J. L. Thompson & Son....	...do.....	Sch...	2,383	13.25	957	9	126
GLACIER[13].....	8,325	.....	353 0	46 1	25 4	1891	.....do.....	.....do.....	...do.....	Sch...	2,127	12.30	917	9	134
Supply.....	4,325	a2,692	342 7	43 4	19 5	1873	Philadelphia, Pa....	Wm. Cramp & Sons.....	...do.....	Sch...	1,069	9.66	1,029	10	110
Hospital ships.															
RELIEF[14].....	3,300	.....	299 2	46 0	15 10	1891	Chester, Pa	Del. R. I. S. B. & E. Co....	Screw...	Screw.	2,666	b15.00	607	16	58
SOLACE[15].....	5,700	.....	361 2	44 0	22 0	1896	Newport, News, Va.	Newport News S. B. & D. D. Co.	...do.....	Sch...	b 3,200	b15.00	1,000	17	91
Fuel ships.															
ABARENDA[1]	6,705	2,133	314 0	42 0	c22 10	1892	Newcastle, England.	Edwards S. B. Co.....	Screw...	Sch...	b 1,050	b 9.00	813	10	30
AJAX.....[6].....	9,250	3,320	375 4	46 6	c24 8	1890	Glasgow, Scotland..	D. & W. Henderson Co....	...do.....	...do...	b 3,000	b10.00	500	10	44
ALEXANDER[17]....	6,181	.....	330 0	43 · 0	c23 0	1894	Stockton, England..	Richardson, Duck & Co....	...do.....	...do...	b 1,026	b 8.75	800	9	30

[1] Formerly Spanish st. s. Don. Juan De Austria (prize).
[2] Formerly Spanish st. s. Elcano (prize).
[3] Formerly Spanish st. s. Isla De Luzon (prize).
[4] Purchased by War Department.
[5] Formerly Spanish st. s. Quiros (prize).
[6] Formerly Spanish st. s. Sandoval (prize).
[7] Formerly Spanish st. s Villalobos (prize).
[8] Purchased during War with Spain.
[9] Formerly Spanish st. s. General Alava.
[10] Formerly British st. s. Norse King.
[11] Formerly British st. s. Celtic King.
[12] Formerly British st. s. Culgoa.
[13] Formerly British st. s. Port Chalmers.
[14] Formerly (a St. s. John Englis (77240). (b U. S. Q. M. D. Relief.
[15] Formerly st. s. Creole (127166).
[16] Formerly British st. s. Abarenda.
[17] Formerly British st. s. Atala.
a Subject to possible change.
b Estimated.
c Mean draft loaded.
‡ Composite.

VESSELS OF THE UNITED STATES NAVY—Continued.

Name and class of vessel.	Displacement (normal coal supply).	Net tonnage for Suez Canal.	Dimensions. Length on load water line.	Dimensions. Extreme breadth.	Dimensions. Mean draft.	Built. When.	Built. Where.	Built. By whom.	Propulsion.	Rig and number of masts.	Total indicated horsepower on trial.	Speed.	Coal capacity (in bunkers).	Complement. Officers.	Complement. Men.
SECOND LINE—con.															
Fuel ships—Con.															
	Tons.		*Ft. in.*	*Ft. in.*	*Ft. in.*							*Knots.*	*Tons.*		
ARETHUSA[1]	6,159	.....	332 0	42 2	20 11	1893	Stockton, England..	Craig, Taylor & Co.....	Screw ..	Sch...	a 1,700	a10.00	685	10	32
Brutus[2]	6,600	b2,314	321 6	41 6	c23 1	1894	South Shields, England.	J. Redhead & Sons.....	...do.....	2 pl. m	a 1,200	a10.00	547	10	30
CAESAR[3]	5,920	2,072	310 0	43 11	c19 7	1896	Stockton, England..	Ropner & Sons	...do.....	Sch...	a 1,500	a10.00	761	11	30
CYCLOPS	19,360	7,055	520 0	65 0	c27 8	1909	Philadelphia, Pa....	Wm. Cramp & Sons.....	2 screws.	4 pl. m	a 6,750	14.61	2,233	13	91
HANNIBAL[4]	4,000	.....	263 4	39 3	c17 7	1898	Sunderland, England	J. Blumer & Co.....	Screw...	Sch...	a 1,100	9.00	480	9	25
HECTOR	11,230	3,902	385 0	53 0	c24 8	1908-9	Sparrow Point, Md .	Maryland Steel Co.....	2 screws.	2 masts	d 3,921	12.87	818	11	71
JASON	19,132	.....	514 0	65 0	27 8	1911	.....do.....	.....do.....	...do.....	...do...	e 7,200	a14.00	2,000	13	91
JUPITER	19,360	.....	520 0	65 0	27 8	1911	Mare Island, Cal....	United States.....	Electric.	4 pl. m	a 7,200	a14.00	2,043	13	91
JUSTIN[5]	.....	.....	277 0	39 0	c19 8	1891	Middleboro, England	R. Dixon & Co.....	Screw...	Sch...	978	9.98	167	10	25
LEONIDAS[6]	4,023	.....	263 3	39 2½	c17 7	1898	Sunderland, England	S. P. Austin & Son (Ltd.)..	...do.....	...do...	1,100	8.50	200	10	25
MARS	11,230	3,902	385 0	53 0	24 8	1908-9	Sparrow Point, Md..	Maryland Steel Co.....	2 screws.	2 masts	d 3,818	12.65	818	11	71
NANSHAN[7]	4,950	.....	287 0	39 0	c21 3	1896	Grangemouth, Scotland.	Grangemouth Dockyard Co.	Screw...	2 pl. m	1,400	10.50	400	9	30
NEPTUNE	19,375	.....	520 0	65 0	27 7	1909	Sparrow Point, Md .	Maryland Steel Co.....	Turbine.	...do...	d 5,409	12.93	2,000	13	91
NERO[8]	6,360	b2,204	312 0	41 0	c22 0	1895	Sunderland, England	J. L. Thompson & Son.....	Screw...	Sch...	a 1,000	a 9.00	300	10	31
ORION	19,132	.....	514 0	65 0	27 8	1911	Sparrow Point, Md .	Maryland Steel Co.....	2 screws.	2 masts	d 6,943	a14.00	2,000	13	91
PROMETHEUS	12,585	4,350	450 0	60 1	26 0	1906-1910	Mare Island, Cal....	United States.....	...do	4 pl. m	a 7,500	a16.00	1,576	12	91
Saturn[9]	4,842	.....	283 0	40 5	c21 3	1890	Wilmington, Del....	Harlan & Hollingsworth..	Screw...	Sch...	1,500	11.00	386	9	30
Sterling[10]	5,663	.....	275 0	37 0	c22 6	1881	Port Glasgow, Scot-	Duncan & Co.....	...do.....	...do...	a 1,000	11.00	469	9	30
VULCAN	11,230	3,902	385 0	53 0	24 8	1908-9	Sparrow Point, Md .	Maryland Steel Co.....	2 screws.	2 masts	d 3,736	12.82	818	11	71
Converted yachts.															
AILEEN[11]	192	.....	120 0	20 0	8 0	1896	Chester, Pa.....	John Roach.....	Screw...	Sch...	500	14.00	45	.....	.....
DOROTHEA[12]	594	.....	182 4	23 5	11 5	1897	Philadelphia, Pa....	Wm. Cramp & Sons.....	...do.....	...do...	1,558	a14.00	78	.....	50
EAGLE[13]	434	.....	g155 6	24 0	11 6	1890	Wilmington, Del....	Harlan & Hollingsworth..	...do.....	One...	850	a12.50	66	4	63
ELFRIDA[14]	164	.....	101 6	18 0½	7 9	1899	.....do.....	.....do.....	...do.....	Sch...	200	10.50	23	.....	.....
GLOUCESTER[15]	786	.....	204 0	27 2	12 0	1891	Philadelphia, Pa....	Neafie & Levy.....	...do.....	...do..	a 2,000	17.00	120	9	70
HAWK[16]	375	.....	145 0	22 0	11 6	1891	Paisley, Scotland...	Fleming & Ferguson.....	...do.....	One...	1,000	14.50	70	4	46
HUNTRESS[16]	82	.....	97 0	16 0	7 3	1895	Nyack, N. Y.....	Chas. L. Seabury & Co....	...do.....	Sch...	a 260	14.00	17	.....	.....
MAYFLOWER[17]	2,690	.....	273 0	36 0	17 4	1896	Clydebank, Scotland	J. & G. Thomson.....	2 screws.	...do..	4,600	16.80	525	8	166
ONEIDA[18]	150	.....	110 11	18 6	7 6	1896	Bath, Me.....	Bath Iron Works.....	Screw...	...do..	350	12.20	20	.....	.....
Restless[19]	158	.....	113 0	16 0	6 6	1887	Chester, Pa.....	Houston & Woodbridge....	...do	One...	500	13.00	12	.....	.....
SCORPION[20]	775	.....	212 9	28 1	11 0	1896	South Brooklyn, N.Y	John N. Robbins.....	...do.....	Sch...	2,800	17.85	133	7	95
Stranger[21]	369	.....	164 7	23 7	9 3	1880	Philadelphia, Pa....	Wm. Cramp & Sons.....	...do	...do..	a 920	14.00	50	.....	.....
SYLPH[a]	152	.....	123 8	20 0	7 6	1898	Chester, Pa.....	John Roach.....	...do.....	...do..	550	15.00	47	3	28
Sylvia[22]	302	.....	130 0	18 6	10 0	1882	Glasgow, Scotland..	A. Stephen & Sons.....	...do.....	...do..	a 165	9.00	60	.....	.....
VIXEN[23]	806	.....	182 3	28 0	12 8	1896	Elizabethport, N. J.	Lewis Nixon.....	...do.....	...do..	a 1,250	16.00	190	5	74
WASP[24]	630	.....	180 0	23 0	12 0	1898	Philadelphia, Pa....	Wm. Cramp & Sons.....	...do.....	...do..	a 1,800	16.50	79	4	32
YANKTON[25]	975	.....	185 0	27 6	13 10	1893	Leith, Scotland.....	Ramage & Ferguson.....	...do.....	...do..	a 750	14.00	170	8	78
Tugs.															
Accomac[26]	187	.....	h 81 5	19 0	8 5	1891	Newport News, Va..	Newport News S. B. & D. D. Co.	Screw...	.....	250	10.00	33	....	8
ACTIVE[27]	296	.....	h107 0	22 6	10 0	1888	San Francisco, Cal..	Union Iron Works.....	...do....	1 mast	600	12.00	80	....	8
ALICE[28]	356	.....	101 9	25 6	8 0	1893	Tomkins Cove, N.Y.	Rodermont & Co.....	...do....	(i)	250	10.00	15	....	8
Apache[29]	650	.....	141 6	29 0	10 0	1889	Tottenville, N. Y....	A. C. Brown.....	...do....	2 masts	550	10.00	120	....	8
Choctaw[30]	350	.....	91 5	21 0	10 0	1892	Philadelphia, Pa....	Neafie & Levy.....	...do.....	...do..	188	10.00	70	....	8
Fortune	450	.....	h137 0	26 10	9 6	1865	Boston, Mass.....	James Tetlow.....	...do....	Sch...	340	10.00	108	....	29
Hercules[31]	198	.....	101 6	20 6	9 0	1888	Camden, N. J.....	John H. Dialogue & Son...	...do....	1 mast	a 350	12.00	40	....	8

[1] Formerly British st. s. Lucifine.
[2] Formerly Norwegian st. s. Peter Jebsen.
[3] Formerly British st. s. Kingtor.
[4] Formerly British st. s. Joseph Holland.
[5] Formerly British st. s. Justin.
[6] Formerly British st. s. Elizabeth Holland.
[7] Formerly British st. s. Nanshan.
[8] Formerly British st. s. Whitgift.
[9] Formerly British st. s. Norso King.
[10] Formerly st. s. Sterling (116744).
[11] Formerly st. y. Aileen (107206).
[12] Formerly st. y. Almy (106764).
[13] Formerly st. y. Elfrida (136046).
[14] Formerly st. y. Corsair (126777).
[15] Formerly British st. y. Hermione.
[16] Formerly st. y. Huntress (96300).
[17] Formerly British st. s. Mayflower.
[18] Formerly st. y. Illawara (100611).
[19] Formerly st. y. Restless (110729).
[20] Formerly st. y. Sovereign (116730).
[21] Formerly st. y. Stranger (115713).
[22] Formerly British st. y. Sylvia.
[23] Formerly st. y. Josephine (77232).
[24] Formerly st. y. Columbia (127018).
[25] Formerly British st. y. Penelope.
[26] Formerly st. s. El Toro (136196).
[27] Formerly st. s. Active (106591).
[28] Formerly st. s. Alice (107308).
[29] Formerly st. s. J. D. Jones (76830).
[30] Formerly st. s. C. G. Coyle (3556).
[31] Formerly st. s. Hercules (95943).
[a] Estimated.
[b] Subject to possible change.
[c] Main engines only.
[d] Mean draft loaded.
[e] Designed I. H. P. main engines only.
[f] Purchased before document issued.
[g] Length over all.
[h] Length between perpendiculars.
[i] One mast and one derrick.

Vessels of the United States Navy—Continued.

Name and class of vessel.	Displacement (normal coal supply).	Net tonnage for Suez Canal.	Dimensions.			Built.			Propulsion.	Rig and number of masts.	Total indicated horsepower on trial.	Speed.	Coal capacity (in bunkers).	Complement.	
			Length on load water line.	Extreme breadth.	Mean draft.	When.	Where.	By whom.						Officers.	Men.
SECOND LINE—con.															
Tugs—Continued.															
	Tons.		*Ft. in.*	*Ft. in.*	*Ft. in.*							*Knots.*	*Tons.*		
Iroquois [1]	702	.....	a152 0	26 0	13 6	1892	San Francisco, Cal..	Union Iron Works.....	Screw...	Sch...	1,000	15.25	205	....	33
Iwana	192	.....	b 92 6	20 11½	8 0	1891	Boston, Mass.....	City Point Iron Works....	...do....	.....	300	11.50	35	....	8
Massasoit [2]	202	.....	89 5	19 0	8 6	1898	Philadelphia, Pa....	Neafie & Levy.....	...do....	1 mast.	c 150	c 9.00	34	....	8
Modoc [3]	241	.....	96 9	20 10	9 3	1890	Camden, N. J.....	John H. Dialogue & Son..	...do....	.....	c 175	10.00	40	....	8
Mohawk [4]	420	.....	b104 0	24 0	11 0	1893	Newburgh, N. Y....	Marvel & Co.....	...do....	.....	400	12.00	32	....	8
Nanticoke	192	.....	b 92 6	20 11½	8 0	1891	Boston, Mass.....	City Point Iron Works....	...do....	2 masts	300	11.50	35	....	8
Navajo [5]	800	.....	141 4	27 6	14 1	1907	Philadelphia, Pa....	Neafie & Levy.....	...do....	...do..	935	c12.00	.....	....	25
Ontario	1,120	.....	b175 0	34 0	12 6	1911	Camden, N. J.....	New York S. B. Co.....	...do....	Sch...	d 1,517	13.23	450	3	34
Osceola [6]	571	.....	125 5	26 3	14 0	1896	Philadelphia, Pa....	Charles Hillman.....	...do....	...do..	c 1,000	14.00	150	....	26
Patapsco	755	.....	148 0	29 0½	12 3	1907–09	Portsmouth, N. H..	United States.....	2 screws.	2 masts	c 1,160	13.00	316	....	34
Patuxent	755	.....	148 0	29 0½	12 3	1907–09	Norfolk, Va.....	.....do.....	...do....	...do..	c 1,600	13.00	316	....	34
Pawnee [7]	275	.....	112 0	27 3	7 0	1896	Tomkins Cove, N.Y.	Rodermont & Co.....	Screw...	(e)	250	10.00	16	....	8
Pawtucket	225	.....	92 6	21 1	8 9	1898	Mare Island, Cal....	United States.....	...do....	Sch...	500	12.20	30	....	8
Penacook	210	.....	92 6	21 1	9 0	1898	New York, N. Y....	.....do.....	...do....	...do..	450	12.00	28	....	8
Peoria	487	.....	131 0	25 0	10 6	.....	Philadelphia, Pa....	Neafie & Levy.....	...do....	...do..	c 270	e 9.00	68	....	....
Piscataqua [8]	854	.....	b149 0	28 7	12 0	1897	West Bay City, Mich	F. W. Wheeler & Co.....	...do....	2 masts	2,000	16.00	236	....	36
Pentucket	210	.....	92 6	21 1	9 0	1903	Boston, Mass.....	United States.....	...do....	...do..	450	12.00	28	....	8
Pontiac [9]	401	.....	124 4	27 0	9 6	1891	Athens, N. Y.....	Peter McGlehan.....	...do....	(e)	425	10.50	45	....	8
Potomac [10]	785	.....	138 9	28 6	12 0	1897	West Bay City, Mich	F. W. Wheeler & Co.....	...do....	2 masts	2,000	16.00	200	....	36
Powhatan [11]	194	.....	101 0	21 0	10 0	1892	Baltimore, Md.....	Maryland Steel Co.....	...do....	...do..	397	13.00	57	....	8
Rapido [12]	186	.....	96 0	16 4	7 6	1891	Carraca, Spain.....	.....	.....	1 mast.	c 125	10.00	14	....	8
Rocket	270	.....	93 0	28 0	9 0	1900	Wilmington, Del....	Pusey & Jones.....	Screw...	(g)	450	8.00	33	....	....
Samoset	225	.....	b 92 6	21 0	8 9	1895–97	Norfolk, Va.....	United States.....	...do....	.....	450	12.00	30	....	8
Sebago [13]	243	.....	99 0	21 0	8 0	1893	Camden, N. J.....	John H. Dialogue & Son..	...do	.....	506	12.00	30	....	8
Sioux [14]	155	.....	b 84 6	19 0	8 0	1892	Philadelphia, Pa....	Neafie & Levy.....	...do....	.....	290	10.00	45	....	8
Sonoma	1,120	.....	b175 0	34 0	12 6	1911	Camden, N. J.....	New York S. B. Co.....	...do	Sch...	d 1,596	13.08	450	3	34
Sotoyomo	210	.....	92 6	21 1	9 0	1903	Mare Island, Cal....	United States.....	...do....	Sch....	506	11.10	28	....	8
Standish [15]	450	.....	b137 0	26 0	9 6	1865	Boston, Mass.....	James Tetlow.....	...do....	...do...	340	10.00	80	....	8
Tecumseh [16]	214	.....	88 6	21 6	9 3	1896	Camden, N. J.....	John H. Dialogue & Son...	...do....	...do...	500	11.00	40	....	8
Traffic [17] (derrick lighter).	280	.....	b106 0	29 4	9 0	1891	S. Brooklyn, N. Y....	D. McCarty.....	...do....	(f)	c 190	10.00	.....	....	8
Transfer	700	.....	110 0	30 0	10 0	1904–05	New York, N. Y....	United States.....	.....	.....	.....	.....	.....	.....	.....
Triton [18]	212	.....	b 96 9	20 9	9 0	1888	Camden, N. J.....	John H. Dialogue & Son ..	Screw...	.....	300	13.00	45	....	8
Unadilla	355	.....	b110 0	25 0	9 11	1895	Mare Island, Cal....	United States.....	...do....	Sch. g.	500	12.00	(h)	....	8
Uncas [19]	441	.....	119 3	25 0	12 0	1893	Camden, N. J.....	John H. Dialogue & Son ..	...do....	Sch...	750	12.00	120	....	25
Vigilant [20]	300	.....	116 0	21 0	9 0	1883	Philadelphia, Pa....	Wm. Cramp & Sons.....	...do....	...do...	450	12.00	75	....	8
Waban [21]	150	.....	85 0	17 6½	8 0	1880	.....do.....	.....do.....	...do....	.....	450	13.00	30	....	8
Wahneta [15]	192	.....	b 92 6	20 11½	8 0	1891	Boston, Mass.....	City Point Iron Works....	...do....	.....	300	11.50	35	....	8
Wompatuck [22]	462	.....	117 6	25 6	12 0	1896	Wilmington, Del....	Harlan & Hollingsworth...	...do....	Sch...	650	13.00	130	....	25
Special type.															
Baltimore	4,413	f1,706	327 6	48 7½	19 6	1887–88	Philadelphia, Pa....	Wm. Cramp & Sons.....	2 screws.	Sch....	8,978	20.10	1,075	18	356
Birmingham [23]	3,750	.....	420 0	47 1	16 9	1905–08	Quincy, Mass.....	Fore River S. B. Co.....	...do.....	2 mast	15,899	24.33	1,400	18	355
Chester [23]	3,750	.....	420 0	47 1	16 9	1905–08	Bath, Me.....	Bath Iron Works.....	Turbine.	...do..	28,168	26.52	1,375	18	355
Lebanon [24]	3,285	.....	b249 0	37 4½	k17 3	1894	Philadelphia, Pa....	Wm. Cramp & Sons.....	1 screw..	Sch...	c 2,200	c10.00	188	5	51
Montgomery	2,072	f 587	257 0	37 0	14 6	1889–94	Baltimore, Md.....	Columbian Iron Works....	2 screws.	1 pole.	5,584	19.06	265	19	239
Panther [21]	3,380	1,912	312 1	40 8	15 9	1889	Philadelphia, Pa....	Wm. Cramp & Sons.....	Screw...	Sch ...	c 3,200	13.50	675	10	206
Salem [23]	3,750	.....	420 0	47 1	16 9	1905–08	Quincy, Mass.....	Fore River S. B. Co.....	Turbine.	2 mast	22,242	25.95	1,400	18	355
San Francisco [23]	4,083	f1,266	310 0	49 2	18 9	1887–90	San Francisco, Cal..	Union Iron Works.....	2 screws.	2 mll. m	9,913	19.52	625	16	323
Vestal	12,585	.....	450 0	60 1	26 0	1905–09	New York, N. Y....	United States.....	...do.....	4 pl. m	c 7,500	16.00	1,648	12	91
Vesuvius [25]	930	.....	252 4	26 6½	10 7	1887–90	Philadelphia, Pa....	Wm. Cramp & Sons.....	...do.....	1 pole.	4,295	21.65	132	4	31

[1] Formerly st. s. Fearless (120889).
[2] Formerly st. s. Alfred W. Booth (107350).
[3] Formerly st. s. Enterprise (136168).
[4] Formerly st. s. Thomas P. Fowler (145641).
[5] Formerly st. s. General Hubbard (204193).
[6] Formerly st. s. Winthrop (81543).
[7] Formerly st. s. John Dwight (77239).
[8] Formerly st. s. William H. Brown (81584).
[9] Formerly st. s. Right Arm (110962).
[10] Formerly st. s. Robert W. Wilmot (111163).
[11] Formerly st. s. Penwood (150565).
[12] Formerly Spanish st. s. Rapido (prize).
[13] Formerly st. s. Hortense (96227).
[14] Formerly st. s. P. H. Wise (150575).
[15] Built for United States or purchased before document issued.
[16] Formerly st. s. Edward Luckenbach (136548).
[17] Formerly st. s. Traffic (145574).
[18] Formerly st. s. Douglas H. Thomas (157229).
[19] Formerly st. s. Walter A. Luckenbach (81456).
[20] Formerly st. s. Vigilant (85762).
[21] Formerly st. s. Confidence (125843).
[22] Formerly st. s. Atlas (107246).
[23] Formerly st. s. Lebanon (141357).
[24] Formerly st. s. Venezuela (161616).
[25] Torpedo cruiser for use as torpedo training vessel.
a Length over all.
b Length between perpendiculars.
c Estimated.
d Main engines only.
e One mast and one derrick.
f Derrick mast.
g Two pole mast.
h 7,885 gallons oil fuel.
i Subject to possible change.
j Mine planter.
k Mean draft loaded.

VESSELS OF THE UNITED STATES NAVY—Continued.

Name and class of vessel.	Displacement (normal coal supply).	Net tonnage for Suez Canal.	Dimensions.			Built.			Propulsion.	Rig and number of masts.	Total indicated horsepower on trial.	Speed.	Coal capacity (in bunkers).	Complement.	
			Length on load water line.	Extreme breadth.	Mean draft.	When.	Where.	By whom.						Officers.	Men.
SECOND LINE—con.															
Unserviceable for war purposes.															
	Tons.		*Ft. in.*	*Ft. in.*	*Ft. in.*							*Knots.*	*Tons.*		
Adams (obsolete).	1,400	.....	[a]189 0	35 0	14 10	1874-76	Boston, Mass.	D. McKay and U. S.	Screw...	Bark..	800	9.80	141	....	139
Boxer	346	.....	108 0	29 9	9 2	1903-05	Portsmouth, N. H.	United States	...do....	Bgn...	.....	.....	.....	4	60
CONSTELLATION	1,970	.....	[a]176 0	42 0	20 0	1797	Baltimore, Md.	.....do.....	Sails....	Ship..	.....	.....	100	15	196
Constitution	2,200	.....	175 0	45 0	20 0	1797	Boston, Mass.	.....do.....	.....	...do..	.....	.....	.....	.....	.....
CUMBERLAND (training ship).	1,800	1,409	176 5	45 8	16 5	1903-07	.....do.....	.....do.....	Sails....	Bark..	.....	.....	100	16	[b] 120
Essex (obsolete)	1,375	.....	185 0	35 0	14 3	1874-76	.....do.....	.....do.....	1 screw..	...do...	1,200	10.50	155	....	6
Franklin [c]	5,170	.....	265 9	54 3	24 3	1855-65	Kittery, Me.	.....do.....	None....	None .	1,050	.....	.....	....	214
Gopher [1]	840	.....	160 0	28 0	11 9	1871	New York, N. Y.	Delameter & Stack	Screw...	Sch...	300	9.00	80	.....	.....
Granite State [2]	4,150	.....	196 3	53 0	25 6	1818-63	Kittery, Me.	United States	.....	.....	.....	.....	.....	.....	.....
Hartford	2,790	[d]1,273	226 0	44 0	18 2	1858	Boston, Mass.	.....do.....	1 screw..	Bark..	2,000	12.00	262	14	256
Independence [b]	3,270	.....	189 0	51 6	21 6	1837	.....do.....	.....do.....	None....	None .	.....	.....	.....	....	131
INTREPID (training ship).	1,800	.....	176 5	45 8	16 5	1903-07	Mare Island, Cal.	.....do.....	...do.....	Bark..	.....	.....	100	16	[b] 120
Lancaster	3,250	.....	235 8	46 0	19 2	1858	Philadelphia, Pa.	.....do.....	Screw...	Ship...	1,000	9.60	326	....	147
Omaha [c]	2,400	.....	250 6	38 0	16 6	1867-69	.....do.....	.....do.....	.....	Bark..	953	11.30	.....	.....	.....
PHILADELPHIA	4,410	.....	327 6	48 7½	19 6	1887-90	.....do.....	Wm. Cramp & Sons	2 screws.	None .	8,815	19.68	525	....	187
Portsmouth	1,125	.....	[a]153 0	38 3	16 6	1843	Kittery, Me.	United States	.....	Ship.	.....	.....	.....	15	.....
Reina Mercedes [3]	2,835	.....	292 0	43 3	16 9	1887	Cartagena, Spain	Spain	None....	...do...	.....	.....	194	....	91
Richmond [c]	2,700	.....	225 0	42 6	17 4	1858	Norfolk, Va.	United States	...do.....	...do...	692	9.50	265	.....	.....
SOUTHERY [4]	3,100	.....	[a]288 0	38 10	21 6	1889	Sunderland, England	R. Thompson Sons & Co.	Screw...	None .	.....	9.00	380	6	161
Topeka (prison ship).	2,255	.....	251 0	35 0	17 8	1881	Kiel, Germany	G. Howaldt	2 screws.	Sch...	[f] 2,200	[f]16.00	394	....	77
Wolverine	685	.....	164 11	27 0	9 0	1854	Erie, Pa.	Stackhouse & Tomlinson	Screw...	...do...	[f] 365	10.5	115	....	82
Yantic [c]	900	.....	180 0	30 0	12 2	1864	Philadelphia, Pa.	United States	...do.....	Bark..	310	8.30	130	.....	.....
UNDER CONSTRUCTION.															
Battleships.															
NEW YORK	27,000	.....	565 0	95 2½	28 6	1911	New York, N. Y.	United States	2 screws.	2 cage.	[g] 28,100	[f]21.00	[h]2,850	63	1,007
TEXAS	27,000	.....	565 0	95 2½	28 6	1911	Newport News, Va.	Newport News S. B. & D. D. Co.	...do.....	...do..	[g] 28,100	[f]21.00	[h]2,850	63	1,017
NEVADA	27,500	.....	575 0	95 2½	28 6	1912	Quincy, Mass.	Fore River S. and E. Co.	Turbine.	...do..	[g] 26,500	[f]20.50	[f]2,000	55	808
OKLAHOMA	27,500	.....	575 0	95 2½	28 6	1912	Camden, N. J.	New York S. B. Co.	2 screws.	...do..	[g] 24,800	[f]20.50	[f]2,000	55	808
PENNSYLVANIA	31,400	.....	600 0	97 0½	28 10	1913	Newport News, Va.	Newport News S. B. & D. D. Co.	Turbine.	...do..	[f] 31,500	[f]21.00	[f]2,322	65	972
Number 39	31,400	.....	600 0	97 0½	28 10	1913	New York, N. Y.	United States	...do.....	...do..	[f] 31,500	[f]21.00	[f]2,322	65	972
Torpedo boat destroyers.															
CASSIN (No. 43)	1,020	.....	300 0	30 5	9 3	1911	Bath, Me.	Bath Iron Works	Turbine.	2 masts	[f] 16,000	[f]29.00	[f] 328	5	93
CUMMINGS (No. 44).	1,020	.....	300 0	30 5	9 3	1911	.....do.....	.....do.....	...do....	....do..	[f] 16,000	[f]29.00	[f] 328		93
DOWNES (No. 45)	1,072	.....	300 0	30 5	9 7	1911	Camden, N. J.	New York S. B. Co.	...do....	....do..	[f] 16,000	[f]29.00	[f] 307	5	93
DUNCAN (No. 46)	1,014	.....	300 0	30 4	9 3	1911	Quincy, Mass.	Fore River S. B. Co.	...do....	....do..	[f] 16,000	[f]29.00	[f] 306	5	93
AYLWIN (No. 47)	1,036	.....	300 0	30 4	9 5	1911	Philadelphia, Pa.	Wm. Cramp & Sons	...do....	....do..	[f] 16,000	[f]29.50	[f] 308	5	93
PARKER (No. 48)	1,036	.....	300 0	30 4	9 5	1911	.....do.....	.....do.....	...do....	....do..	[f] 16,000	[f]29.50	[f] 308	5	93
BENHAM (No. 49)	1,036	.....	300 0	30 4	9 5	1911	.....do.....	.....do.....	...do....	....do..	[f] 16,000	[f]29.50	[f] 308	5	93
BALCH (No. 50)	1,036	.....	300 0	30 4	9 5	1911	.....do.....	.....do.....	...do....	....do..	[f] 16,000	[f]29.50	[f] 308	5	93
O'BRIEN	1,050	.....	300 0	30 4	9 6	1912	.....do.....	.....do.....	...do....	....do..	[5] 16,000	[f]29.0	[f] 309	5	93
NICHOLSON	1,050	.....	300 0	30 4	9 6	1912	.....do.....	.....do.....	...do....	....do..	[5] 17,000	[f]29.00	[f] 309	5	93
WINSLOW	1,050	.....	300 0	30 4	9 6	1912	.....do.....	.....do.....	...do....	....do..	[5] 17,000	[f]29.00	[f] 309	5	93
McDOUGAL	1,020	.....	300 0	30 3	9 3	1912	Bath, Me.	Bath Iron Works	...do....	....do..	[5] 17,000	[f]29.00	[f] 309	5	93
CUSHING	1,050	.....	300 0	30 6	9 6	1912	Quincy, Mass.	Fore River S. B. Co.	...do....	....do..	[5] 17,000	[f]29.00	[f] 309	5	93
ERICSSON	1,090	.....	300 0	30 6	9 5	1912	Camden, N. J.	New York, S. B. Co.	...do....	....do..	[5] 17,000	[f]29.00	[f] 309	5	93
Number 57 [6]	1,090	.....	310 0	29 8½	9 4½	1913	.....	.....	.....	....do..	.....	[f]29.50	[f] 290	5	94
Number 58 [6]	1,090	.....	310 0	29 8½	9 4½	1913	.....	.....	.....	....do..	.....	[f]29.50	[f] 290	5	94

[1] Formerly U. S. S. Fern.
[2] Formerly U. S. S. New Hampshire.
[3] Formerly Spanish st. s. Reina Mercedes (prize).
[4] Formerly British st. s. Southery.
[5] Estimated S. H. P.
[6] Contracts not awarded yet.
[a] Length between perpendiculars.
[b] 150 additional apprentice seamen.
[c] Unfit for service.
[d] Subject to possible change.
[e] Loaned to Public Health Service.
[f] Estimated.
[g] Estimated, main engines only.
[h] Exclusive of 400 tons oil fuel.
[i] Tons of fuel oil.

VESSELS OF THE UNITED STATES NAVY—Continued.

Name and class of vessel.	Displacement (normal coal supply).	Net tonnage for Suez Canal.	Dimensions. Length on load water line.	Dimensions. Extreme breadth.	Dimensions. Mean draft.	Built. When.	Built. Where.	Built. By whom.	Propulsion.	Rig and number of masts.	Total indicated horsepower on trial.	Speed.	Coal capacity (in bunkers).	Complement. Officers.	Complement. Men.
UNDER CONSTRUCTION—contd.															
Torpedo-boat destroyers—Con.	*Tons*		*Ft. in.*	*Ft. in.*	*Ft. in.*							*Knots.*	*Tons.*		
Number 59 [1]	1,090	.....	310 0	29 8½	9 4½	1913	.....	.....	.....	2 masts	.....	a29.50	b290	5	94
Number 60 [1]	1,090	.....	310 0	29 8½	9 4½	1913	.....	.....	.....	...do..	.....	a29.50	b290	5	94
Number 61 [1]	1,090	.....	310 0	29 8½	9 4½	1913	.....	.....	.....	...do..	.....	a29.50	b290	5	94
Number 62 [1]	1,090	.....	310 0	29 8½	9 4½	1913	.....	.....	.....	...do..	.....	a29.50	b290	5	94
Submarine torpedo boats. [3]															
G-4	.....	.....	.....	.....	.....	1909	Philadelphia, Pa....	Wm. Cramp & Sons....	.....	.....	.....	.....	.....	.....	.....
G-2	.....	.....	.....	.....	.....	1909	Newport News, Va..	Newport News S. B. & D. D. Co.	.....	.....	.....	.....	.....	.....	.....
H-1	.....	.....	.....	.....	.....	1910	San Francisco, Cal..	Union Iron Works....	.....	.....	.....	.....	.....	.....	.....
H-2	.....	.....	.....	.....	.....	1910	.....do.....	.....do.....	.....	.....	.....	.....	.....	.....	.....
H-3	.....	.....	.....	.....	.....	1910	Seattle, Wash.....	The Moran Co.....	.....	.....	.....	.....	.....	.....	.....
G-3	.....	.....	.....	.....	.....	1910	Bridgeport, Conn...	Lake Torpedo Boat Co..	.....	.....	.....	.....	.....	.....	.....
K-1	.....	.....	.....	.....	.....	1911	Quincy, Mass.....	Fore River S. B. Co....	.....	.....	.....	.....	.....	.....	.....
K-2	.....	.....	.....	.....	.....	1911	.....do.....	.....do.....	.....	.....	.....	.....	.....	.....	.....
K-3	.....	.....	.....	.....	.....	1911	Seattle, Wash.....	The Moran Co.....	.....	.....	.....	.....	.....	.....	.....
K-4	.....	.....	.....	.....	.....	1911	.....do.....	.....do.....	.....	.....	.....	.....	.....	.....	.....
K-5	.....	.....	.....	.....	.....	1911	Quincy, Mass.....	Fore River S. B. Co....	.....	.....	.....	.....	.....	.....	.....
K-6	.....	.....	.....	.....	.....	1911	.....do.....	.....do.....	.....	.....	.....	.....	.....	.....	.....
K-7	.....	.....	.....	.....	.....	1911	San Francisco, Cal..	Union Iron Works....	.....	.....	.....	.....	.....	.....	.....
K-8	.....	.....	.....	.....	.....	1911	.....do.....	.....do.....	.....	.....	.....	.....	.....	.....	.....
L-1	.....	.....	.....	.....	.....	1913	Quincy, Mass.....	Fore River S. B. Co....	.....	.....	.....	.....	.....	.....	.....
L-2	.....	.....	.....	.....	.....	1913	.....do.....	.....do.....	.....	.....	.....	.....	.....	.....	.....
L-3	.....	.....	.....	.....	.....	1913	.....do.....	.....do.....	.....	.....	.....	.....	.....	.....	.....
L-4	.....	.....	.....	.....	.....	1913	.....do.....	.....do.....	.....	.....	.....	.....	.....	.....	.....
L-5	.....	.....	.....	.....	.....	1913	Bridgeport, Conn...	Lake Torpedo Boat Co..	.....	.....	.....	.....	.....	.....	.....
L-6	.....	.....	.....	.....	.....	1913	Long Beach, Cal....	Craig S. B. Co.....	.....	.....	.....	.....	.....	.....	.....
L-7	.....	.....	.....	.....	.....	1913	.....do.....	.....do.....	.....	.....	.....	.....	.....	.....	.....
M-1	.....	.....	.....	.....	.....	1913	Quincy, Mass.....	Fore River S. B. Co....	.....	.....	.....	.....	.....	.....	.....
Number 48 [3]	.....	.....	.....	.....	.....	.....	.....	.....	.....	.....	.....	.....	.....	.....	.....
Number 49 [3]	.....	.....	.....	.....	.....	.....	.....	.....	.....	.....	.....	.....	.....	.....	.....
Number 50 [3]	.....	.....	.....	.....	.....	.....	.....	.....	.....	.....	.....	.....	.....	.....	.....
Number 51 [3]	.....	.....	.....	.....	.....	.....	.....	.....	.....	.....	.....	.....	.....	.....	.....
Submarine tenders.															
FULTON	1,408	.....	216 0	c35 0	13 0	1912	Groton, Conn.....	New London S. & E. Co.	1 screw..	Sch.....	.....	a12.25	b 234	d20	d 240
BUSHNELL	3,580	.....	300 0	45 6	15 0	1913	Seattle, Wash.....	Seattle Construction & D. D. Co.	...do.....	...do...	e 2,500	a14.00	b 660	.....	.....
Destroyer tender.															
MELVILLE	7,150	.....	400 0	c54 3	20 0	1913	Camden, N. J.....	New York S. B. Co.....	...do.....	...do...	e 3,800	a15.00	b 900	.....	.....
Fuel ships.															
PROTEUS	19,000	.....	500 0	62 0	27 8	1911	Newport News, Va..	Newport News S. B. & D. D. Co.	2 screws.	2 masts	f 7,200	a14.00	2,000	13	91
NEREUS	19,000	.....	500 0	62 0	27 8	1911	.....do.....	.....do.....	...do.....	...do...	f 7,200	a14.00	2,000	13	91
KANAWHA	14,500	.....	455 0	c56 0	26 4	1913	Mare Island, Cal....	United States.....	...do.....	...do..	a 5,200	a14.00	b1,568	10	140
MAUMEE	14,500	.....	455 0	c56 0	26 4	1913	.....do.....	.....do.....	...do.....	...do...	a 5,200	a14.00	b1,568	10	140
Gunboats.															
SACRAMENTO	1,425	.....	210 0	40 10	11 6	1912	Philadelphia, Pa....	Wm. Cramp & Son.....	...do.....	...do...	g 950	12.00	414	8	150
MONOCACY	190	.....	160 0	24 6	2 5	1912	Mare Island, Cal....	United States.....	...do.....	...do...	g 800	a13.25	413	6	99
PALOS	190	.....	160 0	24 6	2 5	1912	.....do.....	.....do.....	...do.....	...do...	g 800	a13.25	413	6	99
Supply ship.															
Number 1 [3]	.....	.....	.....	.....	.....	.....	.....	.....	.....	.....	.....	.....	.....	.....	.....
Transport.															
Number 1 [3]	.....	.....	.....	.....	.....	.....	.....	.....	.....	.....	.....	.....	.....	.....	.....

[1] Contracts not awarded yet.
[2] Data for submarines, confidential.
[3] Plans being prepared.
[4] Tons of wood.

a Estimated.
b Tons of fuel oil.
c Molded.
d Including complement of submarines.
e S. H. P.
f Designed I. H. P., main engines only.
g Estimated, main engines only.

VESSELS OF THE QUARTERMASTER'S DEPARTMENT, UNITED STATES ARMY.

Name.	Rig.	Gross tonnage.	Net tonnage.	Length.	Breadth.	Depth.	When built.	Where built.	Material.	Complement.	
										Officers.	Crew.
Transports.				*Feet.*	*Feet.*	*Feet.*					
McClellan [1]	St. s.	3,006	1,828	336.0	38.2	27.5	1885	Newcastle, England	Steel	11	107
Burnside [2]	St. s.	2,194	1,405	285.2	36.7	26.0	1882	do	Iron	11	82
Sherman [3]	St. s.	5,780	3,725	445.0	49.2	30.0	1893	Belfast, Ireland	Steel	13	172
Sheridan [4]	St. s.	5,673	3,654	445.5	49.2	30.0	1892	do	do	13	172
Logan [5]	St. s.	5,672	3,653	445.5	49.2	30.0	1892	do	do	13	172
Thomas [6]	St. s.	5,796	3,653	445.5	50.2	29.8	1894	do	do	13	172
Buford [7]	St. s.	5,040	3,621	370.8	44.2	26.6	1890	do	do	11	125
Kilpatrick [8]	St. s.	5,046	3,647	370.8	44.2	26.6	1890	do	do	11	125
Crook [9]	St. s.	4,126	2,703	420.0	47.0	26.5	1882	Dumbarton, Scotland	do	13	139
Meade [10]	St. s.	5,641	3,375	488.6	44.2	34.9	1874	Greenock, Scotland	Iron	11	138
Warren [11]	St. s.	4,243	2,510	370.7	44.3	26.5	1889	Stettin, Germany	Steel	10	138
Wright [12]	St. s.	871	388	199.5	27.1	19.8	1887	Bowling, Scotland	Iron	8	60
Sumner [13]	St. s.	3,458	2,182	351.1	43.0	26.0	1883	Hamburg, Germany	Steel	11	118
Seward [14]	St. s.	1,275	697	194.8	39.2	14.4	1900	Seattle, Wash	Wood	8	60
Dix [15]	St. s.	6,839	4,507	445.0	52.1	23.8	1892	Sunderland, England	Steel	11	82
Liscum [16]	St. s.	1,072	696	248.0	31.2	17.9	1878	Newcastle-on-Tyne, England	Iron	8	60
Merritt	St. s.	2,898	1,411	300.0	45.0	29.3	1912	Shanghai, China	Steel	10	107
Ferryboats.											
General Hancock	St. s.	309	198	102.0	23.6	10.0	†1898	Wilmington, Del	Steel	2	5
General Otis	St. s.	389	247	114.0	32.2	12.3	†1910	do	do	4	13
Submarine-mine planters.											
General S. M. Mills	St. s.	590	401	165.0	32.0	17.0	†1909	Camden, N. J	Steel	5	13
General J. M. Schofield	St. s.	590	401	165.0	32.0	17.0	†1909	do	do	5	13
General R. F. Frank	St. s.	590	401	165.0	32.0	17.0	†1909	do	do	5	13
General E. O. C. Ord	St. s.	590	401	165.0	32.0	17.0	†1909	Wilmington, Del	do	5	13
General Henry J. Hunt	St. s.	447	304	150.0	30.0	13.9	†1904	Philadelphia, Pa	do	5	27
General Henry Knox	St. s.	447	304	150.0	30.0	13.9	†1904	do	do	5	27
Col. George Armistead	St. s.	447	304	150.0	30.0	13.9	†1904	do	do	5	13
Maj. Samuel Ringgold	St. s.	447	304	150.0	30.0	13.9	†1904	do	do	5	13
Passenger and freight steamers.											
General J. W. Jacobs	St. p.	319	232	125.5	26.6	4.3	†1908	Portland, Oreg	Wood	6	14
General Jeff C. Davis [17]	St. p.	277	184	120.0	22.0	4.0	1898	Victoria, British Columbia	do	6	15
El Aguador [18]	St. s.	390	238	145.6	30.0	15.0	1906	San Francisco, Cal	Steel	4	11
General Joseph E. Johnston	St. s.	349	212	130.0	27.0	13.0	†1904	Sparrow Point, Md	do	4	9
General Mifflin	St. s.	380	250	130.0	27.0	12.1	†1904	San Francisco, Cal	do	4	10
General Nathanael Greene	St. s.	340	210	130.0	27.0	13.0	†1904	Wilmington, Del	do	4	9
General Thomas S. Jesup	St. s.	340	210	130.0	27.0	13.0	†1904	do	do	4	10
General Geo. H. Weeks	St. s.	341	194	120.0	24.0	12.5	†1910	Philadelphia, Pa	do	4	8
General S. B. Holabird	St. s.	341	194	120.0	24.0	12.5	†1910	do	do	4	8
General D. S. Stanley	St. s.	341	194	120.0	24.0	12.5	†1910	do	do	4	8
General Robert Swartwout	St. s.	280	185	110.0	24.5	13.3	†1905	do	do	4	7
General R. N. Batchelder	St. s.	280	185	110.0	24.5	13.3	†1905	do	do	4	8
General Timothy Pickering	St. s.	280	185	110.0	24.5	13.3	†1905	do	do	4	8
General Meigs	St. s.	292	175	132.0	26.0	10.3	†1892	Camden, N. J	do	4	9
General McDowell	St. s.	160	90	124.9	23.0	12.6	†1886	San Francisco, Cal	do	5	12
Henry Wilson	St. s.	248	169	110.0	24.5	10.0	†1903	Wilmington, Del	do	4	7
Sprigg Carroll	St. s.	248	169	110.0	24.5	10.0	†1903	do	do	4	7
General Barry [19]	St. s.	56	38	85.0	17.0	5.5	1896	Peekskill, N. Y	Wood	4	4
General Howe [20]	St. s.	74	50	75.1	18.4	6.7	1897	Yonkers, N. Y	do	2	3
Major Guy Howard	St. s.	92	29	80.0	18.6	8.6	†1903	Portland, Oreg	do	2	3
Cartwright [21]	St. s.	114	78	104.0	20.0	5.7	1901	Tacoma, Wash	do	4	7
Major Evan Thomas	St. s.	250	135	105.0	20.0	6.0	†1904	Ballard, Wash	do	4	7
Cable steamers.											
Joseph Henry	St. s.	601	402	160.0	32.0	17.0	†1908	Newport News, Va	Steel	4	13
Cyrus W. Field	St. s.	235	146	133.0	32.5	10.4	1901	Hartford, Conn	Wood	4	12
Tugs and artillery steamers.											
Slocum [22]	St. s.	581	337	148.4	29.3	18.0	1898	Philadelphia, Pa	Steel	4	10
Reno [23]	St. s.	135	67	96.4	20.6	10.0	1889	do	Iron	2	6
Gibbon [24]	St. s.	59	40	71.9	19.0	8.8	1897	Tompkins Cove, N. Y	Wood [25]		
Lieut. Chas. V. Donaldson	St. s.	49	34	70.5	15.8	8.5	†1907	Valdez, Alaska	do	2	2
Lieut. Alonzo H. Cushing	St. s.	106	53	95.0	20.0	10.0	†1899	Baltimore, Md	Steel [26]		
Captain Drum	St. s.	62	40	83.0	16.7	6.0	†1875	New York, N. Y	Wood	2	3
Colonel Wikoff [27]	St. s.	38	27	59.7	16.3	6.5	1899	New Baltimore, N. Y	do	2	2

[1] Formerly Br. st. s. Port Victor.
[2] Formerly Sp. st. s. Rita.
[3] Formerly Br. st. s. Mobile.
[4] Formerly Br. st. s. Massachusetts.
[5] Formerly Br. st. s. Manitoba.
[6] Formerly Br. st. s. Minnewaska.
[7] Formerly Br. st. s. Mississippi.
[8] Formerly Br. st. s. Michigan.
[9] Formerly Br. st. s. Romania.
[10] Formerly Br. st. s. Berlin.
[11] Formerly Ger. st. s. Scandia.
[12] Formerly Am. st. s. {a Bay State (3482). b U. S. Q. M. D. The Aid.
[13] Formerly U. S. S. Cassius.
[14] Formerly Am. st. s. G. W. Dickinson (undocumented).
[15] Formerly Br. st. s. Samoa.
[16] Formerly Br. st. s. Kong See.
[17] Formerly Br. st. s. Duchesnay.
[18] Formerly Br. El Aguador (no number).
[19] Formerly st. s. Defender (157453).
[20] Formerly Am. st. s. Martha (92785).
[21] Formerly Am. st. s. Lotus (141743).
[22] Formerly Am. st. s. Gypsum King.
[23] Formerly Am. st. s. Britannia (3427).
[24] Formerly Am. st. s. {a Major McKinley (92768). b U. S. Q. M. D. Sumner.
[25] Loaned to Engineer Corps.
[26] Out of commission.
[27] Formerly st. s. Frank Richard (121118).
† Built under contract.

VESSELS OF THE QUARTERMASTER'S DEPARTMENT, UNITED STATES ARMY—Continued.

Name.	Rig.	Gross tonnage.	Net tonnage.	Length.	Breadth.	Depth.	When built.	Where built.	Material.	Complement.	
										Officers.	Crew.
Tugs and artillery steamers—Contd.				*Feet.*	*Feet.*	*Feet.*					
Petersen[1]	St. s.	104	71	72.2	18.5	7.5	1898	Tacoma, Wash	Wood	2	3
Lieut. Geo. M. Harris	St. s.	120	72	105.0	22.4	10.1	†1905	Seattle, Wash	do	2	6
Major Albert G. Forse[2]	St. s.	128	75	86.0	20.0	10.1	†1907	Wilmington, Del	Steel	2	6
Captain T. W. Morrison	St. s.	128	75	86.0	20.0	10.1	†1907	do	do	2	6
Captain Chas. W. Rowell	St. s.	128	75	86.0	20.0	10.1	†1907	do	do	2	6
Captain A. M. Wetherill	St. s.	128	75	86.0	20.0	10.1	†1907	Newburgh, N. Y	do	2	6
General Robert Anderson	St. s.	153	104	98.0	22.0	11.3	†1908	Quincy, Mass	do	2	6
General Richard Arnold	St. s	153	104	98.0	22.0	11.3	†1908	do	do	3	6
General R. B. Ayres	St. s.	153	104	98.0	22.0	11.3	†1908	do	do	2	7
General J. M. Brannan	St. s.	153	104	98.0	22.0	11 3	†1908	do	do	2	7
General Harvey Brown	St. s.	153	104	98.0	22.0	11.3	†1909	do	do	2	6
General G. W. Getty	St. s.	153	104	98.0	22.0	11.3	†1909	do	do	2	6
General R. H. Jackson	St. s.	153	104	98.0	22.0	11.3	†1909	do	do	2	6
General A. M. Randol	St. s.	153	104	98.0	22.0	11.3	†1909	do	do	2	6
Captain James Fornance	St. s.	153	104	98.0	22.0	11.3	†1909	Portland, Oreg	do	2	6
Captain Gregory Barrett	St. s.	153	104	98.0	22.0	11.3	†1909	do	do	2	6
Lieut. Edgar F. Koehler	St. s.	38	25	65.0	13.0	7.0	†1909	Muskegon, Mich	Wood	2	3
Lieut. Wm. H. Smith	St. s.	38	25	65.0	13.0	7.0	†1909	do	do	2	3
Lieut. Wm. F. Schenck	St. s.	38	25	65.0	13.0	7.0	†1909	do	do	2	3
Lieut. W. L. Murphy	St. s.	38	25	65.0	13.0	7.0	†1909	San Francisco, Cal	do	2	3
Lieut. John A. Gurney	St. s.	38	25	65.0	13.0	7.0	†1909	do	do	2	3
Captain Anton Springer	St. s.	38	25	65.0	13.0	7.0	†1909	do	do	2	3
Lieut. Maxwell W. Keys[3]	St. s.	19	11	45.0	12.0	5.0	1898	do	do	2	3
Lieut. Haydon Y. Grubbs[3]	St. s.	21	11	60.0	12.5	6.0	1902	Alexandria, Va	do	2	3
Steam lighters.											
Canby[4]	St. s.	209	142	97.2	30.4	9.3	1898	Sleightsburg, N. Y	Wood	4	8
Poe[5]	St. s.	157	106	92.0	26.0	8.2	1898	Camden, N. J	Steel	2	6
Williams[6]	St. s.	198	113	145.0	21.5	8.0	1875	Philadelphia, Pa	Iron	4	8
Launches.											
Lieut. Augustin[7]	St. s.	30	22	60.0	12.2	6.6	†1905	Camden, N. J	Wood	2	2
Captain Hartshorne	St. s.	30	22	60.0	12.2	6.6	†1905	do	do	2	2
Captain Connell	St. s.	30	22	60.0	12.2	6.6	†1905	do	do	2	2
Lieut. Bumpus	St. s.	30	22	60.0	12.2	6.6	†1905	do	do	2	2
Captain Gregg	St. s.	30	22	60.0	12.2	6.6	†1907	Bayonne, N. J	do	2	2
Lieut. Lee	St. s.	30	22	60.0	12.2	6.6	†1907	do	do	2	2
Lieut. Shipp	St. s.	30	22	60.0	12.2	6.6	†1907	do	do	2	2
Lieut. Drew	St. s.	30	22	60.0	12.2	6.6	†1907	do	do	2	2
Lieut. Wm. C. Neary	Ga. s	29	20	60.0	12.0	6.0	†1909	Port Clinton, Ohio	do	2	1
Captain W. H. Wilhelm	Ga. s.	29	20	60.0	12.0	6.0	†1909	do	do	2	1
Lieut. Ward Cheney	Ga. s.	29	20	60.0	12.0	6.0	†1909	do	do	2	1
Lieut. E. E. Downes	Ga. s.	29	20	60.0	12.0	6.0	†1909	do	do	2	1
Lieut. Lewis[8]	St. s.	21	14	58.5	10.9	4.4	1901	Brooklyn, N. Y	do	2	1
Alcatraz	Ga. s.	18	14	50.0	10.6	5.0	†1903	San Francisco, Cal	do	1	1
General De Russy[9]	St. s.	15	12	60.0	10.0	5.0	1899	do	do	2	1
Captain Page	St. s.	15	12	45.0	9.0	6.0	†1903	Mariner Harbor, N. Y	do	2	1
Mansfield	Ga. s.	15	12	45.0	9.0	6.0	†1902	Bayonne, N. J	do	2	1
Colonel Mitchell	St. s.	11	8	45.0	10.0	4.2	†1901	New York, N. Y	do	2	1
Recruit (renamed)[10]	Ga. s.	9	6	45.0	10.5	4.4	1904	Nyack, N. Y	do	2	.....
Captain Watson	St. s.	7	5	40.0	8.0	4.2	†1901	New York, N. Y	do	2	.....
Captain De Hart	St. s.	7	5	40.0	8.0	4.2	†1901	do	do	2	.....
Lieutenant Crosby	St. s.	7	5	40.0	8.0	4.2	†1901	do	do	2	.....
Florence	Ga. s.	7	5	40.4	8.8	3.0	1900	Morris Heights, N. Y	do	2	.....
Lieutenant Hazlett	Ga. s.	4	3	35.0	8.0	4.1	.....	Brooklyn, N. Y	do	.....	2
Lieut. Wm. A. Sater[11]	Ga. s.	4	3	42.0	8.0	3.6	1906	Morris Heights, N. Y	do	2	.....
Colonel Ramsay	St. s.	3	2	30.0	7.5	3.8	†1899	New York, N. Y	do	2	.....
Capron	St. s.	3	2	30.0	7.5	3.8	†1899	do	do	2	.....
Pleasanton	Ga. s.	3	2	30.0	7.5	3.8	†1899	do	do	1	1
Lieutenant Wansboro	Ga. s.	3	2	30.0	6.4	2.4	†1902	Bayonne, N. J	do	.....	.....
West Point	El. s.	3	2	30.0	6.4	2.4	†1904	do	do	.....	1
Henry	Ga. s.	3	2	26.0	7.5	3.8	†1909	Bath, Me	do	.....	2
Lieut. Edmund D. Benchley	Ga. s.	3	2	30.0	6.0	2.0	1906	Seattle, Wash	do	.....	2
Lieut. Henry B. McCorkle	Ga. s.	2	2	21.0	5.0	1.9	1906	do	do	.....	2
Field	Ga. s.	3	2	25.0	7.0	2.0	†1906	New York, N. Y	do	.....	2
Whidbey	Ga. s.	2	1	20.0	5.3	3.0	1911	Boston, Mass	do	.....	2
Albert Laws	Ga. s.	4	3	40.0	11.0	4.2	1911	Madison Barracks, N. Y	do	.....	2
Lieut. Kelly	Ga. s.	3	2	30.0	6.9	3.0	1912	Seattle, Wash	do	.....	2
Lieut. Hazelhurst	Ga. s.	3	2	30.0	6.9	3.0	1912	do	do	.....	2
Lieut. Selfridge	Ga. s.	2	1.5	25.0	6.0	3.0	.....	Morris Heights, N. Y	do	.....	2
Lieut. West	Ga. s.	2	1	20.0	5.0	3.0	1911	Seattle, Wash	do	.....	2
Lieut. Walter Rodney	Ga. s.	2	1	20.0	5.0	3.0	.....	do	do	.....	2

[1] Formerly Am. st. s. Flosie (121094).
[2] Formerly st. s. Cub (127373).
[3] Formerly st. s. Dallas (157679).
[4] Formerly Am. st. s. Iron King (100670).
[5] Formerly Am. st. s. Eugene Grasselli (136675).
[6] Formerly Am. st. s. Adonis (125477).
[7] Formerly U. S. Q. M. D. st. s. Lieut. Ord.
[8] Formerly {a 93139. b U. S. Q. M. D. st. s. Midget.
[9] Formerly Am. st. s. Magie (no number).
[10] Formerly Ga. s. Elizabeth (201037).
[11] Formerly gas yacht Fawnia.
† Built under contract.

VESSELS OF THE QUARTERMASTER'S DEPARTMENT, UNITED STATES ARMY (PHILIPPINE ISLANDS).

Name.	Rig.	Gross tonnage.	Net tonnage.	Length.	Breadth.	Depth.	When built.	Where built.	Material.	Complement.	
										Officers.	Crew.
Towboat.				*Feet.*	*Feet.*	*Feet.*					
General Weeks	St. s.	338	50	140.0	26.0	17.0	1910	Shanghai, China	Steel	6	26
Steam lighter.											
Custer	St. s.	100	65	95.0	17.0	8.0	1900	Hongkong, China	Wood	2	13
River steamers.											
J. H. Hall	St. s.	75	40	90.0	20.0	4.5	1907	Cavite, P. I.	Steel	1	13
General Lawton	St. s.	111	61	115.0	22.0	7.0	1909	Hongkong, China	do	2	18
Harbor boat.											
Miley	St. s.	364	187	138.0	26.0	13.5	1911	Hongkong, China	do	5	25
Gunboats.											
Almonte	St. s.	56	35	62.5	12.0	4.2			do		
Flake	St. s.	56	35	64.7	12.4	6.4	1904	Hongkong, China	do		
General Blanco	St. s.	70	40	80.0	14.5	6.3			do		8
Lanao	St. s.	70	40	80.0	14.5	6.3			do		9
Launches.											
Adams	St. s.	27	16	65.0	11.5	6.3	1910	Shanghai, China	do		8
Albatross	Ga. s.	9	5	35.0	8.0	5.5	1911	Manila, P. I.	Wood		3
Bangor [1]	St. s.	80	40	84.0	14.0	6.0			do	1	8
Chicago [2]	St. s.	60	30	85.0	13.7	8.0			do		9
Columbia [3]	St. s.	51	25	73.0	10.5	7.0	1899	Hongkong, China	do		9
Corcuera	St. s.	56	35	60.3	12.5	6.0			Steel		
Egbert	St. s.	54	33	90.0	15.2	7.5	1908	Hongkong, China	do		9
Florida	St. s.	56	35	71.5	12.5	7.5			do		9
Forby	St. s.	27	16	65.0	11.5	7.5	1910	Shanghai, China	do		8
Geary	St. s.	54	33	90.0	14.5	7.5	1908	Hongkong, China	do		10
J. M. Jewell	St. s.	55	35	90.8	16.5	7.5			do		9
Ledyard	St. s.	70	38	90.0	18.0	7.6	1910	Shanghai, China	do	1	8
Louisville [4]	St. s.	43	35	72.0	13.3	6.5			Wood		8
McConville	St. s.	70	38	90.0	18.0	7.6	1910	Shanghai, China	Steel	1	17
Memphis [5]	St. s.	40	28	73.6	11.8	6.5			Wood	1	8
Missoula [6]	St. s.	64	35	86.0	13.6	8.0			do	1	8
Mitchell	St. s.	70	38	90.0	18.0	7.6	1910	Shanghai, China	Steel		9
Mobile [7]	St. s.	80	40	83.0	12.8	7.0			Wood	1	8
Nashville [8]	St. s.	40	30	84.0	13.9	7.0			do	1	8
New Orleans [9]	St. s.	70	40	86.0	14.0	10.0			do		
Osprey [10]	Ga. s.	5	3	35.0	8.0	5.0	1911		do		1
Pelican	Ga. s.		4	25.0	7.0	3.2	1911	Manila, P. I.	do		
Penguin	Ga. s.		3	22.0	6.5	2.8	1910	do	do		
Peterson [11]	St. s.	25	15	57.3	10.5	6.0			do		8
Reilly	St. s.	53	28	78.0	13.5	6.5	1900	Hongkong, China	do		8
Rochester [12]	St. s.	43	25	69.2	11.8	7.8			do		8
Sea Gull	Ga. s.	9	5	35.0	7.0	4.5	1911	Manila, P. I.	do		3
Tilley	St. s.	27	16	65.0	11.3	6.3	1910	Shanghai, China	Steel		9
Warren	St. s.	9	5	33.0	9.3	4.0			Wood		
West Point [13]	St. s.	70	50	87.0	13.5	8.0			do		10
Wheeler	St. s.	55	33	90.0	15.2	7.5	1908	Hongkong, China	Steel		9
Woodruff	St. s.	47	29	65.0	12.0	7.0	1904	Shanghai, China	do		8
Dispatch boat.											
El Aguila [14]	St. s.	411	289	185.0	24.4	13.1	1892	Cleveland, Ohio	do	3	43

[1] Formerly Fearless.
[2] Formerly Kwong Lee.
[3] Formerly Yuen Hung.
[4] Formerly Yun Chain.
[5] Formerly Hoi Wing.
[6] Formerly On Hoi.
[7] Formerly Kwon Loong.
[8] Formerly Lee Shing.
[9] Formerly Dora.
[10] Formerly Maritima.
[11] Formerly Emily E.
[12] Formerly Holdfast.
[13] Formerly Lee Fat.
[14] Formerly Frolic.

VESSELS OWNED BY THE UNITED STATES AND EMPLOYED IN THE ENGINEER DEPARTMENT, UNITED STATES ARMY.

(Steel vessels in SMALL CAPITALS; iron vessels in *italics*.)

District in which employed, and name of vessel.	Class.	Dimensions.				Built.		Purchased.		Estimated value.	Complement.		Where employed.
		Displacement.	Length.	Breadth.	Depth.	When.	Where.	When.	Where.		Officers.	Crew.	
Portland, Me.		*Tons.*	*Ft. in.*	*Ft. in.*	*Ft. in.*								
Norka	Gasoline launch	35	67 0	11 0	6 1	1905	New York, N.Y.	1905	New York, N.Y.	$7,000	1	3	Coast of Maine and New Hampshire.
Boston.													
Col. Harwood [1]	Steamboat	107	75 2	17 2	9 7	1898	Portland, Me.	1906	Portland, Me.	8,000	1	3	Boston Harbor, Mass.
Executive	Steam lighter	216	91 0	20 0	8 5	1901	Essex, Mass.			8,000	1	3	Do.
Plebe	Gasoline launch	19	56 0	9 0	5 0	1899	Boston, Mass.			1,200	1	7	Do.
Newport.													
Cora [2]	Steam yacht	220	140 0	23 0	12 0	1885	Brooklyn, N.Y.	1893	Brooklyn, N.Y.	28,000	1	2	Southern coasts of Massachusetts and Rhode Island.
Gazelle [3]	Aux. schooner	73	58 4	17 5	10 6	1896	Noank, Conn	1910	Newport, R.I.	3,600	1	4	Nantucket Sound.
Gedney [4]	Hopper dredge	1,500	156 6	36 6	15 6	1887	Wilmington, Del.	1892	New York, N.Y.	29,700	2	19	Southern coasts of Massachusetts and Rhode Island.
U. S. Engineers	Naphtha launch	3	30 0	6 5	3 1	1893	Morris Heights, N.Y.	1893	Morris Heights, N.Y.	350		1	Do.
New London.													
Katharine	Gas launch	2	30 6	7 6		1909	South Norwalk, Conn.	1909	Darien, Conn.	700			Surveys, river and harbor work.
Panuco [5]	Steam lighter	287	107 0	28 0	8 0	1882	Boston, Mass.	1899	New London, Conn	4,000	2	6	New London, Conn.
New York.													
ATLANTIC	Sea-going dredge	2,674	274 0	47 6	25 0	1904	Sparrow Point, Md			240,000	9	48	New York Harbor.
CERBERUS	Tug	260	100 0	22 0	12 6	1905	Camden, N.J.			40,000	4	5	Do.
ENGINEER, N.Y.	do	200	101 0	20 0	10 7	1911	do			47,800	2	6	Do.
General Ingalls	Gasoline launch	14	43 0	8 2	4 8	1896	Jersey City, N.J.	1896	Jersey City, N.J.	3,500	2		Do.
Hudson	Steam drill scow		71 0	24 0	7 0	1879	Brooklyn, N.Y.			1,800			Harlem River, N.Y.
LAMONT	Tug	275	100 0	22 0	12 6	1895	Camden, N.J.			25,000	4	5	New York Harbor.
Lookout	Naphtha launch	2	26 0	4 0	2 6	1896	New York, N.Y.	1896	New York, N.Y.	500			Do.
Manisees [6]	Tug	225	102 0	22 0	9 0	1898	Noank, Conn	1900	Peacedale, R.I.	15,000	4	5	Do.
Marie	Gasoline launch	2	29 0	8 0	4 0	1906	Unknown	1907	New York, N.Y.	1,500		1	Do.
NAVESINK	Hydraulic dredge	2,931	290 0	47 6	28 0	1908	Sparrow Point, Md	1908	Sparrow Point, Md	330,000	9	51	Do.
Nimrod	Tug	245	100 0	21 0	9 0	1890	Noank, Conn	1890	New York, N.Y.	5,000	4	5	Do.
RARITAN	Hydraulic dredge	2,930	290 0	47 6	28 0	1908	Sparrow Point, Md	1908	Sparrow Point, Md	350,000	9	50	Do.
Schuyler	Gasoline launch	2	25 0	5 8	1 10	1902	Brooklyn, N.Y.	1902	Brooklyn, N.Y.	850			Long Island Sound.
SCOUT	Tug	183	96 0	20 0	11 5	1896	Camden, N.J.			12,500	4	5	New York Harbor.
VIGILANT	do	275	112 6	22 0	12 0	1900	Elizabeth, N.J.			25,000	4	7	Do.
Wah-Ta-Wah	Gas launch	36	75 0	15 0	9 0	1910	Greenport, N.Y.			20,460	2	2	Long Island Sound.
Capt. Andrew Talcott	Hydraulic dredge					1912	Washington, N.C.			50,000			Hudson River.
Philadelphia.													
Cataract	Hydraulic dredge	750	140 6	40 4	10 7	1905	Baltimore, Md.	1906	Baltimore, Md.	52,800	6	29	Delaware River.
DELAWARE	Hopper dredge	2,750	315 0	52 0	22 6	1905	Sparrow Point, Md			242,000	9	50	Do.
Delaware	Naphtha launch	2	20 2	6 8	3 2	1908	Camden, N.J.	1908	Camden, N.J.	225			Do.
Dorothy	do	1	22 2	6 9	1 4	1906	Paulsboro, N.J.	1907	do	175			Do.
General A. A. Humphreys	Tug	80	71 6	16 0	7 0	1880	Tottenville, N.Y.			3,000	2	5	Do.
General John Newton	Steam drill scow	750	127 0	58 0	9 6	1869	Brooklyn, N.Y.			1,000			Obsolete.
Hell Gate	Grapple dredge	720	110 0	35 0	12 0	1869	New York, N.Y.	1889	New York, N.Y.	2,000			Delaware River.
MANHATTAN	Hopper dredge	2,695	288 0	47 6	25 0	1904	Sparrow Point, Md			229,000	9	48	New York Harbor.
PHILADELPHIA	Tug	55	67 0	16 0	7 6	1894	Wilmington, Del.	1894	Wilmington, Del.	8,000	2	5	Delaware River.
Schuylkill	Naphtha launch	16	51 0	12 0	3 6	1901	Philadelphia, Pa.	1901	Philadelphia, Pa.	3,000	1	2	Do.
Scorpion	do	1	23 0	7 0	4 0			1909	Port Penn, Del.	25			Do.
Uncle Sam	Hydraulic dredge	150	85 0	31 0	7 0	1899	Jersey City, N.J.			12,000	2	12	Do.
VIDETTE	Tug	200	99 1	21 0	10 0	1898	Baltimore, Md.	1898	Baltimore, Md.	22,000	4	7	Do.

[1] Formerly No. 92875, Mina and Lizzie.
[2] Formerly No. 126302.
[3] Formerly No. 86352.
[4] Formerly No. 110753.
[5] Formerly No. 150264.
[6] Formerly No. 92786.

VESSELS OWNED BY THE UNITED STATES AND EMPLOYED IN THE ENGINEER DEPARTMENT, UNITED STATES ARMY—Continued.

District in which employed, and name of vessel.	Class.	Displacement.	Dimensions. Length.	Breadth.	Depth.	Built. When.	Where.	Purchased. When.	Where.	Estimated value.	Complement. Officers.	Crew.	Where employed.
Wilmington, Del.		*Tons.*	*Ft. in*	*Ft. in.*	*Ft. in.*								
Gannet [1]	Gas screw	28	72 0	12 6	4 7	1907	Quincy, Mass.	1910	Essington, Pa.	$15,000	1	3	Wilmington, Del.
Hinda	Gasoline launch	5	28 0	7 6	2 3	1907	Morris Heights, N. Y.	1907	Wilmington, Del.	1,500		3	Cold Spring Inlet, N. J.
Baltimore.													
Pathfinder	Gasoline launch	10	38 0	8 0	3 0	1909	Baltimore, Md.	1909		1,000		1	Baltimore district.
SENTINEL	Tug	170	90 6	19 0	9 6	1897	do			18,000	3	7	Do.
Washington.													
CASTLE	Tug	163	95 0	19 0	10 6	1897	Baltimore, Md.	1897	Baltimore, Md.	19,000	2	6	River and harbor work.
Dalecarlia	Hydraulic dredge	132	66 0	24 0	6 0	1908	Washington, D. C.			18,500	1	10	Potomac River.
Engineer	Naphtha launch	4	30 0	6 6	2 8	1898	New York, N. Y.	1898	New York, N. Y.	500		1	Washington Barracks, D. C.
PONTONIER	Steamboat	50	80 0	18 0	3 6	1903	do	1903	do	11,500		2	Do.
York	Snagboat	118	72 0	22 0	6 0	1891	Petersburg, Va.			5,700			Do.
Norfolk.													
Chipeta [2]	Steam yacht	44	60 0	14 0	8 1	1891	Jamestown, R. I.	1906	Boston, Mass.	5,000			James River, Va.
McGregor [3]	do	79	79 6	14 7	7 1	1897	Middletown, Conn.	1903	Baltimore, Md.	5,000	3	1	Hampton Roads and tributaries.
Norva	Gas launch	65	36 10	10 6	4 3	1912	Norfolk, Va.			2,138		2	Hampton Roads.
Roanoke	Stern-wheel snag and dredge boat.	232	115 0	24 0	5 0	1895	Petersburg, Va.			6,000	3	5	Intra-Coastal Waterway.
Wilmington, N. C.													
Ajax	Clamshell dredge	400	82 6	32 6	9 3	1881	Port Royal, S. C.	1897	Charleston, S. C.	16,500	2	9	Cape Fear River, N. C.
Cape Fear	Hopper dredge	480	131 3	29 0	12 0	1895	Philadelphia, Pa.			40,000	4	26	Do.
Coquet [4]	Tug	120	58 0	18 6	7 0	1906	Madison, Md.	1907	Baltimore, Md.	6,000	2	6	Do.
Cynthia [5]	Steam tug	135	74 7	17 2	7 6	1891	Baltimore, Md.	1897	Charleston, S. C.	15,500	2	6	Do.
Frances	Naphtha launch	7	33 0	7 0	3 0	1906	Muskegon, Mich.	1908	Beaufort, S. C.	3,000		2	Newbern, N. C., subdistrict.
General H. G. Wright.	Snag boat	130	102 0	20 6	5 0	1882	Wilmington, N. C.			5,000	2	7	Cape Fear, Northeast, and Black Rivers, N. C.
Hercules	Clamshell dredge	670	100 0	40 0	11 8	1907	Jersey City, N. J.	1907	Jersey City, N. J.	48,000	1	11	Cape Fear River, N. C.
MERCUR [6]	Steam launch	60	83 0	13 3	7 0	1892	City Island, N. Y.	1899	New York, N. Y.	7,500	2	3	Do.
Nancy	Naphtha launch	7	30 0	6 5	2 0	1903	New York, N. Y.			1,400		2	Do.
Olive	do	7	30 2	6 2	2 0	1892	Morris Heights, N. Y.	1905	Wilmington, N. C.	700		1	Newberne, N. C.
Polly	do	2	16 0	4 6	2 6	1898	Darby, Conn.			100		1	Do.
RICHARD CASWELL.	Tug	200	84 9	18 6	10 0	1909	Baltimore, Md.			20,000	2	7	Cape Fear River, N. C.
Scuppernong	Grapple dredge	220	78 0	32 0	7 0	1904	Newberne, N. C.			8,000	2	8	River and harbor works in Newbern, N. C., subdistrict.
Trent	Snag boat	120	70 0	20 0	5 0	1899	do			3,000	2	8	Do.
Charleston.													
Charleston	Hopper dredge	1,700	122 6	30 0	12 0	1891	Brooklyn, N. Y.			40,000	5	21	Mobile, Ala.
CHERAW [7]	Dipper dredge	620	150 0	28 0	6 0	1905	Wilmington, Del.			20,000	2	12	Great Pedee, S. C.
Congaree	Hydraulic dredge	385	110 0	32 0	7 0	1908	Georgetown, S. C.			15,000	2	13	Congaree River, S. C.
Dawho [8]	Gas launch	25	50 0	13 0	7 0	1909	City Island, N. Y.	1910	New York, N. Y.	8,000	2	1	Charleston, S. C.
Elk	Towboat (gas)		90 0	20 0	4 6	1912	Charleston, S. C.			5,000			Do.
Louise	Naphtha launch	13	40 0	10 0	5 0	1903	Mount Pleasant, S. C.			2,000		1	Charleston Harbor, S. C.
Sumter [9]	Hopper dredge	1,706	198 5	41 0	21 0	1904	Petersburg, Va.			115,000	6	34	Charlston, S. C.
Pedee	Snag boat	150	114 0	26 0	5 3	1912	United States navy yard, Charleston, S. C.			35,000			Great Pedee, S. C.
Wateree	do	150	114 0	26 0	5 3	1912	do			35,000			Wateree River, S. C.
Winyah	Naphtha launch	4	30 0	6 0	3 6	1891	Morris Heights, N. Y.	1891	New York, N. Y.	200			Winyah Bay, S. C.
Winyah Bay [10]	Hopper dredge	811	141 0	31 6	13 6	1898	Wilmington, Del.			40,000	4	20	Charleston Harbor, S. C.

[1] Formerly No. 204641.
[2] Formerly No. 126963.
[3] Formerly No. 92806.
[4] Formerly No. 203760.
[5] Formerly No. 126759.
[6] Formerly { (a) No. 137287, Evelyn. (b) U. S. Eng. Mary Lily.
[7] Formerly U. S. Engineer Reid Whitford.
[8] Formerly No. 206580, Satanita.
[9] Formerly U. S. Engineer General Abbot.
[10] Formerly No. 81616, (a) Emile, (b) Angler.

VESSELS OWNED BY THE UNITED STATES AND EMPLOYED IN THE ENGINEER DEPARTMENT, UNITED STATES ARMY—Continued.

District in which employed, and name of vessel.	Class.	Displacement.	Dimensions. Length.	Breadth.	Depth.	Built. When.	Where.	Purchased. When.	Where.	Estimated value.	Complement. Officers.	Crew.	Where employed.
Savannah.		*Tons.*	*Ft. in.*	*Ft. in.*	*Ft. in.*								
Amelia	Naphtha launch	6	35 0	8 0	4 0	1901	Long Island, N. Y.	1904	Long Island, N. Y.	$1,000			Brunswick Harbor, Ga.
Angler	Steam launch	112	85 6	16 0	10 6	1905	Charleston, S. C.			15,000			Savannah Harbor, Ga.
AUGUSTA	Dredge	101	74 0	28 0	4 6	1911	Jacksonville, Fla.			17,875		9	Savannah River, Ga.
Cumberland	Hopper dredge	1,905	200 0	40 8	20 0	1902	Belfast, Me.			165,000	6	29	Savannah Harbor, Ga.
Cosine	Naphtha launch	3	26 0	7 0	2 6	.....	Unknown	1903	Macon, Ga.	500			Brunswick Harbor, Ga.
						1907	Rebuilt						
Seneca	Gas launch	6	40 0	8 0	3 0	1891	New York, N. Y.	1902	New York, N. Y.	750			Savannah Harbor, Ga.
MACON	Dredge	101	74 0	28 0	4 6	1911	Jacksonville, Fla.			17,875			Savannah River, Ga.
MORGAN	Self-propelling hydraulic dredge	757	137 0	38 4	8 5	1908	Baltimore, Md.			119,756	6	38	Savannah Harbor, Ga.
Oconee [1]	Stern-wheel snag boat.	136	110 0	21 0	4 0	1897	Macon, Ga.	1901	Brunswick, Ga.	8,000	3	11	Altamaha, Oconee, and Ocmulgee Rivers, Ga.
						1908	Rebuilt						
Sapelo	Derrick boat	160	83 0	30 0	5 0	1894	Savannah, Ga.	1894	Savannah, Ga.	6,500	1	11	Do.
SAVANNAH	Hopper dredge	1,461	177 0	38 0	19 6	1904	Sparrow Point, Md.			200,000	6	28	Savannah Harbor, Ga.
Skidaway	Stern-wheel kerosene launch.	27	51 6	12 0	4 0	1907	Brunswick, Ga.	1907	Brunswick, Ga.	3,500		3	Altamaha, Oconee, and Ocmulgee Rivers, Ga.
Spray	Naphtha launch	14	45 0	11 0	4 0	1907	New York, N. Y.	1909	New York, N. Y.	4,800			Brunswick Harbor, Ga.
Tugaloo	Stern-wheel snag boat.	236	129 0	34 0	5 6	1902	Savannah, Ga.	1902	Savannah, Ga.	25,000	3	12	Savannah River, Ga.
Gem	Steam launch	10	45 2	9 3	4 6	1891	do			4,000			Do.
Jacksonville.													
Barnard	Transport	1,291	206 2	38 0	14 6	1904	Camden, N. J.	1905		100,000			Jacksonville district.
Capt. J. J. Meyler.	Launch (wood)	45	70 6	14 0	7 8	1913	Port Clinton, Ohio			16,970	1	3	Tampa Bay, Fla.
Captain Maguire. [2]	Tunnel screw launch.	49	67 0	17 7	2 6	1897	Palatka, Fla.	1902	Palatka, Fla.	1,500	2	5	St. Johns River, Fla.
						1906	Rebuilt						
De Soto [3]	Launch	14	57 6	10 7	5 1	1905	New York, N. Y.	1911	New York, N. Y.	7,500	2	3	Tampa Bay, Fla.
Enif [4]	Naphtha launch	7	30 0	7 6	4 6	1899	Boston, Mass.	1899	Boston, Mass.	850		1	St. Johns River, Fla.
FLORIDA	Hydraulic dredge and snag boat.	371	131 0	28 0	7 0	1905	Jacksonville, Fla.			60,000	4	17	West Coast, Fla.
						1908	Rebuilt						
Freak	Naphtha launch	5	27 0	8 0	3 3	1909	Bradentown, Fla.			850		1	Kissimmee River, Fla.
Hillsboro [5]	Steam screw	28	89 0	14 6	6 5	1889	City Island, N. Y.	1900	New York, N. Y.	1,500			St. Johns River, Fla.
Jacksonville	Hydraulic dredge	680	138 4	40 8	10 2	1904	Jacksonville, Fla.			60,000	2	28	Wilmington, N. C.
Key West	Hopper dredge	498	141 0	31 0	15 0	1904	Belfast, Me.			80,000	4	22	Tampa Bay, Fla.
Kissimmee	Snag boat	65	60 0	18 0	2 0	1903	Kissimmee, Fla.			1,200	2	5	Kissimmee River, Fla.
Lunette [6]	Naphtha launch	3	20 0	5 6	3 6	1906	Tampa, Fla.	1907	Tampa, Fla.	300		1	St. Johns River, Fla.
Violetta	do	8	31 0	11 4	4 4	1892	Brooklyn, N. Y.			850		1	Tampa Bay, Fla.
Montgomery.													
Alabama [7]	Stern-wheel towboat.	219	134 5	26 4	4 0	1895	Marietta, Ohio	1895	Louisville, Ky.	9,000	4	14	Coosa River, Ala.
Albany	Orange-peel dredge	100	70 0	30 0	4 9	1908	Columbus, Ga.			9,500	1	6	Flint River.
Attalla	Dipper dredge	206	75 0	26 4	5 6	1902	Lock 4, Ala.			8,750	2	6	Tied up.
Autauga	do	206	75 0	26 4	5 6	1901	Mobile, Ala.			6,000	2	6	Gardners Island.
Blackwater	Hydraulic dredge	465	110 0	32 0	9 4	1911	Pine Barren, Fla.	1907	St. Joseph, Mich.	69,170	4	24	Santa Rosa Sound, Fla.
Catoma	Gasoline launch	2	25 0	7 3	2 4	1907	St. Joseph, Mich.	1905	New York, N. Y.	800			Alabama River, Ala.
Caucus	Hopper dredge	1,400	200 0	41 0	20 0	1905	Greenport, N. Y.			170,000	7	28	Pensacola Harbor, Fla.
Chattahoochee	Stern-wheel snag boat.	233	140 0	29 0	4 0	1896	Burdocks Landing, Ala.			12,000	3	22	Tied up at Apalachicola, Fla.
Choctawhatchee	do	115	90 0	24 0	3 6	1903	Pine Barren, Fla.	1904	Bainbridge, Ga.	5,000	2	8	Holmes River, Fla.
Columbus	Stern-wheel steam towboat.	227	134 0	26 0	4 0	1904	Bainbridge, Ga.			16,500			Columbus, Ga.
Escambia	Stern-wheel snag boat.	112	90 0	24 0	3 6	†1885	Montgomery, Ala.	1905	St. Joseph, Mich.	3,200	2	8	Near Brewton, Ala.
Eufaula	Gasoline launch	2	25 0	7 3	2 4	1905	St. Joseph, Mich.			600			Columbus, Ga.
Flint	Stern-wheel snag boat.	127	95 0	24 0	4 0	1894	Burdocks Landing, Ala.	1892	Gadsden, Ala.	5,000	3	9	Bet. Cut Off, Apalachicola River, and Columbus, Ga.
Leota [8]	Stern-wheel boat	167	120 0	20 0	4 10	‡1888	Gadsden, Ala.	1904	Bainbridge, Ga.	12,000	2	4	Tied up at Lock 3, Ala.
Muscogee	Hydraulic dredge	281	100 0	28 0	6 6	1904	Bainbridge, Ga.	1908	Gulfport, Miss.	11,500	2	6	Undergoing repairs.
Pettus	do	488	135 0	35 0	6 6	1908	Gulfport, Miss.			55,000	3	23	Alabama River, Ala.
Santa Rosa	Auxiliary schooner	64	70 0	18 8	9 6	1908	Pensacola, Fla.			21,000			Pensacola Harbor, Fla.
Wm. J. Twining.	Stern-wheel snag boat.	307	155 0	30 0	4 0	1881	Mobile, Ala.			16,500	4	15	Alabama River, Ala.
Wpatd	Dipper dredge	212	75 0	26 4	5 6	*1901	Columbus, Ga.			14,000			Apalachicola River.

[1] Formerly *st. p. City of Macon.
[2] Formerly No. 141519, La Reve.
[3] Formerly {a Gunedmertrix. b Firenze, 202158.
[4] Formerly U. S. Engineer St. Johns.
[5] Formerly No. 92094, Marguerite.
[6] Formerly Istokpoga.
[7] Formerly John Mills.
[8] Formerly No. 106533, Annie M.
* Rebuilt, 1910, at Columbus, Ga.
† Rebuilt, 1909, at Pine Barren, Fla.
‡ Rebuilt, 1903, at Lock 4, Ala.

VESSELS OWNED BY THE UNITED STATES AND EMPLOYED IN THE ENGINEER DEPARTMENT, UNITED STATES ARMY—Continued.

District in which employed, and name of vessel.	Class.	Dimensions. Displacement.	Length.	Breadth.	Depth.	Built. When.	Where.	Purchased. When.	Where.	Estimated value.	Complement. Officers.	Crew.	Where employed.
Mobile.		*Tons.*	*Ft. in.*	*Ft. in.*	*Ft. in.*								
Biloxi	Gasoline launch	25	40 0	11 0	4 7	1909	Gulfport, Miss.			$2,600	2	1	Mobile, Ala.
Black Warrior	Stern-wheel snag boat.	305	152 0	32 0	4 0	1891	Mobile, Ala.			3,000	2	15	Pearl River, Miss.
Chas. Humphreys.	Pump dredge	234	100 0	32 0	8 9	1908	Mobile, Ala.			35,000	5	18	Black Warrior River, Ala.
CHICKASAW [1]	Tug	155	108 0	18 0	8 0	1908	Pensacola, Fla.			18,000	2	6	Mobile Harbor, Ala.
Dauphin (gas)	Survey launch	65	80 4	17 1	6 9	1913	Mobile, Ala.	1913		16,900	1	4	Mobile Harbor, Ala.
Demopolis	Snag boat, with steam capstan.	96	82 0	25 0	4 0	1891	do			2,000	2	11	Tombigbee River, Ala.
Horace Harding	Steam tug	218	82 6	20 0	10 6	1910	Pascagoula, Miss.	1910	Mobile, Ala.	18,000	2	6	Mobile Harbor, Ala.
Jordan	Gasoline launch	8	32 0	11 0	2 6	1905	Scranton, Miss.	1910	Scranton, Miss.	400	1	1	Pascagoula River, Miss.
Leaf	do	3	32 0	7 6	2 6	1907	Morris Heights, N. Y.	1907	Morris Heights, N. Y.	1,500	1	1	Fort Morgan, Ala.
Mamie K	Naphtha launch	3	25 0	6 0	2 7	1892	New York, N. Y.	1893	Mobile, Ala.	200	1		Black Warrior River, Ala.
Nugent [2]	Stern-wheel towboat.	191	120 0	24 0	3 6	1904	Jeffersonville, Ind	1905	Louisville, Ky.	12,000	3	10	Do.
No. 6	Bucket dredge	90	90 0	24 0	5 0	1903	Tuscaloosa, Ala.			3,300			Do.
Pascagoula	Hydraulic dredge.	731	150 0	40 0	9 6	1909	Baltimore, Md.			128,000	10	30	Pascagoula River, Miss.
Pearl	Snag boat, with steam capstan.	128	82 0	26 0	5 0	1903	Mobile, Ala.			7,000	3	11	Pearl River, Miss.
R. C. McCalla	Snag boat	133	100 0	28 0	5 0	1909	Jeffersonville, Ind.			12,000	4	20	Black Warrior River, Ala.
Sylph [3]	Gasoline towboat	38	72 0	16 0	2 9	1900	Demopolis, Ala.	1906	Demopolis, Ala.	2,500		3	Do.
Tallahatta	Derrick boat	110	50 0	40 0	5 0	1912	Mobile, Ala.			6,200			Mobile, Ala.
Tombigbee	Stern-wheel snag boat.	151	100 0	28 0	4 6	1909	Demopolis, Ala.			11,000	3	11	Tombigbee River, Ala.
Tuscaloosa [4]	Tug	212	89 0	21 8	7 3	1908	Scranton, Miss.	1908	Mobile, Ala.	18,000	2	6	New Orleans, La.
Vienna	Hand-power snag boat.	152	80 0	21 0	2 7	1890	do			11,000	3	12	Tombigbee River, Ala.
Wahalak	Hydraulic dredge.	800	150 0	40 0	11 0	1910	Baltimore, Md.			153,000	11	29	Mobile Harbor, Ala.
Wolf	Gasoline launch	18	36 5	9 5	2 5	1907	Mobile, Ala.	1907	Mobile, Ala.	500	1	1	Gulfport Harbor, Miss.
Galveston.													
Bar	Gasoline launch	2	27 0	7 0	3 0	1907	Galveston, Tex.			1,800	1	1	Galveston, Tex., and vicinity.
Bastrop	do	16	46 6	11 3	5 0	1908	Cedar Bayou			3,600	1	1	Galveston Harbor, Tex.
Brazos [5]	Steam launch	15	50 0	14 0	2 2	1903	Old Washington, Tex.			3,500			Brazos River, Tex.
Capt. Talfor [6]	Tug	43	77 0	16 2	8 0	1905	Mobile, Ala.	1906	Mobile, Ala.	11,520	2	5	Galveston, Tex.
Col. A. M. Miller	Dredge	942	138 6	37 0	13 0	1906	Galveston, Tex.			73,440	5	55	Galveston Channel, Tex.
Colonel	Gas launch	31	66 8	12 6	6 0	1906	New York, N. Y.	1912	Jacksonville, Fla.	14,000	1	3	Galveston, Tex.
G	Gasoline launch		25 0	8 0	3 0	1908	Camden, N. J.	1908	Camden, N. J.	1,080	1	1	Galveston Harbor, Tex.
Galveston	Hopper dredge	3,500	304 0	51 0	27 0	1908	Sparrow Point, Md.			305,633	6	26	Do.
Guadalupe	Dredge and snag boat.	227	118 0	28 0	5 9	1908	Victoria, Tex.			29,000	2	10	Galveston ship channel.
Helen	Steam launch	33	56 0	12 4	6 0	1901	Galveston, Tex.			6,000	1	1	Galveston Bay, Tex.
Hill	Gasoline launch	7	30 9	7 7	2 6	1905	do			1,800	1	1	Galveston, Tex.
San Bernard	Hydraulic dredge.	400	83 0	29 0	7 0	1880	do			29,000	4	20	
Victoria	do	3	27 0	6 0	3 0	1908	do			720	1	1	Guadalupe River, Tex.
Waco	Stern-wheel snag boat.	200	118 0	30 0	5 0	1910	Jeffersonville, Ind.			28,000	4	12	Brazos River, Tex.
Dallas.													
C. A. Culberson	Snag boat	200	125 0	28 8	5 0	1908	Jeffersonville, Ind.	1908	Jeffersonville, Ind.	18,000	4	12	Red River, Tex.
G. A. Trumbull	Gasoline launch	2	21 0	5 0	2 0	1906	Racine, Wis.	1906	Racine, Wis.		1		Trinity River, Tex.
Ino	do	½	20 0	4 3	1 6	1908	Lake Charles, La.	1908	Liberty, Tex.	50		1	Do.
Morris Sheppard	do	5	35 0	7 6	3 0	1907	Racine, Wis.	1907	Racine, Wis.	1,000		2	Red River, Tex.
Navasota [7]	Snag boat	140	90 0	25 0	5 0	1904	Orange, Tex.	1907	Galveston, Tex.	8,000	2	12	Brazos River, Tex.
Orange	Hydraulic dredge.	460	115 0	36 0	8 0	1912	Baltimore, Md.			84,000	2	20	Port Arthur, Tex.
Port Arthur	do	156	60 0	28 0	6 0		Port Arthur, Tex.			500	3	12	Do.
Sabine	do	750	145 0	35 0	8 0	1901	New York, N. Y.			60,000	5	12	Sabine Pass, Tex.
Sextant	Gasoline launch	2	30 0	6 6	2 6	1906	Bascom, Ohio			1,000			Port Arthur, Tex.
Transit	Naphtha launch	5	30 0	6 6	2 6	1892	New York, N. Y.	1892	New York, N. Y.	800		1	Sabine Pass, Tex.
Trinity [8]	Snag boat and dredge.	200	125 0	25 0	5 0	1904	Texas City, Tex.			18,000	4	12	Trinity River, Tex.
Guantanamo.													
Pioneer	Steam lighter	200	90 0	28 0	7 6	1905	Jacksonville, Fla.	1905	Guantanamo Bay, Cuba.	500			Guantanamo Bay, Cuba.

[1] Formerly Rossell.
[2] Formerly No. 201456.
[3] Formerly No. 116921.
[4] Formerly No. 205780.
[5] Formerly U. S. Engineer Colonel Riché.
[6] Formerly No. 202688.
[7] Formerly No. 201851, Logger.
[8] Formerly U. S. Engineer Genl. S. M. Mansfield.

VESSELS OWNED BY THE UNITED STATES AND EMPLOYED IN THE ENGINEER DEPARTMENT, UNITED STATES ARMY—Continued.

District in which employed, and name of vessel.	Class.	Displacement.	Dimensions. Length.	Breadth.	Depth.	Built. When.	Where.	Purchased. When.	Where.	Estimated value.	Complement. Officers.	Crew.	Where employed.
New Orleans.		*Tons.*	*Ft. in.*	*Ft. in.*	*Ft. in.*								
Barataria	Levee machine	300	102 0	36 0	6 0	1908	New Orleans, La.			$19,000	3	16	Mississippi River, Fourth district.
Beatrice	Gasoline launch	4	30 0	6 6	3 2	1906	St. Louis, Mo.			900			Do.
BENYAURD	Hopper dredge	2,978	271 6	47 6	23 0	a1900	Richmond, Va.	1905	New Orleans, La.	196,830	10	53	Passes of the Mississippi River.
C. DONOVAN [1]	Steam tug	180	98 0	19 0	8 4	1895	Newport News, Va	1895	do	27,000	2	4	Gulfport Harbor, Miss.
Delatour	Hydraulic dredge and snag boat.	350	112 0	30 0	5 0	1909	Jeffersonville, Ind.	1909	do	35,000	5	10	New Orleans, La.
General Reese	Steam launch	29	48 0	12 0	5 0	1876	New Orleans, La.	1876	do	2,500			Passes of the Mississippi River.
GEN'L JOHN NEWTON.	Stern-wheel steamer.	221	149 0	24 0	7 6	1899	Dubuque, Iowa			23,500	3	9	Mississippi River, Fourth district.
Hyacinth	Steamboat	75	89 0	18 0	2 6	1906	New Orleans, La.			8,500	2	6	New Orleans district.
LA FOURCHE	Steamer	170	136 0	28 0	5 0	1912	do			39,000	3	9	Do.
Manchac [2]	Tug	113	76 0	16 0	7 0	1886	Paducah, Ky	1887	Paducah, Ky	2,000	2	5	Mississippi River, Fourth district.
MARENGO [3]	do	137	73 1	18 2	8 8	1893	Baltimore, Md	1902	Baltimore, Md	11,750	2	5	Do.
MORGANZA [4]	do	180	81 6	19 0	8 8	1898	Philadelphia, Pa.	1902	New York, N. Y.	21,000	2	5	Do.
New Orleans	Dredge	3,700	315 0	50 0	26 0	1912	Quincy, Mass.			520,000	14	59	Southwest Pass, Mississippi River.
Picket	Survey boat	32	52 0	12 3	6 3	1905	Madisonville, La.	1905	New Orleans, La.	6,000	1	3	Do.
PLAQUEMINE	Stern-wheel towboat.	300	116 0	28 0	5 0	1910	Jeffersonville, Ind.			37,500	3	9	Mississippi River, La.
Stadia	Naphtha launch	5	30 0	6 6	2 0	1894	New York, N. Y.	1894	New York, N. Y.	750			Plaquemine, La.
TECHE	Steamer	90	100 0	20 4	4 6	1911	Jeffersonville, Ind.			16,850	3	9	New Orleans district.
TENSAS	Stern-wheel steamer.	78	93 6	20 4	2 0	1905	Chicago, Ill.			10,700	2	5	Mississippi River, Fourth district.
THE RAM	Hydraulic dredge	419	125 0	30 0	7 6	1893	Jeffersonville, Ind.			40,000	6	20	Red and Atchafalaya Rivers, La.
TONTY [5]	Steam yacht	120	96 1	16 0	5 6	*1886	New York, N. Y.	1897	New York, N. Y.	14,580	2	5	Passes of the Mississippi River.
TUNICA [6]	Tug	205	85 0	19 0	9 8	1898	Baltimore, Md.	1899	Baltimore, Md.	16,000	2	5	Mississippi River, Fourth district.
Vacha [7]	do	43	61 0	14 0	7 6	1878	Philadelphia, Pa.	1901	Port Eads, La.	8,000	2	3	South Pass, Mississippi River.
Vicksburg.													
ARTHUR HIDER	Towboat	350	140 0	30 0	6 0	1898	Jeffersonville, Ind.	1898	Jeffersonville, Ind.	30,000	8	18	Mississippi River, Third district.
BEN HUMPHREYS.	Stern-wheel snag and dredge.	286	137 0	32 0	5 0	1908	do			35,000	3	23	Yazoo River, Miss.
C. W. HOWELL	Stern-wheel snag boat.	304	146 0	36 0	5 4	b1881	South St. Louis, Mo.			20,000	3	23	Red River, La. and Ark.
Columbia [8]	do	136	121 0	26 0	3 3	c1877	Gainesville, Miss.	1888	Shreveport, La.	2,500	3	20	Red River.
Control [9]	Steamboat	232	136 0	29 0	4 0	1905	Jeffersonville, Ind.	1906	Paducah, Ky	10,000	4	10	Mississippi River, Third district.
H. ST. L. COPPÉE.	Towboat	350	140 0	30 0	6 0	1904	do			32,000	8	18	Do.
JOS. E. RANSDELL.	Stern-wheel snag and dredge.	286	137 0	32 0	5 0	1908	do			30,000	3	25	Ouachita River, La.
OUACHITA [10]	Gasoline launch	17	65 5	10 5	3 2	1897	Charleston, W. Va	1903	Charleston, W. Va.	2,700	2	2	Yazoo River, Miss.
Parker [11]	Tug	18	65 0	16 4	7 2	1885	St. Louis, Mo.	1890	St. Louis, Mo.	5,000	2	2	Mississippi River, Third district.
THOS. B. FLORENCE.	Stern-wheel snag boat.	107	96 0	20 0	4 0	1875	South St. Louis, Mo.	1875	South St. Louis, Mo.	6,000	3	9	Ouachita River, Ark.
ISSAQUENA	Stern-wheel towboat.	320	171 0	33 0	6 0	1913	Jeffersonville, Ind.			55,640	3	10	Mississippi River.
Waterway	Hydraulic dredge.	500	163 0	37 0	7 0	1913	Dubuque, Iowa			97,592	4	20	Do.
Little Rock.													
A. D. Allen	Towboat	145	125 0	23 0	4 5	†1901	Jeffersonville, Ind.	1910	Little Rock, Ark.	4,500	2	6	Upper White River, Ark.
ARKANSAS	Snag boat	235	140 0	30 0	4 6	1900	do			8,500	3	20	Arkansas River, Ark.
C. B. Reese	do	340	172 0	37 0	4 8	1879	Carondelet, Mo.			19,050	3	27	Arkansas and White Rivers, Ark.
Quapaw [12]	Snag boat	240	128 0	31 0	4 4	1903	Jeffersonville, Ind.			8,000	3	19	White, Black, and Current Rivers, Ark.
No. 68 [13]	Dipper dredge	200	100 0	37 0	6 0	1904	Batesville, Ark			12,673	1	7	Upper White River, Ark.

[1] Formerly No. 107148, Albert F. Dewey.
[2] Formerly (a) John Orm No. 2 (76556). (b) U. S. Engineer General Comstock.
[3] Formerly (a) Maude H. (92553). (b) U. S. Engineer General Abbot.
[4] Formerly (a) Alfred W. Booth (107383). (b) U. S. Engineer General Gillespie.
[5] Formerly (a) Puzzle (150372). (b) Chère Amie.
[6] Formerly (a) Isabella T. Dempsey (100651). (b) U. S. Eng. Gen'l A. A. Humphreys.
[7] Formerly No. 115599, Startle.
[8] Formerly No. 125676, Col. Hoker.
[9] Formerly No. 202126, Scimitar II.
[10] Formerly No. 92850, Madge.
[11] Formerly No. 150348.
[12] Formerly U. S. Engineer Beauregard.
[13] Formerly Van Frank.
a Rebuilt, Norfolk, Va., 1904.
b 1900, repaired.
c 1908, repaired.
* Rebuilt, New Orleans, 1905.
† Rebuilt, 1907.

VESSELS OWNED BY THE UNITED STATES AND EMPLOYED IN THE ENGINEER DEPARTMENT, UNITED STATES ARMY—Continued.

District in which employed, and name of vessel.	Class.	Dimensions. Displacement.	Length.	Breadth.	Depth.	Built. When.	Where.	Purchased. When.	Where.	Estimated value.	Complement. Officers.	Crew.	Where employed.
Memphis.		*Tons.*	*Ft. in.*	*Ft. in.*	*Ft. in.*								
Augustus J. Nolty.	Towboat	180	136 0	24 0	5 0	1913	Dubuque, Iowa			$34,735	3	10	Mississippi River.
Chisca	do	450	160 0	30 0	6 0	1897	Jeffersonville, Ind.			34,576	4	13	Mississippi River, First and Second districts.
Graham [1]	do	238	118 0	21 0	3 0	1879	Pittsburgh, Pa.	1884	Pittsburgh, Pa.	14,616	3	7	Do.
Itasca	do	80	76 0	15 0	5 0	1882	Carondelet, Mo.			4,927	2	2	Do.
Minnetonka [2]	do	490	176 5	29 9	5 4	1883	Jeffersonville, Ind.	1884	St. Louis, Mo.	22,703	4	13	Do.
No. 2	Hydraulic grader	150	110 0	30 0	5 0	1882	New Albany, Ind.			6,112	2	5	Do.
No. 1022	do	180	110 0	30 0	6 0	1911	Memphis, Tenn.			10,626	2	5	Do.
No. 1214	do	180	120 0	30 0	7 0	1913	Ambridge, Pa.			8,900	2	5	Mississippi River.
No. 9313	do	147	120 0	20 0	4 0	1903	Memphis, Tenn.			4,690	2	5	Mississippi River, First and Second districts.
Titan	Towboat	346	142 0	27 0	6 0	1889	Madison, Ind.			28,309	3	12	Do.
Wolf	Dipper dredge	156	80 0	28 0	4 6	1897	do	1898	Memphis, Tenn.	3,751	2	5	Do.
W. M. Rees	Towboat	180	136 0	24 0	5 0	1913	Dubuque, Iowa			34,735	3	10	Mississippi River
Nashville.													
Cumberland	Towboat	171	130 0	24 0	3 9	1898	Jeffersonville, Ind.			9,000	1	5	Cumberland River.
Henry	Steam tender	34	86 0	18 0	2 6	1903	do			3,000	1	4	Do.
John	do	34	86 0	18 0	2 6	1903	do			3,000	1	4	Do.
No. 1	Dipper dredge	200	80 0	30 0	7 0	1903	do			9,000		5	Do.
No. 1	Snag boat	72	90 0	24 0	2 6	1910	Lock 7, Cumberland, River.			2,900	1	15	Do.
No. 1	Gas tender	27	75 0	15 0	2 6	1910	do			3,500	1	3	Do.
Tom Ray [3]	Towboat	9	60 0	18 0	1 6	1908	Nashville, Tenn.	1909	Nashville, Tenn.	400	1	3	Do.
Chattanooga.													
Alabama [4]	Ladder dredge	244	80 0	38 0	6 0	1891	Chattanooga, Tenn			12,500		7	Muscle Shoals Canal.
Chilhowee	Towboat	104	100 0	20 0	3 0	1908	Jeffersonville, Ind.			6,500	1	5	Tennessee River.
Colbert	do	185	140 6	25 0	4 6	†1891	do			9,000	1	9	Do.
Col. W. R. King [5]	do	37	65 0	16 0	3 6	1897	Muscle Shoals Canal.			4,000	1	4	Do.
Hiwassee	do	104	100 0	20 0	3 0	1908	Jeffersonville, Ind.			9,616	1	5	Do.
Kentucky	Dipper dredge	326	100 0	34 0	7 0	‡1900	Paducah, Ky.			24,573		10	Do.
Kwasind	do	187	80 0	28 0	6 6	‡1899	Knoxville, Tenn.			17,000		8	Do.
Lookout	Towboat	180	110 0	25 0	4 0	1896	Jeffersonville, Ind.			18,000	1	7	Do.
McPherson [6]	do	113	125 0	20 0	2 6	1888	Nashville, Tenn.	1891	Nashville, Tenn.	7,000	1	9	Muscle Shoals Canal.
Tennessee	Dipper dredge	375	100 0	34 0	6 10	1910	do			30,000		10	Tennessee River.
Tellico	Dipper dredge	190	75 0	26 0	7 0	1912	Knoxville, Tenn.			17,978	1	10	Tennessee River.
Tishomingo	Grapple dredge	500	100 0	44 0	7 0	1913	do			25,000	1	6	Do.
Tuscumbia	do	375	100 0	34 0	6 10	1912	Muscle Shoals Canal.			43,870	1	10	Do.
Wautauga	do	400	100 0	34 0	7 10	1912	do			49,327	1	10	Do.
White Oak [7]	Gasoline towboat	75	90 0	18 0	3 0	1905	Jeffersonville, Ind.	1908	Decatur, Ala.	1,500		7	Do.
Louisville.													
Casey	Hydraulic and dipper dredge.	163	87 0	28 0	7 0	1907	Louisville, Ky.			9,200	1	4	Louisville, Ky.
Cherokee [8]	Towboat	169	124 6	27 5	4 0	1887	Jeffersonville, Ind.			6,700	3	7	Do.
Emerald	do	30	65 0	14 0	2 2	1899	Cincinnati, Ohio			2,000	2	3	Green and Barren Rivers, Ky.
Green River [9]	Dipper dredge	268	112 0	31 0	4 0	1896	Spottsville, Ky.			5,000	1	17	Do.
Louisville	do	127	71 0	28 0	6 0	1886	Cincinnati, Ohio			5,100		6	Louisville, Ky.
MAMMOTH CAVE	Snag and tow boat.	284	124 0	32 0	5 0	1908	Jeffersonville, Ind.			40,000	3	15	Green and Barren Rivers, Ky.
Shawnee [10]	Towboat	83	119 0	25 0	3 6	§1897	do			12,000	2	5	Louisville, Ky.
Wave Rock	do	25	47 0	14 0	2 1	1898	Louisville, Ky.			800		4	Do.
St. Louis.													
Aux Vasses [11]	Steam tender	50	55 0	13 0	3 2	1894	Jeffersonville, Ind.			3,000	1	4	Mississippi River.
Beta	Hydraulic dredge	1,300	214 0	58 0	6 9	1896	Memphis, Tenn.			90,250	3	42	Mississippi River between Cairo and Head of Passes.
B. M. HARRON	Hydraulic dredge.	1,270	210 0	44 0	8 6	1907	Grafton, Ill.			185,800	3	44	Do.

[1] Formerly H. M. Graham (95564).
[2] Formerly No. 91599.
[3] Formerly No. 205266.
[4] Formerly U. S. Engineer Bucyrus.
[5] Formerly U. S. Engineer Kingman.
[6] Formerly No. 157217, Dover.
[7] Formerly No. 202605.
[8] Formerly U. S. Engineer Major Mackenzie.
[9] Formerly U. S. Engineer No. 1.
[10] Formerly U. S. Engineer Col. G. L. Gillespie.
[11] Formerly U. S. Engineer No. 7.
† Rebuilt, 1909.
‡ Rebuilt, 1908.
§ Rebuilt, 1909, Louisville, Ky.

VESSELS OWNED BY THE UNITED STATES AND EMPLOYED IN THE ENGINEER DEPARTMENT, UNITED STATES ARMY—Continued.

District in which employed, and name of vessel.	Class.	Displacement.	Dimensions. Length.	Breadth.	Depth.	Built. When.	Built. Where.	Purchased. When.	Purchased. Where.	Estimated value.	Complement. Officers.	Complement. Crew.	Where employed.
St. Louis Con.		Tons.	Ft. in.	Ft. in.	Ft. in.								
Cahokia [1]	Steam tender	90	81 0	18 0	3 3	1893	Jeffersonville, Ind.			5,000	1	4	Mississippi River.
CHOCTAW	Towboat	560	171 6	36 0	5 6	1899	Dubuque, Iowa			21,000	2	12	Mississippi River between Cairo and Head of Passes.
Cinque Hommes.[2]	Steam tender	90	81 0	18 0	3 3	1893	Jeffersonville, Ind.			$3,000	1	4	Mississippi River.
DELTA	Hydraulic dredge.	830	175 0	38 0	8 4	1897	Clifton Terrace, Ill.			40,500	3	37	Mississippi River between Cairo and Head of Passes.
EPSILON	do	650	157 0	40 0	7 6	1898	Grafton, Ill.			37,100	3	37	Do.
FORT CHARTRES.[3]	do	815	197 0	45 0	7 6	1908	Dubuque, Iowa			148,000	14	41	Mississippi River.
FORT GAGE [4]	do	815	197 0	45 0	7 6	1908	do			148,600	14	41	Do.
GAMMA	do	570	138 0	38 0	7 9	1897	Jeffersonville, Ind.			43,100	3	33	Mississippi River between Cairo and Head of Passes.
Gen. J. H. Simpson.[5]	Towboat	555	170 0	32 0	5 0	1895	do			21,000	6	23	Mississippi River.
HENRY FLAD	Hydraulic dredge.	860	192 0	44 0	7 0	1901	Grafton, Ill.			91,100	3	40	Mississippi River between Cairo and Head of Passes.
H. G. WRIGHT	Snag boat	1,100	187 0	62 0	8 0	1880	St. Louis, Mo.			75,000	6	36	Mississippi River.
IOTA	Hydraulic dredge.	800	192 0	44 0	7 0	1900	Grafton, Ill.			60,000			Mississippi River between Cairo and Head of Passes.
Isle De Bois [6]	Steam tender	50	55 0	13 0	3 2	1894	Jeffersonville, Ind.			3,000	1	4	Mississippi River.
John Ewens	Towboat	150	138 6	21 0	4 10	1913	do			23,400			Mississippi River between Cairo and Head of Passes.
J. N. MACOMB	Snag boat	1,160	177 6	62 0	8 0	1874	Covington, Ky.			67,000	6	36	Mississippi, Atchafalaya, and Old Rivers.
Joachim [7]	Steam tender	90	81 0	18 0	3 3	1894	Jeffersonville, Ind.			3,000	1	4	Mississippi River.
KAPPA	Hydraulic dredge.	860	192 0	44 0	7 0	1901	Grafton, Ill.			76,800	3	40	Mississippi River between Cairo and Head of Passes.
KASKASKIA [8]	Steam tender	90	100 0	24 0	4 3	1900	Jeffersonville, Ind.			9,000	1	4	Mississippi River.
LEOTA	Towboat	560	171 6	36 0	5 6	1899	Dubuque, Iowa			22,300	2	12	Mississippi River between Cairo and Head of Passes.
MARS	Stern-wheel steamer.	83	80 0	17 0	3 9	1899	Jeffersonville, Ind.			3,900	1	6	Do.
MERAMEC [9]	Steam tender	90	100 0	24 0	4 3	1900	do			14,400	1	4	Mississippi River.
MERCURY	Stern-wheel steamer.	83	80 0	17 0	3 9	1899	do			4,200	1	6	Mississippi River between Cairo and Head of Passes.
MISSISSIPPI	do	540	174 0	32 0	6 0	1882	Carondelet, Mo.			23,700	4	36	Do.
NOKOMIS	Towboat	560	171 6	36 0	5 6	1899	Dubuque, Iowa			19,600	6	23	Do.
Patrol [10]	Stern-wheel steamer.	220	130 8	28 0	4 9	1883	Pittsburgh, Pa.	1883	St. Louis, Mo.	2,000	2	11	Do.
SACHEM	Towboat	560	171 6	36 0	5 6	1899	Dubuque, Iowa			21,600	2	12	Do.
Search [11]	Stern-wheel steamer.	200	120 6	22 3	4 0	1893	Marietta, Ohio	1895	St. Louis, Mo.	6,700	3	19	Do.
SALVISI [12]	Steam tender	90	100 0	24 0	4 3	1900	Jeffersonville, Ind.			9,000	1	4	Mississippi River.
SELMA [13]	Hydraulic dredge.	600	160 0	40 0	6 0	1898	do			69,500	14	41	Do.
THEBES [14]	do	600	160 0	40 0	6 0	1898	do			64,000	14	41	Do.
VENUS	Stern-wheel steamer.	83	80 0	17 0	3 9	1899	do			4,000	1	6	Mississippi River between Cairo and Head of Passes.
VULCAN	do	83	80 0	17 0	3 9	1897	Dubuque, Iowa			3,400	1	6	Do.
WM. R. KING	Towboat	716	190 0	41 0	5 0	1899	Jeffersonville, Ind.			47,500	6	26	Mississippi River.
WYNOKA	do	560	171 6	36 0	5 6	1899	Dubuque, Iowa			20,500	2	12	Mississippi River between Cairo and Head of Passes.
ZETA	Hydraulic dredge.	650	157 0	40 0	7 6	1898	Grafton, Ill.			35,500	3	40	Do.
Kansas City.													
Arethusa	Steam tender	45	91 0	18 4	4 8	1894	Gasconade, Mo.			4,000	2	5	Lower Missouri River.
BONNE FEMME.[15]	Motor launch		24 8	5 6	2 5	1908	Grafton, Ill.	1908	Grafton, Ill.	484			Missouri River.
Enquirer	do		30 4	7 0	3 0	1897	Long Island City, N. Y.	1897	Long Island City, N. Y.	200			Osage River, Mo.

[1] Formerly U. S. Engineer No. 3.
[2] Formerly U. S. Engineer No. 4.
[3] Formerly U. S. Engineer No. 6.
[4] Formerly U. S. Engineer No. 5.
[5] Formerly U. S. Engineer Gen'l H. L. Abbot.
[6] Formerly U. S. Engineer No. 6.
[7] Formerly U. S. Engineer No. 5.
[8] Formerly U. S. Engineer No. 9.
[9] Formerly U. S. Engineer No. 10.
[10] Formerly No. 150299.
[11] Formerly H. D. Munson, No. 96235.
[12] Formerly U. S. Engineer No. 8.
[13] Formerly U. S. Engineer No. 3.
[14] Formerly U. S. Engineer No. 4.
[15] Formerly U. S. Engineer Missouri.

VESSELS OWNED BY THE UNITED STATES AND EMPLOYED IN THE ENGINEER DEPARTMENT, UNITED STATES ARMY—Continued.

District in which employed, and name of vessel.	Class.	Displacement.	Dimensions. Length.	Breadth.	Depth.	Built. When.	Where.	Purchased. When.	Where.	Estimated value.	Complement. Officers.	Crew.	Where employed.
Kansas City—Con		Tons.	Ft. in.	Ft. in.	Ft. in.								
JAMES B. MCPHERSON.	Stern-wheel snag boat.	340	170 0	36 0	5 7	1891	Long Island City, N. Y.			$32,000	5	18	Lower Missouri River.
LIEUT. AUGUSTIN.	Towboat	230	136 0	24 0	5 0	1912	Dubuque, Iowa			34,888	2	7	Missouri River.
LIEUT. GURNEY.	do	230	136 0	24 0	5 0	1912	do			34,888	2		Do.
LIEUT. LEWIS	do	230	136 0	24 0	5 0	1912	do			34,888	2	7	Do.
MANDAN	Stern-wheel snag boat.	150	138 0	24 0	4 7	1891	St. Louis, Mo.			18,000	3	14	Upper Missouri River.
Missouri [1]	Side-wheel snag boat.	510	187 0	52 0	7 0	1888	Pittsburgh, Pa.			100,000	6	36	Lower Missouri River.
Osage [2]	Towboat	14	60 0	14 0	2 7	1897	Great Falls, Mont.			3,500	2	2	Osage River, Mo.
Sioux [3]	Motor launch		20 0	5 0	2 3	1909	Grafton, Ill.	1909	Grafton, Ill.	387			Missouri River.
St. Paul.													
Oriole	Snag boat	60	90 0	19 4	4 1	1908	Aitken, Minn.	1910		10,000	2	9	Mississippi River.
Otter Tail	Dipper dredge	120	75 0	24 0	6 0	1882	Grand Forks, N. Dak.			4,500	2	7	Red River of the North.
Warroad	Suction dredge	260	100 0	27 0	8 6	1904	Warroad, Minn.			15,000	2	7	Warroad Harbor and River.
Rock Island.													
Ada	Towboat	15	68 0	11 0	3 0	1889	Keokuk, Iowa			1,530	2	4	Mississippi River between mouth of Missouri River and Minneapolis, Minn.
Ajax	Dipper dredge	115	70 0	26 0	6 0	1876	Quincy, Ill.	1876	Keokuk, Iowa	6,100	1	6	Do.
Alert [4] *	Towboat	135	115 0	19 6	3 10	1874	Stillwater, Minn.	1881	Stillwater, Minn.	5,325	2	9	Do.
Apache	Dipper dredge	240	80 0	30 0	8 0	1895	Lyons, Iowa			6,000	1	6	Do.
Apo	Hydraulic dredge	350	130 0	28 0	5 0	1913	Rock Island, Ill.			32,800			Mississippi River.
Coal Bluff [5]	Towboat	175	128 0	25 0	4 6	1878	Ohio River	1881		7,105			Mississippi River between mouth of Missouri River and Minneapolis, Minn.
David Tipton [6] *	Snag boat	264	160 0	33 0	5 0	1900	Jeffersonville, Ind.			12,875	7	19	Do.
Elinor	Towboat	213	125 0	25 0	4 0	1905	do			6,500	2	12	Do.
Ellen [7]	do	200	124 0	26 6	4 5	1907	La Crosse, Wis.	1910	Rock Island, Ill.	9,989	1	7	Do.
ELSIE	do	40	67 0	13 0	3 0	1889	Jeffersonville, Ind.			2,305	2	5	Do.
Emily	do	25	67 0	12 0	3 0	1889	Keokuk, Iowa			3,800	2	3	Do.
Etna	Hydraulic dredge	266	130 0	28 0	5 0	1909	do			16,255	2	7	Do.
Fury *	Towboat	150	113 0	22 0	3 10	1881	Dubuque, Iowa			3,935	2	7	Do.
Geyser	Hydraulic dredge	100	100 0	20 0	4 0	1893	Keokuk, Iowa			9,800	3	6	Do.
Grace	Towboat	35	79 0	17 0	3 3	1904	do			2,600	2	3	Do.
Hecla	Hydraulic dredge	163	120 0	26 0	5 0	1901	Fountain City, Wis.			11,070	1	8	Do.
Henry Bosse [8]	Towboat	100	100 0	19 6	3 10	1881	Dubuque, Iowa			4,015	1	8	Do.
J. C. Long	Gas launch	12	43 0	8 0	4 0	1900	La Crosse, Wis.	1903	Rock Island, Ill.	1,200			Illinois and Mississippi Canal.
Leona [9]	Gas towboat	10	30 0	12 0	3 0	1907	Blossomburg, Ill.	1910	Rock Island, Ill.	810		2	Milan section, Illinois and Mississippi Canal.
LOUISE	Towboat	39	61 0	12 0	3 0	1883	Keokuk, Iowa			1,920	2	3	Mississippi River between mouth of Missouri River and Minneapolis, Minn.
Lucia *	do	25	68 0	12 8	3 0	1885	Keokuk, Iowa			2,170	1	4	Do.
Mac [10]	do	35	73 0	16 0	3 0	1891	Rock Island, Ill.	1893	Rock Island, Ill.	3,270	2	3	Do.
Madge	Gasoline launch	4	25 0	6 0	3 0	1904	St. Joseph, Mich.			390			Do.
Marion	Towboat	54	80 0	18 0	3 0	1895	Keokuk, Iowa			5,280	2	1	Do.
Mayou	Hydraulic dredge	350	130 0	28 0	5 0	1913	Rock Island, Ill.			32,800			Mississippi River.
Myra [11]	Gasoline launch	10	40 0	7 4	3 6	1902	La Crosse, Wis.	1903	La Crosse, Wis.	1,104			Mississippi River between mouth of Missouri River and Minneapolis, Minn.
No. 426	Drill boat	260	122 0	32 0	6 4	1913	Rock Island, Ill.			11,850			Mississippi River.
Pelee	Hydraulic dredge	250	119 0	30 0	5 0	1909	Stillwater, Minn.			18,800	4	14	Mississippi River between mouth of Missouri River and Minneapolis, Minn.
Phoenix	Dipper dredge	158	80 0	30 0	8 0	1885	Metropolis, Ill.			12,540	1	5	Do.
Rock Island Rapids.	Gas launch	4	22 0	4 0	2 0	1909	Newport, Ky.			310			Do.
Ruth	Towboat	35	75 0	17 0	3 3	1895	Keokuk, Iowa			4,615	2	4	Do.
Taal	Hydraulic dredge	350	130 0	28 0	5 0	1913	Rock Island, Ill.			32,800			Mississippi River.

[1] Formerly U. S. Engineer C. A. Suter.
[2] Formerly U. S. Engineer Col. H. M. Roberts.
[3] Formerly U. S. Engineer McPherson.
[4] Formerly No. 105812, Ada B.
[5] Formerly No. 125587.
[6] Formerly U. S. Engineer Col. A. Mackenzie.
[7] Formerly No. 203944.
[8] Formerly U. S. (a) Vixen. (b) David Tipton.
[9] Formerly No. 204610.
[10] Formerly No. 120837, Freddie.
[11] Formerly Titan.
* Composite.

VESSELS OWNED BY THE UNITED STATES AND EMPLOYED IN THE ENGINEER DEPARTMENT, UNITED STATES ARMY—Continued.

District in which employed, and name of vessel.	Class.	Dimensions. Displacement.	Length.	Breadth.	Depth.	Built. When.	Built. Where.	Purchased. When.	Purchased. Where.	Estimated value.	Complement. Officers.	Complement. Crew.	Where employed.
Rock Island, Ill.—Con.		*Tons.*	*Ft. in.*	*Ft. in.*	*Ft. in*								
Vamos	Gasoline launch	5	31 0	7 0	2 2	1908	Red Wing, Minn.			$1,150			Mississippi River between mouth of Missouri River and Minneapolis, Minn.
Vesuvius	Hydraulic dredge	215	120 0	30 0	5 0	1909	Fountain City, Wis.			20,395	2	7	Do.
Vulcan	Dipper dredge	219	80 0	30 0	8 0	1883	Davenport, Iowa.			7,845	1	5	Do.
Cincinnati.													
Carrollton	Dipper dredge	250	80 0	30 0	6 9	1901	Jeffersonville, Ind.			$11,000		9	Kentucky River, Ky.
E. A. W.	Steam launch	21	30 0	9 6	2 6	1901	New Albany, Ind.			1,600			Ohio River.
E. A. Woodruff.	Snag boat	863	220 0	48 0	7 6	1874	Newport, Ky.			58,800	6	34	Do.
Frankfort	Dipper dredge	115	72 0	19 0	5 5	†1890	Cincinnati, Ohio.			9,500		9	Kentucky River, Ky.
Gregory	Towboat	240	134 0	24 10	4 0	1910	Jeffersonville, Ind.			14,000	2	6	Do.
INDIANA	Hydraulic and grapple dredge.	417	125 0	34 0	6 10	1908	.... do			98,574	1	27	Ohio River.
Kentucky	Snag boat and towboat.	370	148 0	34 0	5 6	1909	.....do			21,000	4	12	Kentucky River, Ky.
Malta *	Endless chain or ladder type dredge.	160	70 0	31 4	6 10	1888	Bucyrus, Ohio			11,000		9	Muskingum River, Ohio.
Miami	Towboat	230	157 6	30 0	4 3	1913	Cincinnati, Ohio.			43,374			Ohio River.
Guyandot	.....do	230	157 6	30 0	4 3	1913	.....do			43,374			Do.
Scioto	.....do	230	157 6	30 0	4 3	1913	.....do			43,374			Do.
Merrill	.....do	163	115 0	22 0	3 6	1908	Jeffersonville, Ind.			10,000	2	5	Muskingum, River, Ohio.
Nell	Gasoline launch	1	25 0	5 6	2 3	1893	Gloucester, N.J.	1893		600			Ohio River.
Ohio ‡	Dipper dredge	270	110 0	31 6	6 8	1880	St. Louis, Mo.			34,300	1	13	Do.
Oswego	.....do	235	92 0	31 6	6 1	1883	.....do			31,360	1	10	Do.
Pearl	Gasoline launch	5	40 0	7 6	4 0	1899	Grand Rapids, Mich.			800		2	Kentucky River, Ky.
Pioneer	.....do	4	35 0	8 6	4 0	1908	Bay City, Mich.	1908	Bay City, Mich.	1,200		1	Big Sandy River, W. Va. and Ky.
Vega	Towboat	112	104 0	17 4	4 0	1901	Jeffersonville, Ind.			5,600	2	5	Muskingum River, Ohio.
Wheeling.													
Addison	Dipper dredge	177	75 0	30 0	6 3	1880	Great Kanawha River, W. Va.			13,500		6	Kanawha River, W. Va.
Captain Turtle	Snag boat	80	65 0	30 0	4 6	1910	Marietta, Ohio			8,000		10	Do.
Col. M. B. Adams	Dipper dredge	400	112 0	34 0	7 3	1913	Marion, Ohio			43,500			
GEN. GRAIGHILL	Stern-wheel towboat.	142	116 5	27 0	4 3	1911	Jeffersonville, Ind.			27,500	1	7	Ohio River below Pittsburgh.
JAMES RUMSEY	Towboat	125	120 0	22 0	4 3	1903	Charleston, W. Va			23,000	1	7	Kanawha River, W. Va.
L. C. Wolfe	Clamshell dredge	114	60 6	32 6	4 7		Unknown	1908	Pittsburgh, Pa.	4,000	1	2	Dam No. 26, Ohio River.
Loma [1]	Steamboat	31	83 0	15 7	4 7	1899	Cincinnati, Ohio	1906	.....do	5,000	1	5	Do.
Rosecrans	Ladder dredge	176	111 0	22 0	5 0			1910	Wheeling, W. Va.	10,000	1	6	Do.
Wheeling No. 2.	Combination dredge.	130	70 6	32 0	4 0		Pittsburgh, Pa.	1908	Parkersburg, W. Va.	3,000			Do.
Wheeling No. 3.	.....do	130	70 6	30 0	4 6		.....do	1908	.....do	2,000			Do.
Wheeling No. 24	.....do	160	75 0	35 0	4 10	1910	Ohio River			10,000			Do.
Pittsburgh.													
Albatross	Naphtha launch	1	30 0	6 0	2 6	1887	New York, N. Y.	1892	Cincinnati, Ohio.	350			Monongahela River.
DELUGE	Pump boat	171	80 0	20 0	4 2	1898	Elizabeth, Pa.	1898	Pittsburgh, Pa.	1,250			Ohio, Monongahela, and Allegheny Rivers.
Luzon	Naphtha launch	12	53 0	9 4	4 6	1901	New York, N. Y.	1901	New York, N. Y.	1,500	1	1	Monongahela, Allegheny, and Ohio Rivers.
No. 1	Dipper dredge	295	85 0	32 0	6 9	1903	Jeffersonville, Ind.			16,500	2	7	Monongahela River, Pa.
No. 2	.....do	197	86 6	30 0	5 0	1905	Parkersburg, W. Va.	1907	Pittsburgh, Pa.	16,000	2	7	Monongahela and Allegheny Rivers.
Slackwater [2]	Stern-wheel repair boat.	229	120 0	26 4	4 3	1902	Marietta, Ohio	1902	.....do	8,000	2	21	Monongahela River, Pa. and W. Va.
SWAN [3]	Stern-wheel snag and repair boat.	264	159 0	31 4	5 0	1903	Pittsburgh, Pa.			28,300	3	11	Ohio and Monongahela Rivers.
T. P. Roberts	Stern-wheel towboat.	206	115 0	22 8	4 0	1906	Marietta, Ohio	1906	Pittsburgh, Pa.	13,000	2	7	Allegheny and Monongahela Rivers.
WENONAH [4]	Steam launch	32	65 0	8 0	5 0	1894	Pittsburgh, Pa.	1900	.....do		1	2	Ohio, Monongahela, and Allegheny Rivers.
Oswego.													
Brewerton [5]	Tug	50	58 4	15 7	8 11	1893	Benton Harbor, Mich.	1909	Bay City, Mich.	7,500	2	2	Oswego, N. Y.
Frontenac	Dipper dredge	400	100 0	36 0	8 0	1910	Oswego, N. Y.				2	6	Charlotte, N. Y.
Ontario	Launch	2	27 0	6 0	3 0	1904	.....do			350		1	Oswego, N. Y.
Sodus	Dipper dredge	375	100 0	35 0	9 8	1912	.....do			36,000			
Wm. H. Lee [6]	Steam lighter	281	124 8	29 7	11 7	§1889	Brooklyn, N. Y.	1910	New York, N. Y.	15,000			Oswego Harbor, N. Y.

[1] Formerly No. 155360, Ohio.
[2] Formerly No. 116011.
[3] Formerly U. S. Engineer Gen. Theodore Schwan.
[4] Formerly No. 81473.
[5] Formerly (a) No. 107004. (b) U. S. Engineer Arthur Jones.
[6] Formerly No. 81251, Wm. E. Chapman.
* Composite.
† Rebuilt, 1909, Cincinnati, Ohio.
§ Rebuilt, 1894.

VESSELS OWNED BY THE UNITED STATES AND EMPLOYED IN THE ENGINEER DEPARTMENT, UNITED STATES ARMY—Continued.

District in which employed, and name of vessel.	Class.	Dimensions. Displacement.	Dimensions. Length.	Dimensions. Breadth.	Dimensions. Depth.	Built. When.	Built. Where.	Purchased. When.	Purchased. Where.	Estimated value.	Complement. Officers.	Complement. Crew.	Where employed.
Buffalo.		*Tons.*	*Ft. in.*	*Ft. in.*	*Ft. in.*								
GEN'L THOS. LINCOLN CASEY.[1]	Tug.....	90	70 0	15 0	8 0	1898	Toledo, Ohio.....	1898	Toledo, Ohio.....	$7,500	2	2	Buffalo Harbor, N. Y.
Gwendolen.....	Steam launch.....	8	31 0	8 0	4 6	1900	Erie, Pa.....	1900	Erie, Pa.....	1,200	1	1	Erie, Pa.
Cleveland.													
ARIEL.....	Gasoline launch...	6	36 0	7 6	5 0	1905	Ashtabula, Ohio..	1905	Ashtabula, Ohio..	500	.....	1	On general work of the district as needed.
BURTON.....	Hopper dredge....	1,200	177 0	38 0	19 0	1905	Sparrow Point, Md.	.....	.....	150,000	5	23	Do.
Burton No. 1...	Gasoline launch..	1	16 0	4 6	3 0	1905	Cleveland, Ohio...	1905	Cleveland, Ohio...	100	.....	.....	Do.
Inspector.....	....do.....	6	34 0	7 0	4 6	1901	Detroit, Mich.....	1901	Detroit, Mich.....	500	.....	.....	Do.
Maumee.....	Dipper dredge.....	549	100 0	36 0	10 0	1893	Cleveland, Ohio...	1893	Cleveland, Ohio...	35,000	2	11	Do.
Quest.....	Tug.....	46	65 0	15 0	8 0	1903	Ashtabula, Ohio..	1903	Ashtabula, Ohio..	4,000	2	3	Do.
Spear[2].....	.....do.....	160	85 0	20 0	10 0	1882	Green Bay, Wis...	1893	Port Huron, Mich.	5,000	2	4	Do.
VISITOR[3].....	Steam tug.....	90	80 8	20 0	6 4	1892	Detroit, Mich.....	1897	Sandusky, Ohio...	10,000	2	5	Do.
Detroit.													
ALFRED NOBLE[4]	Survey steamer...	83	67 6	15 6	7 1	1905	Toledo, Ohio.....	1905	Toledo, Ohio.....	15,000	1	3	St. Marys River, Mich.
Col. J. L. Lusk[5].	.....do	295	124 6	19 4	9 8	1884	Manistee, Mich....	1891	Manistee, Mich....	26,000	2	12	Surveys North and Northwest Lakes.
Don..... ..	Gasoline launch...	9	41 9	9 7	3 6	1904	Detroit, Mich.....	1907	Detroit, Mich.....	1,500	.....	.....	Detroit River.
Hancock.....	Survey steamer...	151	96 6	17 0	7 6	*1890	Saugatuck, Mich..	.....	.....	7,500	1	7	St. Marys, St. Clair, and Detroit Rivers and Lakes Huron and St. Clair.
Hancock No. 1..	Gas launch.....	½	15 6	4 6	2 6	1910	Detroit, Mich.....	.....	.....	199	.....	.....	Do.
Sapper[6].....	Tug.....	59	68 0	16 10	9 7	†1888	Buffalo, N. Y.....	1903	Detroit, Mich.....	6,000	.....	3	Harbor Beach, Mich.
No. 1.....	Gasoline launch...	1	25 0	5 6	4 0	1894	New York City....	1896	Chattanooga, Tenn.	250	1	.....	St. Clair Flats Canal, Mich.
SEARCH[7].....	Survey steamer...	200	133 0	17 0	10 0	1896	Buffalo, N. Y.....	1899	New York, N. Y..	25,000	2	11	Surveys North and Northwest Lakes.
Surveyor[8].....	.....do.....	190	86 9	20 1	8 5	1891	South Haven, Mich.	1903	Mackinac, Mich...	18,000	2	12	Do.
U. S. Lake Survey No. 1.[9]	Tug.....	56	69 0	13 6	4 4	1891	Oshkosh, Wis.....	1899	Milwaukee, Wis...	3,000	2	4	Do.
U. S. Lake Survey No. 2.[10]	Survey steamer...	48	60 6	14 6	7 6	1890 1909	Detroit, Mich.....	.....	.....	5,000	2	6	Surveys North and Northwest Lakes.
U. S. Lake Survey No. 3.[11]	Motor launch.....	2	22 0	6 0	3 0	1902	St. Joseph, Mich..	1902	St. Joseph, Mich...	300	.....	.....	Do.
U. S. Lake Survey No. 4.	.....do.....	10	36 0	9 10	4 6	1905	Detroit, Mich.....	.....	.....	1,000	.....	.....	Do.
U. S. Lake Survey No. 5.	.....do.....	10	36 0	8 8	4 0	1909	Manitowoc, Wis...	.....	.....	1,425	.....	.....	Do.
U. S. Lake Survey No. 6.	.....do.....	10	36 0	8 8	4 0	1909	.....do.....	.....	.....	1,425	.....	.....	Do.
U. S. Lake Survey No. 7.	Launch.....	1	22 4	6 6	3 0	1905	.....	.....	.....	350	.....	.....	Do.
West Neebish..	Tug.....	47	53 3	15 1	8 2	1909	Sault Ste. Marie, Mich.	.....	.....	7,000	1	2	St. Marys River, Mich.
Grand Rapids.													
Bertha S.....	Naphtha launch..	4	33 0	6 6	2 0	1897	Grand Rapids, Mich.	1897	Grand Rapids, Mich.	300	.....	1	Grand River, Mich.
Col. Farquhar..	Dipper dredge.....	.....	76 0	24 0	6 0	1869	Grand Haven, Mich.	.....	.....	2,000	.....	.....	Do.
Engineer.....	Naphtha launch...	10	37 6	7 8	3 0	1902	Grand Rapids, Mich.	.....	.....	800	.....	.....	Do.
GEN'L G. G. MEADE.[12]	Hopper dredge....	2,596	177 0	38 0	19 0	1904	Sparrow Point, Md.	.....	.....	160,000	5	26	Harbors east shore Lake Michigan.
Gen'l Gillmore‡	Tug.....	47	61 6	15 0	4 9	§1889	Chicago, Ill.....	1889	Chicago, Ill.....	3,000	2	1	Grand River, Mich.
GEN'L LUDLOW.	Hydraulic dredge..	190	162 1	36 9	3 6	1904	Grand Haven, Mich.	.....	.....	39,000	.....	.....	Do.
Ludington.....	Naphtha launch...	1	22 0	5 0	2 2	1909	Grand Rapids, Mich.	1909	Grand Rapids, Mich.	350	.....	1	Ludington, Mich.
Saginaw.....	Conveyor dredge..	92	83 9	32 0	6 7	1891	Saginaw, Mich....	1891	Saginaw, Mich....	6,000	.....	4	Grand River, Mich.

[1] Formerly {a No. 86412. b U. S. Engineer Gen'l John M. Wilson.
[2] Formerly No. 145297, Thomas Spear.
[3] Formerly No. 161685.
[4] Formerly No. 202203.
[5] Formerly {a No. 126267, Charles Williams. b U. S. Engineer Gen. Williams.
[6] Formerly {a John Johnson (76704). b U. S. Engineer John Johnson.
[7] Formerly {a No. 136561, st. y. Enquirer. b U. S. S. Enquirer, transferred by Navy Department Aug. 28, 1899.
[8] Formerly No. 141155, Lorain L.
[9] Formerly U. S. Engineer st. s. Gen. G. K. Warren.
[10] Formerly {a Fannie H, No. 120800. b U. S. Engineer st. s. Compass.
[11] Formerly U. S. Engineer st. s. Stadia.
[12] Formerly Gen'l Gillespie.
* Rebuilt, 1906, Detroit, Mich.
† Rebuilt, 1901, Toledo, Ohio.
‡ Composite.
§ Rebuilt in 1906.

VESSELS OWNED BY THE UNITED STATES AND EMPLOYED IN THE ENGINEER DEPARTMENT UNITED STATES ARMY—Continued.

District in which employed, and name of vessel.	Class.	Dimensions. Displacement.	Length.	Breadth.	Depth.	Built. When.	Where.	Purchased. When.	Where.	Estimated value.	Complement. Officers.	Crew.	Where employed.
Chicago.													
Calumet [1]	Gasoline launch	Tons. 2	Ft. in. 22 0	Ft. in. 5 0	Ft. in. 1 4	1905	Racine, Wis.	1906	Three Lakes, Wis.	$100			Calumet Harbor and River.
DEARBORN	Steam launch	19	50 0	8 6	3 2	1902	....do	1902	Racine, Wis.	2,700			Chicago and Calumet Rivers and harbors.
FOX	Towboat	42	69 2	12 0	3 0	1897	Keokuk, Iowa			2,000	2	3	Illinois River, Ill.
No. 1	Dipper dredge	187	79 10	30 0	7 4	1879	Beardstown, Ill.			1,500		5	Do.
Pearl	Towboat	54	85 1	18 0	4 1	*1897	Keokuk, Iowa			6,000	2	4	Do.
Milwaukee.													
Algoma [2]	Dipper dredge	258	78 6	31 4	7 2	1872	Chicago, Ill.			9,000	2	13	Port Washington, Wis.
Appleton [3]	....do	214	90 0	32 0	7 0	1872	Dubuque, Iowa	1876	Berlin, Wis.	7,600	1	5	Fox River, Wis.
Ariadne	Steam launch	17	40 0	9 0	4 8	1899	Manitowoc, Wis.	1899	Manitowoc, Wis.	2,100			Sturgeon Bay Canal, Wis.
FOX	Side-wheel tug	128	106 0	30 0	5 0	1900	Oshkosh, Wis.			4,248	3	4	Fox River, Wis.
Heron	Gasoline launch	11	35 0	9 0	4 0	1908	Two Rivers, Wis.	1908	Two Rivers, Wis.	1,400		1	Milwaukee, Wis.
Industry [4]	Tug	53	62 6	16 0	8 6	1890	Manitowoc, Wis.	1899	Menominee, Mich.	7,500	4	4	Port Washington, Wis.
INSPECTOR	Gas launch	26	50 0	8 9	4 8	1903	Racine, Wis.	1903	Racine, Wis.	1,693		2	Milwaukee, Wis.
Kingfisher	Gasoline launch	15	40 0	10 0	4 4	1908	Two Rivers, Wis.	1908	Two Rivers, Wis.	2,500		2	Manitowoc, Wis.
MANITOWOC [5]	Survey steamer	190	100 0	20 0	10 6	1909	Manitowoc, Wis.			36,000	3	5	Harbors of Lake Michigan.
Mallard	Gasoline launch	9	35 0	9 0	3 9	1907	Two Rivers, Wis.	1907	Two Rivers, Wis.	700		1	Manitowoc, Wis.
Ohio [6]	Clamshell dredge	160	100 0	30 0	6 0	1878	Portage, Wis.			4,480	1	4	Fox River, Wis.
Oshkosh	Steam elevator suction.	234	75 0	31 0	6 0	1905	Green Bay, Wis.			21,066	1	8	Do.
Wolf	Side-wheel tug	114	89 0	30 0	4 6	1900	Oshkosh, Wis.			4,342	3	2	Do.
Duluth.													
Arc	Naphtha launch	1	16 0	4 6	3 0	1897	St. Joseph, Mich.	1897	St. Joseph, Mich.	100		1	Houghton, Mich.
Chord	....do	2	22 6	5 6	3 6	1897	....do	1897	....do	200		1	Duluth-Superior Harbor.
Circle [7]	Tug	43	46 5	14 0	6 7	1885	Buffalo, N. Y.	1903	Duluth, Minn.	3,000	2	1	Houghton, Mich.
Curve	Naphtha launch	2	22 6	5 6	3 6	1897	St. Joseph, Mich.	1897	St. Joseph, Mich.	250		1	Duluth-Superior Harbor.
ESSAYONS	Tug	130	85 0	21 0	11 6	1908	Muskegon, Mich.	1909		40,000	2	3	Do.
Nemadji	Survey gas tug	25	60 9	12 0	6 2	1912	Racine, Wis.			14,000			
Tortoise	Hydraulic dredge	196	102 0	24 0	5 6	1905	Superior, Wis.			23,000		7	Do.
Vidette [8]	Steam yacht	124	90 0	14 9	10 0	1886	Poughkeepsie, N.Y.	1897	Duluth, Minn.	4,500	2	5	Duluth, Minn.
Los Angeles.													
Pedrito	Gasoline launch	5	30 0	7 0	3 4	1904	San Pedro, Cal.			935		1	Los Angeles Harbor.
San Pedro	Hydraulic dredge	900	140 8	40 8	10 7	1904	.....do			53,136	7	27	Do.
San Francisco.													
General Alexander.	Towboat	110	77 6	18 0	8 0	1901	San Francisco, Cal.	1901	San Francisco, Cal.	14,000			San Francisco, Cal.
Sacramento	Hydraulic dredge	800	150 0	40 0	11 6	1913	Pittsburg, Cal.			200,000			Do.
San Joaquin	.....do	800	150 0	40 0	11 6	1913	.....do			200,000			Do.
Seizer	Stern-wheel snag boat.	240	136 6	34 0	4 8	1881	Stockton, Cal.			20,630	3	29	Sacramento and Feather Rivers, Cal.
Tackle	Snag scow	60	64 0	28 0	3 6	1908	Oakland, Cal.			5,500		6	San Francisco, Cal.
Portland, Oreg.													
Arago	Tug	130	89 10	18 0	9 0	1905	Portland, Oreg.			12,500	2	7	Fort Stevens, Oreg.
Cascade [9]	Hydraulic and bucket dredge.	200	60 0	30 0	5 0	1906	Cascade Locks, Oreg.			3,800	1	7	Cascade Locks, Oreg.
Champoeg [10]	Dipper dredge	165	78 0	34 0	5 6	†1895	Portland, Oreg.	1903	Portland, Oreg.	10,000	1	9	Columbia and lower Willamette Rivers.
CHINOOK [11]	Hopper dredge	7,000	445 0	49 0	21 6	1892	Belfast, Ireland			400,000	6	42	Mouth of Columbia River.
CLATSOP	.....do	1,360	180 0	38 0	20 6	1908	Newport News, Va.			200,000	8	36	Columbia and lower Willamette Rivers.
Cowlitz [12]	Bucket dredge	162	80 0	30 0	5 0	1904	Portland, Oreg.			3,000	1	9	Willamette River above Portland, Oreg.
Dolly	Naphtha launch	2	25 0	6 0	2 0	1899	Morris Heights, N.Y.	1900	New York, N. Y.	200			Columbia and lower Willamette Rivers.

[1] Formerly Libbie H.
[2] Formerly U. S. Engineer No. 1.
[3] Formerly U. S. Engineer No. 4.
[4] Formerly Harrison Ludington, No. 96036.
[5] Formerly st. s. Engineer (206319).
[6] Formerly U. S. Engineer No. 5.
[7] Formerly Ada Barrett, No. 106373.
[8] Formerly Nautilus, No. 130487.
[9] Formerly U. S. Engineer No. 3.
[10] Formerly U. S. Engineer No. 1.
[11] Formerly transport Grant. Remodeled at San Francisco, Cal., 1903; remodeled at Portland, Oreg., 1910.
[12] Formerly U. S. Engineer No. 2.
* Rebuilt, 1909, Beardstown, Ill.
† Rebuilt, 1906.

VESSELS OWNED BY THE UNITED STATES AND EMPLOYED IN THE ENGINEER DEPARTMENT, UNITED STATES ARMY—Continued.

District in which employed, and name of vessel.	Class.	Displacement.	Dimensions. Length.	Breadth.	Depth.	Built. When.	Where.	Purchased. When.	Where.	Estimated value.	Complement. Officers.	Crew.	Where employed.
Portland, Oreg.—Continued.		*Tons.*	*Ft. in.*	*Ft. in.*	*Ft. in.*								
Eureka	Gas launch	3	25 0	8 6	3 3	1908	Wilmington, Del.			$300			Columbia and lower Willamette Rivers.
G. H. Mendell	Tug	194	91 6	18 3	8 4	1889	Portland, Oreg.			2,000	2	7	Out of commission.
Jennie	Gasoline launch	5	30 0	8 0	3 2	1907	....do....			1,000			Tillamook, Oreg.
Margaretta	Naphtha launch	3	21 0	5 6	2 6	1892	Tacoma, Wash.	1892	Tacoma, Wash.	40			Do.
Mathloma	Snag boat	376	140 0	34 0	5 0	*1896	Portland, Oreg.			13,000	3	11	Willamette River above Portland, Oreg.
Mohawk	Gasoline launch	10	30 3	7 10	4 0	1899	Morris Heights, N. Y.			1,350			Out of commission.
Oregon	Hydraulic dredge	533	120 0	36 0	9 0	1908	Portland, Oreg.			75,000	2	29	Coast of Oregon.
Umatilla	Bucket dredge	481	159 9	34 4	5 1	1908	Celilo, Oreg.			47,000			Upper Columbia and Snake Rivers.
Wallowa	Dipper dredge	175	125 0	25 6	5 0	1904	Riparia, Wash.			20,000	3	11	Snake River.
Vigilant	Gasoline launch	22	63 11	11 6	4 0	1908	Eagle Harbor, Wash.			3,000	1	1	Rivers of Puget Sound.
Seattle.													
Oreas	Gasoline launch	45	70 6	14 0	7 8	1913	Winslow, Wash.			29,250			Snake River.
Skagit	Steam snag boat	175	114 1	31 0	5 0	†1883	Port Madison, Wash.			8,000	3	8	Rivers of Puget Sound.
WILSON [1]	Tug	106	94 0	19 6	11 0	1899	Detroit, Mich.			30,000	3	9	Snake River.
Manila.													
ENGINEER	Tug	157	106 0	20 0	11 0	1907	Hongkong, China.	1908	Hongkong, China.	36,500			Manila and Subig Bay P. I.
SAN PEDRO	....do....	112	92 10	20 10	10 6	1890	England.	1909	Manila, P. I.	22,000			Do.

[1] Formerly U. S. Engineer st. s. Gen'l J. M. Wilson. * Rebuilt, 1906, Portland, Oreg. † Rebuilt, 1896, Ballard, Wash.

VESSEL BELONGING TO THE ORDNANCE DEPARTMENT, UNITED STATES ARMY.

(Steel vessels in SMALL CAPITALS.)

Name.	Rig.	Gross.	Net.	Dimensions.			When built.	Where built.	Cost.	Complement.		Station.
				Length.	Breadth.	Depth.				Officers.	Crew.	
				Feet.	*Feet.*	*Feet.*						
ORDNANCE	Screw steamer	293	199	108.6	26.0	12.5	1905	Wilmington, Del.	$72,597.00	2	8	New York, N.Y.

VESSELS OF THE REVENUE-CUTTER SERVICE, TREASURY DEPARTMENT.

(Steel vessels in SMALL CAPITALS; iron vessels in *italics*.)

Name.	Signal letters.	Class.	Tons displacement.	Dimensions. Length.	Breadth.	Depth.	Guns.	When built.	Where built.	Complement. Officers.	Crew.	Headquarters.
First class.				Ft. in.	Ft. in.	Ft. in.						
ACUSHNET	G. V. H. P.	St. s.	800	152 0	29 0	10 4	2	1908	Newport News, Va.	3	35	New Bedford, Mass.
ALGONQUIN	G. V. F. L.	St. s.	1,181	205 6	32 0	17 0	4	1898	Cleveland, Ohio.	8	64	San Juan, P. R.
Androscoggin	G. V. H. K.	St. s.	1,605	210 0	35 2	26 3	4	1908	Tompkins Cove, N. Y.	8	67	Portland, Me.
Apache [1]	G. V. B. S.	St. s.	708	188 9	29 0	10 0	3	1891	Baltimore, Md.	7	48	Baltimore, Md.
Bear [2]	G. V. D. M.	St. s.	1,700	198 6	30 0	19 8	3	1874	Greenock, Scotland	8	59	San Diego, Cal.
GRESHAM	G. V. F. D.	St. s.	1,090	205 6	32 0	17 0	4	1897	Cleveland, Ohio.	8	64	Boston, Mass.
ITASCA [3]	G. V. H. F.	St. s.	980	189 6	32 0	19 5	4	1893	Elizabethport, N. J.	8	67	New London, Conn.
Manning †	G. V. F. K.	St. s.	1,155	205 0	32 0	17 0	4	1897	Boston, Mass.	8	64	Astoria, Oreg.
McCulloch †	G. V. F. J.	St. s.	1,415	219 0	33 4	17 10	4	1898	Philadelphia, Pa.	8	64	San Francisco, Cal.
MIAMI	G. V. H. T.	St. s.	1,181	190 0	32 6	18 1	3	1912	Newport News, Va.	8	61	Key West, Fla.
MOHAWK	G. V. F. T.	St. s.	1,148	205 6	32 0	17 0	4	1902	Richmond, Va.	8	64	New York, N. Y.
ONONDAGA	G. V. F. M.	St. s.	1,192	205 6	32 0	17 0	4	1898	Cleveland, Ohio.	8	64	Norfolk, Va.
SEMINOLE	G. V. F. P.	St. s.	845	188 0	29 6	16 6	4	1900	Baltimore, Md.	8	60	Wilmington, N. C.
SENECA	G. V. H. L.	St. s.	1,445	204 0	34 0	25 9	4	1908	Newport News, Va.	8	67	Tompkinsville, N. Y.
SNOHOMISH	G. V. H. N.	St. s.	879	152 0	29 0	17 6	2	1908	Wilmington, Del.	5	36	Neah Bay, Wash.
TAHOMA	G. V. H. Q.	St. s.	1,215	191 8	32 6	17 6	4	1908	Camden, N. J.	8	61	Seattle, Wash.
Thetis [4]	G. V. F. Q.	St. s.	1,250	188 6	29 2	17 0	3	1881	Dundee, Scotland	8	59	Honolulu, Hawaii.
TUSCARORA	G. V. F. S.	St. s.	732	178 0	30 0	15 0	2	1902	Richmond, Va.	6	59	Milwaukee, Wis.
UNALGA	G. V. H. S.	St. s.	1,181	190 0	32 6	18 1	3	1912	Newport News, Va.	8	61	Juneau, Alaska.
YAMACRAW	G. V. H. R.	St. s.	1,082	191 5	32 6	17 6	4	1908	Camden, N. J.	8	60	Savannah, Ga.
Second class.												
Colfax	G. V. C. P.	Station s		179 5	25 0	9 8		1871	Camden, N. J.		45	Arundel Cove, Md.
Morrill	G. V. D. N.	St. s.	420	145 3	24 0	12 3	2	1889	Wilmington, Del.	7	38	Detroit, Mich.
PAMLICO	G. V. H. J.	St. s.	451	158 0	30 0	10 0	2	1907	....do.	6	36	Newberne, N. C.
WINDOM	G. V. D. T.	St. s.	670	170 8	27 0	13 5	3	1896	Dubuque, Iowa.	5	43	Galveston, Tex.
Winona	G. V. D. P.	St. s.	400	148 6	26 3	11 5	1	1890	Wilmington, Del.	6	36	Mobile, Ala.
Woodbury	G. V. B. W.	St. s.	500	146 6	28 6	11 0	1	1864	Philadelphia, Pa.	5	39	Eastport, Me.
Third class.												
Arcata	G. V. H. C.	St. s.	138	85 0	17 6	10 6		1903	San Francisco, Cal.	2	11	Port Townsend, Wash.
Calumet	G. V. D. R.	St. s.	170	94 6	20 6	10 3		1894	Buffalo, N. Y.	1	10	New York, N. Y.
DAVEY	G. V. H. M.	St. s.	182	92 11	19 0	11 0		1908	Wilmington, Del.	1	9	New Orleans, La.
GOLDEN GATE	G. V. F. H.	St. s.	240	110 0	20 6	11 3		1890	Seattle, Wash.	1	10	San Francisco, Cal.
Guthrie	G. V. B. Q.	St. s.	149	88 0	17 6	9 3		1895	Baltimore, Md.	1	9	Baltimore, Md.
Hartley	G. V. B. T.	St. s.	64	64 6	11 0	5 0		1875	San Francisco, Cal.	1	6	San Francisco, Cal.
Hudson	G. V. D. Q.	St. s.	179	96 6	20 0	10 3		1893	Camden, N. J.	1	11	New York, N. Y.
MACKINAC	G. V. H. B.	St. s.	241	110 0	20 8	12 1		1903	Baltimore, Md.	3	35	Sault Ste. Marie, Mich.
Manhattan	G. V. C. D.	St. s.	145	102 0	20 5	11 0		1873	Chester, Pa.	1	10	New York, N. Y.
WINNISIMMET	G. V. F. W.	St. s.	182	96 6	20 6	10 3		1903	Baltimore, Md.	1	10	Boston, Mass.
WISSAHICKON	G. V. H. D.	St. s.	194	96 6	20 6	10 3		1904	....do.	1	9	Philadelphia, Pa.
Launches.												
Alert	G. V. F. R.	St. s.	35	61 6	11 3	5 0		1907	Mobile, Ala.	1	4	Mobile, Ala.
Gukle		Ga. s.	41	70 0	13 0	7 11		1907	Bayonne, N. J.	1	6	New York, N. Y.
Patrol		Ga. s.	9	36 2	8 11	4 2		1899	Jersey City, N. J.	1	2	Chicago, Ill.
Penrose	G. V. D. L.	St. s.	41	67 0	12 0	5 0		1883	Bentley Manor, N. Y.	1	4	Pensacola, Fla.
Scout	G. V. F. C.	St. s.	36	65 0	9 6	5 3		1898	Port Townsend, Wash.	1	5	Port Townsend, Wash.
TYBEE	G. V. D. W.	St. s.	28	63 0	11 8	7 1		1895	Camden, N. J.	1	4	Savannah, Ga.
Vigilant		St. s.	45	11 0	6 10	4 6		1910	Bay City, Mich.			Sault Ste. Marie, Mich.

[1] Formerly U. S. R. C. Galveston.

[2] Formerly {a British St. s. Bear. b U. S. S. Bear; transferred to R. C. S. in 1885.

[3] Formerly U. S. S. Bancroft; transferred to R. C. S. in 1906.

[4] Formerly {a British st. s. Thetis. b U. S. S. Thetis; transferred to R. C. S. in 1899.

† Composite.

VESSELS OF THE PUBLIC HEALTH SERVICE, TREASURY DEPARTMENT.

(Steel vessels in SMALL CAPITALS; Iron vessels in *italics*.)

Rig.	Name of vessel.	Gross tonnage.	Net tonnage.	Dimensions. Length.	Breadth.	Depth.	When built.	Where built.	Estimated cost.	Service.	Complement. Officers.	Crew.	Where stationed.
				Feet.	*Feet.*	*Feet.*							
St. s..	*Petrel			40.0	10.0	4.5	1903	Neponset, Boston, Mass.	$4,646.00	Boarding launch			Portland, Me., Quarantine.
St. s..	*Groenevelt			44.0	7.9	4.3	1899	New York, N. Y	3,375.00	do			Reedy Island Quarantine, Port Penn, Del.
St. s..	[1] NEPTUNE	144	98	105.0	21.0	11.6	1901	Baltimore, Md	48,000.00	Boarding steamer			Do.
Ga. s..	Beta			21.0	5.0	2.0		New York, N. Y		Boarding launch			Do.
St. s..	[2] BRATTON	83	57	100.2	13.2	5.8	1895	West Bay City, Mich	22,000.00	Fumigating steamer			General duty.
Ga. s..	Spray			39.0	8.6			New York, N. Y		Boarding launch			Reedy Island Quarantine, Fort Monroe, Va.
Ga. s..	Plover			40.0	8.0		1911	Norfolk, Va	4,674.00	do			Do.
Hulk	Chase		530				1878	Philadelphia, Pa					Do.
Ga. s..	Gamma			23.0	6.0	3.0	1900	New York N. Y		Disinfecting barge and detention of passengers.			Cape Fear Quarantine, Southport, N. C.
Ga. s..	Flamingo			30.0						Boarding launch			Charleston, Quarantine, Charleston, S. C.
Ga. s..	Curlew			35.0				New York, N. Y	3,456.00	do			Savannah Quarantine.
Ga. s..	Mercury			35.0				do		do			South Atlantic Quarantine, Inverness, Ga.
Ga. s..	Annie			18.0				do		do			Cumberland Sound Quarantine, Fernandina, Fla.
Ga. s..	R. P. Daniel			25.0	6.5	2.5		do		do			St. Johns River Quarantine, Mayport, Fla.
Ga. s..	Gannet			36.0	8.0	3.5	1904	do		do			Key West Quarantine, Key West, Fla.
St. p..	*Wistaria*	450	252	167.5	25.0	10.0	1882			Disinfecting steamer			Key West Quarantine.
Ga. s..	Alpha			25.0	7.0	4.0	1910	Tampa, Fla	965.00	Boarding launch			Tampa Bay Quarantine, Fort De Soto, Fla.
Ga. s..	Sea Gull			30.0				New York, N. Y		do			Bocagrande Quarantine, Bocagrande, Fla.
Ga. s..	[3] Genevieve			35.0	9.0	3.6	1901	do		do			Pensacola Quarantine, Pensacola, Fla.
Ga. s..	Osprey			42.0	8.5	2.6	1907	do	3,913.00	do			Do.
Barge..	Chipman	1,064		185.0	38.0		1884			Disinfecting barge			Mobile Quarantine, Fort Morgan, Ala.
Ga. s..	Zeta			29.5	6.5		1910		900.00	Boarding launch			Do.
Ga. s..	Hermes			43.0	14.0	2.6	1905	New York, N. Y		do			Gulf Quarantine, Biloxi, Miss.
St. s..	Assistance						1888		3,200.00	Boarding steamer			New Orleans Quarantine, New Orleans, La.
Ga. s..	Orleans			51.0	10.6			Port Clinton, Ohio	6,000.00	Boarding launch			Do.
Ga. s..	Felicien									do			Do.
St. s..	*Long			40.0	9.3	4.6	1900	New York, N. Y	7,644.21	do			San Juan Quarantine, San Juan, P. R.
Ga. s..	Epsilon			25.0	6.0	2.7	1910		850.00	do			Do.
Barge..	[4] Argus	447	378	139.8	30.0	16.0	1883	East Deering, Me		Disinfecting barge			Ponce, P. R.
St. s..	*Penguin			55.0	11.0	5.0		San Francisco, Cal	7,480.00	Boarding launch			San Diego Quarantine, San Diego, Cal.
Ga. s..	Nightingale			35.0	7.0	4.0	1893	New York, N. Y		do			Do.
St. s..	[5] ARGONAUT	188	127	109.0	23.0	11.2	1904	Baltimore, Md	60,000.00	Boarding steamer			San Francisco Cal.

[1] Formerly st. s. Neptune, No. 130931.
[2] Formerly steam yacht Wapiti, No. 81507, purchased at Port Huron Mich., Oct. 14, 1899.
[3] Formerly U. S. Lighthouse st. p. Wistaria.
[4] Formerly {a schooner Falmouth, No. 120571. b U. S. M. H. schooner Falmouth.
[5] Formerly st. s. Neptune, No. 200713.
* Built under contract.
† Transferred.

VESSELS OF THE PUBLIC HEALTH SERVICE, TREASURY DEPARTMENT—Continued.

Rig.	Name of vessel.	Gross tonnage.	Net tonnage.	Dimensions.			When built.	Where built.	Estimated cost.	Service.	Complement.		Where stationed.
				Length.	Breadth.	Depth.					Officers.	Crew.	
				Feet.	*Feet.*	*Feet.*							
St. s...	*GEO. M. STERNBERG	.....	.....	80.0	16.9	5.9	1892	San Francisco, Cal...	$38,900.00	Boarding steamer...	.....	.....	San Francisco Quarantine, Angel Island Cal.
Hulk ..	a Omaha	2,400	1,122	250.6	38.0	16.6	1869	Philadelphia, Pa.....	.....	Disinfecting barge..	.....	.....	Do.
Ga. s ..	Albatross ...	.....	.....	58.0	11.0	4.2	1909	San Francisco, Cal ...	9,780.00	.....	.....	.....	Do.
Ga. s ..	Cascade.....	.....	.....	38.0	8.0	3.0	1895	New York, N. Y.....	.....	Boarding launch ...	.....	.....	Port Townsend Quarantine, Port Townsend, Wash.
Ga. s ..	Wightman..	.....	.....	72.0	14.0	6.6	1909	Seattle, Wash	18,652.00	.....	.....	.....	Do.
St. s...	*Oahu	.....	.....	36.0	8.7	4.5	1900	San Francisco, Cal....	6,279.89	Boarding launch....	.....	.....	Honolulu Quarantine, Honolulu, Hawaii.
Ga. s...	Pelican.....	.....	.....	40.0	8.0	.....	1911	.....do.....	4,674.00	.....do.....	.....	.....	Do.
St. s...	b Zapote.....	.....	.....	83.0	13.0	.....	.....	Hongkong, China	10,350.00	Boarding steamer..	.....	.....	Manila, P. I.

a Loaned by Navy Department in 1893. b Purchased in China. * Built under contract.

TENDERS OF THE LIGHTHOUSE SERVICE, DEPARTMENT OF COMMERCE.

(Steel vessels in SMALL CAPITALS; iron vessels in *italics*.)

Name.	Signal letters.	Rig or class.	Gross tonnage.	Dimensions.			Indicated horsepower.	When built.	Where built.	Complement.		Station.
				Length (bet. p. p.).	Breadth	Depth.				Officers.	Men.	
				Feet.	*Feet.*	*Feet.*						
AMARANTH	G. V. N. R.	St. s	744	150.0	28.0	14.0	672	1892	Cleveland, Ohio	5	19	Detroit, Mich.
ANEMONE	G. V. R. H.	St. s	677	174.0	30.0	16.0	1,000	1908	Camden, N. J	7	23	Boston, Mass.
Arbutus	G. V. M. T.	St. s	400	145.0	25.0	11.0	360	1879	Baltimore, Md	6	19	New Orleans, La.
ASPEN	G. V. M. D.	St. s	277	118.0	25.0	12.0	440	1906	Toledo, Ohio	4	8	Detroit, Mich.
AZALEA	G. V. N. Q.	St. s	*500	145.0	25.0	12.0	400	1891	New York, N. Y	5	19	Boston, Mass.
CAMELLIA	G. V. R. N.	St. s	*183	106.0	24.0	10.0	285	1911	Muskegon, Mich	4	12	New Orleans, La.
Clover[1]	G. V. P. D.	St. s	96	80.0	23.0	7.0	135	1899	Manitowoc, Wis	2	8	Detroit, Mich.
COLUMBINE	G. V. N. M.	St. s	424	145.0	27.0	15.0	800	1892	Cleveland, Ohio	5	19	Ketchikan, Alaska.
CROCUS	G. V. P. N.	St. s	626	155.0	29.0	14.0	700	1904	Shooters Island, N. Y	6	21	Buffalo, N. Y.
CYPRESS	G. V. R. D.	St. s	677	174.0	30.0	16.0	1,000	1908	Camden, N. J	6	23	Charleston, S. C.
Daisy[2]	G. V. P. F.	St. s	35	74.0	14.0	5.0	60	1892	New Bedford, Mass	2	4	Tompkinsville, N. Y.
Gardenia[3]	G. V. N. J.	St. s	150	117.0	20.0	9.0	200	1879	East Deering, Me	4	11	Do.
GOLDENROD	G. V. N. H.	St. p	461	150.0	27.0	4.0	152	1888	Jeffersonville, Ind	3	15	Cincinnati, Ohio.
HEATHER	G. V. P. L.	St. s	*731	165.0	28.0	15.0	685	1903	Seattle, Wash	6	19	Portland, Oreg.
HIBISCUS	G. V. R. F.	St. s	677	174.0	30.0	16.0	1,000	1908	Camden, N. J	0	23	Portland, Me.
Holly	G. V. P. J.	St. p	367	167.0	24.0	10.0	400	1881	Baltimore, Md	4	16	Baltimore, Md.
HYACINTH	G. V. P. Q.	St. s	738	150.0	28.0	14.0	878	1903	Port Huron, Mich	5	18	Chicago, Ill.
IRIS[4]	G. V. P. H.	St. s	428	142.0	30.0	10.0	800	1897	Philadelphia, Pa	4	19	Philadelphia, Pa.
IVY	G. V. P. R.	St. s	550	165.0	30.0	13.0	700	1904	Baltimore, Md	5	22	San Juan, P. R.
Jessamine	G. V. M. J.	St. p	257	146.0	24.0	10.0	350	1881	....do	4	16	Baltimore, Md.
John Rodgers	G. V. N. B.	St. p	260	151.0	27.0	9.0	260	1883	Newburgh, N. Y	4	16	Tompkinsville, N. Y.
JUNIPER	G. V. P. S.	St. s	84	90.0	18.0	8.0	290	1903	Baltimore, Md	2	4	Baltimore, Md.
KUKUI	G. V. R. L.	St. s	677	174.0	30.0	16.0	1,000	1908	Camden, N. J	5	23	Honolulu, Hawaii.
LARKSPUR	G. V. P. M.	St. s	685	162.0	30.0	14.0	1,137	1903	Port Richmond, N. Y	6	22	Tompkinsville, N. Y.
LILAC	G. V. N. P.	St. s	434	145.0	27.0	15.0	800	1892	Cleveland, Ohio	5	19	Do.
Madroño	G. V. N. F.	St. s	411	164.0	27.0	15.0	700	1885	Camden, N. J	6	19	San Francisco, Cal.
MAGNOLIA	G. V. P. T.	St. s	550	165.0	30.0	13.0	720	1904	Baltimore, Md	6	22	New Orleans, La.
MANGROVE	G. V. N. T.	St. s	572	165.0	30.0	12.0	550	1897	Elizabethport, N. J	5	22	Charleston, S. C.
MANZANITA	G. V. R. J.	St. s	677	174.0	30.0	16.0	1,000	1908	Camden, N. J	6	23	Portland, Oreg.
MAPLE	G. V. N. S.	St. s	392	155.0	30.0	12.0	650	1893	Elizabethport, N. J	6	22	Baltimore, Md.
Marigold	G. V. P. C.	St. s	454	150.0	27.0	12.0	550	1890	Wyandotte, Mich	5	19	Detroit, Mich.
MAYFLOWER	G. V. N. W.	St. s	572	155.0	30.0	12.0	650	1897	Bath, Me	5	22	Boston, Mass.
Mistletoe	G. V. L. W.	St. p	352	153.0	26.0	9.0	370	1872	Chester, Pa	4	16	Tompkinsville, N. Y.
Myrtle	G. V. L. T.	St. s	348	130.0	25.0	11.0	225	1872	Philadelphia, Pa	4	17	Do.
OLEANDER	G. V. N. D.	St. p	344	165.0	34.0	7.0	600	1903	Dubuque, Iowa	3	15	St. Louis, Mo.
ORCHID	G. V. R. M.	St. s	677	174.0	30.0	16.0	1,000	1908	Camden, N. J	6	23	Baltimore, Md.
Pansy	G. V. M. W.	St. s	314	147.0	25.0	11.0	250	1878	Philadelphia, Pa	4	17	Tompkinsville, N. Y.
SEQUOIA	G. V. R. K.	St. s	677	174.0	30.0	16.0	1,000	1908	Camden, N. J	6	23	San Francisco, Cal.
Snowdrop	G. V. R. W.	Ga. s	32	61.0	11.0	5.0	‡36	1896	Morris Heights, N. Y	2	2	Charleston, S. C.
SUMAC	G. V. P. W.	St. s	681	160.0	30.0	15.0	700	1903	Port Richmond, N. Y	6	22	Chicago, Ill.
SUNFLOWER	G. V. R. B.	St. s	*797	163.0	31.0	15.0	900	1907	Wilmington, Del	7	22	Baltimore, Md.
TULIP	G. V. R. C.	St. s	677	174.0	30.0	16.0	1,000	1908	Camden, N. J	7	24	Tompkinsville, N. Y.
Water Lily	G. V. P. K.	Ga s	33	61.0	11.0	5.0	‡32	1895	Morris Heights, N. Y	2	2	Charleston, S. C.
ZIZANIA	G. V. N. K.	St. s	417	150.0	27.0	12.0	650	1888	Baltimore, Md	6	19	Portland, Me.

[1] Formerly Two Myrtles
[2] Formerly Genevieve, No. 86212.
[3] Formerly George W. Beal, No. 85570.
[4] Formerly Plymouth, No. 150754.
* Displacement.
‡ Brake horsepower.

LIGHT VESSELS OF THE LIGHTHOUSE SERVICE, DEPARTMENT OF COMMERCE.

Number of vessel.	Rig or class.	Tonnage.		Dimensions.						Indicated horsepower.	When built.	Complement.		Station.
		Gross.	Net.	Length.		Breadth.		Depth.				Officers.	Men.	
				Feet.	*in.*	*Feet.*	*in.*	*Feet.*	*in.*					
1	Sch.....	275	.....	103	0	24	0	13	0	.....	1855	4	5	Martins Industry, S. C.
2	...do....	210	.....	98	0	25	0	9	0	.....	1849	.....	1	Relief.
3	...do....	140	.....	99	0	23	0	10	3	.....	1852	2	5	Shovelful Shoal, Mass.
4	...do....	104	.....	77	0	20	0	10	0	.....	1855	2	5	Handkerchief, Mass.
5	...do....	171	.....	81	6	21	6	9	0	.....	1864	2	6	Cross Rip Shoal, Mass.
6	...do....	140	.....	80	0	24	0	10	0	.....	.....	.....	1	Relief.
9	...do....	181	.....	81	2	28	2	9	6	.....	1857	.....	2	Do.
11	...do....	320	.....	104	0	24	8	11	6	.....	1853	2	6	Scotland, off Sandy Hook, N. J.
13	...do....	155	.....	79	8	21	8	10	4	.....	1854	2	5	Bartlett Reef, Conn.
16	...do....	250	.....	103	6	22	6	11	0	.....	1854	.....	1	Relief.
20	...do....	165	.....	81	6	21	6	10	0	.....	1867	.....	1	Do.
23	...do....	186	.....	94	0	24	0	9	0	.....	1857	2	5	Ram Island Reef, N. Y.
29	...do....	232	150	98	0	23	6	10	6	.....	1864	1	2	Relief.
34	...do....	150	.....	95	0	23	0	10	0	.....	1864	2	6	Charleston, S. C.
39	...do....	387	.....	114	4	26	9	13	0	.....	1875	4	6	Brenton Reef, R. I.
41	...do....	387	.....	114	0	26	9	11	0	.....	1876	2	6	Hedge Fence, Mass.
42	...do....	410	.....	114	0	26	6	10	6	.....	1877	3	7	Hen and Chickens Reef, Mass.
43	...do....	191	110	100	9	25	0	12	0	.....	1881	4	6	Southwest Pass, La.
44	...do.‡..	197	.....	113	0	25	0	10	6	.....	1882	4	7	Northeast End, N. J.
45	...do....	285	285	120	9	27	6	12	0	.....	1887	2	6	Thirty-five Foot Channel, Va.
46	...do....	285	.....	119	0	27	0	12	0	.....	1887	4	6	Tail of the Horseshoe, Va.
47	...do....	296	.....	112	0	26	6	11	0	.....	1891	4	6	Pollock Rip, Mass.
48	...do....	296	.....	112	0	27	8	12	0	.....	1891	4	5	Cornfield Point, Conn.
49	...do....	296	.....	112	0	27	0	14	0	.....	1890	4	6	Cape Charles, Va.
50	...do....	296	.....	112	0	26	9	11	3	.....	1892	.....	2	Laid up at Astoria, Oreg.
51	St.s.....	283	.....	110	0	26	9	11	0	135	1892	2	3	Relief.
52	...do....	289	197	118	6	26	6	12	0	135	1892	4	8	Fenwick Island Shoal, Del.
53	...do....	310	.....	112	0	26	6	11	0	135	1892	2	5	Relief.
54	...do....	310	.....	118	0	26	0	11	0	82	1892	4	8	Boston, Mass.
55	...do....	129	100	90	0	20	0	9	0	100	1891	4	2	Lansing Shoal, Mich.
56	...do....	130	101	90	0	20	0	8	10	100	1891	4	2	North Manitou Shoal, Mich.
57	...do....	130	101	90	0	20	0	8	10	100	1891	4	2	Grays Reef, Mich.
59	Sch.....	105	101	80	0	21	6	9	6	.....	1893	3	3	Poe Reef, Mich.
60	...do....	105	101	80	0	21	6	8	6	.....	1893	3	3	Eleven-Foot Shoal, Mich.
61	...do....	105	101	80	6	21	0	9	0	.....	1893	3	3	Lake Huron, Mich.
62	...do....	105	101	80	0	21	6	8	0	.....	1893	3	3	Bar Point Shoal, Mich.
66	St.s.....	*538	.....	112	0	28	6	13	0	350	1896	2	6	Relief.
67	...do....	450	364	112	0	28	6	13	0	200	1897	4	10	Umatilla Reef, Wash.
68	...do....	450	204	112	0	28	6	12	6	350	1897	4	10	Fire Island, N. Y.
69	...do....	407	204	112	6	29	6	13	0	350	1897	4	10	Overfalls, Del.
70	...do....	400	.....	112	0	28	6	13	0	370	1897	4	10	San Francisco, Cal.
71	...do....	450	204	112	0	28	6	13	0	350	1897	5	10	Diamond Shoal, N. C.
72	...do....	*538	.....	112	0	28	6	14	0	350	1900	2	6	Relief.
73	...do....	538	.....	112	0	28	6	12	9	400	1901	4	8	Pollock Rip Shoals, Mass.
74	...do....	*495	.....	118	0	28	6	13	0	380	1902	4	8	Cape Elizabeth, Me.
75	Scow....	160	.....	75	0	24	0	4	9	.....	1902	2	2	Lake St. Clair, Mich.
76	St.s....	429	169	117	7	28	8	12	0	381	1904	2	5	Relief.
77	Scow....	*155	.....	75	0	21	6	4	0	.....	1906	2	3	Peshtigo Reef, Wis.
78	St.s....	450	188	112	9	28	6	12	6	325	1904	2	3	Relief.
79	...do....	465	188	112	9	28	6	12	6	325	1904	4	8	Five-Fathom Bank, N. J.
80	...do....	465	188	112	9	28	6	12	6	325	1904	4	8	Cape Lookout Shoals, N. C.
81	...do....	465	188	112	9	28	6	12	6	325	1904	4	8	Heald Bank, Tex.
82	St.s....	*187	.....	80	0	21	0	10	0	100	1912	4	2	Buffalo, N. Y.
83	...do....	465	188	112	9	28	6	13	0	325	1904	4	10	Blunts Reef, Cal.
84	...do....	488	246	112	11	29	0	13	0	325	1907	4	8	Brunswick, Ga.
85	...do....	488	246	112	11	29	0	13	0	325	1907	5	10	Nantucket Shoals, Mass.
86	...do....	488	246	112	11	29	0	13	0	325	1907	4	8	Great Round Shoal, Mass.
87	...do....	488	246	112	11	29	0	13	0	325	1907	4	10	Ambrose Channel, N. Y.
88	...do....	488	246	112	11	29	0	13	0	325	1907	4	10	Columbia River, Oreg.
89	...do....	.....	76	88	0	21	0	10	0	90	1908	4	2	Martin Reef, Mich.
90	...do....	477	225	112	11	29	6	13	0	400	1908	4	8	Vineyard Sound, Mass.
91	...do....	477	225	112	11	29	0	13	0	400	1908	4	8	Winter-Quarter Shoal, Va.
92	...do....	477	225	112	11	29	0	13	0	400	1908	2	5	Relief.
93	...do....	477	225	112	11	29	0	13	0	400	1908	4	10	Swiftsure Bank, Wash.
94	...do....	*477	.....	112	11	29	0	15	4	381	1911	4	10	Frying-Pan Shoals, N. C.
95	St. s....	*340	.....	90	0	23	0	12	0	170	1912	4	5	Milwaukee, Wis.
97	†None...	87	.....	60	0	19	5	12	0	.....	1876	1	2	Bush Bluff, Va.

* Displacement. † Has lantern mast only. ‡ Has lattice towers in place of masts.

VESSELS OF THE COAST AND GEODETIC SURVEY, DEPARTMENT OF COMMERCE.

STEAM VESSELS.

Signal letters.	Rig.	Vessel.	Displacement.	Tonnage. Gross.	Tonnage. Net.	Register length.	Register breadth.	Draft.	Material.	Indicated horsepower.	Speed.	Coal capacity.	When built.	Where built.	Complement. Officers.	Complement. Men.	Where employed.
						Feet.	*Feet.*	*Feet.*			*Knots*	*Tons.*					
G. V. S. C.	Sch..	[a]Bache.....	472	370	252	153.2	26.2	10.0	Composite	400	10.5	96	[a]1901	Shooters Island, N. Y.	9	40	Atlantic and Gulf.
G. V. W. B.	..do..	Cosmos.....	.....	.....	25	52.5	12.0	4.0	Wood.....	55	7.0	5	1887	Mare Island, Cal.....	3	6	Alaska.
G. V. S. J	..do..	Endeavor.....	.....	130	86	111.0	18.5	8.0	.....do.....	150	9.7	38	1862	Norfolk, Va.....	6	22	Atlantic and Gulf
G. V. W. J.	..do..	[b]Explorer.....	450	335	228	135.0	27.0	10.0	.....do.....	400	10.3	85	1904	Wilmington, Del.....	7	36	Pacific coast.
[c]G.V.W.K.	..do..	[d]Fathomer....	550	431	.....	144.0	25.0	9.5	Steel.....	400	10.0	95	1904	Hongkong, China.....	7	41	Philippines.
G. V. S. L.	..do.	Gedney.....	.....	244	174	140.0	23.8	8.4	Composite	250	9.0	60	1875	New York, N. Y.....	7	23	Pacific coast.
G. V W. H.	..do..	Hydrographer	146	116	70	101.0	19.5	6.8	Wood.....	250	10.0	22	1901	Port Jefferson, N. Y..	5	18	Atlantic and Gulf.
M. C. L. F.	..do..	[d]Marinduque..	345	411	197	132.0	23.0	10.2	Composite	300	8.0	75	1901	Uraga, Japan.....	9	37	Philippines.
G. V. S. P.	..do..	McArthur.....	299	220	130	115.0	20.0	12.0	Wood.....	250	8.5	48	1876	Mare Island, Cal.....	7	30	Pacific coast.
G. V. W. C	..do..	Pathfinder....	875	690	469	168.0	33.6	13.0	Steel.....	846	12.6	240	1899	Elizabeth, N. J.....	15	70	Philippines.
G. V. T. Q.	Bk...	[e]Patterson.....	719	500	453	163.0	27.3	14.2	Wood.....	215	9.0	133	1882	Brooklyn, N. Y.....	12	46	Pacific coast.
[f]G.V.W.L.	Sch.	[d]Research.....	95	95	62	94.6	15.0	8.2	.....do.....	48	9.0	45	1898	Hongkong, China.....	4	23	Philippines.
M. C. L. T.	..do..	[d]Romblon.....	345	411	198	132.0	23.0	10.2	Composite	300	8.0	75	1901	Uraga, Japan.....	9	37	Do.
G. V. W. D.	..do..	Taku.....	.....	54	25	70.6	16.5	5.5	Wood.....	.....	0.0	14	1898	San Francisco, Cal ...	4	13	Alaska.
G. V. W. F.	..do..	Yukon.....	.....	38	25	75.0	15.7	5.0	Composite	100	7.5	16	1898	New York, N. Y.....	4	13	Do.

[a] Original hull built in 1871 at Wilmington, Del.; rebuilt in 1901 at Shooters Island, N. Y.
[b] Wireless call N. L. I.
[c] Assigned signal letters "MCQP" by Philippine Customs Service.
[d] Owned by the government of the Philippine Islands and assigned for the use of the Coast and Geodetic Survey
[e] Wireless call N. L. H.
[f] Assigned signal letters "MCQN" by Philippine Customs Service.

SAILING VESSELS.

Signal letters.	Rig.	Vessel.	Tonnage. Gross.	Tonnage. Net.	Register length.	Register breadth.	Draft.	Material.	When built.	Where built.	Complement. Officers.	Complement. Men.	Where employed.
					Feet.	*Feet.*	*Feet.*						
G. V. S. W..	Schooner ..	Drift.....	156	87	76.0	19.6	10.8	Composite..	1876	Baltimore, Md.....	5	14	Light-House Board.
G. V. T. R..	.....do	Matchless.....	118	94	91.0	25.0	7.6	Wood.....	1859	Key West, Fla.....	6	18	Atlantic and Gulf.

VESSELS OF THE BUREAU OF FISHERIES, DEPARTMENT OF COMMERCE.

(Iron vessels in *italics*.)

Name of vessel.	Rig.	Gross tonnage.	Net tonnage.	Length.	Breadth.	Depth.	When built.	Where built.	Complement.	
									Officers.	Crew.
				Feet.	*Feet.*	*Feet.*				
Albatross	Steam screw.	638	384	200.0	27.6	16.0	* 1882	Wilmington, Del.	8	71
Blue Wing	do			54.6	11.5		1897	Baltimore, Md.		
Curlew	do	50	50	79.0	20.0	3.4	* 1902	Rock Island, Ill.	1	1
Fish Hawk	do	441	205	146.6	27.0	10.9	* 1879	Wilmington, Del.	2	42
Gannet	do		16	61.0	12.3		1890	Boston, Mass.	1	4
[1] Phalarope	do	55	27	82.0	16.0	7.4	1881	East Boston, Mass.	2	4
Shearwater	do	95	63	85.0	18.0	8.5	1909	Ferrysburg, Mich.		
Grampus	Schooner	87	83	81.6	22.3	11.1	* 1886	Noank, Conn.	1	8

[1] Formerly steam yacht Adelita (105989).

* Built under contract.

VESSEL OF THE BUREAU OF NAVIGATION, DEPARTMENT OF COMMERCE.

Name of vessel.	Signal letters.	Rig.	Gross tonnage.	Net tonnage.	Length.	Breadth.	Depth.	When built.	Where built.	Complement.	
										Officers.	Crew.
					Feet.	*Feet.*	*Feet.*				
Tarragon	G. V. Q. D.	Gas screw	20	17	52.0	13.2	4.2	1907	Bayport, N. Y.	2	3

VESSELS OF THE BUREAU OF IMMIGRATION, DEPARTMENT OF LABOR.

(Steel vessel in SMALL CAPITALS.)

Rig.	Name of vessel.	Gross tonnage.	Net tonnage.	Dimensions.			When built.	Where built.	Complement.		Where stationed.
				Length.	Breadth.	Depth.			Officers.	Crew.	
				Feet.	*Feet.*	*Feet.*					
St. s...	ELLIS ISLAND	802	545	144.4	37.1	12.1	1904	Wilmington, Del.	2	25	New York, N. Y.
St. s...	Immigrant	220	125	103.0	22.6	12.6	1905	....do.	2	12	Do.
Al. s...	Samoset	12	6	40.6	9.0	4.6	1898	Communipaw, N. J.	1	1	Do.
Ga. s...	Pioneer	6	3	36.0	8.0	3.2	1909	New Orleans, La.	1	1	Galveston, Tex.
St. s...	Inspector	50	30	70.0	12.5	6.5	1908	San Francisco, Cal.	1	2	San Francisco, Cal.
St. s..	Angel Island	427	289	135.7	24.0	10.6	1911	Oakland, Cal.	1	11	Do.
Ga. s...	Corinthia	66	45	85.0	14.5	7.1	1909	Morris Heights, N. Y.	1	5	New Orleans, La.

VESSELS OF THE RECLAMATION SERVICE, DEPARTMENT OF THE INTERIOR.

Name of vessel.	Class.	Tons.		Register dimensions.			Built.		Complement.		Station.
		Gross.	Net.	Length.	Breadth.	Depth.	When.	Where.	Officers.	Men.	
				Feet.	*Feet.*	*Feet.*					
Hanley	Barge	30	25	45.0	20.0	3.5	1909	Tule Lake, Cal.			Tule Lake, Cal.
Modoc	Gas launch			32.0	8.6	2.8	1909	Portland, Oreg.		2	Do.
Tern	....do.			18.0	5.5	3.0	1911	....do.		1	Clear Lake, Oreg.
Miami	Launch		7	38.2	8.9		1909	Seattle, Wash.		1	Lake Kachess, Wash.
Searchlight[1]	Steamer	98	66	91.2	18.0	3.8	1903	Needles, Cal.	3	5	Yuma, Ariz.
Belle Fourche	Gas launch			20.0	6.0	4.0	1907	Bell Fourche, S. Dak.		1	Deer Flat Res., Idaho.
Doris	Launch			24.0	5.6	3.0	1911	Ellensburg, Wash.			Lake Keechlus, Wash.
Pathfinder	Gas launch			14.0	4.5	2.0	1908	Racine, Wis.			Pathfinder Dam, Wyo.

[1] Formerly No. 117227.

VESSELS OWNED BY ISTHMIAN CANAL COMMISSION AND EMPLOYED BY ISTHMIAN CANAL COMMISSION AND PANAMA RAILROAD COMPANY.

Name of vessel.	Class.	Material.	Gross tons.	Dimensions.			Built.		Purchased.		Estimated value.	Complement.		Where employed.
				Length.	Breadth.	Depth.	When.	Where.	When.	Where.		Officers.	Crew.	
PANAMA RAILROAD CO.				*Ft. in.*	*Ft. in.*	*Ft. in.*								
Advance *.....	Steam screw..	Iron...	2,605	295 0	38 4	23 4	1883	Chester, Pa.....	.....	.....	$250,000	.....	.....	Atlantic side.
Allianca *.....	.....do.....	...do...	3,905	336 0	42 0	23 9	1886	.....do.....	.....	.....	400,000	.....	.....	Do.
Ancon [1] *.....	.....do.....	Steel..	9,606	489 5	58 0	28 9	1902	Sparrow Point, Md	1909	.....	850,000	.....	.....	Do.
Colon [2] *.....	.....do.....	...do...	5,667	360 0	50 0	32 2	1899	Philadelphia, Pa..	1905	.....	650,000	.....	.....	Do.
Cristobal [3] *....	.....do.....	...do...	9,606	489 5	58 0	28 9	1902	Sparrow Point, Md	1909	.....	850,000	.....	.....	Do.
Panamá [4] *.....	.....do.....	...do...	5,667	360 0	50 0	32 2	1898	Philadelphia, Pa..	1905	.....	650,000	.....	.....	Do.
No. 1.....	Lighter.....	...do...	200	110 4	24 6	9 0	1896	Chester, Pa.....	.....	.....	5,000	.....	.....	Balboa.
No. 2.....	.....do.....	...do...	275	111 8	24 4	9 0	.....	.....	.....	.....	5,000	.....	.....	Do.
No. 4.....	.....do.....	...do...	200	110 0	24 0	9 0	.....	.....	.....	.....	5,000	.....	.....	Do.
No. 7.....	.....do.....	...do...	200	110 6	24 3	9 0	.....	.....	.....	.....	5,000	.....	.....	Do.
No. 8.....	.....do.....	...do...	300	109 3	24 0	9 0	.....	.....	.....	.....	6,000	.....	.....	Do.
No. 9.....	.....do.....	...do...	300	111 2	24 4	9 0	.....	.....	.....	.....	6,000	.....	.....	Do.
No. 10.....	.....do.....	...do...	300	110 4	24 7	9 0	1905	.....	.....	.....	8,000	.....	.....	Do.
No. 11.....	.....do.....	...do...	300	110 4	24 7	9 0	1905	.....	.....	.....	8,000	.....	.....	Do.
A.....	Coal lighter...	Iron...	200	115 0	24 6	7 11	.....	.....	.....	.....	6,000	.....	.....	Do.
B.....	.....do.....	...do...	200	115 0	24 6	7 11	.....	.....	.....	.....	6,000	.....	.....	Do.
C.....	.....do.....	...do...	200	115 0	24 6	7 11	.....	.....	.....	.....	6,000	.....	.....	Do.
D.....	.....do.....	...do...	200	111 3	24 6	7 2	.....	.....	.....	.....	4,000	.....	.....	Do.
(No name).....	Pile driver....	Steel..	.....	71 0	30 0	6 2	1909	Cristobal, C. Z....	.....	.....	8,000	.....	.....	Limon Bay.
Manzanillo.....	.....	...do...	250	80 0	30 0	10 0	1910	.....do.....	.....	.....	17,650	.....	.....	Manzanillo Bay.
Dixie.....	Launch.....	Wood.	8	35 0	7 6	4 6	1910	Philadelphia, Pa..	1910	New York, N. Y.	4,000	.....	2	Atlantic side.
ISTHMIAN CANAL COMMISSION.														
Atlantic division.														
3.....	Deck barge....	Steel..	115	75 0	25 0	7 0	1906	Jacksonville, Fla..	1907	Jacksonville, Fla	8,800	.....	.....	Atlantic side.
4.....	.....do.....	...do...	115	75 0	25 0	7 0	1906	.....do.....	1907	.....do.....	8,800	.....	.....	Do.
5.....	.....do.....	...do...	115	75 0	25 0	7 0	1906	.....do.....	1907	.....do.....	8,800	.....	.....	Do.
6.....	.....do.....	...do...	115	75 0	25 0	7 0	1906	.....do.....	1907	.....do.....	8,800	.....	.....	Do.
7.....	.....do.....	...do...	115	75 0	25 0	7 0	1906	.....do.....	1907	.....do.....	8,800	.....	.....	Do.
8.....	.....do.....	...do...	30	40 0	15 0	5 0	1906	.....do.....	1906	.....do.....	2,420	.....	.....	Do.
9.....	.....do.....	...do...	30	40 0	15 0	5 0	1906	.....do.....	1906	.....do.....	2,420	.....	.....	Do.
10.....	.....do.....	...do...	30	40 0	15 0	5 0	1906	.....do.....	1906	.....do.....	2,420	.....	.....	Do.
11.....	.....do.....	...do...	30	40 0	15 0	5 0	1906	.....do.....	1906	.....do.....	2,420	.....	.....	Do.
12.....	Hopper barge.	...do...	400	126 0	31 0	10 6	1907	Newport News, Va.	1907	Newport News, Va.	26,083	.....	.....	Do.
13.....	.....do.....	...do...	400	126 0	31 0	10 6	1907	.....do.....	1907	.....do.....	26,083	.....	.....	Do.
14.....	.....do.....	...do...	400	126 0	31 0	10 6	1907	.....do.....	1907	.....do.....	26,083	.....	.....	Do.
15.....	.....do.....	...do...	400	126 0	31 0	10 6	1907	.....do.....	1907	.....do.....	26,083	.....	.....	Do.
16.....	.....do.....	...do...	400	126 0	31 0	10 6	1907	.....do.....	1907	.....do.....	26,083	.....	.....	Do.
17.....	.....do.....	...do...	400	126 0	31 0	10 6	1907	.....do.....	1907	.....do.....	26,083	.....	.....	Do.
101.....	Mud scow.....	...do...	400	126 0	31 0	10 6	1908	.....do.....	1908	.....do.....	26,083	.....	.....	Do.
102.....	.....do.....	...do...	400	126 0	31 0	10 6	1908	.....do.....	1908	.....do.....	26,083	.....	.....	Do.
103.....	.....do.....	...do...	400	126 0	31 0	10 6	1908	.....do.....	1908	.....do.....	26,083	.....	.....	Do.
104.....	.....do.....	...do...	400	126 0	31 0	10 6	1908	.....do.....	1908	.....do.....	26,083	.....	.....	Do.
113.....	.....do.....	...do...	400	126 0	31 0	10 6	1908	.....do.....	1908	.....do.....	26,083	.....	.....	Do.
114.....	.....do.....	...do...	400	126 0	31 0	10 6	1908	.....do.....	1908	.....do.....	26,083	.....	.....	Do.
115.....	.....do.....	...do...	400	126 0	31 0	10 6	1908	.....do.....	1908	.....do.....	26,083	.....	.....	Do.
116.....	.....do.....	...do...	400	126 0	31 0	10 6	1908	.....do.....	1908	.....do.....	26,083	.....	.....	Do.
117.....	.....do.....	...do...	400	126 0	31 0	10 6	1908	.....do.....	1908	.....do.....	26,083	.....	.....	Do.
118.....	Self-dumping scow.	Wood.	650	150 0	30 0	10 6	1911	Cristobal, C. Z....	.....	Cristobal, C. Z..	12,985	.....	.....	Do.
2.....	Hopper barge.	Steel..	1,200	156 0	35 0	12 0	1908	Newport News, Va.	1908	Newport News, Va.	28,000	.....	.....	Do.
3.....	.....do.....	...do...	1,200	156 0	35 0	12 0	1908	.....do.....	1908	.....do.....	23,500	.....	.....	Do.
4.....	.....do.....	...do...	1,200	156 0	35 0	12 0	1908	.....do.....	1908	.....do.....	23,500	.....	.....	Do.
5.....	.....do.....	...do...	1,200	156 0	35 0	12 0	1908	.....do.....	1908	.....do.....	28,000	.....	.....	Do.
6.....	.....do.....	...do...	1,200	156 0	35 0	12 0	1908	.....do.....	1908	.....do.....	23,500	.....	.....	Do.
8.....	.....do.....	...do...	1,200	156 0	35 0	12 0	1908	.....do.....	1908	.....do.....	23,500	.....	.....	Do.

[1] Formerly st. s. Shawmut (117125).
[2] Formerly st. s. Mexico (92936).
[3] Formerly st. s. Tremont (145934).
[4] Formerly st. s. Havana (96435).
* Ocean-going vessels having an aggregate crew of 488 men and 100 officers.

VESSELS OWNED BY ISTHMIAN CANAL COMMISSION AND EMPLOYED BY ISTHMIAN CANAL COMMISSION AND PANAMA RAILROAD COMPANY—Continued.

Name of vessel.	Class.	Material.	Gross tons.	Dimensions. Length.	Breadth.	Depth.	Built. When.	Where.	Purchased. When.	Where.	Estimated value.	Complement. Officers.	Crew.	Where employed.
ISTHMIAN CANAL COMMISSION—contd.														
Atlantic division—Contd.														
9	Hopper barge	Steel	1,200	Ft. in. 150 0	Ft. in. 35 0	Ft. in. 12 0	1908	Newport News, Va	1908	Newport News, Va.	$28,000			Atlantic side.
11	do	do	1,200	156 0	35 0	12 0	1908	do	1908	do	28,000			Do.
12	do	do	1,200	156 0	35 0	12 0	1908	do	1908	do	23,500			Do.
13	do	do	1,200	156 0	35 0	12 0	1908	do	1908	do	28,000			Do.
14	do	do	1,200	156 0	35 0	12 0	1908	do	1908	do	23,500			Do.
15	do	do	1,159	168 0	35 0	12 0	1910	do	1910	do	52,175			Do.
16	do	do	1,159	168 0	35 0	12 0	1910	do	1910	do	52,175			Do.
17	do	do	1,159	168 0	35 0	12 0	1910	do	1910	do	52,175			Do.
18	do	do	1,159	168 0	35 0	12 0	1910	do	1910	do	52,175			Do.
Terrier	Drill barge	Iron	125	72 6	18 6	7 6				Cristobal, C. Z.	3,000			Do.
La Valley	Crane boat	do	1,200	160 0	40 0	15 0	1887	Scotland		From French	23,500	2	14	Do.
2	Chapel	do	690	136 6	26 3	14 6		do		do	20,000	2	14	Do.
4	do	do	710	140 3	26 6	14 6		do		do	20,000	2	14	Do.
12	do	do	660	138 6	25 6	15 10	1887	Jarrow, England		do	20,000			Do.
14	do	do	660	138 6	25 6	15 10	1887	do		do	20,000	5	42	Do.
1	Ladder dredge	do	580	112 0	29 6	11 6	1887	Belgium		do	35,000			Do.
3	Clamshell dredge.	do	580	112 0	29 6	11 6	1908	Cristobal, C. Z.						
4	18" pipe-line dredge.	do	580	112 0	29 6	11 6	1910	do			153,261	11	58	Do.
5	Ladder dredge	do	580	112 0	29 6	11 6	1887	Belgium		From French	35,000	5	40	Do.
House boat		do		99 0	18 1	8 3	1910	Cristobal, C. Z.		do				Housing crew.
Mudl	Dipper dredge	Steel	520	110 0	38 0	11 0	1906	Chicago, Ill.	1906	Featherstone Foundry & Machinery Co.	100,000	4	27	Atlantic side.
Chagres	do	do	510	110 0	38 0	11 0	1907	Cristobal, C. Z.	1907	Atlantic, Gulf & Pacific Co.	102,500	4	27	Nombre de Dios.
82	20" pipe-line dredge.	do	670	121 3	36 6	9 0	1908	Sparrow Point, Md	1908	Maryland Steel Co.	98,550	11	58	Gatun Dam.
83	do	do	670	121 3	36 6	9 0	1908	do	1908	do	98,550	11	58	Do.
Sandpiper	do	do	670	124 3	36 6	9 0	1908	do	1908		98,550			Do.
86	do	do	940	150 0	40 0	10 6	1910	Baltimore, Md.	1910	Baltimore, Md.	160,000	11	58	Atlantic side.
Caribbean [1]	Seagoing suction dredge.	do	2,800	288 0	47 6	25 0	1907	Sparrow Point, Md	1907	Maryland Steel Co.	362,425	9	57	Do.
Nombre	12" suction dredge.	Iron					1910	Cristobal, C. Z.						Nombre de Dios.
Nombre	Dredge	do		80 8	16 5	7 7								Do.
Mary S	Steam launch	Wood	18	33 0	8 9	6 0	1908	Portsmouth, N. H.	1908	U. S. navy yard, New York.	4,000			Atlantic side.
Azumuth	Gas launch	do		23 2	6 6	2 6					500			Do.
Ruth	Steam launch	do	20	36 0	8 10	6 1	1905	Portsmouth, N. H.	1905	New York	2,433	1	4	Do.
San Blas	Gas launch	do	5	32 0	6 0	4 0	1908	Baltimore, Md.	1908	Baltimore, Md.	1,300		1	Do.
Manzanillo	do	do	5	32 0	6 6	4 0	1909	Cristobal, C. Z.			1,090		1	Do.
Toro Point	do	do	1	28 0	5 6	4 0	1910	do			1,469		1	Do.
Luis	do	do		15 0	4 6	1 6		do			355		1	Do.
San Lorenzo	do	do		18 9	5 3	2 6	1911	do			227			Do.
Survey	do	do		23 2	6 6	2 6					2,000			Do.
Bonito	do	do		32 0	7 0		1910	Port Clinton, Ohio			2,000			Do.
Margaret	do	do		32 0	7 0		1910	do			2,000			Do.
60	Deck lighter	Steel	300	110 0	24 6	7 10	1906	Norfolk, Va	1907	Panama Railroad, Colon.	10,000			Do.
62	do	do	300	110 0	24 6	7 10	1906	do	1907	do	10,000			Do.
63	do	do	300	110 0	24 6	7 10	1906	do	1907	do	10,000			Do.
61	do	do	300	110 0	21 6	7 10	1906	do	1907	do	10,000			Do.
65	do	do	300	110 0	21 6	7 10	1906	do	1907	do	10,000			Do.
No 28	Oil lighter	Iron		72 0	28 0	8 0	1910	Cristobal, C. Z.		From French				Do.
No 1	Derrick barge	Wood	360	96 0	42 0	8 6	1910	do			40,000			Do.
No 2	do	do	371	96 0	42 0	8 6	1910	do			40,000			Do.
Pile Driver 1	Pile driver	do	95	60 0	30 0	4 0	1906	do	1906	Merrill, Stevens & Co.	2,500			Do.
Balboa	Tug	Iron	67	60 0	12 0	8 0	1885	France		From French Co.	10,000			Gatun Dam.
Gatun [2]	do	Steel	164	101 0	22 0	12 6	1902	Philadelphia, Pa.	1906	New York, N. Y.	42,000	4	26	Atlantic side.
Bohio [3]	do	do	171	104 0	21 0	11 6	1905	Camden, N. J.	1908	Norfolk, Va.	57,000	4	26	Do.
Porto Bello [4]	do	do	227	126 0	23 5	14 5	1906	Baltimore, Md.	1907	Baltimore, Md.	55,000	4	2F	Do.
De Lesseps	do	Iron	98	67 6	15 0	9 0		Cristobal, C. Z.		From French				Do.
Empire	do	Steel	288	120 0	24 0	14 6	1909	Port Richmond, N. Y.	1909	Port Richmond, N. Y.	75,500	4	26	Do.
Terrior	Drill boat		125	72 0	18 6	7 6		Cristobal, C. Z.						

[1] Formerly Ancon. [2] Formerly st. s. H. B. Chamberlain (96649). [3] Formerly st. s. Jack Twohy (201823). [4] Formerly st. s. Robert H. Smith (203112).

VESSELS OWNED BY ISTHMIAN CANAL COMMISSION AND EMPLOYED BY ISTHMIAN CANAL COMMISSION AND PANAMA RAILROAD COMPANY—Continued.

Name of vessel.	Class.	Material.	Gross tons.	Dimensions. Length.	Breadth.	Depth.	Built. When.	Built. Where.	Purchased. When.	Purchased. Where.	Estimated value.	Complement. Officers.	Complement. Crew.	Where employed.
ISTHMIAN CANAL COMMISSION—continued.														
Pacific division.														
20[1]	Dump barge	Steel	1,200	Ft. in. 156 0	Ft. in. 35 0	Ft. in. 12 0	1908	Newport News, Va	1908	Newport News, Va.	$28,000			Pacific side.
21[2]	do	do	1,200	156 0	35 0	12 0	1908	do	1908	do	28,000			Do.
12[3]	do	do	1,200	156 0	35 0	12 0	1908	do	1908	do	23,500			Do.
No. 4	do	do	400	122 0	31 6	10 6	1908	Balboa, C. Z	1908		24,300			Do.
No. 5	do	do	400	122 0	31 6	10 6	1908	do	1908		24,300			Do.
No. 6	Dump barge	Steel	400	122 0	31 6	10 6	1908	Balboa, C. Z	1908		24,300			Pacific side.
No. 7	Sand barge	do	500	127 6	32 0	12 0	1909	do			20,000			Do.
No. 8	do	do	500	127 6	32 0	12 0	1909	do			20,000			Do.
No. 9	do	do	500	127 6	32 0	12 0	1909	do			20,000			Do.
No. 10	do	do	500	127 6	32 0	12 0	1909	do			20,000			Do.
No. 11	do	do	500	127 6	32 0	12 0	1909	do			20,000			Do.
No. 12	do	do	500	127 6	32 0	12 0	1909	do			20,000			Do.
No. 13	Dump barge	do	500	154 0	32 0	10 7	1910	do						Do.
No. 14	do	do	500	154 0	32 0	10 7	1910	do						Do.
No. 15	do	do	500	154 0	32 0	10 7	1910	do						Do.
No. 16	do	do	500	154 0	32 0	10 7	1910	do						Do.
No. 17	Coal barge	do	250	110 0	24 0	7 6					2,666			Do.
No. 18	do	do	250	110 0	24 0	7 6					2,666			Do.
No. 19	Wrecking barge.	do		112 2	29 6	11 6								Do.
Machine Shop	Barge	do	75	110 0	24 0	7 6								Do.
Bruiser	Pile driver	do		60 6	29 4	4 1								Do.
No. 1	Oil barge	do	50	81 6	18 6	7 6					2,666			Do.
No. 1	Clapet	do	408	133 6	25 1	11 0		England		England	22,500			Do.
No. 6	do	do	450	133 6	25 1	11 0		Scotland		do	22,500			Do.
No. 7	do	do	450	133 6	25 1	11 0		do		do	22,500			Do.
No. 8	do	do	450	133 6	25 1	11 0		do		do	22,500			Do.
No. 9	do	do	450	133 6	25 1	11 0		do		do	22,500			Do.
No. 10	do	do	450	133 6	25 1	11 0		do		do	22,500			Do.
No. 11	do	do	408	133 6	25 1	11 0		do		do	22,500			Do.
Mole	Ladder dredge	do	500	170 0	26 0	12 0		do		Scotland	54,000			Do.
Gopher	do	do	500	170 0	26 0	12 0		do		do	54,000			Do.
Badger	do	do	400	112 2	29 6	11 6		Belgium		Belgium	65,000			Do.
Marmot	do	do	400	112 2	29 6	11 6		do		do	65,000			Do.
Cardenas	Dipper dredge	do	300	110 0	38 0	11 0	1906	Balboa, C. Z	1906	New York, N. Y.	94,500			Do.
Culebra	Seagoing suction dredge.	do	2,800	288 0	47 6	25 0	1907	Sparrow Point, Md	1907	Baltimore, Md	330,000			Do.
Corozal	Ladder dredge	do		260 0	45 0	19 6	1912	Scotland	1912	Canal Zone	399,340			
Coal hoist	Bucket dredge	do	100	72 4	18 0	7 2								Do.
Birdena	Steam launch	do	25	60 0	12 0	8 0	1885	France	1904	From French	4,500			Do.
Louise	do	do	25	60 0	12 0	8 0	1885	do	1904	do	4,500			Do.
No. 26	do	do	20	55 0	12 0	7 0	1885	do	1904	do	4,500			Do.
Pathfinder	do	Wood	4½	28 0	5 0	3 6	1907	United States	1907	United States	400			Do.
Skidoo	do	do	4½	28 0	5 0	3 6	1907	do	1907	do	400			Do.
Mauretania	do	do	4½	28 0	5 0	3 6	1907	do	1907	do	400			Do.
Vulcan	Rock breaker	Steel	200	100 0	28 0	8 0	1908	Scotland	1908	Scotland	50,000			Do.
Teredo	Drill barge	do		112 0	36 0	8 0	1909	Balboa, C. Z						Do.
La Boca[4]	Tug	do	192	120 0	24 0	13 0	1907	Camden, N. J	1907	New York, N. Y.	57,600			Do.
Cocoli[5]	do	do	213	96 0	23 0	12 4	1904	Philadelphia, Pa	1907	do	57,600			Do.
Chamé[6]	Tender	do	180	105 0	20 3	14 0	1899	Hull, England	1907	Canal Zone	25,000			Do.
No. 1	Gas launch	do	½	15 0	4 0	2 6	1907		1907	do				Do.
No. 2	do	do	½	15 0	4 0	2 6	1907		1907	do				Do.
No. 3	do	do	½	15 0	4 0	2 6	1907		1907	do				Do.
No. 4	do	do	½	28 0	5 0	3 6	1907	Balboa, C. Z	1907	do	300			Do.
No. 5	do	do	½	28 0	5 0	3 6	1907	Hull, England	1907	do	300			Do.
Miraflores	Tug	do	206	118 6	23 0	12 6	1910	Wilmington, Del	1910	Wilmington, Del	65,000			Do.
Reliance[7]	do	do	272	134 0	25 0	13 6	1906	Camden, N. J	1908	Newport News, Va.	44,605			Do.
Bolivar	do	do	234	127 1	23 2	9 5	1885	Philadelphia, Pa			28,000			Do.

[1] Formerly barge 1 (Atlantic Division).
[2] Formerly barge 7 (Atlantic Division).
[3] Formerly barge 10 (Atlantic Division)
[4] Formerly st. s. E. G. Reynolds.
[5] Formerly st. s. Catherine Moran.
[6] Formerly British st. s. Riversdale.
[7] Formerly st. s. M. E. Scully.

VESSELS OWNED BY ISTHMIAN CANAL COMMISSION AND EMPLOYED BY ISTHMIAN CANAL COMMISSION AND PANAMA RAILROAD COMPANY—Continued.

Name of vessel.	Class.	Material.	Gross tons.	Dimensions.			Built.		Purchased.		Estimated value.	Complement.		Where employed.
				Length.	Breadth.	Depth.	When.	Where.	When.	Where.		Officers.	Crew.	
Department of sanitation.				*Ft. in.*	*Ft. in.*	*Ft. in.*								
Sanidad [1]	Tender	Steel	221	82 10	15 6	11 6	1884	Tyne, England	1904	From French	$23,095	2	5	Panama.
Walter Reed [2]	Disinfecting barge.	do	300	133 0	24 0	12 0	1884	do	1904	do	15,000		2	Do.
Pratique [3]	Launch	Wood.	2	32 0	7 0	2 0	1908	Baltimore, Md	1908	Baltimore, Md	1,300		(‡)	Colon.
"Q" [4]	Quarantine launch.	do	3	36 0	9 0	5 0	1903	New York, N. Y.	1903	New York, N. Y.	3,000	2	(‡)	Panama.
Psyche	Launch	do	7.92	35 3	7 8	4 8	1912	Philadelphia, Pa.	1912	do	4,000	1	2	Do.
Department of civil administration.														
Psyche Rittenhouse.	Quarantine launch.	Wood.		35 6	8 0		1912	Philadelphia, Pa.	1912	New York, N. Y.	4,190			Colon.
Chagres	do	do		23 9	6 8	2 3	1911	Cristobal, C. Z.			638			Gatun Lake.
Lirio	do	do		32 3	7 3	3 9	1911	New York, N. Y.	1911	New York, N. Y.	2,328			Cristobal, C. Z.
Farfan	do	(†)		28 4	7 0	3 0			1907	From Panama R. R.	270			Ancon, C. Z.
La Zona	Gas launch	Wood.		32 3	7 2	3 11	1908	New York, N. Y.	1908	New York, N. Y.	1,447			Do.

[1] Formerly water boat No. 2.
[2] Formerly La Parisienne.
[3] Formerly launch "Q," Colon.
[4] Formerly launch Panama.
† Brass and copper.
‡ Crew for Walter Reed also operates Pratique and "Q."

APPENDIX.

OFFICIAL NUMBERS AWARDED TO MERCHANT VESSELS FROM JULY 1 TO DECEMBER 6, 1913.

APPENDIX.

OFFICIAL NUMBERS AWARDED FROM JULY 1 TO DECEMBER 6, 1913.

MERCHANT SAILING VESSELS OF THE UNITED STATES.

Official No.	Signal letters.	Rig.	Name of vessel.	Gross tonnage.	Net tonnage.	Length.	Breadth.	Depth.	Crew.	When built.	Where built.	Home port (where permanent document issues).
						Feet.	*Feet.*	*Feet.*				
211560	L. D. F. M.	*Sch.	Allamalu	944	922	181.4	40.0	15.4	3	1913	Wilmington, Del.	Wilmington, Del.
211612	L. D. F. V.	*Sch.	Belfast	944	922	181.4	40.0	15.4	3	1913	....do	Do.
211569		Sch.	[1] Charles Brown	72	61	76.0	19.5	8.2	2	1904		Unalaska, Alaska.
211741		Sch.	Charlie	29	26	63.4	16.9	4.2	12	1913	Lenoxville, N. C.	Beaufort, N. C.
211787	L. D. H. N.	*Sch.	Chehaw	944	922	181.4	40.0	15.4	3	1913	Wilmington, Del.	Wilmington, Del.
211511		*Sch.	Fannie	23	23	58.2	15.8	3.0	1	1900	Georgetown, D. C.	Alexandria, Va.
211518		Slp.	Gail	7	7	29.0	10.0	3.0	2	1913	Seattle, Wash.	Seattle, Wash.
211517		Sch.	John Bush	26	26	67.6	18.0	2.7	1	1890	Alexandria, Va.	Washington, D. C.
211516		*Sch.	John Fisher	30	30	75.0	19.4	2.7	1	1891	....do	Do.
211508		Sch.	Julia Estrella	37	37	57.0	18.0	7.5	5	1913	Mayaguez, P. R.	San Juan, P. R.
211515		*Sch.	Klondike	18	18	57.7	17.1	2.3	1	1901	Alexandria, Va.	Alexandria, Va.
211573		Sch.	Laz Lopez, jr.	23	15	53.5	18.9	3.7	5	1913	Biloxi, Miss.	Gulfport, Miss.
211831		Slp.	Lena	9	8	35.3	13.7	2.4	2	1913	Port Royal, S. C.	Beaufort, S. C.
211624		Sch.	Leroy Woodburn	49	49	68.5	22.2	5.3	3	1913	Solomons Island, Md.	Annapolis, Md.
211810		Slp.	Lilly May	5	5	33.0	11.7	3.0	2	1913	Bluffton, S. C.	Beaufort, S. C.
211837		Slp.	Maggie	9	8	37.0	13.7	2.4	2	1913	Port Royal, S. C.	Do.
211838		Slp.	Maryland	7	6	31.0	13.7	2.6	2	1913	Bluffton, S. C.	Do.
211492	L. D. C. S.	*Sch.	Moselem	963	876	195.0	35.0	17.6	4	1913	Noank, Conn.	Philadelphia, Pa.
211451		Sch.	Olita	10	10	33.6	15.1	2.6	1	1913	Palacios, Tex.	Eagle Pass, Tex.
211651	L. D. G. M.	*Sch.	Penn	1,849	1,708	264.8	44.1	20.1	4	1913	Bath, Me.	Philadelphia, Pa.
211529		Sch.	Russell	120	77	97.6	23.3	11.8	20	1913	Essex, Mass.	Gloucester, Mass.
211728		Sch.	Seminole	72	39	80.0	21.1	9.1	9	1913	Pensacola, Fla.	Pensacola, Fla.
211670	L. D. G. N.	Sch.	Tarratine	289	230	130.5	31.1	9.1	5	1913	Rockland, Me.	Rockland, Me.
211781		Sch.	Three Brothers	8	6	33.0	11.5	4.5	3	1913	New Orleans, La.	New Orleans, La.
211701	L. D. G. T.	Sch.	William M. Critchett	511	471	157.6	34.1	14.2	6	1913	Phippsburg, Me.	Boston, Mass.
211717		Sch.	Willie Ewing	21	16	54.5	17.9	4.1	5	1913	Biloxi, Miss.	Gulfport, Miss.
211521		Sch.	Woodrow	7	7	32.4	11.8	4.7	4	1913	Key West, Fla.	Key West, Fla.

[1] Formerly Japanese sch. Tokai Maru.

MERCHANT STEAM VESSELS OF THE UNITED STATES—OFFICIAL NUMBERS AWARDED, JULY 1–DECEMBER 6, 1913.

Official No.	Signal letters.	Rig.	Name of vessel.	Gross tonnage.	Net tonnage.	Length.	Breadth.	Depth.	Service.	Crew.	Indicated horsepower.	When built.	Where built.	Home port (where permanent document issues).
						Feet.	*Feet.*	*Feet.*						
211683	.....	Ga. s.	Active	12	10	42.0	8.0	3.4	Frt.	1	40	1913	Prosper, Oreg	Coos Bay, Oreg.
211615	.....	Ga. s.	Addie & Neva	11	5	44.0	10.5	4.5	Frt.	1	30	1913	Thomaston, Me	Southwest Harbor, Me.
211491	.....	Ga. s.	Advance	24	10	52.0	14.4	7.0	Fsh.	7	40	1913	Rockport, Mass	Gloucester, Mass.
211811	.....	*St. p.	Advance	77	77	100.0	18.6	4.0	Tow.	4	224	1913	Paducah, Ky	Louisville, Ky.
211742	.....	Ga. y.	Aeldgytha	116	78	102.1	19.0	10.2	Yct.	4	400	1913	Port Clinton, Ohio	Chicago, Ill.
211467	.....	Ga. s.	Affinity	8	5	33.8	9.5	4.2	Pas.	1	21	1913	Richardson, Wash	Seattle, Wash.
211812	.....	Ga. s.	Agram	22	15	42.9	13.7	5.7	Fsh.	7	20	1913	Tacoma, Wash	Do.
211785	.....	St. s.	ALBERT J. STONE	300	208	110.4	28.6	12.6	Frt.	8	500	1913	Port Richmond, N. Y	New York, N. Y.
211539	.....	Ga. s.	Alberta	5	5	35.1	8.3	3.2	Frt.	1	12	1913	Marshallberg, N. C	Beaufort, N. C.
211479	L. D. C. N.	Ga. y.	Alert	39	24	74.3	12.0	5.9	Yct.	3	200	1913	Boston, Mass	Plymouth, Mass.
211502	L. D. C. T.	St. s.	Alert	99	47	89.9	19.0	7.8	Frt.	8	400	1913	New London, Conn	New London, Conn.
211616	.....	Ga. s.	Alice A	9	8	33.0	8.3	3.2	Frt.	1	10	1913	Ludington, Mich	Grand Haven, Mich.
211656	.....	Ga. s.	Altomary	24	22	50.1	16.2	5.0	Pas.	3	32	1913	South Jacksonville, Fla	New York, N. Y.
211453	.....	St. s.	ALTON C. DUSTIN	7,078	5,609	525.0	58.1	27.8	Frt.	18	1,800	1913	Lorain, Ohio	Cleveland, Ohio.
211567	.....	Ga. s.	Amator	6	6	34.2	9.4	3.6	Pas.	1	15	1913	West Haven, Conn	New Haven, Conn.
211578	.....	Ga. s.	American	21	14	49.8	13.0	5.1	Tow.	1	110	1913	Oakland, Cal	San Francisco, Cal.
211582	.....	Ga. s.	Andreana	14	12	31.8	13.0	3.8	Pas.	2	10	1913	Spring Lake, N. J	Philadelphia, Pa.
211747	.....	Ga. s.	Anna	28	8	46.6	16.3	7.1	Fsh.	4	38	1913	Friendship, Me	New Bedford, Mass.
211648	.....	Ga. s.	Annie Mae	16	11	49.7	12.4	5.2	Tow.	3	80	1913	Morgan City, La	Galveston, Tex.
211801	.....	Ga. s.	Annie K. Koelin	12	8	42.0	9.0	4.0	Pas.	1	75	1913	St. Louis, Mo	St. Louis, Mo.
211625	.....	*St. p.	Anton Wilbert	37	36	80.9	18.4	3.0	Tow.	5	.....	1913	Houma, La	Morgan City, La.
211602	L. D. F. Q.	St. s.	Arctic	202	125	111.5	25.3	11.6	Tow.	9	400	1913	Eagle Harbor, Wash	Seattle, Wash.
211769	.....	*Ga. p.	Astor	11	11	62.0	11.9	2.9	Msc.	2	20	1913	Birmingham, Ky	Paducah, Ky.
211831	.....	Ga. y.	Athena	29	19	49.6	12.7	6.5	Yct.	2	40	1913	Nyack, N. Y	New York, N. Y.
211500	.....	Ga. s.	Atlea	18	12	38.1	11.5	4.4	Pas.	1	30	1913	Caledonia, Wash	Tacoma, Wash.
211743	.....	Ga. s.	Avon	64	43	78.5	16.1	5.5	Msc.	2	100	1913	Alameda, Cal	San Francisco, Cal.
211816	.....	*Ga. p.	B. F. Scearcy	9	9	51.0	11.0	2.3	Frt.	2	20	1913	Ironton, Ohio	Cincinnati, Ohio.
211559	.....	St. s.	BAYONNE	1,344	907	182.8	46.2	17.6	Fer.	14	1,450	1913	Wilmington, Del	New York, N. Y.
211794	.....	*Ga. p.	Bedford	52	52	75.0	16.0	3.1	Pas.	7	32	1913	Jeffersonville, Ind	Louisville, Ky.
211469	.....	Ga. s.	Benjamine	9	3	40.0	10.0	3.1	Frt.	3	15	1913	Georgetown, S. C	Georgetown, S. C.
211478	.....	Ga. s.	Bernice	7	5	35.6	11.1	3.0	Tow.	1	.....	1913	Dames Point, Fla	Brunswick, Ga.
211684	.....	Ga. s.	Bessie F	9	6	36.5	10.1	3.9	Pas.	1	25	1911	Boston, Mass	New York, N. Y.
211829	.....	Ga. s.	Bessie Louise	11	10	29.6	10.0	4.0	Msc.	1	16	1913	Detroit Harbor, Wis	Milwaukee, Wis.
211541	L. D. F. G.	St. s.	BILLOW	218	119	117.8	22.5	11.6	Fsh.	18	450	1913	Quincy, Mass	Boston, Mass.
211543	L. D. F. H.	St. s.	BREAKER	248	119	117.8	22.5	11.6	Fsh.	18	450	1913	....do	Do.
211805	.....	St. s.	BRIDGETON	774	526	142.6	38.1	14.6	Fer.	6	700	1913	Wilmington, Del	Wilmington, Del.
211620	L. D. G. B.	St. s.	BRILLIANT	2,486	1,260	250.0	43.0	20.0	Frt.	27	1,300	1913	Lorain, Ohio	New York, N. Y.
211528	.....	St. s.	Bronx	51	30	57.3	20.0	7.0	Tow.	5	100	1913	Tottenville, N. Y	Do.
211589	.....	*Ga. p.	Bull Dog	22	22	44.3	20.0	3.3	Fer.	1	12	1913	Mandan, N. Dak	Pembina, N. Dak.
211721	.....	St. s.	Butte	91	64	68.2	22.2	5.0	Msc.	1	125	1913	Astoria, Oreg	Astoria, Oreg.
211552	.....	*St. p.	C. C. K	56	56	87.0	23.0	3.5	Fer.	3	75	1913	Jeffersonville, Ind	Cairo, Ill.
211569	.....	*Ga. p.	C. L. Wheeler	13	8	35.8	11.4	2.1	Pas.	1	15	1913	Madison, Ark	Memphis, Tenn.
211532	.....	Ga. s.	Calista D. Morrill	18	9	52.0	13.6	5.0	Frt.	2	51	1912	Friendship, Me	Portland, Me.
211822	.....	*Ga. p.	Carrie Lee	9	8	38.4	10.6	3.3	Msc.	1	12	1913	Saline Mines, Ill	Evansville, Ind.
211447	.....	Ga. s.	Catalina Flyer	14	10	52.0	10.0	4.0	Pas.	1	100	1913	Long Beach, Cal	Los Angeles, Cal.
211788	.....	Ga. s.	Cecile	9	6	35.8	9.6	3.6	Pas.	1	20	1913	San Diego, Cal	San Diego, Cal.
211815	.....	*St. p.	Celina	95	95	138.0	23.0	3.5	Msc.	8	205	1913	Burnside, Ky	Louisville, Ky.
211749	.....	*St. p.	Charles May	94	94	134.8	21.9	3.5	Frt.	18	150	1913	West Bend, Ala	Mobile, Ala.
211462	.....	St. p.	Charles E. Cessna	397	250	160.1	34.4	5.5	Pas.	7	550	1913	Santa Rosa, Fla	Pensacola, Fla.
211740	.....	St. s.	Charles M. Hyttel	62	42	61.0	15.0	9.0	Fsh.	6	78	1913	Sturgeon Bay, Wis	Milwaukee, Wis.
211689	L. D. C. P.	St. s.	Charles P. Geeenough	296	115	128.5	27.4	15.3	Tow.	20	900	1913	Rockland, Me	Boston, Mass.
211577	.....	Ga. s.	Charlotte	14	12	46.0	13.0	4.6	Fsh.	6	36	1910	Long Branch, N. J	Somers Point, N. J.
211189	.....	Ga. s.	Charm	47	41	75.0	11.6	4.6	Pas.	2	100	1913	Prosper, Oreg	Coos Bay, Oreg.
211709	.....	St. s.	CITY OF ANNAPOLIS	1,923	1,127	261.6	53.1	14.1	Pas.	40	2,500	1913	Sparrow Point, Md	Baltimore, Md.
211710	.....	St. s.	CITY OF RICHMOND	1,923	1,127	261.6	53.1	14.1	Pas.	40	2,500	1913	....do	Do.
211679	.....	St. s.	Clarence M. Lamb	20	17	61.5	16.5	7.5	Fsh.	4	90	1913	Erie, Pa	Toledo, Ohio.
211512	.....	Ga. y.	Clarinda	76	52	89.6	17.1	7.0	Yct.	4	300	1913	Port Clinton, Ohio	Detroit, Mich.
211556	.....	St. s.	Clatawa	49	33	81.8	20.8	5.3	Pas.	4	350	1913	Dockton, Wash	Seattle, Wash.
211814	.....	Ga. s.	Clydie	8	8	37.8	8.7	2.4	Msc.	1	14	1913	Otway, N. C	Beaufort, N. C.
211522	.....	Ga. s.	Cobos	119	119	108.3	26.0	6.2	Frt.	4	65	1913	Lockmoor, La	Morgan City, La.
211702	.....	St. s.	COLONEL WARD	11	28	55.4	15.1	7.6	Tow.	4	.....	1913	Buffalo, N. Y	Buffalo, N. Y.
211804	.....	Ga. s.	Columbia	14	9	41.2	11.1	4.6	Pas.	1	25	1913	Los Angeles, Cal	Los Angeles, Cal.
211676	.....	*Ga. p.	Commerce	13	12	43.0	10.0	3.0	Pas.	3	15	1913	Commerce, Mo	Cairo, Ill.
211718	.....	Ga. s.	Commonwealth	141	93	103.0	24.0	11.8	Fsh.	20	.....	1913	Essex, Mass	Boston, Mass.
211776	.....	Ga. y.	Comrade	27	26	48.5	11.9	7.0	Yct.	2	45	1913	West de Pere, Wis	Milwaukee, Wis.
211550	.....	Ga. s.	Corliss	5	5	31.7	10.6	2.4	Fsh.	1	5	1912	Shakan, Alaska	Sulzer, Alaska.
211587	.....	Ga. s.	Cortland Boy	14	11	48.6	13.0	4.5	Frt.	1	20	1913	Wilmington, N. C	Wilmington, N. C.
211565	.....	*Ga. p.	Cyclone	5	5	31.0	7.0	4.0	Pas.	2	40	1913	Thebes, Ill	Cairo, Ill.
211690	L. D. G. Q.	St. y.	CYPRUS	1,037	595	210.8	28.0	23.4	Yct.	20	3,500	1913	Seattle, Wash	Seattle, Wash.
211555	.....	Ga. s.	Dagny	10	7	35.9	9.2	4.0	Frt.	1	21	1913	Bellingham, Wash	Do.
211501	.....	St. s.	Daily	254	172	116.2	25.1	8.5	Pas.	7	600	1913	Tacoma, Wash	Tacoma, Wash.
211723	L. D. H. B.	St. s.	Daisy Putnam	886	476	201.2	41.0	14.0	Frt.	21	650	1913	Hoquiam, Wash	San Francisco, Cal.
211752	.....	Ga. s.	Dauntless	12	10	40.6	9.4	4.4	Fsh.	2	25	1906	Brooklyn, N. Y	New York, N. Y.
211820	.....	St. s.	David H	208	113	101.0	29.6	8.7	Frt.	10	300	1913	Tottenville, N. Y	Perth Amboy, N. J.
211525	.....	Ga. s.	Delta	10	7	42.2	11.1	4.7	Tow.	1	80	1913	Stockton, Cal	San Francisco, Cal.
211564	L. D. F. N.	Ga. y.	Desire	73	49	84.4	16.1	8.0	Yct.	5	150	1913	Galveston, Tex	Galveston, Tex.
211786	.....	St. s.	Despatch	195	133	100.5	29.7	9.8	Frt.	6	450	1913	Milford, Del	New York, N. Y.

MERCHANT STEAM VESSELS OF THE UNITED STATES—OFFICIAL NUMBERS AWARDED, JULY 1–DECEMBER 6, 1913—Continued.

Official No.	Signal letters.	Rig.	Name of vessel.	Gross tonnage.	Net tonnage.	Length.	Breadth.	Depth.	Service.	Crew.	Indicated horsepower.	When built.	Where built.	Home port (where permanent document issues).
						Feet.	*Feet.*	*Feet.*						
211767	.....	Ga. s.	Diana	13	8	37.6	11.1	4.7	Frt.	1	25	1913	Tacoma, Wash.	Tacoma, Wash.
211605	.....	Ga. s.	Dreadnaught	10	6	41.5	13.0	3.8	Fsh.	6	25	1913	Brunswick, Ga.	Brunswick, Ga.
211808	.....	Ga. s.	Dreadnought	17	12	39.0	12.2	4.6	Fsh.	7	25	1913	Seattle, Wash.	Seattle, Wash.
211778	L. D. H. M.	Ga. y.	Dreamer	44	37	53.7	17.4	5.1	Yct.	2	50	1913	New York, N. Y.	New York, N. Y.
211637	.....	Ga. s.	Duchess	10	9	34.3	13.0	3.8	Pas.	1	15	1892	Patchogue, N. Y.	Philadelphia, Pa.
211536	.....	Ga. s.	Duchess II	8	5	36.0	9.5	4.0	Pas.	1	36	1913	Chicago, Ill.	Chicago, Ill.
211626	.....	*St. p.	Echo	6	6	39.1	9.9	2.4	Tow.	1	25	1913	Bonnots Mills, Mo.	St. Louis, Mo.
211674	.....	Ga. s.	Eclipse	9	9	37.2	9.2	3.4	Pas.	2	16	1890	Boston, Mass.	Boston, Mass.
211685	.....	*Ga. p.	Eclipse	13	11	63.1	16.9	2.2	Tow.	1	25	1913	Parkersburg, W. Va.	Pittsburgh, Pa.
211510	.....	St. s.	Edith D	196	99	100.0	29.0	8.4	Frt.	10	350	1913	Milford, Del.	Perth Amboy, N. J.
211773	.....	Ga. s.	Edna C	14	9	42.1	11.0	5.7	Frt.	1	28	1913	Marlboro, Me.	Mt. Desert Ferry, Me.
211474	.....	*Ga. p.	Edna G	14	10	34.2	8.6	2.8	Pas.	1	20	1912	St. Paul, Minn.	St. Louis, Mo.
211506	.....	St. s.	EDWARD T. JEFFERY	1,578	1,025	218.0	42.0	16.6	Fer.	20	2,500	1913	Oakland, Cal.	San Francisco, Cal.
211662	.....	Ga. s.	El Dorado	35	15	60.1	18.1	4.8	Frt.	1	35	1913	Stockton, Cal.	Do.
211744	.....	Ga. s.	El Paso	31	21	57.4	13.0	5.2	Msc.	2	50	1913	Seattle, Wash.	Ketchikan, Alaska.
211758	.....	Ga. s.	Eleanor	63	36	72.2	20.0	9.3	Fsh.	13	36	1913	East Boothbay, Me.	Portland, Me.
211660	.....	Ga. y.	Ell II	31	27	51.7	15.0	3.6	Yct.	2	24	1913	Daytona, Fla.	St. Augustine, Fla.
211729	.....	Ga. s.	Elizabeth	8	5	37.0	11.0	4.0	Frt.	1	25	1914	Paulsboro, N. J.	Philadelphia, Pa.
211477	.....	Ga. s.	Elizabeth W	71	48	80.7	21.5	6.0	Frt.	1	50	1913	.....do.....	Do.
211650	.....	Ga. s.	Elk	14	10	48.3	13.9	3.6	Pas.	1	28	1913	Cedar Bayou, Tex.	Galveston, Tex.
211547	.....	Ga. s.	Ella P	12	8	40.2	12.5	4.3	Msc.	1	36	1913	Mobile, Ala.	Mobile, Ala.
211700	.....	Ga. s.	Ella R	11	9	39.0	9.1	3.1	Msc.	1	16	1913	Atlantic, N. C.	Beaufort, N. C.
211762	.....	Ga. s.	Ellen	9	6	34.6	10.3	5.0	Fsh.	2	50	1912	San Francisco, Cal.	Los Angeles, Cal.
211472	.....	Ga. s.	Elsa II	14	10	45.0	9.2	6.6	Pas.	1	30	1913	Alton, Ill.	St. Louis, Mo.
211705	.....	Ga. s.	Elva May	7	5	30.4	8.5	2.1	Msc.	1	8	1913	Otway, N. C.	Beaufort, N. C.
211593	.....	Ga. y.	Elvira	95	64	67.0	19.1	4.8	Yct.	2	40	1905	Brooklyn, N. Y.	Newark, N. J.
211824	.....	Ga. s.	Elvira	12	8	31.5	9.7	4.1	Msc.	1	.....	1913	Catano, P. R.	San Juan, P. R.
211485	.....	Ga. s.	Emandell	11	5	46.2	11.2	3.1	Tow.	1	37	1913	Elizabeth City, N. C.	Elizabeth City, N. C.
211530	.....	Ga. s.	Emeline K	8	7	34.1	9.0	3.7	Pas.	2	20	1896	Philadelphia, Pa.	Newark, N. J.
211531	.....	Ga. s.	Eola	32	15	55.7	12.6	5.5	Pas.	1	80	1912	Salem, Oreg.	Portland, Oreg.
211570	.....	Ga. p.	Erma	9	9	46.7	10.7	3.0	Pas.	1	12	1912	Dyer, Ark.	Memphis, Tenn.
211464	.....	Ga. s.	Ervma	8	8	27.3	11.5	4.0	Pas.	1	12	1913	West Barrington, R. I.	Providence, R. I.
211596	.....	Ga. s.	Escort	11	7	35.8	8.3	4.1	Pas.	1	40	1913	Los Angeles, Cal.	Los Angeles, Cal.
211553	.....	St. s.	ESSEX	296	181	94.0	36.1	12.9	Fer.	10	500	1913	Toledo, Ohio.	Toledo, Ohio.
211557	.....	Ga. s.	Esther G	7	7	31.0	9.0	3.3	Pas.	1	6	1913	Wildwood, N. J.	Somers Point, N. J.
211763	.....	St. s.	Ethel	25	10	49.2	13.0	4.6	Tow.	3	35	1901	Savannah, Ga.	Charleston, S. C.
211449	.....	Ga. s.	Evelyn	69	54	74.0	18.4	5.8	Pas.	3	100	1913	Brooklyn, N. Y.	New York, N. Y.
211561	.....	Ga. s.	Evelyn	13	12	39.4	12.3	5.1	Fsh.	2	18	1913	Westerly, R. I.	Newport, R. I.
211535	.....	St. s.	Falcon	50	34	60.1	18.1	6.9	Tow.	8	300	1913	Baltimore, Md.	Baltimore, Md.
211691	L. D. G. R.	Ga. y.	Farceda	37	31	59.2	18.2	4.8	Yct.	5	75	1913	Essington, Pa.	Philadelphia, Pa.
211455	.....	*Ga. p.	Fernanna S	29	27	50.4	12.5	3.0	Pas.	1	40	1913	St. Louis, Mo.	St. Louis, Mo.
211770	.....	Ga. s.	Flirt	14	12	42.0	12.7	3.4	Fsh.	1	24	1913	Jacksonville, Fla.	Jacksonville, Fla.
211771	.....	Ga. s.	Florence J	59	40	72.0	19.8	5.7	Frt.	4	80	1913	Dockton, Wash.	Seattle, Wash.
211652	.....	St. s.	Frank Dean	253	203	105.1	28.1	11.1	Frt.	5	250	1913	Weehawken, N. J.	New York, N. Y.
211495	.....	Ga. s.	Freddie II	18	12	42.0	12.0	6.4	Fsh.	6	40	1913	Decatur, Wash.	Seattle, Wash.
211513	.....	St. s.	FREDERICK C. ROBBINS	140	95	83.6	23.4	12.9	Tow.	7	500	1913	Manitowoc, Wis.	Milwaukee, Wis.
211750	.....	Ga. s.	Friendship	13	9	38.2	12.0	3.7	Fsh.	6	20	1913	Seattle, Wash.	Seattle, Wash.
211708	.....	*St. p.	G. K. Flesher	91	91	135.0	27.0	3.5	Frt.	10	250	1913	Parkersburg, W. Va.	Evansville, Ind.
211819	.....	Ga. s.	Gadwell	12	8	50.0	10.8	3.0	Fsh.	3	48	1913	Manteo, N. C.	Manteo, N. C.
211688	.....	Ga. s.	Garnet	8	6	34.5	11.3	3.7	Msc.	3	.....	1913	Cleveland, Ohio.	Cleveland, Ohio.
211603	L. D. F. R.	St. y.	GEM	201	113	149.2	18.0	10.1	Yct.	14	2,300	1913	Boston, Mass.	New York, N. Y.
211490	.....	*Ga. p.	Geneva C	8	6	40.2	8.4	2.8	Pas.	1	7	1913	Cottonwood Point, Mo.	Memphis, Tenn.
211475	.....	Ga. s.	George Washington	19	13	41.4	12.9	5.8	Fsh.	1	55	1913	Drayton, Wash.	Seattle, Wash.
211711	.....	Ga. s.	Giant	7	7	29.0	9.7	3.6	Fsh.	1	13	1913	Bridgeport, Conn.	Bridgeport, Conn.
211835	.....	Ga. s.	Gladiator	9	6	30.0	9.2	2.2	Msc.	1	25	1913	Jacksonville, Fla.	Jacksonville, Fla.
211671	.....	Ga. s.	Gladys	13	12	39.0	9.6	4.1	Fsh.	1	20	1913	Wrangell, Alaska.	Wrangell, Alaska.
211760	.....	Ga. s.	Globe	23	15	48.5	13.2	5.9	Pas.	2	35	1913	Palacios, Tex.	Galveston, Tex.
211824	.....	Ga. s.	Glorietta	11	10	49.8	9.9	5.0	Pas.	2	45	1913	San Diego, Cal.	San Diego, Cal.
211473	.....	Ga. y.	Goeluck	17	9	52.0	8.8	4.8	Yct.	1	100	1913	Seattle, Wash.	Seattle, Wash.
211409	L. D. C. K.	Ga. s.	Golden State	453	223	128.2	31.7	11.6	Frt.	8	150	1913	Oakland, Cal.	San Francisco, Cal.
211566	.....	*Ga. p.	Goldie	5	5	30.0	6.0	3.0	Pas.	2	7	1913	Thebes, Ill.	Cairo, Ill.
211830	.....	Ga. s.	Goldie W	50	49	52.0	15.0	6.9	Fsh.	5	75	1913	Manitowoc, Wis.	Milwaukee, Wis.
211737	.....	Ga. s.	Gordon K	10	10	33.0	10.0	3.0	Oys.	1	15	1908	New Haven, Conn.	New Haven, Conn.
211483	.....	Ga. s.	Gosee	22	15	43.5	11.0	7.7	Pas.	1	40	1913	Quincy, Ill.	Cairo, Ill.
211775	L. D. H. K.	Ga. y.	Granada	40	27	57.0	16.1	5.7	Yct.	2	30	1913	New York, N. Y.	New York, N. Y.
211693	.....	Ga. s.	Gulf	10	10	37.2	10.5	3.8	Frt.	2	22	1913	Beaumont, Tex.	Morgan City, La.
211457	.....	St. s.	H. W. Carter	31	23	62.0	11.4	6.2	Tow.	4	75	1913	Oshkosh, Wis.	Milwaukee, Wis.
211619	.....	St. s.	HAMBURG-AMERICAN LINE No. 4.	20	13	51.7	10.0	4.4	Pas.	2	70	1913	New York, N. Y.	New York, N. Y.
211795	.....	Ga. s.	Hamilton	7	6	31.0	9.1	4.0	Pas.	1	24	1912	Chicago, Ill.	Grand Haven, Mich.
211490	.....	Ga. s.	Harry and Thelma	19	5	43.8	16.0	4.9	Fsh	6	.....	1913	Thomaston, Me.	Provincetown, Mass.
211606	.....	Ga. s.	Helen	8	5	39.4	8.0	2.7	Pas.	1	16	1913	Carrsville, Ky.	Paducah, Ky.
211607	.....	Ga. s.	HELEN W	8	7	30.0	7.9	2.8	Pas.	1	40	1911	St. Louis, Mo.	St. Louis, Mo.
211601	.....	Ga. s.	Helgeland	82	56	76.0	18.2	8.4	Fsh.	12	100	1913	Seattle, Wash.	Seattle, Wash.
211608	L. D. F. S.	St. s.	Henry J. Biddle	229	151	106.8	30.0	11.4	Tow.	12	700	1913	St. Helens, Oreg.	Portland, Oreg.
211548	.....	Ga. s.	Hilda Hollingsworth	21	14	58.0	11.5	2.5	Pas.	2	42	1913	Smithland, Ky.	Paducah, Ky.
211732	.....	Ga. s.	Husky	9	6	34.1	10.1	5.4	Pas.	1	30	1913	Los Angeles, Cal.	Los Angeles, Cal.

MERCHANT STEAM VESSELS OF THE UNITED STATES—OFFICIAL NUMBERS AWARDED JULY 1–DECEMBER 6, 1913 Continued.

Official No.	Signal letters.	Rig.	Name of vessel.	Gross tonnage.	Net tonnage.	Length.	Breadth.	Depth.	Service.	Crew.	Indicated horsepower.	When built.	Where built.	Home port (where permanent document issues).
						Feet.	*Feet.*	*Feet.*						
211524	.....	St. s.	HYDRO	1,282	872	172.0	40.7	19.0	Frt.	11	500	1913	Manitowoc, Wis	Milwaukee, Wis.
211765	.....	Ga. s.	Ida Bell	6	5	34.4	11.0	2.7	Frt.	2	14	1913	Mount Pleasant, S. C	Charleston, S. C.
211481	.....	Ga. s.	Ida S	26	17	59.1	12.8	6.0	Pas.	2	40	1913	San Diego, Cal	San Diego, Cal.
211471	.....	Ga. s.	Idylease	10	7	41.8	11.0	3.6	Pas.	1	20	1913	Grand Chenier, La	Morgan City, La.
211470	.....	Ga. s.	Illinois	9	6	34.2	8.8	3.0	Pas.	1	16	1913	St. Petersburg, Fla	Tampa, Fla.
211482	.....	Ga. s.	In God We Trust	51	35	86.0	18.2	3.6	Frt.	1	21	1910	New Orleans, La	New Orleans, La.
211468	.....	Ga. s.	Installer	18	12	44.8	11.0	4.8	Fsh.	1	25	1913	Ariotta, Wash	Seattle, Wash.
211695	.....	*St. p.	Irene	26	26	52.4	22.6	2.6	Fer.	1	36	1913	Brockton, Mont	Great Falls, Mont.
211300	.....	St. s.	Isabelle C	18	12	60.0	14.0	5.5	Fsh.	6	100	1913	Manitowoc, Wis	Marquette, Mich.
211681	.....	Ga. s.	Island Prince	15	10	46.0	13.5	5.6	Frt.	1	100	1913	Stockton, Cal	San Francisco, Cal.
211825	L. D. H. P.	St. s.	INVINCIBLE	231	135	95.1	26.3	12.1	Tow.	6	1,100	1913	Baltimore, Md	New York, N. Y.
211817	.....	St. s.	Isabell	36	22	59.3	16.3	6.7	Fsh.	4	40	1913	Erie, Pa	Erie, Pa.
211542	.....	Ga. s.	Iveagh	10	6	38.8	12.0	4.6	Pas.	2	30	1902	Brooklyn, N. Y	New York, N. Y.
211575	.....	*Ga. p.	J. P. Muggah	25	16	63.2	16.0	2.8	Tow.	3	40	1913	Franklin, La	Morgan City, La.
211797	.....	Ga. s.	J. T. Moore	20	9	48.5	15.8	5.0	Oys.	3	40	1913	Poquoson, Va	Newport News, Va.
211712	.....	Ga. s.	J. W. Brooks	28	19	50.7	16.3	4.7	Frt.	3	30	1913	Madison, Md	Crisfield, Md.
211642	.....	*Ga. p.	J. W. Cox	25	25	55.0	12.6	2.6	Pas.	1	25	1913	Hermann, Mo	St. Louis, Mo.
211546	.....	Ga. s.	J. Ed. O'Brien	9	7	41.0	9.8	3.9	Pas.	2	40	1913	Port St. Joe, Fla	Apalachicola, Fla.
211508	.....	Ga. s.	Jennie T	12	7	38.5	12.7	3.4	Fsh.	1	25	1913	Noank, Conn	New York, N. Y.
211658	.....	Ga. s.	Joe Baker	12	8	36.0	10.1	4.5	Pas.	1	16	1913	Seattle, Wash	Seattle, Wash.
211828	.....	*St. p.	Joe Horton Fall	156	156	153.0	23.0	4.0	Pas.	18	330	1913	Jeffersonville, Ind	Nashville, Tenn.
211591	L. D. F. P.	St. s.	Joseph O'Riorden	99	56	81.1	20.0	9.9	Pas.	9	225	1893	Boston, Mass	Boston, Mass.
211545	.....	St. s.	Joseph J. O'Brien	32	21	48.6	16.8	6.3	Tow.	4	200	1913	Tottenville, N. Y	New York, N. Y.
211680	.....	Ga. s.	John J	5	5	27.5	8.3	2.9	Fsh.	2	6	1902	Manitowoc, Wis	Milwaukee, Wis.
211667	.....	St. s.	John A. Stymlnger	117	44	90.0	22.4	4.0	Frt.	3	.....	1913	Bay City, Mich	Port Huron, Mich.
211540	.....	St. s.	John D. Johnson	50	31	53.0	16.0	6.0	Fer.	3	15	1913	Marine City, Mich	Do.
211707	.....	Ga. s.	John M. Dewey	11	8	34.0	11.9	4.8	Fsh.	1	28	1913	Detroit, Mich	Detroit, Mich.
211796	.....	St. s.	John W. Fredericks, jr	214	193	125.0	26.0	7.2	Frt.	5	50	1913	Wilmington, N. C	Wilmington, N. C.
211782	.....	Ga. s.	Jorge Bird Leon	15	10	44.2	13.4	5.4	Tow.	2	50	1913	Fajardo, P. R	San Juan, P. R.
211753	.....	Ga. s.	Juanita	6	5	34.2	9.1	3.1	Frt.	1	9	1913	Wit, N. C	Beaufort, N. C.
211725	.....	Ga. s.	Julia Coats	9	9	29.6	8.5	3.2	Fsh.	2	10	1913	Green Bay, Wis	Milwaukee, Wis.
211713	.....	Ga. s.	Julia May	22	21	41.8	12.1	5.2	Fsh.	5	30	1913	Rockport, Mass	Gloucester, Mass.
211488	.....	Ga. y.	Kalolah	39	26	70.0	13.2	5.8	Yct.	3	120	1913	New York, N. Y	New York, N. Y.
211611	.....	Ga. y.	Karlidra	28	26	50.0	11.8	5.5	Yct.	2	15	1913	Muskegon, Mich	Chicago, Ill.
211818	.....	Ga. s.	Kathie C	10	10	38.0	11.3	4.5	Fsh.	1	21	1913	Plymouth, Mass	Provincetown, Mass.
211509	.....	Ga. s.	Kathryn K	12	8	37.1	11.5	3.7	Fsh.	3	25	1912	Bayonne, N. J	New York, N. Y.
211184	.....	Ga. s.	Kelpie	7	5	34.5	10.0	3.9	Frt.	1	25	1913	Long Beach, Cal	Los Angeles, Cal.
211537	L. D. F. C.	Ga. y.	KIRIN	125	87	98.4	23.0	14.5	Yct.	13	80	1913	Boston, Mass	Newport, R. I.
211813	.....	Ga. s.	Kodlak	56	38	69.4	18.0	7.6	Fsh.	12	100	1913	Seattle, Wash	Seattle, Wash.
211674	.....	Ga. s.	L. Goldfish	31	13	56.0	15.5	4.1	Fsh.	4	40	1913	Knife River, Minn	Duluth, Minn.
211657	.....	St. s.	L. E. Thompson	22	15	60.0	11.3	4.7	Tow.	2	125	1913	Portland, Oreg	Portland, Oreg.
211636	.....	Ga. s.	Lackawanna	12	8	30.2	11.1	4.9	Pas.	1	14	1912	Raymond, Wash	Seattle, Wash.
211586	.....	Ga. s.	Lagonia	11	7	41.3	11.7	4.1	Frt.	2	25	1913	Poquoson, Va	Newport News, Va.
211643	.....	Ga. s.	Lakme	6	6	27.2	7.8	3.2	Frt.	1	12	1903	West De Pere, Wis	Milwaukee, Wis.
211504	.....	Ga. s.	Lavinia D	17	9	49.1	15.0	3.6	Frt.	2	37	1913	Eclipse, Va	Newport News, Va.
211448	.....	Ga. s.	Lena	18	12	41.5	14.4	3.7	Fsh.	6	18	1913	Tacoma, Wash	Tacoma, Wash.
211653	.....	Ga. s.	Lena King	6	5	38.2	8.9	3.6	Frt.	1	18	1913	Pocomoke City, Md	Cape Charles, Va.
211738	L. D. H. O.	St. s.	LEWIS K. THURLOW	3,178	2,509	313.5	46.1	23.0	Fsh.	32	1,200	1913	Newport News, Va	Boston, Mass.
211597	.....	Ga. s.	Liberty	66	44	72.4	18.2	7.6	Fsh.	15	110	1913	Seattle, Wash	Seattle, Wash.
211590	.....	*Ga. p.	Lillie R	5	5	31.8	6.0	2.6	Pas.	2	28	1913	Graysboro, Ill	Cairo, Ill.
211730	.....	Ga. s.	Little Bob	11	11	32.6	9.2	4.0	Fsh.	1	12	1908	Sturgeon Bay, Wis	Milwaukee, Wis.
211735	.....	*Ga. p.	Little Joe	6	6	45.3	9.3	2.4	Msc.	1	12	1913	Riverton, Ind	Evansville, Ind.
211777	.....	Ga. y.	Lolterer IV	23	18	49.0	12.4	5.5	Yct.	1	40	1913	Alton, Ill	St. Louis, Mo.
211693	.....	Ga. s.	Louise	18	5	48.5	11.0	4.4	Msc.	1	50	1911	San Francisco, Cal	Honolulu, Hawaii.
211833	.....	Ga. s.	Louise	11	6	37.1	11.4	4.0	Frt.	1	10	1913	Deltaville, Va	Cape Charles, Va.
211655	.....	Ga. s.	Louise S	11	5	34.0	11.6	3.8	Pas.	1	30	1913	Gladstone, Mich	Marquette, Mich.
211821	.....	*Ga. p.	Lucy L. Wade	11	11	63.0	11.0	2.1	Msc.	1	15	1913	Golconda, Ill	Paducah, Ky.
211783	.....	Ga. s.	Lucy R. Ruark	15	8	42 4	12.7	3.7	Frt.	1	20	1913	Fishing Creek, Md	Crisfield, Md.
211571	.....	Ga. s.	Lula	8	6	31.5	7.0	3.0	Pas.	1	16	1912	Cincinnati, Ohio	Memphis, Tenn.
211446	.....	Ga. s.	Lula E	17	8	37.7	11.4	3.6	Pas.	2	24	1908	Milton, Fla	Pensacola, Fla.
211562	.....	St. s.	Lydia	26	18	47.0	14.7	5.2	Fsh.	3	45	1913	Menominee, Mich	Milwaukee, Wis.
211604	.....	Ga. s.	Lydia R	23	20	44.8	13.9	5.9	Pas.	3	37	1913	Bound Brook, N. J	New York, N. Y.
211534	.....	Ga. s.	M. B	15	9	37.5	9.5	4.8	Tow.	1	50	1913	Jacksonville, Fla	Jacksonville, Fla.
211668	.....	*St. p.	M. Carney	75	75	116.0	19.6	4.6	Tow.	5	250	1913	Caseyville, Ky	Evansville, Ind.
211734	.....	St. s.	MANHATTAN	3,539	2,134	320.2	48.1	22.0	Pas.	51	4,000	1913	Wilmington, Del	Wilmington, Del.
211686	.....	*Ga. p.	Mac D	10	8	49.3	16.0	2.2	Tow.	1	25	1913	Parkersburg, W. Va	Pittsburgh, Pa.
211832	L. D. H. Q.	St. s.	MANOA	6,805	4,356	422.6	54.0	33.3	Msc.	78	4,000	1913	Newport News, Va	San Francisco, Cal.
211698	.....	Ga. s.	Margaret	7	6	41.0	11.2	2.4	Frt.	1	10	1913	Stratford, Conn	Bridgeport, Conn.
211739	.....	*Ga. s.	Marie	23	23	67.4	14.2	3.8	Tow.	3	12	1913	Boonville, Mo	Kansas City, Mo.
211452	.....	Ga. s.	Marie M	9	8	42.0	9.8	3.8	Pas.	1	33	1913	Detroit, Mich	Detroit, Mich.
211519	.....	Ga. s.	Marie	13	9	41.6	11.5	4.1	Fsh.	1	20	1913	Ketchikan, Alaska	Ketchikan, Alaska.
211748	.....	Ga. s.	Mary G	11	10	37.7	11.3	4.5	Fsh.	2	20	1913	Plymouth, Mass	Provincetown, Mass.
211549	.....	*Ga. p.	Mary J	18	12	41.0	10.0	3.9	Pas.	3	6	1913	Paducah, Ky	Paducah, Ky.
211789	.....	Ga. s.	Mary D. Milo	5	5	34.9	9.2	3.3	Fsh.	1	16	1913	Marblehead, Mass	Provincetown, Mass.
211628	.....	Ga. s.	Mary S. Faunce	9	6	37.3	12.3	3.9	Frt.	2	14	1913	Coan River, Va	Reedville, Va.
211715	L. D. G. V.	St. s.	MATSONIA	9,728	6,173	480.0	58.1	36.5	Pas.	121	8,500	1913	Newport News, Va	San Francisco, Cal.
211677	.....	Ga. s.	Maude	14	9	57.8	12.2	3.4	Frt.	2	10	1913	Kissimmee, Fla	Tampa, Fla.

MERCHANT STEAM VESSELS OF THE UNITED STATES—OFFICIAL NUMBERS AWARDED, JULY 1–DECEMBER 6, 1913—Continued.

Official No.	Signal letters.	Rig.	Name of vessel.	Gross tonnage.	Net tonnage.	Length.	Breadth.	Depth.	Service.	Crew.	Indicated horsepower.	When built.	Where built.	Home port (where permanent document issues).
						Feet.	*Feet.*	*Feet.*						
211493	.....	Ga. s.	May	11	7	34.8	8.9	3.4	Fsh.	1	20	1913	Ketchikan, Alaska	Ketchikan, Alaska.
211461	.....	Ga. s.	May W	8	5	26.5	9.0	3.6	Frt.	1	8	1913	Seattle, Wash	Seattle, Wash.
211641	.....	Ga. s.	Memories	10	9	28.4	9.7	4.4	Pas.	1	15	1913	East Providence, R. I	Providence, R. I.
211745	.....	St. s.	MICHIGAN	98	50	71.0	20.0	12.5	Tow.	6	150	1913	Cleveland, Ohio	Cleveland, Ohio.
211523	.....	Ga. s.	Michigan Patrol No. 3	20	13	43.8	10.6	4.6	Pol.	2	80	1913	Wyandotte, Mich	Grand Haven, Mich.
211599	.....	St. s.	MILWAUKEE	222	101	107.0	24.0	15.2	Tow.	6	1,000	1913	Seattle, Wash	Seattle, Wash.
211665	.....	Ga. s.	Mimaro	20	17	65.0	9.5	3.6	Pas.	2	58	1913	Portland, Oreg	Portland, Oreg.
211706	.....	Ga. s.	Mound City	7	6	35.0	8.0	2.6	Fer.	1	15	1913	Mound City, Ill	Cairo, Ill.
211691	.....	Ga. s.	Myrtle Endresen	86	45	81.2	18.8	10.0	Fsh.	14	100	1913	Aberdeen, Wash	Seattle, Wash.
211672	.....	Ga. s.	Nabob	39	37	45.0	10.5	2.0	Msc.	2	20	1913	Petersburg, Alaska	Wrangell, Alaska.
211632	.....	Ga. s.	Nan	7	7	30.0	12.0	3.5	Pas.	1	15	1902	Atlantic City, N. J	Somers Point, N. J.
211531	L. D. F. B.	St. s.	NARRAGANSETT	3,539	2,134	320.2	48.1	22.0	Pas.	125	4,000	1913	Wilmington, Del	Wilmington, Del.
211699	.....	*St. p.	Ned	20	20	68.1	12.0	3.0	Tow.	3	75	1913	Nashville, Tenn	Nashville, Tenn.
211761	.....	Ga. s.	Nemo	14	13	39.5	28.7	2.3	Msc.	1	12	1913	Wit, N. C	Beaufort, N. C.
211666	.....	Ga. s.	Nettie	12	12	36.8	12.0	3.5	Frt.	1	18	1905	Brooklyn, N. Y	Wilmington, Del.
211759	.....	St. s.	Newark	231	135	95.1	26.3	12.1	Tow.	7	1,100	1913	Baltimore, Md	New York, N. Y.
211726	.....	St. s.	NEW YORK CENTRAL No. 18.	255	173	99.4	25.5	13.0	Tow.	7	800	1913	Newburgh, N. Y	Do.
211496	.....	Ga. y.	Niagara	46	31	62.2	14.3	6.4	Yct.	3	160	1913	Port Clinton, Ohio	Detroit, Mich.
211451	.....	Ga. y.	Nicolene	20	18	42.0	14.3	3.8	Yct.	1	40	1913	Jacksonville, Fla	Jacksonville, Fla.
211507	.....	Ga. y.	Nirvana	22	13	48.0	14.8	7.8	Yct.	2	30	1913	Boothbay Harbor, Me	Boston, Mass.
211727	L. D. H. C.	St. s.	NORTH AMERICAN	134	14	82.0	21.5	10.4	Tow.	11	50	1913	Camden, N. J	New York, N. Y.
211664	.....	Ga. y.	Oasis	30	23	46.3	14.2	5.0	Yct.	2	40	1913	New York, N. Y	Do.
211700	.....	Ga. s.	Ocean Wave	15	10	39.5	11.4	4.0	Fsh.	5	20	1913	Anacortes, Wash	Seattle, Wash.
211639	.....	Ga. s.	Oliva II	12	8	41.7	12.6	3.5	Frt.	1	20	1913	Hoopers Island, Md	Baltimore, Md.
211645	.....	Ga. s.	On Time	8	7	30.5	10.4	4.8	Fsh.	1	12	1913	Westerly, R. I	Newport, R. I.
211526	.....	Ga. s.	Oscar the Oyster	10	8	37.0	11.5	4.2	Frt.	1	14	1912	Atlantic City, N. J	Somers Point, N. J.
211613	.....	*St. p.	OSCEOLA	474	272	180.0	40.0	8.0	Pas.	33	1,000	1913	Jacksonville, Fla	New York, N. Y.
211635	.....	Ga. s.	Oysterman	30	16	56.2	17.6	5.1	Frt.	2	50	1913	Crittenden, Va	Norfolk, Va.
211676	.....	Ga. s.	Panama	78	71	74.6	21.0	9.7	Msc.	4	100	1913	Key West, Fla	Key West, Fla.
211629	L. D. G. F.	St. s.	PANAMAN	6,649	4,064	407.7	53.7	28.1	Pas.	48	4,000	1913	Sparrows Point, Md	New York, N. Y.
211675	.....	Ga. s.	Pan-America	53	47	55.5	17.9	7.9	Pas.	4	65	1913	Carlstadt, N. J	New York, N. Y.
211505	.....	*Ga. p.	Paul Hussey	11	9	56.0	10.5	2.3	Pas.	1	15	1913	Clarksville, Tenn	Nashville, Tenn.
211592	.....	Ga. s.	Pawtuxet	8	7	25.3	11.4	3.6	Frt.	1	16	1912	Pawtuxet, R. I	Providence, R. I.
211497	.....	Ga. y.	Penguin	31	30	51.0	12.2	5.8	Yct.	2	24	1913	Milwaukee, Wis	Chicago, Ill.
211476	.....	Ga. s.	Peter A	9	8	34.0	11.2	3.5	Fsh.	1	12	1913	Klawack, Alaska	Sulzer, Alaska.
211498	.....	Ga. s.	Pirate	29	20	53.7	15.0	4.9	Fsh.	4	50	1913	Caledonia, Wash	Seattle, Wash.
211487	.....	Ga. s.	Polarine	14	7	40.7	12.0	5.5	Frt.	2	25	1913	East Boothbay, Me	New York, N. Y.
211580	.....	Ga. s.	Princeps	24	10	45.6	13.0	6.6	Frt.	1	.....	1913	Swans Island, Me	Rockland, Me.
211494	.....	Ga. s.	Progress	6	5	29.6	9.3	3.3	Fsh.	1	8	1913	Ketchikan, Alaska	Ketchikan, Alas
211827	.....	Ga. s.	Pronto	10	8	30.0	11.0	1.8	Pas.	1	10	1905	Bayhead, N. J	St. Augustine, Fla.
211724	.....	Ga. s.	Queen	8	6	33.9	8.8	3.2	Msc.	1	15	1913	Treadwell, Alaska	Juneau, Alaska.
211736	.....	Ga. s.	Rachel	10	5	40.2	11.6	3.2	Frt.	1	12	1907	Smyrna, N. C	Newbern, N. C.
211610	L. D. F. T.	St. s.	RADIANT	2,487	1,258	250.0	43.0	26.0	Frt.	30	1,300	1913	Cleveland, Ohio	New York, N. Y.
211641	.....	Ga. s.	Rambler	8	7	32.0	9.6	3.8	Pas.	1	16	1905	Manitowoc, Wis	Houston, Tex.
211795	.....	*Ga. p.	Ranger	14	14	64.4	19.0	2.5	Tow.	1	32	1913	Point Pleasant, W. Va	Pittsburgh, Pa.
211678	.....	Ga. s.	Rapid Transit II	21	19	59.0	12.3	4.6	Msc.	1	30	1913	Indian River, Mich	Grand Haven, Mich.
211621	.....	Ga. s.	Rdal	9	6	35.6	8.9	7.0	Pas.	1	15	1913	Bremerton, Wash	Seattle, Wash.
211720	.....	Ga. s.	Reliance	13	12	34.0	..5	3.6	Fsh.	2	15	1913	Manitowoc, Wis	Milwaukee, Wis.
211647	.....	Ga. s.	Reno	9	8	31.5	9.0	5.0	Pas.	1	15	1912	Bristol, R. I	Providence, R. I.
211802	.....	Ga. s.	Republic	75	51	72.0	19.0	7.8	Fsh.	11	125	1913	Seattle, Wash	Seattle, Wash.
211460	.....	St. s.	Rey Del Rio	130	87	111.0	22.6	8.5	Tow.	11	250	1913	Pascagoula, Miss	Gulfport, Miss.
211640	.....	Ga. s.	Richard V	9	8	33.6	14.5	3.7	Frt.	1	12	1913	Charleston, S. C	Charleston, S. C.
211627	.....	Ga. s.	Rob Roy	10	6	33.6	10.9	4.8	Pas.	1	30	1911	Oakland, Cal	San Francisco, Cal.
211584	.....	Ga. s.	ROBERT E. W	7	7	34.9	6.9	3.0	Tow.	1	14	1913	Mt. Vernon, Ind	Evansville, Ind.
211792	.....	Ga. s.	Robin	24	6	51.4	15.2	4.7	Oys.	3	50	1913	Crittenden, Va	Newport News, Va.
211634	.....	St. s.	Rosalie Mahony	940	539	201.1	41.0	11.7	Frt.	28	550	1913	Hoquiam, Wash	New York, N. Y.
211520	.....	Ga. s.	Ruby	8	6	33.3	11.4	4.0	Fsh.	1	8	1913	Saxman, Alaska	Ketchikan, Alaska.
211774	L. D. H. J.	St. s.	Rush	459	254	163.0	25.0	14.2	Fsh.	28	400	1885	Port Blakeley, Wash	Seattle, Wash.
211824	.....	Ga. s.	Ruth	24	12	53.7	13.6	4.9	Frt.	2	24	1913	Deltaville, Va	Cape Charles, Va.
211764	.....	*St. p.	S. L. Elam	272	272	181.9	29.8	6.0	Pas.	45	600	1913	Slidell, La	New Orleans, La.
211444	.....	St. s.	S. M. Goucher	58	30	65.0	19.1	8.6	Tow.	3	100	1913	Camden, N. J	Philadelphia, Pa.
211790	.....	†St. s.	S. O. Co. of N. Y., No. 20.	173	117	97.1	23.0	10.8	Frt.	8	500	1913	Port Richmond, N. Y	New York, N. Y.
211791	.....	†St. s.	S. O. Co. of N. Y., No. 21.	183	124	96.1	23.6	10.9	Frt.	8	500	1913	.....do	Do.
211755	.....	Ga. s.	S. S. No. 1	14	9	43.5	10.6	4.1	Msc.	2	28	1913	Miami, Fla	Jacksonville, Fla.
211697	.....	Ga. s.	Sadie	14	12	52.1	10.6	4.1	Pas.	1	40	1902	South Boston, Mass	Newport, R. I.
211716	.....	Ga. s.	St. Paul	14	12	52.2	13.7	3.2	Frt.	1	16	1913	Shallotte, N. C	Wilmington, N. C.
211806	.....	St. s.	SALEM	774	526	142.6	38.1	14.6	Fer.	6	700	1913	Wilmington, Del	Wilmington, Del.
211780	.....	Ga. s.	Samuel Thomas	18	13	48.5	15.0	4.4	Frt.	2	13	1913	Elliotts, Md	Crisfield, Md.
211623	L. D. G. C.	St. s.	SANTA CATALINA	6,309	4,026	404.6	53.9	26.3	Frt.	50	5,000	1913	Philadelphia, Pa	New York, N. Y.
211722	L. D. Q. W.	St. s.	SANTA CECILIA	6,309	4,026	404.6	53.9	26.3	Frt.	50	5,000	1913	.....do	Do.
211480	L. D. C. Q.	St. s.	SANTA CLARA	6,309	4,026	404.6	53.9	26.3	Frt.	50	5,000	1913	.....do	Do.
211729	.....	St. s.	Schnoden	48	32	58.3	19.0	7.0	Frt.	3	40	1913	St. James, Mich	Grand Haven, Mich.
211711	.....	Ga. s.	Scout	23	16	55.4	15.4	4.5	Tow.	2	150	1913	Sacramento, Cal	San Francisco, Cal.
211772	.....	Ga. s.	Seattle	91	55	77.0	18.8	9.0	Fsh.	15	110	1913	Seattle, Wash	Seattle, Wash.
211631	.....	Ga. y.	Sea Wolf	25	17	47.4	12.3	6.1	Yct.	....	45	1913	Raymond, Wash	Do.

† Steel.

MERCHANT STEAM VESSELS OF THE UNITED STATES—OFFICIAL NUMBERS AWARDED, JULY 1 DECEMBER 6, 1913 Continued.

Official No.	Signal letters.	Rig.	Name of vessel.	Gross tonnage.	Net tonnage.	Length.	Breadth.	Depth.	Service.	Crew.	Indicated horsepower.	When built.	Where built.	Home port (where permanent document issues).
						Feet.	*Feet.*	*Feet.*						
211527	L. D. C. W	St. s.	Senator Bailey	293	31	113.5	25.5	13.2	Tow.	14	900	1913	Camden, N. J	Philadelphia, Pa.
211803		Ga. s.	Service	13	12	36.0	13.0	4.0	Frt.	2	12	1913	St. Ignace, Mich	Grand Haven, Mich.
211757		St. s.	Shady Side	61	41	85.0	20.0	5.5	Pas.	3	75	1913	Croton-on-Hudson, N. Y.	Albany, N. Y.
211617		Ga. s.	Shamrock	14	13	54.0	14.0	4.3	Misc.	1	20	1913	Supply, N. C	Wilmington, N. C.
211009		*St. p.	Shusana	49	31	79.8	20.9	3.9	Frt.	5	100	1913	Fairbanks, Alaska	Eagle, Alaska.
211638	L. D. G. J.	St. y.	SIALIA	552	308	200.6	27.0	17.3	Yct.	24	1,200	1913	Wilmington, Del	Wilmington, Del.
211554		Ga. s.	Silver Heels	14	9	40.5	10.5	4.4	Pas.	1	25	1913	Chicago, Ill	Chicago, Ill.
211458		Ga. s.	Silvia	7	7	29.0	8.2	3.4	Pas.	1	15	1912	Milwaukee, Wis	Milwaukee, Wis.
211508		Ga. s.	Sitka	74	50	73.0	18.4	8.4	Fsh.	10	75	1913	Seattle, Wash	Seattle, Wash.
211558		Ga. s.	Smyrna	43	24	58.1	19.2	5.3	Frt.	6	65	1913	Cambridge, Md	Wilmington, Del.
211618	L. D. F. W.	St. s.	Solano	926	926	198.2	42.7	14.1	Frt.	3	.....	1913	Raymond, Wash	San Francisco, Cal.
211682		Ga. s.	Somehow	14	9	34.0	11.0	4.0	Misc.	1	16	1913	Bremerton, Wash	Seattle, Wash.
211630		Ga. s.	Sparrow	15	10	50.6	11.7	4.5	Pas.	1	70	1913	Baltimore, Md	Baltimore, Md.
211754		St. s.	Spudel	41	32	62.0	17.6	6.6	Fsh.	4	50	1913	Erie, Pa	Cleveland, Ohio.
211807		St. s.	Standard No. 1	108	62	88.9	21.5	11.0	Tow.	6	450	1913	Oakland, Cal	San Francisco, Cal.
211450		Ga. s.	Star	12	10	40.6	11.0	3.6	Pas.	2	27	1913	Brooklyn, N. Y	New York, N. Y.
211511		Ga. s.	Starling	20	14	54.2	13.2	4.5	Fsh.	3	50	1913	Seattle, Wash	Seattle, Wash.
211535		Ga. s.	Sunrise	9	6	30.0	8.5	2.5	Tow.	1	40	1913	Manette, Wash	Do.
211503	L. D. C. V.	Ga. y.	Surpass	34	27	59.9	15.0	6.5	Yct.	3	64	1913	Atlantic City, N. J	Somers Point, N. J.
211746		St. s.	T. C. Lutz	99	51	71.0	20.0	12.5	Tow.	6	150	1913	Cleveland, Ohio	Cleveland, Ohio.
211563		Ga. s.	Tacoma	7	7	26.2	8.4	3.4	Fsh.	1	8	1913	Green Bay, Wis	Milwaukee, Wis.
211581		Ga. y.	Telaquah	22	19	43.0	12.0	6.3	Yct.	2	50	1913	Eastchester, N. Y	New York, N. Y.
211719		Ga. y.	Temegan II	35	30	54.5	15.0	5.3	Yct.	2	.....	1913	Greenport, N. Y	Do.
211756		Ga. s.	Texas	8	6	38.0	11.7	3.0	Frt.	1	6	1913	Deale, Md	Annapolis, Md.
211809		St. p.	Thelma	53	35	86.0	19.0	4.0	Misc.	8	60	1913	Point Caswell, N. C	Wilmington, N. C.
211784		*Ga. p.	The Olin	14	11	54.8	15.0	1.9	Ferr.	0	10	1913	Nashville, Tenn	Nashville, Tenn.
211826		Ga. s.	Tindeco	13	9	39.7	10.3	3.0	Frt.	1	24	1910	Lake Shore, Md	Baltimore, Md.
211572		Ga. s.	TITANIC	8	6	35.8	8.0	2.5	Pas.	1	40	1913	Rosedale, Miss	Memphis, Tenn.
211585		*Ga. p.	Titanic	5	5	40.8	9.1	1.6	Tow.	2	10	1913	Rumsey, Ky	Evansville, Ind.
211469	L. D. C. M.	St. s.	TOPILA	5,125	3,146	371.5	59.1	28.1	Oil.	35	2,350	1913	Newport News, Va	New York, N. Y.
211673		St. s.	Tourist	33	28	58.4	16.2	5.6	Pas.	3	150	1913	Boothbay Harbor, Me	Portland, Me.
211661		Ga. s.	Tourist II	13	12	46.9	11.6	4.4	Pas.	1	28	1913	Indian River, Mich	Grand Haven, Mich
211465		Ga. s.	Tramp	11	10	36.7	10.5	4.7	Fsh.	2	15	1912	Rogers City, Mich	Port Huron, Mich.
211751		Ga. s.	Two Bros	8	7	28.0	8.4	3.0	Fsh.	2	8	1913	Northport, Mich	Grand Haven, Mich.
211486	L. D. C. R.	St. s.	TYLER	3,928	2,960	322.2	47.2	15.5	Frt.	35	1,700	1913	Camden, N. J	New York, N. Y.
211733		Ga. s.	Utility	47	43	63.0	20.9	4.4	Frt.	1	60	1913	Fall River, Mass	Newport, R. I.
211463		Ga. s.	Vasten	12	8	39.2	9.0	3.6	Pas.	5	25	1913	Seattle, Wash	Seattle, Wash.
211551		Ga. s.	Venus	37	25	52.4	15.7	7.4	Fsh.	7	50	1913	Tacoma, Wash	Tacoma, Wash.
211456		*Ga. p.	Vernie	12	12	45.5	11.7	2.8	Tow.	3	20	1913	Kansas City, Kans	Kansas City, Mo.
211779		Ga. s.	Vienna	9	6	35.7	10.3	4.6	Fsh.	3	30	1913	Los Angeles, Cal	Los Angeles, Cal.
211633	L. D. G. H.	Ga. y.	Vincent V	20	15	53.2	11.4	5.0	Yct.	2	32	1913	West Lynn, Mass	Somers Point, N. J.
211793		Ga. s.	Violet	5	5	34.1	7.9	2.3	Misc.	1	8	1913	Wit, N. C	Beaufort, N. C.
211654		Ga. y.	Virginia D	19	16	40.4	10.8	7.3	Yct.	3	45	1913	San Diego, Cal	San Diego, Cal.
211731		Ga. s.	Vivian	11	11	31.6	9.7	3.5	Fsh.	1	15	1913	Menominee, Mich	Milwaukee, Wis.
211606		St. s.	W. B. KEENE	396	269	136.7	27.6	14.7	Frt.	10	200	1913	Port Richmond, N. Y	New York, N. Y.
211704		St. s.	Wauwatosa	162	110	92.4	29.1	10.0	Frt.	5	327	1913	Brooklyn, N. Y	Do.
211544	L. D. F. J.	St. s.	WAVE	248	119	117.8	22.5	11.6	Fsh.	18	450	1913	Quincy, Mass	Boston, Mass.
211649		*Ga. p.	Wild Goose	8	6	39.0	7.2	3.0	Pas.	1	15	1913	Little Rock, Ark	Memphis, Tenn.
211703		*Ga. y.	Willena	162	124	90.0	23.0	4.0	Yct.	3	60	1913	Chicago, Ill	Chicago, Ill.
211687		St. s.	WILLIAM J. GILLEN	203	130	98.9	32.6	9.7	Frt.	5	300	1913	Tottenville, N. Y	New York, N. Y.
211594		Ga. s.	William Pitt	8	5	35.0	10.3	3.6	Misc.	2	25	1913	Dames Point, Fla	Jacksonville, Fla.
211602	L. D. G. S.	St. s.	Wilmington	1,008	570	199.0	41.6	15.4	Frt.	22	500	1913	North Bend, Oreg	San Francisco, Cal.
211798		Ga. s.	Winifred	20	18	50.0	9.5	2.8	Pas.	2	72	1913	Wrangell, Alaska	Wrangell, Alaska.
211588		*Ga. p.	Witte	6	5	31.0	8.0	3.0	Pas.	2	8	1913	Fayville, Ill	Cairo, Ill.
211768		Ga. s.	Wiwurna III	10	7	36.5	10.0	4.5	Pas.	1	12	1912	Atlantic City, N. J	Somers Point, N. J.
211579		Ga. s.	Yankee	25	17	52.0	14.4	5.0	Tow.	1	125	1913	Oakland, Cal	San Francisco, Cal.
211659		*Ga. p.	Yokama	21	20	39.5	10.4	6.9	Pas.	1	60	1913	Chicago, Ill	Chicago, Ill.
211622		Ga. s.	Zira	7	7	30.0	8.7	3.6	Pas.	1	7	1913	Marblehead, Mass	Marblehead, Mass.

UNRIGGED MERCHANT VESSELS OF THE UNITED STATES—OFFICIAL NUMBERS AWARDED, JULY 1–DECEMBER 6, 1913.

Official No.	Class.	Name of vessel.	Gross tonnage.	Net tonnage.	Crew.	When built.	Where built.	Home port (where permanent document issues).
165448	Barge	A	137	137	0	1908	Berwick, La	Houston, Tex.
165393	Scow	A. & D. No. 19	26	26	0	1913	Bellingham, Wash	Seattle, Wash.
165401	do	A. & D. No. 20	26	26	0	1913	do	Do.
165473	Barge	Adam Schumann	377	377	1	1910	Kingston, N. Y	New York, N. Y.
165418	do	Alexander	447	421	1	1913	Mariner Harbor, N. Y	Do.
165494	Canal boat	Alice Killian	107	100	1	1913	Rondout, N. Y	Albany, N. Y.
165474	Scow	Altoona	112	106	1	1913	Elizabeth, N. J	Perth Amboy, N. J.
165377	do	Apex No. 12	5	5	0	1913	Anacortes, Wash	Port Townsend, Wash.
165378	do	Apex No. 13	5	5	0	1913	do	Do.
165379	do	Apex No. 14	5	5	0	1913	do	Do.
165432	Barge	Arcadia	453	427	1	1913	Marine Harbor, N. Y	New York, N. Y.
165458	do	Arizona	245	245	1	1913	Brooklyn, N. Y	Do.
165381	Scow	Atglen	150	141	0	1900	South Rondout, N. Y	Perth Amboy, N. J.
165410	do	B. C. Co. 3	12	12	0	1913	Seattle, Wash	Seattle, Wash.
165420	do	B. C. Co. 4	12	12	0	1913	do	Do.
165433	Barge	Barnes	454	427	1	1913	Mariner Harbor, N. Y	New York, N. Y.
165536	Scow	Baspaco	201	195	0	1913	Perth Amboy, N. J	Perth Amboy, N. J.
165142	Barge	Beaumont	157	157	1	1913	Kingston, N. Y	New York, N. Y.
165428	do	Benicia	232	225	1	1913	Brooklyn, N. Y	Do.
165531	Scow	Bolcom No. 11	197	197	0	1913	Seattle, Wash	Seattle, Wash.
165425	Barge	Brills	474	474	1	1913	Tottenville, N. Y	New York, N. Y.
165480	do	BROOKLYN EASTERN DISTRICT TERMINAL No. 6.	825	825	1	1913	Camden, N. J	Do.
165459	do	Bronxville	454	427	1	1913	Mariner Harbor, N. Y	Do.
165163	do	Burnside	450	429	1	1913	do	Do.
165141	House-boat	By-Beth	46	46	1	1913	Baltimore, Md	Annapolis, Md.
165149	Barge	C	137	137	0	1908	Berwick, La	Houston, Tex.
165114	do	C. L. Perkins	157	144	3	1913	South Portland, Me	Portsmouth, N. H.
165426	do	Califon	472	472	1	1913	Tottenville, N. Y	New York, N. Y.
165475	do	Cayuga	450	421	1	1913	Mariners Harbor, N. Y	Do.
165467	Scow	Charles Collins	22	22	0	1912	Detroit, Mich	Detroit, Mich.
165495	Canal boat	Charles A. Riley	108	100	1	1913	Whitehall, N. Y	Albany, N. Y.
165508	Scow	Chesley No. 1	216	216	0	1913	Seattle, Wash	Seattle, Wash.
165528	do	Chesley No. 6	201	201	0	1913	do	Do.
165405	do	Chesley No. 13	202	202	0	1913	do	Do.
165527	Barge	Chichen	142	142	2	1913	Brunswick, Ga	New York, N. Y
165134	Canal boat	Clarence E. F. Dumaresq	124	118	1	1913	Whitehall, N. Y	Plattsburg, N. Y.
165193	Scow	Clark-Nickerson No. 2	348	348	0	1913	Seattle, Wash	Seattle, Wash.
165146	Barge	Cohansey	473	473	1	1913	Elkton, Md	Philadelphia, Pa.
165511	do	Compañía de Navigación Interlo S. A. 107	395	395	1	1913	Lockmoor, La	New Orleans, La.
165521	do	Compañía de Navigación Interlo S. A. 108	395	395	1	1913	do	Do.
165525	do	Compañía de Navigación Interlo S. A. 109	395	395	1	1913	do	Do.
165526	do	Compañía de Navigación Interlo S. A. 110	395	395	1	1913	do	Do.
165141	do	Cresson	173	164	0	1894	South Rondout, N. Y	Perth Amboy, N. J.
165398	Scow	Crosby No. 2	142	142	0	1913	Seattle, Wash	Seattle, Wash.
165417	do	Crosby No. 3	142	142	0	1913	do	Do.
165150	Barge	D	137	137	0	1913	Berwick, La	Houston, Tex.
165100	Scow	D. L. Co. XXVI	279	279	0	1913	Seattle, Wash	Seattle, Wash.
165472	do	D. L. Co. XXVII	279	279	0	1913	do	Do.
165538	Barge	D. N. Co. 100	342	342	1	1913	Ambridge, Pa	Houston, Tex.
165539	do	D. N. Co. 101	342	342	1	1913	do	Do.
165382	Scow	Derry	142	132	0	1894	South Rondout, N. Y	Perth Amboy, N. J.
165537	Canal boat	Deverne Harvey	134	122	1	1897	Durhamville, N. Y	Buffalo, N. Y.
165523	Barge	Devotion	294	294	1	1906	Kingston, N. Y	New York, N. Y.
165540	do	DIRECT NAVIGATION CO. No. 102	342	342	1	1913	Ambridge, Pa	Houston, Tex.
165541	do	DIRECT NAVIGATION CO. No. 103	342	342	1	1913	do	Do.
165542	do	DIRECT NAVIGATION CO. No. 104	342	342	1	1913	do	Do.
165514	do	Driver No. 1	58	58	0	1912	King Cove, Alaska	Unalaska, Alaska.
165464	Canal boat	E. H. Bragg	109	103	1	1888	Buffalo, N. Y	Plattsburg, N. Y.
165481	do	Edward Kelly	48	46	1	1910	Hudson Falls, N. Y	Albany, N. Y.
165162	Barge	Edward B. Page	278	278	1	1912	Athens, N. Y	New York, N. Y.
165522	do	Elmer	282	268	0	1913	Glidersleeve, Conn	Hartford, Conn.
165520	do	El Paso	221	221	1	1913	Kingston, N. Y	New York, N. Y.
165454	Canal boat	F. R. No. 3	181	181	1	1913	Sault Ste. Marie, Mich	Marquette, Mich.
165478	Barge	Fordham	449	420	1	1913	Mariners Harbor, N. Y	New York, N. Y.
165453	do	Frank	314	309	0	1913	Glidersleeve, Conn	Hartford, Conn.
165459	do	Frank	197	197	1	1905	Brooklyn, N. Y	New York, N. Y.
165383	Scow	Frazer	116	107	0	1897	South Rondout, N. Y	Perth Amboy, N. J.
165390	Barge	Frederick	369	369	2	1913	North Bend, Oreg	Yaquina, Oreg.
165502	do	Frederick W. Kelly	205	201	1	1913	Rondout, N. Y	Albany, N. Y.
165468	Scow	G. L. 35	349	339	0	1907	South Chicago, Ill	Duluth, Minn.
165469	do	G. L. 37	242	242	0	1908	South Rondout, N. Y	Perth Amboy, N. J.
165504	do	G. L. Co. No. 9	180	180	0	1909	South Chicago, Ill	Duluth, Minn.
165384	do	Gap	116	107	0	1897	South Rondout, N. Y	Perth Amboy, N. J.
165524	Barge	George S. Reppller	395	395	1	1913	Kingston, N. Y	New York, N. Y.
165456	Scow	Gopher	15	15	0	1913	Anacortes, Wash	Seattle, Wash.
165402	Barge	Greendale	443	411	1	1913	Mariners Harbor, N. Y	New York, N. Y.
165385	do	Greene	265	257	0	1908	Perth Amboy, N. J	Perth Amboy, N. J.
165380	Scow	H. & S. No. 10	170	170	0	1913	Seattle, Wash	Seattle, Wash.
165421	do	H. & S. No. 11	284	284	0	1913	do	Do.

UNRIGGED MERCHANT VESSELS OF THE UNITED STATES—OFFICIAL NUMBERS AWARDED, JULY 1 DECEMBER 6, 1913 Contd.

Official No.	Class.	Name of vessel.	Gross Tonnage.	Net tonnage.	Crew.	When built.	Where built.	Home port (where permanent document issues).
165413	Scow	H. & S. No. 12	114	114	0	1913	Seattle, Wash	Seattle, Wash
165135	do	H. & S. No. 11	105	105	0	1913	do	Do.
165488	Barge	Harry	314	309	0	1913	Gildersleeve, Conn	Hartford, Conn.
165395	Scow	HIBERNIA	316	316	0	1913	Ecorse, Mich	Buffalo, N. Y.
165452	Barge	Imperator	447	447	1	1913	Brooklyn, N. Y	New York, N. Y.
165388	Scow	Irwin	142	134	0	1898	South Rondout, N. Y	Perth Amboy, N. J.
165460	Barge	James	5	5	1	1909	Pluhook, Tenn	Chattanooga, Tenn.
165505	do	James J. Kelly	420	420	1	1913	Kingston, N. Y	New York, N. Y.
165157	Scow	James Rye No. 2	152	152	1	1901	Sault Ste. Marie, Mich	Marquette, Mich.
165498	Canal boat	Jennie Hardy	109	102	1	1900	Whitehall, N. Y	Albany, N. Y.
165423	Barge	John J	291	291	1	1913	Brooklyn, N. Y	New York, N. Y.
165461	do	Joseph F. Miller	274	274	1	1912	Athens, N. Y	Do.
165534	Scow	Jupiter	444	424	2	1912	Sault Ste. Marie, Mich	Marquette, Mich.
165519	do	K. C. No. 3	21	21	0	1912	King Cove, Alaska	Unalaska, Alaska.
165518	do	K. C. No. 4	21	21	0	1912	do	Do.
165517	do	K. C. No. 5	21	21	0	1912	do	Do.
165516	do	K. C. No. 6	25	25	0	1912	do	Do.
165515	do	K. C. No. 7	25	25	0	1912	do	Do.
165902	do	K. & W. No. 7	61	61	0	1913	Seattle, Wash	Seattle, Wash.
165509	Barge	Katherine Howard	583	583	0	1913	South Rondout, N. Y	New York, N. Y.
165543	do	Kenneth W. McNeil	578	578	1	1913	Kingston, N. Y	Do.
165485	do	Kenyll	466	466	1	1913	Tottenville, N. Y	Do.
165406	Scow	L. No. 7	26	26	0	1913	Bellingham, Wash	Seattle, Wash.
165407	do	L. No. 8	26	26	0	1913	do	Do.
165399	Barge	L. B. S. Co. No. 31	225	225	1	1913	Tottenville, N. Y	New York, N. Y.
165436	do	L. B. S. Co. No. 35	225	225	1	1913	do	Do.
165437	do	L. B. S. Co. No. 36	225	225	1	1913	do	Do.
165438	do	L. B. S. Co. No. 37	225	225	1	1913	do	Do.
165417	do	Lakeport	178	178	1	1913	Elizabethport, N. J	Do.
165479	do	Lawrence	370	325	2	1913	North Bend, Oreg	Coos Bay, Oreg.
165529	do	Leach Bros	424	424	1	1913	Kingston, N. Y	New York, N. Y.
165440	Scow	Lewis No. 1	24	24	0	1901	Port Blakeley, Wash	Seattle, Wash.
165466	Canal boat	Lillie and Nellie	97	93	0	1881	Tonawanda, N. Y	New York, N. Y.
165497	do	Louis P. Forth	105	99	1	1913	Watervliet, N. Y	Albany, N. Y.
165431	Barge	M. B. Co. No. 11	269	269	0	1913	Mobile, Ala	Galveston, Tex.
165498	Canal boat	Marie C. Hanley	108	100	1	1913	Whitehall, N. Y	Albany, N. Y.
165387	Scow	Mihlin	150	141	0	1900	South Rondout, N. Y	Perth Amboy, N. J.
165391	Canal boat	Miriam A. Moorhead	102	96	1	1886	Buffalo, N. Y	Albany, N. Y.
165512	Barge	Mocassin	473	473	1	1913	Elkton, Md	Philadelphia, Pa.
165396	Barge	Monterey	229	229	1	1913	Brooklyn, N. Y	New York, N. Y.
165443	Scow	Morse Bros. No. 1	20	20	1	1913	Bath, Me	Bath, Me.
165489	do	Morse Bros. No. 2	21	21	1	1913	do	Do.
165510	do	Myra C. Dobbins	15	8	1	1913	do	Do.
165108	do	Nero	11	11	0	1913	Ketchikan, Alaska	Ketchikan, Alaska.
165508	Barge	Newburgh	443	411	1	1913	Mariners Harbor, N. Y	New York, N. Y.
165119	do	No. 1	11	11	0	1913	Sanny Point, Alaska	Ketchikan, Alaska.
165513	Scow	No. 3 A	32	32	0	1912	Detroit, Mich	Detroit, Mich.
165415	do	No. 1913	368	368	1	1913	Manitowoc, Wis	Milwaukee, Wis.
165416	do	No. 1914	368	368	1	1913	do	Do.
165507	Barge	Nyando	443	411	1	1913	Mariners Harbor, N. Y	New York, N. Y.
165487	do	O. D. No. 45	345	345	1	1913	Suffolk, Va	Do.
165424	do	O. D. No. 46	336	336	1	1913	do	Do.
165482	Canal boat	Orville Griffin	57	53	1	1910	Hudson Falls, N. Y	Albany, N. Y.
165127	Scow	P. F. & P. Co. No. 1	8	8	0	1913	Aberdeen, Wash	Seattle, Wash.
165530	Barge	P. R. R. 460	431	431	0	1913	Perth Amboy, N. J	New York, N. Y.
165532	do	P. R. R. 464	429	429	1	1913	Brooklyn, N. Y	Do.
165455	do	P. S. B. & D. Co. No. 1	30	30	0	1913	Eastside, Oreg	Empire, Oreg.
165501	Lighter	Pequosette	249	198	0	1913	Bath, Me	Boston, Mass.
165470	Barge	Phoenix	293	293	1	1913	Brooklyn, N. Y	New York, N. Y.
165484	Scow	PONTOON	476	405	2	1913	Cleveland, Ohio	Cleveland, Ohio.
165403	do	Porter No. 21	27	27	0	1913	Anacortes, Wash	Seattle, Wash.
165401	do	Porter No. 22	27	27	0	1913	do	Do.
165422	do	Porter No. 23	27	27	0	1913	do	Do.
165465	Barge	Red Eagle	448	448	1	1913	Kingston, N. Y	New York, N. Y.
165544	do	P. R. R. 270	251	251	2	1913	Fairfield, Md	Do.
165429	do	Rose No. 5	15	15	0	1913	Eagle Harbor, Wash	Seattle, Wash.
165445	do	Rose No. 6	26	26	0	1913	do	Do.
165503	Canal boat	Rose E. Hanley	107	100	1	1901	Whitehall, N. Y	Albany, N. Y.
165402	Scow	S. & F. Co. No. 20	166	155	3	1913	Perth Amboy, N. J	Perth Amboy, N. J.
165471	do	S. & F. Co. No. 21	166	155	3	1913	do	Do.
165451	Barge	Sonoma	239	239	1	1913	Brooklyn, N. Y	New York, N. Y.
165411	do	Stockton	248	240	1	1913	do	Do.
165535	do	Suwannee	466	466	1	1913	Chesapeake City, Md	Philadelphia, Pa.
165409	Scow	T. B. Co. No. 2	36	36	0	1913	Seattle, Wash	Seattle, Wash.
165533	Barge	TAMESI	632	618	1	1918	Newport News, Va	New York, N. Y.
165397	do	Tango	231	231	1	1913	Lockmoor, La	Morgan City, La.
165499	Canal boat	Thomas Colombe	104	97	1	1913	Waterford, N. Y	Albany, N. Y.
165483	do	Thomas Griffin	48	40	1	1910	Hudson Falls, N. Y	Do.
165394	do	Tuckahoe	466	466	1	1913	Chesapeake City, Md	Philadelphia, Pa.

UNRIGGED MERCHANT VESSELS OF THE UNITED STATES—OFFICIAL NUMBERS AWARDED JULY 1–DECEMBER 6, 1813—Contd.

Official No.	Class.	Name of vessel.	Gross tonnage.	Net tonnage.	Crew.	When built.	Where built.	Home port (where permanent document issues).
165490	Canal boat	Tucson	283	283	1	1913	Brooklyn, N. Y.	New York, N. Y.
165388	Scow	Tyrone	107	99	0	1898	South Rondout, N. Y.	Perth Amboy, N. J.
165412	Dredge	U. D. Co. No. 2	469	469	35	1907	Galveston, Tex.	Galveston, Tex.
165477	Barge	Uxmal	142	142	2	1913	Brunswick, Ga.	New York, N. Y.
165470	do	W. A. Golden	402	402	1	1912	South Rondout, N. Y.	Do.
165500	do	W. Ferdinand Armstrong	382	371	1	1913	Athens, N. Y.	Albany, N. Y.
165430	do	Waco	152	152	1	1913	Kingston, N. Y.	Do.
165389	do	Washoe	279	257	0	1908	Perth Amboy, N. J.	Perth Amboy, N. J.
165439	do	Williams Line No. 21	209	209	1	1913	Brooklyn, N. Y.	New York, N. Y.
165491	do	Willis G. Townes	579	579	1	1913	Rondout, N. Y.	Do.

O

DEPARTMENT OF COMMERCE
BUREAU OF NAVIGATION

SEAGOING VESSELS OF THE UNITED STATES

WITH

OFFICIAL NUMBERS AND SIGNAL LETTERS

1913

PART VI

OF THE

FORTY-FIFTH ANNUAL LIST OF MERCHANT VESSELS OF THE UNITED STATES
FOR THE YEAR ENDED JUNE 30, 1913

[Printed exclusively for the instruction of captains of seagoing vessels of the United States]

WASHINGTON
GOVERNMENT PRINTING OFFICE
1913

LETTER OF TRANSMITTAL.

DEPARTMENT OF COMMERCE,
BUREAU OF NAVIGATION,
Washington, August 22, 1913.

SIR: In compliance with the provisions of the act of Congress approved July 5, 1884, directing the Commissioner of Navigation to "annually prepare and publish a list of vessels of the United States belonging to the commercial marine, specifying the official number, signal letters, name, rig, tonnage, home port, and place and date of building of every vessel, distinguishing sailing vessels from such as are propelled by steam or other motive power," the forty-fifth annual list of such vessels has been submitted, it being the thirtieth annual list prepared by the Bureau of Navigation, and bringing the record of the merchant vessels of the United States down to June 30, 1913.

This volume constitutes Part VI, and is designed specially for the use of signal stations and masters of seagoing vessels. It contains the names of vessels having distinguishing signal letters, classed as follows:

Seagoing merchant vessels of the United States.

Yachts.

Seagoing merchant vessels, arranged according to names of managing owners.

Vessels belonging to the Navy, the Quartermaster's Department, the Engineer Department, the Revenue-Cutter Service, the Lighthouse Service, the Coast and Geodetic Survey, and the Bureau of Fisheries.

Lists of merchant, Navy, Army, and revenue vessels equipped with radio apparatus, and stations belonging to the Army and Navy.

Information relating to merchant vessels is arranged as follows:

1. Official number of the vessel.
2. Signal letters.
3. Rig (*with decks and masts*).
4. Name.
5. Tonnage (*gross and net*).
6. Register dimensions (*length, breadth, and depth*).
7. Year of building.
8. Place of building.
9. Home port (*where permanent document issues*).
10. Name of the managing owner.

Signal letters are assigned to seagoing vessels of the United States, and upon application, made through a collector of customs, they will be granted to yachts, and, in particular cases, to other vessels, if necessary. Such letters afford the means of recognition by signals at sea.

Respectfully,

EUGENE TYLER CHAMBERLAIN,
Commissioner.

To Hon. WILLIAM C. REDFIELD,
Secretary of Commerce.

RULES TO PREVENT COLLISIONS OF VESSELS.

[Department Circular No. 230. Supersedes Department Circular No. 158, Nov. 21, 1907.]

DEPARTMENT OF COMMERCE AND LABOR,
OFFICE OF THE SECRETARY,
Washington, June 27, 1911.

To collectors of customs and others concerned:

The attention of all persons concerned is invited to the rules to prevent collisions of vessels printed on the following pages (6 to 20).

In the left-hand column are printed the revised international rules. In the right-hand column are printed the rules for the navigation of rivers, harbors, and inland waters of the United States navigable by seagoing vessels.

The rules in this circular do not apply to the Great Lakes and connecting and tributary waters as far east as Montreal. Rules for those waters are distinct and are published in Department Circular No. 231.

The rules in this circular do not apply to the Red River of the North and rivers flowing into the Gulf of Mexico and their tributaries. To these waters the rules now in use, to be found in section 4233 of the Revised Statutes of the United States and its amendments, and rules made, pursuant to section 4412 of the Revised Statutes, by the Board of Supervising Inspectors of Steam Vessels, will continue in force.

Following these rules, on pages 21 to 23, are printed the lines of demarcation within which, after July 31, 1911, the inland rules of the right-hand column are applicable (except, as already noted, on the Red River of the North and rivers flowing into the Gulf of Mexico and their tributaries), and also the lines of demarcation of inland waters of the United States bordering on the Gulf of Mexico, where the pilot rules for western rivers apply.

Attention is directed to the definition common to both rules: "The words 'steam vessel' shall include any vessel propelled by machinery."

The act approved June 9, 1910, to amend laws for preventing collisions of vessels and to regulate equipment of certain motor boats on the navigable waters of the United States is printed on pages 24 and 25. These rules do not alter or amend the revised international rules in the left-hand columns on following pages. They do modify the inland rules in the right-hand columns so far as concerns motor boats, defined to include "every vessel propelled by machinery and not more than sixty-five feet in length except tugboats and towboats propelled by steam." The motor-boat law applies also to the Great Lakes and western rivers.

BENJ. S. CABLE, *Acting Secretary.*

INTERNATIONAL RULES.

I.—ENACTING CLAUSE, SCOPE, AND PENALTY.

Be it enacted by the Senate and House of Representatives of the United States of America in Congress assembled, That the following regulations for preventing collisions at sea shall be followed by all public and private vessels of the United States upon the high seas and in all waters connected therewith, navigable by seagoing vessels.

ART. 30. Nothing in these rules shall interfere with the operation of a special rule, duly made by local authority, relative to the navigation of any harbor, river, or inland waters.

PRELIMINARY DEFINITIONS.

In the following rules every steam vessel which is under sail and not under steam is to be considered a sailing vessel, and every vessel under steam, whether under sail or not, is to be considered a steam vessel.

The words "steam vessel" shall include any vessel propelled by machinery.

INLAND RULES.

I.—ENACTING CLAUSE, SCOPE, AND PENALTY.

Whereas the provisions of chapter eight hundred and two of the laws of eighteen hundred and ninety, and the amendments thereto, adopting regulations for preventing collisions at sea [i. e., international rules of left-hand column], apply to all waters of the United States connected with the high seas navigable by seagoing vessels, except so far as the navigation of any harbor, river, or inland waters is regulated by special rules duly made by local authority; and

Whereas it is desirable that the regulations relating to the navigation of all harbors, rivers, and inland waters of the United States, except the Great Lakes and their connecting and tributary waters as far east as Montreal and the Red River of the North and rivers emptying into the Gulf of Mexico and their tributaries, shall be stated in one act: Therefore,

Be it enacted by the Senate and House of Representatives of the United States of America in Congress assembled, That the following regulations for preventing collisions shall be followed by all vessels navigating all harbors, rivers, and inland waters of the United States, except the Great Lakes and their connecting and tributary waters as far east as Montreal and the Red River of the North and rivers emptying into the Gulf of Mexico and their tributaries, and are hereby declared special rules duly made by local authority:

SEC. 3. *That every pilot, engineer, mate, or master of any steam vessel, and every master or mate of any barge or canal boat, who neglects or refuses to observe the provisions of this act, or the regulations established in pursuance of the preceding section [see section 2, page 9], shall be liable to a penalty of fifty dollars, and for all damages sustained by any passenger in his person or baggage by such neglect or refusal: Provided, That nothing herein shall relieve any vessel, owner, or corporation from any liability incurred by reason of such neglect or refusal.*

SEC. 4. *That every vessel that shall be navigated without complying with the provisions of this act shall be liable to a penalty of two hundred dollars, one-half to go to the informer, for which sum the vessel so navigated shall be liable and may be seized and proceeded against by action in any district court of the United States having jurisdiction of the offense.*

PRELIMINARY DEFINITIONS.

In the following rules every steam vessel which is under sail and not under steam is to be considered a sailing vessel, and every vessel under steam, whether under sail or not, is to be considered a steam vessel.

The words "steam vessel" shall include any vessel propelled by machinery.

INTERNATIONAL RULES.

A vessel is "under way," within the meaning of these rules, when she is not at anchor, or made fast to the shore, or aground.

II.—LIGHTS, AND SO FORTH.

The word "visible" in these rules when applied to lights shall mean visible on a dark night with a clear atmosphere.

ARTICLE 1. The rules concerning lights shall be complied with in all weathers from sunset to sunrise, and during such time no other lights which may be mistaken for the prescribed lights shall be exhibited.

STEAM VESSELS—MASTHEAD LIGHT.

ART. 2. A steam vessel when under way shall carry—(a) On or in front of the foremast, or if a vessel without a foremast, then in the fore part of the vessel, at a height above the hull of not less than twenty feet, and if the breadth of the vessel exceeds twenty feet, then at a height above the hull not less than such breadth, so, however, that the light need not be carried at a greater height above the hull than forty feet, a bright white light, so constructed as to show an unbroken light over an arc of the horizon of twenty points of the compass, so fixed as to throw the light ten points on each side of the vessel, namely, from right ahead to two points abaft the beam on either side, and of such a character as to be visible at a distance of at least five miles.

STEAM VESSELS—SIDE LIGHTS.

(b) On the starboard side a green light so constructed as to show an unbroken light over an arc of the horizon of ten points of the compass, so fixed as to throw the light from right ahead to two points abaft the beam on the starboard side, and of such a character as to be visible at a distance of at least two miles.

(c) On the port side a red light so constructed as to show an unbroken light over an arc of the horizon of ten points of the compass, so fixed as to throw the light from right ahead to two points abaft the beam on the port side, and of such a character as to be visible at a distance of at least two miles.

(d) The said green and red side lights shall be fitted with inboard screens projecting at least three feet forward from the light, so as to prevent these lights from being seen across the bow.

STEAM VESSELS—RANGE LIGHTS.

(e) A steam vessel when under way may carry an additional white light similar in construction to the light mentioned in subdivision (a). These two lights shall be so placed in line with the keel that one shall be at least fifteen feet higher than the

INLAND RULES.

A vessel is "under way," within the meaning of these rules, when she is not at anchor, or made fast to the shore or aground.

II.—LIGHTS, AND SO FORTH.

The word "visible" in these rules, when applied to lights, shall mean visible on a dark night with a clear atmosphere.

ARTICLE 1. *The rules concerning lights shall be complied with in all weathers from sunset to sunrise, and during such time no other lights which may be mistaken for the prescribed lights shall be exhibited.*

STEAM VESSELS—MASTHEAD LIGHT.

ART. 2. *A steam vessel when under way shall carry—(a) On or in the front of the foremast, or if a vessel without a foremast, then in the fore part of the vessel, a bright white light so constructed as to show an unbroken light over an arc of the horizon of twenty points of the compass, so fixed as to throw the light ten points on each side of the vessel, namely, from right ahead to two points abaft the beam on either side, and of such a character as to be visible at a distance of at least five miles.*

STEAM VESSELS—SIDE LIGHTS.

(b) On the starboard side a green light so constructed as to show an unbroken light over an arc of the horizon of ten points of the compass, so fixed as to throw the light from right ahead to two points abaft the beam on the starboard side, and of such a character as to be visible at a distance of at least two miles.

(c) On the port side a red light so constructed as to show an unbroken light over an arc of the horizon of ten points of the compass, so fixed as to throw the light from right ahead to two points abaft the beam on the port side, and of such a character as to be visible at a distance of at least two miles.

(d) The said green and red side lights shall be fitted with inboard screens projecting at least three feet forward from the light, so as to prevent these lights from being seen across the bow.

STEAM VESSELS—RANGE LIGHTS.

(e) A seagoing steam vessel when under way may carry an additional white light similar in construction to the light mentioned in subdivision (a). These two lights shall be so placed in line with the keel that one shall be at least fifteen feet higher

INTERNATIONAL RULES.

other, and in such a position with reference to each other that the lower light shall be forward of the upper one. The vertical distance between these lights shall be less than the horizontal distance

STEAM VESSELS WHEN TOWING.

ART. 3. A steam vessel when towing another vessel shall, in addition to her side lights, carry two bright white ~~lights in a~~ vertical line one over the other, not less than six feet apart, and when towing more than one vessel shall carry an additional bright white light six feet above or below such lights, if the length of the tow measuring from the stern of the towing vessel to the stern of the last vessel towed exceeds six hundred feet. Each of these lights shall be of the same construction and character, and shall be carried in the same position as the white light mentioned in article two (a), excepting the additional light, which may be carried at a height of not less than fourteen feet above the hull.

Such steam vessel may carry a small white light abaft the funnel or aftermast for the vessel towed to steer by, but such light shall not be visible forward of the beam.

SPECIAL LIGHTS.

ART. 4. (a) A vessel which from any accident is not under command shall carry at the same height as a white light mentioned in article two (a), where they can best be seen, and if a steam vessel in lieu of that light, two red lights, in a vertical line one over the other, not less than six feet apart, and of such a character as to be visible all around the horizon at a distance of at least two miles; and shall by day carry in a vertical line, one over the other, not less than six feet apart, where they can best be seen, two black balls or shapes, each two feet in diameter.

(b) A vessel employed in laying or in picking up a telegraph cable shall carry in the same position as the white light mentioned in article two (a), and if a steam vessel in lieu of that light, three lights in a vertical line, one over the other, not less than six feet apart. The highest and lowest of these lights shall be red, and the middle light shall be white, and they shall be of such a character as to be visible all around the horizon, at a distance of at least two miles. By day she shall carry in a vertical line, one over the other, not less than six

INLAND RULES.

than the other, and in such a position with reference to each other that the lower light shall be forward of the upper one. The vertical distance between these lights shall be less than the horizontal distance.

(f) All steam vessels (except seagoing vessels and ferryboats), shall carry in addition to green and red lights required by article two (b), (c), and screens as required by article two (d), a central range of two white lights; the after light being carried at an elevation at least fifteen feet above the light at the head of the vessel. The headlight shall be so constructed as to show an unbroken light through twenty points of the compass, namely, from right ahead to two points abaft the beam on either side of the vessel, and the after light so as to show all around the horizon.

STEAM VESSELS WHEN TOWING.

ART. 3. *A steam vessel when towing another vessel shall, in addition to her side lights, carry two bright white lights in a vertical line one over the other not less than three feet apart, and when towing more than one vessel shall carry an additional bright white light three feet above or below such lights, if the length of the tow measuring from the stern of the towing vessel to the stern of the last vessel towed exceeds six hundred feet. Each of these lights shall be of the same construction and character, and shall be carried in the same position as the white light mentioned in article two (a) or the after range light mentioned in article two (f).*

Such steam vessel may carry a small white light abaft the funnel or aftermast for the vessel towed to steer by, but such light shall not be visible forward of the beam.

INTERNATIONAL RULES.

feet apart, where they can best be seen, three shapes not less than two feet in diameter, of which the highest and lowest shall be globular in shape and red in color, and the middle one diamond in shape and white.

(c) The vessels referred to in this article, when not making way through the water, shall not carry the side lights, but when making way shall carry them.

(d) The lights and shapes required to be shown by this article are to be taken by other vessels as signals that the vessel showing them is not under command and can not therefore get out of the way.

These signals are not signals of vessels in distress and requiring assistance. Such signals are contained in article thirty-one.

LIGHTS FOR SAILING VESSELS AND VESSELS IN TOW.

ART. 5 A sailing vessel under way and any vessel being towed shall carry the same lights as are prescribed by article two for a steam vessel under way, with the exception of the white lights mentioned therein, which they shall never carry.

LIGHTS FOR SMALL VESSELS.

ART. 6. Whenever, as in the case of small vessels under way during bad weather, the green and red side lights can not be fixed, these lights shall be kept at hand, lighted and ready for use; and shall, on the approach of or to other vessels, be exhibited on their respective sides in sufficient time to prevent collision, in such manner as to make them most visible, and so that the green light shall not be seen on the port side nor the red light on the starboard side, nor, if practicable, more than two points abaft the beam on their respective sides. To make the use of these portable lights more certain and easy the lanterns containing them shall each be painted outside with the color of the light they respectively contain, and shall be provided with proper screens.

INLAND RULES.

LIGHTS FOR SAILING VESSELS AND VESSELS IN TOW.

ART. 5. *A sailing vessel under way or being towed shall carry the same lights as are prescribed by article two for a steam vessel under way, with the exception of the white lights mentioned therein, which they shall never carry.*

LIGHTS FOR FERRYBOATS, BARGES, AND CANAL BOATS IN TOW.

SEC. 2. *That the supervising inspectors of steam vessels and the Supervising Inspector-General shall establish such rules to be observed by steam vessels in passing each other and as to the lights to be carried by ferryboats and by barges and canal boats when in tow of steam vessels, not inconsistent with the provisions of this act, as they from time to time may deem necessary for safety, which rules, when approved by the Secretary of Commerce and Labor, are hereby declared special rules duly made by local authority, as provided for in article thirty of chapter eight hundred and two of the laws of eighteen hundred and ninety. Two printed copies of such rules shall be furnished to such ferryboats and steam vessels, which rules shall be kept posted up in conspicuous places in such vessels.*

LIGHTS FOR SMALL VESSELS.

ART. 6. *Whenever, as in the case of vessels of less than ten gross tons under way during bad weather, the green and red side lights can not be fixed, these lights shall be kept at hand, lighted and ready for use; and shall, on the approach of or to other vessels, be exhibited on their respective sides in sufficient time to prevent collision, in such manner as to make them most visible, and so that the green light shall not be seen on the port side nor the red light on the starboard side, nor, if practicable, more than two points abaft the beam on their respective sides. To make the use of these portable lights more certain and easy the lanterns containing them shall each be painted outside with the color of the light they respectively contain, and shall be provided with proper screens.*

INTERNATIONAL RULES.

LIGHTS FOR SMALL STEAM AND SAIL VESSELS AND OPEN BOATS.

ART. 7. Steam vessels of less than forty, and vessels under oars or sails of less than twenty tons gross tonnage, respectively, and rowing boats, when under way, shall not be required to carry the lights mentioned in article two (a), (b), and (c), but if they do not carry them they shall be provided with the following lights:

First. Steam vessels of less than forty tons shall carry--

(a) In the fore part of the vessel, or on or in front of the funnel, where it can best be seen, and at a height above the gunwale of not less than nine feet, a bright white light constructed and fixed as prescribed in article two (a), and of such a character as to be visible at a distance of at least two miles.

(b) Green and red side lights constructed and fixed as prescribed in article two (b) and (c), and of such a character as to be visible at a distance of at least one mile, or a combined lantern showing a green light and a red light from right ahead to two points abaft the beam on their respective sides. Such lanterns shall be carried not less than three feet below the white light.

Second. Small steamboats, such as are carried by seagoing vessels, may carry the white light at a less height than nine feet above the gunwale, but it shall be carried above the combined lantern mentioned in subdivision one (b).

Third. Vessels under oars or sails of less than twenty tons shall have ready at hand a lantern with a green glass on one side and a red glass on the other, which, on the approach of or to other vessels, shall be exhibited in sufficient time to prevent collision, so that the green light shall not be seen on the port side nor the red light on the starboard side.

Fourth. Rowing boats, whether under oars or sail, shall have ready at hand a lantern showing a white light which shall be temporarily exhibited in sufficient time to prevent collision.

The vessels referred to in this article shall not be obliged to carry the lights prescribed by article four (a) and article eleven, last paragraph.

LIGHTS FOR PILOT VESSELS.

ART. 8. Pilot vessels when engaged on their station on pilotage duty shall not show the lights required for other vessels, but shall carry a white light at the masthead, visible all around the horizon, and shall also exhibit a flare-up light or flare-up lights at short intervals, which shall never exceed fifteen minutes.

On the near approach of or to other vessels they shall have their side lights lighted, ready for use, and shall flash or show them at short intervals, to indicate the direction in which they are heading, but the green light shall not be shown on the port side, nor the red light on the starboard side.

A pilot vessel of such a class as to be obliged to go alongside of a vessel to put a pilot on board

INLAND RULES.

ART. 7. Rowing boats, whether under oars or sail, shall have ready at hand a lantern showing a white light which shall be temporarily exhibited in sufficient time to prevent collision.

LIGHTS FOR PILOT VESSELS.

ART. 8. Pilot vessels when engaged on their stations on pilotage duty shall not show the lights required for other vessels, but shall carry a white light at the masthead, visible all around the horizon, and shall also exhibit a flare-up light or flare-up lights at short intervals, which shall never exceed fifteen minutes.

On the near approach of or to other vessels they shall have their side lights lighted, ready for use, and shall flash or show them at short intervals, to indicate the direction in which they are heading, but the green light shall not be shown on the port side, nor the red light on the starboard side.

A pilot vessel of such a class as to be obliged to go alongside of a vessel to put a pilot on board

INTERNATIONAL RULES.

may show the white light instead of carrying it at the masthead, and may, instead of the colored lights above mentioned, have at hand, ready for use, a lantern with a green glass on the one side and a red glass on the other, to be used as prescribed above.

Pilot vessels, when not engaged on their station on pilotage duty, shall carry lights similar to those of other vessels of their tonnage.

A steam pilot vessel, when engaged on her station on pilotage duty and in waters of the United States, and not at anchor, shall, in addition to the lights required for all pilot boats, carry, at a distance of eight feet below her white masthead light, a red light, visible all around the horizon and of such a character as to be visible on a dark night with a clear atmosphere at a distance of at least two miles, and also the colored side lights required to be carried by vessels when under way.

When engaged on her station on pilotage duty and in waters of the United States, and at anchor, she shall carry, in addition to the lights required for all pilot boats, the red light above mentioned, but not the colored side lights. When not engaged on her station on pilotage duty, she shall carry the same lights as other steam vessels.

LIGHTS, ETC., OF FISHING VESSELS.

ART. 9. Fishing vessels and fishing boats, when under way and when not required by this article to carry or show the lights hereinafter specified, shall carry or show the lights prescribed for vessels of their tonnage under way.

(a) Open boats, by which is to be understood boats not protected from the entry of sea water by means of a continuous deck, when engaged in any fishing at night, with outlying tackle extending not more than one hundred and fifty feet horizontally from the boat into the seaway, shall carry one all-round white light.

Open boats, when fishing at night, with outlying tackle extending more than one hundred and fifty feet horizontally from the boat into the seaway, shall carry one all-round white light, and in addition, on approaching or being approached by other vessels, shall show a second white light at least three feet below the first light and at a horizontal distance of at least five feet away from it in the direction in which the outlying tackle is attached.

(b) Vessels and boats, except open boats as defined in subdivision (a), when fishing with drift nets, shall, so long as the nets are wholly or partly in the water, carry two white lights where they can best be seen. Such lights shall be placed so that the vertical distance between them shall be not less than six feet and not more than fifteen feet, and so that the horizontal distance between them, measured in a line with the keel, shall be not less than five feet and not more than ten feet. The lower of these two lights shall be in the direction of the nets, and both of them shall be of such a character as to show all around the horizon, and to be visible at a distance of not less than three miles.

Within the Mediterranean Sea and in the seas bor-

INLAND RULES.

may show the white light instead of carrying it at the masthead, and may, instead of the colored lights above mentioned, have at hand, ready for use, a lantern with a green glass on the one side and a red glass on the other, to be used as prescribed above.

Pilot vessels, when not engaged on their station on pilotage duty, shall carry lights similar to those of other vessels of their tonnage.

A steam pilot vessel, when engaged on her station on pilotage duty and in waters of the United States, and not at anchor, shall, in addition to the lights required for all pilot boats, carry, at a distance of eight feet below her white masthead light, a red light, visible all around the horizon and of such a character as to be visible on a dark night with a clear atmosphere at a distance of at least two miles, and also the colored side lights required to be carried by vessels when under way.

When engaged on her station on pilotage duty and in waters of the United States, and at anchor, she shall carry, in addition to the lights required for all pilot boats, the red light above mentioned, but not the colored side lights. When not engaged on her station on pilotage duty, she shall carry the same lights as other steam vessels.

LIGHTS, ETC., OF FISHING VESSELS.

ART. 9. *(a) Fishing vessels of less than ten gross tons, when under way and when not having their nets, trawls, dredges, or lines in the water, shall not be obliged to carry the colored side lights; but every such vessel shall, in lieu thereof, have ready at hand a lantern with a green glass on one side and a red glass on the other side, and on approaching to or being approached by another vessel such lantern shall be exhibited in sufficient time to prevent collision, so that the green light shall not be seen on the port side nor the red light on the starboard side.*

(b) All fishing vessels and fishing boats of ten gross tons or upward, when under way and when not having their nets, trawls, dredges, or lines in the water, shall carry and show the same lights as other vessels under way.

(c) All vessels, when trawling, dredging, or fishing with any kind of drag nets or lines, shall exhibit, from some part of the vessel where they can be best seen, two lights. One of these lights shall be red and the other shall be white. The red light shall be above the white light, and shall be at a vertical distance from it of not less than six feet and not more than twelve feet; and the horizontal distance between them, if any, shall not be more than ten feet. These two lights shall be of such a character and contained in lanterns of such construction as to be visible all round the horizon, the white light a distance of not less than three miles and the red light of not less than two miles.

LIGHTS FOR RAFTS, OR OTHER CRAFT NOT PROVIDED FOR.

(d) Rafts, or other water craft not herein provided for, navigating by hand power, horse power, or by the current of the river, shall carry one or more good

INTERNATIONAL RULES.

dering the coasts of Japan and Korea sailing fishing vessels of less than twenty tons gross tonnage shall not be obliged to carry the lower of these two lights. Should they, however, not carry it, they shall show in the same position (in the direction of the net or gear) a white light, visible at a distance of not less than one sea mile, on the approach of or to other vessels.

(c) Vessels and boats, except open boats as defined in subdivision (a), when line fishing with their lines out and attached to or hauling their lines, and when not at anchor or stationary within the meaning of subdivision (h), shall carry the same lights as vessels fishing with drift nets. When shooting lines, or fishing with towing lines, they shall carry the lights prescribed for a steam or sailing vessel under way, respectively.

Within the Mediterranean Sea and in the seas bordering the coasts of Japan and Korea sailing fishing vessels of less than twenty tons gross tonnage shall not be obliged to carry the lower of these two lights. Should they, however, not carry it, they shall show in the same position (in the direction of the lines) a white light, visible at a distance of not less than one sea mile on the approach of or to other vessels.

(d) Vessels when engaged in trawling, by which is meant the dragging of an apparatus along the bottom of the sea—

First. If steam vessels, shall carry in the same position as the white light mentioned in article two (a) a tri-colored lantern so constructed and fixed as to show a white light from right ahead to two points on each bow, and a green light and a red light over an arc of the horizon from two points on each bow to two points abaft the beam on the starboard and port sides, respectively; and not less than six nor more than twelve feet below the tri-colored lantern a white light in a lantern, so constructed as to show a clear, uniform, and unbroken light all around the horizon.

Second. If sailing vessels, shall carry a white light in a lantern, so constructed as to show a clear, uniform, and unbroken light all around the horizon, and shall also, on the approach of or to other vessels, show where it can best be seen a white flare-up light or torch in sufficient time to prevent collision.

All lights mentioned in subdivision (d) first and second shall be visible at a distance of at least two miles.

(e) Oyster dredgers and other vessels fishing with dredge nets shall carry and show the same lights as trawlers.

(f) Fishing vessels and fishing boats may at any time use a flare-up light in addition to the lights which they are by this article required to carry and show, and they may also use working lights.

(g) Every fishing vessel and every fishing boat under one hundred and fifty feet in length, when at anchor, shall exhibit a white light visible all around the horizon at a distance of at least one mile.

Every fishing vessel of one hundred and fifty feet in length or upward, when at anchor, shall exhibit

INLAND RULES.

white lights, which shall be placed in such manner as shall be prescribed by the Board of Supervising Inspectors of Steam Vessels.

INTERNATIONAL RULES.

a white light visible all around the horizon at a distance of at least one mile, and shall exhibit a second light as provided for vessels of such length by article eleven.

Should any such vessel, whether under one hundred and fifty feet in length or of one hundred and fifty feet in length or upward, be attached to a net or other fishing gear, she shall on the approach of other vessels show an additional white light at least three feet below the anchor light, and at a horizontal distance of at least five feet away from it in the direction of the net or gear.

(h) If a vessel or boat when fishing becomes stationary in consequence of her gear getting fast to a rock or other obstruction, she shall in daytime haul down the day signal required by subdivision (k); at night show the light or lights prescribed for a vessel at anchor; and during fog, mist, falling snow, or heavy rainstorms make the signal prescribed for a vessel at anchor. (See subdivision (d) and the last paragraph of article fifteen.)

(i) In fog, mist, falling snow, or heavy rain storms drift-net vessels attached to their nets, and vessels when trawling, dredging, or fishing with any kind of drag net, and vessels line fishing with their lines out, shall, if of twenty tons gross tonnage or upward, respectively, at intervals of not more than one minute make a blast; if steam vessels, with the whistle or siren, and if sailing vessels, with the foghorn, each blast to be followed by ringing the bell. Fishing vessels and boats of less than twenty tons gross tonnage shall not be obliged to give the abovementioned signals; but if they do not, they shall make some other efficient sound signal at intervals of not more than one minute.

(k) All vessels or boats fishing with nets or lines or trawls, when under way, shall in daytime indicate their occupation to an approaching vessel by displaying a basket or other efficient signal where it can best be seen. If vessels or boats at anchor have their gear out, they shall, on the approach of other vessels, show the same signal on the side on which those vessels can pass.

The vessels required by this article to carry or show the lights hereinbefore specified shall not be obliged to carry the lights prescribed by article four (a) and the last paragraph of article eleven.

LIGHTS FOR AN OVERTAKEN VESSEL.

ART. 10. A vessel which is being overtaken by another shall show from her stern to such last-mentioned vessel a white light or a flare-up light.

The white light required to be shown by this article may be fixed and carried in a lantern, but in such case the lantern shall be so constructed, fitted, and screened that it shall throw an unbroken light over an arc of the horizon of twelve points of the compass, namely, for six points from right aft on each side of the vessel, so as to be visible at a distance of at least one mile. Such light shall be carried as nearly as practicable on the same level as the side lights.

INLAND RULES.

LIGHTS FOR AN OVERTAKEN VESSEL.

ART. 10. *A vessel which is being overtaken by another, except a steam vessel with an after range light showing all around the horizon, shall show from her stern to such last-mentioned vessel a white light or a flare-up light.*

INTERNATIONAL RULES.

ANCHOR LIGHTS.

ART. 11. A vessel under one hundred and fifty feet in length when at anchor shall carry forward, where it can best be seen, but at a height not exceeding twenty feet above the hull, a white light, in a lantern so constructed as to show a clear, uniform, and unbroken light visible all around the horizon at a distance of at least one mile.

A vessel of one hundred and fifty feet or upwards in length when at anchor shall carry in the forward part of the vessel, at a height of not less than twenty and not exceeding forty feet above the hull, one such light, and at or near the stern of the vessel, and at such a height that it shall be not less than fifteen feet lower than the forward light, another such light.

The length of a vessel shall be deemed to be the length appearing in her certificate of registry.

A vessel aground in or near a fairway shall carry the above light or lights and the two red lights prescribed by article four (n).

SPECIAL SIGNALS.

ART. 12. Every vessel may, if necessary in order to attract attention, in addition to the lights which she is by these rules required to carry, show a flare-up light or use any detonating signal that can not be mistaken for a distress signal.

NAVAL LIGHTS AND RECOGNITION SIGNALS.

ART. 13. Nothing in these rules shall interfere with the operation of any special rules made by the Government of any nation with respect to additional station and signal lights for two or more ships of war or for vessels sailing under convoy, or with the exhibition of recognition signals adopted by shipowners, which have been authorized by their respective Governments, and duly registered and published.

STEAM VESSEL UNDER SAIL BY DAY.

ART. 14. A steam vessel proceeding under sail only, but having her funnel up, shall carry in daytime, forward, where it can best be seen, one black ball or shape two feet in diameter.

III.—SOUND SIGNALS FOR FOG, AND SO FORTH.

PRELIMINARY.

ART. 15. All signals prescribed by this article for vessels under way shall be given:

First. By "steam vessels" on the whistle or siren.

Second. By "sailing vessels" and "vessels towed" on the fog horn.

The words "prolonged blast" used in this article shall mean a blast of from four to six seconds duration.

A steam vessel shall be provided with an efficient whistle or siren, sounded by steam or by some substitute for steam, so placed that the sound may not

INLAND RULES.

ANCHOR LIGHTS.

ART. 11. *A vessel under one hundred and fifty feet in length when at anchor shall carry forward, where it can best be seen, but at a height not exceeding twenty feet above the hull, a white light, in a lantern so constructed as to show a clear, uniform, and unbroken light visible all around the horizon at a distance of at least one mile.*

A vessel of one hundred and fifty feet or upwards in length when at anchor shall carry in the forward part of the vessel, at a height of not less than twenty and not exceeding forty feet above the hull, one such light, and at or near the stern of the vessel, and at such a height that it shall be not less than fifteen feet lower than the forward light, another such light.

The length of a vessel shall be deemed to be the length appearing in her certificate of registry.

SPECIAL SIGNALS.

ART. 12. *Every vessel may, if necessary in order to attract attention, in addition to the lights which she is by these rules required to carry, show a flare-up light or use any detonating signal that can not be mistaken for a distress signal.*

NAVAL LIGHTS AND RECOGNITION SIGNALS.

ART. 13. *Nothing in these rules shall interfere with the operation of any special rules made by the Government of any nation with respect to additional station and signal lights for two or more ships of war or for vessels sailing under convoy, or with the exhibition of recognition signals adopted by shipowners, which have been authorized by their respective Governments, and duly registered and published.*

STEAM VESSEL UNDER SAIL BY DAY.

ART. 14. *A steam vessel proceeding under sail only, but having her funnel up, may carry in daytime, forward, where it can best be seen, one black ball or shape two feet in diameter.*

III.—SOUND SIGNALS FOR FOG, AND SO FORTH.

PRELIMINARY.

ART. 15. *All signals prescribed by this article for vessels under way shall be given:*

1. By "steam vessels" on the whistle or siren.

2. By "sailing vessels" and "vessels towed" on the fog horn.

The words "prolonged blast" used in this article shall mean a blast of from four to six seconds duration.

A steam vessel shall be provided with an efficient whistle or siren, sounded by steam or by some substitute for steam, so placed that the sound may not

INTERNATIONAL RULES.

be intercepted by any obstruction, and with an efficient fog horn, to be sounded by mechanical means, and also with an efficient bell. In all cases where the rules require a bell to be used a drum may be substituted on board Turkish vessels, or a gong where such articles are used on board small seagoing vessels. A sailing vessel of twenty tons gross tonnage or upward shall be provided with a similar fog-horn and bell.

In fog, mist, falling snow, or heavy rain storms, whether by day or night, the signals described in this article shall be used as follows, namely:

STEAM VESSEL UNDER WAY.

(a) A steam vessel having way upon her shall sound, at intervals of not more than two minutes, a prolonged blast.

(b) A steam vessel under way, but stopped, and having no way upon her, shall sound, at intervals of not more than two minutes, two prolonged blasts, with an interval of about one second between.

SAIL VESSEL UNDER WAY.

(c) A sailing vessel under way shall sound, at intervals of not more than one minute, when on the starboard tack, one blast; when on the port tack, two blasts in succession, and when with the wind abaft the beam, three blasts in succession.

VESSELS AT ANCHOR OR NOT UNDER WAY.

(d) A vessel when at anchor shall, at intervals of not more than one minute, ring the bell rapidly for about five seconds.

VESSELS TOWING OR TOWED.

(e) A vessel when towing, a vessel employed in laying or in picking up a telegraph cable, and a vessel under way, which is unable to get out of the way of an approaching vessel through being not under command, or unable to maneuver as required by the rules, shall, instead of the signals prescribed in subdivisions (a) and (c) of this article, at intervals of not more than two minutes, sound three blasts in succession, namely: One prolonged blast followed by two short blasts. A vessel towed may give this signal and she shall not give any other.

SMALL SAILING VESSELS AND BOATS.

Sailing vessels and boats of less than twenty tons gross tonnage shall not be obliged to give the above-mentioned signals, but, if they do not, they shall make some other efficient sound signal at intervals of not more than one minute.

SPEED IN FOG.

ART. 16. Every vessel shall, in fog, mist, falling snow, or heavy rain storms, go at a moderate speed, having careful regard to the existing circumstances and conditions.

INLAND RULES.

be intercepted by any obstruction, and with an efficient fog horn; also with an efficient bell. A sailing vessel of twenty tons gross tonnage or upward shall be provided with a similar fog horn and bell.

In fog, mist, falling snow, or heavy rain storms, whether by day or night, the signals described in this article shall be used as follows, namely:

STEAM VESSEL UNDER WAY.

(a) A steam vessel under way shall sound, at intervals of not more than one minute, a prolonged blast.

SAIL VESSEL UNDER WAY.

(c) A sailing vessel under way shall sound, at intervals of not more than one minute, when on the starboard tack, one blast; when on the port tack, two blasts in succession, and when with the wind abaft the beam, three blasts in succession.

VESSELS AT ANCHOR OR NOT UNDER WAY.

(d) A vessel when at anchor shall, at intervals of not more than one minute, ring the bell rapidly for about five seconds.

VESSELS TOWING OR TOWED.

(e) A steam vessel when towing, shall, instead of the signals prescribed in subdivision (a) of this article, at intervals of not more than one minute, sound three blasts in succession, namely, one prolonged blast followed by two short blasts. A vessel towed may give this signal and she shall not give any other.

RAFTS, OR OTHER CRAFT NOT PROVIDED FOR.

(f) All rafts or other water craft, not herein provided for, navigating by hand power, horse power, or by the current of the river, shall sound a blast of the foghorn, or equivalent signal, at intervals of not more than one minute.

SPEED IN FOG.

ART. 16. *Every vessel shall, in fog, mist, falling snow, or heavy rain storms, go at a moderate speed, having careful regard to the existing circumstances and conditions.*

INTERNATIONAL RULES.

A steam vessel, hearing, apparently forward of her beam, the fog signal of a vessel the position of which is not ascertained shall, so far as the circumstances of the case admit, stop her engines, and then navigate with caution until danger of collision is over.

IV.—STEERING AND SAILING RULES.

PRELIMINARY.

Risk of collision can, when circumstances permit, be ascertained by carefully watching the compass bearing of an approaching vessel. If the bearing does not appreciably change, such risk should be deemed to exist.

SAILING VESSELS.

ART. 17. When two sailing vessels are approaching one another, so as to involve risk of collision, one of them shall keep out of the way of the other, as follows, namely:

(a) A vessel which is running free shall keep out of the way of a vessel which is closehauled.

(b) A vessel which is closehauled on the port tack shall keep out of the way of a vessel which is closehauled on the starboard tack.

(c) When both are running free, with the wind on different sides, the vessel which has the wind on the port side shall keep out of the way of the other.

(d) When both are running free, with the wind on the same side, the vessel which is to the windward shall keep out of the way of the vessel which is to the leeward.

(e) A vessel which has the wind aft shall keep out of the way of the other vessel.

STEAM VESSELS.

ART. 18. When two steam vessels are meeting end on, or nearly end on, so as to involve risk of collision, each shall alter her course to starboard, so that each may pass on the port side of the other.

This article only applies to cases where vessels are meeting end on, or nearly end on, in such a manner as to involve risk of collision, and does not apply to two vessels which must, if both keep on their respective courses, pass clear of each other.

The only cases to which it does apply are when each of the two vessels is end on, or nearly end

INLAND RULES.

A steam vessel, hearing, apparently forward of her beam, the fog signal of a vessel the position of which is not ascertained shall, so far as the circumstances of the case admit, stop her engines, and then navigate with caution until danger of collision is over.

IV.—STEERING AND SAILING RULES.

PRELIMINARY.

Risk of collision can, when circumstances permit, be ascertained by carefully watching the compass bearing of an approaching vessel. If the bearing does not appreciably change, such risk should be deemed to exist.

SAILING VESSELS.

ART. 17. *When two sailing vessels are approaching one another, so as to involve risk of collision, one of them shall keep out of the way of the other, as follows, namely:*

(a) A vessel which is running free shall keep out of the way of a vessel which is closehauled.

(b) A vessel which is closehauled on the port tack shall keep out of the way of a vessel which is closehauled on the starboard tack.

(c) When both are running free, with the wind on different sides, the vessel which has the wind on the port side shall keep out of the way of the other.

(d) When both are running free, with the wind on the same side, the vessel which is to the windward shall keep out of the way of the vessel which is to the leeward.

(e) A vessel which has the wind aft shall keep out of the way of the other vessel.

STEAM VESSELS.

ART. 18. RULE I. *When steam vessels are approaching each other head and head—that is, end on, or nearly so—it shall be the duty of each to pass on the port side of the other; and either vessel shall give, as a signal of her intention, one short and distinct blast of her whistle, which the other vessel shall answer promptly by a similar blast of her whistle, and thereupon such vessels shall pass on the port side of each other. But if the courses of such vessels are so far on the starboard of each other as not to be considered as meeting head and head, either vessel shall immediately give two short and distinct blasts of her whistle, which the other vessel shall answer promptly by two similar blasts of her whistle, and they shall pass on the starboard side of each other.*

The foregoing only applies to cases where vessels are meeting end on, or nearly end on, in such a manner as to involve risk of collision; in other words, to cases in which, by day, each vessel sees the masts of the other in a line, or nearly in a line, with her own, and by night to cases in which each vessel is in such a position as to see both the sidelights of the other.

INTERNATIONAL RULES.

on to the other; in other words, to cases in which, by day, each vessel sees the masts of the other in a line, or nearly in a line, with her own; and by night, to cases in which each vessel is in such a position as to see both the side-lights of the other.

It does not apply by day to cases in which a vessel sees another ahead crossing her own course; or by night, to cases where the red light of one vessel is opposed to the red light of the other, or where the green light of one vessel is opposed to the green light of the other, or where a red light without a green light, or a green light without a red light, is seen ahead, or where both green and red lights are seen anywhere but ahead.

INLAND RULES.

It does not apply by day to cases in which a vessel sees another ahead crossing her own course, or by night to cases where the red light of one vessel is opposed to the red light of the other, or where the green light of one vessel is opposed to the green light of the other, or where a red light without a green light or a green light without a red light, is seen ahead, or where both green and red lights are seen anywhere but ahead.

RULE III. *If, when steam vessels are approaching each other, either vessel fails to understand the course or intention of the other, from any cause, the vessel so in doubt shall immediately signify the same by giving several short and rapid blasts, not less than four, of the steam whistle.*

RULE V. *Whenever a steam vessel is nearing a short bend or curve in the channel, where, from the height of the banks or other cause, a steam vessel approaching from the opposite direction can not be seen for a distance of half a mile, such steam vessel, when she shall have arrived within half a mile of such curve or bend, shall give a signal by one long blast of the steam whistle, which signal shall be answered by a similar blast given by any approaching steam vessel that may be within hearing. Should such signal be so answered by a steam vessel upon the farther side of such bend, then the usual signals for meeting and passing shall immediately be given and answered; but, if the first alarm signal of such vessel be not answered, she is to consider the channel clear and govern herself accordingly.*

When steam vessels are moved from their docks or berths, and other boats are liable to pass from any direction toward them, they shall give the same signal as in the case of vessels meeting at a bend, but immediately after clearing the berths so as to be fully in sight they shall be governed by the steering and sailing rules.

RULE VIII. *When steam vessels are running in the same direction, and the vessel which is astern shall desire to pass on the right or starboard hand of the vessel ahead, she shall give one short blast of the steam whistle, as a signal of such desire, and if the vessel ahead answers with one blast, she shall put her helm to port; or if she shall desire to pass on the left or port side of the vessel ahead, she shall give two short blasts of the steam whistle as a signal of such desire, and if the vessel ahead answers with two blasts, shall put her helm to starboard; or if the vessel ahead does not think it safe for the vessel astern to attempt to pass at that point, she shall immediately signify the same by giving several short and rapid blasts of the steam whistle, not less than four, and under no circumstances shall the vessel astern attempt to pass the vessel ahead until such time as they have reached a point where it can be safely done,*

3500°—M v 1913—PT 6——2

INTERNATIONAL RULES.

TWO STEAM VESSELS CROSSING.

ART. 19. When two steam vessels are crossing, so as to involve risk of collision, the vessel which has the other on her own starboard side shall keep out of the way of the other.

STEAM VESSEL SHALL KEEP OUT OF THE WAY OF SAILING VESSEL.

ART. 20. When a steam vessel and a sailing vessel are proceeding in such directions as to involve risk of collision, the steam vessel shall keep out of the way of the sailing vessel.

COURSE AND SPEED.

ART. 21. Where, by any of these rules, one of two vessels is to keep out of the way, the other shall keep her course and speed.

Note—When, in consequence of thick weather or other causes, such vessel finds herself so close that collision can not be avoided by the action of the giving-way vessel alone, she also shall take such action as will best aid to avert collision. [See articles twenty-seven and twenty-nine.]

CROSSING AHEAD.

ART. 22. Every vessel which is directed by these rules to keep out of the way of another vessel shall, if the circumstances of the case admit, avoid crossing ahead of the other.

INLAND RULES.

when said vessel ahead shall signify her willingness by blowing the proper signals. The vessel ahead shall in no case attempt to cross the bow or crowd upon the course of the passing vessel.

RULE IX. *The whistle signals provided in the rules under this article, for steam vessels meeting, passing, or overtaking, are never to be used except when steamers are in sight of each other, and the course and position of each can be determined in the daytime by a sight of the vessel itself, or by night by seeing its signal lights. In fog, mist, falling snow, or heavy rain storms, when vessels can not see each other, fog signals only must be given.*

SUPPLEMENTARY REGULATIONS.

SEC. 2. *That the supervising inspectors of steam-vessels and the Supervising Inspector-General shall establish such rules to be observed by steam vessels in passing each other and as to the lights to be carried by ferryboats and by barges and canal boats when in tow of steam vessels, not inconsistent with the provisions of this act, as they from time to time may deem necessary for safety, which rules when approved by the Secretary of Commerce and Labor, are hereby declared special rules duly made by local authority, as provided for in article thirty of chapter eight hundred and two of the laws of eighteen hundred and ninety. Two printed copies of such rules shall be furnished to such ferryboats and steam vessels, which rules shall be kept posted up in conspicuous places in such vessels.*

TWO STEAM VESSELS CROSSING.

ART. 19. *When two steam vessels are crossing, so as to involve risk of collision, the vessel which has the other on her own starboard side shall keep out of the way of the other.*

STEAM VESSEL SHALL KEEP OUT OF THE WAY OF SAILING VESSEL.

ART. 20. *When a steam vessel and a sailing vessel are proceeding in such directions as to involve risk of collision, the steam vessel shall keep out of the way of the sailing vessel.*

COURSE AND SPEED.

ART. 21. *Where, by any of these rules, one of the two vessels is to keep out of the way, the other shall keep her course and speed.*

[*See articles twenty-seven and twenty-nine.*]

CROSSING AHEAD.

ART. 22. *Every vessel which is directed by these rules to keep out of the way of another vessel shall, if the circumstances of the case admit, avoid crossing ahead of the other.*

INTERNATIONAL RULES.

STEAM VESSEL SHALL SLACKEN SPEED OR STOP.

ART. 23. Every steam vessel which is directed by these rules to keep out of the way of another vessel shall, on approaching her, if necessary, slacken her speed or stop or reverse.

OVERTAKING VESSELS.

ART. 24. Notwithstanding anything contained in these rules, every vessel, overtaking any other, shall keep out of the way of the overtaken vessel.

Every vessel coming up with another vessel from any direction more than two points abaft her beam, that is, in such a position, with reference to the vessel which she is overtaking that at night she would be unable to see either of that vessel's side lights, shall be deemed to be an overtaking vessel; and no subsequent alteration of the bearing between the two vessels shall make the overtaking vessel a crossing vessel within the meaning of these rules, or relieve her of the duty of keeping clear of the overtaken vessel until she is finally past and clear.

As by day the overtaking vessel can not always know with certainty whether she is forward of or abaft this direction from the other vessel, she should, if in doubt, assume that she is an overtaking vessel and keep out of the way.

NARROW CHANNELS.

ART. 25. In narrow channels every steam vessel shall, when it is safe and practicable, keep to that side of the fairway or mid-channel which lies on the starboard side of such vessel.

RIGHT OF WAY OF FISHING VESSELS.

ART. 26. Sailing vessels under way shall keep out of the way of sailing vessels or boats fishing with nets or lines or trawls. This rule shall not give to any vessel or boat engaged in fishing the right of obstructing a fairway used by vessels other than fishing vessels or boats.

GENERAL PRUDENTIAL RULE.

ART. 27. In obeying and construing these rules due regard shall be had to all dangers of navigation and collision, and to any special circumstances which may render a departure from the above rules necessary in order to avoid immediate danger.

SOUND SIGNALS FOR PASSING STEAMERS.

ART. 28. The words "short blast" used in this article shall mean a blast of about one second's duration.

When vessels are in sight of one another, a steam vessels under way, in taking any course authorized or required by these rules, shall indicate that course by the following signals on her whistle or siren, namely:

One short blast to mean, "I am directing my course to starboard."

INLAND RULES.

STEAM VESSEL SHALL SLACKEN SPEED OR STOP.

ART. 23. *Every steam vessel which is directed by these rules to keep out of the way of another vessel shall, on approaching her, if necessary, slacken her speed or stop or reverse.*

OVERTAKING VESSELS.

ART. 24. *Notwithstanding anything contained in these rules, every vessel, overtaking any other, shall keep out of the way of the overtaken vessel.*

Every vessel coming up with another vessel from any direction more than two points abaft her beam, that is, in such a position, with reference to the vessel which she is overtaking that at night she would be unable to see either of that vessel's side lights, shall be deemed to be an overtaking vessel; and no subsequent alteration of the bearing between the two vessels shall make the overtaking vessel a crossing vessel within the meaning of these rules, or relieve her of the duty of keeping clear of the overtaken vessel until she is finally past and clear.

As by day the overtaking vessel can not always know with certainty whether she is forward of or abaft this direction from the other vessel she should, if in doubt, assume that she is an overtaking vessel and keep out of the way.

NARROW CHANNELS.

ART. 25. *In narrow channels every steam vessel shall, when it is safe and practicable, keep to that side of the fairway or mid-channel which lies on the starboard side of such vessel.*

RIGHT OF WAY OF FISHING VESSELS.

ART. 26. *Sailing vessels under way shall keep out of the way of sailing vessels or boats fishing with nets, or lines, or trawls. This rule shall not give to any vessel or boat engaged in fishing the right of obstructing a fairway used by vessels other than fishing vessels or boats.*

GENERAL PRUDENTIAL RULE.

ART. 27. *In obeying and construing these rules due regard shall be had to all dangers of navigation and collision, and to any special circumstances which may render a departure from the above rules necessary in order to avoid immediate danger.*

SOUND SIGNALS FOR PASSING STEAMERS.

[*See article eighteen.*]

INTERNATIONAL RULES.

Two short blasts to mean, "I am directing my course to port."

Three short blasts to mean, "My engines are going at full speed astern."

PRECAUTION.

ART. 29. Nothing in these rules shall exonerate any vessel, or the owner or master or crew thereof, from the consequences of any neglect to carry lights or signals, or of any neglect to keep a proper lookout, or of the neglect of any precaution which may be required by the ordinary practice of seamen, or by the special circumstances of the case.

ART. 30. [See page 6.]

DISTRESS SIGNALS.

ART. 31. When a vessel is in distress and requires assistance from other vessels or from the shore, the following shall be the signals to be used or displayed by her, either together or separately, namely:

In the daytime—

First. A gun or other explosive signal fired at intervals of about a minute.

Second. The international code signal of distress indicated by N C.

Third. The distance signal, consisting of a square flag, having either above or below it a ball or anything resembling a ball.

Fourth. A continuous sounding with any fog-signal apparatus.

At night—

First. A gun or other explosive signal fired at intervals of about a minute.

Second. Flames on the vessel (as from a burning tar barrel, oil barrel, and so forth).

Third. Rockets or shells throwing stars of any color or description, fired one at a time, at short intervals.

Fourth. A continuous sounding with any fog-signal apparatus.

INLAND RULES.

ART. 28. *When vessels are in sight of one another a steam vessel under way whose engines are going at full speed astern shall indicate that fact by three short blasts on the whistle.*

PRECAUTION.

ART. 29. *Nothing in these rules shall exonerate any vessel, or the owner or master or crew thereof, from the consequences of any neglect to carry lights or signals, or of any neglect to keep a proper lookout, or of the neglect of any precaution which may be required by the ordinary practice of seamen, or by the special circumstances of the case.*

LIGHTS ON UNITED STATES NAVAL VESSELS AND REVENUE CUTTERS.

ART. 30. *The exhibition of any light on board of a vessel of war of the United States or a revenue cutter may be suspended whenever, in the opinion of the Secretary of the Navy, the commander in chief of a squadron, or the commander of a vessel acting singly, the special character of the service may require it.*

DISTRESS SIGNALS.

ART. 31. *When a vessel is in distress and requires assistance from other vessels or from the shore, the following shall be the signals to be used or displayed by her, either together or separately, namely:*

In the daytime—

A continuous sounding with any fog-signal apparatus, or firing a gun.

At night—

First. Flames on the vessel as from a burning tar barrel, oil barrel, and so forth.

Second. A continuous sounding with any fog-signal apparatus, or firing a gun.

Inland waters on the Atlantic, Pacific, and Gulf coasts of the United States where the Inland Rules of the Road are to be followed; and inland waters of the United States bordering on the Gulf of Mexico where the Inland Rules of the Road or Pilot Rules for Western Rivers are to be followed.

(All bearings are in degrees true and points magnetic, and are given approximately; distances in nautical miles.)

CUTLER (LITTLE RIVER) HARBOR, ME.—A line drawn from Long Point 226° (SW. by W. ¾ W.) to Little River Head.

LITTLE MACHIAS BAY, MACHIAS BAY, ENGLISHMAN BAY, CHANDLER BAY, MOOSABEC REACH, PLEASANT BAY, NARRAGUAGUS BAY, AND PIGEON HILL BAY, ME.—A line drawn from Little River Head 232° (WSW. ¼ W.) to the outer side of Old Man; thence 234° (WSW. ⅜ W.) to the outer side of Double Shot Islands; thence 245° (W. ⅜ S.) to Libby Islands Lighthouse; thence 231½° (WSW. ⅛ W.) to Moose Peak Lighthouse; thence 233° (WSW. ¼ W.) to Little Pond Head; from Pond Point, Great Wass Island, 239° (WSW. ¾ W.) to outer side of Crumple Island; thence 248° (W. ⅜ S.) to Petit Manan Lighthouse.

ALL HARBORS ON THE COAST OF MAINE, NEW HAMPSHIRE, AND MASSACHUSETTS BETWEEN PETIT MANAN LIGHTHOUSE, ME., AND CAPE ANN LIGHTHOUSES, MASS.—A line drawn from Petit Manan Lighthouse 205½° (SW. ⅛ S.), 26½ miles, to Mount Desert Lighthouse; thence 250½° (W. ⅛ S.), about 33 miles, to Matinicus Rock Lighthouses; thence 267½° (WNW. ⅞ W.), 23½ miles, to Monhegan Island Lighthouse; thence 260° (W. ½ N.), 19½ miles, to Seguin Lighthouse; thence 233° (WSW.), 18¼ miles, to Cape Elizabeth light vessel *No. 74;* thence 214¼° (SW. ⅜ W.), 29½ miles, to Boon Island Lighthouse; thence 210½° (SW.), 11 miles, to Anderson Ledge Spindle, off Isles of Shoals Lighthouse; thence 176¼° (S. ⅞ W.), 19½ miles, to Cape Ann Lighthouses, Mass.

BOSTON HARBOR.—From Eastern Point Lighthouse 215° (SW. ¼ W.), 15¾ miles, to The Graves Lighthouse; thence 139¼° (SSE. ½ E.), 7½ miles, to Minots Ledge Lighthouse.

ALL HARBORS IN CAPE COD BAY, MASS.—A line drawn from Plymouth (Gurnet) Lighthouses 77½° (E. ⅛ S.), 16¼ miles, to Race Point Lighthouse.

NANTUCKET SOUND, VINEYARD SOUND, BUZZARDS BAY, NARRAGANSETT BAY, BLOCK ISLAND SOUND, AND EASTERLY ENTRANCE TO LONG ISLAND SOUND.—A line drawn from Chatham Lighthouses, Mass., 146° (S. by E. ⅞ E.), 4⅜ miles, to Pollock Rip Shoals light vessel *No. 73;* thence 142° (SSE. ⅛ E.), 12¾ miles, to Great Round Shoal Entrance Gas and Whistling Buoy (PS); thence 229° (SW. by W. ½ W.), 14½ miles, to Sankaty Head Lighthouse; from Smith Point, Nantucket Island, 265° (W. ⅝ N.), 25½ miles, to southeasterly point No Mans Land; from westerly point No Mans Land, 359° (N. by E.), 5¼ miles, to Gay Head Lighthouse; thence 250¼° (W. ¾ S.), 34½ miles, to Block Island Southeast Lighthouse; thence 250½° (W. ¾ S.), 14¾ miles, to Montauk Point Lighthouse, on the easterly end of Long Island, N. Y.

NEW YORK HARBOR.—A line drawn from Rockaway Point Life-Saving Station 167¼° (S. ¼ E.), 6¼ miles, to Ambrose Channel light vessel *No. 87;* thence 238½° (WSW.), 8¼ miles, to Navesink (southerly) Lighthouse.

PHILADELPHIA HARBOR AND DELAWARE BAY.—A line drawn from Cape May Lighthouse 200° (SSW. ⅜ W.), 8½ miles, to Overfalls light vessel *No. 69;* thence 246¼° (WSW. ½ W.), 3⅜ miles, to Cape Henlopen Lighthouse.

BALTIMORE HARBOR AND CHESAPEAKE BAY.—A line drawn from Cape Charles Lighthouse 188½° (S. by W. ⅛ W.), 10 miles, to Outer Entrance Whistling Buoy, 2; thence 241¾° (SW. by W. ⅞ W.), 4 miles, to Cape Henry Lighthouse.

CHARLESTON HARBOR.—A line drawn from Ferris Wheel, on Isle of Palms, 154° (SSE. ¼ E.), 7 miles, to Charleston light vessel *No. 34;* thence 259° (W. ⅞ S.), through Charleston Whistling Buoy 6C, 7⅝ miles, until Charleston Lighthouse bears 350° (N. ⅞ W.); thence 270° (W.), 2½ miles, to the beach of Folly Island.

SAVANNAH HARBOR AND CALIBOGUE SOUND.—A line drawn from Braddock Point, Hilton Head Island, 149° (SSE. ¾ E.), 9¾ miles, to Tybee Gas and Whistling Buoy, T (PS); thence 270° (W.) to the beach of Tybee Island.

ST. SIMON SOUND (BRUNSWICK HARBOR) AND ST. ANDREW SOUND.—From hotel on beach of St. Simon Island $\frac{15}{16}$ mile 60° (NE. by E. $\frac{3}{4}$ E.) from St. Simon Lighthouse, 130$\frac{3}{4}$° (SE. $\frac{1}{2}$ E.), 6$\frac{7}{8}$ miles, to St. Simon Gas and Whistling Buoy (PS); thence 192° (S. by W.), 8$\frac{3}{4}$ miles, to St. Andrew Sound Bar Buoy (PS); thence 270° (W. $\frac{1}{8}$ S.), 4$\frac{3}{4}$ miles, to the shore of Little Cumberland Island.

ST. JOHNS RIVER, FLA.—A straight line from the outer end of the northerly jetty to the outer end of the southerly jetty.

FLORIDA REEFS AND KEYS.—A line drawn from the easterly end of the northerly jetty, at the entrance to the dredged channel $\frac{1}{2}$ mile northerly of Norris Cut, 114$\frac{1}{2}$° (ESE.), 1$\frac{7}{8}$ miles, to Florida Reefs North End Beacon, W; thence 178$\frac{3}{4}$° (S. $\frac{1}{4}$ E.), 7$\frac{1}{4}$ miles, to Biscayne Bay Sea Bell Buoy, 1; thence 181$\frac{1}{4}$° (S.), 2$\frac{3}{8}$ miles, to Fowey Rocks Lighthouse; thence 188° (S. $\frac{1}{2}$ W.), 6$\frac{1}{4}$ miles, to Triumph Reef Beacon, O; thence 193° (S. by W.), 4$\frac{1}{2}$ miles, to Ajax Reef Beacon, M; thence 194$\frac{1}{2}$° (S. by W. $\frac{1}{4}$ W.), 2 miles, to Pacific Reef Beacon, L; thence 196$\frac{1}{2}$° (S. by W. $\frac{3}{4}$ W.), 5 miles, to Turtle Harbor Sea Buoy, 2; thence 210° (SSW. $\frac{1}{2}$ W.), 4$\frac{7}{8}$ miles, to Carysfort Reef Lighthouse; thence 209$\frac{1}{2}$° (SSW. $\frac{1}{2}$ W.), 5$\frac{3}{4}$ miles, to Elbow Reef Beacon, J; thence 218° (SW. $\frac{3}{4}$ S.), 7$\frac{1}{4}$ miles, to French Reef Beacon, G; thence 220$\frac{1}{2}$° (SW. $\frac{1}{2}$ S.), 2 miles, to Molasses Reef Beacon, T; thence 234$\frac{1}{4}$° (SW. $\frac{3}{4}$ W.), 6 miles, to Conch Reef Beacon, E; thence 235° (SW. $\frac{3}{4}$ W.) through Crocker Reef Beacon, D, 10$\frac{1}{4}$ miles, to Alligator Reef Lighthouse; thence 238° (SW. by W.), 9 miles, to Tennessee Reef Beacon, 7; thence 222$\frac{1}{4}$° (SW. $\frac{1}{2}$ S.), 2 miles, to Tennessee Reef Buoy, 4; thence 251° (WSW. $\frac{1}{8}$ W.), 10$\frac{1}{2}$ miles, to Coffins Patches Beacon, C; thence 247° (SW. by W. $\frac{3}{4}$ W.), 8$\frac{3}{4}$ miles, to Sombrero Key Lighthouse; thence 254$\frac{1}{2}$° (WSW. $\frac{1}{2}$ W.), 17 miles, to Looe Key Beacon, 6; thence 257$\frac{1}{2}$° (WSW. $\frac{3}{4}$ W.), 6$\frac{3}{8}$ miles, to American Shoal Lighthouse; thence 253$\frac{1}{2}$° (WSW. $\frac{3}{4}$ W.), 2$\frac{7}{8}$ miles, to Maryland Shoal Beacon, S; thence 259° (WSW. $\frac{3}{4}$ W.), 5$\frac{1}{4}$ miles, to Eastern Sambo Beacon, A; thence 256$\frac{1}{2}$° (WSW. $\frac{1}{2}$ W.), 2$\frac{1}{4}$ miles, to Western Sambo Beacon, R; thence 252$\frac{1}{4}$° (WSW. $\frac{1}{4}$ W.), 1$\frac{5}{8}$ miles, to Western Sambo Buoy, 2; thence 256$\frac{1}{2}$° (WSW. $\frac{5}{8}$ W.), 3$\frac{3}{4}$ miles, to Key West Entrance Gas Buoy (PS); thence 262° (W. by S.), 4$\frac{1}{4}$ miles, to Sand Key Lighthouse; thence 261° (W. by S.), 2$\frac{3}{4}$ miles, to Western Dry Rocks Beacon, 2; thence 268$\frac{3}{4}$° (W. $\frac{3}{8}$ S.), 3$\frac{1}{2}$ miles, through Satan Shoal Buoy (HS) to Vestal Shoal Buoy, 1; thence 273$\frac{3}{4}$° (W. $\frac{1}{8}$ N.), 5$\frac{1}{4}$ miles, to Coal Bin Rock Buoy (HS); thence 324$\frac{1}{4}$° (NW. $\frac{5}{8}$ N.), 7$\frac{1}{4}$ miles, to Conch Key; from northwesterly point Marquesas Keys 61$\frac{1}{4}$° (NE. by E. $\frac{1}{4}$ E.), 4$\frac{1}{8}$ miles, to North Entrance Buoy (PS), Boca Grande Channel; thence 84° (E. $\frac{1}{4}$ N.), 9$\frac{1}{4}$ miles, to Northwest Channel Entrance Bell Buoy (PS), Northwest Channel into Key West; thence 68$\frac{1}{4}$° (NE. by E. $\frac{7}{8}$ E.), 23$\frac{1}{2}$ miles, to northerly side of Content Keys; thence 48$\frac{1}{2}$° (NE. $\frac{1}{8}$ E.), 29$\frac{1}{2}$ miles, to East Cape, Cape Sable.

CHARLOTTE HARBOR AND PUNTA GORDA, FLA.—Eastward of Entrance Bell Buoy (PS), off Boca Grande, and in Charlotte Harbor, in Pine Island Sound and Matlacha Pass. Pilot Rules for Western Rivers apply in Peace and Myacca Rivers north of a 250° and 70° (WSW. and ENE.) line through Mangrove Point Light; and in Caloosahatchee River northward of the steamboat wharf at Puntarasa.

TAMPA BAY AND TRIBUTARIES, FLA.—From the southerly end of Long Key 245$\frac{1}{4}$° (SW. by W. $\frac{5}{8}$ W.), 9 miles, to Tampa Bay Gas and Whistling Buoy (PS); thence 128$\frac{1}{2}$° (SE. $\frac{3}{4}$ E.), 6$\frac{1}{2}$ miles, to Bar Bell Buoy (PS) at the entrance to Southwest Channel; thence 102$\frac{1}{2}$° (E. $\frac{7}{8}$ S.), 2$\frac{3}{4}$ miles, to the house on the north end of Anna Maria Key. Pilot Rules for Western Rivers apply in Manatee River inside Entrance Buoy (PS); in Hillsboro River inside Barrel Stake Beacon.

ST. GEORGE SOUND, APALACHICOLA BAY, CARRABELLE AND APALACHICOLA RIVERS, AND ST. VINCENT SOUND, FLA.—North of a line from Lighthouse Point 246° (SW. by W. $\frac{3}{8}$ W.), 13$\frac{1}{4}$ miles, to southeasterly end of Dog Island; to northward of East Pass Bell Buoy 1 at the entrance to East Pass, and inside West Pass Bell Buoy (PS) at the seaward entrance to West Pass. Pilot Rules for Western Rivers apply in Carrabelle River and when on the range and crossing the bar at the entrance; in Apalachicola River and northward of Five-Foot Lump Buoy, 5, when crossing the bar.

PENSACOLA HARBOR.—From Caucus Cut Entrance Whistling Buoy 1A 8$\frac{1}{2}$° (N. $\frac{3}{8}$ E.) tangent to easterly side of Fort Pickens, to the shore of Santa Rosa Island, and from the Whistling Buoy northward in the buoyed channel through Caucus Shoal.

MOBILE HARBOR AND BAY.—From Outer Whistling Buoy (PS) 40° (NE. by N.) to shore of Mobile Point, and from the Whistling Buoy 320° (NW.) to the shore of Dauphin Island. Pilot Rules for Western Rivers apply in Mobile River above Battery Gladden Light.

SOUNDS, LAKES, AND HARBORS ON THE COASTS OF ALABAMA, MISSISSIPPI, AND LOUISIANA, BETWEEN MOBILE BAY ENTRANCE AND THE DELTA OF THE MISSISSIPPI RIVER.—From Sand Island Lighthouse 259° (WSW. ½ W.), 43½ miles, to Chandeleur Lighthouse; westward of Chandeleur and Errol Islands, and west of a line drawn from the southwesterly point of Errol Island 182° (S. ¼ E.), 23¼ miles, to Pass a Loutre Lighthouse. Pilot Rules for Western Rivers apply in Pascagoula River, and in the dredged cut at the entrance to the river, above Pascagoula River Entrance Light, A, marking the entrance to the dredged cut.

NEW ORLEANS HARBOR AND THE DELTA OF THE MISSISSIPPI RIVER.—Inshore of a line drawn from the outermost mud lump showing above low water at the entrance to Pass a Loutre to a similar lump off the entrance to Northeast Pass; thence to a similar lump off the entrance to Southeast Pass; thence to the outermost aid to navigation off the entrance to South Pass; thence to the outermost aid to navigation off the entrance to Southwest Pass; thence northerly, about 18½ miles, to the westerly point of the entrance to Jaque Bay.

SABINE PASS, TEX.—Pilot Rules for Western Rivers apply to Sabine Pass northward of Sabine Pass Whistling Buoy (PS), and in Sabine Lake and its tributaries. Outside of this buoy the International Rules apply.

GALVESTON HARBOR.—A line drawn from Galveston North Jetty Light 164° (SSE. ⅛ E.), 2⅜ miles, to Galveston Bar Gas Buoy (PS); thence 312½° (NW. ⅞ W.), 1⅞ miles, to Galveston (S.) Jetty Light.

BRAZOS RIVER, TEX.—Pilot Rules for Western Rivers apply in the Brazos River above the outer ends of the jetties. International Rules apply outside the ends of the jetties.

SAN DIEGO HARBOR.—A line drawn from southerly tower Coronado Hotel 221¼° (SSW. ⅜ W.), 4¾ miles, to Outside Bar Whistling Buoy, SD, (PS); thence 356¾° (N. by W. ⅝ W.), 2⅝ miles, to Point Loma Lighthouse.

SAN FRANCISCO HARBOR.—A line drawn from South Side Life-Saving Station 280¾° (W. ⅝ S.), 9 miles, to San Francisco Lightvessel, No. 70; thence 37½° (N. by E. ¾ E.), to westerly peak at entrance to Frank Valley.

COLUMBIA RIVER ENTRANCE.—A line drawn from Fort Stevens, on Point Adams, 267° (SW. by W. ⅝ W.), 9 miles, to Columbia River Light Vessels; thence 35° (N. by E. ⅛ E.), 7¼ miles, to North Head Lighthouse.

JUAN DE FUCA STRAIT, WASHINGTON AND PUGET SOUNDS.—A line drawn from New Dungeness Lighthouse 19½° (N. ½ W.), 17¼ miles, to Cattle Point Light, on southeasterly point of San Juan Island (Mount Constitution, on Orcas Island, is in range with Cattle Point Light on this line); from Bellevue Point, San Juan Island, 335¾° (NW. ⅜ W.), to Kellett Bluff, Henry Island; thence 346° (NW. ⅝ N.) to Turn Point Light; thence 70⅓° (NE. ⅛ E.), 8⅜ miles, to westerly point of Skipjack Island; thence 37¾° (N. by E. ⅛ E.), 4¼ miles, to Patos Islands Light; thence 337½° (NW. ¼ W.), 12 miles, to Point Roberts Light.

GENERAL RULE.—At all buoyed entrances from seaward to bays, sounds, rivers, or other estuaries for which specific lines have not been described, inland rules shall apply inshore of a line approximately parallel with the general trend of the shore, drawn through the outermost buoy or other aid to navigation of any system of aids.

REGULATION OF MOTOR BOATS.

AN ACT TO AMEND LAWS FOR PREVENTING COLLISIONS OF VESSELS AND TO REGULATE EQUIPMENT OF CERTAIN MOTOR BOATS ON THE NAVIGABLE WATERS OF THE UNITED STATES.

Be it enacted by the Senate and House of Representatives of the United States of America in Congress assembled, That the words "motor boat" where used in this Act shall include every vessel propelled by machinery and not more than sixty-five feet in length except tug boats and tow boats propelled by steam. The length shall be measured from end to end over the deck, excluding sheer: *Provided*, That the engine, boiler, or other operating machinery shall be subject to inspection by the local inspectors of steam vessels, and to their approval of the design thereof, on all said motor boats, which are more than forty feet in length, and which are propelled by machinery driven by steam.

SEC. 2. That motor boats subject to the provisions of this Act shall be divided into classes as follows:

Class one. Less than twenty-six feet in length.

Class two. Twenty-six feet or over and less than forty feet in length.

Class three. Forty feet or over and not more than sixty-five feet in length.

SEC. 3. That every motor boat in all weathers from sunset to sunrise shall carry the following lights, and during such time no other lights which may be mistaken for those prescribed shall be exhibited.

(*a*) Every motor boat of class one shall carry the following lights:

First. A white light aft to show all around the horizon.

Second. A combined lantern in the fore part of the vessel and lower than the white light aft showing green to starboard and red to port, so fixed as to throw the light from right ahead to two points abaft the beam on their respective sides.

(*b*) Every motor boat of classes two and three shall carry the following lights:

First. A bright white light in the fore part of the vessel as near the stem as practicable, so constructed as to show an unbroken light over an arc of the horizon of twenty points of the compass, so fixed as to throw the light ten points on each side of the vessel, namely, from right ahead to two points abaft the beam on either side. The glass or lens shall be of not less than the following dimensions:

Class two. Nineteen square inches.

Class three. Thirty-one square inches.

Second. A white light aft to show all around the horizon.

Third. On the starboard side a green light so constructed as to show an unbroken light over an arc of the horizon of ten points of the compass, so fixed as to throw the light from right ahead to two points abaft the beam on the starboard side. On the port side a red light so constructed as to show an unbroken light over an arc of the horizon of ten points of the compass, so fixed as to throw the light from right ahead to two points abaft the beam on the port side. The glasses or lenses in the said side lights shall be of not less than the following dimensions on motor boats of—

Class two. Sixteen square inches.

Class three. Twenty-five square inches.

On and after July first, nineteen hundred and eleven, all glasses or lenses prescribed by paragraph (*b*) of section three shall be fresnel or fluted. The said lights shall be fitted with inboard screens of sufficient height and so set as to prevent these lights from being seen across the bow and shall be of not less than the following dimensions on motor boats of—

Class two. Eighteen inches long.

Class three. Twenty-four inches long:

Provided, That motor boats as defined in this Act, when propelled by sail and machinery or under sail alone, shall carry the colored lights suitably screened but not the white lights prescribed by this section.

SEC. 4. (*a*) Every motor boat under the provisions of this Act shall be provided with a whistle or other sound-producing mechanical appliance capable of producing a blast of two seconds or more in duration, and in the case of such boats so provided a blast of at least two seconds shall be deemed a prolonged blast within the meaning of the law.

(*b*) Every motor boat of class two or three shall carry an efficient fog horn.

(*c*) Every motor boat of class two or three shall be provided with an efficient bell, which shall be not less than eight inches across the mouth, on board of vessels of class three.

SEC. 5. That every motor boat subject to any of the provisions of this Act, and also all vessels propelled by machinery other than by steam more than sixty-five feet in length, shall carry either life-preservers, or life belts, or buoyant cushions, or ring buoys or other device, to be prescribed by the Secretary of Commerce, sufficient to sustain afloat every person on board and so placed as to be readily accessible. All motor boats carrying passengers for hire shall carry one life-preserver of the sort prescribed by the regulations of the board of supervising inspectors for every passenger carried, and no such boat while so carrying passengers for hire shall be operated or navigated except in charge of a person duly licensed for such service by the local board of inspectors. No examination shall be required as the condition of obtaining such a license, and any such license shall be revoked or suspended by the local board of inspectors for misconduct, gross negligence, recklessness in navigation, intemperance, or violation of law on the part of the holder, and if revoked, the person holding such license shall be incapable of obtaining another such license for one year from the date of revocation: *Provided*, That motor boats shall not be required to carry licensed officers except as required in this Act.

SEC. 6. That every motor boat and also every vessel propelled by machinery other than by steam, more than sixty-five feet in length, shall carry ready for immediate use the means of promptly and effectually extinguishing burning gasoline.

SEC. 7. That a fine not exceeding one hundred dollars may be imposed for any violation of this Act. The motor boat shall be liable for the said penalty and may be seized and proceeded against, by way of libel, in the district court of the United States for any district within which such vessel may be found.

SEC. 8. That the Secretary of Commerce shall make such regulations as may be necessary to secure the proper execution of this Act by collectors of customs and other officers of the Government. And the Secretary of the Department of Commerce may, upon application therefor, remit or mitigate any fine, penalty, or forfeiture relating to motor boats except for failure to observe the provisions of section six of this Act.

SEC. 9. That all laws and parts of laws only in so far as they are in conflict herewith are hereby repealed: *Provided*, That nothing in this Act shall be deemed to alter or amend acts of Congress embodying or revising international rules for preventing collisions at sea.

PART VI

OF THE

FORTY-FIFTH ANNUAL LIST OF VESSELS OF THE UNITED STATES, 1913.

LIST OF SEAGOING MERCHANT VESSELS, ARRANGED IN THE ORDER OF SIGNAL LETTERS, AND OF YACHTS HAVING SIGNAL LETTERS; ALSO OF GOVERNMENT VESSELS CARRYING DISTINGUISHING SIGNALS.

LIST OF SEAGOING MERCHANT VESSELS, ARRANGED IN THE ORDER OF SIGNAL LETTERS.

[Steel vessels in SMALL CAPITALS, iron vessels in *italics*.]

ABBREVIATIONS:

Bk. = bark. Bkn. = barkentine. Bg. = brig. Bgn. = brigantine. Ga. s. = gas screw. Sch. = schooner. *Sch. = schooner-barge. Ship. = ship. Slp. = sloop. St. s. = steam screw. St. p. = steam side-wheel. *St. p. = steam stern-wheel. ⊙ = equipped with wireless apparatus.

Official No.	Signal letters.	Rig.	Decks.	Masts.	Name of vessel.	Gross tonnage.	Net tonnage.	Length.	Breadth.	Depth.	When built.	Where built.	Home port (where permanent document issues).	Name of managing or principal owner.
								Feet.	*Feet.*	*Feet.*				
293	H. B. M. G.	St. s.	3	2	*Aries*	832	559	196.0	27.5	15.9	1862	Sunderland, England.	Baltimore, Md.	Merchants & Miners' Transportation Co.
555	H. B. P. G.	Sch.	1	2	A. G. Pease	74	71	81.0	25.7	6.4	1854	Middletown, Conn.	Hartford, Conn.	Frank Brainerd.
649	H. B. R. L.	Sch.	1	3	A. F. Klindberg	226	196	112.3	29.3	10.2	1865	East Haven, Conn.	Bangor, Me.	Eastern Mfg. Co.
4250	H. D. F. M.	St. s.	2	2	*Underwriter*	327	163	120.8	26.1	14.8	1863	Philadelphia, Pa	Boston, Mass.	Boston Towboat Co.
4879	H. D. S. B.	St. p.	1	0	Chrystenah	571	417	196.5	30.2	9.3	1866	Nyack, N. Y.	New York, N. Y.	David C. Woolsey.
5033	H. D. W. K.	St. p.	1	0	City of Newport	561	468	177.5	28.5	8.8	1863	New York, N. Y.	Providence, R. I.	Providence, Fall River & Newport Steamboat Co.
6349	H. F. L. K.	Sch.	1	2	C. B. Clark	194	162	105.4	27.4	8.4	1866	Camden, N. J.	Bangor, Me.	Eastern Mfg. Co.
6373	H. F. L. N.	*Sch.	1	3	Doris	728	719	222.0	36.2	16.0	1864	New York, N. Y.	New York, N. Y.	DegnonContractingCo.
7180	H. F. N. V.	Sch.	1	2	Ella F. Crowell	164	135	93.8	26.4	7.0	1864	East Haven, Conn.	Rockland, Me.	Rockland-Rockport Lime Co.
7621	H. F. V. D.	Sch.	1	2	Robert W	93	82	82.0	26.0	7.0	1847	Piermont, N. Y	Bangor, Me.	Mount Waldo Granite Works.
7740	H. G. B. S.	Sch.	1	3	Edwin R. Kirk	264	224	126.0	31.0	10.1	1864	Keyport, N. J.	New York, N. Y.	George E. Hammond.
7859	H. G. F. L.	Sch.	1	2	E. C. Gates	133	103	100.0	27.0	7.3	1867	Perry, Me.	do	Volkert Schmidt.
9230	H. G. P. F.	Sch.	1	2	Franconia	136	129	92.0	25.5	8.3	1862	Surry, Me.	Machias Me	John M. Mitchell.
9412	H. G. R. Q.	Sch.	1	2	Fleetwing	111	111	104.9	23.3	9.3	1865	New York, N. Y.	New York, N. Y.	Manuel Thomas Chantres.
9477	H. G. S. T.	Sch.	1	2	Fred Tyler	114	108	98.0	21.2	7.9	1848	Philadelphia, Pa.	do	J. E. Smith.
9482	H. G. S. V.	Sch.	1	2	Fly	113	108	90.5	26.1	6.7	1856	Camden, N. J.	do	Baxter Wrecking Co.
10105	H. J. B. M.	Sch.	1	2	George E. Prescott	139	109	89.5	24.0	8.0	1848	Camden, Me.	Rockland, Me.	George M. Brainard.
10361	H. J. F. L.	Bk.	1	3	Grey Hound	177	169	95.0	24.4	12.2	1851	New Bedford, Mass.	New Bedford, Mass.	John P. Praro.
10586	H. J. N. P.	Sch.	1	3	N. E. Ayer	249	199	114.9	29.8	8.7	1865	Milton, Del.	Bangor, Me.	Eastern Mfg. Co.
11201	H. J. T. L.	Sch.	1	2	Helen P	145	101	104.0	28.2	7.6	1864	East Haddam, Conn.	Hartford, Conn.	Frank Brainerd.
11328	H. J. V. G.	Sch.	1	2	Helen	149	122	97.9	27.7	8.0	1864	New Bedford, Mass.	Rockland, Me.	Rockland - Rockport Lime Co.
11477	H. K. D. B.	*Sch.	1	3	Hatteras	788	754	171.5	33.5	18.8	1865	Brooklyn, N. Y	New York, N. Y.	D., L. & W. R. R. Co.
11527	H. K. D. P.	Sch.	1	2	Horizon	109	104	102.0	21.7	7.2	1857	Stratford, Conn.	do	Chas. E. Grennnels.
12026	H. K. G. M.	Sch.	1	2	Izetta	199	189	107.0	27.5	9.0	1865	Brewer, Me.	Bangor, Me.	Eastern Mfg. Co.
12574	H. K. N. V.	Sch.	1	2	July Fourth	120	114	89.9	26.2	8.0	1863	do	Rockland, Me.	I. L. Snow & Co.
12581	H. K. P. F.	Sch.	1	2	Jonathan Cone	122	116	101.6	20.6	8.0	1855	Camden, Me.	New York, N. Y.	Henry McCann.
13025	H. L. C. G.	Sch.	1	2	Julia A. Berkele	168	160	105.5	25.0	7.9	1866	East Haven, Conn.	do	Do.
13118	H. L. F. G.	Ship.	2	3	Jacob A. Stamler	1,198	1,198	175.0	37.0	23.3	1856	Brooklyn, N. Y.	do	Arbuckle Deep-Sea Hotel Co.
13240	H. L. K. D.	Sch.	1	2	J. S. Terry	124	118	104.4	22.4	7.2	1864	East Haddam, Conn.	Stonington, Conn	Henry R. Segar.
13388	H. L. P. B.	Sch.	1	2	Jesse L. Leach	247	235	110.0	30.0	9.7	1863	Baltimore, Md.	New York, N. Y.	Cornelius Daly.

SEAGOING VESSELS, ARRANGED IN THE ORDER OF SIGNAL LETTERS—Continued.

[Steel vessels in SMALL CAPITALS, Iron vessels in *italics*.]

Official No.	Signal letters.	Rig.	Decks.	Masts.	Name of vessel.	Gross tonnage.	Net tonnage.	Length.	Breadth.	Depth.	When built.	Where built.	Home port (where permanent document issues).	Name of managing or principal owner.
								Feet.	*Feet.*	*Feet.*				
13398	H. L. P. K.	Sch.	1	2	James L. Maloy	174	147	102.0	28.5	7.9	1864	Milton, Del	Bath, Me	M. G. Shaw Lumber Co.
14023	H. L. T. C.	Bk.	2	3	Kate Davenport	1,248	1,175	189.4	37.0	24.0	1866	Bath, Me	Seattle, Wash	Pacific Coast & Norway Packing Co.
14092	H. L. V. S.	Sch.	1	2	Kolon	150	142	95.5	25.3	8.5	1866	East Machias, Me	Machias, Me	Clarence A. Small.
14643	H. M. D. K.	Sch.	1	2	Letitia	245	233	112.0	28.5	10.4	1867	Salem, Mass	San Francisco, Cal.	Oakland Whaling & Tpn. Co.
14723	H. M. D. W.	Sch.	1	2	Loduskia	108	102	80.0	24.3	8.2	1851	Freeport, Me	Bangor, Me	Est. Clara E. Thayer.
14860	H. M. G. K.	Sch.	1	3	Lottie Beard	303	288	118.1	29.1	9.2	1866	Fairhaven, Mass	do	O. E. Kendall.
15065	H. M. N. G.	Sch.	1	2	Lizzie D. Small	190	167	109.3	27.2	8.2	1866	Camden, N. J	do	Eastern Mfg. Co.
16791	H. N. D. S.	Bk.	2	3	Morning Star	238	226	104.6	25.6	15.1	1853	Dartmouth, Mass	New Bedford, Mass.	William R. Wing.
16886	H. N. G. Q.	Sch.	1	2	Moonlight	198	160	107.9	30.3	9.3	1855	Belleville, N. J	Calais, Me	George H. Eaton.
17170	H. N. R. M	Sch.	1	2	Mary Weaver	222	187	110.0	29.8	9.0	1867	Philadelphia, Pa	Portland, Me	Albert B. Hall.
18127	H. N. V. K.	Sch.	1	2	Fred Snow	105	99	78.6	20.6	7.9	1855	Athens, N. Y	New York, N. Y.	Joseph W. Tate.
18136	H. N. V. Q.	Sch.	1	2	Northern Light	139	116	90.0	26.6	9.0	1865	Tremont, Me	S. W. Harbor, Me	Charles Robbins.
18161	H. N. V. W.	Sch.	1	2	Neptune	109	92	84.0	23.7	7.7	1850	East Machias, Me	Machias, Me	W. A. Johnson.
18860	H. P. G. D.	Sch.	1	2	Orozimbo	147	121	97.0	25.0	8.8	1854	Gouldsboro, Me	Boston, Mass	Stetson, Cutler & Co.
18933	H. P. G. W.	Sch.	1	2	Oliver Ames	456	433	134.4	33.2	17.1	1866	Berkley, Mass	New York, N. Y.	Charles E. Gremmels.
19055	H. P. K. V.	Sch.	1	2	Oakes Ames	254	209	118.0	30.8	7.0	1862	Noank, Conn	Portland, Me	James W. Parker.
19096	H. P. L. R.	*Sch.	1	3	William L. Creegan	556	547	232.0	40.0	10.0	1864	New York, N. Y.	New York, N. Y.	Degnon Contracting Co.
19787	H. P. Q. W.	Bk.	2	3	Platina	214	203	94.0	25.3	15.2	1847	Rochester, Mass	New Bedford, Mass.	Benjamin Costa.
116693	H. P. T. S.	St. s.	5	2	ST. PAUL ⊙	11,629	5,874	535.5	63.0	26.8	1895	Philadelphia, Pa	New York, N. Y.	International Mercantile Marine Co.
20147	H. P. T. W.	St. s.	1	1	Palmer	124	107	100.0	23.0	10.9	1865	do	New London, Conn.	Justin Peckham.
21112	H. Q. B. P.	Sch.	1	2	R. L. Tay	151	120	105.0	27.5	7.7	1857	Milford, Del	Bangor, Me	Eastern Mfg. Co.
21518	H. Q. L. B.	Sch.	1	2	Rebecca G. Whilldin	220	188	105.5	28.5	9.5	1853	do	Calais, Me	George H. Eaton.
22152	H. Q. N. M.	St. p.	1	2	Greenport	1,413	1,266	244.2	35.2	12.8	1866	New York, N. Y.	New York, N. Y.	Hudson Navigation Co.
22437	H. Q. V. G.	Sch.	1	2	Sally W. Ponder	107	102	80.6	25.4	6.4	1855	Milton, Del	do	Martin Hansen.
22932	H. R. K. N.	Sch.	1	2	St. Croix	234	190	112.0	28.5	9.3	1866	Calais, Me	Boston, Mass	Daniel S. Emery.
22976	H. R. L. W.	Sch.	1	2	Samuel Castner, jr.	239	200	119.8	29.3	10.0	1863	Milford, Del	Calais, Me	John G. Murchie.
23000	H. R. M. Q.	St. p.	1	0	*Tolchester*	671	542	211.7	29.0	9.6	1866	Chester, Pa	New York, N. Y.	Excursion and Transportation Co.
24267	H. R. S. W.	Sch.	1	2	T. Towner	197	152	97.0	25.5	10.4	1866	New Haven, Conn	New Bedford, Mass.	James F. Avery.
24449	H. S. B. D.	*Sch.	1	2	Pequot	705	662	220.2	35.7	14.3	1864	New York, N. Y.	New London, Conn.	Thames Towboat Co.
26095	H. S. J. L.	Sch.	1	2	Wm. A. Grozier	116	111	91.6	22.5	8.9	1865	Kennebunk, Me	New Bedford, Mass.	John Z. Silva.
116669	H. S. P. T.	St. s.	5	2	ST. LOUIS ⊙	11,629	5,893	535.5	63.0	26.8	1895	Philadelphia, Pa	New York, N. Y.	International Mercantile Marine Co.
26649	H. S. T. N.	Sch.	1	2	Robert McClintock	154	125	96.0	26.7	7.4	1858	Norwalk, Conn	Baltimore, Md	Joseph M. White.
5241	H. T. L. V.	Sch.	1	2	Charlie and Willie	123	117	86.9	24.0	8.2	1849	Damariscotta, Me	Rockland, Me	Herbert B. Webber.
5251	H. T. L. W.	Sch.	1	2	Catawamteak	148	119	88.0	22.8	8.8	1864	Rockland, Me	do	C. L. Kalloch.
13600	H. V. Q. L.	Sch.	1	2	Jesse Hart, 2nd	255	212	117.0	28.9	10.2	1866	Waldoboro, Me	Calais, Me	E. B. Carter.
17337	H. W. D. B.	St. p.	1	0	Aurora	774	634	206.0	27.8	10.0	1862	Keyport, N. J	New York, N. Y.	McAllister Steamboat Co.
24517	J. B. C. L.	Sch.	1	2	Telumah	230	194	110.3	28.1	10.1	1866	Damariscotta, Me	Bangor, Me	C. A. McKenney.
1379	J. B. P. D.	Bk.	2	3	Andrew Hicks	303	287	111.3	27.1	15.7	1867	Fairhaven, Mass	New Bedford, Mass.	Wm. R. Wing.
5380	J. B. P. N.	Bk.	2	3	Charles W. Morgan	313	298	105.6	27.7	17.6	1841	New Bedford, Mass.	do	Do.
11747	J. B. R. M.	Sch.	1	3	Hortensia	189	161	105.4	29.0	9.2	1868	East Machias, Me	Machias, Me	Everett I. White.
17564	J. B. T. Q.	Sch.	1	2	Mary Augusta	198	175	104.0	27.4	11.9	1867	Ellsworth, Me	Bangor, Me	W. S. Tainter.
18477	J. B. V. K.	Sch.	1	2	George R. Smith	136	129	89.2	25.8	8.0	1867	Orrington, Me	Plymouth, Mass	Parker J. Hall.
19185	J. B. V. P.	Sch.	1	2	Otronto	105	99	79.7	23.3	8.3	1839	Surry, Me	Mount Desert Ferry, Me.	Edgar J. Mitchell.
23563	J. B. W. H.	St. s.	1	2	Santa Cruz ⊙	511	360	133.0	31.2	10.4	1868	San Francisco, Cal.	Seattle, Wash	Puget Sound Salvage Co.
10834	J. C. D. T.	Sch.	1	2	Daniel McLoud	295	253	117.6	31.0	9.0	1867	Port Jefferson, N. Y.	Rockland, Me	I. L. Snow & Co.
24596	J. C. F. M.	Sch.	1	3	Thomas W. H. White.	213	159	114.6	29.6	9.2	1867	Tuckerton, N. J	Bath, Me	South Gardiner Lumber Co.
5456	J. C. M. V.	St. p.	2	2	*Clinton*	1,187	717	220.0	34.5	18.2	1863	Wilmington, Del	Jacksonville, Fla	Alexander R. Merrill.
15347	J. C. M. W.	St. p.	1	0	*Louise* ⊙	1,023	718	231.7	33.0	8.8	1864	do	Baltimore, Md	Tolchester Beach Improvement Co.
17651	J. C. N. B.	St. p.	2	2	*Morgan*	994	537	219.9	33.1	16.6	1865	do	Tampa, Fla	Gulf & Southern S. S. Co.
12356	J. D. B. S.	Sch.	1	2	Irene E. Meservey	244	232	114.2	29.0	10.0	1866	Waldoboro, Me	Bangor, Me	Eastern Mfg. Co.
23429	J. D. C. L.	Bg.	2	2	Sullivan	344	294	115.5	28.5	15.2	1866	Gouldsboro, Me	Fall River, Mass	William Hegarty.
11821	J. D. G. F.	Sch.	1	2	Henrietta Simmons	228	217	112.4	28.7	9.1	1865	Leesburg, N. J	Portland, Me	James W. Parker.
11777	J. D. L. T.	Sch.	1	2	Helen G. King	147	126	93.0	25.3	9.0	1867	Calais, Me	Boston, Mass	Stetson, Cutler & Co.
13605	J. D. Q. N.	Sch.	1	2	James Young	261	225	110.8	29.5	10.3	1866	Thomaston, Me	Bath, Me	South Gardiner Lumber Co.
17703	J. D. Q. R.	Sch.	1	2	Mary E. Pennell	251	196	110.0	28.1	11.2	1868	Harrington, Me	Machias, Me	George H. Frye.
1561	J. F. B. V.	Sch.	1	2	Alaska	173	164	102.0	26.1	9.1	1867	East Machias, Me	do	Everett I. White.
23721	J. G. H. K.	Sch.	1	2	Sarah A. Reed	158	112	100.0	26.0	8.0	1868	Calais, Me	Calais, Me	Howard Q. Boardman.
9849	J. G. M. B.	Sch.	1	2	Fannie F. Hall	93	89	88.0	25.2	6.9	1867	Stockton, Me	Bucksport, Me	F. P. Hutchings.
21803	J. G. Q. F.	Sch.	1	3	Rhoda Holmes	375	328	128.4	33.9	10.9	1869	Coopers Point, N. J.	Machias, Me	Everett I. White.
90032	J. G. R. B.	Sch.	1	2	Mary Ann McCann	178	169	101.8	27.4	8.7	1869	Bangor, Me	Bangor, Me	Snow & Nealley Co.
1812	J. G. V. K.	Sch.	2	3	Ann Louisa Lockwood.	338	266	125.2	29.1	15.7	1869	Norwalk, Conn	New York, N. Y.	Samuel P. Blackburn.

SEAGOING VESSELS, ARRANGED IN THE ORDER OF SIGNAL LETTERS—Continued.

[Steel vessels in SMALL CAPITALS, iron vessels in *italics*.]

Official No.	Signal letters.	Rig.	Decks.	Masts.	Name of vessel.	Gross tonnage.	Net tonnage.	Length.	Breadth	Depth.	When built.	Where built.	Home port (where permanent document issues).	Name of managing or principal owner.
								Feet.	*Feet.*	*Feet.*				
75146	J. G. V. M.	Sch.	2	2	J. K. Manning	297	228	111.0	29.2	9.7	1869	Dennisville, N. J.	Gloucester, Mass	James K. Manning Co.
90067	J. G. W. D.	Sch.	1	2	Margaret	117	111	82.7	27.4	7.5	1869	Cherryfield, Me.	Machias, Me	G. R. Campbell.
9860	J. G. W. L.	Sch.	1	2	Brownstone	176	167	105.6	27.9	8.5	1869	Hartford, Conn.	Hartford, Conn	Frank Brainerd.
85045	J. G. W. M.	Sch.	2	3	Georgetta Lawrence	315	299	122.6	31.7	15.1	1869	Brookhaven, N. Y.	Bangor, Me	John C. Wilson.
23801	J. H. D. G.	Shp.	3	3	St. Nicholas ⊙	1,798	1,687	206.9	42.8	19.8	1869	Bath, Me	Astoria, Oreg	Columbia River Packers' Assn.
90079	J. H. D. L.	Slp.	1	1	M. M. Hamilton	111	105	84.8	26.2	7.2	1869	Harpswell, Me	Portland, Me	J. F. Hamilton.
25179	J. H. G. V.	*Sch.	2	3	Undaunted	1,768	1,729	207.3	41.1	19.3	1869	Bath, Me	New York, N. Y	Lewis Luckenbach, estate of.
8591	J. H. L. G.	*Sch.	3	3	Enos Soule	1,386	1,317	198.4	38.1	18.5	1869	Freeport, Me	Perth Amboy, N. J.	John Scully.
5798	J. H. M. N.	Sch.	2	2	Caroline Gray	327	277	115.7	26.8	14.1	1869	Rockland, Me	Rockland, Me	I. L. Snow & Co.
24816	J. H. M. S.	Sch.	1	2	Thomas Hix	99	94	77.4	27.5	8.3	1847	Thomaston, Me	Bath, Me	Nelson A. Crocker.
23838	J. H. Q. N.	Sch.	1	2	Sandy Hook	106	101	89.4	23.6	7.3	1870	East Haddam, Conn.	Baltimore, Md	R. Duke Wathen.
23849	J. H. R. L.	*Sch.	2	3	St. Mary	708	668	154.0	33.1	20.3	1869	Eastport, Me	New York, N. Y	Atlantic Coast Lumber Corpn.
95037	J. H. R. W.	*Sch.	1	2	*Hercules*	755	737	200.4	37.0	13.5	1870	Chester, Pa	Philadelphia, Pa	Peter Hagan Co.
23853	J. H. S. B.	Sch.	1	2	Sarah Wood	272	258	110.0	29.9	9.0	1870	Camden, N. J.	Bridgeton, N. J.	Lewis H. Douglas.
1932	J. H. W. M.	Sch.	1	2	A. K. Woodward	99	94	87.0	24.5	7.4	1869	Ellsworth, Me	Boston, Mass	Irving L. Mallett.
15680	J. K. B. C.	Sch.	1	2	Lavolta	204	173	104.0	28.0	11.4	1870	do	Ellsworth, Me	Joseph M. Higgins.
80155	J. K. C. H.	Sch.	1	2	Wesley Abbott	144	137	95.0	27.0	8.5	1870	do	do	Do.
95054	J. K. C. P.	Sch.	1	3	Helen Hasbrouck	325	260	130.0	32.5	10.7	1870	Easthaven, Conn	New York, N. Y	George E. Hammond.
95055	J. K. D. P.	Sch.	1	3	Harry C. Shepherd	213	203	108.6	29.8	8.7	1870	Mays Landing, N. J.	Boston, Mass	Atlantic Maritime Co.
75253	J. K. G. T.	Sch.	1	2	John S. Gilmore	117	111	87.9	27.2	7.1	1870	do	New Haven, Conn	Est. John Beattie.
23922	J. K. L. S.	Sch.	1	2	Spartel	132	126	91.0	27.0	7.6	1868	Pembroke, Me	Eastport, Me	Dennysville Lumber Co.
24853	J. K. L. W.	Sch.	1	2	T. W. Allan	113	95	83.9	26.1	7.5	1870	Dennysville, Me	Calais, Me	Nelson S. Allan.
90288	J. K. N. G.	St. p.	1	0	Keyport	515	363	171.2	28.0	9.4	1871	Brooklyn, N. Y.	Perth Amboy, N. J.	Keansburg Stmbt. Co.
1991	J. K. P. F.	Bk.	2	3	Alden Besse	842	812	164.5	35.3	20.3	1871	Bath, Me	Los Angeles, Cal	Crescent Wharf and Warehouse Co.
95084	J. K. P. M.	Bk.	2	3	Harvester	754	716	156.6	32.7	19.9	1871	Newburyport, Mass.	Pt. Townsend, Wash	Northwestern Fisheries Co.
19339	J. K. R. L.	Sch.	1	2	Omaha	116	110	89.3	25.3	8.3	1871	Hancock, Me	Bucksport, Me	I. L. Hutchins.
95101	J. K. S. M.	*Sch.	2	3	Harry Morse	1,365	1,241	198.2	37.5	23.8	1871	Bath, Me	Port Arthur, Tex	Texas Company.
80207	J. K. T. D.	St. s.	3	2	*Itasca* ⊙	1,416	988	231.0	37.8	14.2	1871	Wilmington, Del	Baltimore, Md	Merchants & Miners' Transportation Co.
23969	J. K. T. H.	Sch.	1	2	Samuel Hart	210	175	104.0	29.3	9.9	1871	Waldoboro, Me	Thomaston, Me	C. A. Creighton.
5939	J. K. T. V.	Sch.	2	3	Calvin P. Harris	465	400	138.5	33.2	15.2	1871	Bath, Me	Marblehead, Mass	Aaron S. Higgins.
15753	J. K. V. M.	Sch.	1	2	L. L. Hamlin	147	140	105.0	26.6	8.8	1871	Calais, Me	Bridgeport, Conn	Charles M. Hubbs.
95106	J. L. B. F.	Sch.	1	3	Henry D. May	278	264	121.0	29.5	11.3	1871	Milford, Del	Philadelphia, Pa	A. D. Cummins.
9997	J. L. F. D.	Sch.	2	3	F. H. Odlorne	323	307	121.6	31.0	12.7	1871	Newburyport, Mass.	New York, N. Y	W. E. Crockett.
115013	J. L. G. C.	Sch.	1	2	Sarah L. Davis	180	149	106.0	25.9	8.8	1871	Belfast, Me	Rockland, Me	F. A. Peterson.
80232	J. L. G. M.	Sch.	1	3	Wm. D. Hilton	324	243	124.5	32.2	11.1	1871	Bath, Me	Bangor, Me	Stephen D. Benson.
75351	J. L. G. N.	Sch.	1	2	James B. Anderson	163	135	101.0	27.6	8.2	1871	Frederica, Del	Crisfield, Md	Robert B. White.
85189	J. L. H. W.	St. s.	2	3	*George W. Clyde*	1,848	1,514	256.0	35.0	19.2	1872	Philadelphia, Pa	New York, N. Y	Clyde S. S. Co.
19350	J. L. K. N.	*Sch.	1	3	*Old Dominion*	1,802	1,727	255.5	42.5	20.9	1872	Wilmington, Del	do	Edgar F. Luckenbach.
80263	J. L. M. S.	Sch.	2	3	William Mason	465	388	144.6	33.5	14.9	1872	do	Dennis, Mass	Orin L. Crowell.
125040	J. L. P. S.	*Sch.	2	3	*City of San Antonio*	1,223	1,223	228.0	36.6	20.3	1872	Chester, Pa	Port Arthur, Tex	Texas Company.
110050	J. L. Q. C.	Sch.	1	3	Roger Drury	360	307	129.2	32.0	11.4	1872	East Boston, Mass	Boston, Mass	Maine Transportation Co.
75399	J. L. Q. F.	*Slp.	1	3	John D. Paige	397	377	127.0	31.5	9.6	1872	Camden, N. J	Wilmington, Del	Hudson Transportation Co.
80275	J. L. Q. R.	Sch.	2	3	William D. Marvel	454	358	139.1	33.7	14.9	1872	Wilmington, Del	Boothbay, Me	Lyman S. Farmer.
15836	J. L. Q. W.	Sch.	1	2	Lillie O. Wells	174	165	100.6	28.6	8.1	1872	Stonybrook, N. Y.	Tappahannock, Va.	W. E. White.
18726	J. L. S. C.	St. s.	2	2	*New Orleans* ⊙	1,564	1,017	249.0	33.0	24.4	1872	Wilmington, Del	Baltimore, Md	Merchants & Miners' Transportation Co.
8839	J. L. S. H.	Sch.	1	3	Eliza A. Scribner	398	350	128.4	32.0	9.2	1872	Milford, Del	Philadelphia, Pa	S. H. Dodd.
80285	J. L. T. S.	Sch.	1	3	William Jones	302	253	129.2	30.9	9.9	1872	East Boston, Mass.	Bangor, Me	Edward E. Harvey.
23502	J. L. V. C.	Sch.	1	2	Sarah Quinn	113	108	88.0	27.7	7.2	1868	Tuckerton, N. J	Cold Spring, N. Y.	Thomas Lynch.
120076	J. L. W. K.	Sch.	1	2	Fred. C. Holden	137	113	96.8	27.2	7.9	1872	Tremont, Me	Machias, Me	Irving Wallace.
18758	J. M. B. C.	Sch.	1	2	Nellie Grant	139	132	93.8	26.6	9.6	1873	Ellsworth, Me	Ellsworth, Me	Whitcomb, Haynes & Co.
80336	J. M. B. H.	Sch.	1	3	William L. Elkins	241	229	121.4	31.0	8.4	1873	Dennisville, N. J	New York, N. Y	Coastwise Transportation Co.
105235	J. M. B. P.	St. s.	3	2	*Acapulco* ⊙	2,572	1,759	290.0	40.0	20.0	1873	Wilmington, Del	do	Pacific Mail S. S. Co.
85255	J. M. B. V.	Sch.	1	2	F. P. Murphy	137	123	100.4	27.0	7.0	1873	Baltimore, Md	Baltimore, Md	Charles C. Paul.
115154	J. M. C. D.	Sch.	1	3	Silver Spray	194	163	101.7	28.5	9.5	1873	Addison, Me	Machias, Me	Everett I. White.
105238	J. M. C. F.	Sch.	1	3	Annie R. Lewis	216	171	117.0	28.7	9.1	1873	Bucksport, Me	Boston, Mass	Charles F. Webb.
115160	J. M. D. H.	Sch.	1	3	Seth W. Smith	198	157	114.0	28.2	9.3	1872	Calais, Me	Calais, Me	John G. Murchie.
19389	J. M. F. R.	Sch.	1	2	Odell	141	134	97.2	26.2	7.5	1873	Bowdoinham, Me	do	Do.
120044	J. M. G. R.	Sch.	1	3	Flora Condon	230	219	123.0	29.3	9.3	1872	Belfast, Me	Boston, Mass	Raymond Alley.
75430	J. M. H. F.	Sch.	1	2	Mary Lee	130	104	98.8	23.8	8.2	1872	Laurel, Del	Washington, D. C.	J. Harrison Carter.
8857	J. M. H. G.	Sch.	2	3	F. A. Allen	535	462	145.0	34.8	15.2	1872	Kennebunk Port, Me	Philadelphia, Pa	Fred A. Allen.
75433	J. M. H. N.	Sch.	1	3	J. S. Lamprey	306	250	130.0	31.0	12.0	1872	Salem, Mass	New York, N. Y	C. W. Chadwick & Co.
6752	J. M. H. Q.	Bg.	2	2	Daisy	439	383	123.0	31.6	17.1	1872	Brookhaven, N. Y.	New Bedford, Mass.	Benj. D. Cleveland.
115099	J. M. N. H.	Sch.	1	2	Serena Thayer	206	195	124.8	30.0	9.8	1872	Pt. Discovery, Wash	Tacoma, Wash	St. Paul and Tacoma Lumber Co.
2836	J. M. P. D.	Sch.	1	3	B. I. Hazard	392	349	131.8	31.1	8.4	1872	Port Jefferson, N. Y.	New York, N. Y	George E. Hammond.

SEAGOING VESSELS, ARRANGED IN THE ORDER OF SIGNAL LETTERS—Continued.

[Steel vessels in SMALL CAPITALS, iron vessels in *italics*.]

Official No.	Signal letters.	Rig.	Decks.	Masts.	Name of vessel.	Gross tonnage.	Net tonnage.	Length.	Breadth.	Depth.	When built.	Where built.	Home port (where permanent document issues).	Name of managing or principal owner.
								Feet.	*Feet.*	*Feet.*				
20428	J. M. Q. L.	St. s.	4	2	*Pennsylvania*.....⊙	3,343	2,567	343.0	43.0	24.9	1873	Philadelphia, Pa....	New York, N. Y....	Pacific Mail S. S. Co.
125093	J. M. R. K.	Sch.	2	3	Colin C. Baker.....	410	389	132.5	31.6	14.7	1873	Bath, Me.....	Boston, Mass.....	Asa E. Coleman.
110086	J. M. R. W.	St. s.	2	2	*Richmond*.....	1,269	863	206.0	33.0	21.6	1873	Wilmington, Del....	New York, N. Y....	Atlantic Coast Lumber Co.
115132	J. M. S. H.	Sch.	1	2	Stephen J. Watts...	105	99	84.0	25.8	7.3	1873	Jonesport, Me.....	Boston, Mass.....	W. H. Wyman.
8917	J. M. T. N.	Sch.	1	2	Emma McAdam....	166	145	101.0	27.4	8.6	1872	Calais, Me.....	.....do.....	Margaret M. Robbins.
105263	J. M. W. D.	Sch.	1	2	Annie Gus.....	99	94	87.5	24.0	7.5	1871	Pembroke, Me.....	Machias, Me.....	Ira J. Kelley.
125143	J. M. W. F.	Sch.	1	3	Charles W. Alcott..	296	281	132.3	36.0	9.0	1873	Greenport, N. Y....	New York, N. Y....	George E. Hammond.
95219	J. M. W. G.	Sch.	1	2	Henry P. Hallock...	138	131	90.8	27.8	6.5	1873	So. Norwalk, Conn..	.....do.....	James Murray.
75537	J. M. W. K.	St. p.	1	0	Minerva.....	800	563	200.0	32.0	11.7	1873	Brooklyn, N. Y.....	Newark N. J.....	Geo. C. Wiedenmayer.
105272	J. N. B. I.	Sch.	1	2	Willis & Guy.....	199	169	104.0	29.0	8.2	1873	Belfast, Me.....	Machias, Me.....	S. W. Mitchell.
105273	J. N. B. P.	Sch.	1	3	Annie P. Chase.....	256	227	121.6	32.4	10.0	1873	Alna, Me.....	Bangor, Me.....	Eastern Mfg. Co.
85137	J. N. B. V.	Sch.	2	3	Grace Davis.....	401	352	127.7	31.1	11.3	1873	Yarmouth, Me.....	.....do.....	Do.
115190	J. N. C. F.	Sch.	1	3	Sallie E. Ludlam...	237	199	113.7	30.3	9.3	1873	Goshen, N. J.....	Boston, Mass.....	Stetson, Cutler & Co.
8946	J. N. F. G.	Sch.	2	3	Ella M. Storer.....	449	426	135.7	32.0	14.7	1873	Waldoboro, Me.....	New York, N. Y....	Fields S. Pendleton.
85285	J. N. G. C.	Sch.	1	3	George W. Anderson	224	169	115.4	32.2	9.0	1873	Newburgh, N. Y....	.....do.....	Truman S. Belyea.
115200	J. N. G. S.	Sch.	2	3	Sunlight.....	367	349	122.5	32.0	9.7	1873	Easthaven, Conn....	.....do.....	Smith & Terry (Inc.).
18779	J. N. G. V.	Sch.	1	3	Nellie F. Sawyer....	284	241	121.4	31.7	10.0	1873	Brunswick, Me.....	Portland, Me.....	Chas. F. Guptill.
105299	J. N. K. L.	Sch.	1	2	Andrew Nebinger...	293	261	127.0	32.8	9.7	1873	Milford, Del.....	Bangor, Me.....	Eastern Mfg. Co.
2876	J. N. L. V.	Sch.	1	3	Brigadier.....	310	274	118.3	29.1	9.7	1873	Stockton, Me.....	Rockland, Me.....	W. T. Cobb.
115210	J. N. M. C.	*Slp.	2	1	Sumner R. Mead....	1,035	983	183.6	35.3	22.2	1873	Damariscotta, Me..	New York, N. Y....	Degnon Contracting Co.
15041	J. N. M. T.	Bk.	2	3	Louisiana.....	1,436	1,343	202.4	40.0	24.4	1873	Bath, Me.....	Pt. Townsend, Wash	Coastwise S. S. and Barge Co.
8961	J. N. P. G.	Sch.	1	2	Ernst T. Lee.....	173	139	104.0	27.5	9.0	1873	Calais, Me.....	Calais, Me.....	George W. Lord.
105318	J. N. P. V.	Sch.	1	3	Abel W. Parker....	202	148	116.1	32.2	7.9	1873	Boothbay, Me.....	Seaford, Del.....	Wm. C. Johnson.
110142	J. N. R. L.	Sch.	1	3	Rebecca J. Moulton.	589	521	143.6	32.5	16.1	1873	East Boston, Mass..	New London, Conn.	Sidney A. Brown.
95251	J. N. R. Q.	Sch.	1	2	Madison.....	229	182	103.0	30.5	9.0	1873	Rondout, N. Y.....	Baltimore, Md.....	Wm. B. Diggs.
18782	J. N. S. B.	Sch.	1	2	Nellie.....	142	134	108.0	26.0	7.1	1873	Church Creek, Md...	.....do.....	O. P. Roberts.
8964	J. N. S. M.	Sch.	2	3	Ellen M. Golder....	651	572	152.5	35.0	17.1	1873	Bath, Me.....	Boston, Mass.....	Harrington, King & Co.
125204	J. N. T. F.	St. s.	2	2	*City of Panama*...⊙	1,490	1,046	250.0	36.0	20.2	1873	Chester, Pa.....	New York, N. Y....	Pacific Mail S. S. Co.
120114	J. N. T. H.	Sch.	1	3	Frank Leaming.....	257	205	120.0	32.0	9.0	1873	Dennisville, N. J....	.....do.....	Geo. E. Hammond.
120115	J. N. T. P.	Sch.	1	3	Florence and Lillian	252	211	124.0	30.3	8.9	†1874	Leesburg, N. J.....	Bangor, Me.....	A. F. Kendall.
75589	J. N. V. S.	Sch.	1	3	John A. Curtis.....	155	147	111.2	23.6	8.5	1874	Laurel, Del.....	Baltimore, Md.....	R. Duke Wathen.
110156	J. N. W. R.	*Sch.	1	2	*Reading*.....	1,283	1,283	248.4	37.1	18.3	1874	Philadelphia, Pa....	Philadelphia, Pa....	C. Halyburton.
115228	J. N. W. S.	*Sch.	1	3	*Idaho*.....	1,376	1,244	243.5	36.0	20.7	1874	Chester, Pa.....	Boston, Mass.....	Seaboard Transportation Co.
100111	J. P. B. C.	Sch.	1	3	Ida B. Gibson.....	235	223	121.0	32.6	9.0	1874	.....do.....	Bangor, Me.....	Eastern Mfg. Co.
15965	J. P. B. R.	Sch.	1	3	Lizzie Lane.....	231	219	115.8	29.8	9.2	1874	Searsport, Me.....	Belfast, Me.....	A. G. Closson.
125232	J. P. C. G.	Sch.	1	3	Charles Lawrence...	436	386	130.4	32.9	9.7	1874	Mays Landing, N. J.	New York, N. Y....	Degnon Contracting Co.
8994	J. P. C. N.	Sch.	2	3	Mary Curtis.....	435	361	136.7	32.5	14.5	1874	Kennebunk Port, Me	Rockland, Me.....	I. L. Snow & Co.
95267	J. P. C. S.	*Sch.	1	2	*Harrisburg*.....	1,283	1,283	248.4	37.1	18.3	1874	Philadelphia, Pa....	Philadelphia, Pa....	F. W. Munn.
20473	J. P. D. N.	Sch.	1	2	Pochasset.....	254	241	112.6	30.4	10.4	1874	Mystic, Conn.....	Providence, R. I....	Alfred J. Miller
120125	J. P. F. L.	Sch.	2	3	Fresno.....	1,244	1,149	197.2	38.6	23.1	1874	Bath, Me.....	San Francisco, Cal..	Tyee Co.
115245	J. P. F. M.	Sch.	2	3	Sullivan Sawin.....	676	599	147.9	33.9	16.6	1874	.....do.....	Boston, Mass.....	Richard A. Atwood.
105357	J. P. F. V.	Sch.	1	3	Annie A. Booth....	202	165	113.8	29.0	9.0	1874	Port Jefferson, N. Y.	Machias, Me.....	Machias Lumber Co.
110167	J. P. G. H.	Sch.	1	3	Ruth Robinson.....	496	452	139.9	33.0	12.2	1874	Portland, Conn.....	Boston, Mass.....	James B. Theall.
15980	J. P. H. K.	Sch.	1	3	L. T. Whitmore....	296	240	120.9	30.1	10.6	1874	Rockland, Me.....	Deer Isle, Me.....	Edwin L. Haskell.
85321	J. P. H. T.	St. s.	2	2	*Geo. W. Elder*....⊙	1,709	1,224	250.0	38.5	21.0	1874	Chester, Pa.....	San Francisco, Cal..	North Pacific S. S. Co.
20478	J. P. H. V.	Sch.	2	3	Peter C. Schultz....	437	373	129.6	32.0	15.4	1874	Newburgh, N. Y....	Boston, Mass.....	Stetson, Cutler & Co.
85324	J. P. K. C.	Sch.	1	2	G. M. Porter.....	143	120	98.0	26.7	8.0	1871	Calais, Me.....	Calais, Me.....	John G. Murchie.
18793	J. P. K. D.	Sch.	1	2	Nellie Eaton.....	118	99	87.5	26.0	8.1	1874	.....do.....	Boston, Mass.....	Stetson, Cutler & Co.
15984	J. P. K. F	*Sch.	1	2	*Lancaster*.....	1,283	1,204	248.4	37.1	18.3	1874	Philadelphia, Pa....	.....do.....	Seaboard Transpn. Co.
75622	J. P. K. Q.	Sch.	2	3	James H. Hoyt.....	414	393	133.4	33.0	10.3	1874	Easthaven, Conn...	Hyannis, Mass.....	A. C. Smith.
15990	J. P. M. D.	Sch.	1	3	Lanie Cobb.....	243	200	120.4	29.1	9.6	1874	Brewer, Me.....	Calais, Me.....	John M. Johnson.
19410	J. P. M. G.	*Sch.	1	3	Occidental.....	1,532	1,424	210.6	39.8	24.7	1874	Bath, Me.....	New York, N. Y....	Seaboard Transpn. Co.
18796	J. P. M. H	Sch.	1	3	N. H. Burrow.....	252	239	125.9	32.9	9.5	1874	Greenbank, N. J....	.....do.....	George E. Hammond.
80427	J. P. M. L.	Sch.	2	3	William R. Huston.	548	521	160.0	36.0	16.0	1874	Pembroke, Me.....	Fall River, Mass....	Margaret J. Thebideau.
75627	J. P. N. B.	Sch.	1	3	James Slater.....	311	266	118.1	30.5	10.2	1874	Port Jefferson, N. Y.	Boston, Mass.....	Riddle-Robbins Lumber Co.
90636	J. P. N. C.	Sch.	1	3	Maggie Ellen.....	217	185	110.0	28.8	8.6	1874	Cape Elizabeth, Me.	New London, Conn.	T. A. Sargent.
2901	J. P. Q. B.	Bk.	2	3	B. P. Cheney.....	1,322	1,200	195.9	38.6	24.2	1874	Bath, Me.....	San Francisco, Cal..	Naknek Pack'g Co.
90639	J. P. Q. D.	Sch.	1	3	M. K. Rawley.....	302	287	125.0	32.0	10.4	1874	St. George, Me.....	Rockland, Me.....	G. N. Rawley.
90640	J. P. Q. F.	Sch.	1	3	Alice Murphy.....	425	371	148.6	33.6	11.7	1874	Thomaston, Me.....	Thomaston, Me.....	George Elliot.
85336	J. P. Q. M.	Sch.	1	3	Grace Van Dusen...	303	243	125.6	33.1	9.0	1874	Millbridge, Me.....	New York, N. Y....	Smith & Terry (Inc.).
25804	J. P. R. C.	Sch.	1	3	Virginia Rulon.....	280	238	130.0	32.7	9.7	1874	Nyack, N. Y.....	Norfolk, Va.....	Sadie F. Curtis.
125273	J. P. R. H.	*Sch.	2	3	C. F. Sargent.....	1,689	1,572	220.3	41.3	17.9	1874	Yarmouth, Me.....	New York, N. Y....	Edgar F. Luckenbach.
95300	J. P. R. K.	St. s.	2	2	*Frederick*.....⊙	1,872	1,309	287.6	34.0	23.0	1874	Wilmington, Del....	Baltimore, Md.....	Merchants & Miners' Transportation Co.
105396	J. P. S. W.	Sch.	1	2	Alice.....	232	220	115.0	31.3	10.4	1874	Beans Point, Wash.	Pt. Townsend, Wash	Robinson Codfish Co.
75650	J. P. T. C.	Sch.	1	2	J. R. Bodwell.....	224	174	100.3	26.9	8.5	1874	Stockton, Me.....	Rockland, Me.....	Wm. T. Cobb.
90659	J. P. T. M.	Sch.	1	2	Maggie Todd.....	136	129	103.0	26.8	8.3	1873	Calais, Me.....	Calais, Me.....	John G. Murchie.
95312	J. P. W. S.	Sch.	1	3	Ida O. Robinson....	134	128	110.5	23.7	7.5	1874	Lewisville, Del.....	Crisfield, Md.....	R. B. White.
85348	J. Q. B. G.	*Slp.	2	1	George Moon.....	917	881	172.6	36.0	20.4	1874	Mystic Bridge, Conn	New York, N. Y....	Degnon Contract'g Co.
95316	J. Q. B. T.	Sch.	1	3	Henry P. Havens...	300	285	130.0	30.2	9.6	1874	Newburgh, N. Y	Bucksport, Me.....	Marine Freighters Co.

SEAGOING VESSELS, ARRANGED IN THE ORDER OF SIGNAL LETTERS—Continued.

[Steel vessels in SMALL CAPITALS, iron vessels in *italics*.]

Official No.	Signal letters.	Rig.	Decks.	Masts.	Name of vessel.	Gross tonnage.	Net tonnage.	Length.	Breadth.	Depth.	When built.	Where built.	Home port (where permanent document issues).	Name of managing or principal owner.
								Feet.	*Feet.*	*Feet.*				
80448	J. Q. C. F.	Sch.	3	3	William B. Herrick.	499	474	146.6	34.0	19.0	1874	Newburyport, Mass.	Dennis, Mass.	E. K. Crowell
19418	J. Q. C. H.	Shp.	2	3	Oriental	1,688	1,550	220.1	42.2	24.9	1874	Bath, Me.	San Francisco, Cal.	N. Alaska Salmon Co.
135051	J. Q. C. P.	Sch	1	2	Eddie	119	113	104.0	26.6	7.0	1874	Dorchester Co., Md.	Newport News, Va.	R. H. Richardson & Son.
25898	J. Q. D. F.	Sch.	1	3	Vineyard	215	176	113.3	30.0	9.9	1874	Gouldsboro, Me.	Calais, Me.	George W. Lord.
115300	J. Q. D. N.	Shp.	3	3	St. Paul	1,893	1,824	228.2	42.1	19.7	1874	Bath, Me.	Pt. Townsend, Wash	Northwestern Fisheries Co.
115303	J. Q. F. N.	Sch.	1	3	Sarah and Lucy	252	192	114.0	33.2	9.0	1874	Ware Creek, Va.	New London, Conn.	Sidney A. Brown.
120156	J. Q. G. F.	*Sch.	2	3	Frank Pendleton	1,393	1,342	200.0	39.0	25.0	1874	Belfast, Me.	New York, N. Y.	Est. L. Luckenbach.
75675	J. Q. G. L.	Sch.	2	3	John B. Carrington.	388	315	133.5	33.0	14.0	1874	Guilford, Conn.	Bangor, Me.	S. W. McDonough.
110194	J. Q. H. W.	Sch.	2	3	Rodney Parker	440	380	130.0	33.0	10.0	1874	Mystic, Conn.	New London, Conn.	Sidney A. Brown.
105439	J. Q. K. L.	*Sch.	3	3	America	2,054	1,908	232.8	43.1	19.3	1874	Quincy, Mass.	Seattle, Wash.	Coastwise S. S. and Barge Co.
95326	J. Q. K. M.	Sch.	2	3	Henry Withington.	527	482	146.2	34.2	19.1	1874	Newburyport, Mass	Boston, Mass.	John M. Ward.
80466	J. Q. L. C.	Sch.	2	3	William Cobb	424	355	128.4	32.0	15.5	1874	Dighton, Mass.	Calais, Me.	Red Beach Plaster Co.
125309	J. Q. L. P.	*Sch.	2	2	Carrie Clark	1,298	1,260	188.0	39.6	24.1	1874	Waldoboro, Me.	New York, N. Y.	Lewis Luckenbach.
135063	J. Q. M. C.	Sch.	1	3	Elizabeth M. Cook.	282	231	124.8	30.4	10.9	1874	Calais, Me.	Boothbay, Me	W. E. Sawyer.
150000	J. Q. M. F.	*Sch.	1	2	*Pottsville*	1,283	1,204	248.4	37.1	18.3	1874	Philadelphia, Pa.	Boston, Mass	Seaboard Transpn. Co.
120167	J. Q. M. K.	Bk.	2	3	Ferris S. Thompson.	531	480	141.5	32.0	17.0	1874	Setauket, N. Y.	San Francisco, Cal.	Melrose Lumber and Supply Co.
85371	J. Q. N. W.	Sch.	1	3	George Churchman.	281	242	120.6	31.1	9.7	1874	Greensboro, Md.	New York, N. Y.	George E. Hammond.
75706	J. Q. P. B.	Sch.	1	2	John S. Beacham	234	199	107.4	28.6	8.4	1874	Baltimore, Md	Richmond, Va.	Warner Moore.
95344	J. Q. P. V.	Sch.	2	3	Henry R. Tilton	492	467	152.0	25.0	16.0	1875	Wilmington, Del.	Belfast, Me.	F. C. Pendleton.
115347	J. Q. R. D.	Sch.	1	2	Sarah Eaton	199	154	110.0	29.0	9.0	1874	Calais, Me.	Calais, Me.	George H. Eaton.
115348	J. Q. R. K.	St. s.	1	3	*Seaboard*	662	563	184.5	28.7	12.3	1874	Wilmington, Del.	Hartford, Conn.	Hartford and N. Y. Transportation Co.
140069	J. Q. S. B.	Sch.	1	3	Lucie Wheatley	189	180	113.8	29.5	8.2	1875	Frederica, Del.	New York, N. Y.	Smith & Terry (Inc.).
140084	J. Q. T. N.	Sch.	1	3	Lydia H. Roper	321	305	146.0	34.0	10.5	1875	Norfolk County, Va.	Norfolk, Va.	John L. Hanson.
80512	J. Q. W. C.	Sch.	1	2	Willie L. Swift	100	69	81.9	22.8	8.4	1875	Provincetown, Mass	San Juan, P. R.	Bartolome Cabanillas.
80513	J. Q. W. R.	Sch.	1	2	William Matheson	111	72	88.3	23.8	9.0	1875	Essex, Mass.	Bucksport, Me.	Thomas M. Nicholson.
75761	J. Q. W. S.	St. p.	1	0	James M. Donahue.	730	592	219.0	32.4	9.7	1875	San Francisco, Cal.	San Francisco, Cal.	Northwestern Pacific R. R. Co.
115379	J. R. B. L.	Sch.	1	3	Seth M. Todd	194	163	114.0	29.5	9.6	1875	Calais, Me.	Calais, Me.	T. W. Hinckley.
125415	J. R. C. M.	Bkn.	2	4	Centennial	1,286	1,138	190.4	38.0	24.0	1875	East Boston, Mass.	San Francisco, Cal.	Alaska Packers' Assn.
2972	J. R. C. T.	*Sch.	2	3	*Conneaut*	1,690	1,620	280.0	38.1	20.2	1875	Wilmington, Del.	Port Arthur, Tex.	Gulf Refining Co.
2974	J. R. D. H.	*Sch.	2	3	Big Bonanza	1,391	1,343	210.2	40.2	24.0	1875	Newburyport, Mass	Tacoma, Wash	Alaska Barge Co.
130043	J. R. F. G.	St. s.	3	2	*New York*	2,589	2,111	281.0	38.1	20.2	1875	Wilmington, Del.	New York, N. Y.	Clyde S. S. Co.
145072	J. R. F. V.	Sch.	1	3	T. Morris Perot	308	253	124.3	33?8	10.2	1875	Jamestown, Va.	do	Smith & Terry (Inc.).
100159	J. R. G. D.	Bk.	2	3	Isaac Reed	1,541	1,488	212.0	40.0	24.2	1875	Waldoboro, Me.	San Francisco, Cal.	Jacob Jensen.
2986	J. R. G. K.	Shp.	2	3	Bohemia	1,633	1,528	221.7	40.2	25.5	1875	Bath, Me.	do	Alaska Packers' Assn.
140130	J. R. G. Q.	Sch.	1	2	L. E. Williams	100	95	95.5	23.1	7.5	1875	Wicomico, Md.	Baltimore, Md	R. Duke Wathen.
95397	J. R. H. C.	Sch.	1	3	Henry H. Grant	248	235	123.5	29.8	8.6	1875	Rockyhill, Conn.	New York, N. Y.	Aaron R. Sutphin.
140138	J. R. H. M.	Sch.	1	3	Lydia Middleton	197	187	120.0	33.3	9.9	1875	Barnegat, N. J.	do	Smith & Terry (Inc.).
125459	J. R. K. D.	Sch.	1	2	Cora Green	247	235	117.0	28.0	10.0	1875	Bangor, Me.	Bangor, Me	Walter McDonough.
75809	J. R. L. F.	*Sch.	2	3	J. D. Peters	1,085	1,030	182.2	36.1	21.8	1875	Bath, Me.	Seattle, Wash	Northwestern Fisheries Co.
135173	J. R. L. N.	Shp.	2	3	Elwell	1,461	1,356	212.3	39.1	24.7	1875	Damariscotta, Me.	do	William Stewart.
125470	J. R. M. P.	St. s.	3	3	*City of Sydney* ⊙	3,016	1,965	339.0	40.2	20.5	1875	Chester, Pa.	New York, N. Y.	Pacific Mail S. S. Co.
115437	J. R. N. P.	Shp.	2	3	Santa Clara	1,535	1,453	209.5	40.0	25.5	1876	Bath, Me.	San Francisco, Cal.	Alaska Packers' Assn.
90857	J. R. P. F.	Sch.	2	3	Gracie D. Chambers.	379	297	133.5	33.0	9.7	1875	Guilford, Conn.	New York, N. Y.	George E. Hammond.
125476	J. R. P. K.	Sch.	1	2	Centennial	115	86	88.0	23.5	8.8	1876	Essex, Mass.	Lubec, Me.	Bion M. Pike.
150056	J. R. P. L.	*Sch.	2	3	Palmyra	1,299	1,251	197.9	38.8	24.2	1876	Bath, Me.	Tacoma, Wash.	Alaska Barge Co.
105595	J. R. P. T.	St. s.	3	2	*Algiers*	2,294	1,788	281.0	38.1	20.2	1876	Wilmington, Del.	Philadelphia, Pa.	Southern S. S. Co.
105605	J. R. Q. W.	Sch.	1	2	Annie E. Webb	101	96	92.0	25.1	6.1	1876	Northport, N. Y.	Baltimore, Md.	R. Duke Wathen.
75841	J. R. S. M.	Bk.	2	3	John and Winthrop.	338	321	114.4	28.5	16.2	1876	Bath, Me.	San Francisco, Cal.	H. J. Knowles.
80577	J. R. S. N.	*Sch.	1	3	Western Belle	1,097	1,071	183.3	38.1	22.5	1876	do	New York, N. Y.	N. Y., Ontario and Western Ry. Co.
105609	J. R. S. T.	Sch.	2	3	American Team	376	307	121.2	31.4	11.0	1876	Lyme, Conn.	Rockland, Me	Frank Curry.
95429	J. R. T. L.	Sch.	1	2	Hunter	197	187	105.2	28.1	9.2	1876	Orland, Me.	Boston, Mass	Leonard C. Hewson.
75856	J. R. V. F.	Sch.	2	3	John A. Beckerman.	485	376	140.7	34.2	16.1	1876	Boston, Mass	do	Arthur Craft.
150087	J. R. V. K.	Sch.	1	3	Premier	307	292	141.7	33.4	10.8	1876	Port Ludlow, Wash.	San Francisco, Cal.	Alaska Packers' Assn.
110288	J. R. V. P.	St. p.	1	0	Revere	550	275	150.0	33.4	12.2	1876	Boston, Mass	Boston, Mass	City of Boston.
115492	J. R. W. L.	*Sch.	2	3	Holton	1,350	1,350	194.0	39.4	23.8	1876	do	New York, N. Y.	Baker Transportation Co.
75888	J. S. B. Q.	*Sch.	1	3	Josephus	1,406	1,340	213.0	39.2	24.4	1876	Newcastle, Me.	do	Merritt & Chapman Derrick and Wrecking Co.
115504	J. S. C. B.	*Sch.	2	3	San Joaquin	1,551	1,523	219.8	41.6	24.2	1876	Freeport, Me.	do	Lewis Luckenbach estate.
145118	J. S. C. F.	Bk.	2	3	Tillie Baker	654	583	150.1	34.0	18.7	1876	Harrington, Me.	do	Saml. L'Hommedieu.
110296	J. S. C. G.	*Sch.	2	3	R. R. Thomas	1,393	1,277	202.0	39.7	24.7	1876	Searsport, Me.	do	Lewis Luckenbach estate.
100189	J. S. C. Q.	Shp.	2	3	Indiana	1,487	1,413	208.9	40.0	23.9	1876	Bath, Me.	San Francisco, Cal.	Alaska Packers' Assn.
110303	J. S. D. V.	St. s.	2	2	*Rio Grande* ⊙	2,556	2,047	289.5	39.2	21.6	1876	Chester, Pa.	New York, N. Y.	Mallory S. S. Co.
6920	J. S. D. W.	Sch.	1	2	Black Bird	124	96	103.0	27.0	8.5	1876	City Island, N. Y.	Crisfield, Md	Peter Bounds.
105661	J. S. F. H.	*Sch.	2	3	Annie H. Smith	1,487	1,465	200.0	40.0	24.5	1876	Calais, Me.	New York, N. Y.	Lewis Luckenbach estate.

SEAGOING VESSELS, ARRANGED IN THE ORDER OF SIGNAL LETTERS—Continued.

[Steel vessels in SMALL CAPITALS, iron vessels in *italics*.]

Official No.	Signal letters.	Rig.	Decks.	Masts.	Name of vessel.	Gross tonnage.	Net tonnage.	Length.	Breadth.	Depth.	When built.	Where built.	Home port (where permanent document issues).	Name of managing or principal owner.
								Feet.	*Feet.*	*Feet.*				
105674	J. S. F. W.	Bk.	2	3	Amy Turner	991	900	174.0	35.4	21.6	1877	Boston, Mass	San Francisco, Cal.	Ocean Barge and Tug Co.
110315	J. S. G. P.	Sch.	2	3	Ralph M. Hayward	604	538	152.9	33.6	15.3	1877	Waldoboro, Me	Boston, Mass	Charles F. Webb.
130098	J. S. H. T.	St. s.	2	2	*Brunswick* ⊙	2,265	1,667	273.0	38.0	23.2	1877	Chester, Pa	Tampa, Fla	Gulf & Southern S. S. Co.
135293	J. S. K. B.	Sch.	1	2	Eagle	102	97	83.4	26.5	6.5	1877	Steuben, Me	Bangor, Me	Eastern Mfg. Co.
14352	J. S. K. W.	Sch.	1	2	Kit Carson	211	176	108.3	27.8	9.4	1877	Bucksport, Me	do	Do.
85494	J. S. L. D.	Bk.	2	3	Gay Head	265	252	110.7	26.9	15.1	1877	Mattapoisett, Mass.	San Francisco, Cal.	L. E. James.
140258	J. S. L. V.	Shp.	2	3	Llewellyn J. Morse	1,392	1,271	198.2	36.6	24.2	1877	Brewer, Me	do	Alaska Packers' Assn.
95486	J. S. M. K.	Bk.	2	3	Hecla	1,529	1,435	210.5	40.2	24.3	1877	Bath, Me	do	Henry Nelson.
130103	J. S. N. G.	Bk.	2	3	Normandy	1,208	1,097	188.0	38.0	24.2	1877	Damariscotta, Me	New York, N. Y.	Sam'l. L'Hommedieu.
140270	J. S. N. V.	Bk.	2	3	Levi G. Burgess	1,616	1,475	217.5	41.2	24.5	1877	Thomaston, Me	Portland, Oreg	Alaska-Portland Packers' Assn.
115568	J. S. P. H.	*Sch.	3	3	St. David	1,576	1,476	213.4	40.6	17.2	1877	Bath, Me	Seattle, Wash	Coastwise S. S. and Barge Co.
110335	J. S. P. L.	St. s.	1	2	Richard Holyoke	181	90	115.6	24.3	11.8	1877	Seabeck, Wash	do	Puget Sound Tug Boat Co.
125621	J. S. P. T.	St. s.	3	2	*Lexington* ⊙	2,092	1,447	257.3	38.7	16.0	1877	Chester, Pa	Baltimore, Md	Merchants & Miners' Transportation Co.
115572	J. S. P. W.	*Sch.	2	3	Sea King	1,491	1,361	210.6	39.4	24.1	1877	Bowdoinham, Me	Perth Amboy, N. J.	Thomas J. Scully.
115575	J. S. Q. D.	Shp.	2	3	Sintram	1,656	1,495	215.4	42.9	24.2	1877	Freeport, Me	San Francisco, Cal.	Naknek Packing Co.
105741	J. S. Q. K.	Shp.	3	2	Alex. Gibson	2,154	1,997	247.3	42.6	21.9	1877	Thomaston, Me	New York, N. Y.	Edgar F. Luckenbach.
75963	J. S. Q. T.	Bk.	2	3	James Nesmith	1,735	1,632	228.1	40.3	26.3	1877	Bath, Me	San Francisco, Cal.	Chas. Boudrow.
91042	J. S. R. F.	Bg.	2	2	Motley	590	530	142.3	31.5	17.4	1877	Machias, Me	New York, N. Y.	Christopher Edwards.
75965	J. S. R. G.	Sch.	1	3	Jennie A. Stubbs	198	159	111.8	27.6	10.7	1877	Lamoine, Me	do	J. A. Dickson.
125625	J. S. R. H.	*Sch.	2	2	*City of Washington*	2,410	2,283	300.5	38.4	19.2	1877	Chester, Pa	do	Edgar F. Luckenbach.
3056	J. S. T. C.	Bk.	1	3	Bertha	177	168	99.6	25.7	11.6	1877	New Bedford, Mass.	New Bedford, Mass.	James F. Avery.
95504	J. S. T. H.	Bg.	2	2	Harriet G	252	188	130.2	28.0	10.5	1878	Norfolk, Va	Pt. Townsend, Wash	Manhattan Canning Co.
80661	J. S. T. K.	Bk.	2	3	Will W. Case	582	554	143.1	31.7	17.6	1877	Rockland, Me	do	H. W. Mellen.
6950	J. S. T. M.	*Sch.	2	3	Dom Pedro II	489	465	136.0	30.6	15.6	1878	Baltimore, Md	Philadelphia, Pa.	Henry W. Cook.
80665	J. S. V. K.	Bk.	2	3	Wanderer	303	288	116.2	27.6	15.8	1878	Mattapoisett, Mass.	New Bedford, Mass.	James F. Avery.
105773	J. S. W. F.	Sch.	1	2	A. J. Miller	110	105	94.0	27.2	6.1	1878	Northport, N. Y.	New London, Conn.	Patrick Keefe.
125664	J. S. W. K.	St. s.	3	3	*City of Para* ⊙	3,532	2,504	345.0	38.6	19.9	1878	Chester, Pa	New York, N. Y.	Pacific Mail S. S. Co.
75999	J. S. W. M.	Sch.	1	3	John Bracewell	224	194	113.6	29.2	9.1	1878	Bath, Me	Rockland, Me	Alonzo P. Ginn.
125665	J. S. W. P.	Bk.	2	3	C. D. Bryant	929	823	172.7	37.0	21.0	1878	Searsport, Me	San Francisco, Cal.	E. E. Kentfield.
85542	J. S. W. R.	Bk.	2	3	Gerard C. Tobey	1,459	1,389	208.7	39.1	23.6	1878	Bath, Me	do	Ocean Barge and Tug Co.
3068	J. T. B. G.	St. p.	1	0	Bay City	1,283	933	230.0	36.8	13.6	1878	San Francisco, Cal	do	Southern Pacific Coast R. R. Co.
130131	J. T. B. R.	Sch.	1	3	Normandy	543	432	154.0	35.4	13.2	1878	Bath, Me	Bangor, Me	Edward E. Harvey.
91087	J. T. B. V.	Sch.	1	2	M. E. Eldridge	252	240	101.7	30.2	10.8	1878	Portsmouth, N. H.	Dennis, Mass	Roland B. Kelley.
115616	J. T. C. H.	Sch.	2	5	Snow and Burgess	1,655	1,528	228.5	41.5	24.7	1878	Thomaston, Me	San Francisco, Cal.	A. P. Lorentzen.
125689	J. T. C. N.	Sch.	1	2	Cameo	243	200	111.5	27.1	10.5	1878	Bath, Me	New Bedford, Mass.	Joseph T. Edwards.
140332	J. T. D. C.	Sch.	1	3	Lizzie V. Hall	195	185	116.0	30.0	8.5	1878	Frederica, Del	Elizabeth City, N. C.	James H. Townsend.
125691	J. T. D. F.	Bk.	2	3	Charles B. Kenney	1,128	1,014	179.3	37.2	22.8	1878	Bath, Me	San Francisco, Cal.	Jacob Jensen.
115633	J. T. D. Q.	St. p.	1	0	*St. Johns*	1,098	667	250.0	38.0	12.5	1878	Wilmington, Del	Washington, D. C.	Colonial Beach Co.
115632	J. T. D. V.	*Sch.	1	3	Scully	1,542	1,542	216.0	40.1	24.4	1878	Newcastle, Me	Perth Amboy, N. J.	Thomas J. Scully.
115634	J. T. F. B.	Shp.	2	3	Standard	1,534	1,461	212.0	40.2	24.5	1878	Phippsburg, Me	San Francisco, Cal.	North Alaska Salmon Co.
130126	J. T. F. K.	St. p.	1	0	Gen'l Lincoln	398	248	160.6	28.2	8.8	1878	Chelsea, Mass	Boston, Mass	Boston, Nahant and Pines Stbt. Co.
91116	J. T. G. D.	Shp.	2	3	McLaurin	1,374	1,312	200.8	39.0	24.0	1879	Newburyport, Mass.	San Francisco, Cal.	L. A. Pedersen.
150157	J. T. G. H.	Sch.	1	3	Peerless	244	232	127.0	33.0	9.9	1878	Gardiner, Oreg	do	Wm. Johnson.
115644	J. T. G. K.	*Sch.	2	2	Yemassee	1,257	1,257	228.4	38.0	20.4	1879	Philadelphia, Pa	Philadelphia, Pa.	F. W. Munn.
115645	J. T. G. P.	St. s.	3	2	*State of California* ⊙	2,266	1,260	300.0	38.6	24.4	1879	do	San Francisco, Cal.	Pacific Coast S. S. Co.
115654	J. T. H. F.	*Sch.	2	3	Solitaire	1,515	1,384	213.7	40.1	24.1	1879	Bath, Me	New York, N. Y.	L. Luckenbach.
125719	J. T. H. P.	Sch.	1	3	Charles H. Trickey	281	266	120.1	32.2	8.1	1879	do	Portland, Me	Horace M. Sargent.
105839	J. T. H. W.	Bk.	2	3	Alice Knowles	302	287	115.0	27.9	16.7	1878	Weymouth, Mass	New Bedford, Mass.	Wm. R. Wing.
115662	J. T. K. B.	St. s.	2	2	*Santiago*	2,358	1,695	269.0	39.1	22.4	1879	Chester, Pa	New York, N. Y.	Mallory S. S. Co.
125734	J. T. K. C.	St. s.	2	2	*Colorado* ⊙	2,764	2,022	306.0	39.6	21.6	1879	do	do	Do.
150173	J. T. K. N	Bk.	2	3	Paramita	1,582	1,444	216.6	41.3	23.1	1879	Freeport, Me	San Francisco, Cal.	L. A. Pedersen.
130156	J. T. L. B.	Sch.	1	3	Edwina	459	389	143.9	33.1	12.4	1879	Bath, Me	Charleston, S. C.	Halsey Lumber Co. (Inc.).
80723	J. T. L. H.	Sch.	2	3	Warren B. Potter	368	311	130.0	32.4	12.0	1879	do	Rockland, Me	Rockland-Rockport Lime Co.
110397	J. T. L. Q.	Sch.	1	3	R. Bowers	435	373	150.5	33.5	12.2	1879	Camden, Me	Boston, Mass	Maine Transptn. Co.
91180	J. T. L. R.	*Sch.	1	3	Washington	1,724	1,605	221.3	41.5	25.5	1879	Bath, Me	New York, N. Y.	Edgar F. Luckenbach.
125758	J. T. L. V.	Bk.	2	3	Charles G. Rice	697	599	154.3	32.4	18.3	1879	Yarmouth, Me	New Bedford, Mass.	Luis d'Oliveira.
76092	J. T. M. C.	*Sch.	1	3	J. B. Walker	2,136	1,984	247.1	42.2	30.0	1879	Thomaston, Me	New York, N. Y.	Lewis Luckenbach.
6990	J. T. M. H	St. s.	4	2	*Merrimack* ⊙	2,546	1,879	287.3	38.5	16.0	1879	Wilmington, Del	Baltimore, Md	Merchants & Miners, Transportation Co.
115688	J. T. M. S.	Sch.	2	2	Stephen G. Hart	605	562	160.0	33.9	16.2	1879	Waldoboro, Me	New London Conn.	Emoran J. Eaton.
91196	J. T. M. V.	Sch.	1	3	M. A. Achorn	308	257	127.5	30.9	11.0	1879	Rockland, Me	Mobile, Ala	N. E. Turner.
125768	J. T. N. B.	St. s.	3	2	*Chalmette* ⊙	3,205	2,043	321.2	42.2	21.3	1879	Philadelphia, Pa	New York, N. Y.	Southern Pacific Co.
91199	J. T. N. D.	*Sch	2	3	Mabel L. Phillips	860	838	172.8	40.1	17.4	1879	Bath, Me	do	Chas. E. McWilliams.
85602	J. T. N. M.	Bk.	2	3	Guy C. Goss	1,572	1,430	213.9	39.8	24.0	1879	do	Pt. Townsend, Wash.	Northwestern Fisheries Co.

SEAGOING VESSELS, ARRANGED IN THE ORDER OF SIGNAL LETTERS—Continued.

[Steel vessels in SMALL CAPITALS, iron vessels in *italics*.]

Official No.	Signal letters.	Rig.	Decks.	Masts.	Name of vessel.	Gross tonnage.	Net tonnage.	Length.	Breadth.	Depth.	When built.	Where built.	Home port (where permanent document issues).	Name of managing or principal owner.
								Feet.	*Feet.*	*Feet.*				
110408	J. T. P. D.	Sch.	2	3	Rebecca M. Walls...	590	516	145.6	34.6	16.3	1879	Milton, Del.....	New York, N. Y....	Gilbert M. Edgett.
76110	J. T. Q. B.	Sch.	1	3	John D. Spreckels...	266	253	124.6	31.2	10.9	1880	San Francisco, Cal..	San Francisco, Cal..	Alaska Codfish Co.
125808	J. T. Q. C.	St. p.	1	0	*State of Ohio*.....	1,221	917	225.2	32.4	13.3	1880	Wyandotte, Mich...	Cleveland, Ohio	Cleveland and Buffalo Transit Co.
125798	J. T. Q. L.	Bk.	2	3	Carrie Winslow.....	943	825	173.7	34.5	20.7	1880	Deering, Me.....	Boston, Mass.....	Theodore Krum.
76125	J. T. R. C.	Sch.	1	3	John R. Fell.....	354	281	131.8	34.1	10.4	1880	Bath, Me.....	.....do	Lewis K. Thurlow.
80757	J. T. R. G.	Sch.	2	3	William P. Hood...	665	632	158.4	36.4	16.9	1880	.....do	Fall River, Mass....	James N. Smith.
125819	J. T. R. M.	Sch.	1	3	City of Augusta....	580	514	149.6	35.3	15.6	1880	.....do.....	Bath, Me.....	Estate J. Manchester Haynes.
3126	J. T. R. S.	St. s.	2	2	*Breakwater*.....⊙	1,065	793	201.0	30.0	19.3	1880	Chester, Pa.....	San Francisco, Cal..	Southern Pacific Co.
3126	J. T. S. L.	St. s.	2	3	Belvedere.....	440	339	140.6	31.3	17.2	1880	Bath, Me.....	New Bedford, Mass.	Stephen F. Cottle.
105916	J. T. S. M.	Sch.	2	4	*Annie Johnson*.....	1,049	976	212.1	34.1	21.6	1872	Harrington, England.	San Francisco, Cal..	Matson Navigation Co.
3127	J. T. S. W.	Sch.	1	3	Julia A. Trubee.....	412	373	146.0	32.9	11.9	1880	Bath, Me.....	New York, N. Y....	Saml. L'Hommedieu.
155017	J. T. V. F.	Sch.	1	2	Oakwoods.....	137	130	96.3	27.3	7.8	1880	Kennebunk Port, Me.	Newport, R. I.....	Joshua C. Tucker.
130179	J. T. V. P.	St. s.	2	2	*Newport*.....⊙	2,735	1,806	326.0	38.2	23.9	1880	Chester, Pa.....	New York, N. Y....	Pacific Mail S. S. Co.
80783	J. T. V. Q.	*Sch.	1	3	Wilkesbarre	1,678	1,626	239.6	47.0	19.5	1880	Setauket, N. Y	.....do	Lehigh & Wilkes-Barre Coal Co.
95609	J. T. V. S.	Sch.	2	3	Horatio.....	408	388	135.1	32.2	13.7	1880	Bath, Me.....	New Bedford, Mass.	William Kelley.
91277	J. T. W. M.	Sch.	1	3	Melissa Trask.....	236	198	113.2	29.2	9.7	1880	Brewer, Me.....	Ellsworth, Me.....	B. S. Jellison.
135468	J. T. W. Q.	Bk.	2	3	Emily F. Whitney..	1,317	1,207	193.5	37.8	23.5	1880	Boston, Mass.....	San Francisco, Cal..	Alaska Salmon Co.
125868	J. V. B. F.	St. s.	3	2	*City of Augusta*...⊙	2,869	1,929	302.0	40.2	17.0	1880	Chester, Pa.....	Savannah, Ga.....	Ocean S. S. Co.
105952	J. V. B. T.	Sch.	1	3	Abbie H. Gheen....	266	253	128.0	30.8	9.0	1880	Frederica, Del.....	Philadelphia, Pa ...	Geo. Taulane estate.
135473	J. V. C. D.	Sch.	1	2	Eva D. Rose.....	104	99	89.3	23.6	7.3	1880	Mauricetown, N. J..	Baltimore, Md.....	R. Duke Wathen.
76169	J. V. C. N.	*Sch.	2	3	James Drummond..	1,520	1,476	216.0	40.0	24.2	1881	Phippsburg, Me....	Tacoma, Wash.....	Alaska Barge Co.
80802	J. V. D. M.	Bkn.	1	3	Wrestler.....	470	409	148.5	34.9	13.3	1880	Port Ludlow, Wash.	San Francisco, Cal..	Olson & Mahony.
80803	J. V. D. N.	Sch.	1	3	W. H. Dimond.....	390	376	155.0	35.5	11.7	1881	San Francisco, Cal..	.....do.....	Alaska Codfish Co.
80808	J. V. D. T.	St. s.	2	2	*Montara*.....	2,562	1,695	315.6	39.2	21.8	1881	Chester, Pa.....	New York, N. Y....	Pacific Coast Co.
110458	J. V. F. D.	Sch.	2	3	Robert Graham Dun	595	533	146.1	35.5	15.5	1881	Bath, Me.....	Boston, Mass.....	Peter H. Crowell.
140450	J. V. F. H.	*Sch.	2	3	Luzon.....	1,358	1,182	205.8	40.2	24.0	1881	Boston, Mass.....	Baltimore, Md.....	American Towing and Lightering Co.
125894	J. V. F. M.	*Sch.	2	3	Francis S. Hampshire.	1,055	969	178.6	35.7	21.2	1881	Richmond, Me.....	Perth Amboy, N. J.	Thomas J. Scully.
95635	J. V. F. R.	Sch.	1	2	Hattie Niekerson...	172	163	112.0	23.0	9.7	1881	Dennisville, N. J....	Baltimore, Md.....	W. B. Vane.
115762	J. V. F. W.	Sch.	2	3	Samuel S. Thorp....	528	434	150.0	35.6	15.2	1881	City Island, N. Y...	Perth Amboy, N. J.	C. S. Pearce.
105984	J. V. G. B.	Shp.	3	3	A. J. Fuller.....	1,848	1,673	229.3	41.5	17.8	1881	Bath, Me.....	Pt. Townsend, Wash	Northwestern Fisheries Co.
125903	J. V. G. N.	St. p.	3	0	*Cetus*.....	847	580	213.3	32.0	10.6	1881	Philadelphia, Pa....	New York, N. Y....	Iron Steamboat Co.
80824	J. V. G. S.	Ilgn.	1	2	William G. Irwin...	348	330	135.0	32.8	13.0	1881	San Francisco, Cal..	Pt. Townsend, Wash	Tacoma and Roche Harbor Lime Co.
150213	J. V. G. W.	St. p.	3	0	*Perseus*.....	847	579	211.6	32.0	10.6	1881	Philadelphia, Pa....	New York, N. Y....	Iron Steamboat Co.
150214	J. V. H. K.	St. p.	3	0	*Pegasus*.....	847	579	211.6	32.0	10.6	1881	.....do.....	.....do.....	Do.
25982	J. V. H. L.	Sch.	1	3	Vega.....	245	233	117.0	32.0	10.0	1881	Fairhaven, Cal.....	San Francisco, Cal ..	Union Fish Co.
145252	J. V. H. P.	Sch.	1	3	Thomas B. Garland.	348	275	126.6	32.0	11.4	1881	Bath, Me.....	Tampa, Fla.....	Gillette Lumber & Transp. Co.
145253	J. V. H. Q.	St. p.	3	0	*Taurus*.....	916	624	226.3	32.0	11.2	1881	Philadelphia, Pa....	New York, N. Y....	Iron Steamboat Co.
125923	J. V. H. S.	Sch.	1	3	Charles L. Jeffrey...	348	296	129.5	30.5	11.7	1881	Boston, Mass.....	Wiscasset, Me	Nathaniel C. Brown.
125930	J. V. H. W.	Sch.	1	3	Cox & Green.....	591	501	164.3	35.8	15.7	1881	Newburyport, Mass.	Boston, Mass.....	Charles F. Webb.
145257	J. V. K. C.	Shp.	3	3	Tacoma.....	1,738	1,671	222.2	41.0	17.7	1881	Bath, Me.....	San Francisco, Cal..	Alaska Packers' Assn.
25242	J. V. K. F.	St. s.	3	2	*Umatilla*.....⊙	3,069	2,168	310.0	40.6	30.3	1881	Chester, Pa.....	New York, N. Y....	Pacific Coast Co.
91351	J. V. K. N.	Sch.	1	3	Mary E. Morse.....	644	593	169.7	36.4	13.5	1881	Bath, Me.....	.....do	Fields S. Pendleton.
135516	J. V. K. Q.	*Sch.	2	3	E. B. Sutton.....	1,800	1,671	227.8	41.8	17.4	1881	.....do.....	Perth Amboy, N. J.	Thomas J. Scully.
125941	J. V. L. M.	St. p.	2	3	*City of Worcester*...	2,459	1,921	328.0	46.0	14.5	1881	Wilmington, Del....	New London, Conn.	New England S. S. Co.
140485	J. V. L. S.	Sch.	1	3	Lizzie B. Willey....	573	522	150.4	34.1	16.6	1881	Thomaston, Me.....	Thomaston, Me.....	George Elliot.
91368	J. V. M. C.	Bkn.	1	3	Mary Winkelman...	522	482	155.3	36.9	13.0	1881	Seabeck, Wash.....	San Francisco, Cal..	Charles Nelson Co.
125952	J. V. M. D.	*Sch.	3	3	Charmer.....	727	1,885	221.7	17.8	42.4	1881	Bath, Me.....	Perth Amboy, N. J.	Thomas J. Scully.
106019	J. V. M. G.	St. s.	3	2	*Alleghany*.....⊙	1,704	1,079	250.0	38.5	16.6	1881	Philadelphia, Pa....	Baltimore, Md.....	Merchants & Miners' Transportation Co.
95658	J. V. M. H.	Sch.	2	3	Helen H. Benedict..	770	697	164.6	35.1	16.8	1881	Bath, Me.....	New Haven, Conn..	Benedict-Manson Marine Co.
95659	J. V. M. N.	Sch.	1	3	Helen Montague....	407	344	134.2	32.5	12.4	1881	Rockland, Me....	Boston, Mass.....	Maine Transportation Co.
140489	J. V. M. W.	Sch.	2	3	Levi S. Andrews....	669	599	163.1	34.0	17.6	1881	Thomaston, Me.....	Philadelphia, Pa ...	Albert D. Cummins.
85685	J. V. N. D.	St. s.	2	3	*Gaston*.....	846	463	212.0	31.5	19.0	1881	Wilmington, Del ...	Baltimore, Md.....	Baltimore Steam Packet Co.
150227	J. V. N. G.	Sch.	1	2	Pearl Nelson.....	123	117	85.6	23.8	9.0	1881	Essex, Mass.....	Lubec, Me.....	Geo. A. Mowry.
80847	J. V. N. K.	Sch.	1	2	Wing and Wing....	141	134	104.0	30.0	8.2	1881	San Francisco, Cal..	San Francisco, Cal..	Max Dyer.
76262	J. V. N. M.	*Sch.	3	3	Joseph B. Thomas .	1,938	1,781	234.3	42.3	19.2	1881	Thomaston, Me.....	Perth Amboy, N. J.	Thomas J. Scully.
3175	J. V. N. R.	St. s.	3	2	*Berkshire*.....⊙	2,014	1,433	250.0	38.5	16.6	1881	Philadelphia, Pa....	Baltimore, Md.....	Merchants & Miners' Transportation Co.
76265	J. V. N. S.	Sch.	1	3	Jennie S. Hall.....	450	388	143.0	33.2	12.0	1881	Waldoboro, Me.....	Boston, Mass	Jessie Baird.
80852	J. V. N. T.	Sch.	2	3	Woodward Abrahams.	744	676	166.0	35.0	16.1	1881	.....do.....	New York, N. Y....	Fields S. Pendleton.
106026	J. V. P. K.	Sch.	1	3	Annie Larsen.....	376	326	142.8	34.6	11.0	1881	Port Blakeley, Wash	San Francisco, Cal..	Olson & Mahony.

SEAGOING VESSELS, ARRANGED IN THE ORDER OF SIGNAL LETTERS—Continued.

[Steel vessels in SMALL CAPITALS, iron vessels in *italics*.]

Official No.	Signal letters.	Rig.	Decks.	Masts.	Name of vessel.	Gross tonnage.	Net tonnage.	Length.	Breadth	Depth.	When built.	Where built.	Home port (where permanent document issues).	Name of managing or principal owner.
								Feet.	*Feet.*	*Feet.*				
110498	J. V. P. M.	Shp.	2	3	Reuce.....⊙	1,924	1,601	229.2	41.0	27.1	1881	Kennebunk, Me....	Astoria, Oreg	Columbia River Packers' Assn.
76273	J. V. P. S.	Sch.	1	3	J. Howell Leeds....	414	393	134.5	34.8	11.5	1881	Mauricetown, N. J..	Philadelphia, Pa ...	Walter Bateman.
106031	J. V. Q. D.	Sch.	1	3	Ann J. Trainer.....	426	366	141.8	35.2	11.7	1881	Camden, N. J.....	Calais, Me	Ernest L. Wasson.
3180	J. V. Q. H.	Sch.	1	3	Bertha Dolbeer.....	242	230	125.0	31.5	9.6	1881	Fairhaven, Cal.....	San Francisco, Cal..	Pacific States Trading Co.
140498	J. V. Q. L.	Sch.	1	3	Lucia Porter.....	332	284	130.1	31.7	10.4	1881	Belfast, Me.....	Portland, Me.....	Eastern and Southern Navigation Co.
125972	J. V. Q. S.	Sch.	1	3	Charles Noble Simmons.	753	716	168.0	35.5	15.7	1881	Bath, Me.....	New York, N. Y....	Edwin Smith.
85697	J. V. Q. T.	Sch.	1	3	Gen'l Adelbert Ames	476	452	144.5	33.0	12.0	1881	Camden, Me.....	.....do.....	Fields S. Pendleton.
95668	J. V. R. C.	Sch.	1	3	Halcyon.....	293	278	133.2	32.0	10.0	1881	Eureka, Cal.....	San Francisco, Cal..	Crown Lumber Co.
85699	J. V. R. M.	*Sch.	1	3	Gen. Knox.....	1,587	1,550	251.1	42.4	21.8	1881	Thomaston, Me....	New York, N. Y....	Lewis Luckenbach.
125979	J. V. R. N.	St. s.	3	2	*City of Puebla* ....⊙	2,623	1,712	320.6	38.6	16.6	1881	Philadelphia, Pa....	.....do.....	Pacific Coast Co.
110507	J. V. R. Q.	Bkn.	1	3	Retriever.....	547	470	161.8	37.0	13.5	1881	Seabeck, Wash.....	San Francisco, Cal..	Griffith-Retriever Co.
115813	J. V. S. F.	St. s.	2	2	*San Marcos*.....⊙	2,839	2,187	317.8	39.5	21.4	1881	Chester, Pa.....	New York, N. Y...	Mallory S. S. Co.
115814	J. V. S. G.	Sch.	1	3	Samuel B. Hubbard	403	333	136.2	33.5	13.0	1881	New London, Conn	Deer Isle, Me.....	Saml. W. Goss.
115791	J. V. S. H.	St. s.	1	2	*Samson*.....	159	79	108.0	22.1	10.6	1881	Camden, N. J.....	New Orleans, La ...	Board of Commissioners.
3187	J. V. S. K.	Sch.	2	3	Bessie Whiting.....	559	475	149.8	32.1	16.8	1882	Port Jefferson, N.Y.	New York, N. Y....	Perth Amboy Dry Dock Co.
110515	J. V. T. N.	St. s.	3	2	*Roanoke*.....⊙	2,354	1,654	267.0	40.5	16.4	1882	Chester, Pa.....	San Francisco, Cal..	North Pacific S. S. Co.
106060	J. V. W. F.	Sch.	1	3	Abbie C. Stubbs....	345	295	130.0	32.2	12.0	1882	New Haven, Conn..	New York, N. Y....	Wm. C. Reid.
20587	J. V. W. G.	St. s.	3	2	*Queen*.....⊙	2,727	1,672	331.2	38.5	21.2	1882	Philadelphia, Pa ...	San Francisco, Cal..	Pacific Coast S. S. Co.
150255	J. V. W. R.	St. s.	1	2	*Protector*.....	98	49	92.9	20.0	9.8	1882	Camden, N. J.....	Savannah, Ga	R. S. Salas.
135566	J. V. W. T.	Sch.	1	2	Eliza Levensaler...	159	141	90.1	25.3	8.9	1882	Thomaston, Me....	Thomaston, Me....	J. A. Creighton & Co.
115835	J. W. B. F.	Shp.	3	3	St. Frances.....	1,898	1,757	231.4	41.8	17.7	1882	Bath, Me.....	Astoria, Oreg.....	Alaska Fisherman's Packing Co.
85715	J. W. B. H.	St. s.	3	2	*Cretan*,.....⊙	2,350	1,651	267.0	40.5	16.4	1882	Chester, Pa.....	Baltimore, Md.....	Merchants & Miners' Transportation Co.
95688	J. W. B. P.	Shp.	2	3	Henry Villard.....	1,552	1,452	219.2	39.8	24.1	1882	Bath, Me.....	San Francisco, Cal..	Henry Villard Co.
95689	J. W. B. Q.	*Sch.	3	3	Henry Falling.....	1,976	1,824	230.6	43.1	18.3	1882	.....do.....	Perth Amboy, N. J.	Thomas J. Scully.
76313	J. W. B. S.	Bkn.	1	3	John Smith.....	588	525	159.3	37.2	14.4	1882	Port Blakeley, Wash	San Francisco, Cal .	Geo. E. Billings.
135574	J. W. C. G.	Sch.	1	2	Ellen A. Swift.....	131	125	88.5	24.0	9.1	1882	Essex, Mass.....	New Bedford, Mass.	George L. Dunham.
140530	J. W. C. P.	Sch.	2	3	David Baird.....	665	632	151.8	35.8	15.9	1882	Bath, Me.....	Philadelphia, Pa....	Chas. T. Megee.
91446	J. W. C. R.	Sch.	1	3	Mary A. Hall.....	381	341	143.0	33.0	11.9	1882	Belfast, Me.....	Deer Isle, Me.....	Augustus O. Gross.
150253	J. W. D. L.	St. p.	2	2	Mohawk.....	1,414	1,244	255.0	38.0	13.0	1882	Boston, Mass.....	New York, N. Y....	New York R. R. & Stmbt. Terminal Co.
91458	J. W. D. Q.	Sch.	1	2	Mary A. Fisher.....	116	110	95.5	26.9	6.6	1882	Sayreville, N. J.....	Baltimore, Md	C. T. Beauchamp.
115845	J. W. D. V.	St. s.	2	2	*San José*.....⊙	2,080	1,538	283.0	37.0	21.0	1882	Chester, Pa.....	New York, N. Y....	Pacific Mail S. S. Co.
91465	J. W. G. B.	St. s.	2	3	Beluga.....	508	409	141.8	31.3	16.7	1882	Bath, Me.....	San Francisco, Cal..	Pacific Steam Whaling Co.
115856	J. W. G. K.	St. p.	2	2	Edgemont.....	1,409	818	241.0	37.1	14.6	1882	.....do.....	Hartford, Conn.....	Hartford and New York Transptn. Co.
135594	J. W. G. S.	Sch.	1	3	Eva A. Danenhower	228	216	116.6	30.2	8.7	1882	Camden, N. J.....	Boston, Mass.....	Raymond Alley.
140551	J. W. G. T.	Sch.	1	3	L. A. Plummer.....	394	336	129.7	32.2	12.4	1882	Bath, Me.....	New Bedford, Mass	Raymond Foster.
91469	J. W. H. B.	Sch.	1	3	M. V. B. Chase.....	457	380	143.3	35.5	12.5	1882	.....do.....	New York, N. Y....	Fields S. Pendleton.
115863	J. W. H. L.	St s.	2	2	*San Juan*.....⊙	2,076	1,496	283.0	37.0	21.0	1882	Chester, Pa.....	.....do	Pacific Mail S. S. Co.
126050	J. W. H. Q.	Sch.	2	3	Charles H. Sprague.	318	260	122.0	30.7	9.5	1882	Madison, Conn.....	.....do.....	Walter C. Crocker.
115865	J. W. K. B.	Sch.	1	3	Susie P. Oliver.....	272	236	128.6	32.3	9.2	1882	Bucksport, Me.....	Bangor, Me.....	Asa Tower.
140556	J. W. K. H.	Sch.	1	2	Lily.....	142	135	102.5	28.8	8.8	1882	San Francisco, Cal..	San Francisco, Cal..	Joseph Knowland.
91475	J. W. K. L.	Sch.	1	3	Mary Dodge.....	243	230	120.0	32.8	9.0	1882	Eureka, Cal.....	.....do.....	W. J. Woodside.
130235	J. W. K. M.	Bkn.	1	3	Newsboy.....	588	509	168.0	38.0	13.9	1882	San Francisco, Cal..	.....do.....	S. E. Slade.
85741	J. W. K. Q.	Sch.	1	3	George H. Ames....	443	378	150.0	34.0	11.6	1882	Waldoboro, Me.....	Deer Isle, Me	E. L. Haskell.
106109	J. W. K. S.	Sch.	2	3	Annie F. Conlon....	591	519	147.6	34.5	16.9	1882	Portsmouth, N. H..	Portsmouth, N. H..	Freeman R. Garrett.
120503	J. W. L. K.	Sch.	1	3	F. C. Pendleton....	408	340	145.7	33.2	12.3	1882	Bangor, Me.....	Belfast, Me.....	F. C. Pendleton.
3220	J. W. L. M.	Sch.	1	3	Beulah Land.....	165	157	122.0	23.7	8.0	1882	Bridgeton, N. J....	Baltimore, Md.....	R. Duke Wathen.
135614	J. W. L. N.	Sch.	1	3	Emma S. Briggs....	294	244	123.7	33.0	9.0	1882	Wiscasset, Me.....	Bath, Me.....	J. Manchester Haynes estate.
120508	J. W. M. R.	Sch.	1	3	Fanny Dutard.....	265	252	126.5	31.0	10.8	1882	San Francisco, Cal..	Pt. Townsend, Wash	Matheson Fisheries Co.
3223	J. W. M. V.	Shp.	2	3	Berlin.....	1,634	1,416	242.5	40.0	24.6	1882	Phippsburg, Me....	Portland, Oreg.....	Alaska-Portland Packers' Assn.
110554	J. W. N. C.	Sch.	1	2	Harold Blekum....	192	185	112.5	30.5	8.9	1882	Eureka, Cal.....	Pt. Townsend, Wash	King & Winge Codfish Co.
106117	J. W. N. F.	Shp.	3	3	Abner Coburn.....	1,972	1,878	225.0	43.2	18.5	1882	Bath, Me.....	Chicago, Ill	Libby, McNeil & Libby.
145320	J. W. N. G.	St. s.	3	2	*Persian*.....⊙	2,677	1,890	280.0	40.7	15.8	1882	Chester, Pa.....	Baltimore, Md.....	Merchants & Miners' Transportation Co.
100316	J. W. N. H.	*Sch.	1	3	I. F. Chapman.....	2,146	1,995	237.5	42.7	19.2	1882	Bath, Me.....	Perth Amboy, N. J.	Thomas J. Scully.
126068	J. W. N. K.	Sch.	1	3	Carrie Strong.....	473	412	151.0	35.3	12.2	1882	Thomaston, Me....	Thomaston, Me....	George Elliot.
157081	J. W. N. P.	Bkn.	1	3	Daisy Read.....	468	364	136.3	33.1	13.0	1882	Harrington, Me....	New York, N. Y....	John Swan.
135626	J. W. N. R.	St. s.	3	2	*Excelsior*.....⊙	3,542	1,876	340.0	42.5	23.5	1882	Wilmington, Del...	.....do.....	Southern Pacific Co.
76359	J. W. N. T.	Bkn.	1	3	J. B. Rabel.....	450	389	143.9	33.2	12.4	1882	Columbia Falls, Me.	.....do.....	John Swan.
76362	J. W. P. D.	Bkn.	1	3	J. M. Griffith.....	606	529	162.5	39.6	13.5	1882	Seabeck, Wash.....	San Francisco, Cal..	W. G. Tibbits.
157084	J. W. P. H.	Sch.	2	3	Daylight.....	660	571	157.2	35.4	15.9	1882	Belfast, Me.....	New York, N. Y....	Louis Martin.

SEAGOING VESSELS, ARRANGED IN THE ORDER OF SIGNAL LETTERS—Continued.

[Steel vessels in SMALL CAPITALS, iron vessels in *italics*.]

Official No.	Signal letters.	Rig.	Decks	Masts.	Name of vessel.	Gross tonnage.	Net tonnage.	Length.	Breadth.	Depth.	When built.	Where built.	Home port (where permanent document issues).	Name of managing or principal owner.
								Feet.	*Feet.*	*Feet.*				
126070	J. W. P. Q.	Ship.	3	3	Charles E. Moody..	2,003	1,734	233.9	43.4	18.2	1882	Bath, Me.....	Pt. Townsend, Wash	Northwestern Fisheries Co.
100319	J. W. P. S.	Sch.	1	3	Isaiah K. Stetson..	313	271	136.9	31.3	10.3	1882	Brewer, Me.	New York, N. Y....	Coastwise Transptn. Co.
91507	J. W. Q. C.	Sch.	1	2	Maid of Orleans....	180	171	110.2	29.5	9.8	1852	San Francisco, Cal..	Pt. Townsend, Wash	Matheson Fisheries Co.
135632	J. W. Q. P.	Sch.	1	2	Ella Clifton.....	108	92	89.0	23.9	7.3	1872	St. John, N. B.....	Boston, Mass.....	Wm. White.
115889	J. W. Q. S.	Sch.	1	3	Stephen G. Loud...	499	401	157.0	34.0	12.5	1882	Waldoboro, Me.....	Thomaston, Me....	Dunn & Elliot Co.
130057	J. W. Q. T.	St. s.	1	2	*North America*.....	289	144	130.0	28.2	14.0	1876	Camden, N. J.....	New York, N. Y....	John Arbuckle.
140582	J. W. R. D.	Sch.	2	3	Linah C. Kaminski.	443	421	132.3	33.2	14.4	1882	Bath, Me.....	Bath, Me.....	Charles M. Newins.
76360	J. W. R. H.	Sch.	1	3	Laura Haldt.....	522	452	152.5	35.0	13.5	1882	Wilmington, Del...	Philadelphia, Pa...	A. D. Cummins.
80045	J. W. R. K.	Ship.	3	3	W. F. Babcock.....	2,130	1,993	240.8	43.8	19.3	1882	Bath, Me.....	San Francisco, Cal..	Wm. Babcock.
129070	J. W. R. L.	St. s.	3	2	*Quantico*.....⊙	2,676	1,887	280.0	40.7	15.8	1882	Chester, Pa.....	Baltimore, Md.....	Merchants & Miners' Transportation Co.
126077	J. W. R. M.	Sch.	1	3	Charlotte T. Sibley.	376	358	140.2	32.4	10.8	1882	Belfast, Me.....	Belfast, Me.....	F. C. Pendleton.
126078	J. W. R. T.	Sch.	1	2	Chas. G. Joyce.....	122	116	97.9	26.9	7.6	1882	Baltimore, Md.....	Baltimore, Md.....	T. W. Wheatley.
95730	J. W. R. V.	Sch.	1	3	Harold B. Cousens.	379	360	139.0	34.0	11.6	1882	Boston, Mass.....	Portland, Me.....	Eastern and Southern Nav. Co.
3226	J. W. S. V.	Sch.	1	3	Beulah.....	356	339	146.0	35.5	10.9	1882	San Francisco, Cal..	San Francisco, Cal..	Joseph Knowland.
80045	J. W. T. K.	Sch.	1	3	Winchester.....	303	241	128.2	30.3	9.1	1882	Bath, Me.....	Mt. Desert Ferry, Me.	J. A. Rodick.
115890	J. W. T. M.	Sch.	1	3	Susan N. Pickering.	336	319	135.0	32.0	10.8	1882	Belfast, Me.....	Deer Isle, Me.....	Edwin L. Haskell.
115901	J. W. T. Q.	Sch.	2	3	Edward G. Hight..	491	467	132.5	34.5	16.9	1883	Pettys Island, N. J.	Tampa, Fla.....	F. H. Thompson.
130249	J. W. V. M.	St. s.	3	2	*Nacoochee*.....⊙	2,680	1,905	280.0	40.7	15.8	1882	Chester, Pa.....	Savannah, Ga.....	Ocean S. S. Co.
95737	J. W. V. S.	Sch.	2	3	Herald.....	499	439	144.0	33.3	12.2	1883	Belfast, Me.....	New York, N. Y....	C. Mayhew Phinney.
126089	K. B. C. F.	Sch.	1	3	Carrie A. Bucknam.	287	235	128.0	29.2	10.5	1882	Verona, Me.....	Bucksport, Me.....	C. M. Perkins.
76386	K. B. C. M.	Sch.	1	3	John R. Penrose....	455	432	148.0	34.6	12.2	1883	Milford, Del.....	New York, N. Y....	Fields S. Pendleton.
76389	K. B. C. Q.	St. s.	2	3	Jeanie.....	1,071	862	186.3	37.9	18.8	1883	Bath, Me.....	Tacoma, Wash.....	Alaska Coast Co.
3234	K. B. C. W.	Sch.	1	2	Bertha D. Nickerson	143	89	100.0	24.6	9.4	1883	Boothbay, Me.....	New Bedford, Mass.	James F. Avery.
106145	K. B. D. J.	St. s.	2	2	*Advance*.....⊙	2,604	1,650	295.0	38.4	23.4	1883	Chester, Pa.....	New York, N. Y....	Panama R. R. Co.
85770	K. B. D. M.	*Sch.	2	3	Governor Robie....	1,712	1,481	224.1	41.0	23.8	1883	Bath, Me.....	San Francisco, Cal..	Cal. Shipping Co.
115914	K. B. D. R.	Sch.	1	3	Sailor Boy.....	328	316	139.3	33.8	12.8	1883	South Bend, Wash.	Honolulu, Hawaii...	Miller Salvage Co.
150280	K. B. D. V.	St. p.	1	0	*Pilgrim*.....⊙	3,483	2,512	372.0	50.0	15.6	1882	Chester, Pa.....	Fall River, Mass...	New England S. S. Co.
80954	K. B. F. M.	*Sch.	3	3	William H. Smith..	2,485	2,343	232.4	43.3	18.5	1883	Bath, Me.....	Port Townsend, Wash.	Welding & Independent Fisheries Co.
95749	K. B. F. W.	Sch.	1	3	Hattie H. Barbour.	301	266	121.5	32.5	11.6	1883	Brewer, Me.....	Bangor, Me.....	S. W. Webster.
95752	K. B. G. L.	Sch.	1	2	Herbert.....	114	108	91.6	26.1	6.5	1883	East Boston, Mass.	Gloucester, Mass...	Rockport Granite Co.
135676	K. B. G. M.	Sch.	2	3	Emma F. Angell...	862	819	174.9	37.3	15.4	1883	Bath, Me.....	New York, N. Y....	Fields S. Pendleton.
135679	K. B. G. Q.	Sch.	1	3	Evie B. Hall.....	425	360	148.0	33.9	11.5	1883	Waldoboro, Me.....	Rockland, Me.....	I. L. Snow & Co.
91554	K. B. G. T.	St. s	3	2	*Mariposa*.....⊙	3,158	1,939	314.0	41.0	17.3	1883	Philadelphia, Pa...	Pt. Townsend, Wash.	Alaska S. S. Co.
80961	K. B. H. J.	Sch.	1	3	W. E. and W. L. Tuck	416	395	142.5	34.0	13.2	1883	Boston, Mass.....	Boston, Mass.....	Leonard C. Hewson.
130259	K. B. H. N.	St. s.	2	3	Narwhal.....	523	389	149.5	32.0	17.0	1883	San Francisco, Cal..	San Francisco, Cal..	Pacific Steam Whaling Co.
135683	K. B. H. R.	Sch.	1	2	Edith McIntyre....	160	96	99.4	24.9	9.5	1883	Bath, Me.....	Portland, Me.....	St. John Lumber Co.
140616	K. B. J. G.	Sch.	2	3	Lewis K. Cottingham.	524	464	142.5	34.0	13.1	1883	Camden, N. J.....	Camden, N. J.....	George May estate.
91569	K. B. J. V.	Sch.	1	2	Marguerite.....	108	81	88.0	23.5	8.4	1883	Essex, Mass.....	Boston, Mass.....	Charles S. Waldo.
91570	K. B. L. H.	Sch.	1	3	Mattie J. Alles.....	229	190	120.8	30.0	8.9	1883	Yarmouth, Me.....	Machias, Me.....	Everett W. Wallace.
126138	K. B. L. N.	Sch.	1	3	City of Papeete.....	389	370	145.6	32.1	12.6	1883	Fairhaven, Cal.....	San Francisco, Cal..	Alaska Codfish Co.
115936	K. B. L. Q.	Sch.	1	3	Scotia.....	406	347	138.3	33.4	12.0	1883	Belfast, Me.....	Belfast, Me.....	F. C. Pendleton.
91574	K. B. L. R.	Sch.	2	3	Mary B. Wellington.	426	365	129.7	31.0	15.1	1883	New Bedford, Mass.	Mt. Desert Ferry, Me	John G. Martin.
126139	K. B. L. V.	St. s.	2	2	City of Gloucester..	560	395	142.5	28.0	11.6	1883	Brooklyn, N. Y	Boston, Mass.....	Boston and Gloucester Steamboat Co.
80972	K. B. M. C.	Sch.	1	2	Woodbury M. Snow.	107	102	73.4	21.4	7.5	1883	Rockland, Me.....	Rockland, Me.....	Wm. F. Tibbits.
106184	K. B. M. L.	St. s.	3	2	*Alameda*.....⊙	3,158	1,939	314.0	41.0	17.3	1883	Philadelphia, Pa....	Pt. Townsend, Wash.	Alaska S. S. Co.
106185	K. B. M. V.	Sch.	1	3	Alice B. Phillips....	621	451	160.6	35.8	16.5	1883	Portsmouth, N. H..	New Haven, Conn..	Benedict-Manson Marine Co.
130270	K. B. N. H.	Sch.	1	3	Nellie W. Craig.....	492	468	146.0	35.4	14.0	1883	Port Jefferson, N. Y.	New York, N. Y....	Smith & Terry (Inc.).
80981	K. B. N. Q.	*Sch.	2	3	William H. Macy....	2,163	2,003	254.9	43.2	28.3	1883	Rockport, Me.....	.....do.....	Edgar F. Luckenbach.
140640	K. B. N. T.	St. s.	2	2	*Lampasas*.....⊙	2,942	2,236	329.0	45.5	21.5	1883	Chester, Pa.....	.....do.....	Mallory S. S. Co.
110670	K. B. P. F.	Sch.	1	2	Rover.....	126	119	92.5	26.3	8.0	1883	Cambridge, Md.....	Crisfield, Md.....	Jacob Callaway.
145343	K. B. P. J.	St. s.	2	3	Thrasher.....	671	502	144.6	31.5	16.4	1883	Bath, Me.....	San Francisco, Cal..	Pacific Steam Whaling Co.
95768	K. B. P. L.	Sch.	1	3	Harold C. Beecher..	363	306	127.0	33.0	12.4	1883	Madison, Conn.....	New York, N. Y....	Fields S. Pendleton.
14419	K. B. P. Q.	Sch.	1	3	Kate B. Ogden.....	625	541	148.0	35.0	16.1	1883	Millbridge, Me.....	Philadelphia, Pa ...	A. D. Cummins.
155081	K. B. P. R	Bk.	2	3	Onaway.....	932	885	173.9	36.2	20.0	1883	Yarmouth, Me.....	Boston, Mass.....	Lewis K. Thurlow.
145345	K. B. P. W.	Sch.	1	3	Thomas L. James...	396	329	143.9	35.0	11.0	1883	New Haven, Conn ..	New York, N. Y....	George E. Hammond.
130274	K. B. Q. C.	St. s.	1	2	Henry C. Rowe.....	220	135	120.6	23.4	8.5	1883	Port Jefferson, N. Y.	New Haven, Conn ..	Henry C. Rowe.
100196	K. B. Q. D.	Sch.	1	3	Annie Ainslie.....	303	250	128.2	31.8	10.1	1883	Philadelphia, Pa....	Rockland, Me.....	F. W. Robinson.
80987	K. B. Q. H.	Sch.	1	3	Warner Moore.....	443	354	143.3	33.5	15.1	1883	Newburyport, Mass	Richmond, Va.....	John Chamberlin.
115944	K. B. Q. M.	Sch.	2	3	Susie H. Davidson..	546	482	149.7	35.3	14.3	1883	Camden, N. J.....	New York, N. Y....	Edwin S. Pendleton
106198	K. B. Q. R.	St. s.	2	2	*Alamo*.....⊙	2,942	2,236	329.0	40.5	21.5	1883	Chester, Pa.....	.....do.....	Mallory S. S. Co.
106199	K. B. Q. S.	Sch.	2	4	Maud B. Krum.....	687	633	159.1	35.5	16.7	1883	Bath, Me.....	Boston, Mass.....	J. H. Conant Co.
14420	K. B. Q. V.	St. p.	1	0	*Kingston*.....	1,064	813	193.5	36.0	13.3	1883	Newburgh, N. Y ...	New York, N. Y....	West Shore R. R. Co.
135714	K. B. Q. W.	Sch.	1	3	Edward Stewart....	398	353	140.9	33.1	12.2	1883	Brewer, Me.....	Machias, Me.....	J. B. Dobbin.
115949	K. B. R. F.	*Sch.	2	3	St. James.....	1,536	1,453	218.5	41.3	23.7	1883	Bath, Me.....	Tacoma, Wash.....	Alaska Barge Co.
106208	K. B. R. Q.	Sch.	1	3	Anne Lord.....	287	246	125.0	32.7	9.9	1883	Brewer, Me.....	Thomaston, Me....	Frank W. Russell.
14422	K. B. S. C.	*Sch.	1	3	Kennebec.....	2,048	1,850	237.7	43.3	26.0	1883	Bath, Me.....	New York, N. Y....	Seaboard Transportation Co.

SEAGOING VESSELS, ARRANGED IN THE ORDER OF SIGNAL LETTERS—Continued.

[Steel vessels in SMALL CAPITALS, iron vessels in *italics*.]

Official No.	Signal letters.	Rig.	Decks.	Masts.	Name of vessel.	Gross tonnage.	Net tonnage.	Length.	Breadth.	Depth.	When built.	Where built.	Home port (where permanent document issues).	Name of managing or principal owner.
								Feet.	*Feet.*	*Feet.*				
126164	K.B.S.L.	Sch.	1	3	Charles C. Lister ...	280	266	127.0	33.0	9.3	1883	Milford, Del.....	New York, N. Y....	William C. Reid.
106218	K.B.S.W.	Sch.	1	3	Abbie S. Walker....	190	154	103.7	28.7	8.5	1883	Jonesboro, Me.....	Vinalhaven, Me....	C. E. Homan.
135732	K.B.T.N	Sch.	1	3	Emily F. Northam.	332	315	131.2	33.0	10.5	1883	Portland, Conn....	New York, N.Y....	Allen C. Harvey.
135733	K.B.T.P.	Sch.	2	3	Elsie A. Bayles.....	296	252	115.5	30.5	14.0	1883	Port Jefferson, N.Y	Bangor, Me.....	Eastern Mfg. Co.
95781	K.B.V.H.	Sch.	1	3	Henrietta J. Powell.	316	244	132.3	30.3	9.4	1883	Bath, Me.....	Gulfport, Miss.....	John Alberts.
3270	K.B.V.T	Ship.	3	3	Benj. F. Packard...	2,156	2,013	244.2	43.2	18.2	1883	.....do.....	Pt. Townsend, Wash	Northwestern Fisheries Co.
126169	K.B.W.D.	Sch.	1	3	Crescent.....	465	400	150.8	34.8	12.4	1883	New London, Conn .	Newburyport, Mass	Thomas B. Mehaffy.
100344	K.B.W.J.	Sch.	1	3	Hunarock.....	455	399	133.5	33.4	14.3	1883	Columbia Falls, Me.	Philadelphia, Pa....	Thomas Wilsmore.
126177	K.C.B.J.	Sch.	2	3	Brookline.....	541	485	139.0	35.0	14.9	1883	Mauricetown, N.J..	Boston, Mass.....	Herbert W. Sphane.
91643	K.C.B.M.	Sch.	1	3	Manie Saunders ...	279	234	125.0	32.0	8.6	1883	Marshallville, N.J ..	Mt. Desert Ferry, Me	Alfred B. Crabtree.
126150	K.C.B.Q.	St. p.	1	0	*State of New York*..	807	564	203.0	32.4	10.5	1883	Wyandotte, Mich...	Detroit, Mich	Detroit and Cleveland Navigation Co.
106238	K.C.B.S.	Sch.	1	3	A. B. Sherman.....	611	510	154.5	35.5	15.4	1883	Boston, Mass	Philadelphia, Pa....	E. P. Johnson.
91645	K.C.B.T.	Sch.	1	3	Mattie Newman....	354	282	140.6	34.0	9.8	1883	Yorktown, Va.....	Tuckerton, N. J....	George H. Loveland.
115975	K.C.D.G.	*Sch.	2	3	Harvard.....	1,603	1,435	218.7	39.0	24.2	1884	Brunswick, Me.....	Boston, Mass	New England Coal and Coke Co.
106247	K.C.D.J.	St. s.	1	2	*Aries*.....	114	57	89.5	20.1	9.0	1884	Philadelphia, Pa ...	New London, Conn.	Thames Towboat Co.
126190	K.C.D.L.	Sch.	1	3	City of Baltimore ..	357	286	137.9	33.4	9.4	1884	Bath, Me.....	Tampa, Fla.....	D. C. Gillett.
126191	K.C.D.M.	St. s.	1	2	*Charles F. Mayer* ..	1,218	885	236.5	37.0	18.5	1884	Wilmington, Del ...	Baltimore, Md.....	Consolidation Coal Co.
76484	K.C.H.F.	Sch.	1	3	John L. Treat.....	500	436	155.0	34.0	11.5	1884	Madison, Conn.....	Marblehead, Mass ..	Chas. H. Barnes.
95792	K.C.H.V.	Sch.	1	3	H. S. Lanfair.....	402	346	138.0	32.7	10.0	1884	Baltimore, Md.....	Tuckerton, N.J....	John H. Cramer.
91663	K.C.H.W.	Sch.	1	3	Maud H. Dudley ...	392	327	139.3	33.2	10.7	1884	Bath, Me.....	Bath, Me.....	Frederick J. Hinckley.
106260	K.C.J.T.	St. s.	2	3	Al-Ki.....⊙	1,259	888	200.1	38.2	23.3	1884	.....do.....	Ketchikan, Alaska..	H. C. Strong.
140691	K.C.J.W.	Sch.	2	3	Luther T. Garretson	572	491	146.0	34.6	15.6	1884	Millville, N.J.....	Boston, Mass.....	John M. Ward.
14427	K.C.L.B.	St. s.	2	2	Karluk.....	321	247	125.6	27.0	14.2	1884	Benicia, Cal.....	New York, N. Y....	V. Stefanasson.
135768	K.C.L.S.	Sch.	1	3	Elizabeth Gilbert...	576	482	148.3	35.0	12.6	1884	Bath, Me.....	.....do.....	Fields S. Pendleton.
3282	K.C.M.F.	Sch.	1	3	Bradford C. French.	968	797	184.3	37.5	19.2	1884	Kennebunk Port, Me	Boston, Mass.....	Lewis K. Thurlow.
157125	K.C.M.J.	Sch.	1	3	Dora Allison.....	339	275	134.5	33.7	10.1	1884	Tottenville, N. Y...	Mobile, Ala.....	Gregory M. Luce.
126223	K.C.M.T.	St. s.	2	2	Coos Bay.....	544	403	180.5	27.0	14.0	1884	Marshfield, Oreg....	San Francisco, Cal..	Pacific Coast S. S. Co.
95803	K.C.M.V.	St. s.	3	2	*H. F. Dimock*.....	2,625	1,786	271.8	41.6	19.2	1884	Philadelphia, Pa....	Boston, Mass	Eastern S. S. Corporation.
81039	K.C.N.Q.	Sch.	1	3	Warren Adams.....	667	587	163.4	35.1	13.1	1884	Bowdoinham, Me...	Jacksonville, Fla ...	John C. L'Engle.
126230	K.C.N.S.	Sch.	2	3	Charles W. Church .	844	718	179.3	37.9	15.5	1884	Bath, Me.....	Fall River, Mass ...	Joseph H. Church.
95814	K.C.P.J.	Sch.	1	3	Henry Crosby.....	411	346	144.6	33.5	12.7	1884	Brewer, Me.....	Bangor, Me.....	Henry Lord.
126241	K.C.P.L.	St. s.	2	2	*City of Topeka*....⊙	1,057	746	198.0	35.2	18.0	1884	Chester, Pa.....	New York, N. Y....	Pacific Coast Co.
95815	K.C.P.M.	Sch.	1	3	Hattie Dunn.....	435	365	145.1	35.1	11.6	1884	Thomaston, Me	Thomaston, Me	George Elliot.
106286	K.C.P.N.	Sch.	1	3	A. and M. Carlisle...	350	302	135.4	32.6	10.8	1884	Milford, Del.....	Philadelphia, Pa....	William C. May.
76514	K.C.P.V.	Sch.	2	3	James Rothwell....	498	473	151.1	35.0	14.3	1884	Yarmouth, Me	Boston, Mass	Harrington, King & Co.
140717	K.C.P.W.	Sch.	2	3	Loring C. Ballard ..	660	627	149.6	35.4	18.4	1884	Bath, Me.....	.....do.....	Howard Kelley.
91705	K.C.Q.H.	St. s.	1	3	Herman.....	410	229	131.3	29.9	12.2	1884	.....do.....	San Francisco, Cal..	Northwestern Investment Co.
120591	K.C.Q.J.	St. s.	1	2	*Theodore Weems* ...	926	563	204.3	33.2	16.2	1884	Philadelphia, Pa....	Baltimore, Md.....	Baltimore and Carolina S.S.Co.
135800	K.C.R.G.	St. s.	3	2	*El Paso*.....	3,531	2,561	331.8	42.6	22.6	1884	.....do.....	New York, N.Y....	Southern Pacific Co.
106307	K.C.R.L.	Bkn.	2	3	Allanwilde.....	638	564	153.9	34.0	12.2	1884	Verona, Me.....	Boston, Mass.....	Edwin Ginn.
126260	K.C.R.N.	Sch.	1	3	Carrie C. Ware.....	185	155	105.4	28.7	8.4	1884	Cherryfield, Me.....	Machias, Me.....	A. P. Ward.
3298	K.C.R.P.	Sch.	1	3	Bessie Brown.....	260	220	123.8	32.3	9.5	1884	Bethel, Del.....	New York, N. Y	George E. Hammond.
3299	K.C.R.Q.	Sch.	1	3	Bertie Minor.....	273	230	130.3	32.5	9.8	1884	Fairhaven, Cal.....	Eureka, Cal.....	F. O. Raven.
130317	K.C.R.V.	Sch.	1	3	Nettie Shipman....	338	287	118.3	35.0	10.0	1884	Port Jefferson, N.Y	New York, N.Y....	W.C. Reid.
110655	K.C.S.M.	St. s.	1	2	*Relief*.....	204	102	112.0	22.5	12.6	1884	Philadelphia, Pa....	Eureka, Cal.....	Humboldt Lumber Mfrs. Assn.
106318	K.C.S.Q.	*Sch.	1	3	A. G. Ropes.....	2,438	2,328	258.2	44.7	28.4	1884	Bath, Me.....	New York, N.Y....	Lewis Luckenbach.
85868	K.C.S.W.	Bk.	2	3	George Curtis.....	1,837	1,680	240.7	42.4	25.2	1884	Waldoboro, Me.....	San Francisco, Cal..	North Alaska Salmon Co.
135814	K.C.T.D.	St. s.	3	2	*El Dorado*.....	3,531	2,561	331.8	42.6	22.6	1884	Philadelphia, Pa....	New York, N.Y....	Southern Pacific Co.
76549	K.C.T.W.	Sch.	2	3	John J. Hanson....	628	556	149.0	34.4	17.5	1885	Bath, Me.....	Portsmouth, N. H..	J. Frank Seavey.
116029	K.C.V.D.	St. s.	3	2	*Seneca*.....	2,729	1,911	271.5	40.0	16.4	1884	Chester, Pa.....	New York, N. Y....	N. Y. and Cuba Mail S.S.Co.
76550	K.C.V.G.	*Sch.	2	3	Julia Rollins.....	616	569	146.4	34.9	16.9	1884	Baltimore, Md	Philadelphia, Pa....	Henry W. Cook.
145394	K.C.V.J.	Sch.	2	3	T. W. Dunn.....	707	634	163.3	35.4	16.6	1884	Thomaston, Me....	.....do.....	A. D. Cummins.
130328	K.C.V.S.	St. s.	1	0	*Norfolk*.....	211	105	116.3	23.0	12.0	1885	Wilmington, Del...	.....do.....	N.Y., Phila. and Norfolk R. R. Co.
130329	K.C.V.T.	Sch.	1	3	Nat Meader.....	278	224	119.8	29.8	10.3	1885	Wiscasset, Me.....	Bath, Me.....	J. Manchester Haynes.
150344	K.C.W.D.	St. s.	3	2	*Philadelphia*.....⊙	2,520	1,900	300.0	35.0	20.6	1885	Philadelphia, Pa...	Wilmington, Del...	Atlantic & Caribbean Steam Nav. Co.
126278	K.C.W.F.	St.p.	1	0	*Cape Charles*.....	761	469	252.5	36.1	13.0	1885	Wilmington, Del...	Gulfport, Miss.....	Gulf and Ship Island R. R. Co.
3314	K.D.B.G.	St.s.	1	2	*Bolivar*.....	234	117	127.1	23.2	9.6	1885	Philadelphia, Pa...	New York, N. Y....	Panama R. R. Co.
145403	K.D.B.P.	St.p.	1	0	T. C. Walker.....	786	702	200.0	38.8	9.0	1885	Stockton, Cal.....	San Francisco, Cal..	California Nav. and Improvement Co.
76578	K.D.B.S.	Sch.	1	2	John Hagerty.....	335	223	129.3	28.7	9.0	1885	Tottenville, N. Y...	New York, N. Y....	Merritt & Chapman Derrick and Wrecking Co.
85891	K.D.C.M.	*Sch.	2	3	George R. Skolfield.	1,728	1,646	232.1	39.9	24.6	1885	Brunswick, Me.....	.....do.....	Seaboard Transptn. Co.

SEAGOING VESSELS, ARRANGED IN THE ORDER OF SIGNAL LETTERS—Continued.

[Steel vessels in SMALL CAPITALS, iron vessels in *italics*.]

Official No.	Signal letters.	Rig.	Decks.	Masts.	Name of vessel.	Gross tonnage.	Net tonnage.	Length.	Breadth.	Depth.	When built	Where built.	Home port (where permanent document issues).	Name of managing or principal owner.
								Feet.	*Feet.*	*Feet.*				
76586	K.D.C.P.	Sch.	2	3	J. Manchester Haynes.	795	683	179.6	35.8	20.2	1885	Waldoboro, Me.....	Boston, Mass.....	Chas. F. Webb.
3329	K.D.F.B.	St.s.	2	2	Beverly.....	1,413	1,012	222.9	35.7	22.2	1885	Baltimore, Md.....	New York, N. Y....	Colonial Navigation Co.
126316	K.D.F.C.	St.s.	2	2	*Comal*.....	2,934	2,251	320.0	42.8	21.5	1885	Chester, Pa.....	.....do.....	Mallory S. S. Co.
135805	K.D.F.H.	*Sch.	1	3	Emily S. Baymore..	256	231	124.0	27.0	9.0	1884	Dennisville, N. J....	.....do.....	Valvoline Oil Co.
81096	K.D.F.L.	Sch.	2	3	William E. Downes.	753	638	164.0	37.3	18.0	1885	Bath, Me.....	New Haven, Conn..	E. H. Weaver.
120627	K.D.F.P.	Sch.	1	3	Fannie and Fay....	233	198	117.5	30.8	8.8	1885	New London, Conn.	Deer Isle, Me.....	Samuel W. Goss.
81094	K.D.F.V.	Bk.	2	3	W. B. Flint.....	835	746	178.4	35.4	17.7	1885	Bath, Me.....	Astoria, Oreg.....	Astoria Savings Bank.
100395	K.D.G.P.	Sch.	1	2	Arthur D. Story....	103	75	85.0	23.3	9.6	1885	Essex, Mass.....	Gloucester, Mass...	Hugh Parkhurst.
91818	K.D.G.Q.	St.s.	2	2	*Mascotte*.....	884	520	195.5	30.0	19.6	1885	Philadelphia, Pa....	New Haven, Conn..	Peninsular and Occidental S. S. Co.
150365	K.D.G.R.	Sch.	1	2	Puritan.....	116	110	85.5	28.7	7.3	1886	Belfast, Me.....	S. W. Harbor, Me...	Clarence L. Lynam.
116088	K.D.G.W.	Sch.	1	2	Sarah E. Lee.....	103	74	83.2	23.0	8.6	1886	Essex, Mass.....	Fall River, Mass...	James P. Galligan, jr.
85918	K.D.H.N.	Sch.	1	2	Gladstone.....	102	74	82.4	23.2	8.8	1886	.....do.....	Gloucester, Mass ...	Gorton-Pew Fisheries Co.
126344	K.D.H.Q.	Sch.	1	2	Carleton Bell.....	139	104	93.7	24.5	9.3	1886	Bath, Me.....	New Bedford, Mass.	A. L. Sylvia.
116097	K.D.H.W.	Sch.	2	3	Samuel Dillaway...	739	623	170.4	35.2	17.9	1886	.....do.....	Boston, Mass.....	Rogers & Webb.
116098	K.D.J.F.	St.s.	2	0	Sappho.....	275	137	140.8	28.8	9.5	1886	.....do.....	Portland, Me.....	Maine Cent. R. R. Co.
145419	K.D.J.G.	Sch.	1	2	Tom Beattie.....	140	133	93.7	28.3	7.4	1886	.....do.....	New Haven, Conn..	Est. John Beattie.
85921	K.D.J.L.	St.s.	1	2	Greenwood.....	195	144	114.0	31.0	9.0	1886	San Francisco, Cal..	San Francisco, Cal..	Greenwood S. S. Co.
106415	K.D.J.M.	Ga.s.	1	2	Atlantic.....	84	77	83.0	23.0	9.5	1886	Key West, Fla.....	Key West, Fla.....	T. Sandberg.
130354	K.D.J.N.	St.p.	1	0	Nantucket.....	629	468	190.0	33.0	9.0	1886	Camden, N. J.....	New Bedford, Mass.	N. B., M. V. and Nantucket Steamboat Co.
130350	K.D.J.Q.	St.s.	3	0	*Newburgh*.....	1,033	741	200.0	32.0	11.0	1886	Philadelphia, Pa ...	New York, N. Y...	Central Hudson Steamboat Co.
120640	K.D.J.V.	Sch.	1	2	Fortuna.....	145	138	102.6	29.6	8.3	1886	Fairhaven, Cal.....	Tacoma, Wash	Blom Codfish Co.
14447	K.D.L.F.	Sch.	1	2	Kennebec.....	187	157	103.7	27.4	9.4	1886	Brewer, Me.....	Calais, Me.....	George W. Lord.
135896	K.D.L.G.	Sch.	2	4	Eva B. Douglass...	1,093	910	194.6	40.5	18.3	1886	Bath, Me.....	New York, N. Y....	William A. Anderson.
150374	K.D.L.P.	Bkn.	1	3	Planter.....	524	498	158.7	37.5	13.5	1886	Port Ludlow, Wash.	San Francisco, Cal..	Edw. E. Kentfield.
126365	K.D.L.R.	Sch.	2	4	R. P. Pendleton....	1,124	952	193.2	40.1	17.8	1886	Bath, Me.....	New York, N. Y....	Fields S. Pendleton.
126376	K.D.M.B.	St.s.	1	1	H. C. Rowe & Co...	500	340	144.8	26.4	10.0	1886	Port Jefferson, N.Y.	New Haven, Conn..	Henry C. Rowe.
91859	K.D.M.F.	Sch.	1	2	Monitor.....	110	78	88.0	23.7	9.5	1886	Essex, Mass.....	Gloucester, Mass....	Gorton-Pew Fisheries Co.
3353	K.D.M.G.	Sch.	2	4	Benjamin F. Poole..	1,155	1,098	202.4	40.2	19.9	1886	Bath, Me.....	Stonington, Conn ..	Atlantic Shipping Co.
157178	K.D.M.H.	St.s.	1	2	Ila.....	88	40	101.3	16.5	9.0	1886	Newburgh, N. Y...	Newport News, Va.	Frank Lee.
135897	K.D.M.N.	St.s.	3	4	*El Monte*.....	3,531	2,561	331.8	42.6	22.6	1886	Philadelphia, Pa...	New York, N. Y....	Southern Pacific Co.
91861	K.D.M.P.	Sch.	1	2	Maine.....	190	181	105.4	28.0	8.5	1886	Bath, Me.....	Washington, D. C..	James O. Carter.
150375	K.D.M.Q.	St.s.	1	0	*Portsmouth*.....	214	107	116.3	23.0	12.0	1886	Wilmington, Del....	Philadelphia, Pa....	N. Y., Phila., and Norfolk R. R. Co.
106443	K.D.N.C.	St.s.	4	2	*Alliance*.....	3,905	2,364	335.0	42.0	15.0	1886	Chester, Pa.....	New York, N. Y....	Panama R. R. Co.
85944	K.D.N.G.	Sch.	1	2	George A. Lawry...	108	102	85.7	23.8	7.6	1886	Jonesboro, Me.....	.....do.....	Elysio Cardoso.
126391	K.D.N.P.	St.s.	3	2	*Cherokee*.....	2,556	1,966	264.0	43.0	18.8	1886	Philadelphia, Pa....	.....do.....	Clyde S. S. Co.
116130	K.D.N.Q.	Bkn.	1	3	S. N. Castle.....	514	464	155.8	35.1	13.7	1886	Port Blakeley, Wash	San Francisco, Cal..	George A. Moore & Co.
116132	K.D.N.S.	St.s.	3	2	*Seminole*.....	2,556	1,966	264.0	43.0	18.8	1886	Philadelphia, Pa...	New York, N. Y....	Clyde S. S. Co.
126396	K.D.N.V.	Sch.	2	3	Childe Harold.....	781	674	179.6	36.0	18.1	1886	Bath, Me.....	New Haven, Conn..	Benedict-Manson Marine Co.
135471	K.D.P.B.	St.s.	1	0	John Garrett.....	118	79	90.4	19.4	11.1	1880	Newburgh, N. Y...	New York, N. Y....	James McWilliams Towing Line.
140596	K.D.P.C.	St.s.	1	0	Luther C. Ward....	106	53	98.0	21.5	9.8	1882	.....do.....	.....do.....	Peter Cahill.
116137	K.D.P.J.	St.s.	1	2	*Shawmut*.....	1,624	1,100	259.0	36.0	18.8	1879	Sunderland, Eng...	Philadelphia, Pa....	Southern S. S. Co.
95903	K.D.P.V.	St.s.	3	2	*Herman Winter*....	2,625	1,768	271.8	41.6	19.2	1887	Philadelphia, Pa...	Boston, Mass	Eastern S. S. Corporation.
106456	K.D.Q.B.	*Sch.	2	3	*Conemaugh*.....	1,774	1,714	254.0	40.5	24.3	1879	Liverpool, Eng.....	Port Arthur, Tex...	Gulf Refining Co.
126909	K.D.Q.C.	Ga.s.	1	2	Chetco.....	103	98	83.6	27.4	7.2	1887	Benicia, Cal.....	San Francisco, Cal..	Benjamin J. Walters.
155138	K.D.Q.R.	St.s.	3	2	*Olivette*.....	1,678	1,026	274.3	35.2	11.9	1887	Philadelphia, Pa...	New Haven, Conn..	Peninsular and Occidental S. S. Co.
126413	K.D.Q.W.	Sch.	2	4	Carrie A. Lane.....	802	703	178.2	35.9	17.3	1887	Bath, Me.....	Sag Harbor, N. Y...	John B. Phillips.
91923	K.D.S.C.	Sch.	1	3	Millville.....	365	305	134.0	30.2	11.9	1887	Camden, N. J.....	Philadelphia, Pa...	R. D. Wood & Co.
130370	K.D.S.H.	St.s.	1	2	Navarro.....	232	171	126.0	32.0	10.4	1887	San Francisco, Cal..	San Francisco, Cal..	Hobbs, Wall & Co.
130369	K.D.S.M.	St.s.	2	2	*Nueces*.....	3,367	2,465	328.0	44.2	21.2	1887	Chester, Pa.....	New York, N. Y....	Mallory S. S. Co.
140884	K.D.S.N.	Bgn.	1	2	Lurline.....	358	336	135.0	34.0	13.0	1887	Benicia, Cal.....	San Francisco, Cal..	Crown Lumber Co.
106484	K.D.S.P.	St.s.	1	2	Alcatraz.....	255	193	130.2	31.0	10.8	1887	San Francisco, Cal..	.....do.....	L. E. White Lumber Co.
116103	K.D.T.B.	Sch.	1	2	Senator Saulsbury..	107	77	86.6	23.3	9.0	1887	Essex, Mass.....	Gloucester, Mass...	Hugh Parkhurst.
97920	K.D.T.G.	St.s.	1	0	*Homer Ramsdell*....	1,181	822	225.0	32.5	11.8	1887	Newburgh, N. Y...	New York, N. Y....	Central Hudson Steamboat Co.
120690	K.D.V.F.	Sch.	1	3	Fred E. Sander.....	463	389	157.0	37.1	11.3	1887	Port Blakeley, Wash	San Francisco, Cal..	George E. Billings.
150405	K.D.V.H.	St.s.	3	2	*Parthian*.....	2,082	1,405	267.8	38.0	16.5	1887	Wilmington, Del...	Baltimore, Md.....	Merchants & Miners' Transportation Co.
150408	K.D.V.L.	Sch.	2	3	Phineas W. Sprague.	788	708	175.9	35.1	18.0	1887	Thomaston, Me....	Thomaston, Me....	F. W. Dunn estate.
116170	K.D.V.P.	St.s.	1	2	SUSQUEHANNA	233	116	158.5	22.0	11.4	1887	Wilmington, Del....	Wilmington, N. C..	Ocean Fisheries Co.
130384	K.D.V.Q.	Ga.s.	1	2	Newark.....	120	114	93.5	27.2	7.5	1887	Benicia, Cal.....	San Francisco, Cal..	Monterey Lime Co.
150410	K.D.V.S.	St.s.	1	2	Pasadena.....	300	235	141.0	31.1	10.4	1887	San Francisco, Cal..	.....do.....	Albion Lumber Co.
140876	K.D.V.T.	Sch.	1	3	Lizzie Vance.....	442	393	148.5	36.1	11.3	1887	Port Blakeley, Wash	.....do.....	B. H. Tietjen.
28110	K.D.V.W.	Sch.	1	3	Zampa.....	385	322	145.7	36.0	10.4	1887	Port Madison, Wash	.....do.....	J. R. Hanify Co.
135946	K.D.W.B.	Sch.	1	3	Esther Buhne.....	290	245	134.6	34.0	9.0	1887	Eureka, Cal.....	Eureka, Cal.....	H. H. Buhne.

SEAGOING VESSELS, ARRANGED IN THE ORDER OF SIGNAL LETTERS—Continued.

[Steel vessels in SMALL CAPITALS, iron vessels in *italics*.]

Official No.	Signal letters.	Rig.	Decks	Masts.	Name of vessel.	Gross tonnage.	Net tonnage.	Length.	Breadth	Depth.	When built.	Where built.	Home port (where permanent document issues).	Name of managing or principal owner.
								Feet.	*Feet.*	*Feet.*				
91952	K.D.W.H.	Ga.s.	1	2	Monterey	126	119	96.5	28.0	7.5	1887	Benicia, Cal.	San Francisco, Cal.	Charles Anderson.
126452	K.D.W.J.	Sch.	1	3	C. C. Wehrum	395	337	139.0	36.0	10.1	1887	Wilmington, Del.	New York, N. Y.	John F. Wilbert.
76707	K.F.B.L.	Sch.	1	3	Jennie E. Righter	647	565	171.0	35.4	14.6	1887	Madison, Conn.	New Haven, Conn.	Benedict-Manson Marine Co.
91968	K.F.B.M.	Sch.	2	4	Mount Hope	1,105	989	204.0	42.4	19.7	1887	Camden, Me.	New York, N. Y.	Fields S. Pendleton.
130395	K.F.B.P.	St.s.	1	2	Noyo	316	229	150.0	33.2	10.5	1887	San Francisco, Cal.	San Francisco, Cal.	National S. S. Co.
3392	K.F.B.R.	Sch.	2	4	Blanche H. King	1,156	1,021	192.0	42.0	17.1	1888	Bath, Me.	New York, N. Y.	Fields S. Pendleton.
110761	K.F.B.V.	Sch.	1	3	Richard F.C. Hartley.	469	398	145.8	34.2	12.0	1888	do	do	Sam'l L'Hommedieu.
106521	K.F.C.B.	Sch.	1	3	Allen A	342	260	145.0	35.0	9.4	1888	Fairhaven, Cal.	San Francisco, Cal.	Tyee Co.
85986	K.F.C.G.	Sch.	1	3	Glendale	296	281	142.2	34.0	9.0	1888	do	do	C. G. F. Peterson.
76718	K.F.C.L.	St.s.	1	2	Jennie	127	69	99.5	22.3	8.6	1888	Benicia, Cal	do	Alaska Packers' Assn.
116199	K.F.C.V.	*Sch.	1	2	*S. O. Co. of N. Y. No. 66.*	589	589	162.1	30.1	14.4	1888	Chester, Pa.	New York, N. Y.	Standard Oil Co.
106534	K.F.C.W.	Sch.	1	2	A. E. Whyland	130	96	89.8	24.1	9.6	1888	Essex, Mass.	New Bedford, Mass.	Benjamin D. Cleveland.
106544	K.F.D.H.	Sch.	1	3	Arthur V. S. Woodruff.	193	155	105.6	27.1	10.3	1888	do	do	James A. Tilton.
116212	K.F.D.R.	Bk.	1	3	S. C. Allen	690	632	177.2	37.0	14.3	1888	Bath, Me.	Honolulu, Hawaii.	Allen & Robinson.
85998	K.F.D.S.	Sch.	1	3	Grace Seymour	633	493	166.0	34.2	16.0	1888	Hadlyme, Conn.	Crisfield, Md.	J. W. Brooks, Jr.
95954	K.F.D.T.	Sch.	1	2	Herman F. Kimball.	125	100	84.6	26.5	7.1	1888	Boothbay, Me.	Rockport, Me.	S. E. & H. L. Shepherd Co.
92094	K.F.G.D.	St.p.	2	0	Mount Hope	880	440	193.1	58.8	11.5	1888	Chelsea, Mass.	Providence, R. I.	Prov., Fall River and Newport Stmbt. Co.
76735	K.F.G.J.	Sch.	1	3	John Peirce	405	353	147.0	34.3	10.0	1888	Bath, Me.	New York, N. Y.	George E. Hammond.
92022	K.F.G.R.	St.s.	2	2	*Monmouth*	1,440	931	260.5	35.1	14.0	1888	Philadelphia, Pa.	do	Central R. R. Co. of N. J.
140944	K.F.G.S.	St.s.	1	3	Lakme	529	404	176.8	38.8	12.6	1888	Port Madison, Wash	San Francisco, Cal.	Charles Nelson Co.
126502	K.F.G.V.	Ga.s.	1	2	Charles Levi Woodbury.	105	66	90.0	23.7	9.8	1888	Essex, Mass.	Pt. Townsend, Wash.	Aurora Land Co.
76742	K.F.H.B.	Sch.	1	3	J. Frank Seavey	412	336	144.0	33.9	10.2	1888	Bath, Me.	Rockland, Me	John Bernet.
116228	K.F.H.D.	St.s.	1	2	Seneca	157	78	130.6	19.0	11.5	1888	Boston, Mass.	New York, N. Y.	Michael Hlasius.
130417	K.F.H.G.	St.s.	1	2	North Fork	322	244	157.3	33.7	10.5	1888	Fairhaven, Cal.	San Francisco, Cal.	Charles Nelson Co.
86020	K.F.H.N.	St.s.	1	0	Gladiator	163	111	110.6	22.0	11.5	1888	Boston, Mass.	New York, N. Y.	River & Harbor Transp. Co.
141005	K.F.J.D.	St.s.	2	2	†Livingstone	2,134	1,622	281.0	41.0	20.0	1889	Wyandotte, Mich.	Detroit, Mich	Michigan Navigation Co.
95978	K.G.B.C.	Sch.	2	3	Horatio L. Baker	829	720	180.1	35.8	18.1	1888	Bath, Me.	Bath, Me.	Gardiner G. Deering.
110794	K.G.B.D.	Sch.	1	4	Robert Searles	600	504	182.8	38.0	13.6	1888	Port Blakeley Wash	San Francisco, Cal.	B. H. Tietjen.
140969	K.G.B.P.	Sch.	1	2	Lucy May	104	98	84.8	25.4	6.5	1888	Cherryfield, Me	Machias, Me	D. H. Wilson.
76764	K.G.B.R.	Sch.	1	2	John Q. Ferguson	129	122	105.2	21.0	7.6	1888	Sharptown, Md.	Baltimore, Md.	R. Duke Wathen.
76767	K.G.B.V.	Sch.	1	3	Jeremiah Smith	409	336	143.9	35.0	10.3	1888	New London, Conn.	New Haven, Conn.	E. H. Weaver.
120731	K.G.B.W	Sch.	2	4	F. and T. Lupton	922	797	188.6	40.0	17.1	1888	Wilmington, Del.	Perth Amboy, N. J.	Arthur J. Brown.
100438	K.G.C.N.	St.s.	3	2	Iroquois ⊙	3,601	2,873	324.0	46.3	19.1	1888	Philadelphia, Pa	New York, N. Y.	Clyde S. S. Co.
155157	K.G.C.S.	Sch.	1	3	Oceania Vance	445	384	148.5	36.1	11.3	1888	Port Blakeley, Wash	San Francisco, Cal.	Charles Nelson Co.
110808	K.G.C.V.	Sch.	1	2	Richard Cromwell	118	112	98.5	26.5	6.6	1888	Madison, Md	Baltimore, Md.	Charles M. Struven.
157238	K.G.D.Q.	St.s.	4	2	*Dorchester* ⊙	2,537	1,875	261.0	40.0	15.3	1889	Wilmington, Del	do	Merchants & Miners' Transportation Co.
126539	K.G.D.S.	Sch.	1	2	C. T. Hill	140	133	93.0	30.2	7.5	1889	San Francisco, Cal.	San Francisco, Cal.	G. W. Palmer.
106551	K.G.F.H.	Ga.s.	1	2	Alert	99	73	92.5	23.1	11.0	1888	Boston, Mass.	Boston, Mass.	A. D. Malloch.
92076	K.G.F.M.	Sch.	1	2	Margarett	138	107	92.2	22.7	8.8	1889	Essex, Mass.	New Bedford, Mass.	James F. Avery.
27635	K.G.F.N.	St.s.	1	1	Thames	447	369	160.5	23.0	8.3	1889	Philadelphia, Pa.	New London, Conn.	Norwich and New York Propeller Co.
161604	K.G.F.P.	Sch.	1	2	Valkyria	139	104	92.6	24.1	10.2	1889	Boothbay, Me.	Portland, Me.	John A. Cook Co.
130434	K.G.F.S.	Sch.	1	2	Nellie Dixon	111	68	101.9	23.4	9.1	1889	Boston, Mass.	Boston, Mass.	Leslie M. Akers.
81160	K.G.F.V.	Sch.	1	3	W. F. Jewett	474	407	155.7	37.7	12.0	1887	Port Ludlow, Wash.	San Francisco, Cal.	Joseph Knowland.
81210	K.G.H.D.	Sch.	2	3	White Wings	648	585	168.0	33.4	17.2	1889	Baltimore, Md.	Philadelphia, Pa	David Baird Co.
145512	K.G.H.L.	Sch.	1	2	T. W. Cooper	158	150	99.0	28.3	8.3	1889	East Machias, Me.	Boston, Mass.	Stetson, Cutler & Co.
76805	K.G.H.Q.	Sch.	2	4	Jacob S. Winslow	910	823	180.4	36.9	18.0	1889	Bath, Me.	Portland, Me.	Eleazer W. Clark.
81244	K.G.H.V.	St.s.	1	2	Wrestler	198	99	115.2	25.5	13.2	1889	Boston, Mass.	New York, N. Y.	River and Harbor Transptn. Co.
130439	K.G.J.D.	St.s.	1	2	Niko	814	658	189.0	35.2	13.0	1889	Trenton, Mich	Chicago, Ill.	Edward Hines.
126554	K.G.J.M.	Sch.	2	4	Charles K. Schull	884	827	176.3	38.0	18.2	1889	Camden, N. J.	Philadelphia, Pa.	Charles T. Megee.
14484	K.G.J.P.	St.p.	1	2	Iroquois	1,652	1,271	256.0	37.6	13.1	1889	Bath, Me.	New York, N. Y.	New York R. R. & Stmbt. Terminal Co.
150471	K.G.J.Q.	St.p.	2	0	PURITAN ⊙	4,593	3,075	403.5	52.5	18.1	1889	Chester, Pa.	Fall River, Mass.	New England S. S. Co.
92100	K.G.J.W.	Sch.	2	4	Massasoit	1,377	1,212	216.8	43.1	21.0	1889	Bath, Me.	New Haven, Conn.	Benedict-Manson Marine Co.
96010	K.G.L.B.	Sch.	2	4	Henry S. Little	1,096	984	195.2	41.0	19.1	1889	do	New York, N. Y.	George E. Hammond.
86046	K.G.L.C.	Sch.	1	4	Golden Shore	699	626	185.1	38.5	14.2	1889	Port Blakeley, Wash	San Francisco, Cal.	S. E. Slade.
130444	K.G.L.D.	St.s.	1	0	*Transfer No. 10*	217	108	114.0	23.6	11.6	1889	Wilmington, Del.	New Haven, Conn.	N. Y., N. H. and Hartford R. R. Co.
76814	K.G.L.F.	Sch.	1	4	John B. Manning	1,190	955	198.9	40.1	17.4	1889	do	Philadelphia, Pa.	Amos Birdsall, Jr.
106636	K.G.L.S.	St.s.	1	2	Texas	116	58	105.4	18.0	9.8	1889	Bristol, R. I	Baltimore, Md.	Eastern Shore Development S. S. Co.

† Composite.

SEAGOING VESSELS, ARRANGED IN THE ORDER OF SIGNAL LETTERS—Continued.

[Steel vessels in SMALL CAPITALS, iron vessels in *italics*.]

Official No.	Signal letters.	Rig.	Decks.	Masts.	Name of vessel.	Gross tonnage.	Net tonnage.	Length.	Breadth.	Depth.	When built.	Where built.	Home port (where permanent document issues).	Name of managing or principal owner.
								Feet.	*Feet.*	*Feet.*				
76823	K. G. L. T.	Sch.	1	3	Joel Cook	401	319	146.0	34.2	10.4	1889	Bath, Me	New York, N. Y.	George E. Hammond.
76825	K. G. L. V.	Sch.	1	3	Julia Frances	183	174	112.9	27.8	8.6	1889	Kennebunk Port, Me	Ellsworth, Me	John O. Whitney.
136064	K. G. L. W.	St. s.	3	2	*El Mar*	3,531	2,539	331.8	42.6	22.6	1889	Philadelphia, Pa	New York, N. Y.	Southern Pacific Co.
116145	K. G. M. H.	Bkn.	1	3	S. G. Wilder	604	557	166.8	37.3	14.0	1887	Port Blakeley, Wash	San Francisco, Cal.	J. J. Bennett.
110831	K. G. M. L.	St. s.	1	0	McAllister	140	70	95.9	22.6	11.3	1889	Brooklyn, N. Y	New York, N. Y.	McAllister Bros.
126574	K. G. M. P.	St. s.	2	2	C. W. Morse	509	254	154.4	30.0	17.6	1889	Bath, Me	do	Do.
141016	K. G. M. Q.	Sch.	2	4	Lydia M. Deering	1,224	1,063	204.7	41.1	21.1	1889	do	Bath, Me	Gardiner G. Deering.
92118	K. G. M. S.	Sch.	2	4	Marjory Brown	1,210	1,061	198.0	40.7	17.8	1889	Wilmington, Del	New York, N. Y.	S. K. J. Thompson.
126576	K. G. M. T.	St. s.	3	2	*Curacas* ⊙	2,886	1,850	311.6	40.2	20.5	1889	Philadelphia, Pa	Wilmington, Del	Atlantic and Caribbean St. Nav. Co.
110833	K. G. M. W.	Sch.	1	3	Edith S. Cummins	641	544	174.5	37.5	13.3	1889	Thomaston, Me	Philadelphia, Pa	Thornton D. Hooper.
86065	K. G. N. D.	Sch.	2	4	George M. Grant	1,254	1,148	211.8	40.3	17.8	1889	Westhaven, Conn	New Haven, Conn.	Benedict-Manson Marine Co.
14487	K. G. N. H.	Sch.	1	2	Kate Darlington	135	128	97.8	28.0	7.1	1889	Baltimore, Md	Baltimore, Md	Thos. J. Hopkins.
141025	K. G. N. M.	Sch.	1	3	Longfellow	267	228	127.6	30.5	9.1	1889	Bath, Me	New Bedford, Mass.	Geo. M. Chase.
136079	K. G. N. P.	St. s.	1	0	*Express*	945	538	272.0	44.1	12.6	1889	Wilmington, Del	New Haven, Conn.	N. Y., N. H. and Hartford R. R. Co.
130450	K. G. N. Q.	St. s.	1	0	*New York*	770	523	207.5	31.1	12.4	1889	do	Philadelphia, Pa	New York, Phila. and Norfolk R. R. Co.
141027	K. G. N. S.	St. s.	3	2	SABINE ⊙	3,328	2,478	314.0	46.2	20.3	1889	Chester, Pa	New York, N. Y.	Mallory S. S. Co.
110837	K. G. N. W.	Sch.	1	4	Robert Lewers	732	669	185.1	39.2	14.3	1889	Port Blakeley, Wash	San Francisco, Cal.	Robert Lewers Co.
155173	K. G. P. F.	Sch.	2	4	O. H. Brown	1,051	959	187.2	41.3	16.9	1889	Bath, Me	Perth Amboy, N. J.	Joseph A. Brown.
141021	K. G. P. H.	St. s.	1	2	*Defiance*	255	127	122.0	22.2	14.2	1889	Camden, N. J	San Francisco, Cal.	J. D. Spreckels & Bros. Co.
92132	K. G. P. J.	Bk.	2	3	Matanzas	1,028	929	196.3	37.4	17.5	1889	Bath, Me	New York, N. Y.	Fields S. Pendleton.
92134	K. G. P. N.	Sch.	1	3	Mary L. Crosby	487	394	143.1	34.2	12.4	1889	Millbridge, Me	Belfast, Me	W. S. Pendleton Est.
126597	K. G. P. Q.	St. s.	2	2	*Dorothy Bradford* ⊙	1,746	1,197	228.9	38.0	22.0	1889	Philadelphia, Pa	Boston, Mass	Cape Cod S. S. Co., Trustees.
3446	K. G. P. T.	Bkn.	2	3	Bruce Hawkins	614	546	152.0	35.6	16.0	1889	East Boston, Mass.	Philadelphia, Pa	Z. S. Steelman.
106678	K. G. P. V.	Sch.	2	4	Augustus Welt	1,221	1,111	203.9	40.9	21.5	1889	Waldoboro, Me	Boston, Mass	Harrington, King & Co.
76843	K. G. Q. C.	*Sch.	2	2	J. R. Teel	870	756	177.6	38.0	19.3	1889	Newburyport, Mass.	Philadelphia, Pa	H. W. Cook.
106682	K. G. Q. J.	Sch.	2	4	Alicia B. Crosby	1,113	1,016	204.4	40.3	18.5	1889	Bath, Me	Portland, Me	Eleazer W. Clark.
92139	K. G. Q. L.	Sch.	2	4	Marguerite	1,553	1,407	234.6	46.1	20.8	1889	do	Fall River, Mass	Whitman Chase.
136097	K. G. Q. W.	Sch.	1	2	Essex	116	84	88.7	23.8	10.2	1889	Essex, Mass	Gloucester, Mass	Gorton-Pew Fisheries Co.
81246	K. G. R. B.	Sch.	1	3	Waltham	523	448	165.9	35.0	12.0	1889	Boston, Mass	Boston, Mass	Walter A. Turner.
136098	K. G. R. C.	Sch.	1	3	Edna	325	282	122.5	32.7	10.4	1889	Columbia Falls, Me	Machias, Me	E. C. Lindsey.
106686	K. G. R. H.	Sch.	1	3	Annie B. Mitchell	463	397	145.3	34.1	11.9	1889	Madison, Conn	New London, Conn.	Carlos Barry.
126600	K. G. R. J.	Sch.	1	3	Clifford I. White	305	259	122.2	32.5	10.4	1889	Harrington, Me	Machias, Me	Everett I. White.
161615	K. G. R. N.	Sch.	1	4	Van Lear Black	634	546	159.3	35.8	12.9	1889	Baltimore, Md	Jacksonville, Fla	I. Burton Davidson.
126603	K. G. R. P.	Sch.	2	4	Clara A. Donnell	1,177	990	203.8	41.1	20.0	1889	Bath, Me	Boston, Mass	George D. Rogers.
100457	K. G. R. T.	Bkn.	1	3	Irmgard	670	614	176.6	37.8	14.4	1889	Port Blakeley, Wash	San Francisco, Cal.	Clifton H. Kroll.
14488	K. G. R. V.	St. s.	3	2	*Kansas City* ⊙	3,679	2,163	327.0	45.0	18.8	1889	Chester, Pa	do	San Francisco and Portland S. S. Co.
3141	K. G. S. F.	St. s.	1	2	*Battler*	153	104	108.4	22.0	9.4	1881	Philadelphia, Pa	New York, N. Y.	Chas. E. McWilliams.
20599	K. G. S. L.	Sch.	1	2	Quickstep	104	75	91.0	24.0	10.2	1889	Essex, Mass	Gloucester, Mass	Arthur Longmire.
100459	K. G. S. Q.	Sch.	1	3	Ira B. Ellems	365	264	123.0	28.6	8.6	1889	Rockland, Me	Boothbay, Me	J. H. Pinkham.
86076	K. G. S. T.	Bkn.	1	3	Gardiner City	475	451	169.0	39.0	12.0	1889	North Bend, Oreg	San Francisco, Cal.	R. H. Swayne.
120791	K. G. T. J.	Sch.	1	4	Florence Creadick	732	657	164.4	35.0	13.3	1890	Milton, Del	Philadelphia, Pa	Wm. M. Lank.
27637	K. G. T. R.	St. s.	3	2	ROSE CITY ⊙	3,468	2,154	336.2	43.2	22.3	1889	Chester, Pa	San Francisco, Cal.	San Francisco and Portland S. S. Co.
76863	K. G. T. S.	Bkn.	2	3	John S. Emery	919	803	167.7	35.7	22.1	1890	Boston, Mass	Boston, Mass	Ralph C. Emery.
126605	K. G. T. V.	Sch.	2	4	Clarence H. Venner	934	814	184.7	38.0	20.4	1890	Newburyport, Mass.	Dennis, Mass	Uriah B. Fisk.
100462	K. G. T. W.	St. s.	1	2	*International*	400	200	130.0	26.0	16.2	1890	Philadelphia, Pa	Philadelphia, Pa	Reading Co.
126606	K. G. V. C.	Sch.	1	3	Mark Pendleton	534	456	149.4	34.7	12.8	1890	Bath, Me	New York, N. Y.	Fields S. Pendleton.
92153	K. G. V. D.	St. s.	1	2	*Mars*	278	139	117.2	23.0	15.7	1890	Camden, N. J	Philadelphia, Pa	F. W. Munn.
100465	K. G. V. F.	St. s.	3	2	*Indian* ⊙	2,110	1,424	267.0	38.0	26.0	1890	Wilmington, Del	Baltimore, Md	Merchants & Miners' Transportation Co.
126607	K. G. V. H.	Sch.	2	4	Asbury Fountain	1,032	929	190.9	38.2	18.8	1890	Thomaston, Me	New York, N. Y.	S. K. J. Thompson.
155177	K. G. V. M.	St. s.	3	2	NORTHWESTERN ⊙	3,496	2,334	336.2	43.2	22.0	1889	Chester, Pa	Pt. Townsend, Wash	Alaska S. S. Co.
116312	K. G. V. Q.	*Sch.	1	2	Schuylkill	841	824	186.5	35.0	16.0	1890	Perth Amboy, N. J.	Perth Amboy, N. J.	Thomas J. Scully.
120793	K. G. W. D.	Sch.	1	3	Frederick Roessner	406	326	144.6	33.0	11.1	1890	Bath, Me	New York, N. Y.	Fields S. Pendleton.
14494	K. G. W. H.	Shp.	2	4	STAR OF SCOTLAND	2,598	2,233	300.2	43.1	24.2	1887	Port Glasgow, Scot.	San Francisco, Cal.	Alaska Packers' Assn.
3461	K. G. W. M.	*Sch.	1	2	Brookside	841	824	186.5	35.0	16.0	1890	Perth Amboy, N. J.	Philadelphia, Pa	Reading Co.
126615	K. H. B. G.	Sch.	1	3	Celia F	412	353	145.7	34.4	12.0	1890	Brewer, Me	Boston, Mass	Irving G. Hall.
106715	K. H. B. N.	Sch.	1	2	Altana M. Jagger	132	125	102.4	22.0	7.8	1890	Wilmington, Del	Providence, R. I.	Alfred J. Miller.
3466	K. H. B. Q.	Sch.	1	2	Beechwood	841	824	186.5	35.0	16.0	1890	Perth Amboy, N. J.	Philadelphia, Pa	Reading Co.
92171	K. H. B. S.	St. s.	2	2	MAVERICK ⊙	1,561	1,118	240.0	36.2	24.0	1890	Baltimore, Md	San Francisco, Cal.	Standard Oil Co.
120795	K. H. B. T.	Sch.	1	2	Fred A. Emerson	122	98	85.0	26.5	7.6	1890	Boothbay Harbor, Me.	Bangor, Me	Curtis Durgain.
116320	K. H. B. V.	Sch.	1	2	Sunbeam	108	103	82.9	26.0	6.5	1890	Bath, Me	Bath, Me	James L. Spinney.
96039	K. H. C. D.	St. s.	3	2	*H. M. Whitney*	2,706	1,790	271.8	43.0	19.2	1890	Philadelphia, Pa	Boston, Mass	Eastern S. S. Corporation.
130470	K. H. C. N.	*Sch.	2	3	Riverside	863	845	176.0	36.8	17.3	1890	Brooklyn, N. Y.	New York, N. Y.	N. Y., Susq. and Western Coal Co.

SEAGOING VESSELS, ARRANGED IN THE ORDER OF SIGNAL LETTERS—Continued.

[Steel vessels in SMALL CAPITALS, iron vessels in *italics*.]

Official No.	Signal letters.	Rig.	Decks.	Masts.	Name of vessel.	Gross tonnage.	Net tonnage.	Length.	Breadth.	Depth.	When built.	Where built.	Home port (where permanent document issues).	Name of managing or principal owner.
								Feet.	*Feet.*	*Feet.*				
126624	K. H. C. Q.	Sch.	2	4	Charles Davenport	1,297	1,157	199.2	41.8	20.8	1890	Bath, Me	Portland, Me	Eleazer W. Clark.
106731	K. H. C. S.	St. s.	1	0	*Atkins Hughes*	115	57	88.7	19.0	10.2	1890	Philadelphia, Pa	Philadelphia, Pa	James E. Hughes.
14497	K. H. C. W.	*Sch.	1	2	Kohinoor	841	824	186.5	35.0	16.1	1890	Perth Amboy, N. J	do	Reading Co.
126628	K. H. D. G.	Sch.	2	4	Charles A. Campbell	1,586	1,493	228.3	46.4	21.6	1890	Bath, Me	Perth Amboy, N. J	Lewis H. Pearce.
150489	K. H. D. S.	Sch.	2	4	Percy Birdsall	1,127	894	191.0	39.0	17.6	1890	Wilmington, Del	do	Edward L. Holmes.
141063	K. H. D. V.	Sch.	1	3	Laura L. Sprague		594	154.4	36.2	11.2	1890	Rockland, Me	Mobile, Ala	Jewett M. Scott.
136122	K. H. F. C.	Sch.	1	3	Edward H. Blake		544	154.7	34.6	13.0	1890	Millbridge, Me	Bangor, Me	Fred T. Hall.
116326	K. H. F. J.	Sch.	1	3	Sadie C. Sumner	672	586	176.7	37.5	14.1	1890	Thomaston, Me	Rockland, Me	Dunn & Elliot Co.
106747	K. H. F. M.	Sip.	1	1	Albert Baldwin	123	117	86.0	27.2	7.3	1890	Essex, Mass	Gloucester, Mass	Rockport Granite Co.
106750	K. H. F. Q.	Sch.	1	3	Addie P. McFadden	251	199	125.2	30.1	8.1	1890	Bath, Me	Bath, Me	Fredk. J. Hinckley.
130479	K. H. F. T.	St. s.	1	2	Nathan Hale	299	149	121.8	27.0	14.2	1890	New London, Conn.	New London, Conn.	Thames Towboat Co.
126647	K.H.F.W.	St. s.	1	2	*Daniel Willard*	361	180	134.5	25.5	15.3	1890	Camden, N. J	New York, N. Y	Pennsylvania Coal Co.
106756	K.H.G.D.	Bk.	1	3	Albert	682	624	182.1	38.3	14.6	1890	Port Blakeley, Wash.	San Francisco, Cal.	Albert Co.
126651	K.H.G.M.	Sch.	1	3	Carrie E. Look	530	457	154.6	35.2	12.0	1890	Rockland, Me	Rockland, Me	William T. Cobb.
126652	K.H.G.R.	Sch.	1	3	Sedgwick	605	473	165.3	36.1	13.2	1890	Thomaston, Me	New York, N. Y	William C. Reid.
145549	K.H.G.S.	Sch.	2	3	Thomas F. Pollard	707	617	157.5	34.0	17.0	1890	Dennisville, N. J	do	Edwin Smith.
106760	K.H.G.W.	*Sch.	1	2	Alice	639	615	169.4	33.8	15.3	1890	Boston, Mass	Boston, Mass	Commercial Towboat Co.
92200	K.H.J.D.	Sch.	3	4	Major Pickands	984	873	124.2	37.9	12.1	1890	East Deering, Me	Portland, Me	Eleazer W. Clark.
76933	K.H.J.F.	St. s.	1	0	BAY STATE	1,245	914	265.0	36.0	22.0	1890	Superior, Wis	Belfast, Me	White Oak Transportation Co.
92202	K.H.J.Q.	Sch.	2	4	Maria O. Teel	1,125	982	197.9	40.2	18.9	1890	Newburyport, Mass.	Boston, Mass	Wm. R. King.
136142	K.H.L.B.	Bkn.	1	3	Ethel V. Boynton	739	654	161.3	34.0	16.2	1890	Harrington, Me	New York, N. Y	A. H. Bull S. S. Co.
130489	K.H.L.G.	*Sch.	2	2	Oakland	926	907	176.0	34.6	19.3	1890	Brooklyn, N. Y	do	N. Y., Susq. and Western Coal Co.
126635	K.H.L.J.	St. s.	2	2	*City of Seattle* ⊙	1,411	767	244.6	40.0	15.0	1890	Philadelphia, Pa	do	Pacific Coast Co.
130493	K.H.L.S.	*Sch.	2	3	Edgewater	864	845	176.0	36.8	17.3	1890	Brooklyn, N. Y	do	N. Y., Susq. and Western Coal Co.
116344	K.H.L.T.	St. s.	4	2	SEGURANCA ⊙	4,033	2,806	321.3	45.3	17.4	1890	Chester, Pa	do	N. Y. and Cuba Mail S. S. Co.
116349	K.H.M.C.	Sch.	1	3	Sequoia	341	324	150.0	35.0	11.0	1890	Fairhaven, Cal	San Francisco, Cal.	Union Fish Co.
120804	K.H.M.D.	Sch.	1	2	Florence A	154	126	96.5	27.4	7.2	1890	Cherryfield, Me	Tappahannock, Va.	Geo. H. New.
120805	K.H.M.L.	Sch.	1	3	Francis Goodnow	359	341	134.4	33.3	10.7	1890	Harbor View, Mass.	Boston, Mass	Francis G. Boggs.
141081	K.H.M.Q.	Sch.	2	4	Lyman M. Law	1,300	1,154	211.1	40.3	18.1	1890	Westhaven, Conn	New Haven, Conn	Benedict-Manson Marine Co.
130500	K.H.M.V.	St. s.	2	2	MURRELL	311	155	125.0	25.0	14.7	1890	Camden, N. J	Boston, Mass	New England Coal and Coke Co.
161003	K.H.N.D.	Sch.	1	4	King Cyrus	717	630	188.5	38.4	14.7	1890	Port Blakeley, Wash.	San Francisco, Cal.	Joseph Knowland.
27639	K.H.N.F.	St. s.	3	2	YUCATAN ⊙	3,525	2,317	336.2	43.2	22.3	1890	Chester, Pa	Pt. Townsend, Wash.	Alaska S. S. Co.
106774	K.H.N.P.	St. s.	3	2	*Algonquin* ⊙	2,832	2,257	276.0	43.0	19.0	1890	Philadelphia, Pa	New York, N. Y	Clyde S. S. Co.
116223	K.H.N.V.	St. s.	1	0	Tourist	260	176	118.8	26.1	10.2	1888	Bath, Me	do	John P. Roberts.
157283	K.H.N.W.	Sch.	1	3	Damietta and Joanna	330	273	132.5	31.8	10.6	1890	Yarmouth, Me	Portland, Me	Horace M. Sargent.
161005	K.H.P.J.	Bkn.	2	3	Kremlin	786	698	161.6	36.2	17.3	1890	Bath, Me	Boston, Mass	Ralph C. Emery.
126675	K.H.P.N.	Sch.	1	4	Carrier Dove	707	634	188.7	39.0	14.2	1890	Port Blakeley, Wash.	San Francisco, Cal.	Nelson Andrews.
126679	K.H.P.T.	Sch.	1	3	Clara A. Phinney	480	388	152.0	34.4	11.4	1890	Bath, Me	Mobile, Ala	Robert Bush.
116362	K.H.P.V.	Bk.	2	3	St. Katherine	1,201	1,090	202.8	39.3	19.1	1890	do	San Francisco, Cal.	Red Salmon Canning Co.
136155	K.H.Q.D.	St. s.	2	2	*Elihu Thomson*	896	448	195.1	28.0	20.6	1888	Newcastle, Eng	Tacoma, Wash	Charles Richardson.
96077	K.H.Q.L.	Sch.	1	3	Harry W. Haynes	295	250	129.3	31.0	9.8	1890	Ellsworth, Me	Ellsworth, Me	Whitcomb Haynes & Co.
96078	K.H.Q.N.	*Sch.	1	2	Henry Clay	841	824	186.5	35.0	16.0	1890	Perth Amboy, N. J	Philadelphia, Pa	Reading Co.
76907	K.H.Q.P.	Sch.	1	3	J. M. Weatherwax	384	365	140.0	27.8	11.4	1890	Aberdeen, Wash	San Francisco, Cal.	S. B. Peterson-Frils Co.
130510	K.H.Q.R.	St s.	1	0	*Piankatank*	899	611	200.0	31.0	11.0	1890	Wilmington, Del	Baltimore, Md	Baltimore, Chesapeake and Atlantic R. R. Co.
150502	K.H.Q.S.	St. p.	2	0	PLYMOUTH ⊙	3,770	2,280	352.0	50.4	18.8	1890	Chester, Pa	Fall River, Mass	New England S. S Co.
3478	K.H.Q.T.	*Sch.	1	2	Bessie	640	626	168.9	33.7	15.1	1890	Boston, Mass	Boston, Mass	Commercial Towboat Co.
91966	K.H.Q.V.	St. s.	1	2	*Manteo*	719	535	190.0	26.0	9.0	1887	Wilmington, Del	Mobile, Ala	Mobile and Gulf S. S. Co.
106787	K.H.R.B.	Sch.	1	3	Azalea	344	327	150.0	35.0	11.0	1890	Eureka, Cal	San Francisco, Cal.	Wm. G. Mugan.
76911	K.H.R.D.	Sch.	1	3	J. E. du Bignon	542	468	157.7	35.0	13.4	1890	Boston, Mass	Boston, Mass	W. A. Turner.
106788	K.H.R.F.	Sch.	1	3	Abbie Bowker	191	182	104.7	29.6	8.6	1890	Phippsburg, Me	Thomaston, Me	George Elliot.
116364	K.H.R.G.	Sch.	1	4	Salvator	467	385	160.0	36.0	11.6	1890	Eureka, Cal	Chicago, Ill	Libby, McNeil & Libby.
157285	K.H.R.J.	Sch.	2	4	D. H. Rivers	1,072	963	190.8	38.7	19.1	1890	Thomaston, Me	Thomaston, Me	George Elliot.
157286	K.H.R.N.	Sch.	1	3	D. J. Sawyer	343	288	136.8	32.4	10.8	1890	Jonesport, Me	San Juan, P. R	Mateo Fajardo y Cardona.
81300	K.H.R.Q.	Sch.	1	3	Winnegance	257	213	126.7	30.4	8.2	1890	Phippsburg, Me	Lubec, Me	Robert J. Peacock.
86116	K.H.R.W.	Sch.	2	4	George E. Walcott	1,553	1,388	212.7	44.1	19.6	1890	Bath, Me	Portland, Me	Eleazer W. Clark.
130512	K.H.S.B.	St. s.	1	2	*Boswell*	311	155	125.0	25.0	14.7	1890	Camden, N. J	Boston, Mass	New England Coal and Coke Co.
96085	K.H.S.M.	Sch.	2	4	Henry J. Smith	1,108	998	199.1	38.8	19.2	1890	Thomaston, Me	New York, N. Y	Edwin Smith.
161643	K.H.S.N.	St. s.	4	2	VIGILANCIA ⊙	4,115	2,934	321.8	45.2	16.5	1890	Chester, Pa	do	N. Y. and Cuba Mail S. S. Co.
86119	K.H.S.P.	Sch.	1	3	Georgia Gilkey	641	571	158.2	36.0	12.4	1890	Searsport, Me	Mobile, Ala	Jewett M. Scott.

SEAGOING VESSELS, ARRANGED IN THE ORDER OF SIGNAL LETTERS—Continued.

[Steel vessels in SMALL CAPITALS, iron vessels in *italics*.]

Official No.	Signal letters.	Rig.	Decks.	Masts.	Name of vessel.	Gross tonnage.	Net tonnage.	Length.	Breadth.	Depth.	When built.	Where built.	Home port (where permanent document issues).	Name of managing or principal owner.
								Feet.	*Feet.*	*Feet*				
92245	K.H.S.Q.	Sch.	1	2	Morris and Cliff	132	125	84.2	23.5	7.2	1890	Rockland, Me	Rockland, Me	Rockland-Rockport Lime Co.
116370	K.H.S.T.	*Sch.	3	3	Shenandoah	3,406	3,154	299.7	49.1	19.9	1890	Bath, Me	Perth Amboy, N. J.	Thomas J. Scully.
116372	K.H.T.G.	*Sch.	1	2	St. Nicholas	841	824	186.5	35.0	16.0	1890	Perth Amboy, N. J.	Philadelphia, Pa	Reading Co.
116373	K.H.T.S.	Sch.	1	3	Sadie	310	294	142.0	34.0	9.0	1890	Fairhaven, Cal	San Francisco, Cal.	Joseph Knowland.
126201	K.H.V.B.	Sch.	1	3	Charles K. Buckley	507	430	153.4	34.2	12.0	1890	Millbridge, Me	Newark, N. J	Heidritter Lumber Co.
120821	K.H.V.D.	Sch.	1	3	Fred B. Balano	263	214	117.1	30.3	9.3	1890	St. George, Me	Lubec, Me	Bion M. Pike.
141102	K.H.V.F.	Sch.	1	3	Lizzie E. Dennison	528	452	141.5	33.0	14.9	1890	East Deering, Me	Mobile, Ala	W. A. Bodden.
96089	K.H.V.M.	Sch.	2	3	Margaret B. Rouss	701	671	158.3	35.5	18.0	1890	Harrington, Me	New York, N. Y	John Swan.
16378	K.H.W.D.	Sch.	1	4	Spokane	639	570	183.0	38.5	13.2	1890	Port Blakeley, Wash	Port Townsend, Wash.	Puget Sound Commercial Co.
76921	K.H.W.J.	St.s.	1	0	*Jacob Paulsen*	97	48	82.0	19.0	9.0	1890	Philadelphia, Pa	Savannah, Ga	Propeller Tow Boat Co.
141106	K.H.W.N.	Sch.	2	4	Laura C. Anderson	960	766	183.2	38.5	17.6	1891	Bath, Me	Philadelphia, Pa	James C. Conwell.
110887	K.H.W.Q.	Sch.	1	3	Robert A. Snyder	375	302	138.4	33.1	10.0	1891	Milford, Del	do	George May.
141108	K.H.W.S.	Sch.	1	3	Laura M. Lunt	567	507	149.2	34.8	12.4	1890	Rockland, Me	New York, N. Y	Samuel P. Blackburn.
141112	K.J.B.H.	Sch.	1	3	Lucy	309	294	142.0	34.0	9.0	1890	Fairhaven, Cal	San Francisco, Cal.	Joseph Knowland.
145568	K.J.B.L.	St.s.	1	2	Triton	259	129	114.5	26.5	14.5	1890	Boston, Mass	Norfolk, Va	Lamberts Point Towboat Co.
110891	K.J.B.Q.	Sch.	2	4	Rob Roy	785	684	171.0	38.0	17.3	1891	Camden, N. J	Philadelphia, Pa	George Warner.
96095	K.J.B.S.	Sch.	1	2	Henry Seymour	109	160	91.0	30.7	8.3	1890	Tottenville, N. Y	New York, N. Y	Merritt & Chapman Derrick and Wrecking Co.
145570	K.J.B.T.	Sch.	1	3	Tofa	631	535	172.9	35.2	13.1	1891	Bath, Me	Mobile, Ala	J. M. Scott.
81310	K.J.B.V.	St.s.	1	0	*Lexington* ⊙	1,248	697	246.0	46.0	15.5	1891	Wilmington, Del	New York, N. Y	Colonial Navigation Co.
92254	K.J.B.W.	Sch.	1	2	Mary E. Lynch	185	158	98.7	28.6	8.5	1890	Newcastle, Me	Deer Isle, Me	Geo. E. Robbins.
86151	K.J.C.G.	St.p.	1	0	Gay Head	701	443	203.0	34.0	11.6	1891	Philadelphia, Pa	New Bedford, Mass.	N. B., M. V. and Nantucket St. Bt. Co.
141116	K.J.C.H.	Sch.	1	2	Lizzie Griffin	107	71	95.3	24.0	10.0	1891	Essex, Mass	Bangor, Me	Alonzo D. Jones.
136173	K.J.C.L.	St.s.	1	2	*Edgar F. Luckenbach*	272	136	120.2	25.0	14.0	1891	Camden, N. J	New York, N. Y	Edgar F. Luckenbach.
106804	K.J.C.M.	St.s.	1	2	*Asher J. Hudson*	136	68	92.0	21.0	10.0	1891	do	Wilmington, Del	Hudson Transportation Co.
145571	K.J.C.N.	Sch.	1	3	Thomas J. Shryock	173	164	117.4	23.7	7.7	1891	Bethel, Del	Seaford, Del	William J. Insley.
145572	K.J.C.P.	Sch.	2	4	The Josephine	639	563	173.0	36.0	15.0	1890	Baltimore, Md	Baltimore, Md	C. C. Paul & Co.
126702	K.J.C.Q.	Bkn.	1	4	Charles F. Crocker	855	762	204.0	40.0	15.0	1890	Alameda, Cal	San Francisco, Cal.	Sanders & Kirchmann.
157290	K.J.C.R.	Sch.	1	3	Donna T. Briggs	204	158	111.2	29.3	8.6	1891	Mystic, Conn	Stonington, Conn	James McColl.
130526	K.J.C.V.	St.s.	1	0	*Concord* ⊙	1,248	697	246.0	46.0	15.5	1891	Wilmington, Del	New York, N. Y	Colonial Navigation Co.
86131	K.J.D.M.	Sch.	1	2	Galilee	354	328	132.5	33.5	12.7	1891	Benicia, Cal	San Francisco, Cal.	Union Fish Co.
81313	K.J.D.N.	St.s.	2	2	Bellingham	333	249	136.0	20.0	10.0	1891	Portland, Oreg	Pt. Townsend, Wash	Inland Navigation Co.
92265	K.J.D.P.	Sch.	1	3	Millie R. Bohannan	686	579	162.5	36.9	13.2	1891	Milford, Del	Philadelphia, Pa	William C. May.
81315	K.J.D.Q.	Sch.	1	3	William H. Sumner	572	489	165.0	35.5	13.0	1891	Camden, Me	New York, N. Y	William C. Reid.
106636	K.J.F.B.	St.s.	2	3	AMERICA	2,171	1,748	274.7	42.2	13.0	1889	Buffalo, N. Y	Duluth, Minn	North America S. S. Co.
3467	K.J.F.C.	St.s.	2	3	BRAZIL	2,186	1,655	276.1	40.2	21.6	1890	do	do	Do.
140930	K.J.F.D.	St.s.	2	2	LACKAWANNA	2,015	1,595	260.0	39.2	21.6	1888	Cleveland, Ohio	Buffalo, N. Y	John J. Boland.
116235	K.J.F.H.	St.s.	2	2	SCRANTON	2,015	1,595	260.0	39.2	21.6	1888	do	Port Huron, Mich	Sydney C. McLouth.
100748	K.J.F.L.	St.s.	1	1	HORNET	297	202	175.0	24.0	13.8	1890	Wilmington, Del	Port Arthur, Tex	Texas Co.
120833	K.J.F.M.	Sch.	2	4	Fanny C. Bowen	1,007	892	202.2	38.2	16.2	1891	Bath, Me	Fall River, Mass	Joseph A. Bowen.
76763	K.J.F.T.	St.s.	1	0	Observation	122	83	92.4	17.8	9.2	1888	Brooklyn, N. Y	New York, N. Y	John P. Roberts.
86134	K.J.F.W.	Sch.	1	2	Gladiator	112	75	92.6	24.3	10.0	1891	Essex, Mass	Bucksport, Me	T. M. Nicholson.
145575	K.J.G.B.	Sch.	1	3	Thomas Winsmore	435	381	144.4	34.2	10.6	1891	Milton, Del	Philadelphia, Pa	Thomas Winsmore.
110774	K.J.G.C.	St.s.	1	2	Robert Mills	2,070	1,712	256.0	40.2	23.5	1888	Buffalo, N. Y	Buffalo, N. Y	Oliver G. Donaldson
136182	K.J.G.H.	Sch.	1	3	Ella L. Davenport	543	470	151.4	34.6	12.9	1891	Bath, Me	Boston, Mass	Rogers & Webb.
76932	K.J.G.M.	Sch.	2	3	John B. Coyle	685	607	155.3	34.8	16.8	1891	do	Portland, Me	Eleazer W. Clark.
145578	K.J.G.R.	Sch.	1	3	Thomas H. Lawrence.	374	322	134.7	33.3	11.0	1891	Boston, Mass	Boston, Mass	Francis G. Boggs.
106813	K.J.G.V.	Sch.	1	3	Ætna	350	297	133.8	32.3	11.8	1891	Brewer, Me	New York, N. Y	Fields S. Pendleton.
81267	K.J.G.W.	St.s.	1	2	Walter Adams	271	175	133.0	24.3	12.8	1890	Noank, Conn	Greenport, N. Y	Atlantic Fertilizer and Oil Co.
126719	K.J.H.D.	St.s.	3	2	CONCHO ⊙	3,724	2,640	329.5	47.0	21.2	1891	Chester, Pa	New York, N. Y	Mallory S. S. Co.
86133	K.J.L.C.	Sch.	1	3	Greenleaf Johnson	390	322	141.5	35.0	12.6	1891	Bridgeport, Conn	Perth Amboy, N. J.	Randolph Longstreet.
136197	K.J.L.S.	Sch.	1	4	Ethel Zane	498	407	165.0	36.5	11.8	1891	Eureka, Cal	San Francisco, Cal.	B. H. Tietjen.
106820	K.J.L.V.	Sch.	1	3	Alice J. Crabtree	378	325	132.0	32.1	10.7	1891	Bath, Me	New York, N. Y	O. L. Crabtree.
136138	K.J.L.W.	St.s.	4	2	*Essex* ⊙	3,018	2,155	295.0	40.0	15.4	1890	Philadelphia, Pa	Baltimore, Md	Merchants & Miners' Transportation Co.
126732	K.J.M.B.	Sch.	1	3	Charles L. Rohde	215	186	125.2	23.8	8.4	1891	Sharptown, Md	Seaford, Del	William E. Wemsatt.
136199	K.J.M.P.	Sch.	2	4	Eagle Wing	1,232	1,076	219.7	40.1	20.8	1891	Kennebunk Port, Me	New York, N. Y	Thomas B. Morgan.
136201	K.J.M.T.	Sch.	1	2	Eva May	158	130	100.5	27.8	7.7	1891	Millbridge, Me	Machias, Me	Nelson A. Wallace.
76907	K.J.M.W.	St.s.	1	2	J. C. Ford	609	363	172.0	32.9	12.0	1889	Grand Haven, Mich.	Detroit, Mich	Nipigon Transit Co.
106825	K.J.N.B.	Sch.	1	2	Annie and Reuben	128	122	87.1	26.4	6.8	1891	Bath, Me	Deer Isle, Me	John L. Goss.
3500	K.J.N.D.	Sch.	2	4	Bayard Barnes	1,005	954	196.0	38.0	18.2	1891	New London, Conn	New Haven, Conn	Benedict-Manson Marine Co.
92304	K.J.N.F.	Sch.	1	4	Meteor	600	518	177.3	38.4	13.5	1891	Port Blakeley, Wash	San Francisco, Cal.	John A. Hooper.
126741	K.J.N.P.	St.s.	2	3	COSTA RICA	1,753	1,166	221.5	36.0	19.3	1891	Chester, Pa	New York, N. Y	Pacific Mail S. S. Co.
76952	K.J.N.R.	Sch.	2	4	John Twohy	1,019	908	193.2	39.0	20.3	1891	Newburyport, Mass	Boston, Mass	Harrington, King & Co.
161655	K.J.N.T.	St.s.	1	2	Victorian	1,503	809	242.3	36.0	15.5	1891	Portland, Oreg	Pt. Townsend, Wash	W. D. Hofius.

SEAGOING VESSELS, ARRANGED IN THE ORDER OF SIGNAL LETTERS—Continued.

[Steel vessels in SMALL CAPITALS, iron vessels in *italics*.]

Official No.	Signal Letters.	Rig.	Decks.	Masts.	Name of vessel.	Gross tonnage.	Net tonnage.	Length.	Breadth.	Depth.	When built.	Where built.	Home port (where permanent document issues).	Name of managing or principal owner.
								Feet.	*Feet.*	*Feet.*				
110919	K.J.N.W.	Sch.	1	3	Roy Somers	314	298	140.0	34.0	9.0	1891	Fairhaven, Cal.	San Francisco, Cal.	B. H. Tietjen.
76956	K.J.P.L.	Sch.	1	3	John Paul	410	352	137.4	32.7	12.3	1891	Franklin, Me.	Ellsworth, Me.	Orlando W. Foss.
106834	K.J.P.S.	St.s.	1	0	BAY VIEW	1,399	1,075	265.0	38.0	24.0	1891	West Superior, Wis.	Belfast, Me.	White Oak Transptn. Co.
126205	K.J.P.V.	St.s.	1	0	BAY PORT	1,399	1,075	265.0	38.0	24.0	1891	.....do	.....do	Do.
92319	K.J.P.W.	Sch.	1	3	Mary E. Olys	224	212	108.5	29.0	8.4	1891	Bath, Me	Bath, Me	Frank A. Small.
92291	K.J.Q.L.	St.p.	1	2	May Flower	778	528	202.5	22.5	10.4	1891	Chelsea, Mass.	Boston, Mass.	Nantasket Beach Steamboat Co.
3508	K.J.Q.R.	Sch.	2	4	Benjamin A. Van Brunt.	1,191	1,132	196.1	41.2	18.1	1891	Bath, Me.	Perth Amboy, N.J.	Vadin Curtis.
141150	K.J.R.B.	Sch.	2	3	Laguna	385	328	125.2	33.0	14.0	1891	Port Jefferson, N.Y	New York, N.Y.	Edward P. Bayles.
116428	K.J.R.C.	Sch.	2	3	S. G. Haskell	681	569	160.2	34.7	14.3	1891	Millbridge, Me.	Boston, Mass	John S. Emery Co.
86157	K.J.R.F.	Sch.	1	2	Grace P. Willard	107	101	86.9	24.6	6.9	1891	West Mystic, Conn.	Providence, R.I.	Charles E. Emmet.
141152	K.J.R.G.	Sch.	2	4	Lucinda Sutton	1,486	1,330	225.0	40.9	18.6	1891	Westhaven, Conn.	Boston, Mass.	H. A. O'Brien.
126222	K.J.R.L.	Sch.	2	4	Ella M. Willey	841	735	184.6	37.8	17.2	1891	Thomaston, Me.	Thomaston, Me.	George Elliot.
150540	K.J.R.Q.	Sch.	1	4	Prosper	605	512	177.0	38.5	13.5	1891	Port Blakeley, Wash	San Francisco, Cal.	Joseph A. Oliver.
110930	K.J.R.T.	Sch.	3	3	Gladys	726	646	163.5	35.0	17.3	1891	East Deering, Me.	New York, N.Y.	M. P. Smith & Sons Co.
96126	K.J.R.V.	Sch.	1	3	Henry H. Chamberlain.	245	204	122.3	30.6	8.4	1891	Phippsburg, Me.	Boston, Mass.	A. P. Colwell.
141157	K.J.S.C.	Sch.	1	3	Leora M. Thurlow	213	178	106.8	29.0	8.3	1891	Bath, Me.	Machias, Me	C. A. Small.
106869	K.J.S.D.	Bkn.	1	4	Arago	498	476	176.4	38.8	12.2	1891	North Bend, Oreg.	San Francisco, Cal.	A. M. Simpson.
96129	K.J.S.F.	Sch.	2	4	Hattie P. Simpson	1,295	1,177	210.2	41.4	21.6	1891	Waldoboro, Me.	Boston, Mass.	Alden C. Chaney.
157317	K.J.S.G.	Sch.	1	3	Daisy Farlin	466	384	151.6	34.2	11.3	1891	Bath, Me	Bath, Me	Fred'k J. Hinckley.
92364	K.J.S.Q.	Sch.	1	3	May and Anna Beswick.	149	106	95.0	27.0	6.0	1891	Milford, Del.	Washington, D.C.	W. A. Winsatt.
81338	K.J.S.R.	Sch.	1	3	William T. Parker	178	169	105.0	28.0	7.0	1891	Milton, Del.	Philadelphia, Pa.	Joseph W. Wilson.
126780	K.J.T.M.	Sch.	1	3	Charlotte W. Miller	295	248	128.0	32.8	9.0	1891	Waterford, Conn	Providence, R.I.	Alfred J. Miller.
126782	K.J.T.Q.	Sch.	1	3	Cottonfield	450	381	146.6	34.1	11.2	1891	Bath, Me.	Mobile, Ala.	Walter Wrightson.
106567	K.J.T.S.	Sch.	1	2	Ambrose Snow	80	76	82.5	21.5	9.8	1888	Brooklyn, N.Y.	New York, N.Y	United N. Y. Sandy Hook Pilots' Assn.
86174	K.J.V.F.	Sch.	1	3	George E. Dudley	407	387	148.0	35.0	11.0	1891	Madison, Conn.	New Haven, Conn	Benedict-Manson Marine Co.
81349	K.J.V.L.	Sch.	1	4	W. H. Talbot	816	743	188.6	40.2	15.1	1891	Port Blakeley, Wash	San Francisco, Cal.	George E. Billings.
150552	K.J.V.M.	Bk.	2	3	Pactolus	1,673	1,564	223.7	41.2	24.0	1891	Bath, Me	.....do	Naknek Packing Co.
92376	K.J.V.Q.	Bkn.	2	3	Mabel I. Meyers	750	668	168.4	34.5	17.3	1891	Searsport, Me.	Searsport, Me.	Clarence N. Meyers.
76967	K.J.V.S.	Sch.	1	3	Joseph W. Hawthorn.	585	516	159.5	35.1	13.2	1891	Bath, Me.	Thomaston, Me.	George Elliot.
145601	K.J.W.B.	Sch.	2	4	Three Marys	1,151	1,024	193.7	40.0	17.5	1891	.....do	New York, N.Y.	J. B. Manning.
110950	K.J.W.F.	Sch.	1	2	Regina	114	96	87.8	25.5	7.6	1891	Machias, Me.	Machias, Me.	W. A. Sanborn.
76989	K.J.W.G.	Sch.	1	2	Jennie B. Hodgdon	118	85	95.4	23.4	10.4	1891	Gloucester, Mass	Gloucester, Mass.	Cunningham & Thompson Co.
116456	K.J.W.L.	Sch.	1	3	Sylvia C. Hall	384	285	147.8	35.0	11.0	1891	Bridgeport, Conn.	New Haven, Conn	C. W. Sprague.
81350	K.J.W.N.	*Sch.	2	3	*West Point*	1,213	1,168	220.0	38.7	22.3	1866	Glasgow, Scotland	New York, N.Y.	Lewis Luckenbach estate.
141175	K.J.W.Q.	Sch.	1	1	Levin J. Marvel	183	174	125.5	23.8	7.5	1891	Bethel, Del	Seaford, Del.	Daniel J. Fooks.
145607	K.J.W.S.	Sch.	1	4	Transit	547	496	165.2	37.1	13.1	1891	Ballard, Wash.	Pt. Townsend, Wash	Ellen M. Backland.
92226	K.L.B.C.	St.s.	2	2	MACKINAW ⊙	2,578	2,005	270.0	41.9	24.0	1890	West Bay City, Mich	Portland, Me	Mackinaw Co.
96137	K.L.B.D.	Sch.	1	2	Hazel Dell	157	112	93.8	28.4	8.5	1891	East Blue Hill, Me.	Boston, Mass	William White.
96139	K.L.B.M.	Sch.	1	2	Harvard	112	76	95.4	23.6	10.4	1891	Essex, Mass	Gloucester, Mass.	Orlando Merchant.
126253	K.L.B.R.	Sch.	1	2	Edith M. Prior	111	78	90.8	23.4	9.7	1891	.....do	New York, N.Y	Chesebro Bros.
106899	K.L.B.S.	Sch.	1	4	Alice Cooke	782	722	185.6	39.0	15.4	1891	Port Blakeley, Wash	San Francisco, Cal.	Alice Cooke Co.
161672	K.L.B.T.	Sch.	1	2	Volante	125	119	87.0	25.6	7.6	1891	North Bend, Oreg.	Seattle, Wash.	E. M. Backland.
126255	K.L.B.W.	Sch.	1	3	Estelle	444	342	149.5	33.1	12.3	1891	Bucksport, Me.	Sag Harbor, N.Y.	Ed. Weaver.
96142	K.L.C.H.	St.s.	2	2	Homer	501	331	146.0	33.8	17.0	1891	Bandon, Oreg.	San Francisco, Cal.	Coos Bay & Eureka S. S. Co.
92389	K.L.C.M.	Bkn.	2	3	Mannie Swan	776	648	166.0	36.1	18.5	1892	Camden, Me	New York, N.Y	Hollis I. Higgins.
77001	K.L.C.R.	Sch.	1	2	Judique	121	89	98.2	24.0	10.8	1891	Essex, Mass	Eastport, Me	McHolmes Canning Co.
92391	K.L.D.B.	St.s.	1	0	MAINE ⊙	2,396	1,505	302.7	44.0	17.5	1891	Wilmington, Del.	New London, Conn	New England S.S. Co.
126821	K.L.D.C.	Sch.	1	3	Charles R. Wilson	345	328	150.0	35.0	11.0	1891	Fairhaven, Cal.	Seattle, Wash.	Pacific Coast Codfish Co.
106907	K.L.D.G.	Sch.	1	4	Aloha	814	742	190.4	40.2	15.3	1891	Port Blakeley, Wash	San Francisco, Cal.	Aloha Co.
77004	K.L.D.H.	St.s.	3	2	Winyah	1,682	1,445	200.0	38.0	17.5	1891	Wilmington, Del.	New York, N.Y	Clyde S. S. Co.
106908	K.L.D.J.	Sch.	1	3	Adella T. Carleton	247	208	111.6	28.4	11.6	1892	Rockport, Me	Rockport, Me	Ralph W. Carleton.
86189	K.L.D.V.	Sch.	1	2	Gov. Russell	135	129	94.6	25.0	10.4	1892	Essex, Mass	Provincetown, Mass	Joseph Crowell.
130581	K.L.F.C.	St.s.	1	0	NEW HAMPSHIRE ⊙	2,396	1,505	302.7	44.0	17.5	1892	Wilmington, Del.	New London, Conn	New England S.S. Co.
92410	K.L.F.J.	Sch.	1	2	Meteor	125	96	92.6	24.0	10.2	1892	Essex, Mass	Gloucester, Mass.	Gorton-Pew Fisheries Co.
96160	K.L.F.M.	Sch.	1	2	Hiram Lowell	127	95	95.5	24.0	11.0	1892	Gloucester, Mass.	Bucksport, Me.	Thomas M. Nicholson.
96161	K.L.F.N.	Sch.	1	2	Harriet C. Whitehead.	222	211	119.6	31.3	8.0	1892	Waterford, Conn.	Providence, R.I	Alfred J. Miller.
141201	K.L.G.D.	Sch.	1	3	Louise	345	328	150.0	35.0	10.0	1892	Fairhaven, Cal.	San Francisco, Cal.	Joseph Knowland.
116771	K.L.G.F.	St.s.	2	0	RICHARD PECK ⊙	2,906	1,819	303.3	48.0	17.8	1892	Wilmington, Del.	New London, Conn	New England S.S. Co.
116501	K.L.G.S.	Sch.	1	2	Sally Purnell Beswick.	125	119	85.0	26.5	6.0	1892	Milford, Del.	Baltimore, Md.	R. Duke Wathen.
126866	K.L.G.W.	St.p.	1	2	Clermont	298	203	164.9	25.6	10.6	1892	Brooklyn, N.Y.	New York, N.Y.	James R. Campbell.
106936	K.L.H.D.	St.s.	2	2	DOLPHIN ⊙	824	498	213.0	32.0	15.0	1892	Wilmington, Del.	Pt. Townsend, Wash	Alaska S.S. Co.

SEAGOING VESSELS, ARRANGED IN THE ORDER OF SIGNAL LETTERS—Continued.

[Steel vessels in SMALL CAPITALS, iron vessels in *italics*.]

Official No.	Signal letters.	Rig.	Decks.	Masts.	Name of vessel.	Gross tonnage.	Net tonnage.	Length.	Breadth.	Depth.	When built.	Where built.	Home port (where permanent document issues).	Name of managing or principal owner.
								Feet.	*Feet.*	*Feet.*				
155228	K. L. H. M.	Bk.	2	4	Olympic	1,469	1,353	224.4	42.1	21.3	1892	Bath, Me	San Francisco, Cal.	North Alaska Salmon Co.
81380	K. L. H. P.	Sch.	1	4	Wm. Bowden	778	695	185.6	38.8	15.4	1892	Port Blakeley, Wash	do	George E. Billings.
120903	K. L. H. Q.	St. p.	1	2	Frank Jones	1,634	1,078	253.2	36.3	13.8	1892	Bath, Me	New York, N. Y	N. Y., Albany & Troy Transportation Line.
106946	K. L. H. R.	Sch.	2	4	Agnes Manning	988	870	189.0	40.0	18.2	1892	Camden, N. J	Philadelphia, Pa	Amos Birdsall, jr.
120907	K. L. H. W.	St. s.	2	2	RAMOS	843	538	190.0	28.2	20.0	1885	Newcastle, Eng	New York, N. Y	New York and Porto Rico S. S. Co.
126929	K. L. J. C.	St. s.	1	2	Chelsea	564	416	140.4	34.2	10.8	1892	Wilmington, Del	New London, Conn.	Norwich and N. Y. Propeller Co.
150595	K. L. J. D.	St. s.	4	2	PERU ⊙	3,528	2,539	336.0	45.9	27.6	1892	San Francisco, Cal.	New York, N. Y	Pacific Mail S. S. Co.
81383	K. L. J. H.	Sch.	1	3	William H. Davenport.	256	214	123.5	30.5	8.6	1892	Phippsburg, Me	Boston, Mass	A. F. McIntire.
96189	K. L. J. P.	Sch.	1	2	Harvester	106	76	90.4	23.6	9.6	1892	Essex, Mass	Eastport, Me	Fred Prime.
155232	K. L. J. Q.	Sch.	1	3	Ottillie Fjord	261	247	130.0	31.6	9.6	1892	Fairhaven, Cal	San Francisco, Cal.	Pacific States Trading Co.
150599	K. L. J. R.	Sch.	1	3	Prosper	241	229	128.0	32.6	8.0	1892	Pershbakers Mill, Oreg.	do	Alaska Packers' Assn.
141221	K. L. J. S.	Sch.	1	3	Lizzie A. Williams	188	179	125.0	23.7	7.5	1892	Bethel, Del	Seaford, Del	James T. Williams.
120914	K. L. M. B.	Sch.	1	3	Freddie Hencken	500	475	146.2	36.0	12.4	1892	Bath, Me	Nogales, Ariz	Mahogany Lumber and Transptn. Co.
126921	K. L. M. F.	Sch.	1	3	Cora M	143	136	97.8	26.5	7.8	1892	Cherryfield, Me	Machias, Me	Joel Hinkley.
136328	K. L. M. G.	Sch.	2	4	Edwin R. Hunt	1,132	1,005	191.8	38.9	19.4	1892	Bath, Me	Bath, Me	Gardiner G. Deering.
141239	K. L. M. H.	Sch.	1	4	Lyman D. Foster	777	692	184.0	39.0	15.4	1892	Port Blakeley, Wash	San Francisco, Cal.	George E. Billings.
155235	K. L. M. N.	Sch.	1	3	Oscar G	230	198	128.3	29.2	10.0	1892	Scranton, Miss	Mobile, Ala	J. M. Scott.
111005	K. L. M. T.	Sch.	1	3	R. T. Rundlett	271	219	124.6	32.1	8.7	1892	Wiscasset, Me	Baltimore, Md	Charles M. Struven.
77069	K. L. M. V.	Sch.	2	4	James W. Elwell	1,192	1,081	196.4	39.9	18.3	1892	Bath, Me	Portland, Me	Eleazer W. Clark.
77070	K. L. M. W.	Hkn.	1	4	Jane L. Stanford	970	861	215.5	41.0	17.0	1892	Fairhaven, Cal	San Francisco, Cal.	S. E. Slade.
136338	K. L. N. B.	Sch.	1	2	Elector	119	84	95.4	24.0	10.4	1892	Essex, Mass	Gloucester, Mass	Daniel Ryder.
86230	K. L. N. D.	Bgn.	1	2	Geneva	495	451	150.0	36.3	14.0	1892	Benicia, Cal	San Francisco, Cal.	California South Sea Navigation Co.
96204	K. L. N. H.	Sch.	2	3	Hugh Kelly	792	698	173.2	35.6	17.4	1892	Millbridge, Me	New Haven, Conn	E. H. Weaver.
155227	K. L. N. J.	Sch.	1	3	O. M. Kellogg	393	331	150.0	35.0	11.8	1892	Fairhaven, Cal	San Francisco, Cal.	Clifton H. Kroll.
120923	K. L. N. R.	Sch.	1	2	F. R. Sharp	199	189	124.3	26.0	8.7	1892	Tottenville, N. Y	New York, N. Y	Merritt & Chapman Derrick and Wrecking Co.
130616	K. L. P. B.	St. s.	4	3	NEW YORK ⊙	10,798	4,643	517.0	63.6	22.0	1888	Clydebank, Scot	do	International Mercantile Marine Co.
150617	K. L. P. C.	St. s.	4	3	PHILADELPHIA ⊙	10,786	4,577	517.0	63.3	22.0	1889	do	do	Do.
120926	K. L. P. D.	St. s.	3	2	FLORIDA	1,596	1,052	230.0	35.5	18.5	1887	Pt. Glasgow, Scot	Port Arthur, Tex	Texas Co.
136354	K. L. P. G.	St. s.	1	2	Excelsior	526	261	175.5	35.0	13.0	1893	Eureka, Cal	Portland, Oreg	Oregon Marine Co.
141257	K. L. P. H.	Sch.	1	3	Lavinia M. Snow	354	292	133.0	31.7	10.9	1893	Rockland, Me	Rockland, Me	I. L. Snow & Co.
86242	K. L. P. N.	Sch.	1	3	Grace G. Bennett	210	199	135.5	23.9	7.8	1893	Bethel, Del	Seaford, Del	Daniel J. Fooks.
145639	K. L. P. Q.	Sch.	1	3	Thelma	525	449	157.3	35.6	13.2	1893	Rockland, Me	Deer Isle, Me	Augustus O. Gross.
106997	K. L. P. S.	Sch.	1	2	Arbutus	120	86	96.5	24.0	10.0	1893	Essex Mass	Gloucester, Mass	Cunningham & Thompson Co.
3576	K. L. Q. B.	Sch.	1	2	Bill Nye	80	76	82.0	24.3	6.6	1893	Madison, Md	Cape Charles, Va	E. D. Brasure.
111022	K. L. Q. F.	St. s.	1	2	Rosalie	318	226	136.5	27.0	10.0	1893	Alameda, Cal	Pt. Townsend, Wash	Inland Navigation Co.
92502	K. L. Q. G.	Ga. s.	1	2	Maguerite Haskins	101	70	92.4	24.8	9.4	1893	Essex, Mass	Gloucester, Mass	Reuben Cameron.
116563	K. L. Q. T.	Sch.	1	2	Senator	110	74	94.8	24.5	10.2	1893	do	do	Cunningham & Thompson Co.
86253	K. L. Q. W.	Sch.	1	2	Georgie Campbell	111	78	94.8	24.3	10.0	1893	do	do	Fred. L. Davis.
77093	K. L. R. D.	Sch.	1	3	John A	282	235	131.7	32.0	9.8	1893	Eureka, Cal	Seattle, Wash	Pacific Coast Codfish Co.
126961	K. L. R. F.	St. s.	1	2	Chief	226	153	102.0	23.0	10.5	1893	Wilmington, Del	Wilmington, Del	J. F. Monahan.
107040	K. L. R. Q.	Shp.	3	3	Aryan	2,123	1,939	248.6	42.2	17.4	1893	Phippsburg, Me	Boston, Mass	Eugene P. Carver.
161715	K. L. R. T.	Sch.	1	3	Venus	204	194	108.0	29.4	9.1	1893	Cambridge, Md	Baltimore, Md	Jessie C. Johnson.
126984	K. L. S. B.	Sch.	1	3	Clarence A. Holland	200	179	126.5	23.9	8.2	1893	Bethel, Del	Seaford, Del	George B. Insley.
100565	K. L. S. C.	Sch.	1	2	Indiana	122	88	106.0	24.4	10.6	1893	Essex, Mass	Boston, Mass	Rose Malloch.
77106	K. L. S. F.	Sch.	1	3	James H. Hargrave	184	138	128.0	23.6	9.8	1893	Sharptown, Md	Baltimore, Md	C. C. Paul & Co.
126992	K. L. S. G.	Sch.	1	4	C. S. Holmes	430	376	162.8	37.0	11.5	1893	Port Blakeley, Wash	San Francisco, Cal.	George E. Billings.
116599	K. L. T. B.	*Sch.	1	4	S. O. Co. OF N. Y., No. 58.	1,643	1,599	249.0	37.0	20.0	1893	Chester, Pa	New York, N. Y	Standard Oil Co.
86269	K. L. T. C.	St. s.	4	2	GLOUCESTER ⊙	2,541	1,976	272.7	42.0	16.0	1893	Sparrow Point, Md.	Baltimore, Md	Merchants & Miners' Transportation Co.
77113	K. L. T. F.	Sch.	1	3	Griffin	367	305	131.5	33.1	10.7	1893	Phippsburg, Me	Gulfport, Miss	A. F. Dantzler.
92556	K. L. T. Q.	Sch.	1	3	Margaret B. Roper	414	357	148.1	36.1	10.4	1893	Bath, Me	New York, N. Y	Louis Martin.
130649	K. L. T. W.	Sch.	1	2	Nourmahal	115	86	99.0	25.0	9.6	1894	Essex, Mass	do	Burnett & Keeney.
157395	K. L. V. C.	Shp.	2	4	DIRIGO	3,004	2,845	312.0	45.1	25.6	1894	Bath, Me	Bath, Me	Samuel S. Sewall.
107074	K. L. V. D.	Sch.	1	3	Agnes S. Quillin	197	187	126.5	23.9	7.8	1894	Bethel, Del	Seaford, Del	Orlando V. Wootten.
136423	K. L. V. F.	Sch.	1	2	Ellie M. Morrissey	120	83	93.6	23.8	10.2	1894	Essex, Mass	Marblehead, Mass	Frank Swett.
120961	K. L. V. G.	Sch.	1	2	Flora L. Nickerson	104	63	92.8	24.2	9.8	1894	do	New York, N. Y	Kingsland & Comstock.
77127	K. L. V. J.	St. s.	3	2	JAMESTOWN ⊙	2,898	2,126	299.5	40.0	16.8	1894	Chester, Pa	do	Old Dominion S. S. Co.
27660	K. L. V. M.	St. s.	3	2	POWHATAN ⊙	2,898	2,126	299.5	40.0	16.8	1894	do	Baltimore, Md	Merchants & Miners' Transportation Co.
161050	K. L. V. W.	Sch.	1	2	Kearsarge	106	73	90.8	24.3	9.6	1894	Essex, Mass	New York, N. Y	Alvah W. Haff.

SEAGOING VESSELS, ARRANGED IN THE ORDER OF SIGNAL LETTERS—Continued.

[Steel vessels in SMALL CAPITALS, iron vessels in *italics*.]

Official No.	Signal letters.	Rig.	Decks	Masts.	Name of vessel.	Gross tonnage	Net tonnage.	Length.	Breadth.	Depth.	When built.	Where built.	Home port (where permanent document issues).	Name of managing or principal owner.
								Feet.	*Feet.*	*Feet.*				
155252	K. L. W. C.	St. s.	2	2	*Matilda Weems*	1,322	1,090	205.8	29.9	18.6	1885	Leith, Scotland	Baltimore, Md	Baltimore and Carolina S. S. Co.
161731	K. L. W. D.	St. s.	1	2	Viking	234	192	114.0	24.0	10.0	1894	Wilmington, Del	New York, N. Y	N. Y. & Bermudez Co.
92581	K. L. W. H.	Sch.	2	4	Mary E. H. G. Dow	1,264	1,207	208.5	40.2	19.5	1894	Bath, Me	do	Fields S. Pendleton.
150666	K. L. W. J.	St. p.	1	0	PRISCILLA ⊙	5,292	2,673	425.8	52.3	18.3	1894	Chester, Pa	Fall River, Mass	New England S. S. Co.
127029	K. L. W. N.	St. p.	1	2	City of Bangor	1,661	1,113	277.0	38.0	14.2	1894	Boston, Mass	Boston, Mass	Eastern S. S. Corporation.
86291	K. L. W. P.	Sch.	2	4	Genl. E. S. Greeley	1,306	1,198	218.9	40.6	18.2	1894	Westhaven, Conn	New Haven, Conn	Benedict-Manson Marine Co.
100584	K. L. W. R.	Sch.	1	3	Corapeake	234	222	134.8	23.9	8.8	1894	Bethel, Del	Norfolk, Va	John L. Roper Lumber Co.
127035	K. L. W. V.	St. s.	2	0	CITY OF LOWELL ⊙	2,975	1,877	322.3	49.7	17.7	1894	Bath, Me	New London, Conn.	New England S. S. Co.
81477	K. M. B. C.	Sch.	1	3	Wm. H. Davidson	286	272	122.0	32.5	11.2	1894	New London, Conn.	Crisfield, Md	William M. Martino.
150672	K. M. B. D.	St. s.	1	0	POTOMAC	763	688	176.8	35.8	11.0	1894	Philadelphia, Pa	Baltimore, Md	Maryland, Delaware & Virginia R. R. Co.
107105	K. M. B. G.	Sch.	1	2	Atalanta	103	74	93.0	23.5	10.0	1894	Essex, Mass	Gloucester, Mass	Richard Wadding.
130668	K. M. B. H.	Sch.	1	2	Norma	110	77	96.2	25.0	10.0	1894	do	do	Cunningham & Thompson Co.
130672	K. M. B. J.	St. s.	1	2	NOTTINGHAM	408	204	128.5	27.3	17.1	1894	Camden, N. J	New York, N. Y	Lehigh & Wilkes-Barre Coal Co.
77155	K. M. B. P.	Sch.	2	4	J. Holmes Birdsall	1,520	1,368	218.0	43.0	22.1	1894	Camden, Me	Philadelphia, Pa	Amos Birdsall, jr.
150680	K. M. B. R.	Ga. s.	1	2	PILGRIM	98	93	104.3	23.0	6.7	1893	Wilmington, Del	Beaufort, N. C	Beaufort Fish, Scrap & Oil Co.
107121	K. M. B. V.	Sch.	1	2	Abenaki	176	137	100.1	28.2	8.2	1894	Phippsburg, Me	Bath, Me	Charles C. Crosby.
141350	K. M. C. G.	Sch.	1	2	Latona	109	71	95.2	23.6	9.6	1894	Essex, Mass	New York, N. Y	Chesebro Bros.
155262	K. M. C. H.	Sch.	1	4	Omega	584	522	163.2	39.3	13.5	1894	North Bend, Oreg	San Francisco, Cal	A. M. Simpson.
111071	K. M. C. P.	Sch.	1	3	Rebecca R. Douglass	475	399	138.8	33.9	9.5	1894	Bath, Me	Philadelphia, Pa	Edwin A. Douglass.
127055	K. M. C. Q.	St. s.	2	2	CITY OF EVERETT ⊙	2,595	1,939	346.0	42.1	22.9	1894	Everett, Wash	New York, N. Y	Standard Oil Co.
127056	K. M. C. R.	Sch.	2	4	Clara E. Randall	950	863	182.7	37.2	18.5	1894	Bath, Me	Portland, Me	Eleazer W. Clark.
81493	K. M. C. W.	St. s.	1	0	WM. F. MCCAULEY	149	74	90.0	21.0	11.2	1894	Camden, N. J	Savannah, Ga	Propeller Towboat Co.
81494	K. M. D. B.	Sch.	1	3	William Linthicum	156	148	112.0	27.6	8.0	1894	Church Creek, Md	Baltimore, Md	F. M. Armsworthy.
92625	K. M. D. Q.	Sch.	1	2	Mary A. Whalen	134	127	108.0	25.0	11.2	1895	Essex, Mass	Boston, Mass	Sylvester Whalen.
107139	K. M. D. R.	Ga. s.	2	3	*Archer*	900	557	185.2	31.6	11.1	1876	Sunderland, Eng	Pt. Townsend, Wash	Tacoma & Roche Harbor Lime Co.
136489	K. M. D. V.	St. s.	1	0	EUGENE HUGHES	111	55	84.5	19.0	9.6	1895	Philadelphia, Pa	Philadelphia, Pa	River & Harbor Improvement Co.
3645	K. M. F. D.	St. p.	1	2	Bay State	2,262	1,555	281.2	42.1	15.5	1895	Bath, Me	Boston, Mass	Eastern S. S. Corporation.
92633	K. M. F. H.	Sch.	2	4	Mary E. Palmer	1,526	1,377	221.6	42.0	19.7	1895	do	Portland, Me	Eleazer W. Clark.
81499	K. M. F. J.	St. s.	2	2	WASHTENAW ⊙	2,896	2,003	312.1	42.6	24.6	1887	West Hartlepool, Eng.	New York, N. Y	Union S. S. Co.
116661	K. M. F. N.	Sch.	1	2	Speculator	110	77	96.2	24.5	9.8	1895	Essex, Mass	Gloucester, Mass	Hugh Parkhurst.
92585	K. M. F. V.	*Sch.	1	3	Merriam	855	823	193.1	34.7	16.0	1894	Noank, Conn	Philadelphia, Pa	Reading Co.
116632	K. M. F. W.	*Sch.	1	3	Suffolk	855	823	192.8	34.7	16.0	1894	do	do	Do.
150679	K. M. G. C.	*Sch.	1	3	Preston	855	823	192.6	34.7	16.0	1894	do	do	Do.
57407	K. M. G. F.	*Sch.	1	3	Draper	855	823	192.3	34.7	16.0	1894	do	do	Do.
92611	K. M. G. H.	*Sch.	1	3	Mahanoy	855	823	192.3	34.7	16.0	1894	do	do	Do.
86303	K. M. G. J.	*Sch.	1	3	Glendower	855	823	192.2	34.7	16.0	1894	do	do	Do.
141359	K. M. G. N.	*Sch.	1	3	Lincoln	855	823	192.2	34.7	16.0	1894	do	do	Do.
92601	K. M. G. Q.	St. s.	1	2	Rochelle	582	470	176.8	35.0	11.2	1894	West Bay City, Mich	Portland, Oreg	Pacific S. S. Co.
86314	K. M. G. T.	Sch.	1	2	George R. Bradford	142	135	96.4	27.4	8.0	1895	Essex, Mass	Gloucester, Mass	Pigeon Hill Granite Co.
77176	K. M. G. V.	St. s.	1	1	John Wise	251	171	124.0	28.0	10.9	1895	do	New York, N. Y	John Arbuckle.
127074	K. M. G. W.	St. s.	1	2	CAPE ANN	718	597	171.6	28.0	14.2	1895	Philadelphia, Pa	Boston, Mass	Boston and Gloucester Steamboat Co.
96298	K. M. H. D.	Sch.	1	3	Henrietta A. Whitney.	217	186	115.5	28.4	8.1	1895	Ellsworth, Me	Ellsworth, Me	Whitcomb, Haynes & Co.
92656	K. M. H. G.	St. p	3	2	Myles Standish	700	339	197.8	33.6	10.9	1895	Chelsea, Mass	Boston, Mass	Nantasket Beach Steamboat Co.
96308	K. M. H. N.	St. s.	4	2	HOWARD ⊙	3,581	2,278	310.5	42.0	16.0	1895	Wilmington, Del	Baltimore, Md	Merchants & Miners' Transportation Co.
3657	K. M. H. R.	*Sch.	1	3	Braddock	678	644	176.4	35.0	14.2	1895	Noank, Conn	Fall River, Mass	Staples Transportation Co.
127097	K. M. H. V.	Sch.	1	3	C. A. Thayer	452	390	156.0	36.0	11.8	1895	Fairhaven, Cal	San Francisco, Cal	Peter M. Nelson.
130700	K. M. H. W.	Sch.	1	4	Nokomis	545	462	161.2	36.7	12.8	1895	Port Blakeley, Wash	do	George E. Billings.
111090	K. M. J. C.	*Sch.	1	3	Radnor	678	644	176.4	35.0	14.2	1895	Noank, Conn	Perth Amboy, N. J	Susquehanna Coal Co.
157431	K. M. J. D.	*Sch.	1	3	Devon	724	667	174.0	35.3	14.3	1895	Bath, Me	do	Do.
121000	K. M. J. F.	*Sch.	1	4	Forest Belle	1,333	1,271	224.6	42.1	18.2	1895	do	New York, N. Y	N. Y., Ontario and Western Ry. Co.
161075	K. M. J. G.	Sch.	1	2	Kodiak	146	125	105.0	25.3	9.3	1895	Benicia, Cal	San Francisco, Cal	John G. Jury.
81518	K. M. J. H.	Sch.	2	4	William H. Clifford	1,593	1,386	221.6	43.5	19.6	1895	Bath, Me	Bath, Me	Frank A. Small.
116690	K. M. J. L.	*Sch.	1	3	Strafford	678	644	176.4	35.0	14.2	1895	Noank, Conn	Perth Amboy, N. J	Susquehanna Coal Co.
141401	K. M. J. N.	Sch.	2	4	Lewis H. Goward	1,191	1,054	205.6	39.4	19.6	1895	Bath, Me	Bath, Me	Gardiner G. Deering.
96313	K. M. J. Q.	Sch.	2	4	Henry Lippitt	895	790	182.4	37.2	17.8	1895	Thomaston, Me	Philadelphia, Pa	Adrian E. Hooper.
81521	K. M. J. R.	*Sch.	1	3	Wayne	820	761	174.6	35.4	16.0	1895	Bath, Me	Perth Amboy, N. J	Susquehanna Coal Co.

SEAGOING VESSELS, ARRANGED IN THE ORDER OF SIGNAL LETTERS—Continued.

[Steel vessels in SMALL CAPITALS, iron vessels in *italics*.]

Official No.	Signal letters.	Rig.	Decks.	Masts.	Name of vessel.	Gross tonnage.	Net tonnage.	Length.	Breadth	Depth.	When built.	Where built.	Home port (where permanent document issues).	Name of managing or principal owner.
								Feet.	*Feet.*	*Feet.*				
77194	K. M. J. S.	Sch.	1	4	John A. Campbell..	545	462	161.2	36.7	12.8	1895	Port Blakeley, Wash	San Francisco, Cal..	George E. Billings.
96314	K. M. J. V.	*Sch.	1	3	Haverford.....	678	644	176.4	35.0	14.2	1895	Noank, Conn.....	Perth Amboy, N. J.	Susquehanna Coal Co.
107193	K. M. L. C.	*Sch.	1	3	Ardmore.....	821	762	174.3	35.3	16.1	1895	Bath, Me.....	.....do.....	Do.
141404	K. M. L. D.	Sch.	1	3	Lottie R. Russell...	304	262	122.8	32.6	9.9	1895	Leesburg, N. J.....	Bridgeton, N. J.....	Howard Compton.
150710	K. M. L. J.	St. s.	1	2	PAOLI.....	330	224	125.4	26.0	14.7	1895	Philadelphia, Pa ...	Perth Amboy, N. J.	Susquehanna Coal Co.
3662	K. M. L. N.	Sch.	1	3	Bayard Hopkins...	269	212	118.0	30.1	9.1	1895	Bath, Me.....	Baltimore, Md.....	C. C. Paul & Co.
92681	K. M. L. Q.	Sch.	1	4	Muriel.....	536	483	162.0	36.8	11.8	1895	Alameda, Cal.....	San Francisco, Cal..	George U. Hind.
127111	K. M. L. R.	St. s.	3	2	COMANCHE.....⊙	3,856	2,477	348.5	46.0	18.9	1895	Philadelphia, Pa ...	New York, N. Y....	Clyde S. S. Co.
111094	K. M. L. S.	*Sch.	1	2	Richardson.....	693	613	173.2	35.0	14.2	1895	Noank, Conn.....	Philadelphia, Pa ...	Reading Co.
92684	K. M. L. T.	Sch.	1	3	Mawcema.....	453	392	156.0	36.0	11.8	1895	Fairhaven, Cal.....	San Francisco, Cal..	William G. Mugan.
155280	K. M. L. V.	Sch.	1	4	Okanogan.....	721	606	186.4	39.0	13.9	1895	Port Blakeley, Wash	Pt. Townsend, Wash	Puget Sound Commercial Co.
150711	K. M. N. C.	St. s.	1	2	WILHELMINA.....	1,696	1,068	260.0	36.6	19.8	1888	West Hartlepool, Eng.	New York, N. Y....	A. H. Bull S. S. Co.
145705	K. M. N. D.	*Sch.	1	2	Thomaston.....	693	613	173.2	35.0	14.2	1895	Noank, Conn.....	Philadelphia, Pa ...	Reading Co.
111095	K. M. N. F.	St. s.	1	1	RIVERSIDE.....	452	372	141.5	27.1	10.3	1895	Chester, Pa.....	.....do.....	Chester Shipping Co.
96319	K. M. N. H.	*Sch.	1	2	Hammond.....	693	613	173.2	35.0	14.2	1895	Noank, Conn.....	.....do.....	Reading Co.
127113	K. M. N. J.	St. s.	2	2	CURAÇAO.....	1,503	895	241.3	38.0	16.3	1895	Philadelphia, Pa....	New York, N. Y....	Pacific Coast Co.
3670	K. M. N. P.	*Sch.	1	2	Bast.....	693	613	173.2	35.0	14.2	1896	Noank, Conn.....	Philadelphia, Pa....	Reading Co.
86340	K. M. N. Q.	St. s.	1	2	GEORGE LOOMIS....	691	401	175.0	27.4	16.5	1895	San Francisco, Cal..	San Francisco, Cal .	Standard Oil Co.
96320	K. M. N. R.	Sch.	1	2	Hattie A. Heckman.	105	72	90.0	24.6	10.0	1895	Essex, Mass.....	Gloucester, Mass...	A. E. Walen.
111102	K. M. N. S.	Sch.	2	4	R. W. Hopkins.....	935	828	177.8	38.9	18.5	1896	Thomaston, Me....	Boston, Mass.....	Lewis K. Thurlow.
121009	K. M. N. W.	Sch.	2	4	Frances M.....	1,228	1,096	204.0	39.2	18.4	1896	Phippsburg, Me....	Bath, Me.....	Chas. V. Minott, jr.
136531	K. M. P. B.	St. s.	1	0	ENDEAVOR.....	315	244	136.0	23.2	7.4	1896	Philadelphia, Pa ...	Newport News, Va .	Newport News and Old Point Ry. and Electric Co.
121011	K. M. P. D.	*Sch.	2	3	FELIX.....	1,174	1,146	217.0	35.0	21.0	1891	Pt. Glasgow, Scot..	Perth Amboy, N. J.	Thomas J. Scully.
155281	K. M. P. F.	*Sch.	1	2	Stroudsburg.....	693	613	173.2	35.0	14.2	1896	Noank, Conn.....	New York, N. Y....	N. Y., Susq. and Western Coal Co.
136532	K. M. P. G.	Sch.	1	3	Edward Smith.....	440	358	147.9	36.2	10.6	1896	Bath, Me.....	.....do.....	Edward C. Smith.
145710	K. M. P. J.	St. s.	2	2	TAMAQUA.....	564	383	158.5	29.0	18.0	1896	Philadelphia, Pa ...	Philadelphia, Pa ...	Reading Co.
107211	K. M. P. L.	Sch.	2	4	Alice M. Colburn...	1,603	1,434	225.1	43.3	20.4	1896	Bath, Me.....	Bath, Me.....	Wm. T. Donnell.
92691	K. M. P. Q.	Sch.	1	3	Mabel and Ruth....	190	166	125.3	23.8	7.6	1896	Bethel, Del.....	Seaford, Del.....	George F. Conaway.
141420	K. M. P. R.	Ga. s.	1	2	Liberty.....	118	118	93.6	24.0	12.6	1896	Gloucester, Mass...	Boston, Mass.....	Boston Pilots' Relief Society.
157468	K. M. Q. B.	*Sch.	1	2	Dora.....	825	745	184.7	35.1	16.5	1896	Bath, Me.....	.....do.....	Commercial Towboat Co.
92698	K. M. Q. C.	St. s.	1	2	MOHAWK.....⊙	2,783	2,150	265.0	43.0	16.8	1896	Chester, Pa.....	New London, Conn.	New England S. S. Co.
107216	K. M. Q. D.	St. s.	2	0	ATLANTA.....	2,094	1,399	225.3	42.1	14.2	1896	Philadelphia, Pa ...	Baltimore, Md.....	Chesapeake S. S. Co.
92699	K. M. Q. F.	St. s.	3	0	MIDDLETOWN.....	1,483	1,008	243.3	45.6	14.0	1896	.....do.....	Hartford, Conn.....	H. and N. Y. Transportation Co.
107217	K. M. Q. H.	Sch.	1	2	Annie Greenlaw....	102	69	90.0	24.8	9.4	1896	Essex, Mass.....	Key West, Fla.....	Norberg Thompson.
92718	K. M. Q. J.	Sch.	1	2	Mabel E. Goss.....	95	83	78.5	25.9	8.0	1890	Port Greville, N. S..	Boston, Mass.....	Alfred H. Sharon.
111108	K. M. Q. P.	*Sch.	1	3	Rondout.....	831	764	181.6	35.3	16.1	1896	Bath, Me.....	New York, N. Y....	Hillside Coal & Iron Co.
92701	K. M. Q. R.	Sch.	1	3	Methebesec.....	376	318	136.4	31.0	11.8	1896	Rockland, Me.....	Rockland, Me.....	I. L. Snow & Co.
77218	K. M. Q. T.	Sch.	2	4	Josephine.....	940	842	189.0	36.8	17.2	1896	Belfast, Me.....	Philadelphia, Pa ...	W. B. Megee.
161082	K. M. Q. V.	St. s.	1	2	Kadiak.....	114	58	106.0	22.5	9.7	1896	Alameda, Cal.....	San Francisco, Cal..	Alaska Packers' Assn.
81539	K. M. R. B.	*Sch.	1	2	Weehawken.....	448	382	145.5	34.4	11.1	1896	Bath, Me.....	New York, N. Y....	Hillside Coal & Iron Co.
92705	K. M. R. C.	St. s.	1	2	MOHEGAN.....⊙	2,783	2,150	265.0	43.0	16.8	1896	Chester, Pa.....	New London, Conn.	New England S. S. Co.
116714	K. M. R. L.	*Slp.	1	1	Somerset.....	283	253	143.4	31.3	8.1	1896	Bath, Me.....	Fall River, Mass ...	Staples Transptn. Co.
157444	K. M. R. N.	*Slp.	1	1	Dighton.....	282	252	142.4	31.3	8.1	1896	.....do.....	.....do.....	Do.
96328	K. M. R. P.	*Sch.	1	3	Hackensack.....	875	791	192.0	34.7	16.4	1896	Noank, Conn.....	New York, N. Y....	N. Y., Susq. and Western Coal Co.
96329	K. M. R. Q.	Sch.	2	4	Henry W. Cramp...	1,629	1,448	231.8	44.2	19.7	1896	Camden, Me.....	Boston, Mass.....	Coastwise Transptn. Co.
150721	K. M. S. C.	*Sch.	1	3	Passaic.....	875	791	192.0	34.7	16.4	1896	Noank, Conn.....	New York, N. Y....	N. Y., Susq. and Western Coal Co.
150725	K. M. S. J.	*Sch.	1	3	Hawthorne.....	680	608	176.4	35.0	14.2	1896	.....do.....	.....do.....	Do.
92726	K. M. S. Q.	Sch.	1	3	Metha Nelson.....	460	399	156.0	36.0	11.9	1896	Fairhaven, Cal.....	San Francisco, Cal..	Alaska Packers' Assn.
145723	K. M. S. T.	Sch.	1	2	Thos. B. Reed.....	115	98	79.1	27.0	7.5	1882	Newcastle, N. B....	Portland, Me.....	Charles H. Miller.
141438	K. M. S. W.	*Sch.	1	3	Liberty.....	856	756	193.3	35.0	16.0	1896	Bath, Me.....	New York, N. Y....	N. Y., Ontario and Western Ry. Co.
141440	K. M. T. B.	St. s.	4	2	CAROLINA .....⊙	5,017	3,006	380.0	47.8	15.6	1896	Newport News, Va .	.....do.....	New York and Porto Rico S. S. Co.
111118	K. M. T. C.	St. s.	1	2	Ticeline.....	99	67	78.6	21.1	9.9	1896	Port Richmond, N. Y	.....do.....	John Rugge, jr.
86359	K. M. T. F.	Sch.	2	4	Goodwin Stoddard.	887	758	183.5	38.2	15.7	1896	Bath, Me.....	Bridgeport, Conn...	Atlantic Transptn. Co.
157457	K. M. T. L.	Sch.	1	4	Defender.....	446	382	156.0	36.0	11.2	1896	Fairhaven, Cal.....	San Francisco, Cal..	George U. Hind.
136570	K. M. T. P.	*Sch.	1	3	Ellenville.....	858	757	194.4	34.8	16.0	1896	Bath, Me.....	New York, N. Y....	N. Y., Ontario and Western Ry. Co.
107241	K. M. T. R.	Sch.	2	4	Alma E. A. Holmes.	1,208	1,069	202.1	41.0	18.3	1896	Camden, Me.....	Philadelphia, Pa ...	Edward G. Taulane.
136573	K. M. T. V.	Bkn.	1	4	Echo.....	707	650	183.0	39.4	15.0	1896	North Bend, Oreg..	San Francisco, Cal..	A. M. Simpson.
116734	K. M. T. W.	St. s.	1	2	SOMMERS N. SMITH.	211	79	105.0	21.1	14.2	1896	Newport News, Va .	Wilmington, Del ...	Eastern Transportation Co.
136575	K. M. V. B.	Sch.	2	4	Edward E. Briry...	1,613	1,408	228.5	42.9	20.3	1896	Bath, Me.....	Bath, Me.....	Gardiner G. Deering.

SEAGOING VESSELS, ARRANGED IN THE ORDER OF SIGNAL LETTERS—Continued.

[Steel vessels in SMALL CAPITALS, iron vessels in *italics*.]

Official No.	Signal letters.	Rig.	Decks.	Masts.	Name of vessel.	Gross tonnage.	Net tonnage.	Length.	Breadth.	Depth	When built.	Where built.	Home port (where permanent document issues).	Name of managing or principal owner.
								Feet.	*Feet.*	*Feet.*				
127158	K. M. V. C.	*Sch.	1	2	Clara	[illegible]	748	184.2	35.1	16.8	1896	Bath, Me	Boston, Mass	Commercial Towboat Co.
107247	K. M. V. D.	St. s.	2	2	Alliance ⊙	679	431	164.4	35.6	12.0	1896	Fairhaven, Cal	San Francisco, Cal.	Cal. and Oreg. Coast S. S. Co.
81555	K. M. V. L.	Sch.	1	3	Willie L. Maxwell	315	260	131.6	32.7	9.5	1896	Franklin, Me	Calais, Me	B. W. Belyea.
127163	K. M. V. Q.	St. s.	1	2	Coquille River	415	265	146.2	24.2	12.4	1896	Prosper, Oreg	San Francisco, Cal.	National S. S. Co.
100624	K. M. V. S.	Sch.	1	5	Inca	1,014	901	215.5	41.3	16.5	1896	Port Blakeley, Wash	do	George E. Billings.
127165	K. M. V. T.	St. s.	2	2	City of Philadelphia	542	409	140.0	26.7	10.0	1896	Wilmington, Del	Boston, Mass	Theodore Krumm.
77164	K. M. W. D.	St. s.	1	2	JOHN H. ESTILL	243	121	117.9	23.0	13.0	1894	Newport News, Va	Savannah, Ga	Pilots' Navigation Co.
77250	K. M. W. H.	Sch.	1	2	John J. Perry	152	138	93.2	26.5	10.2	1897	Rockland, Me	Rockland, Me	Rockland-Rockport Lime Co.
127168	K. M. W. J.	St. s.	1	2	CATAWISSA	558	352	158.0	29.0	18.0	1896	Wilmington, Del	Philadelphia, Pa	Reading Co.
96354	K. M. W. P.	St. s.	2	2	Humboldt ⊙	1,075	688	213.1	31.0	15.7	1896	Fairhaven, Cal	Eureka, Cal	Humboldt S. S. Co.
77252	K. M. W. S.	Sch.	1	3	John Francis	322	285	126.0	32.2	9.0	1897	Tottenville, N. Y	Galveston, Tex	H. Mosle & Co.
130736	K. N. B. M.	St. s.	1	2	NEW YORK ⊙	540	301	155.0	28.1	19.9	1897	Wilmington, Del	New York, N. Y	United N. Y. Sandy Hook Pilots' Assn.
150756	K. N. B. V.	St. s.	3	1	PRINCESS ANNE ⊙	3,629	2,346	350.0	42.0	17.0	1897	Chester, Pa	do	Old Dominion S. S. Co.
136612	K. N. C. D.	Sch.	1	4	Encore	651	572	181.9	36.4	14.0	1897	North Bend, Oreg	San Francisco, Cal.	A. M. Simpson.
136620	K. N. C. S.	St. s.	2	2	*Evelyn*	1,963	1,185	252.8	36.3	24.5	1883	Southampton, Eng	Philadelphia, Pa	Philadelphia and Gulf S. S. Co.
136621	K. N. C. T.	Bk.	2	3	*E. C. Mowatt*	1,123	1,026	215.0	34.3	20.3	1868	Glasgow, Scot	do	George F. Sproule.
127200	K. N. D. J.	Sch.	2	4	Charles G. Endicott	856	751	171.6	38.0	18.7	1897	do	Perth Amboy, N. J.	George Hailey.
107307	K. N. D. L.	Sch.	1	4	Annie M. Campbell	565	485	168.4	37.6	12.8	1897	Port Blakeley, Wash	San Francisco, Cal.	George E. Billings.
157487	K. N. D. R.	Sch.	1	4	Defiance	604	526	179.8	37.7	13.7	1897	Hoquiam, Wash	do	E. K. Wood Lumber Co.
81576	K. N. D. S.	Sch.	1	3	Wawona	468	413	156.0	36.0	12.3	1897	Fairhaven, Cal	do	Wm. G. Mugan.
100641	K. N. F. B.	St. s.	1	1	IZABAL	203	127	103.6	22.5	11.0	1897	San Francisco, Cal.	New York, N. Y.	Pacific Mail S. S. Co.
155308	K. N. F. C.	*Sch.	1	3	Oak Hill	910	843	194.4	34.8	17.6	1897	Noank, Conn	Philadelphia, Pa	Reading Co.
77274	K. N. F. H.	St. s.	4	2	JUNIATA ⊙	3,465	2,537	310.0	42.0	16.0	1897	Wilmington, Del	Baltimore, Md	Merchants & Miners' Transportation Co.
127214	K. N. F. P.	*Sch.	1	3	*Clintonia*	1,876	1,796	282.0	37.0	21.2	1881	Newcastle, Eng	New York, N. Y.	Lewis Luckenbach estate.
92827	K. N. F. S.	Shp.	2	3	*Marion Chilcott*	1,737	1,510	248.6	37.8	23.3	1882	Glasgow, Scot.	San Francisco, Cal.	Associated Oil Co.
111169	K. N. F. T.	Sch.	1	3	Repeat	455	410	148.9	34.4	12.0	1897	North Bend, Oreg	Honolulu, Hawaii	Lewers & Cooke.
92828	K. N. F. V.	*Sch.	1	3	Maple Hill	911	843	194.4	34.8	17.6	1897	Noank, Conn	Philadelphia, Pa	Reading Co.
92830	K. N. G. B.	St. s.	2	2	MIAMI ⊙	1,741	1,311	239.2	40.1	21.8	1897	Philadelphia, Pa	New Haven, Conn.	Peninsular and Occidental S. S. Co.
130759	K. N. G. D.	St. s.	1	3	NEW ENGLAND	230	70	121.0	23.8	12.0	1897	Camden, N. J	Portland, Me	New England Fish Co.
100648	K. N. G. F.	*Sch.	1	3	Indian Ridge	910	842	194.0	34.8	17.6	1897	Noank, Conn	Philadelphia, Pa	Reading Co.
116800	K. N. G. P.	St. s.	1	2	Samoa	377	237	151.0	33.5	10.7	1898	San Francisco, Cal.	San Francisco, Cal.	Caspar Lumber Co.
130762	K. N. G. Q.	St. s.	3	2	*Natahoe*	1,879	1,278	282.9	34.3	21.8	1880	Hamburg, Ger	New York, N. Y.	Clyde S. S. Co.
141524	K. N. G. R.	St. s.	2	2	LEELANAW ⊙	1,923	1,377	273.8	36.3	21.4	1886	Newcastle, Eng	San Francisco, Cal.	Leelanaw S. S. Co.
121064	K. N. G. T.	St. s.	1	2	Fulton	605	393	152.7	33.5	11.4	1898	Fairhaven, Cal	Tacoma, Wash	Border Line Transp. Co.
157502	K. N. G. W.	St. s.	1	2	Dirigo ⊙	823	521	165.0	35.0	22.5	1898	Hoquiam, Wash	Seattle, Wash	Alaska S. S. Co.
3745	K. N. H. B.	*Sch.	1	3	Bear Ridge	910	842	201.0	34.8	17.6	1898	Noank, Conn	Philadelphia, Pa	Reading Co.
127257	K. N. H. D.	St. s.	1	2	CUMBERLAND	377	209	135.0	27.0	15.0	1898	Baltimore, Md	Baltimore, Md	Consolidation Coal Co.
81595	K. N. H. F.	*Slp.	1	1	Warren	283	220	141.4	31.4	8.4	1898	Bath, Me	Fall River, Mass	Staples Transptn. Co.
96393	K. N. H. J.	Sch.	1	4	H. D. Bendixsen	641	570	173.5	37.4	13.5	1898	Fairhaven, Cal	San Francisco, Cal.	J. C. Eschen.
3747	K. N. H. Q.	*Sch.	1	3	Buck Ridge	915	847	195.0	34.8	17.6	1898	Noank, Conn	Philadelphia, Pa	Reading Co.
145766	K. N. H. S.	*Sch.	1	3	Tunnel Ridge	911	843	195.0	34.8	17.6	1898	do	do	Do.
3749	K. N. J. D.	St. s.	1	2	Brunswick	512	349	161.3	34.4	12.2	1898	North Bend, Oreg	San Francisco, Cal.	National S. S. Co.
116811	K. N. J. F.	St. s.	3	2	SENATOR ⊙	2,409	1,835	280.0	38.1	19.6	1898	San Francisco, Cal.	New York, N. Y.	Pacific Coast Co.
136680	K. N. J. S.	*Sch.	1	3	Eagle Hill	911	843	195.0	34.8	17.6	1898	Noank, Conn	Philadelphia, Pa	Reading Co.
136681	K. N. J. T.	Sch.	1	4	Erie	574	498	174.0	37.6	12.8	1898	Port Blakeley, Wash	San Francisco, Cal.	George E. Billings.
127251	K. N. L. C.	St. s.	4	2	*Catania* ⊙	3,269	2,535	307.4	35.7	22.6	1881	Glasgow, Scot	do	Coast Oil Transportation Co.
127253	K. N. L. F.	St. s.	1	2	Charles Nelson	629	397	196.5	37.8	12.8	1898	Alameda, Cal	do	Charles Nelson Co.
121075	K. N. L. G.	*Sch.	1	3	Franklin	910	842	194.0	34.8	17.6	1898	Noank, Conn	Philadelphia, Pa	Reading Co.
28136	K. N. L. M.	St. s.	3	4	*Zealandia* ⊙	2,730	1,718	377.0	37.1	26.2	1875	Govan, Scot	New York, N. Y.	C. L. Dimon.
107368	K. N. L. S.	Sch.	1	4	A. M. Baxter	516	430	162.7	37.6	12.4	1898	Fairhaven, Cal	San Francisco, Cal.	J. H. Baxter.
127262	K. N. L. T.	St. s.	3	4	CHINA ⊙	5,060	3,186	440.4	48.1	32.8	1889	Govan, Scot	New York, N. Y.	Pacific Mail S. S. Co.
130776	K. N. M. D.	*Sch.	1	3	Number Five	909	796	192.7	34.7	17.0	1898	Bath, Me	Baltimore, Md	Consolidation Coal Co.
116834	K. N. M. F.	*Sch.	1	3	Silver Brook	904	842	194.0	34.8	17.6	1898	Noank, Conn	Philadelphia, Pa	Reading Co.
81611	K. N. M. G.	*Sch.	1	3	Winthrop	841	742	184.2	35.2	16.2	1898	Bath, Me	Fall River, Mass	Staples Transptn. Co.
130779	K. N. M. J.	St. s.	1	2	Newburg	450	333	158.5	34.0	11.9	1898	San Francisco, Cal.	San Francisco, Cal.	Slade Shipping Co.
161111	K. N. M. L.	*Sch.	1	4	Kentucky	1,575	1,472	245.2	44.3	19.2	1898	Bath, Me	Boston, Mass	Seaboard Transptn. Co.
130782	K. N. M. P.	*Sch.	1	3	Number Six	910	793	192.3	35.1	17.0	1898	do	Baltimore, Md	Consolidation Coal Co.
127270	K. N. M. Q.	St. s.	3	2	*Carib*	2,087	1,280	275.6	35.2	14.3	1882	Port Glasgow, Scot	New York, N. Y.	Clyde S. S. Co.
127271	K. N. M. V.	St. s.	2	2	*Yukon* ⊙	1,238	688	205.4	36.0	25.0	1879	Philadelphia, Pa	Portland, Me	Pacific-Alaska Navigation Co.
77312	K. N. P. D.	Sch.	1	3	Jennie D. Bell	194	171	125.0	23.5	7.5	1898	Bethel, Del	Seaford, Del	Thomas J. Marshall.
96418	K. N. P. F.	Sch.	1	4	Honolpu	564	520	162.5	36.8	12.8	1898	Alameda, Cal	San Francisco, Cal.	James Rolph, jr.
107390	K. N. P. G.	Sch.	1	4	A. J. West	543	483	161.0	40.0	11.6	1898	Aberdeen, Wash	do	Slade Shipping Co.
136691	K. N. P. H.	*Sch.	1	3	Enterprise	901	838	194.0	35.0	17.6	1898	Noank, Conn	Philadelphia, Pa	Reading Co.
136692	K. N. P. J.	St. s.	1	2	EUREKA	353	186	128.0	26.3	15.0	1898	Philadelphia, Pa	Fall River, Mass	Staples Transptn. Co.
121080	K. N. P. M.	*Sch.	1	3	Foster	841	741	183.8	35.2	16.1	1898	Bath, Me	do	Do.

SEAGOING VESSELS, ARRANGED IN THE ORDER OF SIGNAL LETTERS—Continued.

[Steel vessels in SMALL CAPITALS, iron vessels in *italics*.]

Official No.	Signal letters.	Rig.	Decks.	Masts.	Name of vessel.	Gross tonnage.	Net tonnage.	Length.	Breadth.	Depth.	When built.	Where built.	Home port (where permanent document issues).	Name of managing or principal owner.
								Feet.	*Feet.*	*Feet.*				
92888	K. N. P. V.	St. s	2	2	MATANZAS	3,094	2,103	360.3	41.2	26.5	1883	Belfast, Ireland	New York, N. Y.	New York and Cuba Mail S. S. Co.
86434	K. N. Q. D.	*Sch.	1	3	Gibson	839	736	183.7	35.2	16.2	1898	Bath, Me.	Fall River, Mass	Staples Transptn. Co.
139097	K. N. Q. F.	Shp.	2	4	ERSKINE M. PHELPS	2,998	2,715	312.1	45.2	25.6	1898	.....do.	Los Angeles, Cal.	Union Oil Co. of Cal.
107400	K. N. Q. J.	*Sch.	1	3	Ashland	901	838	194.0	35.0	17.6	1898	Noank, Conn.	Philadelphia, Pa	Reading Co.
127281	K. N. Q. L.	St. s.	1	0	NAUGATUCK	1,113	655	220.7	37.2	14.0	1898	Chester, Pa.	New London, Conn.	New England S. S. Co.
111199	K. N. Q. P.	Sch.	2	4	Rachel W. Stevens	1,211	1,032	195.5	40.4	18.4	1898	Bath, Me.	Hartford, Conn.	Lucius J. Stevens.
77321	K. N. Q. T.	Sch.	1	4	James H. Bruce	533	476	166.2	37.0	12.5	1898	Fairhaven, Cal.	San Francisco, Cal.	J. C. Eschen.
150795	K. N. Q. V.	*Sch.	1	3	Phœnix	901	838	194.0	35.0	17.6	1898	Noank, Conn.	Philadelphia, Pa	Reading Co.
81626	K. N. R. C.	St. s.	2	2	WINIFRED ⊙	2,551	1,520	283.5	42.2	21.1	1898	Bath, Me.	Port Arthur, Tex	Gulf Refining Co.
157524	K. N. R. D.	*Sch.	1	3	Dunlo	840	739	183.9	35.3	16.1	1898	.....do.	Fall River, Mass	Staples Transptn. Co.
81628	K. N. R. F.	St. s.	1	0	Wm. H. Moody	259	176	115.0	27.5	9.2	1898	Essex, Mass.	Gloucester, Mass	Pigeon Hill Granite Co.
157526	K. N. R. G.	Sch.	1	4	Dauntless	548	478	162.2	37.3	13.2	1898	Hoquiam, Wash.	San Francisco, Cal.	E. K. Wood Lumber Co.
155335	K. N. R. J.	Sch.	1	3	Otis	292	238	121.6	30.3	9.9	1898	Scranton, Miss.	Gulfport, Miss.	F. Clinton.
3770	K. N. R. L.	St. s.	1	0	BERKELEY	1,945	1,245	261.4	40.2	14.1	1898	San Francisco, Cal.	San Francisco, Cal.	Central Pacific R. R. Co.
161826	K. N. R. M.	St. s.	4	2	*Victoria* ⊙	3,502	2,112	361.1	40.1	19.0	1870	Dumbarton, Scot.	Pt. Townsend, Wash	Alaska S. S. Co.
121091	K. N. R. Q.	*Sch.	1	3	*Florida*	1,071	943	220.4	34.8	25.4	1871	Port Glasgow, Scot.	Perth Amboy, N. J.	John Scully.
107417	K. N. R. S.	St. s.	2	2	ADMIRAL DEWEY ⊙	2,104	1,336	280.0	36.1	22.7	1898	Philadelphia, Pa	.....do	American Mail S. S Co.
130792	K. N. R. T.	St. s.	1	2	NAVIGATOR	414	282	134.3	26.0	16.0	1898	Camden, N. J.	San Francisco, Cal.	Associated Oil Co.
92911	K. N. R. V.	St. s.	1	2	M. E. LUCKENBACH	439	246	138.8	27.0	16.0	1898	.....do.	New York, N. Y.	Edgar F. Luckenbach.
116862	K. N. R. W.	St. s.	1	2	SANTURCE	1,836	1,122	255.0	41.0	21.2	1898	Wilmington, Del.	.....do	N. Y. and Porto Rico S. S. Co.
107419	K. N. S. B.	St. s.	2	2	ADMIRAL SAMPSON. ⊙	2,262	1,432	280.0	36.1	22.7	1898	Philadelphia, Pa	Portland, Me	Alaska-Pacific S. S. Co.
155336	K. N. S. D.	St. s.	1	0	O. L. HALENBECK	198	135	103.3	22.6	12.6	1898	.....do.	New York, N. Y.	Peter Cahill.
130795	K. N. S. F.	St. s.	1	0	S. O. Co. No. 2	157	84	98.1	22.0	10.1	1898	.....do.	.....do.	Standard Oil Co.
130797	K. N. S. J.	*Sch.	1	3	Number Ten	897	804	189.2	35.3	17.2	1898	Bath, Me.	Baltimore, Md.	Consolidation Coal Co.
92915	K. N. S. M.	Sch.	1	4	Mary E. Foster	950	839	202.2	40.2	15.9	1898	Port Blakeley, Wash	Honolulu, Hawaii	Allen & Robinson.
130798	K. N. S. P.	*Sch.	1	3	Number Seven	898	790	193.0	34.9	17.0	1898	Bath, Me.	Baltimore, Md.	Consolidation Coal Co.
107423	K. N. S. Q.	St. s.	2	2	ADMIRAL SCHLEY ⊙	2,104	1,336	280.0	36.1	22.7	1898	Philadelphia, Pa	Perth Amboy, N. J.	American Mail S. S. Co.
3772	K. N. S. T.	*Sch.	1	2	Boyd	473	396	166.1	34.2	10.3	1898	Bath, Me.	New York, N. Y.	Degnon Contracting Co.
150803	K. N. S. V.	*Sch.	1	2	Parks	474	397	165.9	34.3	10.3	1898	.....do.	.....do.	Do.
107425	K. N. S. W.	St. s.	2	2	ADMIRAL FARRAGUT. ⊙	2,141	1,361	280.0	36.1	22.7	1898	Philadelphia, Pa	Portland, Me	Pacific-Alaska Navigation Co.
130804	K. N. T. G.	*Sch.	1	3	Number Eight	924	810	193.6	34.9	17.1	1899	Bath, Me.	Baltimore, Md.	Consolidation Coal Co.
107429	K. N. T. H.	Bk.	2	3	*Star of England*	2,123	1,806	264.0	39.0	23.5	1893	Dumbarton, Scot.	San Francisco, Cal.	Alaska Packers' Assn.
130724	K. N. T. S.	St. s.	1	2	E. L. RUSSELL	206	100	108.9	22.6	12.2	1899	Camden, N. J.	Port Arthur, Tex	Gulf Refining Co.
96435	K. N. T. V.	St. s.	4	2	PANAMA ⊙	5,667	4,193	360.0	50.0	19.9	1898	Philadelphia, Pa	New York, N. Y.	Isthmian Canal Commission.
107430	K. N. T. W.	St. s.	1	2	ATLAS ⊙	1,942	1,243	248.0	40.1	22.5	1899	Chester, Pa.	San Francisco, Cal.	Standard Oil Co.
157533	K. N. V. B.	Sch.	1	3	Donna Christina	174	165	115.0	29.3	8.6	1899	Tampa, Fla.	Pensacola, Fla.	Arthur H. McLeod.
130806	K. N. V. C.	*Sch.	1	3	Number Nine	909	794	192.8	35.1	17.0	1899	Bath, Me.	Baltimore, Md.	Consolidation Coal Co.
81638	K. N. V. D.	St. s.	1	2	WABAN	163	111	91.0	20.0	10.4	1899	Philadelphia, Pa	Charleston, S. C.	W. G. Revel.
116875	K. N. V. F.	St. s.	2	2	SWATARA	625	425	157.0	29.0	17.5	1899	.....do.	Philadelphia, Pa	Reading Co.
127316	K. N. V. L.	*Sch.	1	2	Canton	531	448	167.0	34.6	11.5	1899	Noank, Conn.	Fall River, Mass	Staples Transptn. Co.
136727	K. N. V. M.	*Sch.	1	2	Easton	531	448	167.0	34.6	11.5	1899	.....do.	.....do.	Do.
77374	K. N. V. P.	Sch.	1	2	J. J. Flaherty	162	124	110.8	25.4	12.0	1899	Essex, Mass.	Gloucester, Mass	Gorton-Pew Fisheries Co.
141613	K. N. V. Q.	Sch.	1	2	Lucinda I. Lowell	110	77	93.0	24.0	9.7	1899	.....do.	.....do.	Do.
92921	K. N. V. S.	Sch.	1	4	Manila	731	647	182.1	39.8	14.7	1899	North Bend, Oreg.	San Francisco, Cal.	Pacific Shipping Co.
161119	K. N. W. B.	St. s.	4	2	KERSHAW ⊙	2,599	1,767	274.0	42.0	16.2	1899	Wilmington, Del.	Baltimore, Md.	Merchants & Miners' Transportation Co.
150807	K. N. W. J.	St. s.	1	2	PIEDMONT	391	214	141.0	27.0	15.4	1899	Baltimore, Md.	.....do	Consolidation Coal Co.
111210	K. N. W. L.	*Sch.	1	2	Randolph	567	499	175.6	34.6	11.7	1899	Noank, Conn.	Fall River, Mass	Staples Transptn. Co.
92924	K. N. W. M.	*Sch.	1	3	Malvern	844	745	185.4	35.3	16.2	1899	Bath, Me.	Perth Amboy, N. J.	Susquehanna Coal Co.
130811	K. N. W. R.	*Sch.	1	3	Number Twelve	930	809	194.0	35.1	17.2	1899	.....do.	Baltimore, Md.	Consolidation Coal Co.
96439	K. N. W. T.	St. s.	3	1	HAMILTON ⊙	3,723	2,430	351.8	42.0	17.0	1899	Chester, Pa.	New York, N. Y.	Old Dominion S. S. Co.
130813	K. P. B. C.	*Sch.	1	3	Number Fourteen	927	807	192.8	35.0	17.4	1899	Bath, Me.	Baltimore, Md.	Consolidation Coal Co.
3777	K. P. B. F.	St. s.	1	2	Boxer	216	121	113.7	25.3	13.5	1899	East Boston, Mass.	Philadelphia, Pa	F. W. Munn.
145806	K. P. B. G.	St. s.	1	2	Teaser	216	121	113.7	25.3	13.5	1899	.....do.	.....do.	Do.
130815	K. P. B. J.	St. s.	4	2	NANTUCKET ⊙	2,599	1,767	274.0	42.0	16.2	1899	Wilmington, Del.	Baltimore, Md.	Merchants & Miners' Transportation Co.
92930	K. P. B. L.	*Sch.	1	3	Monitor	955	866	193.6	35.0	17.6	1899	Noank, Conn.	Philadelphia, Pa	Reading Co.
111215	K. P. B. N.	St. s.	1	2	Rescue	537	284	160.3	32.2	16.8	1899	Tottenville, N. Y.	New York, N. Y.	Merritt & Chapman Derrick and Wrecking Co.
92935	K. P. B. R.	Sch.	2	5	M. D. Cressy	2,114	1,884	264.4	43.9	21.6	1899	Bath, Me.	Bath, Me.	Frank A. Small.
130817	K. P. B. S.	*Sch.	1	3	Number Fifteen	912	796	192.1	34.8	17.3	1899	.....do.	Baltimore, Md.	Consolidation Coal Co.
155349	K. P. B. V.	*Sch.	1	3	Oxford	836	735	184.9	35.2	16.2	1899	.....do.	Perth Amboy, N. J.	Susquehanna Coal Co.
92936	K. P. B. W.	St. s.	4	2	COLON ⊙	5,667	4,193	360.0	50.0	19.9	1899	Philadelphia, Pa	New York, N. Y.	Isthmian Canal Commission.
145805	K. P. C. B.	St. s.	1	2	TACONY	353	186	128.0	26.3	15.0	1899	.....do.	Perth Amboy, N. J.	Susquehanna Coal Co.
136737	K. P. C. D.	*Sch.	1	3	Edith	516	466	169.8	34.4	11.6	1899	Noank, Conn.	New London, Conn.	Thames Towboat Co.
107456	K. P. C. G.	Sch.	1	2	American Eagle	148	141	92.4	30.5	7.5	1899	Northport, N. Y.	New Haven, Conn.	John Beattie estate.

SEAGOING VESSELS, ARRANGED IN THE ORDER OF SIGNAL LETTERS—Continued.

[Steel vessels in SMALL CAPITALS, iron vessels in *italics*.]

Official No.	Signal letters.	Rig.	Decks.	Masts.	Name of vessel.	Gross tonnage.	Net tonnage.	Length.	Breadth.	Depth.	When built.	Where built.	Home port (where permanent document issues).	Name of managing or principal owner.
								Feet.	*Feet.*	*Feet.*				
127341	K. P. C. H.	*Sch.	1	3	Coleraine	954	865	193.6	35.0	17.6	1899	Noank, Conn	Philadelphia, Pa	Reading Co.
77354	K. P. C. L.	St. s.	1	0	S. O. Co. No. 4	145	99	85.6	22.5	10.7	1899	Camden, N. J	New York, N. Y	Standard Oil Co.
77356	K. P. C. M.	St. s.	3	2	JEFFERSON ⊙	3,723	2,392	351.8	42.0	17.0	1899	Chester, Pa	do	Old Dominion S. S. Co.
127343	K. P. C. N.	Bk.	2	3	*Star of Chile*	1,001	874	202.0	34.2	21.2	1868	Dundee, Scot	San Francisco, Cal	Alaska Packers' Assn.
130822	K. P. C. S.	Sch.	2	3	Newburgh	524	481	135.8	32.8	15.8	1888	Windsor, Nova Scotia.	New York, N. Y	J. B. King Transptn. Co.
96447	K. P. C. T.	Sch.	2	5	Henry O. Barrett	1,807	1,564	244.7	42.9	24.0	1899	Bath, Me	Bath, Me	Gardiner G. Deering.
3786	K. P. C. W.	St. s.	3	2	Bertha ⊙	926	752	185.5	32.5	22.1	1899	Alameda, Cal	Tacoma, Wash	Alaska Coast Co.
25317	K. P. D. C.	*Sch.	1	3	Upton	843	746	184.9	35.0	16.2	1899	Bath, Me	Perth Amboy, N. J	Susquehanna Coal Co.
111223	K. P. D. F.	Sch.	1	4	Robert R. Hind	564	520	162.5	36.8	12.8	1899	Alameda, Cal	San Francisco, Cal	George U. Hind.
161819	K. P. D. G.	St. s.	1	2	VALLEY FORGE	558	352	158.0	29.0	18.0	1898	Wilmington, Del	Philadelphia, Pa	Reading Co.
116895	K. P. D. H.	St. s.	1	0	SYOSSET	176	120	102.6	23.0	10.5	1899	Philadelphia, Pa	New York, N. Y	River and Harbor Transptn. Co.
92948	K. P. D. N.	*Sch.	1	3	Marion	954	865	193.6	35.0	17.6	1899	Noank, Conn	Philadelphia, Pa	Reading Co.
130829	K. P. D. Q.	*Sch.	1	3	Number Seventeen	935	813	192.7	35.0	17.4	1899	Bath, Me	Baltimore, Md	Consolidation Coal Co.
3792	K. P. D. S.	*Sch.	1	3	Number Twenty-three.	1,035	929	207.0	35.2	18.4	1899	do	do	Do.
116896	K. P. F. C.	St. s.	1	2	San Pedro	456	359	163.1	34.0	11.7	1899	Aberdeen, Wash	Marquette, Mich	Metropolitan Redwood Lumber Co.
107593	K. P. F. D.	St. s.	1	2	Aberdeen	499	394	169.8	34.2	11.8	1899	do	San Francisco, Cal	Signal S. S. Co.
92953	K. P. F. J.	St. s.	2	2	MAE	4,103	1,281	243.6	42.2	22.2	1899	Toledo, Ohio	Philadelphia, Pa	Philadelphia and Gulf S. S. Co.
77360	K. P. F. N.	*Sch.	2	3	J. B. KING & Co., No. 19.	1,166	1,116	206.3	34.9	19.0	1899	Pt. Richmond, N. Y.	New York, N. Y	J. B. King Transptn. Co.
92955	K. P. F. Q.	St. p.	1	0	MOBJACK	610	352	180.2	28.7	10.1	1899	Newburgh, N. Y	do	Old Dominion S. S. Co.
145817	K. P. F. T.	Sch.	1	2	T. M. Nicholson	128	90	95.1	24.4	10.8	1899	Essex, Mass	Bucksport, Me	Thomas M. Nicholson.
127357	K. P. F. W.	*Sch.	1	3	L. & W-B. C. C. Co. No. 8.	953	861	193.7	35.0	17.6	1899	Noank, Conn	New York, N. Y	Lehigh-Wilkes-Barre Coal Co.
81657	K. P. G. B.	Sch.	1	4	Winslow	566	496	170.4	37.6	12.8	1899	Port Blakeley, Wash	San Francisco, Cal	George E. Billings.
141606	K. P. G. C.	St. s.	2	2	LYKENS	625	425	157.0	29.0	17.5	1899	Philadelphia, Pa	Philadelphia, Pa	Reading Co.
145818	K. P. G. D.	*Sch.	1	3	Tipton	830	729	184.6	35.2	16.1	1899	Bath, Me	Fall River, Mass	Staples Transptn. Co.
81659	K. P. G. F.	Sch.	1	4	Wm. H. Smith	566	496	170.4	37.6	12.8	1899	Port Blakeley, Wash	San Francisco, Cal	George E. Billings.
136747	K. P. G. H.	St. s.	3	2	EL SUD ⊙	4,572	2,903	390.9	48.3	15.6	1899	Newport News, Va	New York, N. Y	Southern Pacific Co.
161126	K. P. G. S.	*Sch.	1	3	Knickerbocker	954	865	193.6	35.0	17.6	1899	Noank, Conn	Philadelphia, Pa	Reading Co.
3796	K. P. G. W.	*Sch.	1	2	Brockton	567	499	175.0	34.6	11.7	1899	do	Fall River, Mass	Staples Transptn. Co.
130834	K. P. H. D.	*Sch.	1	3	Number Eighteen	936	817	189.3	35.1	18.1	1899	Bath, Me	Baltimore, Md	Consolidation Coal Co.
3800	K. P. H. G.	St. s.	1	2	BRITTANIA	249	156	126.5	25.0	12.5	1899	Sparrow Point, Md	do	Baker-Whiteley Coal Co.
121109	K. P. H. L.	Sch.	1	4	Fred J. Wood	681	601	181.0	38.1	14.0	1899	Hoquiam, Wash	San Francisco, Cal	E. K. Wood Lumber Co.
161625	K. P. H. N.	Sch.	1	2	Varuna	90	86	87.9	23.3	9.7	1890	Chelsea, Mass	Boston, Mass	Boston Pilots' Relief Society.
116911	K. P. H. R.	*Sch.	1	3	Solus	839	743	184.6	35.2	16.2	1899	Bath, Me	Fall River, Mass	Staples Transptn. Co.
3803	K. P. H. S.	*Sch.	1	3	780	926	824	187.4	34.2	18.1	1899	do	Perth Amboy, N. J	Lehigh Valley Transptn. Co.
127365	K. P. H. W.	St. s.	1	2	CHAS. CLARKE	211	144	108.9	22.6	11.8	1899	Camden, N. J	Galveston, Tex	Chas. Clarke & Co.
107487	K. P. J. B.	St. s.	1	0	HEROINE	296	149	136.0	26.3	16.3	1899	Brooklyn, N. Y	New York, N. Y	Heroine Co.
136756	K. P. J. C.	St. s.	3	2	EL NORTE ⊙	4,604	2,925	391.9	48.3	15.8	1899	Newport News, Va	do	Southern Pacific Co.
150831	K. P. J. D.	St. s.	2	2	PONCE ⊙	3,503	2,519	317.0	42.0	27.8	1899	Wilmington, Del	do	New York and Porto Rico S. S. Co.
92977	K. P. J. G.	Sch.	2	4	Estelle Krieger	1,172	1,047	184.8	40.3	18.8	1899	Thomaston, Me	Boston, Mass	Lewis K. Thurlow.
150832	K. P. J. H.	*Sch.	1	3	Paxinos	954	865	193.6	35.0	17.6	1899	Noank, Conn	Philadelphia, Pa	Reading Co.
81665	K. P. J. M.	*Sch.	1	2	Williamsburg	319	319	159.6	31.8	9.4	1899	Williamsburg, Va	New York, N. Y	Jameson & Bond Co.
127369	K. P. J. N.	Sch.	1	4	Columbia	663	584	181.0	38.5	13.7	1899	Hoquiam, Wash	San Francisco, Cal	Albert Meyer.
86417	K. P. J. Q.	St. s.	1	2	GETTYSBURG	557	351	158.0	29.0	18.0	1898	Wilmington, Del	Philadelphia, Pa	Reading Co.
130840	K. P. J. S.	*Sch.	1	3	Number Nineteen	932	823	189.0	35.1	18.0	1899	Bath, Me	Baltimore, Md	Consolidation Coal Co.
86467	K. P. J. T.	St. s.	1	2	Georges Creek	398	184	128.9	28.7	16.7	1899	Pt. Richmond, N. Y	do	Do.
3806	K. P. J. V.	*Sch.	1	3	781	931	823	188.1	34.2	18.1	1899	Bath, Me	Perth Amboy, N. J	Lehigh Valley Transportation Co.
136761	K. P. J. W.	St. s.	3	2	EL RIO ⊙	4,604	2,918	391.9	48.3	15.8	1899	Newport News, Va	New York, N. Y	Southern Pacific Co.
136762	K. P. L. B.	Shp.	2	4	EDWARD SEWALL	3,206	2,916	332.0	45.3	25.5	1899	Bath, Me	Bath, Me	Samuel S. Sewall.
77385	K. P. L. D.	*Sch.	2	3	J. B. KING & Co., No. 20.	1,170	1,119	206.3	35.0	19.0	1899	Pt. Richmond, N. Y	New York, N. Y	J. B. King Transptn. Co.
86483	K. P. L. G.	St. s.	3	2	GOVERNOR DINGLEY. ⊙	3,826	2,856	298.9	60.8	17.8	1899	Chester, Pa	Boston, Mass	Eastern S. S. Corporation.
96470	K. P. L. H.	Sch.	1	4	Henry Wilson	499	430	157.8	37.1	11.3	1899	Aberdeen, Wash	San Francisco, Cal	North Alaska Salmon Co.
150836	K. P. L. J.	St. s.	2	2	PORTO RICO	1,257	854	220.2	32.0	19.3	1899	Toledo, Ohio	Baltimore, Md	New York and Baltimore Transptn. Line.
130848	K. P. L. M.	St. s.	1	2	Nemasket	220	110	109.5	24.7	14.5	1899	Tottenville, N. Y	Fall River, Mass	Staples Transptn. Co.
150837	K. P. L. N.	Sch.	1	4	Philippine	523	491	162.5	36.8	12.2	1899	Alameda, Cal	San Francisco, Cal	Henry Kirchman.
92993	K. P. L. Q.	St. s.	2	2	MARACAIBO ⊙	1,771	1,095	267.5	37.0	18.5	1899	Wilmington, Del	Wilmington, Del	Atlantic and Caribbean Steam Nav. Co.
3810	K. P. L. R.	Bkn.	1	3	Benicia	674	653	169.0	40.0	14.0	1899	Benicia, Cal	San Francisco, Cal	Matthew Turner.
141625	K. P. L. T.	Sch.	1	4	Lottie Bennett	566	496	170.4	37.6	12.8	1899	Port Blakeley, Wash	do	George E. Billings.
130844	K. P. L. W.	*Sch.	1	3	Number Twenty	940	831	190.3	35.3	18.1	1899	Bath, Me	Baltimore, Md	Consolidation Coal Co.

SEAGOING VESSELS, ARRANGED IN THE ORDER OF SIGNAL LETTERS—Continued.

[Steel vessels in SMALL CAPITALS, iron vessels in *italics*.]

Official No.	Signal letters.	Rig.	Decks.	Masts.	Name of vessel.	Gross tonnage.	Net tonnage.	Length.	Breadth.	Depth.	When built.	Where built.	Home port (where permanent document issues).	Name of managing or principal owner.
								Feet.	*Feet.*	*Feet.*				
100692	K. P. M. B	Sch.	2	4	Iona Tunnell	1,315	1,118	208.8	41.1	18.6	1899	Millbridge, Me	Philadelphia, Pa	Charles R. Davis, jr.
136767	K. P. M. C.	*Sch.	1	3	Ephrata	954	865	193.6	35.0	17.6	1899	Noank, Conn	do	Reading Co.
136768	K. P. M. D.	*Sch.	1	2	Edith	859	766	185.8	35.2	17.1	1899	Bath, Me	Boston, Mass	Commercial Towboat Co.
157556	K. P. M. F	St. s.	1	2	Despatch	698	539	175.0	36.0	14.0	1899	Fairhaven, Cal	Tacoma, Wash	A. F. Haines.
77390	K. P. M. G.	*Sch.	2	3	J. B. KING & Co., No. 21.	1,166	1,111	206.3	35.2	19.0	1899	Pt. Richmond, N. Y.	New York, N. Y	J. B. King Transptn. Co.
136771	K. P. M. H.	St. s.	3	2	EL CID.⊙	4,608	2,921	391.3	48.3	15.8	1899	Newport News, Va	do	Southern Pacific Co.
136772	K. P. M. J.	St. s.	2	2	JOHN SCULLY	413	209	136.0	26.1	15.5	1899	Camden, N. J	Perth Amboy, N. J.	Thomas J. Scully.
100368	K. P. M. L.	St. s.	1	2	I. J. Merritt.⊙	359	244	141.6	28.9	13.6	1884	Tottenville, N. Y	New York, N. Y	Merritt & Chapman Derrick and Wrecking Co.
81424	K. P. M. N	St. s.	1	2	William Coley	193	116	121.5	26.0	8.7	1893	do	do	Central America Atlantic-Pacific Ry.
107511	K. P. M. S.	*Slp.	1	1	Ariadne	529	513	143.0	30.8	17.9	1880	Funfhausen, Ger	do	George Hughes.
150845	K. P. M. T.	*Sch.	1	3	Paxtang	954	865	193.6	35.0	17.6	1899	Noank, Conn	Philadelphia, Pa	Reading Co.
93000	K. P. N. B.	Sch.	2	5	Mary W. Bowen	2,153	1,907	246.1	46.5	21.9	1900	Bath, Me	Fall River, Mass	Joseph A. Bowen.
155371	K. P. N. D.	*Sch.	1	4	Ohlo	1,629	1,506	237.5	43.4	20.1	1899	do	New York, N. Y	Seaboard Transptn. Co.
161133	K. P. N. F.	St. s.	1	2	Kaluiani	384	243	140.5	30.0	12.0	1899	Alameda, Cal	Honolulu, Hawaii	Inter-Island Steam Navigation Co.
157558	K. P. N. G.	*Sch.	1	2	786	495	492	141.6	31.0	15.0	1899	Porth Amboy, N. J.	Perth Amboy, N. J.	Coxe Bros. & Co.
93001	K. P. N. H.	*Sch.	1	3	Marion Chappell	1,595	1,484	243.3	43.8	22.0	1899	Noank, Conn	New London, Conn	Thames Towboat Co.
136776	K. P. N. J.	St. s.	1	2	EDWARD LUCKENBACH.	401	198	135.0	27.5	15.7	1899	Philadelphia, Pa	New York, N. Y	Lewis Luckenbach estate.
116929	K. P. N. M.	St. s.	1	2	SAVAGE.⊙	410	279	142.8	27.0	15.6	1899	Baltimore, Md	Baltimore, Md	Consolidation Coal Co.
116931	K. P. N. R.	Sch.	1	4	S. T. Alexander	779	695	175.5	38.5	15.9	1899	Fairhaven, Cal	San Francisco, Cal	Charles Nelson Co.
86538	K. P. N. S.	Sch.	1	2	Gossip	122	91	101.7	24.4	10.4	1900	Essex, Mass	Gloucester, Mass	Gorton-Pew Fisheries Co.
96476	K. P. N. T.	St. s.	2	2	*D. N. Luckenbach*	2,929	1,851	330.2	38.3	20.2	1883	Newcastle, Eng	New York, N. Y	Edgar F. Luckenbach.
116935	K. P. N. W.	St. s.	2	2	SAN JUAN.⊙	3,503	2,519	317.0	42.0	27.8	1900	Wilmington, Del	do	New York and Porto Rico S. S. Co.
100696	K. P. Q. B.	*Sch.	1	4	Iowa	1,606	1,473	237.4	43.5	19.8	1900	Bath, Me	Boston, Mass	Seaboard Transptn. Co.
161135	K. P. Q. C.	Bk.	2	3	STAR OF FINLAND	1,699	1,425	225.7	42.3	20.0	1899	do	San Francisco, Cal	Alaska Packers' Assn.
127397	K. P. Q. G.	St. s.	1	2	COVINGTON	401	196	135.0	27.5	15.7	1899	Philadelphia, Pa	Boston, Mass	Seaboard Transptn. Co.
111261	K. P. Q. H.	St. s.	1	2	RICHMOND	401	196	135.0	27.5	15.7	1899	do	do	Do.
111262	K. P. Q. J.	St. s.	1	2	Fair Oaks	798	533	199.0	38.0	13.1	1900	Hoquiam, Wash	San Francisco, Cal	Slade Shipping Co.
136780	K. P. Q. M.	*Sch.	1	3	Elk Garden	847	749	185.7	35.3	16.2	1900	Bath, Me	Philadelphia, Pa	Penn Gas & Coal Co.
96480	K. P. Q. N.	Sch.	1	4	Helene	927	828	202.2	40.2	15.9	1899	Port Blakeley, Wash	Honolulu, Hawaii	Allen & Robinson.
116940	K. P. Q. R.	Sch.	1	4	Schome	680	620	182.3	37.9	13.3	1899	New Whatcom, Wash.	San Francisco, Cal	Olson & Mahony.
150850	K. P. Q. S.	*Sch.	1	3	POWEL	1,204	1,142	206.6	35.0	19.6	1900	Pt. Richmond, N. Y.	New York, N. Y	Baker Transptn. Co.
93008	K. P. Q. T.	St. s.	2	3	*Harry Luckenbach*⊙	2,798	1,799	299.9	40.0	24.5	1881	West Hartlepool, Eng.	do	Edgar F. Luckenbach.
116942	K. P. Q. V.	St. s.	1	2	Morning Star	556	412	132.6	30.0	10.8	1900	Essex, Mass	Seattle, Wash	San Juan Navigation Co.
111266	K. P. Q. W.	*Sch.	1	2	Remus	531	464	167.0	34.6	11.5	1900	Noank, Conn	Fall River, Mass	Staples Transportation Co.
86488	K. P. R. B.	St. s.	1	2	Gerry	273	133	102.0	24.0	10.5	1900	Wilmington, Del	Wilmington, Del	National Dredging Co.
136783	K. P. R. C.	Sch.	1	4	Expansion	545	512	170.0	36.8	12.2	1900	Alameda, Cal	San Francisco, Cal	Sanders & Kirchmann.
116944	K. P. R. F.	St. s.	1	2	Santa Ana.⊙	1,059	720	182.4	36.2	12.4	1900	Marshfield, Oreg	Seattle, Wash	Alaska S. S. Co.
107520	K. P. R. H.	St. s.	3	0	AUGUSTA	2,372	1,613	245.0	46.0	15.9	1900	Philadelphia, Pa	Baltimore, Md	Chesapeake S. S. Co.
96482	K. P. R. J.	Sch.	2	5	Helen W. Martin	2,265	2,020	281.6	44.8	20.9	1900	Bath, Me	Bath, Me	Percy & Small.
3827	K. P. R. M.	*Sch.	1	3	782	924	819	188.3	34.2	18.0	1900	do	Perth Amboy, N. J.	Lehigh Valley Transportation Co.
77439	K. P. R. N	Sch.	1	2	John R. Bradley	112	80	96.8	24.5	9.8	1900	Essex, Mass	Gloucester, Mass	Gorton-Pew Fisheries Co.
111268	K. P. R. S.	St. s.	1	2	Rainier	800	519	204.9	38.0	13.6	1900	Hoquiam, Wash	San Francisco, Cal	Rainier Co.
136784	K. P. R. T.	Sch.	1	3	Edwin & Maud	208	178	126.5	23.8	8.6	1900	Bethel, Del	Seaford, Del	R. E. Riggin.
3828	K. P. R. W.	St. s.	2	3	Bowhead	381	243	133.5	29.5	16.1	1871	Christiania, Norway	New Bedford, Mass.	Edgar R. Lewis.
127407	K. P. S. B.	St. s.	4	2	COMUS.⊙	4,828	3,000	391.6	48.3	15.8	1900	Newport News, Va	New York, N. Y	Southern Pacific Co.
127408	K. P. S. C.	Sch.	1	4	Churchill	655	600	178.2	38.3	14.6	1900	North Bend, Oreg	San Francisco, Cal	A. M. Simpson.
93011	K. P. S. D.	Sch.	3	4	Malcolm Baxter, jr.	1,732	1,479	226.3	45.0	20.8	1900	Camden, Me	Boston, Mass	Arthur P. Friend.
86491	K. P. S. F.	St. s.	4	2	GRECIAN.⊙	2,827	1,994	263.3	42.0	36.0	1900	Wilmington, Del	Baltimore, Md	Merchants & Miners' Transportation Co.
136785	K. P. S. G.	Ga. s.	1	2	Eclipse	211	163	104.0	27.0	10.2	1900	Benicia, Cal	Manila, P. I	Insular Trans. Co., Inc.
155383	K. P. S. H.	Sch.	1	2	Olga	113	77	95.2	24.2	9.6	1900	Essex, Mass	Gloucester, Mass	Gorton-Pew Fisheries Co.
150856	K. P. S. L.	St. s.	2	2	PLEIADES.⊙	3,753	2,932	331.5	47.0	25.0	1900	Sparrow Point, Md	New York, N. Y	Edgar F. Luckenbach.
161140	K. P. S. M.	St. s.	2	2	KYICHAK.⊙	1,063	610	200.2	35.5	16.0	1900	Portland, Oreg	San Francisco, Cal	Alaska Packers' Assn.
3832	K. P. S. Q.	*Sch.	1	3	783	923	795	188.6	34.2	18.2	1900	Bath, Me	Perth Amboy, N. J.	Lehigh Valley Transportation Co.
127415	K. P. S. R.	St. s.	1	2	Coastwise	268	182	109.3	24.5	15.0	1900	Perth Amboy, N. J.	do	John Scully.
3835	K. P. S. T.	St. s.	1	2	Buccaneer	226	126	114.1	25.6	14.5	1900	Boston, Mass	Baltimore, Md	American Towing and Lightering Co.

SEAGOING VESSELS, ARRANGED IN THE ORDER OF SIGNAL LETTERS—Continued.

[Steel vessels in SMALL CAPITALS, iron vessels in *italics*.]

Official No.	Signal letters.	Rig.	Decks.	Masts.	Name of vessel.	Gross tonnage.	Net tonnage.	Length.	Breadth.	Depth.	When built.	Where built.	Home port (where permanent document issues).	Name of managing or principal owner.
								Feet.	*Feet.*	*Feet.*				
111284	K. P. S. W.	St. s.	1	4	RAVENSCRAIG	2,402	1,507	243.5	43.2	23.8	1900	Port Huron, Mich.	Providence, R. I.	Ravenscraig Transit Co.
127420	K. P. T. B.	Sch.	2	4	Calumet	1,241	1,094	190.4	40.1	18.9	1900	Bath, Me.	Boston, Mass.	Ralph C. Emery.
130856	K. P. T. C.	*Sch.	1	2	Scranton	489	412	163.8	34.2	10.5	1900	....do....	New York, N. Y.	Pennsylvania Coal Co.
145840	K. P. T. D.	St. s.	1	2	TAMPICO	2,133	1,451	247.0	42.0	24.0	1900	Toledo, Ohio	....do....	Pacific Coast Co.
96490	K. P. T. F.	*Sch.	1	3	Hampshire	830	735	185.5	35.3	16.4	1900	Bath, Me.	Philadelphia, Pa.	Penn. Gas & Coal Co.
116963	K. P. T. G	*Sch.	1	2	Sharon	482	406	163.6	34.2	10.3	1900	....do....	Boston, Mass.	Samuel Cabot (Inc.).
116964	K. P. T. H.	Sch.	1	4	Santa Paula	650	632	183.1	30.3	16.1	1900	Fairhaven, Cal.	San Francisco, Cal.	Max Dyer.
150858	K. P. T. J.	Sch.	1	2	Priscilla Smith	120	89	102.0	24.6	10.2	1900	Essex, Mass.	Gloucester, Mass.	Gorton-Pew Fisheries Co.
93026	K. P. T. L.	St. s.	2	2	MANNA-HATA	1,103	735	210.0	32.0	23.3	1900	Wilmington, Del.	Baltimore, Md.	N. Y. and Balto. Transptn. Line.
111300	K. P. T. M.	Ga. s.	1	2	Rob Roy	111	77	96.0	23.9	10.6	1900	Essex, Mass.	Gloucester, Mass.	Gorton-Pew Fisheries Co.
127413	K. P. T. N.	St. s.	2	2	CHESAPEAKE	1,101	732	210.0	32.0	23.3	1900	Wilmington, Del.	Baltimore, Md.	N. Y. and Balto. Transptn. Line.
3837	K. P. T. Q.	Sch.	1	4	Bainbridge	566	496	170.4	37.6	12.8	1900	Port Blakeley, Wash	San Francisco, Cal.	Port Blakeley Mill Co.
150864	K. P. T. R.	St. s.	4	2	PROTEUS ⊙	4,836	3,006	390.8	48.3	15.8	1900	Newport News, Va.	New York, N. Y.	Southern Pacific Co.
145841	K. P. T. S.	St. s.	1	2	Tormenter	226	126	114.1	25.6	14.5	1900	East Boston, Mass.	Baltimore, Md.	American Towing and Lightering Co.
141642	K. P. T. V.	Sch.	1	4	Luzon	545	512	170.0	36.8	12.2	1900	Alameda, Cal.	San Francisco, Cal.	Sanders & Kirchmann.
107539	K. P. V. C.	St. s.	1	2	SALISBURY	284	164	123.9	25.0	12.6	1900	Camden, N. J.	Philadelphia, Pa.	N. Y., Phila. and Norfolk R. R. Co.
130859	K. P. V. F	St. s.	1	2	Nome City ⊙	939	597	230.0	38.0	16.2	1900	Fairhaven, Cal.	San Francisco, Cal.	Charles Nelson Co.
141644	K. P. V. H.	St. s.	1	2	LEHIGH	446	303	136.0	26.0	13.4	1900	Port Richmond, N. Y.	Perth Amboy, N. J.	Lehigh Valley Transportation Co.
3838	K. P. V. J.	*Sch.	1	3	784	919	808	188.4	34.0	18.0	1900	Bath, Me.	....do....	Do.
121135	K. P. V. L.	*Sch.	1	3	Flora	865	769	185.2	35.1	17.3	1900	....do....	Boston, Mass.	Commercial Towboat Co.
141645	K. P. V. M.	Ga. s.	1	2	Louise	102	73	91.3	23.0	10.2	1900	East Boston, Mass.	....do....	Boston Pilots' Relief Society.
100710	K. P. V. T.	*Sch.	1	4	Indiana	1,626	1,506	236.3	43.3	20.6	1900	Bath, Me.	New York, N. Y.	Seaboard Transptn. Co.
96503	K. P. V. W.	St. s.	2	2	HYADES ⊙	3,753	2,932	331.5	47.0	25.0	1900	Sparrow Point, Md.	San Francisco, Cal.	Matson Navigation Co.
107545	K. P. W. B.	Sch.	1	4	AMERICANA	900	839	204.6	41.1	15.7	1892	Grangemouth, Scot.	....do....	Pacific Shipping Co.
107546	K. P. W. C.	Bk.	1	3	*Andrew Welch*	903	863	178.5	36.0	18.5	1888	Glasgow, Scot.	....do....	Matson Navigation Co.
107547	K. P. W. D.	St. s.	2	2	AZTEC ⊙	3,508	2,298	349.2	43.0	20.6	1894	Newcastle, Eng.	New York, N. Y.	Pacific Mail S. S. Co.
3844	K. P. W. F.	St. s.	3	2	BARRACOUTA	2,152	1,749	275.0	35.1	19.9	1883	Glasgow, Scot.	....do....	Do.
127431	K. P. W. G.	St. s.	2	2	CLAUDINE	846	615	178.6	32.0	15.1	1890	....do....	Honolulu, Hawaii	Inter-Island Steam Navigation Co.
157574	K. P. W. H.	Bk.	2	3	*Diamond Head* ⊙	1,012	952	194.2	31.2	20.2	1866	London, Eng.	San Francisco, Cal.	Tyee Co.
136801	K. P. W. J.	Bk.	2	3	*Star of India*	1,318	1,247	205.5	35.2	23.4	1863	Ramsay, Scot.	....do....	Alaska Packers' Assn.
121138	K. P. W. L	Shp.	2	3	*Falls of Clyde*	1,809	1,748	266.1	40.0	23.5	1878	Pt. Glasgow, Scot.	....do....	Associated Oil Co.
121139	K. P. W. M.	Bk.	2	3	FOOHNG SUEY	1,048	961	203.5	34.0	19.0	1888	Glasgow, Scot.	Port Arthur, Tex.	Texas Co.
96496	K. P. W. R.	Shp.	2	4	STAR OF GREENLAND.	2,148	1,974	270.0	43.1	23.6	1892	....do....	San Francisco, Cal.	Alaska Packers' Assn.
107579	K. P. W. S.	Sch.	1	2	A. M. Nicholson	136	100	105.0	24.6	10.4	1900	Essex, Mass.	New Bedford, Mass.	Horace P. Smith.
96500	K. P. W. T.	St. s.	1	2	HELENE	618	392	170.6	30.8	14.8	1897	San Francisco, Cal.	Honolulu, Hawaii	Inter-Island Steam Navigation Co.
96501	K. P. W. V.	Bk.	2	3	*Star of Peru*	1,027	976	190.2	33.0	20.2	1863	Sunderland, Eng.	San Francisco, Cal.	Alaska Packers' Assn.
127423	K. Q. B. C.	St. s.	2	2	Corwin ⊙	447	239	138.0	24.0	13.2	1876	Portland, Oreg.	Seattle, Wash.	Ben Moyses.
100712	K. Q. B. D.	St. s.	1	2	Iwalani	588	239	147.0	27.5	11.5	1881	San Francisco, Cal.	Honolulu, Hawaii	Inter-Island Steam Nav. Co., Ltd.
77416	K. Q. B. F.	St. s.	1	2	James Makee	301	137	111.0	25.5	9.5	1879	Port Ludlow, Wash	....do....	Miller Salvage Co.
77417	K. Q. B. G.	Shp.	2	4	JOHN ENA	2,842	2,706	312.9	48.1	25.0	1892	Glasgow, Scot.	San Francisco, Cal.	San Francisco Shipping Co.
126047	K. Q. B. J.	Sch.	1	2	Ka Mol	108	108	95.0	27.5	7.6	1852	San Francisco, Cal.	Honolulu, Hawaii	Lee Yin Lan.
126443	K. Q. B. L.	St. s.	1	2	Kauai	366	265	154.0	32.0	10.5	1887	....do....	....do....	Inter-Island Steam Navigation Co.
136466	K. Q. B. M.	St. s.	1	2	Ke Au Hou	263	192	117.5	28.5	9.0	1894	Port Blakeley, Wash	....do....	Do.
161157	K. Q. B. P.	St. s.	2	2	*Kinau*	975	773	195.0	33.0	16.0	1883	Philadelphia, Pa.	....do....	Do.
141650	K. Q. B. R	St. s.	1	2	Lehua	176	129	112.0	24.1	8.1	1879	San Francisco, Cal.	San Francisco, Cal.	Red Salmon Canning Co.
93038	K. Q. B. S.	St. s.	1	2	MAUI	631	404	171.0	30.1	14.3	1897	....do....	Honolulu, Hawaii	Inter-Island Steam Navigation Co.
77228	K. Q. B. V.	St. s.	1	2	Mauna Loa	850	536	176.8	33.9	16.1	1896	Port Blakeley, Wash	....do....	Do.
150383	K. Q. B. W.	St. s.	1	2	Mikahala	444	354	147.2	30.0	12.5	1886	....do....	....do....	Do.
96379	K. Q. C. B.	St. s.	1	2	Nilhau	341	201	148.2	33.6	11.2	1897	Fairhaven, Cal.	....do....	Do.
116748	K. Q. C. D.	St. s.	1	2	Noeau	294	221	120.2	28.0	10.2	1896	Port Blakeley, Wash	....do....	Do.
130863	K. Q. C. F.	Bk.	2	3	*Nuuanu*	1,029	924	203.2	34.0	19.6	1882	Leith, Scot.	San Francisco, Cal.	John Barneson.
111287	K. Q. C. G.	Bk.	2	3	R. P. RITHET	1,097	1,043	200.5	38.0	19.0	1892	Glasgow, Scot.	....do....	Matson Navigation Co.
116972	K. Q. C. J.	St. s.	2	2	SAN MATEO	2,926	1,926	317.5	40.2	24.1	1888	South Shields, Eng.	New York, N. Y.	Edgar F. Luckenbach.
116973	K. Q. C. L.	Sch.	2	3	SANTIAGO	979	928	198.1	33.0	19.8	1885	Belfast, Ireland	San Francisco, Cal.	Associated Oil Co.
116975	K. Q. C. N.	Shp.	2	3	*Star of France*	1,766	1,514	258.0	38.0	22.8	1877	....do....	....do....	Alaska Packers' Assn.

SEAGOING VESSELS, ARRANGED IN THE ORDER OF SIGNAL LETTERS—Continued.

[Steel vessels in SMALL CAPITALS, iron vessels in *italics*.]

Official No.	Signal letters.	Rig.	Decks.	Masts.	Name of vessel.	Gross tonnage.	Net tonnage.	Length.	Breadth.	Depth.	When built.	Where built.	Home port (where permanent document issues).	Name of managing or principal owner.
								Feet.	*Feet.*	*Feet.*				
116976	K.Q.C.P.	Shp.	2	3	*Star of Italy*	1,784	1,497	251.5	38.2	22.9	1877	Belfast, Ireland	San Francisco, Cal.	Alaska Packers' Assn.
116977	K.Q.C.R.	Shp.	2	3	*Star of Russia*	1,981	1,898	275.5	42.2	24.2	1874	....do	....do	Do.
76510	K.Q.C.S.	St.s.	2	2	W. G. Hall	505	380	158.0	30.6	12.8	1884	Port Blakeley, Wash	Honolulu, Hawaii	Inter-Island Steam Navigation Co.
14445	K.Q.C.T.	St.s.	1	2	Walaleale	342	232	123.0	27.1	9.8	1886	....do	Pt. Townsend, Wash	Inland Navigation Co.
81693	K.Q.C.V.	Bk.	2	3	STAR OF ICELAND	2,161	1,875	267.3	40.1	26.3	1896	Pt. Glasgow, Scot	San Francisco, Cal.	Alaska Packers' Assn.
116945	K.Q.C.W.	Sch.	1	2	Senator Gardner	129	94	102.0	24.8	10.8	1900	Essex, Mass	Gloucester, Mass.	Gorton-Pew Fisheries Co.
127433	K.Q.D.B.	*Sch.	1	3	L.& W.-B.C.C.No.15	953	861	193.7	35.0	17.6	1900	Noank, Conn	New York, N. Y.	Lehigh-Wilkes-Barre Coal Co.
130918	K.Q.D.C.	*Sch.	1	2	NUMBER THREE	1,120	1,059	187.0	38.0	17.0	1900	Wilmington, Del	Rockland, Me.	Rockland-Rockport Lime Co.
141653	K.Q.D.G.	St.s.	2	2	*Lassell*	1,972	1,225	302.4	34.2	24.6	1879	Newcastle, Eng	New York, N. Y.	Joseph McCaldin.
77412	K.Q.D.H.	Sch.	1	2	J. Arthur Lord	212	189	102.3	27.5	11.6	1881	Kempt, Nova Scotia	....do	Jno. L. Cutler.
111293	K.Q.D.L.	Sch.	1	4	Rosamond	1,030	985	201.0	41.0	17.0	1900	Benicia, Cal.	San Francisco, Cal.	John A. Hooper.
107553	K.Q.D.M.	Sch.	1	4	A. B. Johnson	529	460	165.3	37.0	11.8	1900	Aberdeen, Wash	....do	Henry Wilson.
136808	K.Q.D.S.	St.s.	2	2	Eureka	484	312	142.5	26.0	12.0	1900	Wilmington, Cal.	....do	North Pacific S. S. Co.
127446	K.Q.D.V.	St.s.	2	2	CALIFORNIAN	5,707	3,716	413.0	51.0	22.0	1900	San Francisco, Cal.	New York, N. Y.	American - Hawaiian S. S. Co.
81708	K.Q.F.B.	Sch.	1	4	William Olsen	523	491	162.5	36.8	12.2	1900	Alameda, Cal	San Francisco, Cal.	N. H. Hickman.
86514	K.Q.F.C.	*Sch.	1	3	Grace	877	781	186.5	35.3	17.5	1900	Bath, Me	Boston, Mass	Commercial Towboat Co.
93055	K.Q.F.G.	St.s.	4	2	MORRO CASTLE...⊙	6,004	3,732	400.0	50.3	18.1	1900	Philadelphia, Pa.	New York, N. Y.	N. Y. and Cuba Mail S. S. Co.
130874	K.Q.F.H.	Sch.	1	3	Ninetta M. Porcella	591	466	161.8	35.5	12.7	1900	Millbridge, Me	Portland, Me	Eleazer W. Clark.
100715	K.Q.F.L.	St.s.	1	2	Iaqua	712	459	189.9	36.4	12.9	1900	Fairhaven, Cal	Eureka, Cal	Eastern S. S. Co.
105849	K.Q.F.M.	St.s.	1	0	PENNSYLVANIA	1,352	857	244.3	40.0	14.8	1900	Chester, Pa	Philadelphia, Pa.	N. Y., Phila., and Norfolk R. R. Co.
107563	K.Q.F.P.	St.s.	2	2	PORTLAND.....⊙	2,286	1,587	242.0	42.0	26.6	1900	Cleveland, Ohio	Wilmington, Del.	Nyno Line.
121146	K.Q.F.S.	Sch.	1	2	William A. Graber	137	100	110.5	25.3	11.2	1900	Essex, Mass	New Bedford, Mass.	John C. Sylvia.
127452	K.Q.F.V.	St.s.	1	2	Cape Cod	557	355	151.0	32.1	12.5	1900	....do	New York, N. Y.	George R. West.
141661	K.Q.F.W.	Sch.	1	4	Ludlow	762	643	185.4	38.9	14.3	1900	Port Blakeley, Wash	San Francisco, Cal.	John A. Hooper.
127454	K.Q.G.B.	St.s.	3	2	COAMO.....⊙	4,384	2,815	377.2	46.1	21.9	1891	Glasgow, Scot	New York, N. Y.	New York and Porto Rico S. S. Co.
77427	K.Q.G.C.	St.s.	2	2	Santa Clara.....⊙	1,588	1,208	223.0	38.0	24.1	1900	Everett, Wash	San Francisco, Cal.	North Pacific S. S. Co.
157568	K.Q.G.F.	St.s.	1	0	DELMAR	294	138	122.3	26.9	11.7	1900	Newburgh, N. Y	Philadelphia, Pa.	N. Y., Phila., and Norfolk R. R. Co.
136740	K.Q.G.J.	St.s.	1	2	EUREKA	2,122	1,399	237.5	42.0	23.4	1899	Lorain, Ohio	New York, N. Y.	Pacific Coast Co.
86523	K.Q.G.L.	Sch.	2	6	George W. Wells	2,970	2,743	319.3	48.5	23.0	1900	Camden, Me	Boston, Mass	Coastwise Transportation Co.
93066	K.Q.G.M.	Sch.	2	4	Maude Palmer	1,745	1,485	231.6	42.6	23.5	1900	Bath, Me	....do	Palmer fleet.
107577	K.Q.G.P.	St.s.	2	2	ARGYLL.....⊙	2,953	1,880	320.3	40.7	24.5	1892	West Hartlepool, Eng.	New York, N. Y.	Union S. S. Co.
116992	K.Q.G.S.	Sch.	1	4	Stimson	693	605	182.0	39.5	13.8	1900	Ballard, Wash	Seattle, Wash	Stimson Mill Co.
121149	K.Q.G.T.	Sch.	1	4	Forest Home	763	682	173.4	40.0	15.2	1900	Marshfield, Oreg.	San Francisco, Cal.	Walter C. Ball.
127464	K.Q.H.B.	Sch.	1	4	Commerce	658	621	184.0	38.6	13.6	1900	Alameda, Cal	....do	Henry Kirchmann.
77432	K.Q.H.D.	Sch.	1	3	John W. Dana	556	478	159.9	35.5	12.8	1900	Phippsburg, Me.	Boston, Mass	C. F. Webb.
81715	K.Q.H.F.	St.s.	1	2	WACCAMAW	1,359	920	249.7	40.5	15.4	1900	Toledo, Ohio	Buffalo, N. Y.	Atlantic Coast S.S.Co.
111303	K.Q.H.G.	Sch.	1	4	R. C. Slade	673	601	176.6	38.7	14.0	1900	Aberdeen, Wash	San Francisco, Cal.	Slade Shipping Co.
145859	K.Q.H.L.	*Sch.	1	3	Theodora Palmer	1,042	910	196.4	40.5	17.6	1900	Noank, Conn	New London, Conn.	Thames Towboat Co.
77433	K.Q.H.M.	Sch.	2	4	J. Edward Drake	910	789	182.6	37.3	17.5	1900	Bath, Me	Philadelphia, Pa.	E. M. Hollaway.
130916	K.Q.H.N.	*Sch.	1	2	NUMBER ONE	1,120	1,059	187.0	38.0	17.0	1900	Wilmington, Del.	Rockland, Me.	Rockland-Rockport Lime Co.
116996	K.Q.H.P.	St.s.	4	2	SIERRA.....⊙	5,989	3,745	400.0	50.2	18.1	1900	Philadelphia, Pa.	San Francisco, Cal.	Oceanic S. S. Co.
77431	K.Q.H.S.	St.s.	3	2	JAMES S. WHITNEY	2,707	1,926	278.5	43.0	29.0	1900	Wilmington, Del.	Boston, Mass.	Eastern S. S. Corporation.
127468	K.Q.H.T.	St.s.	1	2	Coronado.....⊙	578	381	186.1	36.2	12.5	1900	Aberdeen, Wash	San Francisco, Cal.	Coronado Co.
77435	K.Q.H.V.	Bkn.	1	4	John Palmer	1,187	1,080	223.9	42.4	17.2	1900	Fairhaven, Cal	....do	Sudden & Christenson.
116997	K.Q.H.W.	St.s.	1	2	Sue H. Elmore	232	131	90.7	23.8	8.0	1900	Portland, Oreg	Astoria, Oreg	Pacific Nav. Co.
121152	K.Q.J.B.	St.s.	1	2	FRED E. RICHARDS	357	174	121.4	26.5	14.7	1900	Philadelphia, Pa.	Rockland, Me.	Rockland-Rockport Lime Co.
93077	K.Q.J.C.	St.s.	1	2	Mandalay	438	266	142.4	33.6	12.0	1900	North Bend, Oreg.	San Francisco, Cal.	Crescent City Transportation Co.
130917	K.Q.J.D.	*Sch.	1	2	NUMBER TWO	1,120	1,059	187.0	38.0	17.0	1900	Wilmington, Del	Rockland, Me.	Rockland-Rockport Lime Co.
77438	K.Q.J.F.	*Sch.	1	2	John W. Chittenden	235	186	128.2	27.0	8.7	1900	Tottenville, N. Y.	New York, N. Y.	Merritt & Chapman Derrick and Wrecking Co.
107588	K.Q.J.G.	Sch.	1	4	Ariel	726	684	176.0	40.0	14.5	1900	Benicia, Cal.	San Francisco, Cal.	Nelson Andrews.
81719	K.Q.J.H.	Sch.	1	3	W. R. Perkins	178	143	101.6	26.9	9.0	1900	Millbridge, Me.	Machias, Me.	James W. Gay.
136833	K.Q.J.L.	Sch.	2	4	Blanche C. Pendleton	1,446	1,277	210.0	41.6	21.6	1900	Verona, Me.	New York, N. Y.	Fields S. Pendleton.
93086	K.Q.J.M.	Sch.	1	4	Minnie A. Caine	880	779	195.5	41.0	15.2	1900	Seattle, Wash	San Francisco, Cal.	Charles Nelson Co.
107591	K.Q.J.N.	St.s.	2	2	AMERICAN	5,591	3,643	406.8	51.1	30.3	1900	Chester, Pa	New York, N. Y.	American - Hawaiian S. S. Co.
141675	K.Q.J.R.	St.s.	1	2	LACKAWANNA	340	231	137.1	25.0	14.7	1900	Camden, N. J.	....do	D., L. & W. R. R. Co.
136837	K.Q.J.T.	Sch.	2	4	Edith H. Symington	962	881	184.7	39.0	18.6	1900	Newburyport, Mass.	....do	Samuel L'Hommedieu
117003	K.Q.J.W.	St.s.	1	2	Santa Barbara	695	527	183.5	37.5	13.5	1900	San Francisco, Cal.	San Francisco, Cal.	J. R. Hanify Co.

SEAGOING VESSELS, ARRANGED IN THE ORDER OF SIGNAL LETTERS—Continued.

[Steel vessels in SMALL CAPITALS, iron vessels in *italics*.]

Official No.	Signal letters.	Rig.	Decks.	Masts.	Name of vessel.	Gross tonnage.	Net tonnage.	Length.	Breadth.	Depth.	When built.	Where built.	Home port (where permanent document issues).	Name of managing or principal owner.
								Feet.	*Feet.*	*Feet.*				
150880	K.Q.L.B.	St.s.	1	2	PARAGUAY.....⊙	2,627	1,583	292.0	42.0	23.0	1900	Lorain, Ohio.....	Philadelphia, Pa...	Sun Co.
121150	K.Q.L.C.	Sch.	1	4	Fearless.....	736	653	182.5	38.5	14.5	1900	Hoquiam, Wash....	San Francisco Cal..	E. K. Wood Lumber Co.
130886	K.Q.L.D.	*Sch.	1	2	NUMBER FOUR.....	1,120	1,059	187.0	38.0	17.0	1900	Wilmington, Del....	Rockland, Me.....	Rockland-Rockport Lime Co.
161867	K.Q.L.H.	*Sch.	1	3	Virginia Palmer.....	840	777	190.4	40.3	13.1	1900	Noank, Conn.....	New London, Conn.	Thames Towboat Co.
136844	K.Q.L.M.	Sch.	2	6	Eleanor A. Percy...	3,401	3,062	323.5	50.0	24.8	1900	Bath, Me.....	Bath, Me.....	Frank A. Small.
121164	K.Q.L.P.	Sch.	2	5	George P. Hudson..	2,258	2,075	266.1	44.6	25.1	1900	Waldoboro, Me.....	Boston, Mass.....	Russell Company.
111315	K.Q.L.R.	Sch.	2	3	Republic.....	801	680	174.4	38.2	17.9	1900	Thomaston, Me.....	Thomaston, Me.....	George Elliot.
130890	K.Q.L.S.	*Sch.	1	2	NUMBER FIVE.....	1,120	1,059	187.0	38.0	17.0	1900	Wilmington, Del....	Rockland, Me.....	Rockland-Rockport Lime Co.
117009	K.Q.L.V.	St.s.	4	2	SONOMA.....⊙	6,279	3,911	400.0	50.2	21.3	1900	Philadelphia, Pa....	San Francisco, Cal..	Oceanic S. S. Co.
107598	K.Q.L.W.	St.s.	1	2	ASUNCION.....⊙	2,196	1,328	242.0	42.0	26.5	1900	Lorain, Ohio.....	.....do.....	Standard Oil Co.
161870	K.Q.M.C.	Sch.	2	5	Van Allens Boughton.	2,129	1,905	264.4	46.5	22.5	1900	Camden, Me.....	Boston, Mass.....	Coastwise Transportation Co.
121165	K.Q.M.G.	Sch.	1	4	Forester.....	663	598	184.0	38.6	13.6	1900	Alameda, Cal.....	San Francisco, Cal..	Sanders & Kirchmann.
86541	K.Q.M.H.	St.s.	2	2	General Frisbie.....	544	340	160.9	29.3	11.9	1900	New Whatcom, Wash	.....do.....	Monticello S. S. Co.
145862	K.Q.M.J.	St.s.	1	2	OLEUM.....⊙	2,998	1,738	293.0	52.5	23.5	1900	Sparrow Point, Md..	Newark, N. J.....	Fillmore Condit.
161877	K.Q.M.L.	St.s.	4	2	VENTURA.....⊙	6,282	3,918	400.0	50.2	21.3	1900	Philadelphia, Pa....	San Francisco, Cal..	Oceanic S. S. Co.
100721	K.Q.M.P.	Sch.	1	4	Irene.....	772	687	186.4	39.7	14.3	1900	Fairhaven, Cal.....	.....do.....	Joseph Knowland.
150385	K.Q.M.R.	St.s.	1	2	PRUDENCE.....	292	198	122.3	25.0	14.0	1900	Camden, N. J.....	Philadelphia, Pa....	F. W. Munn.
96534	K.Q.M.W.	St.s.	2	2	HAWAIIAN.....	5,597	3,651	406.8	51.1	30.3	1900	Chester, Pa.....	New York, N. Y....	American - Hawaiian S. S. Co.
107612	K.Q.N.B.	Shp.	2	4	STAR OF ZEALAND...	3,292	2,987	332.3	45.4	26.0	1901	Bath, Me.....	San Francisco, Cal..	Alaska Packers' Assn.
96535	K.Q.N.C.	*Sch.	1	4	Havana.....	1,617	1,464	245.4	43.3	19.3	1900	.....do.....	Fall River, Mass....	Staples Transptn. Co.
121169	K.Q.N.D.	Sch.	1	4	F. M. Slade.....	737	650	189.8	39.6	14.3	1900	Aberdeen, Wash....	San Francisco, Cal..	Slade Shipping Co.
93102	K.Q.N.G.	Sch.	2	4	May V. Neville.....	1,191	1,042	195.0	40.2	18.4	1901	Bath, Me.....	New Haven, Conn..	Benedict-Manson Marine Co.
111323	K.Q.N.H.	*Sch.	1	2	R. J. Camp.....	703	703	179.0	35.0	12.3	1900	Bethel, Del.....	Wilmington, Del....	Hudson Transportation Co.
136858	K.Q.N.L.	St.s.	2	2	*Edith*.....⊙	2,369	1,495	276.4	37.3	27.4	1882	Sunderland, Eng....	Pt. Townsend, Wash.	Alaska S. S. Co.
155397	K.Q.N.R.	Sch.	2	5	Oakley C. Curtis....	2,374	2,000	265.0	46.2	22.9	1901	Bath, Me.....	Portland, Me.....	Eleazer W. Clark.
136861	K.Q.N.S.	Sch.	2	4	Edith.....	1,263	1,051	196.9	40.4	18.4	1901	.....do.....	New York, N. Y....	A. H. Bull S. S. Co.
117018	K.Q.N.T.	Sch.	1	3	Seguin.....	405	333	143.7	33.5	10.9	1901	Phippsburg, Me.....	Portland, Me.....	Jas. W. Parker.
81735	K.Q.N.V.	Sch.	1	4	W. J. Patterson.....	645	569	171.8	38.6	13.6	1901	Aberdeen, Wash....	San Francisco, Cal..	J. R. Hanify.
96538	K.Q.N.W.	St.s.	1	3	Hanalei.....⊙	666	502	174.5	36.0	13.0	1901	Alameda, Cal.....	Los Angeles, Cal....	Independent S. S. Co.
107620	K.Q.P.B.	Sch.	1	4	Alvena.....	772	687	186.4	39.7	14.3	1901	Fairhaven, Cal.....	San Francisco, Cal..	Joseph Knowland.
107679	K.Q.P.D.	Sch.	1	2	Arkona.....	133	97	99.0	24.6	10.7	1901	Essex, Mass.....	Gloucester, Mass....	Cunningham & Thompson Co.
107622	K.Q.P.F.	St.s.	1	2	Acme.....	416	269	154.0	34.0	11.5	1901	Alameda, Cal.....	San Francisco, Cal..	A. W. Beadle Co.
77454	K.Q.P.J.	Bkn.	1	4	James Tuft.....	1,274	1,043	215.5	42.5	17.4	1901	Port Blakeley, Wash.	.....do.....	George E. Billings.
130895	K.Q.P.N.	*Sch.	1	2	NUMBER SIX.....	1,120	1,059	187.0	38.0	17.0	1901	Wilmington, Del....	Rockland, Me.....	Rockland-Rockport Lime Co.
81739	K.Q.P.S.	*Sch.	1	2	Whitman.....	477	400	163.4	34.2	10.4	1901	Bath, Me.....	New York, N. Y....	Degnon Contracting Co.
111328	K.Q.P.V.	Sch.	3	5	Rebecca Palmer.....	2,556	2,125	260.4	46.1	23.1	1901	Rockland, Me.....	Boston, Mass.....	Palmer fleet.
93110	K.Q.P.W.	Sch.	1	4	Mahukona.....	738	653	182.5	38.5	14.5	1901	Hoquiam, Wash....	San Francisco, Cal..	Mahukona Co.
93111	K.Q.R.B.	Sch.	1	3	Metinic.....	261	172	112.1	31.4	9.8	1901	Rockland, Me.....	Rockland, Me.....	I. L. Snow & Co.
136866	K.Q.R.C.	Sch.	1	2	Elizabeth N.....	138	102	99.0	24.4	10.7	1901	Essex, Mass.....	Bucksport, Me.....	Thomas M. Nicholson.
136868	K.Q.R.D.	St.s.	2	2	*Enterprise*.....⊙	2,675	1,681	318.8	37.4	26.6	1882	Newcastle, Eng.....	San Francisco, Cal..	Matson Navigation Co.
127544	K.Q.R.F.	Ga.s.	1	2	Corona.....	120	78	101.4	24.4	9.8	1901	Essex, Mass.....	Gloucester, Mass....	Cunningham & Thompson Co.
117074	K.Q.R.G.	Sch.	1	2	Slade Gorton.....	130	88	102.6	25.2	9.9	1901	Gloucester, Mass....	.....do.....	Gorton-Pew Fisheries Co.
130906	K.Q.R.H.	St.s.	2	2	LOUISIANA.....	2,849	1,797	290.0	42.2	23.2	1901	Chicago, Ill.....	Port Arthur, Tex...	Texas Company.
130907	K.Q.R.J.	St.s.	2	2	NORTHTOWN.....	2,208	1,297	242.0	42.2	23.2	1901	.....do.....	.....do.....	Do.
130908	K.Q.R.L.	St.s.	2	2	NORTHWESTERN....	2,207	1,299	242.0	42.2	23.2	1901	.....do.....	.....do.....	Do.
130910	K.Q.R.M.	*Sch.	1	3	NumberTwenty-one	905	773	196.0	34.3	17.5	1901	Baltimore, Md.....	Baltimore, Md.....	Consolidation Coal Co.
136870	K.Q.R.N.	St.s.	4	2	ESPERANZA.....⊙	4,702	2,948	341.0	47.7	16.9	1901	Philadelphia, Pa....	New York, N. Y....	New York and Cuba Mail S. S. Co.
117024	K.Q.R.S.	Sch.	1	3	Susie B. Dantzler...	229	173	126.6	30.5	7.5	1901	Scranton, Miss.....	Gulfport, Miss.....	L. N. Dantzler Lumber Co.
93118	K.Q.R.T.	St.s.	1	2	METEOR.....	2,301	1,565	253.6	43.2	24.2	1901	Toledo, Ohio.....	New York, N. Y....	Pacific Coast Co.
155408	K.Q.S.C.	St.s.	2	2	OREGONIAN.....	5,597	3,651	406.8	51.1	30.3	1901	Chester, Pa.....	.....do.....	American - Hawaiian S. S. Co.
93122	K.Q.S.H.	Sch.	2	5	Martha P. Small...	2,178	1,903	264.6	45.7	21.5	1901	Bath, Me.....	Bath, Me.....	Saml. R. Percy.
107630	K.Q.S.J.	Sch.	1	4	Alumna.....	696	644	189.1	40.0	15.6	1901	North Bend, Oreg..	San Francisco, Cal..	A. M. Simpson.
127524	K.Q.S.M.	St.s.	1	2	CUBA.....⊙	594	266	150.5	29.4	17.7	1901	Bath, Me.....	Fall River, Mass...	Staples Transptn. Co.
127525	K.Q.S.N.	*Sch.	1	4	Cardenas.....	1,576	1,428	245.9	43.2	19.0	1901	.....do.....	.....do.....	Do.
127527	K.Q.S.P.	St.s.	1	2	Chehalis.....⊙	663	421	183.3	37.5	14.8	1901	Fairhaven, Cal.....	San Francisco, Cal..	Sudden & Christenson.
93126	K.Q.S.R.	St.s.	1	1	MILLS.....⊙	3,070	2,007	293.0	52.5	21.1	1901	Sparrow Point, Md..	New York, N. Y...	Ogden Mills.
3881	K.Q.S.V.	Sch.	1	4	Balboa.....	777	651	185.4	38.9	14.8	1901	Port Blakeley, Wash	San Francisco, Cal..	George E. Billings.
77461	K.Q.T.B.	Bkn.	2	3	*Coronado*.....	1,058	970	210.5	34.1	19.2	1874	Sunderland, Eng...	St. Paul, Minn.....	W. S. Dwinnell.
77462	K.Q.T.C.	Bkn.	1	4	James Johnson.....	1,149	993	214.0	41.3	16.6	1901	Seattle, Wash.....	San Francisco, Cal..	Charles Nelson Co.
107640	K.Q.T.D.	St.s.	1	2	Arctic.....	392	277	145.0	32.0	11.0	1901	Bay City, Oreg.....	.....do.....	National S. S. Co.
77463	K.Q.T.F.	St.s.	2	0	John B. Collins.....	325	238	117.3	22.8	10.9	1901	Tottenville, N. Y...	Perth Amboy, N. J..	Madison Transptn.Co.
111339	K.Q.T.G.	*Sch.	1	2	Rockland.....	481	403	163.6	34.3	10.4	1901	Bath, Me.....	Fall River, Mass...	Staples Transptn. Co.

SEAGOING VESSELS, ARRANGED IN THE ORDER OF SIGNAL LETTERS—Continued.

[Steel vessels in SMALL CAPITALS, iron vessels in *italics*.]

Official No.	Signal letters.	Rig.	Decks.	Masts.	Name of vessel.	Gross tonnage.	Net tonnage.	Length.	Breadth.	Depth.	When built.	Where built.	Home port (where permanent document issues).	Name of managing or principal owner.
								Feet.	*Feet.*	*Feet.*				
3982	K. Q. T. L.	Shp.	2	3	STAR OF ALASKA...	1,862	1,500	256.3	38.5	17.5	1886	Glasgow, Scot.....	San Francisco, Cal..	Alaska Packers' Assn.
111341	K. Q. T. M.	*Sch.	1	3	Rutherford.....	955	866	195.0	35.0	17.6	1901	Noank, Conn.....	Philadelphia, Pa...	Reading Co.
117039	K. Q. T. N.	St. s.	1	2	STANDARD.....	374	254	140.5	26.0	15.5	1901	Port Richmond, N. Y	New York, N. Y....	Standard Oil Co.
117040	K. Q. T. P.	Sch.	1	4	Springfield.....	633	538	172.0	36.1	13.7	1901	Bath, Me.....	Mobile, Ala.....	Jewett M. Scott.
93130	K. Q. T. R.	Sch.	1	4	Mindoro.....	679	642	184.0	38.5	14.0	1901	Alameda, Cal.....	San Francisco, Cal..	Sanders & Kirchmann.
136882	K. Q. T. V.	St. s.	3	2	EL VALLE.....⊙	4,605	2,896	391.7	48.3	15.8	1901	Newport News, Va..	New York, N. Y....	Southern Pacific Co.
161178	K. Q. T. W.	St. s.	1	2	KENNEBEC.....	2,153	1,913	243.5	43.2	24.0	1901	Port Huron, Mich..	Belfast, Me.....	American Shipping Co.
150900	K. Q. V. D.	St. s.	1	0	PENLLYN.....	137	93	86.3	20.6	9.6	1901	Philadelphia, Pa...	Philadelphia, Pa....	Reading Co.
141716	K. Q. V. F.	St. s.	3	2	LYRA.....	4,417	3,516	331.5	47.0	25.0	1901	Sparrow Point, Md.	New York, N. Y....	Edgar F. Luckenbach.
107646	K. Q. V. G.	Sch.	2	4	Ada F. Brown.....	1,456	1,294	221.5	41.5	18.6	1901	Phippsburg, Me....	Bath, Me.....	Chas. V. Minott, jr.
93132	K. Q. V. M.	St. s.	4	2	MONTEREY.....⊙	4,702	2,948	341.0	47.7	16.9	1901	Philadelphia, Pa....	New York, N. Y....	New York and Cuba Mail S. S. Co.
107652	K. Q. V. N.	St. s.	3	2	APACHE.....⊙	4,145	3,205	336.5	46.1	20.5	1901	.....do.....	.....do.....	Clyde S. S. Co.
111347	K. Q. V. P.	*Sch.	1	3	Robesonia.....	955	866	195.0	35.0	17.6	1901	Noank, Conn.....	Philadelphia, Pa....	Reading Co.
107655	K. Q. V. T.	Shp.	2	4	ACME.....	3,288	2,987	332.2	45.4	26.1	1901	Bath, Me.....	San Francisco, Cal..	Standard Oil Co.
130924	K. Q. V. W.	St. s.	3	2	NORTH STAR.....⊙	3,159	1,999	298.8	46.0	17.2	1901	Chester, Pa.....	Boston, Mass.....	Eastern S. S. Corporation.
161180	K. Q. W. B.	Sch.	1	4	Kona.....	679	642	184.0	38.5	14.0	1901	Alameda, Cal.....	San Francisco, Cal..	Kona Co.
160734	K. Q. W. D.	Sch.	1	4	Goldfield	730	625	167.6	36.0	13.4	1901	Bath, Me.....	Mobile, Ala	Walter Wrightson.
141722	K. Q. W. F.	Bkn.	1	4	Lahaina.....	1,067	994	217.0	42.0	17.0	1901	Oakland, Cal.....	San Francisco, Cal..	Lahaina Co.
127545	K. Q. W. G.	St. p.	1	2	City of Rockland...	1,096	1,026	274.3	38.5	14.4	1901	East Boston, Mass.	Boston, Mass.....	Eastern S. S. Corporation.
117052	K. Q. W. H.	*Sch.	1	4	Sagua.....	1,585	1,435	245.9	43.1	19.0	1901	Bath, Me.....	Fall River, Mass...	Staples Transptn. Co.
81761	K. Q. W. J.	Sch.	1	5	W. H. Marston.....	1,169	1,110	219.0	42.5	17.5	1901	San Francisco, Cal..	Portland, Oreg.....	Leon Sloss.
161181	K. Q. W. L.	*Sch.	1	3	Kimberton.....	955	866	195.0	35.0	17.6	1901	Noank, Conn.....	Philadelphia, Pa....	Reading Co.
145879	K. Q. W. N.	Sch.	1	2	Tattler.....	172	135	113.9	25.8	12.0	1901	Essex, Mass.....	Gloucester, Mass...	Gorton-Pew Fisheries Co.
28146	K. Q. W. V.	St. s.	2	2	ZULIA.....⊙	1,713	1,079	266.0	37.1	17.0	1901	Philadelphia, Pa....	Wilmington, Del...	Atlantic and Caribbean Steam Nav. Co.
.....	K. R. B. D.	St. s.	2	3	*Chi Yuen*.....	1,873	1,177	284.9	34.2	24.3	1881	Renfrew, Scot	Shanghai, China....	A. E. Knights.
.....	K. R. B. F.	St. s.	2	2	*Too Nun*.....	1,537	942	253.2	36.1	27.3	1881	Newcastle, Eng.....	.....do.....	Do.
.....	K. R. B. G.	St. s.	2	2	TAISHUN.....	1,962	1,216	265.0	40.1	21.2	1896	Glasgow, Scot	.....do.....	Do.
.....	K. R. B. H.	St. s.	2	2	POOCHI.....	1,049	631	209.7	35.4	14.8	1882	.....do.....	.....do.....	Do.
.....	K. R. B. J.	St. s.	2	2	KWANG CHI.....	505	313	185.0	27.0	11.0	1887	Shanghai, China.....	.....do.....	Do.
139899	K. R. B. M.	Sch.	1	4	Eldorado.....	881	794	196.0	40.0	14.9	1901	Aberdeen, Wash....	San Francisco, Cal..	Henry Kirchman.
161184	K. R. B. N.	Bkn.	1	4	Kohala.....	891	776	194.8	39.9	15.8	1901	Fairhaven, Cal.....	.....do.....	Kohala Co.
96576	K. R. B. Q.	Sch.	1	4	Gamble.....	726	626	183.7	38.0	13.8	1901	Port Blakeley, Wash	Pt. Townsend, Wash	Puget Sound Commercial Co.
93161	K. R. B. T.	Sch.	1	2	Monitor.....	137	100	109.0	25.4	10.8	1901	Essex, Mass.....	Gloucester, Mass...	Jerome McDonald.
107665	K. R. B. V.	St. s.	3	2	ARAPAHOE.....⊙	4,145	3,205	336.5	46.1	20.5	1901	Philadelphia, Pa....	New York, N. Y....	Clyde S. S. Co.
121192	K. R. B. W.	Sch.	1	4	Frederick W. Day..	613	519	172.9	35.8	13.2	1901	Bath, Me.....	Bath, Me.....	Fredk. J. Hinckley.
117067	K. R. C. F.	Sch.	2	4	Sallie C. Marvil.....	568	546	173.9	37.2	18.3	1901	Sharptown, Md.....	New York, N. Y....	A. H. Bull S. S. Co.
130934	K. R. C. H.	St. s.	2	2	New Shoreham.....	503	317	151.9	28.1	11.8	1901	East Boston, Mass.	Newport, R. I.....	Town of New Shoreham.
93165	K. R. C. J.	*Sch.	1	3	Manhelm.....	955	866	195.0	35.0	17.6	1901	Noank, Conn.....	Philadelphia, Pa....	Reading Co.
77478	K. R. C. L.	Sch.	3	4	Jacob M. Haskell...	1,778	1,362	226.8	43.2	20.5	1901	Rockland, Me.....	Boston, Mass.....	Lewis K. Thurlow.
161890	K. R. C. M.	St. s.	1	2	VIGILANT.....	226	153	110.0	22.5	11.7	1901	Philadelphia, Pa....	New York, N. Y....	Chas. E. McWilliams.
86581	K. R. C. N.	St. s.	1	2	Gualala.....	225	158	123.0	30.0	9.5	1901	Alameda, Cal.....	San Francisco, Cal..	Gualala S. S. Co.
111350	K. R. C. Q.	Sch.	1	2	Regina.....	147	111	115.0	25.7	11.6	1901	Essex, Mass.....	Boston, Mass.....	Wm. J. Emerson.
121188	K. R. C. S.	Sch.	1	2	Flirt.....	119	82	101.9	24.9	10.6	1901	.....do.....	Gloucester, Mass....	Gorton-Pew Fisheries Co.
81779	K. R. D. H.	Sch.	2	4	William H. Yerkes.	1,498	1,211	222.0	42.9	19.8	1901	Thomaston, Me....	Thomaston, Me....	George Elliot.
107676	K. R. D. J.	St. s.	1	2	Anna W.....	204	139	103.5	25.5	10.5	1901	Philadelphia, Pa....	Wilmington, Del...	Natl. Dredging Co.
107636	K. R. D. M.	St. s.	1	2	Alitak.....	115	73	91.0	23.5	10.0	1901	Alameda, Cal.....	San Francisco, Cal..	Alaska Packers' Assn.
141746	K. R. D. P.	Sch.	1	3	Lejok.....	371	297	134.6	32.0	10.6	1901	Millbridge, Me.....	Ellsworth, Me.....	Charles L. Smith.
130916	K. R. D. Q.	St. s.	3	2	EL DIA.....⊙	4,613	2,899	391.7	48.3	15.8	1901	Newport News, Va..	New York, N. Y....	Southern Pacific Co.
136917	K. R. D. S.	Sch.	1	3	Emily I. White.....	352	296	130.7	33.7	10.7	1901	Machias, Me.....	Machias, Me.....	James G. Bryant.
107681	K. R. D. W.	Bkn.	1	4	Amaranth.....	1,109	1,062	209.0	42.5	18.0	1901	Benicia, Cal.....	San Francisco, Cal..	Amaranth Co.
81782	K. R. F. C.	Sch.	1	4	Watson A. West...	818	747	192.5	40.0	14.2	1901	Aberdeen, Wash....	.....do.....	Slade Shipping Co.
141748	K. R. F. D.	*Sch.	1	3	Logan.....	955	866	195.0	35.0	17.6	1901	Noank, Conn.....	Philadelphia, Pa....	Reading Co.
107687	K. R. F. H.	Sch.	1	4	Alpena.....	970	833	206.0	40.7	16.5	1901	Port Blakeley, Wash	San Francisco, Cal..	J. H. Baxter.
157626	K. R. F. J.	St. s.	1	2	Dubois.....	223	151	105.4	25.4	12.0	1901	Tottenville, N. Y....	New York, N. Y....	Henry Du Bois Sons Co.
116684	K. R. F. L.	St. s.	1	3	TALLAC.....	1,380	1,103	239.1	38.0	14.0	1895	West Bay City, Mich	San Francisco, Cal..	Tallac Co.
117080	K. R. F. M.	Sch.	1	4	Samar.....	710	673	189.0	38.5	14.0	1901	Alameda, Cal.....	.....do.....	Sanders & Kirchmann.
157628	K. R. F. N.	St. s.	4	2	DENVER.....⊙	4,549	2,819	368.0	48.0	23.0	1901	Wilmington, Del...	New York, N. Y....	Mallory S. S. Co.
155427	K. R. F. P.	Sch.	1	4	Orlando V. Wootten.	677	573	167.2	36.2	13.6	1901	Bath, Me.....	Seaford, Del.....	Orland V. Wootten.
3902	K. R. F. S.	Sch.	3	5	Baker Palmer.....	2,792	2,240	284.9	46.5	21.9	1901	Waldoboro, Me.....	Boston, Mass.....	Palmer fleet.
145897	K. R. F. T.	St. s.	1	2	TEXAS.....	220	149	103.0	23.0	12.3	1901	Philadelphia, Pa....	Galveston, Tex.....	H. Jobst.
107695	K. R. F. V.	Sch.	1	2	Annie M. Parker...	133	100	97.6	25.4	10.5	1901	Essex, Mass.....	Gloucester, Mass...	Gorton-Pew Fisheries Co.
3904	K. R. G. C.	St. s.	2	2	BUCKMAN.....⊙	1,851	1,259	253.1	38.4	22.8	1901	Toledo, Ohio.....	Portland, Me.....	Alaska-Pacific S. S. Co.
81788	K. R. G. F.	St. s.	2	2	WATSON.....⊙	1,955	1,256	253.1	38.4	22.8	1902	.....do.....	.....do.....	Do.
86707	K. R. G. H.	Bkn.	1	4	Georgina.....	998	870	210.0	41.0	15.7	1901	Fairhaven, Cal.....	San Francisco, Cal..	J. C. Eschen.
3903	K. R. G. J.	Sch.	1	3	Benjamin Russell..	154	127	100.9	28.0	7.1	1901	Leesburg, N. J.....	Lubec, Me.....	North Lubec Mfg. & Canning Co.
81792	K. R. G. L.	Shp.	2	4	WILLIAM P. FRYE..	3,374	2,998	332.4	45.4	26.2	1901	Bath, Me.....	Bath, Me.....	Samuel S. Sewall.

SEAGOING VESSELS, ARRANGED IN THE ORDER OF SIGNAL LETTERS—Continued.

[Steel vessels in SMALL CAPITALS, iron vessels in *italics*.]

Official No.	Signal letters.	Rig.	Decks.	Masts.	Name of vessel.	Gross tonnage.	Net tonnage.	Length.	Breadth.	Depth.	When built.	Where built.	Home port (where permanent document issued).	Name of managing or principal owner.
								Feet.	*Feet.*	*Feet.*				
107702	K. R. G. P.	Sch.	1	4	A. F. Coats	617	541	172.3	37.9	13.5	1901	Hoquiam, Wash	San Francisco, Cal.	Coast Shipping Co.
117087	K. R. G. Q.	*Sch.	1	3	Saucon	955	866	195.0	35.0	17.6	1901	Noank, Conn	Philadelphia, Pa	Reading Co.
127572	K. R. G. T.	St. s.	1	2	Chilkat	172	98	115.5	24.0	10.5	1901	San Francisco, Cal	San Francisco, Cal	Alaska Packers' Assn.
127578	K. R. G. V.	St. s.	2	2	CARLISLE	644	438	157.0	29.0	17.5	1901	Philadelphia, Pa	Philadelphia, Pa	Reading Co.
150931	K. R. G. W.	St. s.	1	2	PATIENCE	292	198	122.3	25.0	14.0	1901	Camden, N. J	do	E. T. Chandler.
107707	K. R. H. B.	Bkn.	1	4	Aurora	1,211	1,070	221.3	42.4	17.7	1901	Everett, Wash	San Francisco, Cal.	Aurora Shipping Co.
121210	K. R. H. C.	Sch.	2	4	Frances C. Tunnell	1,476	1,239	217.1	41.0	19.6	1901	Millbridge, Me	Philadelphia, Pa	Henry T. Tunnell.
107708	K. R. H. D.	Sch.	1	4	Annie	613	512	172.3	37.0	13.0	1901	Rockport, Me	Rockport, Me	S. H. Wall.
107710	K. R. H. G.	Sch.	1	2	Aloha	138	100	107.8	25.1	11.2	1901	Essex, Mass	Gloucester, Mass	Cunningham & Thompson Co.
93207	K. R. H. J.	St. s.	1	2	Marshfield	388	294	148.0	33.0	10.5	1901	Marshfield, Oreg	Buffalo, N. Y	Cottoneva Lumber Co.
136951	K. R. H. L.	St. s.	3	2	EL SIGLO ⊙	4,616	2,900	391.7	48.3	15.8	1901	Newport News, Va	New York, N. Y	Southern Pacific Co.
117097	K. R. H. M.	St. s.	1	2	South Bay	438	279	155.5	35.5	11.3	1901	Tacoma, Wash	San Francisco, Cal.	E. J. Dodge Co.
81796	K. R. H. N.	Sch.	1	4	Wm. F. Garms	1,094	972	215.5	40.7	16.0	1901	Everett, Wash	do	Olson & Mahoney.
77502	K. R. H. P.	Sch.	2	5	James W. Paul, jr	1,808	1,653	250.0	43.0	21.9	1901	Verona, Me	Portland, Me	Eleazer W. Clark.
93213	K. R. H. Q.	Sch.	2	5	Mary F. Barrett	1,833	1,564	241.4	43.3	24.7	1901	Bath, Me	Bath, Me	Gardiner G. Deering.
157368	K. R. H. T.	St. s.	1	2	DAUNTLESS	153	76	102.0	20.7	10.6	1893	Camden, N. J	Newport News, Va	Newport News Shipbuilding and Dry Dock Co.
117099	K. R. H. V.	Sch.	1	4	Sophie Christenson	675	570	180.6	38.9	13.4	1901	Port Blakeley, Wash	San Francisco, Cal.	Sudden & Christenson.
141765	K. R. H. W.	*Sch.	1	3	Langhorne	955	866	195.0	35.0	17.6	1901	Noank, Conn	Philadelphia, Pa	Reading Co.
136954	K. R. J. D.	Sch.	1	4	E. B. Jackson	682	615	182.7	38.5	14.6	1901	Aberdeen, Wash	San Francisco, Cal.	Henry Wilson.
150925	K. R. J. G.	St. s.	2	2	PATHFINDER	2,792	1,800	310.5	44.9	22.0	1901	Wilmington, Del	New York, N. Y	New York and Porto Rico S. S. Co.
93224	K. R. J. H.	St. s.	3	4	SANTA MARIA ⊙	5,318	3,346	430.0	43.7	33.0	1901	Cleveland, Ohio	do	United S. S. Co.
95988	K. R. J. L.	St. s.	1	2	Harold	186	93	106.3	24.2	12.5	1889	New London, Conn.	New London, Conn.	Thames Towboat Co.
91477	K. R. J. M.	St. s.	1	2	Minnie	167	86	106.5	23.5	11.0	1882	Mystic, Conn	do	Do.
111124	K. R. J. N.	St. s.	1	2	R. M. Waterman	174	74	91.0	23.5	10.8	1896	New London, Conn.	do	Do.
107711	K. R. J. P.	Sch.	3	4	Adelaide Barbour	1,336	1,171	184.4	40.6	18.4	1901	Newburyport, Mass	New York, N. Y	Wm. E. Tilton.
161192	K. R. J. Q.	Sch.	2	4	Kenwood	929	797	184.5	37.3	18.6	1901	Boston, Mass	Boston, Mass	Ralph C. Emery.
111389	K. R. J. S.	Sch.	1	2	Ralph L. Hall	125	90	103.6	24.5	10.8	1901	Gloucester, Mass	Gloucester, Mass	Frank H. Hall.
100754	K. R. J. T.	St. s.	1	0	Islander	248	168	119.1	29.0	9.3	1901	Tomkins Cove, N. Y	New York, N. Y	Thomas F. White Co.
127597	K. R. J. W.	Sch.	1	3	Charles H. Klinck	522	444	150.3	35.0	12.6	1901	Noank, Conn	New London, Conn.	Carlos Barry.
136962	K. R. L. C.	St. s.	3	2	EL ALBA ⊙	4,614	2,897	391.7	48.3	15.8	1901	Newport News, Va	New York, N. Y	Southern Pacific Co.
93103	K. R. L. D.	Sch.	1	2	Maxine Elliot	111	75	95.0	24.0	10.0	1901	Essex, Mass	Gloucester, Mass	Gorton-Pew Fisheries Co.
150929	K. R. L. F.	St. s.	1	2	Phoenix	256	160	126.5	30.5	10.0	1902	Alameda, Cal	San Francisco, Cal.	Chas. T. Foster.
141760	K. R. L. G.	Sch.	1	4	Lizzie M. Parsons	655	571	171.9	35.3	13.3	1902	Bath, Me	Cape Charles, Va	E. H. Taylor.
81799	K. R. L. M.	Sch.	1	4	Wm. Nottingham	1,204	1,062	211.7	42.3	16.5	1902	Ballard, Wash	Seattle, Wash	Globe Navigation Co.
150930	K. R. L. N.	Sch.	3	5	Prescott Palmer	2,811	2,307	288.0	46.2	22.2	1902	Bath, Me	Boston, Mass	Palmer fleet.
145916	K. R. L. Q.	Bkn.	2	4	Thos. P. Emigh	1,040	923	211.6	42.4	16.4	1902	Tacoma, Wash	San Francisco, Cal.	Charles Nelson Co.
127606	K. R. L. S.	St. s.	1	0	CALVERT	889	604	180.0	40.0	10.3	1902	Philadelphia, Pa	Baltimore, Md	Maryland, Delaware & Virginia R. R. Co.
117115	K. R. L. T.	St. s.	1	2	Santa Monica	497	318	166.0	34.0	12.0	1902	San Francisco, Cal.	San Francisco, Cal.	J. R. Hanify Co.
117116	K. R. L. V.	St. s.	3	2	SPOKANE ⊙	2,279	1,384	270.1	40.1	17.3	1902	do	New York, N. Y	Pacific Coast Co.
3917	K. R. L. W.	*Sch.	1	3	Bethayres	955	866	195.0	35.0	17.6	1902	Noank, Conn	Philadelphia, Pa	Reading Co.
136963	K. R. M. C.	Sch.	1	4	Espada	777	686	192.0	40.7	14.2	1902	Fairhaven, Cal	San Francisco, Cal.	Sudden & Christenson.
111391	K. R. M. D.	St. s.	1	2	Unimak	258	158	124.8	31.5	9.5	1902	Alameda, Cal	do	Alaska Packers' Assn.
111392	K. R. M. F.	Sch.	1	4	Resolute	684	610	182.2	39.5	14.2	1902	Hoquiam, Wash	do	E. K. Wood Lumber Co.
93239	K. R. M. G.	Sch.	1	3	Marion N. Cobb	459	360	150.7	34.9	11.8	1902	Rockland, Me	New York, N. Y	American Lumber Co.
107724	K. R. M. H.	Shp.	2	4	STAR OF LAPLAND	3,381	3,006	332.4	45.4	26.1	1902	Bath, Me	San Francisco, Cal.	Alaska Packers' Assn.
127614	K. R. M. N.	Sch.	1	4	Camano	730	631	184.7	39.4	14.2	1902	Port Blakeley, Wash.	Port Townsend, Wash.	Puget Sound Commercial Co.
161195	K. R. M. P.	Bkn.	1	4	Koko Head	1,084	1,011	221.0	42.0	17.0	1902	Oakland, Cal	San Francisco, Cal.	Koko Head Co.
161196	K. R. N. C.	St. s.	4	2	KOREA ⊙	11,276	5,651	551.7	63.2	21.8	1902	Newport News, Va	New York, N. Y	Pacific Mail S. S. Co.
107726	K. R. N. D.	Bkn.	1	4	Amazon	1,167	1,105	209.0	42.5	19.0	1902	Benicia, Cal	San Francisco, Cal.	Amazon Co.
77519	K. R. N. L.	St. s.	2	2	J. M. GUFFEY ⊙	2,520	1,593	292.2	40.2	23.5	1902	Camden, N. J	Port Arthur, Tex	Gulf Refining Co.
161199	K. R. N. Q.	St. s.	1	2	KANAWHA	2,182	1,906	243.5	43.4	23.5	1902	Port Huron, Mich	Belfast, Me	American Shipping Co.
130961	K. R. N. S.	St. s.	3	2	NEVADAN	4,408	2,824	360.0	46.2	24.6	1902	Camden, N. J	New York, N. Y	American - Hawaiian S. S. Co.
117125	K. R. N. T.	St. s.	3	2	ANCON ⊙	9,606	6,195	489.5	58.0	28.0	1902	Sparrow Point, Md	do	Panama R. R. Co.
107736	K. R. N. V.	St. s.	3	2	ALASKAN	8,671	5,621	470.1	57.2	31.5	1902	San Francisco, Cal	do	American - Hawaiian S. S. Co.
127633	K. R. N. W.	*Sch.	1	4	Cienfuegos	1,915	1,757	271.4	46.2	19.3	1902	Bath, Me	Fall River, Mass	Staples Transportation Co.
127634	K. R. P. C.	Sch.	2	5	Cora F. Cressy	2,499	2,089	273.0	45.4	27.9	1902	do	Bath, Me	Samuel R. Percy.
150938	K. R. P. D.	St. s.	1	2	Prentiss	406	267	144.0	34.5	11.5	1902	Oakland, Cal	San Francisco, Cal.	Pacific Lumber Transportation Co.
150940	K. R. P. G.	Sch.	1	4	Polaris	790	717	195.1	40.0	15.6	1902	Marshfield, Oreg	do	Pacific Shipping Co.
96609	K. R. P. H.	*Sch.	1	4	Herndon	1,763	1,651	252.0	43.0	20.0	1902	Noank, Conn	Philadelphia, Pa	Reading Co.
161216	K. R. P. J.	Sch.	1	2	Kineo	119	83	98.0	24.0	10.6	1902	Gloucester Mass	Gloucester, Mass	Gorton-Pew Fisheries Co.
93255	K. R. P. L.	St. s.	3	4	SANTA RITA ⊙	5,273	3,862	430.0	43.7	33.0	1902	Cleveland, Ohio	New York, N. Y	United S. S. Co.
3928	K. R. P. M.	Sch.	1	3	Brazos	226	190	131.5	26.5	8.6	1902	Baltimore, Md	Tampa, Fla	Gillett Lumber and Transportation Co.

SEAGOING VESSELS, ARRANGED IN THE ORDER OF SIGNAL LETTERS—Continued.

[Steel vessels in SMALL CAPITALS, iron vessels in *italics*.]

Official No.	Signal letters.	Rig.	Decks.	Masts.	Name of vessel.	Gross tonnage.	Net tonnage.	Length.	Breadth.	Depth.	When built.	Where built.	Home port (where permanent document issues).	Name of managing or principal owner.
								Feet.	*Feet.*	*Feet.*				
130966	K. R. P. N.	St. p.	1	2	Nantasket	739	436	188.9	34.0	10.7	1902	Chelsea, Mass	Boston, Mass.	Nantasket Beach Steamboat Co.
127640	K. R. P. Q.	St. s.	4	2	CITY OF MEMPHIS. ⊙	5,252	3,931	377.5	49.0	15.8	1902	Chester, Pa	Savannah, Ga	Ocean S. S. Co.
155437	K. R. P. T.	St. s.	1	2	Olympic	688	454	185.7	38.0	13.4	1901	Hoquiam, Wash	San Francisco, Cal.	E. K. Wood Lumber Co.
96611	K. R. P. V.	St. s.	1	2	Hermosa ⊙	483	334	139.0	28.0	11.5	1902	Wilmington, Cal	Los Angeles, Cal	Wilmington Transportation Co.
111405	K. R. P. W.	St. s.	1	2	REDONDO ⊙	679	462	188.0	38.0	11.5	1902	Toledo, Ohio	St. Paul, Minn	Inter-Ocean Transportation Co.
96614	K. R. Q. C.	Sch.	1	5	H. K. Hall	1,237	1,105	225.4	42.4	18.1	1902	Port Blakeley, Wash	San Francisco, Cal.	George E. Billings.
93264	K. R. Q. P.	Bkn.	1	4	Makawell	899	821	194.0	39.5	17.5	1902	Oakland, Cal	do	Makawell Co.
96621	K. R. Q. T.	Bk.	2	3	STAR OF HOLLAND	2,131	1,987	284.7	39.7	23.5	1885	Belfast, Ireland	do	Alaska Packers' Assn.
150948	K. R. Q. V.	St. s.	1	2	*Pilot*	193	131	115.1	23.6	13.3	1880	Wilmington, Del	Baltimore, Md	Association Maryland Pilots.
117120	K. R. Q. W.	Ga. s.	1	2	Saladin	137	89	108.0	25.3	11.2	1902	Essex, Mass	Gloucester, Mass.	Cunningham & Thompson Co.
161208	K. R. S. C.	St. s.	4	4	KROONLAND	12,760	7,927	560.0	60.2	21.2	1902	Philadelphia, Pa	New York, N. Y.	International Mercantile Marine Co.
20637	K. R. S. H.	St. s.	1	0	MONTAUK ⊙	641	436	193.0	30.1	11.2	1902	Baltimore, Md	do	Montauk Stbt. Co.
93272	K. R. S. M.	Sch.	1	4	Melrose	615	542	175.4	37.9	13.9	1902	Hoquiam, Wash	San Francisco, Cal.	Coast Shipping Co.
77536	K. R. S. N.	St. s.	4	2	J. L. LUCKENBACH	4,920	3,192	428.9	47.7	18.3	1886	Glasgow, Scot	New York, N. Y.	Edgar F. Luckenbach.
121223	K. R. S. P.	Sch.	1	3	Fairfield	564	478	159.8	35.4	13.5	1902	Bath, Me	do	M. P. Smith & Sons Co.
157662	K. R. S. Q.	St. s.	1	2	DOROTHY	2,214	1,629	284.2	42.2	19.3	1898	West Hartlepool, Eng.	do	A. H. Bull S. S. Co.
145034	K. R. S. V.	St. s.	3	2	CRISTOBAL ⊙	9,606	6,195	489.5	58.0	28.9	1902	Sparrow Point, Md	do	Panama R. R. Co.
150957	K. R. T. B.	Sch.	2	4	Perry Setzer	1,392	1,268	216.8	42.0	17.8	1902	Bridgeport, Conn	Bridgeport, Conn	Mark W. Blake.
111417	K. R. T. C.	St. s.	1	2	ROMA ⊙	2,939	2,164	308.9	40.9	20.8	1899	Sunderland, Eng	New York, N. Y.	Union S. S. Co.
130977	K. R. T. F.	St. s.	3	2	NEBRASKAN	4,408	2,824	360.0	46.2	24.6	1902	Camden, N. J.	do	American - Hawaiian S. S. Co.
81825	K. R. T. G.	Sch.	1	3	Wm. Thos. Moore	291	261	134.3	28.8	10.1	1902	Bethel, Del	Seaford, Del	Orlando V. Wootten.
107774	K. R. T. L.	Sch.	1	3	Alice Lord	373	291	134.1	32.0	10.3	1902	Millbridge, Me	Bangor, Me	Henry Lord.
155444	K. R. T. M.	Sch.	1	3	Oakland	418	383	148.0	35.6	9.5	1902	San Francisco, Cal.	Portland, Oreg	F. W. Carey.
121230	K. R. T. S.	Bkn.	1	4	Fullerton	1,554	1,494	235.0	42.5	19.5	1902	Alameda, Cal	San Francisco, Cal.	Max Dyer.
130979	K. R. T. V.	St. s.	1	0	Norumbega	304	142	146.0	28.6	10.1	1902	Bath, Me	Portland, Me	Maine Cen. R. R. Co.
77542	K. R. V. C.	St. s.	1	0	JOHN A. HUGHES	157	107	90.0	20.5	10.8	1902	Camden, N. J.	Philadelphia, Pa.	A. S. Hughes Transp. & Towing Co.
81832	K. R. V. D.	Sch.	1	4	Willis A. Holden	1,188	1,040	210.8	42.2	16.3	1902	Ballard, Wash	Seattle, Wash	Globe Navigation Co.
127676	K. R. V. G.	Sch.	1	4	Caroline	511	434	163.1	38.0	11.6	1902	Port Blakeley, Wash	San Francisco, Cal.	Joseph Knowland.
93294	K. R. V. H.	Sch.	1	4	M. Turner	816	763	185.0	42.2	15.0	1902	Benicia, Cal	do	M. Turner Co.
107786	K. R. V. L.	Sch.	1	4	Andy Mahony	566	495	164.8	37.6	13.1	1902	Aberdeen, Wash	do	Olson & Mahony.
111419	K. R. V. P.	Sch.	1	3	Ruby	345	306	132.0	34.0	9.0	1902	Alameda, Cal	do	Sudden & Christenson.
77549	K. R. V. Q.	Sch.	1	4	J. H. Lunsmann	1,090	952	215.6	40.8	17.6	1902	Everett, Wash	do	Sanders & Kirchmann.
81834	K. R. V. T.	Sch.	1	3	William Bisbee	309	206	133.1	31.2	9.3	1902	Rockland, Me	Rockland, Me	I. L. Snow & Co.
161217	K. R. W. C.	St. s.	1	2	KINGFISHER ⊙	263	141	130.0	24.0	14.5	1902	San Francisco, Cal.	Portland, Me	New England Fish Co.
127682	K. R. W. F.	St. s.	1	0	EUGENE F. MORAN	164	111	91.0	22.0	9.4	1902	Philadelphia, Pa	New York, N. Y.	Moran Towing and Transptn. Co.
117170	K. R. W. G.	St. s.	4	2	SIBERIA ⊙	11,284	5,655	551.7	63.2	21.8	1902	Newport News, Va	do	Pacific Mail S. S. Co.
137018	K. R. W. H.	Sch.	1	4	Edward R. West	835	762	196.0	40.0	14.5	1902	Aberdeen, Wash	San Francisco, Cal.	Slade Shipping Co.
25351	K. R. W. J.	St. p.	2	0	UNCATENA	652	370	178.0	31.0	12.0	1902	Wilmington, Del	New Bedford, Mass.	N. B., M. V. and Nantucket Stbt. Co.
117180	K. R. W. M.	Sch.	1	4	Samuel P. Bowers	626	526	173.7	36.2	13.4	1902	Bath, Me	New York, N. Y.	Charles S. Hirsch & Co.
93306	K. R. W. Q.	Sch.	1	3	Madeleine	463	394	147.0	34.8	12.1	1902	Phippsburg, Me	do	W. C. Reid.
3940	K. R. W. T.	Sch.	1	4	Blakely	751	630	183.1	39.0	14.2	1902	Port Blakeley, Wash	San Francisco, Cal.	Port Blakeley Mill Co.
121238	K. S. B. C.	St. s.	4	4	FINLAND	12,760	7,927	560.0	60.2	21.2	1902	Philadelphia, Pa	New York, N. Y.	International Mercantile Marine Co.
121239	K. S. B. F.	Sch.	1	3	Frank W. Benedict	534	434	155.6	35.3	12.7	1902	Bath, Me	New Haven, Conn.	Benedict-Manson Marine Co.
145044	K. S. B. G.	St. s.	3	2	TEXAN	8,615	5,636	471.0	57.2	31.8	1902	Camden, N. J.	New York, N. Y.	American - Hawaiian S. S. Co.
117184	K. S. B. H.	St. s.	1	2	SEA ROVER ⊙	199	116	121.0	24.5	15.0	1902	San Francisco, Cal.	San Francisco, Cal.	Ship Owners and Merchants' Tugboat Co.
107794	K. S. B. J.	Sch.	1	4	Alert	623	548	174.5	37.9	13.9	1902	Hoquiam, Wash	do	E. K. Wood Lumber Co.
127693	K. S. B. L.	St. s.	1	2	CHEEKTOWAGA	331	166	126.3	24.7	15.3	1902	Port Richmond, N. Y	Perth Amboy, N. J.	Lehigh Valley Transportation Co.
96646	K. S. B. M.	St. s.	1	0	JULIA C. MORAN	164	111	91.0	22.0	9.4	1902	Philadelphia, Pa	New York, N. Y.	Moran Towing and Transptn. Co.
141698	K. S. B. P.	*Sch.	1	3	S. O. Co. No. 91 ⊙	2,019	1,851	246.6	42.0	21.2	1900	West Superior, Wis.	San Francisco, Cal.	Standard Oil Co.
107795	K. S. B. Q.	Sch.	1	3	Advance	281	265	139.8	34.4	9.4	1902	Parkersburg, Oreg	do	F. P. Doe.
121243	K. S. B. R.	Sch.	1	4	Fred. A. Davenport	746	631	173.3	36.5	13.9	1902	Bath, Me	Philadelphia, Pa.	Wm. L. Blake.
145947	K. S. B. T.	St. s.	1	2	TOLEDO ⊙	2,277	1,868	250.5	42.0	25.5	1902	Toledo, Ohio	do	Sun Co.
127695	K. S. B. V.	*Sch.	1	3	Charles K. Nichols	820	772	203.6	35.5	13.2	1902	Bath, Me	Wilmington, Del	Hudson Transportation Co.
127697	K. S. C. D.	St. s.	1	2	Concord	248	149	123.0	26.5	9.8	1902	Boston, Mass	Boston, Mass	Boston-Ilo Ilo Co.
117188	K. S. C. F.	Sch.	2	4	Samuel W. Hathaway.	1,038	906	206.5	38.3	18.4	1902	Brewer, Me	do	Crowell & Thurlow.
137031	K. S. C. G.	Sch.	2	4	Edgar W. Murdock	1,451	1,215	217.3	42.7	19.9	1902	Rockport, Me	Rockport, Me	Carleton, Norwood & Co.

SEAGOING VESSELS, ARRANGED IN THE ORDER OF SIGNAL LETTERS—Continued.

[Steel vessels in SMALL CAPITALS, iron vessels in *italics*.]

Official No.	Signal letters.	Rig.	Decks.	Masts.	Name of vessel.	Gross tonnage.	Net tonnage.	Length.	Breadth.	Depth.	When built.	Where built.	Home port (where permanent document issues).	Name of managing or principal owner.
								Feet.	*Feet.*	*Feet.*				
117190	K. S. C. J.	Sch.	1	4	Alice L. Pendleton..	696	567	200.5	36.2	13.0	1902	Newcastle, Me.....	New York, N. Y....	Fields S. Pendleton.
117195	K. S. C. L.	*Sch.	1	4	S. O. Co. No. 93 ...⊙	2,473	1,857	280.1	45.4	23.4	1902	Bath, Me.....	San Francisco, Cal..	Standard Oil Co.
117196	K. S. C. M.	Sch.	1	4	Salem.....	767	698	195.0	41.0	15.0	1902	San Francisco, Cal..	.....do.....	J. R. Hanify.
3945	K. S. C. N.	Sch.	2	4	Brina P. Pendleton	933	821	192.6	38.0	19.0	1902	Belfast, Me.....	New York, N. Y....	Fields S. Pendleton.
77555	K. S. C. P.	St. s.	2	2	*Julia Luckenbach.*⊙	3,100	1,977	313.1	39.4	29.9	1882	Rotterdam, Holland	.....do.....	Edgar F. Luckenbach.
111430	K. S. C. Q.	St. p.	1	2	Ransom B. Fuller...	2,329	1,617	317.5	40.1	14.0	1902	Bath, Me.....	Boston, Mass.....	Eastern S. S. Corporation.
137038	K. S. C. T.	*Sch.	1	3	Emilie.....	1,069	939	216.5	35.2	18.3	1902	.....do.....	.....do.....	New England Coal & Coke Co.
161928	K. S. C. V.	Sch.	1	3	Victor C. Records...	293	263	136.5	28.3	9.7	1902	Sharptown, Md.....	Seaford, Del.....	D. J. Fooks.
130992	K. S. C. W.	St. s.	2	2	New Jersey.....⊙	478	248	148.7	29.4	17.3	1902	Tottenville, N. Y...	New York, N. Y....	United New York and Sandy Hook Pilots' Association.
81843	K. S. D. B.	Sch.	1	4	Wilbert L. Smith...	848	710	184.0	40.5	14.2	1902	Ballard, Wash.....	Pt. Townsend, Wash	Globe Navigation Co.
117118	K. S. D. C.	Sch.	1	2	Smuggler.....	119	91	103.6	24.2	10.6	1902	Essex, Mass.....	Gloucester, Mass...	Gorton-Pew Fisheries Co.
107807	K. S. D. F.	St. s.	1	2	Aurelia.....	424	233	162.9	34.5	11.6	1902	Prosper, Oreg.....	San Francisco, Cal..	Frank W. Trower.
150973	K. S. D. J.	Bkn.	1	4	Puako.....	1,084	1,011	221.0	42.0	17.0	1902	Oakland, Cal.....	.....do.....	Puako Co.
161929	K. S. D. L.	Sch.	1	4	Virginia.....	585	541	170.0	36.8	12.8	1902	Alameda, Cal.....	.....do.....	Virginia Co.
127715	K. S. D. M.	Sch.	1	4	Cecilia Sudden.....	643	545	172.0	38.3	13.2	1902	Fairhaven, Wash...	.....do.....	Sudden & Christenson.
96657	K. S. D. N.	Oa. s.	1	1	Humphrey Toomey.	167	162	105.5	28.5	7.6	1902	Solomons, Md.....	New York, N. Y....	Lewis W. Blix.
96658	K. S. D. T.	St. s.	3	2	HURON.....⊙	3,318	2,590	291.2	43.1	20.6	1902	Philadelphia, Pa....	.....do.....	Clyde S. S. Co.
145954	K. S. D. V.	Sch.	1	4	Taurus.....	551	514	161.1	40.0	13.4	1902	Marshfield, Oreg....	San Francisco, Cal..	Pacific Ship Building Co.
96659	K. S. F. B.	Bkn.	1	4	HAWAII.....	1,065	923	195.7	42.3	17.9	1900	Dumbarton, Scot ..	.....do.....	Hawaii Co.
127718	K. S. F. D.	St. s.	1	2	Centralia.....⊙	487	324	160.5	36.0	12.5	1902	Alameda, Cal.....	.....do.....	Centralia Co.
96660	K. S. F. G.	St. s.	1	2	HONEYBROOK.....	373	253	126.2	26.0	15.2	1902	Philadelphia, Pa....	New York, N. Y....	Lehigh & Wilkes-Barre Coal Co.
107814	K. S. F. H.	Sch.	2	6	Addie M. Lawrence.	2,807	2,195	292.4	48.3	22.2	1902	Bath, Me.....	Portland, Me.....	Eleazer W. Clark.
93343	K. S. F. J.	Sch.	1	4	Mabel Gale.....	762	619	183.5	39.4	15.0	1902	Port Blakeley, Wash	San Francisco, Cal..	Mabel Gale Co.
117219	K. S. F. L.	St. s.	1	0	S. O. Co. No. 14	164	111	91.0	22.0	9.4	1902	Philadelphia, Pa....	New York, N. Y....	Standard Oil Co.
117220	K. S. F. M.	St. s.	1	0	S. O Co. No. 15	164	111	91.0	22.0	9.4	1903	.....do.....	.....do.....	Do.
93345	K. S. F. P.	St. s.	3	4	KANSAN.....	7,913	5,131	490.0	58.3	24.0	1902	Camden, N. J.....	.....do.....	American-Hawaiian S. S. Co.
96661	K. S. F. Q.	Sch.	1	4	Hope Sherwood.....	686	522	172.8	36.6	14.0	1903	Bath, Me.....	Stonington, Conn ..	Atlantic Shipping Co.
121261	K. S. F. T.	Sch.	1	2	Fannie A. Smith...	122	87	103.5	24.4	10.8	1903	Essex, Mass.....	Gloucester, Mass...	Gorton-Pew Fisheries Co.
86656	K. S. F. W.	St. s.	1	2	GULFPORT.....	224	152	102.0	24.0	11.7	1903	Philadelphia, Pa....	Gulfport, Miss.....	J. T. Jones.
157683	K. S. G. D.	St. s.	1	2	Defiance.....	154	104	107.0	22.5	10.7	1903	Baltimore, Md.....	Baltimore, Md.....	P. Dougherty Co.
3956	K. S. G. F.	*Sch.	2	3	Wabash.....	1,186	1,044	185.9	36.8	23.4	1856	Damariscotta, Me..	.....do.....	American Towing and Lightering Co.
117224	K. S. G. H.	St. s.	1	0	S. O. Co. No. 12.....	158	107	90.0	20.5	11.0	1903	Camden, N. J.....	.....do.....	Standard Oil Co.
107823	K. S. G. M.	St. s.	3	2	ARIZONAN.....	8,671	5,621	470.1	57.2	31.5	1903	San Francisco, Cal..	New York, N. Y....	American - Hawaiian S. S. Co.
93355	K. S. G. N.	St. s.	4	2	MONROE.....⊙	4,704	2,896	345.9	46.2	18.0	1903	Newport News, Va ..	.....do.....	Old Dominion S. S. Co.
81853	K. S. G. V.	Sch.	1	3	William Booth.....	545	435	170.0	36.0	12.8	1903	Mystic, Conn.....	New London, Conn.	Carlos Barry.
107828	K. S. G. W.	St. s.	1	1	Amackassin.....	266	181	121.0	30.6	9.9	1902	Tomkins Cove, N. Y.	New York, N. Y....	New York and Hastings Steamboat Co.
121259	K. S. H. C.	St. s.	1	3	FRANCIS H. LEGGETT. ⊙	1,606	975	241.5	41.2	14.8	1903	Newport News, Va .	San Francisco, Cal..	Hicks-Hauptman Trans. Co.
77572	K. S. H. D.	Bkn.	1	4	John C. Meyer.....	932	794	200.0	40.0	15.4	1902	Tacoma, Wash.....	.....do.....	Sudden & Christenson.
141847	K. S. H. J.	St. s.	1	0	L. Y. Schermerhorn	174	118	98.3	22.7	11.4	1903	Camden, N. J.....	Philadelphia, Pa....	American Dredging Co.
86663	K. S. H. L.	Sch.	2	5	Gardiner G. Deering	1,982	1,714	251.6	44.4	25.1	1903	Bath, Me.....	Bath, Me.....	Gardiner G. Deering.
86665	K. S. H. M.	Sch.	1	5	George E. Billings..	1,260	1,103	224.0	42.4	18.3	1903	Port Blakeley, Wash	San Francisco, Cal..	George E. Billings.
137061	K. S. H. N.	Sch.	1	3	Edward R. Baird, jr.	279	238	132.0	28.3	9.8	1903	Bethel, Del.....	Seaford, Del.....	Daniel J. Fooks.
121260	K. S. H. P.	Sch.	2	4	Florence M. Penley..	1,154	937	195.5	40.9	20.6	1903	Bath, Me.....	Bath, Me.....	Percy & Small.
111453	K. S. H. V.	St. s.	1	0	ROSELLE.....	220	149	98.0	24.5	13.8	1903	Philadelphia, Pa....	New York, N. Y....	Central R. R. Co. of N. J.
157690	K. S. J. C.	Sch.	1	3	Doris.....	382	310	142.4	35.2	10.0	1903	Phippsburg, Me....	Gulfport, Miss.....	J. C. Peterson.
93369	K. S. J. F.	St. s.	3	4	VIRGINIAN.....	7,914	5,077	491.5	58.2	24.4	1903	Sparrow Point, Md.	New York, N. Y....	American - Hawaiian S. S. Co.
81862	K. S. J. L.	St. s.	1	2	WHITTIER.....⊙	1,295	798	240.0	32.0	17.5	1903	San Francisco, Cal..	San Francisco, Cal..	Max Dyer.
86669	K. S. J. M.	Sch.	1	2	Griswold L. Keeney.	100	63	90.0	25.0	9.8	1903	Essex, Mass.....	New York, N. Y....	Wallace & Keeney Co.
127743	K. S. J. N.	St. s.	3	2	COL. E. L. DRAKE.⊙	4,205	3,307	360.0	50.0	21.5	1903	Philadelphia, Pa....	San Francisco, Cal..	Standard Oil Co.
117240	K. S. J. Q.	St. s.	1	2	S. N. PARENT.....	1,640	987	241.0	41.1	18.8	1903	Wyandotte, Mich...	Duluth, Minn.....	Great Lakes & St. Lawrence Transptn. Co.
117241	K. S. J. W.	St. s.	1	2	Samson.....	328	223	116.0	32.5	7.5	1903	West Seattle, Wash.	Pt. Townsend, Wash	Inland Navigation Co.
121266	K. S. L. B.	Sch.	2	4	Frederic A. Duggan.	1,137	981	195.5	39.4	18.2	1903	Bath, Me.....	New York, N. Y....	S. K. J. Thompson.
141861	K. S. L. C.	St. s.	2	3	LIGONIER.....⊙	3,737	2,396	352.5	46.4	26.2	1903	Camden, N. J.....	Port Arthur, Tex...	Gulf Refining Co.
127750	K. S. L. D.	St. s.	4	2	CITY OF MACON...⊙	5,311	3,996	377.5	49.0	15.8	1903	Chester, Pa.....	Savannah, Ga.....	Ocean S. S. Co.
161227	K. S. L. F.	Sch.	2	5	KINEO.....	2,128	1,867	259.5	45.3	22.9	1903	Bath, Me.....	Bath, Me.....	Wm. D. Sewall.
.....	K. S. L. J.	Bkn.	2	3	*Andromeda*.....	1,243	1,133	208.0	34.6	22.8	1862	Liverpool, Eng.....	San Francisco, Cal..	James Tyson.
96683	K. S. L. P.	*Sch.	1	4	Hattie.....	1,286	1,163	230.3	39.0	17.3	1903	Bath, Me.....	Boston, Mass.....	New England Coal & Coke Co.
117254	K. S. L. R.	*Sch.	1	3	SHENANGO.....⊙	2,365	1,824	298.0	44.8	21.9	1903	.....do.....	Port Arthur, Tex...	Gulf Refining Co.
157695	K. S. L. V.	Sch.	3	5	Dorothy Palmer....	2,872	2,315	294.6	46.2	22.8	1903	Waldoboro, Me.....	Boston, Mass.....	Palmer fleet.

SEAGOING VESSELS, ARRANGED IN THE ORDER OF SIGNAL LETTERS—Continued.

[Steel vessels in SMALL CAPITALS, iron vessels in *italics*.]

Official No.	Signal letters.	Rig.	Decks.	Masts.	Name of vessel.	Gross tonnage.	Net tonnage.	Length.	Breadth.	Depth.	When built.	Where built.	Home port (where permanent document issues).	Name of managing or principal owner.
								Feet.	*Feet.*	*Feet.*				
93378	K. S. M. B.	St. s.	1	0	MONTCLAIR	130	88	80.0	21.6	11.4	1903	Camden, N. J	New York, N. Y	D., L. & W. R. R. Co.
141868	K. S. M. C.	*Sch.	1	4	Liberty	1,587	1,441	246.2	43.3	19.3	1903	Bath, Me	do	Chas. E. McWilliams.
90684	K. S. M. G.	St. s.	1	1	Huntington	345	216	120.4	28.0	9.8	1903	Noank, Conn	do	Huntington, Norwalk & Bridgeport Steam Ferry Co.
141870	K. S. M. L.	St. s.	2	3	LABIMER ⊙	3,737	2,396	352.5	46.4	26.2	1903	Camden, N. J	Port Arthur, Tex	Gulf Refining Co.
86679	K. S. M. P.	Sch.	1	4	George W. Elzey, jr.	690	577	183.7	37.2	13.0	1903	Bath, Me	Seaford, Del	George W. Elzey.
77588	K. S. M. Q.	Sch.	2	4	John B. Blemiller	1,077	858	188.3	38.2	21.8	1903	do	Bath, Me	Carl K. Crosby.
93395	K. S. M. W.	St. s.	1	2	Monhegan	387	212	128.0	26.7	11.2	1903	Rockland, Me	Boston, Mass	Eastern S. S. Corporation.
127768	K. S. N. B.	St. s.	3	2	CALVIN AUSTIN ⊙	3,826	2,853	298.9	60.8	17.8	1903	Wilmington, Del	do	Do.
200220	K. S. N. D.	Sch.	1	2	Mary F. Curtis	121	85	101.3	24.0	11.2	1903	Essex, Mass	Gloucester, Mass	Gorton-Pew Fisheries Co.
77587	K. S. N. F.	St. s.	1	2	JOHN SHARPLES	1,614	919	255.0	41.0	18.0	1903	West Superior, Wis.	Port Huron, Mich	Reid Wrecking Co.
96692	K. S. N. H.	St. s.	1	2	H. G. DALTON	1,614	919	255.0	41.0	18.0	1903	do	Duluth, Minn	Great Lakes & St. Lawrence Transptn. Co.
111474	K. S. N. L.	St. p.	1	0	Ramona	575	362	118.0	29.0	12.2	1903	Alameda, Cal	San Diego, Cal	San Diego & Coronado Ferry Co.
200023	K. S. N. R.	St. s.	1	0	Reliance	251	122	109.8	30.5	10.1	1903	Bath, Me	Portland, Me	Charles E. Rowe.
200091	K. S. P. C.	St. s.	1	2	ALBERT M. MARSHALL.	1,640	987	241.0	41.1	18.8	1903	Wyandotte, Mich	Duluth, Minn	Great Lakes & St. Lawrence Transptn. Co.
200095	K. S. P. D.	Sch.	1	3	Emma S. Lord	374	300	139.8	32.2	10.5	1903	Millbridge, Me	Bangor, Me	Henry Lord.
200129	K. S. P. G.	St. s.	1	2	SAN GABRIEL	484	312	158.0	33.6	11.0	1903	Alameda, Cal	Los Angeles, Cal	Kerckhoff, Cuzner Mill & Lumber Co.
200146	K. S. P. J.	*Sch.	2	4	S. O. Co. No. 92	3,248	3,044	302.4	43.3	28.6	1903	Port Richmond, N. Y	New York, N. Y	Standard Oil Co.
200196	K. S. P. T.	Sch.	1	3	Phillips M. Brooks	243	243	132.5	28.2	10.1	1903	Madison, Md	Crisfield, Md	Jos. W. Brooks, jr.
200181	K. S. P. V.	St. s.	1	2	A. D. DAVIDSON	1,640	987	241.0	41.1	18.8	1903	Wyandotte, Mich	Duluth, Minn	Great Lakes & St. Lawrence Transptn. Co.
200201	K. S. P. W.	Sch.	2	5	Elizabeth Palmer	3,065	2,446	300.4	48.3	23.3	1903	Bath, Me	Boston, Mass	Palmer fleet.
200202	K. S. Q. B.	Sch.	1	3	Georgia D. Jenkins	471	398	149.6	34.3	11.8	1903	Phippsburg, Me	New York, N. Y	W. C. Reid.
200229	K. S. Q. D.	Sch.	1	3	Sausalito	367	326	142.5	35.5	10.0	1903	San Francisco, Cal	Portland, Oreg	F. W. Carey.
200233	K. S. Q. F.	Sch.	1	3	Frank Huckins	545	457	152.8	35.8	13.2	1903	Bath, Me	New York, N. Y	Bernard L. Tim.
200259	K. S. Q. J.	Sch.	2	4	Elizabeth T. Doyle	781	660	174.3	36.0	18.4	1903	Boston, Mass	Providence, R. I	John J. Shanley.
200265	K. S. Q. L.	Sch.	1	4	Alex. T. Brown	788	654	180.9	40.2	14.4	1903	Ballard, Wash	Pt. Townsend, Wash	Globe Navigation Co.
200272	K. S. Q. M.	St. s.	1	2	Paul Jones	945	545	189.3	39.3	20.1	1903	New London, Conn	New London, Conn	Thames Towboat Co.
200273	K. S. Q. N.	*Sch.	1	3	J. Carlton Hudson	880	823	198.5	36.4	14.6	1903	Bath, Me	Wilmington, Del	Hudson Transportation Co.
130696	K. S. Q. P.	St. s.	3	0	NEWPORT NEWS	1,535	1,043	260.0	46.0	14.1	1895	Newport News, Va	Washington, D. C	Norfolk and Washington Stbt. Co.
200282	K. S. Q. R.	St. s.	1	2	Pomo	368	235	130.5	32.6	10.7	1903	Fairhaven, Cal	San Francisco, Cal	Albion River S. S. Co.
200413	K. S. R. F.	Sch.	1	3	E. Marie Brown	456	378	152.9	35.6	11.5	1903	Thomaston, Me	Thomaston, Me	George Elliot.
200416	K. S. R. G.	Sch.	1	4	Robert H. McCurdy	735	602	178.0	37.2	13.0	1903	Rockland, Me	Boston, Mass	Lewis K. Thurlow.
200426	K. S. R. H.	*Sch.	1	3	Annie	1,098	989	221.0	35.5	18.1	1903	Bath, Me	do	New England Coal & Coke Co.
200427	K. S. R. J.	Sch.	2	4	Eleanor F. Bartram	1,114	920	202.4	38.8	18.9	1903	East Boothbay, Me	do	William H. Randall.
200428	K. S. R. L.	Sch.	2	6	DELAWARE SUN	3,708	3,470	316.0	48.0	28.9	1903	Quincy, Mass	Philadelphia, Pa	Sun Co.
200439	K. S. R. N.	St. s.	1	2	ASTRAL ⊙	616	418	157.0	30.0	16.5	1903	Philadelphia, Pa	New York, N. Y	Standard Oil Co.
200448	K. S. R. Q.	St. s.	1	0	CRISFIELD	236	160	110.5	24.1	12.6	1903	Sparrow Point, Md	Philadelphia, Pa	N. Y., Phila. & Norfolk R. R. Co.
200465	K. S. R. T.	St. s.	1	2	DAUNTLESS	269	144	121.5	24.5	15.0	1903	San Francisco, Cal	San Francisco, Cal	J. D. Spreckels & Bro. Co.
200468	K. S. R. V.	St. s.	3	2	SAN JACINTO ⊙	6,069	3,870	380.0	53.0	24.7	1903	Chester, Pa	New York, N. Y	Mallory S. S. Co.
200470	K. S. R. W.	Sch.	2	4	Horace A. Stone	1,376	1,237	208.5	38.6	20.7	1903	Brewer, Me	Boston, Mass	Lewis K. Thurlow.
200471	K. S. T. B.	St. s.	2	2	LEWIS LUCKENBACH. ⊙	3,905	2,574	355.0	48.0	28.0	1903	Camden, N. J	New York, N. Y	Edgar F. Luckenbach.
200473	K. S. T. C.	Sch.	1	3	Richard Linthicum	191	191	121.5	24.8	9.0	1903	Church Creek, Md	Baltimore, Md	Thomas B. Webster.
200478	K. S. T. D.	St. s.	1	1	WILLIAM M. WADLEY.	154	104	89.7	21.5	10.5	1903	Chester, Pa	New York, N. Y	Ocean S. S. Co.
200493	K. S. T. H.	St. s.	5	4	MONGOLIA ⊙	13,638	8,750	600.0	65.3	23.1	1903	Camden, N. J	do	Pacific Mail S. S. Co.
200501	K. S. T. J.	Sch.	1	3	Fred W. Ayer	387	314	142.5	35.3	10.1	1903	Phippsburg, Me	Bangor, Me	F. W. Ayer.
200505	K. S. T. L.	Sch.	1	4	Salisbury	597	485	167.7	35.8	12.3	1903	Bath, Me	Crisfield, Md	Walter B. Miller.
200530	K. S. T. N.	St. s.	3	4	MISSOURIAN	7,914	5,077	491.5	58.2	24.4	1903	Sparrow Point, Md	New York, N. Y	American-Hawaiian S. S. Co.
201073	K. S. T. P.	St. s.	2	2	Jefferson ⊙	1,615	895	207.0	40.0	22.7	1904	Tacoma, Wash	Pt. Townsend, Wash	Alaska S. S. Co.
200554	K. S. T. Q.	St. s.	1	2	Elizabeth	363	284	142.0	35.8	9.9	1903	San Francisco, Cal	San Francisco, Cal	Emil T. Kruse.
200557	K. S. T. R.	St. s.	1	0	JOHN F. LEWIS	157	107	90.0	20.5	10.8	1904	Camden, N. J	Philadelphia, Pa	James E. Hughes.
200572	K. S. T. V.	Sch.	2	4	Henry F. Kreger	1,250	991	203.4	40.1	21.8	1903	Bath, Me	Portland, Me	Eleazer W. Clark.
200586	K. S. V. B.	St. s.	1	2	WYOMISSING	222	151	104.6	24.0	11.8	1904	Philadelphia, Pa	Philadelphia, Pa	Reading Co.
200589	K. S. V. D.	Sch.	2	5	Crescent	1,443	1,334	240.4	44.0	19.0	1904	Fairhaven, Cal	San Francisco, Cal	Crescent Co.
200595	K. S. V. F.	St. s.	2	2	LANSING ⊙	4,560	3,428	389.4	47.2	27.6	1890	Newcastle, Eng	New York, N. Y	Union S. S. Co.
200599	K. S. V. G.	Sch.	2	4	James B. Drake	1,153	991	196.3	39.6	18.4	1904	Bath, Me	Bath, Me	James B. Drake & Sons.
200624	K. S. V. L.	St. s.	1	2	CONESTOGA	617	420	158.0	29.1	17.0	1904	Sparrow Point, Md	Philadelphia, Pa	Reading Co.
200628	K. S. V. M.	*Sch.	1	3	Beattie	1,117	1,009	221.5	35.5	18.5	1904	Bath, Me	Boston, Mass	New England Coal and Coke Co.
200634	K. S. V. P.	Sch.	1	3	George D. Edmands	541	438	158.7	35.5	13.6	1904	Mystic, Conn	do	Francis G. Boggs.
200640	K. S. V. R.	St. s.	2	2	F. A. Kilburn ⊙	997	612	201.2	29.7	20.0	1904	Fairhaven, Cal	San Francisco, Cal	North Pacific S. S. Co.

SEAGOING VESSELS, ARRANGED IN THE ORDER OF SIGNAL LETTERS—Continued.

[Steel vessels in SMALL CAPITALS, iron vessels in *italics*.]

Official No.	Signal letters.	Rig.	Decks.	Masts.	Name of vessel.	Gross tonnage.	Net tonnage.	Length.	Breadth.	Depth.	When built.	Where built.	Home port (where permanent document issues).	Name of managing or principal owner.
								Feet.	*Feet.*	*Feet.*				
200647	K. S. V. W.	*Sch.	1	2	*Marion*	693	684	175.1	28.6	18.8	1868	Dundee, Scotland	New York, N. Y.	N. Y., Susquehanna & Western Coal Co.
200662	K. S. W. B.	Sch.	3	4	Edward H. Cole	1,791	1,395	228.0	43.2	20.7	1904	Rockland, Me.	Boston, Mass.	Crowell & Thurlow.
200690	K. S. W. C.	St. s.	4	4	MANCHURIA ⊙	13,638	8,750	600.0	65.3	23.1	1904	Camden, N. J.	New York, N. Y.	Pacific Mail S. S. Co.
200699	K. S. W. D.	Sch.	2	4	Frontenac	1,704	1,457	225.5	43.9	19.8	1904	Bath, Me.	Boston, Mass.	William Randall.
200698	K. S. W. H.	St. s.	1	2	Westerner	601	369	160.6	36.0	12.6	1904	Aberdeen, Wash.	New York, N. Y.	Olson & Mahony S. S. Co.
200718	K. S. W. J.	Sch.	1	4	Anthony D. Nichols	680	564	172.0	36.6	13.5	1904	Bath, Me.	do	Charles K. Nichols.
140610	K. S. W. L.	Sch.	1	2	Lady Elgin	75	45	77.2	21.8	7.8	1883	Boothbay, Me.	do	S. B. Miller & Co.
200725	K. S. W. M.	St. s.	1	2	LIKE LIKE	374	214	136.1	30.1	11.5	1904	San Francisco, Cal.	Honolulu, Hawaii	Inter-Island Steam Navigation Co.
200761	K. S. W. Q.	St. s.	1	0	TRANSFER No. 16	268	182	112.0	26.2	14.0	1904	Philadelphia, Pa.	New Haven, Conn.	N. Y., New Haven and Hartford R. R. Co.
111334	K. S. W. R.	Sch.	1	2	Ruth E. Pember	95	56	92.3	22.8	9.7	1901	Tottenville, N. Y.	New York, N. Y.	John Feeney.
107313	K. S. W. T.	Sch.	1	2	A. S. Caswell	72	46	80.8	22.2	8.4	1897	Essex, Mass.	do	Wallace & Keeney Co.
200778	K. T. B. C.	Sch.	2	5	Magnus Manson	1,751	1,526	223.0	43.2	22.0	1904	Bath, Me.	New Haven, Conn.	Benedict-Manson Marine Co.
200785	K. T. B. D.	*Sch.	1	3	Norfolk	589	558	197.9	30.0	11.8	1904	Elkton, Md.	Baltimore, Md.	P. Dougherty Co.
200786	K. T. B. F.	*Sch.	1	4	Oley	1,780	1,672	256.0	43.0	20.0	1904	Noank, Conn.	Philadelphia, Pa.	Reading Co.
200789	K. T. B. G.	*Sch.	2	5	S. O. Co. No. 94 ⊙	4,167	3,934	360.5	50.0	27.0	1904	Shooter Island, N. Y.	New York, N. Y.	Standard Oil Co.
200793	K. T. B. H.	Sch.	2	5	Singleton Palmer	2,859	2,357	294.9	45.4	28.2	1904	Waldoboro, Me.	Boston, Mass.	Palmer fleet.
200799	K. T. B. J.	St. s.	1	0	TRANSFER No. 17	268	182	112.0	26.2	14.0	1904	Philadelphia, Pa.	New Haven, Conn.	N. Y., New Haven and Hartford R. R. Co.
200822	K. T. B. Q.	St. s.	1	1	F. H. Beckwith	195	118	130.7	22.0	9.3	1904	Pocomoke City, Md.	New London, Conn.	Niantic Menhaden Oil and Guano Co.
115959	K. T. B. R.	Sch.	1	2	Sir Knight	80	44	79.4	23.0	7.9	1885	Boothbay, Me.	New York, N. Y.	George W. Lynch.
200840	K. T. B. S.	St. s.	4	2	CITY OF COLUMBUS ⊙	5,433	4,111	377.5	49.0	15.8	1904	Chester, Pa.	Savannah, Ga.	Ocean S. S. Co.
200844	K. T. B. V.	St. s.	1	0	TRANSFER No. 18	268	182	112.0	26.2	14.0	1904	Philadelphia, Pa.	New Haven, Conn.	N. Y., New Haven and Hartford R. R. Co.
200856	K. T. C. B.	St. s.	1	2	NUSHAGAK ⊙	739	478	175.5	34.0	14.5	1904	Alameda, Cal.	San Francisco, Cal.	Alaska Packers' Assn.
200863	K. T. C. D.	Sch.	1	3	Margaret M. Ford	365	291	132.0	34.5	11.7	1904	Vinal Haven, Me.	New York, N. Y.	James O. Webster.
200888	K. T. C. L.	St. p.	1	2	Old Colony	741	434	184.2	32.5	11.3	1904	Chelsea, Mass.	Boston, Mass.	Nantasket Beach Steamboat Co.
200905	K. T. C. P.	St. s.	1	0	Imperial	160	109	107.5	21.6	11.0	1904	Baltimore, Md.	Bath, Me.	Knickerbocker Steam Towage Co.
200922	K. T. C. V.	Sch.	1	2	Lucania	147	104	108.9	25.0	11.8	1904	Gloucester, Mass.	Gloucester, Mass.	Sylvanus Smith & Co.
200930	K. T. D. B.	St. s.	1	0	NANUET	217	148	102.2	24.4	12.3	1904	Port Richmond, N. Y.	New York, N. Y.	Erie R. R. Co.
200931	K. T. D. C.	St. s.	1	0	WAVERLY	217	148	102.2	24.4	12.3	1904	do	do	Do.
200939	K. T. D. F.	Sch.	1	4	J. W. Clise	845	715	185.6	41.0	14.0	1904	Ballard, Wash.	Seattle, Wash.	Globe Navigation Co.
200941	K. T. D. G.	St. s.	1	2	BOSTON ⊙	3,626	2,466	292.6	63.0	20.4	1904	Quincy, Mass.	Fall River, Mass.	New England S. S. Co.
200955	K. T. D. J.	*Sch.	2	5	S. O. Co. No. 95 ⊙	4,167	3,939	360.5	50.0	27.0	1904	Shooter Island, N. Y.	San Francisco, Cal.	Standard Oil Co.
200961	K. T. D. L.	Sch.	1	4	Louis Bossert	605	488	169.6	36.2	12.8	1904	Bath, Me.	New York N. Y.	Louis Bossert & Son.
200962	K. T. D. M.	St. s.	1	0	P. R. R. No. 32	201	137	99.0	24.0	12.0	1904	Sparrow Point, Md.	Perth Amboy, N. J.	Penna. R. R. Co.
200980	K. T. D. P.	St. p.	1	2	J. T. Morse	780	410	199.0	31.0	12.1	1904	Boston, Mass.	Boston, Mass.	Eastern S. S. Corporation.
201033	K. T. D. R.	St. s.	1	3	Northland ⊙	845	560	195.0	39.2	14.6	1904	Fairhaven, Cal.	San Francisco, Cal.	E. J. Dodge Co.
201040	K. T. D. S.	St. s.	5	4	MINNESOTA ⊙	20,718	13,323	622.0	73.5	19.0	1904	New London, Conn.	New York, N. Y.	Great Northern S. S. Co.
201047	K. T. D. W.	St. s.	1	1	Joseph Wharton	245	101	126.0	22.3	9.8	1904	Wilmington, Del.	Tappahannock, Va.	McNeal, Edwards Co.
201051	K. T. F. B.	Sch.	1	3	Flora A. Kimball	401	321	140.7	32.3	11.4	1904	Millbridge, Me.	Bangor, Me.	Henry Lord.
201054	K. T. F. C.	St. s.	1	2	Charles J. Colonna	231	157	123.5	22.0	10.5	1904	Berkley, Va.	Tappahannock, Va.	Seaboard Oil & Transp. Co.
201058	K. T. F. D.	St. s.	1	2	Cabrillo ⊙	611	387	182.0	32.0	13.5	1904	San Pedro, Cal.	Los Angeles, Cal.	Wilmington Transportation Co.
201067	K. T. F. G.	Sch.	3	5	Margaret Haskell	2,114	1,870	252.3	48.0	20.5	1904	Camden, Me.	Boston, Mass.	Coastwise Transportation Co.
201083	K. T. F. H.	St. s.	1	0	St. Johns	81	33	80.0	20.0	8.5	1904	Jacksonville, Fla.	Jacksonville, Fla.	Jacksonville Forwarding Co.
201102	K. T. F. M.	Sch.	1	2	Independence II	145	109	111.0	25.4	11.8	1904	Essex, Mass.	Gloucester, Mass.	Cunningham & Thompson Co.
201103	K. T. F. N.	St. s.	4	2	CITY OF ATLANTA ⊙	5,433	4,111	377.5	49.0	15.8	1904	Chester, Pa.	Savannah, Ga.	Ocean S. S. Co.
201104	K. T. F. P.	St. s.	1	2	EDGAR F. CONEY	153	104	102.0	20.8	10.6	1904	Camden, N. J.	Brunswick, Ga.	South Atlantic Towing Co.
200899	K. T. F. Q.	Sch.	1	2	Cavalier	135	96	105.2	25.0	11.2	1904	Essex, Mass.	Gloucester, Mass.	Cunningham & Thompson.
201418	K. T. F. S.	Sch.	1	2	Mystery	114	78	98.5	23.8	11.2	1904	Gloucester, Mass.	do	Gorton-Pew Fisheries Co.
201118	K. T. F. W.	Sch.	1	4	William J. Quillin	695	575	176.7	37.4	13.8	1904	Bath, Me.	Seaford, Del.	Roland F. Quillin.
201136	K. T. G. C.	*Sch.	1	3	Dendron	592	559	198.0	30.1	11.8	1904	Elkton, Md.	Baltimore, Md.	P. Dougherty Co.
201154	K. T. G. D.	*Sch.	1	3	Horace A. Allyn	859	748	190.6	35.2	16.3	1904	Bath, Me.	Philadelphia, Pa.	Penn Gas Coal Co.
201165	K. T. G. F.	St. s.	1	2	Toledo	211	135	97.2	21.6	8.6	1904	Fairhaven, Cal.	Seattle, Wash.	Pacific Coast and Norway Packing Co.
201167	K. T. G. H.	*Sch.	1	4	Spring	1,780	1,672	256.0	43.0	20.0	1904	Noank, Conn.	Philadelphia, Pa.	Reading Co.
201169	K. T. G. J.	St. s.	4	2	ONTARIO ⊙	3,099	1,952	292.2	42.2	15.9	1904	Camden, N. J.	Baltimore, Md.	Merchants & Miners' Transportation Co.
201177	K. T. G. M.	St. s.	1	0	P. R. R. No. 4	121	82	75.0	21.1	10.4	1904	Philadelphia, Pa.	Philadelphia, Pa.	Penna. R. R. Co.
201187	K. T. G. N.	Sch.	2	5	Grace A. Martin	3,129	2,624	302.0	48.1	28.6	1904	Bath, Me.	Bath, Me.	Samuel R. Percy.

SEAGOING VESSELS, ARRANGED IN THE ORDER OF SIGNAL LETTERS—Continued.

[Steel vessels in SMALL CAPITALS, iron vessels in *italics*.]

Official No.	Signal letters.	Rig.	Decks.	Masts.	Name of vessel.	Gross tonnage.	Net tonnage.	Length.	Breadth.	Depth.	When built.	Where built.	Home port (where permanent document issues).	Name of managing or principal owner.
								Feet.	*Feet.*	*Feet.*				
201200	K.T. G. P.	*Sch.	1	3	Mingo	954	865	193.6	35.0	17.6	1904	Noank, Conn	Philadelphia, Pa	Reading Co.
201214	K.T.G.R.	Sch.	1	3	George E. Klinck	560	460	152.6	36.4	12.6	1904	Mystic, Conn	New London, Conn.	Carlos Barry.
201228	K.T.G.V.	Sch.	1	4	Dorothy Belle	438	447	163.8	36.0	12.0	1904	Leesburg, N. J	Bridgeton, N. J	Russell & Compton.
201265	K.T. H. B.	*Sch.	1	3	Charles F. Prichard	861	753	190.0	35.3	16.1	1904	Bath, Me	Philadelphia, Pa	Penn Gas Coal Co.
201271	K.T.H. D.	St. s.	1	2	Graywood	915	607	195.0	39.2	16.7	1904	Fairhaven, Cal	San Francisco, Cal.	Graywood S. S. Co.
201284	K.T. H. J.	Sch.	1	3	Daniel Bailey	281	234	134.2	29.6	9.2	1904	Noank, Conn	New York, N. Y	Tremley Transportation Co.
201287	K.T. H. L.	St. s.	1	2	WELLINGTON	334	227	126.0	27.0	15.8	1904	Port Richmond, N.Y.	Philadelphia, Pa	Henry W. Cook.
201311	K.T.H. N.	St. s.	3	2	MOHICAN	2,255	1,770	237.9	40.1	19.5	1904	Philadelphia, Pa	New York, N. Y	Clyde S. S. Co.
201321	K.T. H. P.	Sch.	1	3	General Whiting	490	421	150.7	35.3	10.0	1904	Mobile, Ala	Nogales, Ariz	Mahogany Lumber and Transptn. Co.
201348	K.T. H. S.	Sch.	1	2	Onato	140	105	101.0	24.6	11.8	1904	Essex, Mass	Boston, Mass	E. A. Malone.
201356	K.T. H.V.	Sch.	3	4	Augustus H. Babcock.	1,589	1,299	216.5	41.0	19.0	1904	Brewer, Me	do	Lewis K. Thurlow.
201359	K.T.H.W.	St. s.	1	2	COLUMBIA	212	144	101.5	23.0	12.5	1904	Camden, N. J	Savannah, Ga	Rafail S. Salas.
201360	K.T. J. B.	St. s.	1	2	J. W. TERRY	130	88	85.5	22.1	10.3	1904	Port Richmond, N. Y.	Galveston, Tex	Gulf and Interstate R.R.Co.
201365	K. T. J. C.	*Sch.	1	3	Barry	954	865	193.6	35.0	17.6	1904	Noank, Conn	Philadelphia, Pa	Reading Co.
201375	K. T. J. F.	*Sch.	2	3	South Land	869	835	203.0	35.0	18.0	1904	Jacksonville, Fla	do	H. W. Cook.
201378	K. T. J. G.	Sch.	3	4	Margaret Thomas	1,427	1,161	201.1	40.7	19.6	1904	Thomaston, Me	Boston, Mass	Lewis K. Thurlow.
201383	K.T. J. H.	Sch.	1	2	Ingomar	143	103	104.8	25.7	11.4	1904	Essex, Mass	Gloucester, Mass	Cunningham & Thompson.
201384	K. T. J. L.	St. s.	1	0	Southern	95	64	82.5	19.4	8.8	1904	Solomons, Md	Philadelphia, Pa	Southern Transportation Co.
201394	K.T. J. M.	Sch.	2	4	Ellen Little	999	807	188.2	39.2	11.7	1904	Rockland, Me	Boston, Mass	Lewis K. Thurlow.
201396	K.T. J. P.	Sch.	1	3	Anna M. Hudson	338	299	133.5	31.8	10.0	1904	Bethel, Del	Seaford, Del	Daniel J. Fooks.
201397	K.T. J. Q.	St. s.	2	2	DOROTHY	505	287	147.0	24.8	16.8	1891	Bergen, Norway	Wilmington, Del	Delaware Transptn. Co.
201420	K.T. J.V.	*Sch.	1	2	Berkley	650	553	180.7	36.1	12.4	1904	Bath, Me	Fall River, Mass	Staples Transptn. Co.
201425	K.T. J.W.	St. s.	1	2	Wailele	515	339	163.4	36.0	12.5	1904	Fairhaven, Cal	Honolulu, Hawaii	Inter-Island Steam Navigation Co.
201440	K.T. L. B.	St. s.	1	2	Norwood ⊙	760	492	203.0	38.5	15.0	1904	Winslow, Wash	San Francisco, Cal.	Sudden & Christenson.
201451	K.T. L. C.	St. s.	1	0	Anna E. Combes	138	114	113.6	23.2	6.6	1904	East Rockaway, N. Y.	Stamford, Conn	Waterside Transptn. Co.
201458	K.T. L. F.	St. s.	1	2	Virginian	179	122	102.5	22.5	10.4	1904	Camden, N. J	Philadelphia, Pa	Southern Transptn.Co.
201462	K.T. L. G.	*Sch.	1	2	ALLEGHENY	396	371	170.5	27.0	9.5	1904	Newburgh, N. Y	Port Arthur, Tex	Gulf Refining Co.
201483	K.T. L. J.	St. s.	1	2	San Juan	284	128	118.0	24.5	13.5	1904	Seattle, Wash	Seattle, Wash	San Juan Fishing and Packing Co.
201484	K.T. L. M.	Sch.	3	5	Jane Palmer	3,138	2,823	308.6	49.0	22.4	1904	Boston, Mass	Boston, Mass	Palmer fleet.
201493	K.T. L. N.	St. s.	1	2	JOSEPH W. FORDNEY.	3,667	2,297	344.5	46.0	31.0	1901	Newcastle, Eng	Cleveland, Ohio	Merida S. S. Co.
201500	K.T. L. P.	Sch.	2	4	Forest City	1,498	1,294	219.7	41.7	19.2	1904	Millbridge, Me	Savannah, Ga	Paulsen Co.
201514	K.T. L. R.	Sch.	2	5	Marcus L. Urann	1,899	1,576	251.7	44.3	24.1	1904	Phippsburg, Me	Boston, Mass	Coastwise Transportation Co.
201520	K.T. L. S.	*Sch.	1	2	George R. Stetson	675	577	175.8	35.1	14.1	1904	Bath, Me	Philadelphia, Pa	Penn Gas Coal Co.
201521	K.T. L.V.	*Sch.	2	3	South West	869	835	203.0	35.0	18.0	1904	Jacksonville, Fla	Jacksonville, Fla	Waldo E. Cummer.
201526	K.T. L.W.	*Sch.	1	2	MINGO	397	371	170.5	27.0	9.5	1904	Newburgh, N. Y	Port Arthur, Tex	Gulf Refining Co.
201527	K.T. M. B.	Sch.	3	4	Addison E. Bullard	1,485	1,223	218.6	42.7	19.9	1904	Rockport, Me	Boston, Mass	J. B. Crocker.
201528	K.T. M. C.	St. s.	1	2	LENAPE	637	433	157.7	29.0	17.2	1904	Camden, N. J	Philadelphia, Pa	Reading Co.
201533	K.T. M. D.	Sch.	1	4	Judge Boyce	698	558	177.8	37.4	13.5	1904	Bath, Me	Seaford, Del	Orlando V. Wootten.
201535	K.T. M. F.	Sch.	1	4	George W. Truitt, jr.	779	647	187.0	38.1	13.3	1904	do	do	John R. Eskridge.
201543	K.T.M.H.	Sch.	2	4	E. Starr Jones	916	788	185.8	38.1	19.2	1904	Thomaston, Me	Thomaston, Me	George Elliot.
201544	K.T. M. J.	St. s.	1	2	Vanguard ⊙	358	228	137.5	32.5	10.8	1904	Alameda, Cal	San Francisco, Cal.	E. J. Dodge Co.
201545	K.T. M. L.	St. s.	1	0	Arabs	155	91	109.5	24.5	12.0	1904	San Francisco, Cal	New York, N. Y	Pacific Mail S. S. Co.
201549	K.T.M.N.	Sch.	2	5	Harwood Palmer	2,885	2,400	301.7	46.3	27.8	1904	Waldoboro, Me	Boston, Mass	Palmer fleet.
201550	K.T. M. P.	Sch.	1	3	Hugh Hogan	392	355	160.0	38.8	9.8	1904	Marshfield, Oreg	Portland, Oreg	Tidewater Mill Co.
201556	K.T. M. R.	St. s	1	2	ELMER A. KEELER ⊙	236	160	111.4	23.9	12.9	1904	Port Richmond, N.Y.	New York, N. Y	Elmer A. Keeler.
201557	K.T. M.S.	St. s.	1	0	Nonpareil	167	99	101.0	25.0	12.0	1904	Noank, Conn	Baltimore, Md	Merchants and Miners' Transportation Co.
201559	K.T. M.V.	Sch.	1	3	Persis A. Colwell	516	440	160.5	35.2	12.0	1904	Phippsburg, Me	New York, N. Y	Fred. H. Colwell.
201579	K.T. N. B.	Sch.	1	4	John Bossert	601	492	170.7	36.0	12.8	1904	Bath, Me	do	Louis Bossert & Son.
201587	K.T. N. C.	Sch.	2	6	Ruth E. Merrill	3,003	2,359	301.0	48.2	23.7	1904	do	Portland, Me	Eleazer W. Clark.
201593	K.T. N. D.	St. s.	1	0	S. O. Co. No. 11	129	87	81.7	20.5	9.9	1904	Philadelphia, Pa	New York, N. Y	Standard Oil Co.
201594	K.T. N. F.	St. s.	1	0	ATLANTIC	129	87	81.7	20.5	9.9	1904	do	Philadelphia, Pa	Atlantic Refining Co.
201603	K.T. N. G.	*Sch.	1	3	Molino	954	865	193.6	35.0	17.6	1904	Noank, Conn	do	Reading Co.
201604	K.T.N. H.	*Sch.	1	3	Worcester	625	594	200.0	30.1	12.6	1904	Elkton, Md	Baltimore, Md	P. Dougherty Co.
93108	K.T. N. M.	Sch.	1	2	Mary P. Mosquita	85	57	84.5	22.7	9.0	1901	Essex, Mass	New York, N. Y	S. B. Miller & Co.
201630	K.T. N. P.	*Sch.	1	5	John Forsyth	2,198	2,067	279.4	47.4	21.5	1904	New London, Conn	New London, Conn	Thames Towboat Co.
201637	K.T.N. R.	Sch.	2	5	Dorothy B. Barrett	2,058	1,799	259.5	45.4	25.1	1904	Bath, Me	Bath, Me	Gardiner G. Deering.
201638	K.T. N. S.	Sch.	2	3	*Monterey*	1,854	1,694	260.0	39.5	24.0	1878	Southampton, Eng	San Francisco, Cal.	Associated Oil Co.
201645	K.T. N.W.	St. s.	3	2	CAPTAIN A. F. LUCAS. ⊙	4,188	3,252	360.0	50.0	21.5	1904	Richmond, Va	do	Standard Oil Co.
201655	K.T. P. C.	Sch.	2	4	Alice May Davenport.	1,144	952	194.6	39.4	18.3	1905	Bath, Me	Bath, Me	James B. Drake & Sons.
201658	K.T. P. F.	Sch.	1	4	George F. Scannell	590	475	169.2	36.5	13.3	1904	Mystic, Conn	New York, N. Y	Edward H. Jones.
162281	K.T. P. G.	St. s.	1	2	Helen P. Drew	286	178	134.6	32.2	10.5	1904	Hoquiam, Wash	San Francisco, Cal.	L. E. White Lumber Co.

SEAGOING VESSELS, ARRANGED IN THE ORDER OF SIGNAL LETTERS—Continued.

[Steel vessels in SMALL CAPITALS, iron vessels in *italics*.]

Official No.	Signal letters.	Rig.	Decks.	Masts.	Name of vessel.	Gross tonnage.	Net tonnage.	Length.	Breadth.	Depth.	When built.	Where built.	Home port (where permanent document issues).	Name of managing or principal owner.
								Feet.	*Feet.*	*Feet.*				
201673	K.T.P.H.	*Sch.	1	4	Cumru	1,780	1,672	256.0	43.0	20.0	1905	Noank, Conn	Philadelphia, Pa	Reading Co.
201677	K.T.P.J.	Sch.	1	4	Evelyn W. Hinkly	698	558	179.4	37.1	12.5	1905	Bath, Me	Portland, Me	Eleazer W. Clark.
201688	K.T.P.N.	Sch.	1	4	Orleans	751	605	180.0	38.0	13.9	1905	do	Boston, Mass	R. R. Freeman.
201689	K.T.P.Q.	Shp.	2	4	MANGA REVA	2,214	2,052	284.5	42.5	24.7	1891	Glasgow, Scotland	New York, N.Y	Manga Reva Co.
201690	K.T.Q.B.	St. s.	1	0	GEO. F. RANDOLPH	211	144	112.0	23.0	11.2	1905	Baltimore, Md	Baltimore, Md	Balto. & Ohio R.R.Co.
105329	K.T.Q.F.	Sch.	1	2	Augusta H.Johnson	65	62	75.5	21.7	7.5	1874	Gloucester, Mass	New York, N.Y	Richard Copsey.
3656	K.T.Q.G.	Sch.	1	2	Bertha L. Barker	85	58	80.1	22.7	9.2	1895	Essex, Mass	do	John Feeney.
136232	K.T.Q.H.	Sch.	1	2	Emma and Helen	94	62	84.7	23.0	9.2	1891	do	do	George T. Moon Co.
140819	K.T.Q.J.	Sch.	1	2	Lilla B. Fernald	82	48	81.4	22.5	8.2	1886	Boothbay, Me	do	Do.
202581	K.T.Q.M.	Sch.	1	2	Juno	119	85	96.0	24.0	10.8	1905	Gloucester, Mass	Gloucester, Mass	Gorton-Pew Fisheries Co.
201723	K.T.Q.P.	St. p.	2	2	PROVIDENCE ⊙	4,365	2,502	379.4	50.0	18.6	1905	Quincy, Mass	Fall River, Mass	New England S.S.Co.
201735	K.T.Q.R.	Sch.	3	4	Governor Powers	1,962	1,579	237.2	44.3	20.8	1905	Rockland, Me	Boston, Mass	Lewis K. Thurlow.
201745	K.T.Q.S.	Sch.	1	2	Ethel Mildred	96	62	86.8	22.7	10.6	1905	Essex, Mass	New York, N.Y	Alvah W. Haff.
201799	K/T.R.G.	Sch.	1	2	Benjamin M. Wallace.	77	53	82.2	22.3	9.1	1905	do	do	Wallace & Keeney Co.
201808	K.T.R.M.	*Sch.	1	3	Somerset	629	597	200.0	30.2	12.6	1905	Elkton, Md	Baltimore, Md	P. Dougherty Co.
77131	K.T.R.N.	Sch.	1	2	John A. Ericsson	60	57	75.5	20.0	8.4	1894	Essex, Mass	Savannah, Ga	G. P. Maggioni.
201828	K.T.R.W.	*Sch.	2	3	South East	869	835	203.0	35.0	18.0	1905	Jacksonville, Fla	Jacksonville, Fla	A. G. Cummer.
201861	K.T.S.B.	St. s.	1	2	Sea Foam	339	205	127.0	32.0	10.0	1905	Aberdeen, Wash	San Francisco, Cal.	Chas. H. Higgins.
201886	K.T.S.D.	*Sch.	2	3	Lewis H. St. John	1,741	1,620	225.4	42.3	23.7	1885	Parrsboro, Nova Scotia.	New York, N.Y	J. B. King Transportation Co.
201887	K.T.S.F.	*Sch.	1	2	AVONDALE	1,111	1,051	205.5	33.7	17.1	1905	Newhurgh, N.Y	do	D., L. & W. R. R. Co.
201912	K.T.S.J.	St. s.	2	2	BERWIND	2,589	1,607	288.9	39.3	22.5	1893	Sunderland, Eng	do	New York & Porto Rico S. S. Co.
201914	K.T.S.M.	St.s.	1	2	Wasp	563	360	170.6	37.3	13.1	1905	Fairhaven, Cal	San Francisco, Cal.	Wasp S. S. Co.
201902	K.T.S.N.	St.s.	1	0	Continental	82	55	84.8	17.6	8.0	1905	Port Jefferson, N.Y.	Bridgeport, Conn	A. B. Benjamin.
201918	K.T.S.P.	Sch.	1	3	Alice P. Turner	192	166	127.0	30.7	9.8	1905	Sharptown, Md	Stonington, Conn	S. B. Stanton.
201920	K.T.S.Q.	St. s.	3	2	CHIPPEWA	2,696	2,155	275.9	40.1	19.5	1905	Philadelphia, Pa	New York, N.Y	Clyde S. S. Co.
201935	K.T.S.V.	Sch.	1	4	Camilla May Page	688	567	175.9	36.5	14.2	1905	Bath, Me	Portland, Me	Eleazer W. Clark.
201951	K.T.S.W.	Sch.	2	4	Augusta W. Snow	830	671	183.3	36.5	17.1	1905	Brewer, Me	Bangor, Me	E. & I. K. Stetson.
201970	K.T.V.C	St.s.	3	2	ONONDAGA	2,696	2,155	275.9	40.1	19.5	1905	Philadelphia, Pa	New York, N.Y	Clyde S. S. Co.
202077	K.T.V.P.	Ga.s.	2	2	Anvil	363	276	116.0	24.5	16.5	1905	San Francisco, Cal.	Portland, Oreg	Oregon Shore Navigation Co.
202118	K.T.V.R.	Sch.	1	3	Marjorie A. Spencer.	421	336	141.7	32.4	11.5	1905	Millbridge, Me	Bangor, Me	Henry Lord.
202127	K.T.W.B.	Sch.	1	2	Conqueror	139	104	107.6	25.4	11.4	1905	Essex, Mass	Gloucester, Mass	John Chisholm.
202129	K.T.W.C.	St.s.	1	3	Roosevelt	654	445	182.0	35.5	16.2	1905	Verona, Me	New York, N.Y	John Arbuckle.
202174	K.T.W.F.	St.s.	1	2	WINDBER ⊙	2,572	1,951	290.0	40.1	21.9	1889	West Hartlepool, Eng.	Port Townsend, Wash.	Pacific American Fisheries.
202224	K.T.W.J.	St.s.	1	2	Daisy Mitchell	612	395	171.0	37.3	13.1	1905	Fairhaven, Cal	San Francisco, Cal.	North Coast S.S.Co.
202235	K.T.W.P.	Sch.	1	3	Helvetia	499	425	157.4	36.2	12.8	1905	Rockland, Me	Rockland, Me	R. K. Snow.
161879	K.T.W.V	St.s.	1	3	VASCO	298	160	131.0	22.4	10.3	1893	Newcastle, Eng	New York, N.Y	New York & Porto Rico S. S. Co.
202313	K.V.B.G.	*Sch.	1	3	WAVERLY	1,000	950	189.5	35.0	17.8	1905	Port Richmond, N.Y	do	D., L. & W. R. R. Co.
202377	K.V.B.N.	Sch.	1	4	Charles Whittemore.	693	582	177.9	38.2	14.0	1905	Mystic, Conn	Boston, Mass	Edwin P. Hoggs.
202426	K.V.B.R.	St.s.	1	4	Frances Hyde	739	383	174.0	39.1	12.7	1905	Bath, Me	New York, N.Y	Arthur K. Kuhn.
202430	K.V.B.S.	St.s.	1	0	Robert W. Johnson	204	138	107.0	22.2	7.8	1905	Noank, Conn	Perth Amboy, N.J.	Middlesex Transportation Co.
202471	K.V.C.B.	Sch.	2	4	Theoline	981	850	185.0	38.4	18.4	1905	Belfast, Me	Boston, Mass	Frank B. McQuesten.
202489	K.V.C.D.	St.s.	1	2	MONOCACY	617	420	158.0	29.1	17.0	1905	Sparrows Point, Md	Philadelphia, Pa	Reading Co.
202491	K.V.C.F.	St.s.	3	2	S. V. LUCKENBACH ⊙	3,636	2,276	401.0	39.6	21.3	1880	Belfast, Ireland	New York, N.Y	Edgar F. Luckenbach.
202500	K.V.C.G.	Sch.	1	4	Ruth B. Cobb	620	530	182.6	37.2	13.6	1905	Rockland, Me	do	M. V. B. Brewster.
202511	K.V.C.H.	Sch.	1	4	Clara Davis	680	544	178.8	38.6	13.6	1905	Mystic, Conn	Stonington, Conn	Atlantic Shipping Co.
202525	K.V.C.J.	Sch.	1	2	Rose Dorothea	147	108	108.7	24.6	12.0	1905	Essex, Mass	Provincetown, Mass.	Joseph Crowell.
202562	K.V.C.N.	Sch.	1	4	Tifton	594	476	173.0	36.2	13.8	1905	Mystic, Conn	Boston, Mass	Ralph C. Emery.
202560	K.V.C.P.	St.s.	1	2	Johan Poulsen	650	423	179.1	39.1	13.5	1905	Everett, Wash	San Francisco, Cal.	Johan Poulsen Co.
202576	K.V.C.Q.	*Sch.	1	2	MANATAWNY	721	623	177.0	35.0	14.2	1905	Noank, Conn	Philadelphia, Pa	Reading Co.
202593	K.V.C.T.	Sch.	1	4	Herbert D. Maxwell	772	640	185.9	38.4	14.0	1905	Bath, Me	Seaford, Del	William J. Quillin.
202622	K.V.C.W.	Sch.	1	3	Oregon	343	304	139.1	35.2	9.9	1905	Prosper, Oreg	Coos Bay, Oreg	J. L. Kronenberg.
202631	K.V.D.B.	St.s.	1	0	TRANSFER NO. 19	270	183	112.0	26.2	14.0	1905	Philadelphia, Pa	New Haven, Conn	New York, New Haven & Hartford R. R. Co.
202634	K.V.D.C.	St.s.	1	0	TRANSFER NO. 20	270	183	112.0	26.2	14.0	1905	do	do	Do.
202646	K.V.D.F.	Sch.	2	3	*Elizabeth Dantzler*	424	361	134.0	25.9	15.4	1867	Glasgow, Scotland	Gulfport, Miss	L. N. Dantzler Lumber Co.
202662	K.V.D.H.	*Sch.	1	2	Tulpehocken	721	623	177.0	35.0	14.2	1905	Noank, Conn	Philadelphia, Pa	Reading Co.
200620	K.V.D.J.	St.s.	2	0	INDIANAPOLIS	765	520	180.0	32.0	18.6	1904	Toledo, Ohio	Pt. Townsend, Wash	Tacoma, Seattle, Everett Route.
202680	K.V.D.L.	Sch.	1	3	Joseph P. Cooper	315	288	150.4	28.2	10.2	1905	Sharptown, Md	Seaford, Del	M. Milligan.
202681	K.V.D.M.	St.s.	1	2	Ravalli	908	777	186.2	38.1	14.8	1905	Fairhaven, Cal	New York, N.Y	Ravalli S. S. Co.
202668	K.V.D.N.	St.s.	1	2	SPRAY	283	159	126.6	22.0	12.9	1905	Quincy, Mass	Boston, Mass	Bay State Fishing Co.
202687	K.V.D.P.	St.s.	1	2	J. B. Stetson ⊙	837	521	181.0	39.4	13.4	1905	Winslow, Wash	San Francisco, Cal.	E. S. Hicks.
202699	K.V.D.Q.	Sch.	1	4	Robert P. Murphy	697	572	175.3	37.1	13.5	1905	Bath, Me	Bath, Me	Percy & Small.
202701	K.V.D.R.	*Sch.	1	2	Tamanend	721	623	177.0	35.0	14.2	1905	Noank, Conn	Philadelphia, Pa	Reading Co.
202715	K.V.D.S.	Sch.	1	3	Harrison T. Beacham	299	266	143.0	29.0	9.0	1905	Baltimore, Md	Baltimore, Md	Harrison T. Beacham
202751	K.V.D.W.	St.s.	1	0	BERNARDSVILLE	181	123	93.7	24.0	11.1	1906	Port Richmond, N.Y	New York, N.Y	D., L. & W. R. R. Co.
202763	K.V.F.B.	St.s.	1	2	Thomas L. Wand	657	413	174.0	38.0	12.3	1906	Aberdeen, Wash	do	Olson & Mahony S. S. Co.
202782	K.V.F.D.	St.s.	2	2	*Hilonian* ⊙	2,921	1,819	340.0	37.3	27.2	1880	Middlesbro, Eng	San Francisco, Cal.	Matson Navigation Co.

SEAGOING VESSELS, ARRANGED IN THE ORDER OF SIGNAL LETTERS—Continued.

[Steel vessels in SMALL CAPITALS, iron vessels in *italics*.]

Official No.	Signal letters.	Rig.	Decks.	Masts.	Name of vessel.	Gross tonnage.	Net tonnage.	Length.	Breadth.	Depth.	When built.	Where built.	Home port (where permanent document issues).	Name of managing or principal owner.
								Feet.	*Feet.*	*Feet.*				
202783	K.V.F.G.	St.s.	1	0	HUGH L. BOND, JR.	212	144	112.0	23.1	11.2	1906	Baltimore, Md.....	Baltimore, Md.....	Baltimore & Ohio R. R. Co.
202804	K.V.F.L.	St.s.	2	2	MASSAPEQUA.....	3,193	2,386	314.6	42.7	26.0	1893	Sunderland, Eng...	New York, N. Y....	New York & Porto Rico S. S. Co.
202806	K.V.F.M.	St.s.	1	2	Yosemite.....⊙	827	525	193.0	40.0	15.3	1906	Fairhaven, Cal.....	San Francisco, Cal..	Yosemite S. S. Co.
202810	K.V.F.P.	*Sch.	1	2	Pocopson.....	721	623	177.0	35.0	14.2	1906	Noank, Conn.....	Philadelphia, Pa ...	Reading Co.
202848	K.V.F.S.	Sch.	2	3	Isabel H. Wiley.....	776	611	160.3	37.3	17.3	1906	Bath, Me.....	Bath, Me.....	Levi S. Wiley.
202856	K.V.F.W.	St.s.	1	0	RIVERSIDE.....	300	204	118.1	25.0	8.7	1906	Port Richmond, N.Y	New York, N. Y....	Health Department, New York.
3922	K.V.G.C.	Sch.	1	2	Bertha and Pearl..	114	77	95.5	24.8	9.8	1902	Gloucester, Mass...	.....do.....	Alvah W. Haff.
100750	K.V.G.D.	Ga.s.	1	2	Irene and May.....	91	58	89.8	22.6	9.0	1901	Essex, Mass.....	.....do.....	John R. Ericsson.
202929	K.V.G.R.	Sch.	1	2	Norseman.....	90	53	88.5	22.6	10.4	1906	.....do.....	.....do.....	Wallace & Keeney Co.
202921	K.V.G.S.	St.s.	1	2	*Pilot*.....	229	166	136.0	22.8	13.0	1871	Buffalo, N. Y	Pensacola, Fla.....	Pilots' Association.
202939	K.V.G.T.	St.s.	2	2	PEQUONNOCK.....⊙	2,930	1,986	275.7	45.1	16.7	1906	Chester, Pa.....	New London, Conn.	New England S. S. Co.
202845	K.V.G.W.	St.s.	1	2	MANHATTAN.....	291	134	129.3	24.1	14.0	1906	Philadelphia, Pa ...	Portland, Me.....	New England Fish Co.
203001	K.V.H.F.	St.p.	1	2	SOUTH SHORE.....	874	516	200.0	32.5	11.5	1906	Quincy, Mass.....	Boston, Mass	Nantasket Beach Steamboat Co.
203022	K.V.H.P.	St.s.	1	2	Quinault.....	582	426	169.0	38.0	12.1	1906	Aberdeen, Wash....	San Francisco, Cal..	Quinault S. S. Co.
203028	K.V.H.R.	*Sch.	1	2	MAGNOLIA.....	681	663	171.0	31.0	15.0	1906	Camden, N. J	Port Arthur, Tex ..	Texas Co.
203045	K.V.H.T.	St.s.	1	2	Tiverton.....	557	336	155.0	36.0	12.7	1906	Hoquiam, Wash....	San Francisco, Cal..	J. O. Davenport.
202367	K.V.J.D.	Sch.	1	2	Thomas S. Gorton..	140	92	106.6	25.4	11.5	1905	Essex, Mass.....	Gloucester, Mass....	William H. Thomas.
203089	K.V.J.L.	Sch.	1	3	Sawyer Brothers...	347	276	129.6	32.3	10.3	1906	Millbridge, Me.....	Machias, Me.....	P. A. Calor.
203116	K.V.J.R.	St.s.	4	2	MEXICO.....⊙	6,207	3,826	400.0	50.2	17.5	1906	Philadelphia, Pa ...	New York, N. Y....	New York and Cuba Mail S. S. Co.
203122	K.V.J.W.	Sch.	1	3	Fannie Prescott....	404	316	142.4	36.0	11.2	1906	Stonington, Conn ..	Stonington, Conn ..	Atlantic Shipping Co.
203149	K.V.L.C.	Sch.	2	4	John D. Colwell....	1,042	946	191.6	39.2	12.1	1906	Rockland, Me.....	Boston, Mass.....	Lewis K. Thurlow.
203181	K.V.L.J.	St.s.	1	0	P. R. R. No. 5.....	186	126	92.0	24.0	11.8	1906	Sparrow Point, Md.	New York, N. Y....	Penna. R. R. Co.
203157	K.V.L.P.	*Sch.	1	2	Pittston.....	466	440	180.0	30.0	14.0	1906	Sharptown, Md.....	.....do.....	Pennsylvania Coal Co.
203183	K.V.L.Q.	St.s.	1	1	Gosnold.....	181	99	103.0	24.3	9.4	1906	Noank, Conn.....	New Bedford, Mass.	New Bedford Towboat Co.
203192	K.V.L.S.	St.s.	1	3	Svea.....	618	370	174.0	38.2	13.3	1906	Fairhaven, Cal.....	Port Townsend, Wash.	J. Wilson.
203205	K.V.M.C.	St.s.	1	0	P. R. R. No. 10.....	186	126	92.0	24.0	11.8	1906	Sparrow Point, Md.	New York, N. Y....	Penna. R. R. Co.
203214	K.V.M.D.	Sch.	1	2	Mesina.....	148	148	94.5	27.0	9.2	1906	Tomkins Cove, N.Y.	.....do.....	New York and Cuba Mail S. S. Co.
203224	K.V.M.F.	St.s.	1	0	P. R. R. No. 14.....	186	126	92.0	24.0	11.8	1906	Sparrow Point, Md.	.....do.....	Penna. R. R. Co.
203235	K.V.M.L.	St.s.	1	1	Pliny Fisk.....	156	106	85.9	27.0	10.6	1906	Tomkins Cove, N.Y.	.....do.....	Owen McCaffrey Sons.
202752	K.V.M.P.	Sch.	1	2	Athlete.....	132	96	107.4	25.0	11.6	1906	Essex, Mass.....	Gloucester, Mass....	Gorton-Pew Fisheries Co.
203304	K.V.N.F.	*Sch.	1	2	Neshaminy.....	721	623	177.0	35.0	14.2	1906	Noank, Conn.....	Philadelphia, Pa ...	Reading Co.
203321	K.V.N.G.	St.s.	1	2	L. B. Shaw.....	330	205	162.0	23.2	10.5	1906	Wilmington, Del...	Greenport, N. Y....	Atlantic Phosphate & Oil Corp.
203328	K.V.N.J.	St.s.	1	2	Tamalpais.....	574	422	165.2	36.0	13.0	1906	Hoquiam, Wash....	San Francisco, Cal..	E. K. Wood Lumber Co.
203337	K.V.N.L.	St.s.	1	0	GENERAL G. M. SORREL.	169	115	92.0	21.5	10.8	1906	Chester, Pa.....	New York, N. Y....	Ocean S. S. Co.
203366	K.V.N.M.	St.s.	1	0	AURORA.....	234	159	98.0	25.0	12.0	1906	Camden, N. J.....	.....do.....	Lehigh Valley Tpn. Co.
203387	K.V.N.R.	St.s.	1	0	P. J. T. Co. No. 7...	197	134	101.1	25.0	12.0	1906	Noank, Conn.....	.....do.....	Port Johnston Towing Co.
203422	K.V.N.S.	St.s.	2	2	RALEIGH.....	1,185	805	222.5	33.0	21.3	1906	Sparrow Point, Md.	Baltimore, Md	Baltimore Steam Packet Co.
203423	K.V.N.T.	Sch.	2	4	Elisha Atkins.....	1,259	1,049	202.0	40.9	21.1	1906	Bath, Me.....	Bath, Me.....	Gardiner G. Deering Co.
203425	K.V.N.W.	St.s.	3	2	KATAHDIN.....	2,696	2,155	275.9	40.1	19.5	1906	Philadelphia, Pa ...	New York, N. Y....	Clyde S. S. Co.
107214	K.V.P.B.	Sch.	1	2	Altair.....	66	56	72.0	21.2	8.0	1896	Pt. Townsend, Wash.	San Francisco, Cal..	Governor of Tutuila.
203447	K.V.P.D.	*Sch.	1	2	Cacoosing.....	721	623	177.0	35.0	14.2	1906	Noank, Conn.....	Philadelphia, Pa ...	Reading Co.
203448	K.V.P.F.	St.s.	1	2	Raymond.....	595	350	182.4	38.0	13.0	1906	Prosper, Oreg.....	San Francisco, Cal..	Sudden & Christenson.
203452	K.V.P.G.	St.s.	1	2	Casco.....	533	298	160.8	36.4	12.6	1906	Marshfield, Oreg....	.....do.....	Swayne & Hoyt.
203469	K.V.P.H.	*Sch.	1	3	NUMBER TWENTY-FOUR.	1,566	1,520	227.0	38.1	19.6	1906	Camden, N. J.....	Baltimore, Md	Consolidation Coal Co.
203502	K.V.P.J.	St.s.	1	2	Delhi.....⊙	986	582	227.4	39.2	16.6	1906	Winslow, Wash....	New York, N. Y....	Pacific Coast Co.
203508	K.V.P.M.	St.s.	1	3	Hoquiam.....	644	440	174.0	38.2	13.3	1906	Fairhaven, Cal.....	San Francisco, Cal..	Nelson Andrews.
203539	K.V.P.R.	Sch.	1	3	James T. Maxwell, jr.	589	481	165.4	36.1	12.9	1906	Millbridge, Me.....	New York, N. Y....	A. H. Bull S. S. Co.
203545	K.V.P.T.	*Sch.	1	3	NUMBER TWENTY-FIVE.	1,566	1,520	227.0	38.1	19.6	1906	Camden, N. J.....	Baltimore, Md	Consolidation Coal Co.
203547	K.V.P.W.	St.s.	1	0	EDMUND MORAN...	102	70	72.5	20.1	8.4	1906	Philadelphia, Pa...	New York, N. Y....	Moran Towing and Transportation Co.
203534	K.V.Q.B.	St.s.	1	2	Washington.....	539	367	159.0	35.3	12.4	1906	Seattle, Wash.....	San Francisco, Cal..	Olson & Mahony.
203577	K.V.Q.C.	Sch.	2	4	Pendleton Sisters...	999	879	207.6	38.6	19.8	1906	Belfast, Me.....	New York, N. Y....	Fields S. Pendleton.
203581	K.V.Q.G.	Sch.	1	3	Herbert May.....	384	318	140.0	33.4	10.4	1906	Phippsburg, Me....	Portland, Me.....	Rufus Deering Co.
203583	K.V.Q.H.	St.s.	1	2	GYPSUM KING.....	581	331	151.9	29.6	18.2	1906	Pt. Richmond, N. Y.	New York, N. Y....	J. B. King Transportation Co.
203584	K.V.Q.J.	St.s.	1	2	GOVERNOR COBB.⊙	2,522	1,556	289.1	54.0	18.0	1906	Chester, Pa.....	Boston, Mass.....	Eastern S. S. Corporation.
203594	K.V.Q.N.	St.s.	1	1	NEW YORK CENTRAL No. 5.	410	278	100.4	30.5	11.5	1906	Pt. Richmond, N.Y.	New York, N. Y....	N. Y. C. & H. R. R. R. Co.

SEAGOING VESSELS, ARRANGED IN THE ORDER OF SIGNAL LETTERS—Continued.

[Steel vessels in SMALL CAPITALS, iron vessels in *italics*.]

Official No.	Signal letters.	Rig.	Decks.	Masts.	Name of vessel.	Gross tonnage.	Net tonnage.	Length.	Breadth.	Depth.	When built.	Where built.	Home port (where permanent document issues).	Name of managing or principal owner.
								Feet.	*Feet.*	*Feet.*				
203445	K.V.Q.S.	St. s.	1	0	Princess	151	103	107.0	22.2	10.7	1906	Baltimore, Md	Bath, Me	Knickerbocker Steam Towage Co.
203616	K.V.Q.T.	Sch.	3	4	Northland	2,047	1,568	242.2	44.1	22.0	1906	Rockland, Me	Rockland, Me	Northern Maine Power Packet Co.
203602	K.V.Q.W.	St. s.	1	2	Jim Butler	642	343	180.0	38.0	12.6	1906	Aberdeen, Wash.	New York, N. Y.	Olson & Mahony S. S. Co.
203621	K.V.R.C.	St. s.	2	2	SATILLA	2,667	2,044	300.0	41.0	25.8	1906	Quincy, Mass.	do	Atlantic, Gulf & West Indies S. S. Lines.
203629	K.V.R.D.	St. s.	2	3	W. S. PORTER ⊙	4,901	3,524	385.0	49.7	28.9	1906	Newport News, Va.	San Francisco, Cal.	Associated Oil Co.
203637	K.V.R.G.	St. s.	1	2	WATUPPA	190	129	105.0	22.6	11.8	1906	Pt. Richmond, N. Y.	Fall River, Mass.	Staples Tpn. Co.
203647	K.V.R.H.	St. s.	1	1	Comport	180	122	96.4	30.4	9.7	1906	Tottenville, N. Y.	New York, N. Y.	New York & Cuba Mail S. S. Co.
203681	K.V.R.L.	St. s.	3	2	MOMUS ⊙	6,878	4,326	410.0	53.2	25.6	1906	Philadelphia, Pa.	do	Southern Pacific Co.
203687	K.V.R.N.	*Sch.	1	2	John T. Denohue	630	590	199.0	32.1	11.7	1906	Elkton, Md.	Wilmington, Del.	Eastern Transp. Co.
107228	K.V.R.S.	St. s.	1	2	ARAGON	1,450	1,072	247.7	42.6	14.8	1896	Wyandotte, Mich.	New York, N. Y.	Atlantic Coast Lumber Corporation.
203715	K.V.R.T.	Sch.	3	6	Alice M. Lawrence	3,132	2,230	305.1	48.2	22.6	1906	Bath, Me.	Portland, Me.	Eleazer W. Clark.
127440	K.V.R.W.	St. s.	2	0	CHIPPEWA ⊙	996	677	200.0	34.4	19.8	1900	Toledo, Ohio	Pt. Townsend, Wash.	Tacoma, Seattle, Everett Route.
100730	K.V.S.B.	St. s.	2	2	IROQUOIS ⊙	1,169	795	214.0	34.4	21.2	1901	do	do	International S. S. Co.
161078	K.V.S.C.	St. s.	1	3	Katahdin	1,380	1,103	239.1	38.0	14.0	1895	West Bay City, Mich.	New York, N. Y.	Atlantic Coast Lumber Corporation.
200151	K.V.S.D.	St. s.	1	2	MELVILLE DOLLAR	1,244	921	220.0	39.3	13.7	1903	St. Clair, Mich.	Portland, Me.	Dollar S. S. Line.
203747	K.V.S.F.	St. s.	1	2	Daisy Freeman	613	436	173.5	38.6	13.3	1906	Fairhaven, Cal.	San Francisco, Cal.	Daisy Freeman S. S. Co.
203766	K.V.S.J.	St. s.	1	0	POCOMOKE	293	199	125.0	25.0	12.6	1906	Camden, N. J.	Philadelphia, Pa.	N. Y., Phila. & Norfolk R. R. Co.
203770	K.V.S.L.	St. s.	2	2	OGEECHEE	2,667	2,039	300.0	41.0	25.8	1906	Quincy, Mass.	New York, N. Y.	Atlantic, Gulf & West Indies S. S. Lines.
203772	K.V.S.M.	St. s.	1	1	Knickerbocker	310	192	130.0	32.9	10.0	1907	Noank, Conn.	do	New York & Hastings Steamboat Co.
111443	K.V.S.Q.	St. s.	1	0	RADIANT	81	55	74.0	18.0	9.0	1903	Philadelphia, Pa.	Philadelphia, Pa.	Atlantic Refining Co.
203782	K.V.S.R.	St. s.	1	0	INDUSTRY	163	111	87.0	23.6	12.0	1906	Pt. Richmond, N. Y.	New York, N. Y.	Havemeyers & Elder.
203791	K.V.S.T.	St. s.	4	2	HAVANA ⊙	6,391	3,963	413.0	50.2	17.5	1907	Philadelphia, Pa.	do	New York and Cuba Mail S. S. Co.
203795	K.V.S.W.	St. s.	3	2	TUSCAN ⊙	2,415	1,642	275.5	42.1	18.0	1907	Sparrow Point, Md.	Baltimore, Md	Merchants & Miners' Transp. Co.
203805	K.V.T.B.	St. s.	1	2	WYOMING	398	270	140.0	26.8	15.5	1906	Pt. Richmond, N. Y.	Perth Amboy, N. J.	Lehigh Valley Transportation Co.
203808	K.V.T.C.	St. s.	1	2	Flaurence Ward	266	152	105.9	24.4	14.2	1907	Fairhaven, Cal.	New York, N. Y.	Commercial Pacific Cable Co.
203811	K.V.T.D.	St. s.	2	2	DELAWARE	1,907	1,382	250.5	40.0	25.0	1907	Wilmington, Del.	do	Clyde S. S. Co.
203813	K.V.T.F.	St. s.	4	2	PRESIDENT ⊙	5,218	2,393	391.9	48.2	19.7	1907	Camden, N. J.	do	Pacific Coast Co.
203820	K.V.T.G.	Sch.	1	4	Jacksonville	620	547	179.4	36.2	13.8	1906	Jacksonville, Fla.	Jacksonville, Fla.	Arthur G. Cummer.
203826	K.V.T.H.	St. s.	1	0	Salutation	184	125	107.5	22.5	11.0	1907	Camden, N. J.	New York, N. Y.	James McWilliams Towing Line.
203846	K.V.T.M.	St. s.	1	0	EL CHICO	152	103	81.5	21.2	12.6	1907	Wilmington, Del	do	Southern Pacific Co.
203847	K.V.T.N.	St. s.	1	0	EL TORO	265	180	106.5	24.0	14.6	1907	do	New Orleans, La.	Bisso Towboat Co.
203856	K.V.T.R.	St. s.	2	2	OSSABAW	2,667	2,043	300.0	41.0	25.8	1907	Quincy, Mass.	New York, N. Y.	Atlantic, Gulf & West Indies S. S. Lines.
203859	K.V.T.S.	St. s.	1	2	Helene	672	307	172.1	38.0	13.2	1906	Hoquiam, Wash.	San Francisco, Cal.	Emil T. Kruse.
203860	K.V.T.W.	St. s.	1	2	Helen M. Field	321	218	133.8	28.3	12.9	1904	Essex, Mass.	New York, N. Y.	John Arbuckle.
203894	K.V.W.D.	St. s.	1	2	Temple E. Dorr	720	453	176.4	38.0	12.3	1907	Hoquiam, Wash.	San Francisco, Cal.	Hicks-Hauptman S. S. Co.
203905	K.V.W.F.	St. s.	2	3	*Jacob Luckenbach*	2,793	1,744	310.0	40.0	29.6	1881	Sunderland, Eng.	New York, N. Y.	Edgar F. Luckenbach.
203923	K.V.W.H.	St. s.	2	2	SUN ⊙	4,836	3,501	382.0	49.9	29.0	1907	Newport News, Va.	Philadelphia, Pa.	Sun Co.
203925	K.V.W.J.	St. s.	2	2	PAWNEE	1,907	1,382	250.5	40.0	25.0	1907	Wilmington, Del.	New York, N. Y.	Clyde S. S. Co.
203928	K.V.W.L.	St. s.	1	2	Wellesley	709	430	186.3	38.0	13.8	1907	Prosper, Oreg.	San Francisco, Cal.	Wellesley Co.
203936	K.V.W.N.	St. s.	1	2	IRVINGTON	398	270	140.0	26.8	15.5	1907	Pt. Richmond, N. Y.	Perth Amboy, N. J.	Lehigh Valley Transportation Co.
203953	K.V.W.P.	St. s.	2	2	OCMULGEE	2,667	2,042	300.0	41.0	25.8	1907	Quincy, Mass.	New York, N. Y.	Atlantic, Gulf & West Indies S. S. Lines.
203965	K.V.W.Q.	St. s.	2	2	*F. J. Luckenbach*	2,564	1,615	282.4	38.7	25.7	1886	Sunderland, Eng.	do	Edgar F. Luckenbach.
203969	K.V.W.T.	St. s.	1	0	MACHIGONNE	425	289	136.5	29.0	9.6	1907	Philadelphia, Pa.	Boston, Mass.	Boston, Nahant & Pines Stmbt. Co.
203971	K.W.B.C.	St. s.	4	2	MEXICAN	8,579	5,598	472.3	57.2	32.3	1907	San Francisco, Cal.	New York, N. Y.	American - Hawaiian S. S. Co.
203972	K.W.B.D.	St. s.	3	0	COLUMBIA ⊙	2,582	1,673	269.0	46.0	14.8	1907	Camden, N. J.	Baltimore, Md.	Chesapeake S. S. Co.
203988	K.W.B.H.	St. s.	2	2	RELIEF ⊙	828	563	184.6	30.2	20.6	1907	Wilmington, Del.	New York, N. Y.	Merritt & Chapman Derrick and Wrecking Co.
203899	K.W.B.L.	St. s.	1	0	Pejepscot	142	79	102.0	24.2	12.3	1907	South Portland, Me.	Bath, Me	Sagadahoc Towing Co.
204012	K.W.B.M.	St. s.	2	0	MASSACHUSETTS ⊙	4,770	2,575	375.0	52.2	30.2	1907	Philadelphia, Pa.	Boston, Mass	Eastern S. S. Corporation.
204018	K.W.B.N.	St. s.	3	2	ANTILLES ⊙	6,878	4,326	410.0	53.2	25.6	1907	do	New York, N. Y.	Southern Pacific Co.
204026	K.W.B.P.	St. s.	1	0	PACKERTON	430	292	100.2	30.4	11.4	1907	Pt. Richmond, N. Y.	do	Lehigh Valley Transportation Co.

SEAGOING VESSELS, ARRANGED IN THE ORDER OF SIGNAL LETTERS—Continued.

[Steel vessels in SMALL CAPITALS, iron vessels in *italics*.]

Official No.	Signal letters.	Rig.	Decks.	Masts.	Name of vessel.	Gross tonnage.	Net tonnage.	Length.	Breadth.	Depth.	When built.	Where built.	Home port (where permanent document issues).	Name of managing or principal owner.
								Feet.	*Feet.*	*Feet.*				
204036	K.W.B.Q.	Sch.	1	4	Albert W. Robinson.	498	423	163.0	34.7	12.0	1907	Sharptown, Md.....	Crisfield Md.....	E. G. Bennett.
204047	K.W.B.R.	St. s.	1	2	YALE.....⊙	3,731	2,312	376.0	61.3	20.2	1906	Chester, Pa.....	New York, N. Y....	Metropolitan S. S. Co.
204087	K.W.C.G.	St. s.	1	2	CAMDEN.....⊙	2,153	1,143	320.5	40.0	16.1	1907	Bath, Me.....	Boston, Mass.....	Eastern S. S. Corporation.
204088	K.W.C.H.	*Sch.	1	2	S. T. Co. No. 2.....	526	430	148.5	36.0	12.2	1907	.....do.....	Bath, Me.....	Sagadahoc Towing Co.
204110	K.W.C.L.	St. s.	1	2	Daniel Kern.....	297	112	153.2	26.0	11.5	1879	Baltimore, Md.....	Portland, Oreg.....	Columbia Contract Co.
204125	K.W.C.N.	Sch.	3	5	Fannie Palmer.....	2,233	1,726	263.7	45.0	21.3	1907	Bath, Me.....	Boston, Mass.....	Palmer fleet.
204138	K.W.C.P.	Sch.	1	3	Antoinett.....	299	245	132.5	33.3	8.9	1907	Phippsburg, Me....	Portland, Me.....	Rufus Deering Co.
204160	K.W.D.B.	St. s.	4	2	SARATOGA.....⊙	6,391	3,963	413.0	50.2	17.5	1907	Philadelphia, Pa....	New York, N. Y....	New York and Cuba Mail S. S. Co.
204200	K.W.D.L.	St. s.	2	0	NEW HAVEN.....⊙	2,930	1,986	275.7	45.1	16.7	1907	Chester, Pa.....	New London, Conn.	New England S. S. Co.
204224	K.W.D.M.	*Sch.	1	2	Smyrna.....	741	626	181.3	35.1	14.2	1907	Bath, Me.....	New York, N. Y....	New York, Ontario & Western Ry. Co.
204233	K.W.D.N.	St. s.	1	0	BOOTHBAY.....	334	224	126.0	33.0	10.0	1907	Philadelphia, Pa....	Boston, Mass.....	Eastern S. S. Corporation.
204242	K.W.D.P.	St. s.	2	0	MARYLAND.....	1,369	827	249.5	40.1	14.1	1907	Sparrow Point, Md.	Philadelphia, Pa....	N. Y., Phila. & Norfolk R. R. Co.
204256	K.W.D.R.	St. s.	3	2	CREOLE.....⊙	6,754	4,302	407.0	53.0	26.7	1907.	Quincy, Mass.....	New York, N. Y....	Southern Pacific Co.
204263	K.W.D.S.	Sch.	1	2	Clintonia.....	147	105	109.0	25.1	11.9	1907	Gloucester, Mass...	Gloucester, Mass...	Orlando Merchant.
204264	K.W.D.T.	St. s.	2	0	BUNKER HILL....⊙	4,779	2,575	375.0	52.2	30.2	1907	Philadelphia, Pa....	Boston, Mass.....	Eastern S. S. Corporation.
204267	K.W.F.B.	St. s.	1	0	ARIOSA.....	262	178	108.0	25.0	12.2	1907	Camden, N. J.....	New York, N. Y....	Henry Du Bois Sons Co.
204604	K.W.F.D.	Sch.	1	2	Arethusa.....	157	107	114.0	25.6	12.5	1907	Essex, Mass.....	Gloucester, Mass...	Cunningham & Thompson Co.
204277	K.W.F.G.	St. s.	1	2	William H. Murphy	923	673	190.8	39.6	12.6	1907	Hoquiam, Wash....	San Francisco, Cal..	Pacific Lumber Transportation Co.
204278	K.W.F.H.	St. s.	1	3	Yellowstone.....	767	456	188.6	38.2	13.6	1907	Fairhaven, Cal.....	.....do.....	Yellowstone S. S. Co.
204294	K.W.F.L.	St. s.	1	2	GWALIA.....	415	282	130.0	27.5	15.9	1907	Philadelphia, Pa....	Boston, Mass.....	New England Coal & Coke Co.
204309	K.W.F.M.	Sch.	1	3	Wawenock.....	325	258	135.9	34.3	9.8	1907	Rockland, Me.....	Rockland, Me.....	I. L. Snow & Co.
204314	K.W.F.N.	St. s.	4	2	GOVERNOR.....⊙	5,250	2,401	391.9	48.2	19.7	1907	Camden, N. J.....	New York, N. Y....	Pacific Coast Co.
204328	K.W.F.T.	St. s.	1	2	Bandon.....	642	350	172.8	39.7	11.0	1907	North Bend, Oreg..	San Francisco, Cal..	Oregon Transportation Co.
204105	K.W.F.V.	St. s.	1	0	Hugh Ross.....	119	81	83.0	22.2	10.0	1907	Noank, Conn.....	Bangor, Me.....	Walter Ross, estate.
204360	K.W.G.B.	St. s.	1	2	LIZZIE D.....	122	83	77.8	21.0	10.5	1907	Philadelphia, Pa....	Philadelphia, Pa....	J. W. Parson Co.
204365	K.W.G.C.	*Sch.	1	3	Macungie.....	956	869	193.2	35.0	17.6	1907	Noank, Conn.....	.....do.....	Reading Co.
204372	K.W.G.D.	St. s.	1	2	HARVARD.....⊙	3,737	2,317	376.0	61.3	20.2	1906	Chester, Pa.....	New York, N. Y....	Metropolitan S. S. Co.
204384	K.W.G.F.	St. s.	1	0	PATCHOGUE.....	190	129	90.5	24.5	11.6	1907	Camden, N. J.....	Philadelphia, Pa....	Fidelity Trust Co.
117141	K.W.G.H.	St. s.	1	0	Sea King.....	124	84	95.6	21.8	10.4	1902	Baltimore, Md.....	Pensacola, Fla	I. H. Aiken.
204425	K.W.G.N.	St. s.	1	2	SECURITY.....	397	270	140.5	26.0	15.9	1907	Pt. Richmond, N.Y.	New York, N. Y....	Standard Oil Co.
204436	K.W.G.P.	*Sch.	1	2	Cadosia.....	756	651	180.8	35.1	14.3	1907	Bath, Me.....	.....do.....	N. Y., Ontario and Western Ry. Co.
204437	K.W.G.Q.	St. s.	4	2	CITY OF SAVANNAH⊙	5,654	4,379	381.5	49.0	15.8	1907	Chester, Pa.....	Savannah, Ga.....	Ocean Steamship Co.
204444	K.W.G.S.	St s.	1	2	OLSON & MAHONY..	1,497	779	224.3	41.2	20.6	1907	Wilmington, Del....	New York, N.Y....	Olson & Mahony Co.
204445	K.W.G.T.	St. s.	1	2	ST. HELENS.....⊙	1,833	1,115	224.3	41.2	20.6	1907	....do.....	San Francisco, Cal..	E. J. Dodge Co.
204464	K.W.H.C.	St. s.	1	2	F. S. Loop.....	794	445	193.0	39.0	13.6	1907	Marshfield, Oreg....	.....do.....	F. S. Loop Co.
204468	K.W.H.D.	St. s.	2	2	SEWARD.....⊙	3,390	2,080	279.2	42.1	32.3	1907	Seattle, Wash.....	Pt. Townsend, Wash	Alaska S. S. Co.
204481	K.W.H.F.	St. s.	1	2	Bee.....	662	375	175.5	38.4	12.6	1907	Aberdeen, Wash....	San Francisco, Cal..	Bee Steamship Co.
204497	K.W.H.N.	St. s.	1	2	Bowdoin.....	756	448	192.1	38.8	13.8	1907	Prosper, Oreg.....	.....do.....	Bowdoin Co.
204509	K.W.H.P.	St. s.	1	3	Shna-Yak.....	839	452	188.7	39.8	12.8	1907	Winslow, Wash.....	.....do.....	George E. Billings.
204528	K.W.H.Q.	St. s.	2	0	OLD COLONY.....⊙	4,779	2,428	375.0	52.2	30.2	1907	Philadelphia, Pa....	Boston, Mass.....	Eastern S. S. Corporation.
204029	K.W.H.R.	*Sch.	1	3	No. 7.....	957	939	185.0	34.3	17.1	1907	Pt. Richmond, N.Y.	Rockland, Me.....	Rockland-Rockport Lime Co.
204560	K.W.H.S.	*Sch.	1	2	Sidney.....	745	648	180.9	35.1	14.1	1907	Bath, Me.....	New York, N. Y....	N. Y., Ontario and Western Ry. Co.
204579	K.W.H.T.	St. s.	1	3	EVERETT.....	5,107	3,238	373.2	52.7	29.8	1907	Quincy, Mass.....	Boston, Mass.....	New England Coal and Coke Co.
204601	K.W.H.V.	St. s.	4	2	COLUMBIAN.....	8,579	5,598	472.3	57.2	32.3	1907	San Francisco, Cal..	New York, N. Y....	American - Hawaiian S. S. Co.
204605	K.W.J.C.	St. s.	1	0	BERN.....	224	152	104.6	24.6	11.8	1907	Philadelphia, Pa....	Philadelphia, Pa....	Reading Co.
204629	K.W.J.F.	St. s.	2	0	FLORIDA.....⊙	2,185	1,486	298.0	45.0	16.1	1907	Sparrow Point, Md..	Baltimore, Md.....	Baltimore Steam Packet Co.
204647	K.W.J.H.	St. s.	1	1	NEW ENGLAND.....	417	265	118.0	31.4	11.3	1907	Quincy, Mass.....	New London, Conn.	New England S. S. Co.
204656	K.W.J.L.	St. s.	1	2	Grays Harbor.....	659	374	172.0	38.0	12.4	1907	Aberdeen, Wash....	San Francisco, Cal..	Sudden & Christenson.
204658	K.W.J.M.	Sch.	1	4	Dean E. Brown.....	719	621	182.7	38.0	13.7	1907	Rockland, Me.....	New Haven, Conn..	Benedict-Manson Marine Co.
204660	K.W.J.N.	St. s.	3	2	BRAZOS.....⊙	6,399	4,077	401.0	54.0	26.3	1907	Newport News, Va.	New York, N. Y....	Mallory S. S. Co.
204685	K.W.J.Q.	St. s.	1	3	Tahoe.....	751	419	179.0	38.2	13.3	1907	Fairhaven, Cal.....	San Francisco, Cal..	Nelson Andrews.
204692	K.W.J.R.	*Sch.	1	3	Conewago.....	956	869	193.2	35.0	17.6	1907	Noank, Conn.....	Philadelphia, Pa....	Reading Co.
204693	K.W.J.S.	Sch.	1	3	Frances V. Sawyer..	399	324	144.7	32.2	10.8	1907	Millbridge, Me.....	Boston, Mass.....	Ralph C. Emery.
204695	K.W.J.T.	St. s.	1	1	E. P. Ripley.....	170	91	115.5	24.0	11.6	1907	Marshfield, Oreg....	Kansas City, Mo....	Atchison, Topeka and Santa Fe R. R. Co.
204717	K.W.J.V.	Sch.	1	3	Horace M. Bickford.	503	445	147.7	33.5	13.7	1907	Phippsburg, Me....	Boston, Mass.....	H. M. Bickford & Co. (Inc.).
204718	K.W.L.B.	St. s.	1	1	S. O. Co. No. 17....	175	119	96.0	23.0	11.2	1907	Baltimore, Md.....	New York, N. Y....	Standard Oil Co.

SEAGOING VESSELS, ARRANGED IN THE ORDER OF SIGNAL LETTERS—Continued.

[Steel vessels in SMALL CAPITALS, iron vessels in *italics*.]

Official No.	Signal letters.	Rig.	Decks.	Masts.	Name of vessel.	Gross tonnage	Net tonnage.	Length.	Breadth.	Depth.	When built.	Where built.	Home port (where permanent document issues).	Name of managing or principal owner.
								Feet.	*Feet.*	*Feet.*				
204722	K.W.L.C.	Sch.	1	4	Florence M. Belding.	569	492	171.7	35.5	14.5	1907	Portland, Me.....	Newark, N. J.....	Heldritter Lumber Co.
204724	K.W.L.D.	Sch.	1	2	Edith Silveira.....	86	54	83.0	21.4	10.8	1907	Essex, Mass.....	Boston, Mass.....	Leandro J. Costa, jr.
204704	K.W.L.F.	St. s.	1	1	Breakwater.....	140	95	102.6	22.6	8.3	1907	Milton, Del.....	Wilmington, Del ..	Lewes Fisheries Co.
204742	K.W.L.G.	Sch.	3	5	Governor Brooks...	2,628	2,019	280.7	45.8	21.5	1907	Bath, Me.....	Bath, Me.....	Frank A. Small.
204744	K.W.L.H.	St. s.	1	3	MALDEN.....	5,107	3,238	373.2	52.7	29.8	1907	Quincy, Mass.....	Boston, Mass.....	New England Coal and Coke Co.
204755	K. W. L. J.	St. s.	1	3	NANN SMITH.....⊙	2,009	1,192	277.0	43.0	17.3	1907	Newport News, Va.	St. Paul, Minn.....	Interocean Transportation Co.
204763	K.W.L.M.	*Sch.	1	3	Wiconisco.....	956	869	193.2	35.0	17.6	1907	Noank, Conn.....	Philadelphia, Pa....	Reading Co.
204764	K.W.L.N.	St. s.	1	1	S. O. Co. No. 18....	175	119	96.0	23.0	11.2	1907	Baltimore, Md.....	New York, N. Y....	Standard Oil Co.
204800	K.W.L.P.	St. s.	1	2	GOLIAH.....⊙	414	221	134.9	27.1	15.2	1907	Camden, N. J.....	Seattle, Wash	Puget Sound Tug Boat Co.
204801	K.W.L.Q.	St. s.	1	2	HERCULES.....	414	221	134.9	26.1	15.5	1907	.....do	San Francisco, Cal..	Shipowners and Merchants' Tug Boat Co.
204802	K.W.L.R.	*Sch.	1	2	Severn.....	780	762	206.0	35.3	13.4	1907	Sharptown, Md.....	Baltimore, Md.....	P. Dougherty Co.
204835	K. W. L. S.	St. s.	1	3	GEORGE W. FENWICK. ⊙	2,009	1,193	277.0	43.0	17.3	1907	Newport News, Va.	New York, N. Y....	Fenwick S. S. Co.
204844	K.W.L.T.	*Sch.	1	3	Cocalico.....	956	869	193.2	35.0	17.6	1907	Noank, Conn.....	Philadelphia, Pa....	Reading Co.
204848	K.W.L.V.	St. s.	1	3	MELROSE.....	5,107	3,238	373.2	52.7	29.8	1907	Quincy, Mass.....	Boston, Mass.....	New England Coal and Coke Co.
204919	K.W.M.B.	St. s.	1	2	Caspar.....	648	362	175.1	38.3	12.4	1907	Aberdeen, Wash....	San Francisco, Cal..	Caspar Lumber Co.
204860	K.W.M.D.	St. s.	1	1	S. O. Co. No. 19....	175	119	96.0	23.0	11.2	1908	Baltimore, Md.....	New York, N. Y....	Standard Oil Co.
204865	K.W.M.F.	Sch.	1	4	Bertha L. Downs...	716	606	175.4	37.1	14.2	1908	Bath, Me.....	New Haven, Conn..	Benedict-Manson Marine Co.
204866	K.W.M.G.	St. s.	2	2	ALTAMAHA.....	2,667	2,046	300.0	41.0	25.8	1908	Quincy, Mass.....	New York, N. Y....	Atlantic, Gulf & West Indies S. S. Lines.
204889	K.W.M.J.	Ga. s.	1	2	CONTRA COSTA.....	832	497	190.1	37.2	13.3	1908	San Francisco, Cal..	San Francisco, Cal..	Standard Oil Co.
204900	K.W.M.L.	St. s.	1	2	San Jacinto.....	614	352	160.3	36.9	12.0	1908	Hoquiam, Wash.....	.....do.....	E. K. Wood Lumber Co.
81050	K.W.M.N.	St. s.	2	3	*William Chisholm*..	1,581	1,246	246.6	36.9	19.4	1884	Cleveland, Ohio.....	New York, N. Y....	Seaboard Transportation Co.
204923	K.W.M.P.	Sta s.	3	2	MAUNA KEA.....	1,566	940	239.3	36.2	16.7	1908	San Francisco, Cal..	Honolulu, Hawaii..	Inter-Island Steam Navigation Co., Ltd.
204955	K.W.M.R.	St. s.	2	3	LURLINE.....⊙	5,928	3,725	412.8	53.1	29.2	1908	Newport News, Va.	San Francisco, Cal..	Matson Navigation Co.
204974	K.W.M.S.	St. s.	1	2	ONTARIO.....	415	282	134.9	27.1	15.2	1908	Camden, N. J.....	New York, N. Y....	N. Y., Ontario and Western Rwy. Co.
204975	K.W.M.T.	St. s.	1	2	WESTERN.....	415	282	134.9	27.1	15.2	1908	.....do.....	.....do.....	Do.
205002	K.W.N.B.	St. s.	1	2	Katherine.....	531	292	160.4	36.0	12.5	1908	Fairhaven, Cal.....	San Francisco, Cal..	Redwood Steamship Co.
205024	K.W.N.D.	Sch.	3	6	Edward J. Lawrence	3,350	2,483	320.2	50.0	23.9	1908	Bath, Me.....	Portland, Me.....	Eleazer W. Clark.
205039	K.W.N.G.	St. s.	3	2	ISTHMIAN.....	5,404	3,463	383.3	50.0	26.2	1908	San Francisco, Cal..	New York, N. Y....	American - Hawaiian Steamship Co.
205040	K.W.N.H.	St. s.	2	3	OKLAHOMA.....⊙	5,853	3,795	419.0	55.2	28.8	1908	Camden, N. J.....	Port Arthur, Tex...	Gulf Refining Co.
205041	K.W.N.J.	St. s.	1	2	Shasta.....	878	517	192.3	41.0	14.0	1908	Hoquiam, Wash....	San Francisco, Cal..	E. K. Wood Lumber Co.
205045	K.W.N.L.	*Sch.	1	3	Cleona.....	956	869	193.2	35.0	17.6	1908	Noank, Conn.....	Philadelphia, Pa....	Reading Co.
205052	K.W.N.M.	St. s.	1	2	STANLEY DOLLAR.⊙	1,838	955	240.0	41.0	20.0	1908	Seattle, Wash.....	Portland, Me.....	Dollar S. S. Line.
205053	K.W.N.P.	St. s.	1	3	Willapa.....	752	433	178.5	40.0	13.3	1908	Raymond, Wash....	San Francisco, Cal..	Sudden & Christenson.
205054	K.W.N.R.	St. s.	1	2	Fairhaven.....	751	437	185.5	38.0	14.0	1908	North Bend, Oreg..	.....do.....	Fairhaven Co.
205044	K.W.N.S.	St. s.	1	1	NORTHLAND.....	697	360	140.0	27.0	14.5	1908	Seattle, Wash.....	Ketchikan, Alaska..	Northland S. S. Co.
205074	K.W.N.V	*Sch.	1	2	Lansford.....	830	732	180.2	35.0	14.7	1908	Noank, Conn.....	New York, N. Y....	Lehigh Coal & Navigation Co.
205081	K.W.P.B	Sch.	1	4	Mary Manson Gruener.	715	599	175.9	37.0	14.1	1908	Bath, Me.....	New Haven, Conn..	Benedict-Manson Marine Co.
205082	K.W.P.C.	St. s.	1	2	Daisy.....	679	379	175.0	38.7	14.0	1908	Bandon, Oreg.....	San Francisco, Cal..	Daisy S. S. Co.
205083	K.W.P.D.	St. s.	1	2	Shoshone.....	646	341	175.6	38.0	12.8	1908	Fairhaven, Cal.....	.....do.....	Shoshone S. S. Co.
205095	K.W.P.F.	St. s.	1	2	FALCON.....⊙	1,838	955	240.0	41.0	20.0	1908	Seattle, Wash.....	.....do.....	Charles Nelson Co.
205149	K. W. P. J.	St. p.	2	0	COMMONWEALTH .⊙	5,980	2,500	437.9	55.0	19.3	1908	Philadelphia, Pa....	Fall River, Mass....	New England S. S. Co.
205150	K.W.P.L.	*Sch.	1	2	Hanto.....	830	732	180.2	35.0	14.7	1908	Noank, Conn.....	New York, N. Y....	Lehigh Coal & Navigation Co.
205174	K.W.P.M.	St. s.	1	2	RIVERSIDE.....⊙	1,838	955	240.0	41.0	20.0	1908	Seattle, Wash.....	San Francisco, Cal..	Charles Nelson Co.
205197	K.W.P.N.	Sch.	2	4	Horatio G. Foss....	846	747	182.0	38.0	17.0	1908	Camden, N. J.....	Boston, Mass.....	Lewis K. Thurlow.
205212	K.W.P.R.	*Sch.	1	2	Tamaqua.....	830	732	180.2	35.0	14.7	1908	Noank, Conn.....	New York, N. Y....	Lehigh Coal & Navigation Co.
205240	K. W. P. S.	St. s.	1	2	Albatross.....	286	194	127.0	26.1	13.8	1908	Baltimore, Md.....	Baltimore, Md.....	P. Dougherty Co.
205108	K.W.P.T.	St. p.	1	2	Betty Alden.....	775	447	183.4	31.0	11.5	1908	Boston, Mass.....	Boston, Mass.....	Nantasket Beach Steamboat Co.
205272	K.W.Q.B.	St. s.	1	2	Doris.....	725	425	178.5	40.0	13.3	1908	Raymond, Wash...	San Francisco, Cal..	Emil T. Kruse.
205278	K.W.Q.C.	Sch.	1	3	Calhoun E. Ross....	438	375	160.0	35.2	12.2	1908	Milford, Del.....	Seaford, Del.....	Benjamin S. Conlbourn.
201006	K.W.Q.D.	*Sch.	1	2	Shamokin.....	829	829	193.0	35.2	13.7	1904	Elkton, Md.....	Philadelphia, Pa....	Susquehanna Coal Co.
205311	K.W.Q.F.	St. s.	1	2	RESOLUTE.....	294	199	122.3	25.0	14.0	1908	Camden, N. J.....	Baltimore, Md.....	P. Dougherty Co.
205362	K.W.Q.L.	St. s.	2	2	TEXAS.....	5,106	3,746	389.4	52.1	29.1	1908	Newport News, Va.	Port Arthur, Tex...	Texas Co.
205366	K.W.Q.M.	*Sch.	1	2	Easton.....	830	732	180.2	35.0	14.7	1908	Noank, Conn.....	New York, N. Y....	Lehigh Coal & Navigation Co.

SEAGOING VESSELS, ARRANGED IN THE ORDER OF SIGNAL LETTERS—Continued.

[Steel vessels in SMALL CAPITALS, iron vessels in *italics*.]

Official No.	Signal letters.	Rig.	Decks.	Masts.	Name of vessel.	Gross tonnage.	Net tonnage.	Length.	Breadth.	Depth.	When built.	Where built.	Home port (where permanent document issues).	Name of managing or principal owner.
								Feet.	*Feet.*	*Feet.*				
205438	K.W.Q.P.	St. s.	1	2	Fifield.....⊙	634	440	175.6	39.0	12.1	1908	North Bend, Oreg..	San Francisco, Cal..	Fifield S. S. Co.
205443	K.W.Q.R.	*Sch.	1	2	T. J. Hooper.....	722	697	204.0	35.2	13.5	1908	Sharptown, Md.....	Wilmington, Del....	Eastern Transportation Co.
205480	K.W.Q.S.	*Sch.	1	3	Nesquehoning.....	967	880	195.6	35.0	17.6	1908	Noank, Conn.....	New York, N. Y....	Lehigh Coal & Navigation Co.
205508	K.W.Q.V.	*Sch.	1	2	Allentown.....	842	744	183.3	35.0	14.7	1908	.....do.....	.....do.....	Do.
205552	K.W.R.B.	*Sch.	1	3	Greenwood.....	967	880	195.6	35.0	17.6	1908	.....do.....	.....do.....	Do.
205637	K.W.R.C.	St. s.	1	0	POWERFUL.....	176	120	89.4	24.1	12.1	1908	Pt. Richmond, N.Y.	.....do.....	Lehigh Valley Transportation Co.
205662	K.W.R.D.	Sch.	1	2	John J. Fallon.....	125	77	103.0	24.0	12.0	1908	Essex, Mass.....	Boston, Mass.....	John J. Fallon.
205675	K.W.R.F.	*Sch.	1	2	Potomac.....	823	772	203.4	35.0	13.6	1908	Elkton, Md.....	Baltimore, Md.....	P. Dougherty Co.
205707	K.W.R.G.	Sch.	1	3	Frank Brainerd.....	254	198	123.4	30.9	8.7	1908	Rockland, Me.....	Hartford, Conn.....	Frank Brainerd.
205708	K.W.R.H.	Sch.	1	4	Lewiston.....	814	711	190.5	39.5	14.9	1908	.....do.....	Boston, Mass.....	Lewis K. Thurlow.
205729	K.W.R.L.	St. s.	3	2	MOHAWK.....⊙	4,623	3,475	367.0	48.3	20.4	1908	Philadelphia, Pa....	New York, N. Y....	Clyde Steamship Co.
205748	K.W.R.M.	Sch.	1	3	Frank B. Witherbee	504	444	151.8	33.9	13.7	1908	Phippsburg, Me.....	Boston, Mass.....	Charles F. Webb.
205752	K.W.R.N.	Sch.	1	2	Josie and Phebe.....	137	88	107.9	25.8	12.2	1908	Essex, Mass.....	.....do.....	Sylvester Whalen.
205800	K.W.R.Q.	*Sch.	1	2	Nanticoke.....	771	735	203.6	35.4	13.0	1908	Sharptown, Md.....	Baltimore, Md.....	P. Dougherty Co.
205805	K.W.R.T.	St. s.	1	3	Carlos.....⊙	865	541	198.4	39.2	14.8	1908	San Francisco, Cal...	New York, N. Y....	Olson & Mahony S. S. Co.
205815	K.W.R.V.	Sch.	1	2	Rex.....	134	93	102.6	24.4	12.0	1908	Essex, Mass.....	Gloucester, Mass....	F. L. Davis.
205846	K.W.S.B.	St. s	1	2	Leroy.....	209	142	129.0	22.8	8.8	1874	Boston, Mass.....	Pensacola, Fla.....	E. E. Saunders.
205849	K.W.S.C.	St. s.	1	2	Puget.....	234	140	115.0	24.5	7.5	1908	Seattle, Wash.....	Seattle, Wash.....	Inland Navigation Co.
205850	K.W.S.D.	Sch.	2	5	Fuller Palmer.....	3,060	2,361	309.4	48.9	27.4	1908	Bath, Me.....	Boston, Mass.....	Palmer fleet.
205261	K.W.S.F.	St. s.	2	2	HONDURAS.....	2,350	1,461	247.8	43.0	27.0	1908	Buffalo, N. Y.....	New York, N. Y....	Seaboard & Gulf S. S. Co.
205824	K.W.S.J.	Sch.	1	3	Mystic.....	259	202	123.0	30.1	10.7	1908	Mystic, Conn.....	New Bedford, Mass.	Joseph T. Edwards.
205872	K.W.S.L.	Sch.	3	6	Edward B. Winslow	3,424	2,482	318.4	50.0	23.7	1908	Bath, Me.....	Portland, Me.....	Eleazer W. Clark.
205896	K.W.S.M.	St. s.	2	0	SOUTHLAND.....	2,081	1,215	291.2	51.0	16.1	1908	Newport News, Va..	Washington, D. C...	Norfolk and Washington Steamboat Co.
205899	K.W.S.N.	*Sch.	2	3	700.....	934	881	187.2	34.0	16.3	1908	Camden, N. J.....	Perth Amboy, N. J.	Lehigh Valley Transportation Co.
205905	K.W.S.Q.	St. s.	1	2	MARY F. SCULLY....	723	410	165.7	30.1	18.4	1908	Pt. Richmond, N.Y.	New York, N. Y....	Staten Island Ship Building Co.
204851	K.W.S.R.	Ga. s.	1	2	Benjamin A. Smith.	146	91	116.1	25.6	10.6	1908	Essex, Mass.....	Gloucester, Mass....	Gorton-Pew Fisheries Co.
205923	K.W.S.V.	Sch.	2	4	Stanley M. Seaman..	1,060	953	189.0	39.4	20.0	1908	Rockland, Me.....	Boston, Mass.....	Lewis K. Thurlow.
205939	K.W.T.C.	Sch.	1	2	Eugenia.....	100	66	89.5	22.8	10.9	1908	Gloucester, Mass....	Gloucester, Mass....	Sylvanus Smith & Co.
205946	K.W.T.D.	*Sch.	2	3	701.....	934	881	187.2	34.0	16.3	1908	Camden, N. J.....	Perth Amboy, N. J..	Lehigh Valley Transportation Co.
205947	K.W.T.F.	*Sch.	2	3	702.....	934	881	187.2	34.0	16.3	1908	.....do.....	.....do.....	Do.
205965	K.W.T.H.	*Sch.	2	3	703.....	934	881	187.2	34.0	16.3	1908	.....do.....	.....do.....	Do.
206004	K.W.T.P.	St. s.	1	2	Welding.....	211	120	105.5	21.4	11.9	1909	Tacoma, Wash.....	Seattle, Wash.....	Welding & Independent Fisheries Co.
206007	K.W.T.Q.	*Sch.	2	3	704.....	934	881	187.2	34.0	16.3	1909	Camden, N. J.....	Perth Amboy, N. J..	Lehigh Valley Transportation Co.
206008	K.W.T.R.	*Sch.	2	3	705.....	934	881	187.2	34.0	16.3	1909	.....do.....	.....do.....	Do.
206031	K.W.T.V.	*Sch.	2	3	707.....	934	881	187.2	34.0	16.3	1909	.....do.....	.....do.....	Do.
206032	K.W.V.B.	*Sch.	2	3	706.....	934	881	187.2	34.0	16.3	1909	.....do.....	.....do.....	Do.
206063	K.W.V.D.	Sch.	1	2	Mary De Costa.....	101	69	88.6	22.8	10.4	1909	Gloucester, Mass....	Boston, Mass.....	L. J. Costa, jr.
206082	K.W.V.J.	St. s.	1	0	NEW LONDON.....	2,818	1,893	278.5	44.0	19.0	1909	Wilmington, Del....	Portland, Me.....	Central Vermon Transportation Co.
206086	K.W.V.L.	Sch.	1	2	Ilce.....	100	62	101.0	22.3	10.0	1909	Essex, Mass.....	Boston, Mass.....	A. M. Watson, jr.
206094	K.W.V.P.	St. s.	1	2	Hyak.....	195	118	134.0	22.2	5.5	1909	Portland, Oreg.....	Seattle, Wash.....	Kitsap Transportation Co.
206120	K.W.V.R.	Sch.	1	3	Frank E. Swain....	433	348	139.2	32.0	13.0	1909	Camden, Me.....	Boston, Mass.....	Charles F. Webb.
127289	K.W.V.S.	St. s.	1	2	CONCORD.....	353	186	128.0	26.3	15.0	1898	Philadelphia, Pa....	Fall River, Mass....	Staples Transportation Co.
81632	K.W.V.T.	St. s.	1	2	WALTHAM.....	353	186	128.0	26.3	15.0	1898	.....do.....	.....do.....	Do.
206162	L. B. C. D.	Sch.	1	4	Esther Ann.....	753	631	181.2	37.1	14.4	1909	Bath, Me.....	Hartford, Conn	Charles F. Taylor.
206175	L. B. C. F.	Sch.	1	3	Richmond.....	288	265	135.3	26.5	9.0	1909	Sharptown, Md.....	Baltimore, Md.....	Charles M. Struven.
206224	L. B. C. K.	Sch.	1	2	Georgia.....	102	65	105.8	22.6	10.2	1909	Essex, Mass.....	Gloucester, Mass	John G. Stream.
206239	L. B. C. P.	St. s.	1	0	NEW YORK.....	2,818	1,893	278.5	44.0	19.0	1909	Wilmington, Del....	Portland, Me.....	Central Vermon Transportation Co.
206266	L. B. C. Q.	St. s.	1	2	BELFAST.....⊙	2,157	1,147	320.6	40.0	16.1	1909	Bath, Me.....	Boston, Mass.....	Eastern Steamship Corporation.
206270	L. B. C. R.	St. s.	1	1	William Blundon...	240	129	127.4	22.8	10.4	1909	Solomons, Md.....	Tappahannock, Va .	Standard Oil & Transp. Co.
206347	L. B. D. J.	Sch.	1	2	Laforrest L. Simmons.	132	104	88.9	27.8	7.5	1909	Milford, Del.....	Fall River, Mass....	Charles D. Luther.
206350	L. B. D. K.	Ga. s.	1	2	W. D. Morgan.....	32	21	55.7	15.3	7.4	1909	Baltimore, Md.....	Beaufort, S. C.....	Antone Santos.
206365	L. B. D. M.	Sch.	1	3	Richard W. Clark...	503	437	148.9	33.8	13.6	1909	Phippsburg, Me.....	New Bedford, Mass .	Andrew A. Cory.
206563	L. B. F. G.	St. s.	1	2	JEAN.....	3,125	2,391	311.0	46.1	21.8	1909	Newport News, Va..	New York, N. Y....	A. H. Bull S. S. Co.
201673	L. B. F. K.	St. s.	1	3	Saginaw.....	856	498	191.4	39.1	14.2	1907	Hoquiam, Wash....	San Francisco, Cal...	Saginaw S. S. Co.
206633	L. B. F. R.	St. s.	1	2	Charles W. Parker, jr.	277	142	125.2	26.6	15.5	1909	Bath, Me.....	Boston, Mass.....	Commercial Towboat Co.
206652	L. B. F. T.	*Sch.	1	3	I. D. FLETCHER...⊙	1,034	1,034	215.6	35.0	15.7	1909	Sparrow Point, Md.	New York, N. Y....	Coast Transit Co.
206638	L. B. F. V.	St. s.	1	1	J. W. THOMPSON....	186	126	101.0	21.5	11.0	1909	Camden, N. J.....	St. Louis, Mo.....	J. W. Thompson.

SEAGOING VESSELS, ARRANGED IN THE ORDER OF SIGNAL LETTERS—Continued.

[Steel vessels in SMALL CAPITALS, iron vessels in *italics*.]

Official No.	Signal letters.	Rig.	Decks.	Masts.	Name of vessel.	Gross tonnage.	Net tonnage.	Length.	Breadth.	Depth.	When built.	Where built.	Home port (where permanent document issues).	Name of managing or principal owner.
								Feet.	*Feet.*	*Feet.*				
206664	L. B. G. C.	Sch.	1	4	Florence Howard...	863	683	190.2	40.0	14.0	1909	Stonington, Conn...	Stonington, Conn...	Atlantic Shipping Co.
206737	L. B. G. J.	Sch.	1	4	Melbourn P. Smith..	650	528	174.7	35.8	13.0	1909	Millbridge, Me.....	New York, N. Y....	M. P. Smith & Sons Co.
206749	L. B. G. K.	Sch.	2	4	Mary L. Baxter.....	1,036	826	188.4	38.0	18.6	1909	Bath, Me.....	Bath, Me.....	G. G. Deering Co.
206801	L. B. G. P.	St. s.	1	2	Klamath.....⊙	1,083	662	207.5	41.6	15.4	1909	Fairhaven, Cal.....	San Francisco, Cal...	Klamath S. S. Co.
206818	L. B. G. Q.	St. s.	1	0	PARKSLEY.....	296	201	125.0	25.0	12.6	1909	Camden, N. J.....	Philadelphia, Pa....	New York, Philadelphia and Norfolk R. R. Co.
206868	L. B. G. R.	Sch.	2	4	Barbara.....	838	748	185.5	38.0	17.9	1909	Chelsea, Mass.....	Boston, Mass.....	Frank B. McQuesten.
206876	L. B. G. S.	St. s.	1	0	GEORGE L. POTTER.	220	149	112.3	24.1	11.5	1909	Baltimore, Md.....	Baltimore, Md.....	Baltimore and Ohio R. R. Co.
81705	L. B. G. V.	St. s.	2	2	WILLIAM P. PALMER.	2,293	1,609	242.0	42.0	26.6	1900	Cleveland, Ohio.....	Philadelphia, Pa....	Southern S. S. Co.
206985	L. B. H. C.	Sch.	1	3	C. J. Cherry.....	533	468	150.3	33.7	13.9	1909	Phippsburg, Me.....	Seaford, Del.....	J. J. Day.
206992	L. B. H. D.	Sch.	1	4	William E. Burnham.	772	643	190.9	38.4	15.0	1909	Rockland, Me.....	New Haven, Conn..	Benedict-Manson Marine Co.
206997	L. B. H. F.	St. s.	2	3	WILHELMINA.....⊙	6,974	4,402	426.1	54.1	33.5	1909	Newport News, Va..	San Francisco, Cal..	Matson Navigation Co.
207010	L. B. H. G.	Sch.	2	6	Wyoming.....	3,730	3,036	329.5	50.1	30.4	1909	Bath, Me.....	Bath, Me.....	Samuel R. Percy.
203557	L. B. H. K.	St. s.	1	2	Carmel.....	633	401	170.0	38.0	12.3	1906	Aberdeen, Wash.....	San Francisco, Cal...	Sudden & Christenson.
207042	L. B. H. M.	St. s.	3	2	BEAR.....⊙	4,507	2,779	357.5	47.0	26.4	1910	Newport News, Va..	.....do.....	San Francisco and Portland S. S. Co.
207043	L. B. H. N.	St. s.	3	2	BEAVER.....⊙	4,507	2,779	357.5	47.0	26.4	1910	.....do.....	.....do.....	Do.
207058	L. B. H. P.	*Sch.	1	2	TULSA.....	607	607	164.8	32.1	12.8	1909	Pt. Richmond, N.Y.	Port Arthur, Tex....	Texas Co.
207060	L. B. H. Q.	St. s.	1	0	FULTON.....	229	156	93.3	25.2	12.1	1909	.....do.....	New York, N. Y....	Delaware, Lackawanna and Western R. R. Co.
207064	L. B. H. S.	*Sch.	1	3	DELAWANNA.....	1,290	1,290	207.3	34.6	20.5	1909	Camden, N. J.....	.....do.....	Do.
204122	L. B. H. T.	St. s.	1	1	Tasco.....⊙	319	199	109.0	32.4	11.3	1907	New London, Conn.	New London, Conn.	T. A. Scott Co.
207062	L. B. H. V.	St. s.	1	2	MIGUELITO.....	276	155	126.2	29.1	7.5	1910	Quincy, Mass.....	New York, N. Y....	Porto Rico Mercantile Co.
207083	L. B. H. W.	*Sch.	1	2	FIJI.....	368	291	145.0	32.1	8.9	1910	.....do.....	.....do.....	Cuba Distilling Co.
207084	L. B. J. C.	*Sch.	1	2	GRAZIELA.....	368	291	145.0	32.1	8.9	1910	.....do.....	.....do.....	Do.
207144	L. B. J. D.	St. s.	1	0	Chancellor.....	383	187	122.0	36.5	11.9	1910	Tottenville, N. Y....	.....do.....	Merritt & Chapman Derrick and Wrecking Co.
207181	L. B. J. G.	*Sch.	1	2	Edward F. Clark....	601	549	161.7	35.5	14.1	1910	New London, Conn.	New London, Conn.	Thames Towboat Co.
207187	L. B. J. H.	St. s.	1	2	COASTWISE.....	4,015	2,444	359.0	49.2	25.9	1910	Camden, N. J.....	Boston, Mass.....	Coastwise S. S. Co.
207222	L. B. J. N.	St. s.	2	3	J. A. CHANSLOR...⊙	4,938	3,121	378.0	52.1	29.5	1910	Newport News, Va..	San Francisco, Cal...	Associated Oil Co.
207246	L. B. J. P.	St. s.	1	3	HERMAN FRASCH.⊙	3,803	2,381	345.0	48.4	27.1	1910	Quincy, Mass.....	New York, N. Y....	Union Sulphur Co.
207254	L. B. J. Q.	Sch.	1	2	Rhodora.....	116	81	103.9	23.5	11.0	1910	Essex, Mass.....	Gloucester, Mass....	Cunningham & Thompson Co.
207270	L. B. J. R.	St. s.	1	2	TRANSPORTATION...	4,015	2,444	359.0	49.2	25.9	1910	Camden, N. J.....	Boston, Mass.....	Coastwise S. S. Co.
207282	L. B. J. T.	St. s.	3	2	NORTH LAND.....⊙	3,282	1,973	304.4	47.2	19.8	1910	Wilmington, Del....	.....do.....	Eastern Steamship Corporation.
207299	L. B. K. D.	St. s.	1	0	Robert C. Clowry...	532	235	132.3	33.3	15.1	1910	Tottenville, N. Y...	New York, N. Y....	Western Union Telegraph Co.
207312	L. B. K. G.	Sch.	1	4	Anna R. Heidritter.	694	610	185.0	37.1	13.5	1910	Sharptown, Md.....	Newark, N. J.....	Heidritter Lumber Co.
207337	L. B. K. H.	St. s.	1	2	J. O. Ellison.....	555	377	161.3	32.5	12.3	1909	Tottenville, N. Y....	Newburyport, Mass.	Haverhill Steamship Co.
207346	L. B. K. J.	St. s.	1	0	COMMISSIONER	403	274	122.3	35.4	12.6	1910	Port Richmond, N. Y.	New York, N. Y....	Merritt & Chapman Derrick and Wrecking Co.
207355	L. B. K. N.	*Sch.	1	2	Coaldale.....	831	733	182.8	35.0	14.7	1910	Noank, Conn.....	.....do.....	Lehigh Coal and Navigation Co.
207362	L. B. K. Q.	St. s.	4	2	CITY OF MONTGOMERY.⊙	5,425	4,025	371.6	49.7	15.4	1910	Newport News, Va..	Savannah, Ga.....	Ocean S. S. Co.
207363	L. B. K. R.	St. s.	4	2	CITY OF ST. LOUIS.⊙	5,425	4,025	371.6	49.7	15.4	1910	.....do.....	.....do.....	Do.
207392	L. B. M. D.	St. s.	1	2	CAPE CHARLES.....	296	201	125.0	25.0	12.6	1910	Camden, N. J.....	Philadelphia, Pa....	New York, Philadelphia & Norfolk R. R. Co.
207460	L. B. M. N.	Sch.	1	2	Stiletto.....	136	99	105.7	24.8	11.7	1910	Gloucester, Mass.....	Gloucester, Mass....	Orlando Merchant.
207472	L. B. M. R.	Sch.	1	2	Premier.....	138	97	106.7	25.2	11.8	1910	Essex, Mass.....	.....do.....	Fred L. Davis.
207475	L. B. M. S.	Sch.	1	2	Elsie.....	137	98	106.5	25.0	11.5	1910	.....do.....	Boston, Mass.....	Atlantic Maritime Co.
207489	L. B. M. V.	St. s.	3	2	KENTUCKIAN.....	6,606	4,016	414.5	53.7	28.1	1910	Sparrow Point, Md..	New York, N. Y....	American-Hawaiian S. S. Co.
207523	L. B. N. D.	Bgn.	1	2	Viola.....	193	139	111.0	26.4	11.8	1910	Essex, Mass.....	Portland, Me.....	John A. Cook Co.
207579	L. B. N. M.	St. s.	2	2	MILLINOCKET.....⊙	3,336	2,083	311.0	44.2	24.1	1910	Sparrow Point, Md..	New York, N. Y....	A. H. Bull S. S. Co.
207603	L. B. N. S.	St. s.	1	2	Nehalem.....	632	367	173.0	39.0	13.6	1910	Fairhaven, Cal.....	San Francisco, Cal..	Hicks-Hauptman Nav. Co.
207630	L. B. N. T.	Sch.	1	3	Hugh de Payens....	416	342	144.0	35.9	10.1	1910	Rockland, Me.....	Rockland, Me.....	R. K. Snow.
207665	L. B. N. W.	St. s.	1	1	COALINGA.....	875	563	193.0	38.0	13.1	1910	Oakland, Cal.....	San Francisco, Cal...	Associated Oil Co.
207707	L. B. P. H.	St. s.	1	0	May.....	121	82	88.5	21.0	9.5	1910	Milford, Del.....	Philadelphia, Pa....	Charles Gring.
207751	L. B. P. K.	St. s.	3	2	EL SOL.....⊙	6,006	3,747	405.6	53.1	27.4	1910	Newport News, Va..	New York, N. Y....	Southern Pacific Co.
207765	L. B. P. N.	St. s.	3	2	GEORGIAN.....	6,606	4,016	414.5	53.7	28.1	1910	Sparrow Point, Md..	.....do.....	American-Hawaiian S. S. Co.
207772	L. B. P. Q.	Sch.	1	2	Virginia.....	106	73	102.2	23.0	10.2	1910	Essex, Mass.....	Boston, Mass.....	Albert M. Watson, jr.
207774	L. B. P. R.	St. s.	1	0	NEW YORK CENTRAL No. 27.	231	156	97.5	25.6	12.2	1910	Camden, N. J.....	New York, N. Y....	N. Y. Central & Hudson River R. R. Co.

SEAGOING VESSELS, ARRANGED IN THE ORDER OF SIGNAL LETTERS—Continued.

[Steel vessels in SMALL CAPITALS, iron vessels in *italics*.]

Official No.	Signal letters.	Rig.	Decks.	Masts.	Name of vessel.	Gross tonnage.	Net tonnage.	Length.	Breadth.	Depth.	When built.	Where built.	Home port (where permanent document issues).	Name of managing or principal owner.
								Feet.	*Feet.*	*Feet.*				
207775	L. B. P. S.	St. s.	1	2	RUTH	3,102	2,423	313.6	46.1	22.1	1910	Newport News, Va..	New York, N. Y....	A. H. Bull S. S. Co.
207780	L. B. P. T.	St. s.	2	2	KULSHAN	926	573	160.3	32.0	20.7	1910	Seattle, Wash.....	Pt. Townsend, Wash.	Inland Navigation Co.
53274	L. B. Q. C.	*Sch.	1	2	DALLAS	1,148	1,148	204.0	36.0	22.0	1892	West Superior, Wis.	Port Arthur, Tex...	Texas Co.
207864	L. B. Q. F.	St. s.	1	0	BROOKLYN	194	131	91.7	24.1	12.1	1910	Philadelphia, Pa....	New York, N. Y....	New York Dock Co.
207891	L. B. Q. G.	*Sch.	1	2	John S. Pancake	836	762	203.0	35.5	13.5	1910	Seaford, Del.....	Richmond, Va.....	Larimore Barge Corporation.
207916	L. B. Q. J.	St. s.	1	2	FOAM	244	114	114.3	22.5	11.6	1910	Quincy, Mass.....	Boston, Mass.....	Bay State Fishing Co.
207947	L. B. Q. K.	St. s.	3	2	EL MUNDO ⊙	6,008	3,747	405.6	53.1	27.4	1910	Newport News, Va..	New York, N. Y....	Southern Pacific Co.
207935	L. B. Q. M.	St. s.	1	2	LATOUCHE ⊙	2,332	1,481	240.0	41.0	28.0	1910	Seattle, Wash.....	Seattle, Wash.....	Alaska S. S. Co.
207985	L. B. Q. P.	St. s.	1	2	Fort Bragg	705	445	154.0	40.0	14.3	1910	Fairhaven, Cal.....	San Francisco, Cal..	Chas. H. Higgins.
208046	L. B. Q. T.	St. s.	3	2	HONOLULAN ⊙	7,059	4,421	414.5	53.7	32.1	1910	Sparrow Point, Md..	New York, N. Y....	American-Hawaiian S. S. Co.
208080	L. B. R. C.	St. s.	3	2	EL ORIENTE ⊙	6,008	3,747	405.6	53.1	27.4	1910	Newport News, Va..	.....do.....	Southern Pacific Co.
208109	L. B. R. D.	Sch.	1	3	William E. Litchfield.	542	472	154.8	34.4	14.1	1910	Phippsburg, Me.....	Boston, Mass.....	Charles F. Webb.
208114	L. B. R. F.	St. s.	2	3	CURRIER ⊙	4,711	2,869	370.0	52.1	27.0	1910	Quincy, Mass.....	New York, N. Y....	Cuba Distilling Co.
208131	L. B. R. G.	Sch.	1	2	Matthew S. Greer...	110	75	103.0	23.2	11.4	1910	Essex, Mass.....	Boston, Mass.....	Theresa J. Greer.
208132	L. B. R. H.	Sch.	1	2	Sylvania.....	136	99	105.6	24.8	11.6	1910	Gloucester, Mass....	Gloucester, Mass....	Sylvanus Smith Co. (Inc.).
208158	L. B. R. K.	St. s.	1	0	RANCOCAS.....	106	71	79.0	20.0	9.2	1910	Camden, N. J.....	Philadelphia, Pa....	Haines port Mining & Transportation Co.
208166	L. B. R. M.	St. s.	3	2	EL OCCIDENTE ⊙	6,008	3,747	405.6	53.1	27.4	1910	Newport News, Va..	New York, N. Y....	Southern Pacific Co.
208175	L. B. R. N.	St. s.	1	0	Correction.....	778	422	159.7	36.5	12.0	1910	Noank, Conn.....	.....do.....	City of New York.
208228	L. B. R. P.	Sch.	1	2	Jeanette.....	97	66	99.0	22.5	10.1	1910	Gloucester, Mass....	Gloucester, Mass....	Frank Saunders.
208230	L. B. R. S.	*Sch.	1	2	William L. Donohue	695	652	199.3	32.1	11.7	1910	Elkton, Md.....	Wilmington, Del...	Eastern Transportation Co.
208239	L. B. R. T.	St. s.	1	2	RIPPLE.....	244	114	114.3	22.5	11.6	1910	Quincy, Mass.....	Boston, Mass.....	Bay State Fishing Co.
208250	L. B. R. V.	Sch.	1	2	Valerie.....	139	97	106.4	25.0	11.8	1910	Essex, Mass.....	.....do.....	George W. Nelson.
208253	L. B. R. W.	Sch.	1	2	Elk.....	123	83	102.0	24.7	11.2	1910	.....do.....	.....do.....	Atlantic Maritime Co.
208259	L. B. S. C.	St. s.	1	2	GENERAL HUBBARD.	2,183	1,396	158.0	42.1	19.0	1910	Long Beach, Cal....	New York, N. Y....	Hubbard S. S. Co.
208268	L. B. S. D.	St. s.	1	2	ELM CITY.....	379	249	118.2	27.0	11.3	1910	Port Richmond, N. Y	New Haven, Conn..	Long Island Navigation Co.
208276	L. B. S. F.	Sch.	2	4	Lydia McLellan Baxter.	1,352	1,153	209.2	40.3	21.8	1911	Bath, Me.....	Bath, Me.....	G. G. Deering Co.
208278	L. B. S. H.	St. s.	2	2	SIOUX.....	461	266	148.3	24.2	14.8	1910	Seattle, Wash.....	Pt. Townsend, Wash.	Inland Navigation Co.
208275	L. B. S. J.	St. s.	1	2	NEPTUNE.....	237	161	113.2	24.0	12.1	1911	Baltimore, Md.....	Baltimore, Md.....	Curtis Bay Towing Co.
208282	L. B. S. M.	St. s.	1	0	P. R. R. No. 35†	375	255	106.5	32.0	15.0	1911	Wilmington, Del....	Perth Amboy, N. J.	Pennsylvania R. R. Co.
208288	L. B. S. P.	St. s.	3	1	MADISON ⊙	3,734	2,406	353.3	42.1	16.8	1911	Newport News, Va..	New York, N. Y....	Old Dominion S. S. Co.
208289	L. B. S. Q.	*Sch.	1	2	Monocacy.....	973	904	202.2	40.1	14.4	1911	Elkton, Md.....	Baltimore, Md.....	P. Dougherty Co.
208330	L. B. S. V.	St. s.	2	2	COROZAL.....	3,063	1,942	335.0	46.8	22.7	1911	Newport News, Va..	New York, N. Y....	New York and Porto Rico S. S. Co.
208322	L. B. S. W.	St. s.	1	2	Independent.....	263	151	125.5	25.8	11.4	1911	Tacoma, Wash.....	Seattle, Wash.....	Welding & Independent Fisheries Co.
208367	L. B. T. C.	St. s.	2	2	MONTOSO.....	3,063	1,942	335.0	46.8	22.7	1911	Newport News, Va..	New York, N. Y....	New York & Porto Rico S. S. Co.
208373	L. B. T. D.	St. s.	2	3	WM. F. HERRIN ⊙	4,938	3,143	378.0	52.1	29.5	1911	.....do.....	San Francisco, Cal...	Associated Oil Co.
208377	L. B. T. F.	St. s.	2	0	NORTHLAND.....	2,055	1,205	291.2	51.0	18.0	1911	Wilmington, Del....	Washington, D. C...	Norfolk & Washington Steamboat Co.
208378	L. B. T. G.	St. s.	2	0	CITY OF BALTIMORE. ⊙	2,379	1,617	297.5	46.5	16.2	1911	Sparrow Point, Md..	Baltimore, Md.....	Mercantile Trust & Deposit Co.
208381	L. B. T. H.	St. s.	3	2	SUWANNEE ⊙	3,648	2,300	309.1	46.2	19.3	1911	Camden, N. J.....	Boston, Mass.....	State Street Trust Co.
208398	L. B. T. J.	St. s.	1	0	THE BARNETT.....	194	132	111.0	21.7	11.5	1911	.....do.....	Jacksonville, Fla....	Jacksonville Towing & Wrecking Co.
208399	L. B. T. K.	St. s.	1	2	SANKATY.....	677	342	187.5	38.2	11.3	1911	Quincy, Mass.....	New Bedford, Mass.	New Bedford, Marthas Vineyard & Nantucket Steamboat Co.
208414	L. B. T. M.	St. s.	2	0	CITY OF NORFOLK ⊙	2,379	1,617	297.5	46.5	16.2	1911	Sparrow Point, Md..	Baltimore, Md.....	Mercantile Trust & Deposit Co.
208426	L. B. T. N.	*Sch.	1	3	NUMBER TWENTY-SEVEN.	1,290	1,290	207.3	34.6	20.5	1911	Camden, N. J.....	.....do.....	Consolidation Coal Co.
208428	L. B. T. P.	Sch.	1	2	Jorgina.....	103	62	103.3	22.6	10.4	1911	Essex, Mass.....	Gloucester, Mass....	Victor P. Oliver.
208451	L. B. T. Q.	St. s.	1	2	Merida.....	628	359	182.0	34.2	13.4	1911	Bath, Me.....	Wilmington, Del....	Atlantic & Caribbean Steam Navigation Co.
208473	L. B. T. V.	Ga. s.	1	1	CAPTAIN COLLIER...	128	78	90.8	22.0	8.9	1911	Philadelphia, Pa....	Port Arthur, Tex...	Gulf Refining Co.
208500	L. B. V. C.	St. s.	1	2	NAVAJO ⊙	2,755	1,711	258.0	42.1	19.0	1911	Long Beach, Cal....	Portland, Me.....	Western Steam Navigation Co.
208568	L. B. V. F.	Sch.	1	3	George N. Reed.....	493	429	156.5	35.1	13.4	1911	Seaford, Del.....	Seaford, Del.....	Harry M. Bell.
208533	L. B. V. G.	St. s	3	2	SOMERSET ⊙	3,648	2,300	309.1	46.2	19.3	1911	Camden, N. J.....	Boston, Mass.....	State Street Trust Co.
208553	L. B. V. J.	St. s.	1	2	CREST.....	244	113	114.3	22.5	11.6	1911	Quincy, Mass.....	.....do.....	Bay State Fishing Co.
208616	L. B. V. P.	St. s.	1	0	MOOSEHEAD.....	677	324	185.3	35.8	13.9	1911	Bath, Me.....	Portland, Me.....	Maine Central R. R. Co.
208631	L. B. V. R.	St. s.	1	1	J. A. Palmer, Jr.....	282	192	144.4	22.5	11.2	1911	Wilmington, Del....	Tappahannock, Va.	C. E. Davis Packing Co.
208640	L. B. V. S.	Sch.	1	2	Gov. Foss.....	130	88	105.9	24.6	10.8	1911	Essex, Mass.....	Gloucester, Mass....	Fred J. Thompson.
208698	L. B. W. C.	St. s.	1	1	Martin J. Marran....	308	144	155.6	23.1	12.9	1911	Rockland, Me.....	Greenport, N. Y....	Atlantic Fertilizer & Oil Co.

† Steel vessel.

SEAGOING VESSELS, ARRANGED IN THE ORDER OF SIGNAL LETTERS—Continued.

[Steel vessels in SMALL CAPITALS, iron vessels in *italics*.]

Official No.	Signal letters.	Rig.	Decks.	Masts.	Name of vessel.	Gross tonnage.	Net tonnage.	Length.	Breadth.	Depth.	When built.	Where built.	Home port (where permanent document issues).	Name of managing or principal owner.
								Feet.	*Feet.*	*Feet.*				
208705	L. B.W.D.	Ga. s.	1	0	Bayocean	148	87	130.1	18.7	7.9	1911	Portland, Oreg	San Francisco, Cal.	Bay Ocean Excursion Co.
208718	L. B.W.H.	Ga. s.	1	2	Tillamook	281	233	119.0	28.4	11.0	1911	North Bend, Oreg	Astoria, Oreg	Nehalem & South Coast Transpn. Co.
208756	L. B.W.N.	St. s.	1	2	MORAN	120	77	87.3	18.0	11.4	1911	Seattle, Wash	Seattle, Wash	American Pacific Whaling Co.
208757	L. B.W.P.	St. s.	1	2	PATERSON	120	77	87.3	18.0	11.4	1911	....do	....do	Do.
208805	L. B.W.Q.	St. s.	1	2	W. L. Messick	243	165	125.3	23.5	11.0	1911	Norfolk, Va	Tappahannock, Va.	Carters Creek Fish Guano Co.
208887	L. C.B.D.	St. s.	1	1	Herbert N. Edwards	323	145	155.6	23.1	12.9	1911	Rockland, Me	Greenport, N. Y	Atlantic Fertilizer & Oil Co.
208889	L. C. B.H.	St. s.	1	2	HILTON	3,102	2,423	313.5	46.0	22.0	1911	Newport News, Va	New York, N. Y	A. H. Bull S. S. Co.
208905	L. C. B.K.	Sch.	1	2	Adeline	98	58	99.6	22.6	10.2	1911	Gloucester, Mass	Gloucester, Mass	Frank Enos Brown.
208911	L. C. B.M.	St. s.	2	2	ISABELA	3,063	1,942	335.0	46.8	22.7	1911	Newport News, Va	New York, N. Y	New York & Porto Rico S. S. Co.
208918	L. C. B.N.	St. s.	1	1	Rollin E. Mason	323	145	155.6	23.1	12.9	1911	Essex, Mass	Greenport, N. Y	Atlantic Phosphate & Oil Corporation.
208931	L. C. B. P.	Sch.	1	2	Laverna	141	95	106.1	25.2	12.0	1911	....do	Gloucester, Mass	Albert L. Larkin.
208984	L. C. B. S.	Ga. s.	1	3	George B. Cluett	210	155	113.3	25.9	11.0	1911	Tottenville, N. Y	New York, N. Y	Grenfell Assn. of America.
208989	L. C. B.V.	St. s.	2	2	PERFECTION ⊙	2,209	1,150	250.0	43.0	23.0	1911	Cleveland, Ohio	....do	Standard Oil Co.
209000	L. C. B.W.	Ga. s.	1	2	Patsy	155	113	96.6	24.6	7.6	1911	North Bend, Oreg	Astoria, Oreg	Nehalem & South Coast Transpn. Co.
209001	L. C. D. B.	St. s.	1	2	PENOBSCOT	2,294	1,666	247.0	43.7	28.4	1911	Ecorse, Mich	Philadelphia, Pa	Philadelphia Trust, Safe Deposit & Insurance Co.
209002	L. C. D. F.	St. s.	1	2	SEACONNET	2,294	1,666	247.0	43.7	28.4	1911	....do	....do	Do.
209020	L. C. D. G.	*Sch.	1	3	Helen	1,285	1,153	228.5	37.5	19.3	1911	Bath, Me	Boston, Mass	Commercial Towboat Co.
209052	L. C. D. J.	Sch.	1	2	Moana	200	182	114.1	28.8	9.1	1911	San Francisco, Cal	San Francisco, Cal.	J. G. Berude.
209062	L. C. D. M.	Sch.	2	3	Reedville	235	212	130.0	26.3	8.8	1911	Pocomoke City, Md.	Wilmington, Del	Thomas J. Marshall.
209076	L. C. D. Q.	St. s.	1	2	SUFFOLK	4,718	2,868	365.7	50.1	28.1	1911	Camden, N. J	Boston, Mass	Coastwise S. S. Co.
209117	L. C. D. V.	St. s.	1	2	Willamette ⊙	903	555	194.7	40.0	15.2	1911	Fairhaven, Cal	San Francisco, Cal.	Willamette S. S. Co.
209123	L. C. D.W.	*Sch.	1	2	Alabama	881	828	201.4	35.0	14.7	1911	Elkton, Md	Baltimore, Md	P. Doughorty Co.
209184	L. C. F. B.	Sch.	1	3	Granville R. Bacon	385	339	133.6	31.6	11.8	1911	Bethel, Del	Seaford, Del	Orlando V. Wootten.
209191	L. C. F. D.	St. s.	1	2	F. J. LISMAN	2,294	1,666	247.0	43.7	28.4	1911	Ecorse, Mich	Philadelphia, Pa	Philadelphia Trust, Safe Deposit & Insurance Co.
209192	L. C. F. G.	St. s.	1	2	M. E. HARPER	2,294	1,666	247.0	43.7	28.4	1911	....do	....do	Do.
209241	L. C. F. H.	*Sch.	1	2	Eugenia Hooper	730	688	198.6	32.1	12.7	1911	Chesapeake City, Md	Wilmington, Del	Eastern Transpn. Co.
209252	L. C. F. J.	Sch.	1	3	Edward R. Smith	565	492	158.2	34.5	14.1	1911	Phippsburg, Me	Boston, Mass	Chas. F. Webb.
209333	L. C. F. R.	St. s.	1	0	Saturn	125	65	82.6	23.5	11.1	1911	Boston, Mass	....do	Boston Towboat Co.
209335	L. C. F. S.	St. s.	2	2	BORINQUEN ⊙	2,551	1,992	247.0	43.7	29.3	1911	Ecorse, Mich	Wilmington, Del	Ocean Freight Line (Inc.).
209336	L. C. F. T.	St. s.	2	2	GRAYSON ⊙	2,551	1,992	247.0	43.7	29.3	1911	....do	....do	Do.
209352	L. C. F. V.	St. s.	2	2	EOCENE ⊙	2,217	1,156	250.0	43.0	23.0	1911	Cleveland, Ohio	New York, N. Y	Standard Oil Co. of New York.
209388	L. C. G. B.	St. s.	1	3	NEWTON	5,194	3,272	389.0	54.6	28.0	1911	Quincy, Mass	Boston, Mass	New England Coal & Coke Co.
209401	L. C. G. D.	St. s.	2	2	KILAUEA	1,338	806	240.6	36.1	17.0	1911	San Francisco, Cal	Honolulu, Hawaii	Inter-Island Steam Navigation Co. (Ltd.).
209403	L. C. G. F.	*Sch.	1	4	Fall River	1,759	1,545	262.4	44.1	19.5	1911	Bath, Me	Fall River, Mass	Staples Transportation Co.
209876	L. C. G. H.	St. s.	1	2	STAR 1	196	133	106.1	21.2	13.0	1912	Seattle, Wash	Ketchikan, Alaska	United States Whaling Co.
209439	L. C. G. J.	St. s.	1	2	Daisy Gadsby	818	478	189.5	41.1	14.3	1911	Hoquiam, Wash	San Francisco, Cal	Daisy Gadsby Steamship Co.
209459	L. C. G. K.	Sch.	1	2	Alabama	120	120	94.4	24.7	12.0	1911	Essex, Mass	Mobile, Ala	John A. Dorgan.
209464	L. C. G. N.	St. s.	1	0	SLATINGTON	221	150	95.1	25.0	12.2	1911	Pt. Richmond, N. Y.	New York, N. Y	Lehigh Valley Transportation Co.
209480	L. C. G. R.	St. s.	1	2	SURF	252	119	117.8	22.5	11.6	1911	Quincy, Mass	Boston, Mass	Bay State Fishing Co.
209481	L. C. G. S.	St. s.	1	2	SWELL	252	119	117.8	22.5	11.6	1911	....do	....do	Do.
209494	L. C. G. T.	St. s.	1	0	PETROLEUM II	229	139	111.0	21.5	11.5	1911	Alameda, Cal	San Francisco, Cal.	Standard Oil Co.
209518	L. C. H. B.	St. s.	1	1	CASPIAN	125	85	80.6	21.6	10.2	1912	Camden, N. J	Philadelphia, Pa	P. F. Martin.
209563	L. C. H. J.	*Sch.	1	4	Chatham	1,812	1,581	263.5	44.3	19.7	1912	Bath, Me	Fall River, Mass	Staples Transportation Co.
209565	L. C. H. K.	St. s.	1	3	A. M. Simpson	774	465	193.0	42.5	13.6	1911	North Bend, Oreg	San Francisco, Cal.	Simpson Lumber Co. (Inc.).
209568	L. C. H. M.	*Sch.	1	2	Harry F. Hooper	726	680	199.0	32.0	12.7	1912	Chesapeake City, Md.	Wilmington, Del	Eastern Transportation Co.
209655	L. C. H. P.	St. s.	2	2	CORDOVA ⊙	2,273	1,406	238.7	41.2	20.9	1912	Wilmington, Del	Port Townsend, Wash.	Alaska S. S. Co.
209700	L. C. H. R.	St. s.	1	2	STAR No. 2	143	97	96.1	19.5	12.3	1912	Seattle, Wash	Ketchikan, Alaska	United States Whaling Co.
209701	L. C. H. S.	St. s.	1	2	STAR No. 3	143	97	96.1	19.5	12.3	1912	....do	....do	Do.
209709	L. C. H. T.	St. s.	2	2	KODIAK	146	99	100.0	19.2	12.4	1912	....do	Minneapolis, Minn	Alaska Whaling Co.
209710	L. C. H. V.	St. s.	2	2	UNIMAK	146	99	100.0	19.2	12.4	1912	....do	....do	Do.
209721	L. C. H.W	*Sch.	1	4	Mount Hope	1,801	1,584	264.7	44.1	19.6	1912	Bath, Me	Fall River, Mass	Staples Transportation Co.

SEAGOING VESSELS, ARRANGED IN THE ORDER OF SIGNAL LETTERS—Continued.

[Steel vessels in SMALL CAPITALS, iron vessels in *italics*.]

Official No.	Signal letters.	Rig.	Decks.	Masts.	Name of vessel.	Gross tonnage.	Net tonnage.	Length.	Breadth.	Depth.	When built.	Where built.	Home port (where permanent document issues).	Name of managing or principal owner.
								Feet.	*Feet.*	*Feet.*				
209730	L. C. J. B.	St. s.	2	2	YAGUEZ.....⊙	2,551	1,992	247.0	43.7	29.3	1912	Ecorse, Mich.....	Wilmington, Del....	Ocean Freight Line (Inc.).
209735	L. C. J. D.	St. s.	1	1	B. H. B. Hubbard, jr.	276	142	141.5	22.8	11.3	1912	Wilmington, Del....	Tappahannock, Va..	Taft Fish Co.
209741	L. C. J. F.	St s.	2	2	BAYAMON.....⊙	2,551	1,992	247.0	43.7	29.3	1912	Ecorse, Mich.....	Wilmington, Del....	Ocean Freight Line (Inc.).
209778	L. C. J. G.	St. s.	1	1	W. T. James.....	276	142	141.5	22.8	11.3	1912	Wilmington, Del....	Tappahannock, Va..	Taft Fish Co.
209822	L. C. J. K.	St. p.	1	0	ROSE STANDISH.....	993	504	205.4	34.5	11.4	1912	.....do.....	Boston, Mass.....	Nantasket Beach Steamboat Co.
209871	L. C. J. R.	St. s.	2	1	ATLANTIC CITY.....	927	630	180.1	28.4	12.5	1912	Pt. Richmond, N. Y.	Somers Point, N. J.	Atlantic City Transportation Co.
209852	L. C. J. S.	St. s.	1	2	ABERDEEN.....	116	59	88.0	19.0	11.5	1912	Seattle, Wash.....	Seattle, Wash.....	American Pacific Whaling Co.
209878	L. C. J. T.	St. s.	1	1	Warren J. Courtney.	276	141	143.0	23.3	11.0	1912	Wilmington, Del....	Tappahannock, Va..	C. E. Davis Packing Co.
209908	L. C. K. B.	St s.	3	2	HENRY WILLIAMS..	1,861	1,392	229.0	39.1	20.1	1912	.....do.....	Baltimore, Md.....	Baltimore & Carolina S. S. Co.
209954	L. C. K. F.	St. s.	1	1	City of Lewes.....	254	125	136.0	23.7	11.3	1912	Milford, Del.....	Wilmington, Del....	Lewes Fisheries Co. (Lewes, Del.).
209976	L. C. K. H.	St. s.	1	1	Amagansett.....	390	172	151.6	24.1	13.0	1912	Rockland, Me.....	Greenport, N. Y....	Neptune Fishing Co.
209981	L. C. K. J.	Sch.	1	4	William C. May.....	710	607	180.3	37.1	14.0	1912	Bath, Me.....	Philadelphia, Pa....	William C. May.
210004	L. C. K. Q.	St. s.	2	2	EVELYN.....⊙	3,140	2,443	313.6	46.1	22.9	1912	Newport News, Va..	New York, N. Y....	A. H. Bull Steamship Co.
210028	L. C. K. R.	St. s.	1	1	Frank Somers.....	309	145	144.4	24.2	9.8	1912	Wilmington, Del....	Tuckerton, N. J.....	Atlantic Fisheries Co.
210133	L. C. K. W.	St. s.	2	2	SOL DUC.....	1,085	667	189.0	31.5	22.6	1912	Seattle, Wash.....	Port Townsend, Wash.	Inland Navigation Co.
210190	L. C. M. D.	St. s.	1	1	Long Island.....	390	167	151.6	24.1	13.0	1912	Rockland, Me.....	Greenport, N. Y....	Atlantic Phosphate & Oil Corp.
210255	L. C. M. H.	Sch.	1	4	Dustin G. Cressy....	862	726	182.3	38.2	15.0	1912	Bath, Me.....	Bath, Me.....	Samuel R. Percy.
210272	L. C. M. J.	St. s.	1	2	SPARTAN.....	226	154	105.9	25.1	11.1	1912	Baltimore, Md.....	Hartford, Conn.....	Hartford & N. Y. Transp. Co.
210273	L. C. M. K.	*Sch.	1	3	Yardley.....	963	876	195.0	35.0	17.6	1912	Noank, Conn.....	Philadelphia, Pa....	Reading Co.
210278	L. C. M. N.	St. s.	2	2	CAROLYN.....⊙	3,140	2,443	313.6	46.1	22.9	1912	Newport News, Va .	New York, N. Y....	A. H. Bull Steamship Co.
210287	L. C. M. P.	St. s.	2	2	ROBERT M. THOMPSON.	2,551	1,992	247.0	43.7	29.3	1912	Ecorse, Mich.....	Philadelphia, Pa....	Girard Trust Co. (trustee).
210291	L. C. M. Q.	St. s.	1	2	COLUMBIA.....⊙	1,923	1,188	238.7	41.2	20.8	1912	Wilmington, Del....	San Francisco, Cal..	Wilson Bros. & Co.
210331	L. C. M. R.	St. s.	1	1	Henlopen.....	254	125	136.0	23.7	11.3	1912	Milford, Del.....	.....do	Lewes Fisheries Co.
210334	L. C. M. S.	St. s.	1	1	Eureka.....	471	306	149.8	35.0	12.5	1912	Bath, Me.....	Portland, Me.....	Rowe Bros. Co.
210368	L. C. N. B.	St. s.	2	2	A. A. RAVEN.....	2,551	1,992	247.0	43.7	29.3	1912	Ecorse, Mich.....	Philadelphia, Pa....	Girard Trust Co. (trustee).
210374	L. C. N. D.	St. s.	2	3	CAMINO.....⊙	3,308	2,086	296.5	43.9	28.5	1912	Long Beach, Cal....	San Francisco, Cal..	Western Steam Nav. Co.
210379	L. C. N. F.	St. s.	1	2	Speedwell.....	914	874	192.6	42.0	12.2	1912	North Bend, Oreg...	.....do	A. F. Estabrook.
210389	L. C. N. G.	*Sch..	1	3	Leesport.....	963	876	195.0	35.0	17.6	1912	Noank, Conn.....	Philadelphia, Pa....	Reading Co.
210392	L. C. N. H.	St. s.	1	2	Necanicum.....	752	565	178.5	39.0	13.3	1912	Fairhaven, Cal.....	New York, N. Y....	Hammond Lbr. Co.
210378	L. C. N. J.	St. s.	2	2	POTLATCH.....	575	325	150.0	26.8	16.8	1912	Seattle, Wash.....	Seattle, Wash.....	Seattle Construction & Dry Dock Co.
210411	L. C. N. K.	*Sch.	1	3	Maurice R. Shaw....	803	803	200.0	35.0	12.4	1912	Chesapeake City, Md	Philadelphia, Pa....	L. B. Shaw et al.
210444	L. C. N. M.	Ga. s.	1	0	Vidi.....	19	15	47.3	15.5	4.2	1912	Camden, N. J.....	.....do	Glass Bottom Seaviewing Boat Co.
210477	L. C. N. P.	Sch.	1	3	Edwin G. Farrar....	556	484	156.2	34.6	14.2	1912	Phippsburg, Me.....	Boston, Mass.....	Rogers & Webb.
210507	L. C. N. Q.	St. s.	1	2	Davenport.....	853	821	200.0	40.0	14.5	1912	North Bend, Oreg...	San Francisco, Cal...	J. O. Davenport.
210514	L. C. N. R.	St. s.	2	2	GULFOIL.....⊙	5,188	3,202	383.0	51.2	30.1	1912	Camden, N. J.....	Port Arthur, Tex...	Gulf Ref. Co.
210519	L. C. N. T.	St. s.	2	3	RAYO.....⊙	3,663	2,223	321.7	46.2	27.5	1912	.....do	New York, N. Y....	Standard Oil Co.
210534	L. C. N. V.	St. s.	3	2	MINNESOTAN.....⊙	6,655	4,067	407.7	53.7	28.1	1912	Sparrow Point, Md..	.....do.....	American-Hawaiian S. S. Co.
210550	L. C. N. W.	St. s.	2	2	RUBY.....	2,458	1,605	247.0	43.7	26.5	1912	Ecorse, Mich.....	Philadelphia, Pa....	Girard Trust Co. (trustee).
210570	L. C. P. D.	*Sch.	1	3	Rahn.....	932	794	194.5	34.4	17.5	1912	Bath, Me.....	.....do	Lehigh Coal & Navigation Co.
210542	L. C. P. F.	St. s.	2	2	STARR.....	371	187	130.2	25.8	14.0	1912	Seattle, Wash.....	Seattle, Wash.....	San Juan Fishing & Packing Co.
210585	L. C. P. H.	St. s.	1	1	MAUCH CHUNK.....	287	123	105.0	31.5	13.0	1912	Wilmington, Del....	New York, N. Y....	Manhattan Lighterage Co.
210587	L. C. P. J.	St. s.	2	2	DAMARA.....	4,989	3,209	401.8	52.2	27.3	1910	Glasgow, Scotland..	.....do.....	Edgar F. Luckenbach.
210589	L. C. P. K.	*Sch.	1	4	S. O. Co. No. 89.....	2,452	2,053	250.0	43.0	26.0	1912	Lorain, Ohio.....	.....do.....	Standard Oil Co.
210590	L. C. P. M.	St. s.	1	2	GEORGE E. WARREN	2,306	1,616	246.7	43.8	25.3	1912	Toledo, Ohio.....	.....do.....	Boston-Virginia Transportation Co.
210608	L. C. P. N.	St. s.	1	1	Otis W. Douglas....		159	146.0	23.3	11.0	1912	Wilmington, Del....	Reedville, Va.....	Douglas Co.
210613	L. C. P. Q.	*Sch.	1	3	Temple.....	295	876	195.0	35.0	17.6	1912	Noank, Conn.....	Philadelphia, Pa....	Reading Co.
210616	L. C. P. R.	St. s.	1	2	Avalon.....	963	512	196.9	41.0	13.7	1912	Hoquiam, Wash....	San Francisco, Cal..	Avalon S. S. Co.

SEAGOING VESSELS, ARRANGED IN THE ORDER OF SIGNAL LETTERS—Continued.

[Steel vessels in SMALL CAPITALS, iron vessels in *italics*.]

Official No.	Signal letters.	Rig.	Decks.	Masts.	Name of vessel.	Gross tonnage.	Net tonnage.	Length.	Breadth.	Depth.	When built.	Where built.	Home port (where permanent document issues).	Name of managing or principal owner.
								Feet.	*Feet.*	*Feet.*				
210617	L.C.P.S.	St. s.	2	3	NELSON.....⊙	4,746	2,797	370.0	52.1	27.0	1912	Quincy, Mass.....	New York, N. Y....	Cuba Distilling Co.
210624	L.C.P.T.	Sch.	1	3	R. B. White.....	481	411	147.4	32.4	13.5	1912	Millbridge, Me.....	Baltimore, Md.....	Sawyer Bros.
210635	L.C.P.V.	St. s.	2	3	EL SEGUNDO.....⊙	3,663	2,223	321.7	46.2	27.5	1912	Camden, N. J.....	San Francisco, Cal..	Standard Oil Co.
210643	L.C.Q.B.	St. s.	1	2	M. MORAN.....⊙	256	174	103.0	25.5	13.2	1912	.....do.....	New York, N. Y....	Moran Towing & Transp. Co.
210644	L.C.Q.D.	St. s.	1	2	MIDDLESEX.....	4,727	2,780	369.0	50.1	28.0	1912	.....do.....	Boston, Mass.....	Coastwise Transp. Co.
210653	L.C.Q.F.	St. s.	1	2	Narragansett.....	164	95	87.1	25.7	12.2	1912	East Boston, Mass..	Fall River, Mass....	Staples Transp. Co.
210661	L.C.Q.H.	St. s.	1	2	EDISON LIGHT.....	2,549	1,699	247.0	43.7	28.6	1912	Ashtabula, Ohio....	New York, N. Y....	Boston-Virginia Transp. Co.
210720	L.C.Q.J.	St. s.	1	2	L. V. STODDARD....	2,306	1,616	246.7	43.8	25.3	1912	Toledo, Ohio.....	.....do.....	Do.
210727	L.C.Q.K.	*Sch.	1	3	Tabor.....	963	876	195.0	35.0	17.6	1912	Noank, Conn.....	Philadelphia, Pa....	Reading Co.
210735	L.C.Q.M.	St. s.	1	2	GEORGE HAWLEY...	2,549	1,699	247.0	43.7	28.6	1912	Ashtabula, Ohio....	New York, N. Y....	Boston-Virginia Transportation Co.
210715	L.C.Q.N.	Ga. s.	1	2	C. H. Delmas.....	30	10	60.5	14.4	6.0	1912	Pascagoula, Miss....	Gulfport, Miss.....	C. H. Delmas.
210751	L.C.Q.P.	*Sch.	1	2	Maine.....	1,110	1,046	217.7	40.0	14.7	1912	Bath, Me.....	Baltimore, Md.....	P. Dougherty Co.
210753	L.C.Q.R.	St. s.	3	2	DAKOTAN.....⊙	6,657	4,068	407.7	53.7	28.1	1912	Sparrow Point, Md..	New York, N. Y....	American-Hawaiian S. S. Co.
210759	L.C.Q.S.	St. s.	1	0	James P. McGuirl...	76	52	72.9	21.3	8.2	1912	Grassy Point, N. Y..	.....do.....	Shamrock Towing Co.
210760	L.C.Q.T.	St. s.	1	2	GERMANTOWN.....	619	384	158.5	30.1	18.2	1912	Wilmington, Del....	Philadelphia, Pa....	Reading Co.
210767	L.C.Q.V.	St. s.	1	3	JOHN A. HOOPER.⊙	2,244	1,321	283.3	44.0	22.5	1912	.....do.....	Wilmington, Del....	Harlan & Hollingsworth Corporation.
210768	L.C.Q.W.	St. s.	1	2	ADELINE SMITH...⊙	2,168	1,248	288.8	44.6	19.0	1912	Newport News, Va..	Minneapolis, Minn..	C. A. Smith Timber Co.
210769	L.C.R.B.	St. s.	3	2	LENAPE.....⊙	5,179	3,889	376.7	50.1	20.6	1912	.....do.....	New York, N. Y....	Clyde S. S. Co.
210772	L.C.R.D.	St. s.	1	2	John T. Donohue...	179	122	104.3	23.1	10.8	1912	Weems, Va.....	Baltimore, Md.....	George. D. Wever.
210781	L.C.R.F.	St. s.	1	2	PERTH AMBOY.....	452	307	138.9	28.4	16.5	1912	Port Richmond, N. Y.	Perth Amboy, N. J..	Lehigh Valley R. R. Co.
210791	L.C.R.G.	*Sch.	1	2	Pickering.....	739	642	177.6	35.0	14.5	1912	Noank, Conn.....	Philadelphia, Pa....	Reading Co.
210719	L.C.R.J.	*Sch.	1	4	S. O. Co. No. 90.....	2,451	2,052	250.0	43.0	26.0	1912	Lorain, Ohio.....	New York, N. Y....	Standard Oil Co.
210806	L.C.R.K.	Ga. s.	1	1	RADIUM.....	339	230	140.4	23.2	13.0	1912	Baltimore, Md.....	Port Arthur, Tex...	Gulf Refining Co.
210812	L.C.R.M.	St. s.	1	2	PARAISO.....⊙	1,383	855	216.5	40.2	14.1	1912	Long Beach, Cal....	Long Beach, Cal....	Craig Shipbuilding Co.
210818	L.C.R.N.	St. s.	1	2	PETER H. CROWELL.	3,101	2,423	313.5	46.1	22.0	1912	Newport News, Va..	Boston, Mass.....	Crowell & Thurlow S. S. Co.
210837	L.C.R.T.	St. s.	1	3	FRIEDA.....⊙	2,993	1,633	299.6	45.1	25.4	1912	Quincy, Mass.....	New York, N. Y....	Union Sulphur Co.
210838	L.C.R.V.	*Sch.	1	3	John H. Winstead..	841	790	197.7	35.9	14.5	1912	Bath, Me.....	Wilmington, Del....	Eastern Transp. Co.
210842	L.C.R.W.	Ga. s.	1	2	Idaho.....	76	52	78.3	19.4	9.2	1912	Seattle, Wash.....	Seattle, Wash.....	Harold Lee.
210854	L.C.S.D.	St. s.	1	2	Multnomah.....⊙	969	583	205.5	40.5	13.8	1912	Sauvies Island, Oreg.	San Francisco, Cal..	Chas. R. McCormick & Co.
210861	L.C.S.G.	St. s.	1	2	NORFOLK.....	3,521	1,966	310.7	48.1	25.5	1913	Camden, N. J.....	Boston, Mass.....	Coastwise S.S. Co.
210866	L.C.S.H.	*Sch.	1	4	GENL. PETTIBONE..	775	768	202.6	36.4	13.9	1912	Galveston, Tex.....	Galveston, Tex.....	Texas & Gulf S. S. Co.
210869	L.C.S.J.	St. s.	2	3	OLIVER J. OLSON....	1,881	1,132	238.7	41.0	20.8	1913	Wilmington, Del....	New York, N. Y....	Olson & Mahoney.
210872	L.C.S.K.	St. s.	1	2	Siskiyou.....	884	523	204.1	41.5	14.2	1912	Hoquiam, Wash.....	San Francisco, Cal..	E. K. Wood. Lbr. Co.
210888	L.C.S.M.	St. s.	2	2	SANTA CRUZ.....⊙	5,081	3,284	384.0	50.2	26.6	1913	Philadelphia, Pa....	New York, N. Y....	Atlantic & Pacific Stb. Co.
210894	L.C.S.P.	St. s.	1	2	WILLIAM CHATHAM⊙	1,600	915	234.5	42.7	14.5	1913	San Francisco, Cal..	San Francisco, Cal..	William Chatham Co. (Inc.).
210901	L.C.S.R.	St. s.	1	2	THOMAS J. SCULLY..	405	275	134.7	26.0	15.5	1913	Camden, N. J.....	Philadelphia, Pa....	John H. Dialogue.
210902	L.C.S.T.	St. s.	1	2	San Ramon.....⊙	1,002	945	199.3	41.6	14.6	1913	North Bend, Oreg...	San Francisco, Cal..	E. J. Dodge Co.
210907	L.C.S.V.	St. s.	1	2	FORWARD.....	255	173	137.6	24.8	10.0	1882	Wilmington, Del....	New York, N. Y....	Yankee Salvage Assn.
210915	L.C.T.B.	St. s.	2	2	LORENZO.....	3,063	1,942	335.0	46.8	22.7	1913	Newport News, Va..	.....do.....	New York & Porto Rico S. S. Co.
210928	L.C.T.D.	*Sch.	1	4	S. O. Co. No. 83....	2,440	2,040	250.0	43.0	26.0	1913	Cleveland, Ohio.....	.....do.....	Standard Oil Co.
210932	L.C.T.F.	St. s.	2	3	VESTA.....⊙	3,663	2,223	321.7	46.2	27.5	1913	Camden, N. J.....	.....do.....	Do.
210948	L.C.T.G.	St. s.	1	2	GRACE DOLLAR...⊙	1,327	809	221.5	40.2	14.0	1913	Long Beach, Cal....	Los Angeles, Cal....	Grace Dollar S. S. Co.
210960	L.C.T.J.	St. s.	1	2	PAN AMERICAN.....	344	234	132.7	27.6	15.1	1912	Port Richmond, N. Y.	New York, N. Y....	Texas S. S. Co.
210959	L.C.T.K.	*Sch.	1	2	Tohickon.....	739	642	177.5	35.0	17.6	1913	Noank, Conn.....	Philadelphia, Pa....	Reading Co.
210992	L.C.T.N.	St. s.	1	2	Akutan.....	167	156	101.6	24.2	10.0	1913	North Bend, Oreg..	Portland, Oreg.....	Portland Pkg. Assn.
211001	L.C.T.P.	St. s.	1	2	KANAK.....	234	121	110.8	25.4	9.8	1913	Alameda, Cal.....	San Francisco, Cal...	Alaska Packers. Assn.
211015	L.C.T.Q.	St. s.	1	2	HENRY T. SCOTT..⊙	1,596	915	234.5	42.7	14.5	1913	San Francisco, Cal..	.....do.....	California S. S. Co.
211044	L.C.T.R.	St. s.	1	2	CRICKET.....	1,136	773	210.0	41.0	15.4	1913	Alameda, Cal.....	.....do.....	Cricket S. S. Co.
211074	L.C.T.V.	St. s.	1	2	O. M. Clark.....	844	467	200.5	41.0	14.2	1913	Hoquiam, Wash.....	.....do.....	Charles H. Higgins.
211088	L.C.T.W.	St. s.	3	2	MONTANAN.....⊙	6,649	4,063	407.7	53.7	28.1	1913	Sparrow Point, Md..	New York, N. Y....	American-Hawaiian S. S. Co.
211123	L.C.V.H.	*Sch.	1	2	Pennypack.....	739	642	177.6	35.0	14.5	1913	Noank, Conn.....	Philadelphia, Pa....	Reading Co.
211170	L.C.V.Q.	St. p.	1	0	WASHINGTON IRVING.	3,104	1,664	400.5	47.0	13.7	1913	Camden, N. J.....	New York, N. Y....	Hudson River Day Line.
211184	L.C.V.W.	St. s.	2	3	SOCONY.....⊙	3,663	2,223	321.7	46.2	27.5	1913	.....do.....	.....do.....	Standard Oil Co.
211207	L.C.W.J.	St. s.	2	2	ILLINOIS.....⊙	5,225	3,275	390.0	52.1	30.8	1913	Newport News, Va..	.....do.....	Texas S. S. Co.
211198	L.C.W.K.	St. s.	2	2	TACOMA.....	836	458	209.4	30.0	17.6	1913	Seattle, Wash.....	Seattle, Wash.....	Seattle Construction & D. D. Co.
211233	L.C.W.R.	*Sch.	1	2	Skippack.....	739	642	177.6	35.0	14.5	1913	Noank, Conn.....	Philadelphia, Pa....	Reading Co.
211242	L.C.W.S.	*Sch.	1	4	S. O. Co. No. 84.....	2,441	2,040	250.0	43.0	28.0	1913	Cleveland, Ohio.....	New York, N. Y....	Standard Oil Co...
211248	L.C.W.T.	*Sch.	1	3	Irwin.....	1,304	1,150	228.4	38.3	19.5	1913	Bath, Me.....	Philadelphia, Pa....	Pennsylvania Gas Coal Co.

SEAGOING VESSELS, ARRANGED IN THE ORDER OF SIGNAL LETTERS—Continued.

[Steel vessels in SMALL CAPITALS, iron vessels in *italics*.]

Official No.	Signal letters.	Rig.	Decks.	Masts.	Name of vessel.	Gross tonnage.	Net tonnage.	Length.	Breadth.	Depth.	When built.	Where built.	Home port (where permanent document issues).	Name of managing or principal owner.
								Feet.	*Feet.*	*Feet.*				
211281	L. D. B. C.	St. s.	1	2	Merced	994	589	202.5	40.2	14.7	1913	St. Helens, Oreg.	San Francisco, Cal.	Charles R. McCormick & Co. (Inc.).
211290	L. D. B. G.	St. s.	1	0	RANGELEY	652	282	185.1	35.6	13.5	1913	Bath, Me.	Portland, Me.	Maine Central R. R. Co.
211297	L. D. B. H.	St. s.	3	2	PENNSYLVANIAN ⊙	6,649	4,064	407.7	53.7	28.1	1913	Sparrow Point, Md.	New York, N. Y.	American-Hawaiian S. S. Co.
211320	L. D. B. K.	St. s.	1	1	Rehoboth	273	138	136.0	23.7	11.3	1913	Milford, Del.	Wilmington, Del.	Lowes Fisheries Co.
211388	L. D. B. Q.	St. s.	1	3	EDGAR H. VANCE ⊙	2,521	1,523	291.0	44.0	19.6	1913	Long Beach, Cal.	New York, N. Y.	Nehalem S. S. Co.
211345	L. D. B. R.	St. s.	1	1	A. Brooke Taylor	295	159	146.0	23.3	11.0	1913	Wilmington, Del.	Wilmington, Del.	Harlan & Hollingsworth Corp.
211316	L. D. B. S.	St. s.	1	1	Delaware	246	127	129.3	22.9	10.4	1913	Pocomoke, Md.	do	Delaware Fish Oil Co.
211387	L. D. B. T.	*Sch.	1	2	Ontelaunee	739	642	177.6	35.0	14.5	1913	Noank, Conn.	Philadelphia, Pa.	Reading Co.
211398	L. D. B. V.	St. s.	2	2	COMET ⊙	2,486	1,258	250.0	43.0	26.0	1913	Lorain, Ohio.	New York, N. Y.	Standard Oil Co.
211426	L. D. C. B.	St. s.	1	2	AROLINE ⊙	1,456	856	224.4	41.0	16.6	1913	San Francisco, Cal.	do	Aroline S. S. Co.
211433	L. D. C. G.	Sch.	2	5	Courtney C. Houck	1,627	1,357	218.9	42.7	24.0	1913	Bath, Me.	Bath, Me.	G. G. Deering Co.
211442	L. D. C. H.	St. s.	5	2	CONGRESS ⊙	7,985	4,912	423.8	54.9	17.4	1913	Camden, N. J.	New York, N. Y.	Pacific Coast S. S. Co.
211443	L. D. C. J.	St. s.	2	3	RICHMOND ⊙	6,563	4,089	419.4	54.2	31.2	1913	Quincy, Mass.	San Francisco, Cal.	Standard Oil Co.

SIGNAL LETTERS AWARDED FROM JULY 1 TO OCTOBER 22, 1913.

211466	L. D. C. K.	Ga. s.	1	3	Golden State	353	223	128.2	31.7	11.6	1913	Oakland, Cal.	San Francisco, Cal.	Union Fish Co. (Inc.).
211469	L. D. C. M.	St. s.	2	3	TOPILA	5,125	3,146	371.5	59.1	28.1	1913	Newport News, Va.	New York, N. Y.	Southern Pacific Co.
211354	L. D. C. P.	Ga. s.	1	2	Vaquero	231	184	121.8	29.0	10.9	1913	Wilmington, Cal.	Los Angeles, Cal.	Vail & Vickers.
211480	L. D. C. Q.	St. s.	3	2	SANTA CLARA	6,309	4,026	404.6	53.9	26.3	1913	Philadelphia, Pa.	New York, N. Y.	Atlantic & Pacific S. S. Co.
211486	L. D. C. R.	St. s.	4	2	TYLER	3,928	2,960	322.2	47.2	15.5	1913	Camden, N. J.	do	Old Dominion S. S. Co.
211492	L. D. C. S.	*Sch.	1	3	Moselem	963	876	195.0	35.0	17.6	1913	Noank, Conn.	Philadelphia, Pa.	Reading Co.
211502	L. D. C. T.	St. s.	1	0	Alert	99	47	89.9	19.9	7.8	1913	New London, Conn.	New London, Conn.	The T. A. Scott Co. (Inc.).
211527	L. D. C. W.	St. s.	1	2	SENATOR BAILEY	293	31	113.5	25.5	13.2	1913	Camden, N. J.	Philadelphia, Pa.	John H. Dialogue & Son.
211533	L. D. F. B.	St. s.	2	2	NARRAGANSETT	3,539	2,134	320.2	48.1	22.0	1913	Wilmington, Del.	Wilmington, Del.	Harlan & Hollingsworth Corp.
211541	L. D. F. G.	St. s.	1	2	BILLOW	248	119	117.8	22.5	11.6	1913	Quincy, Mass.	Boston, Mass.	Bay State Fishing Co.
211543	L. D. F. H.	St. s.	1	2	BREAKER	248	119	117.8	22.5	11.6	1913	do	do	Do.
211544	L. D. F. J.	St. s.	1	2	WAVE	248	119	117.8	22.5	11.6	1913	do	do	Do.
211560	L. D. F. M.	*Sch.	1	3	Altamaha	944	922	181.4	40.0	15.4	1913	Wilmington, Del.	Wilmington, Del.	Jackson & Sharp Co.
211591	L. D. F. P.	St. s.	1	0	Joseph O'Riorden	99	56	81.1	20.0	9.9	1893	Boston, Mass.	Boston, Mass.	J. P. O'Riorden.
211602	L. D. F. Q.	St. s.	1	1	Arctic	202	125	111.5	25.3	11.6	1913	Eagle Harbor, Wash.	Seattle, Wash.	Pioneer Sand & Gravel Co.
211608	L. D. F. S.	St. s.	1	1	Henry J. Biddle	229	151	106.8	30.0	11.4	1913	St. Helens, Oreg.	Portland, Oreg.	Columbia Contract Co.
211610	L. D. F. T.	St. s.	2	2	RADIANT	2,487	1,258	250.0	43.0	26.0	1913	Cleveland, Ohio.	New York, N. Y.	Standard Oil Co. of N. Y.
211612	L. D. F. V.	*Sch.	1	3	Belfast	944	922	181.4	40.0	15.4	1913	Wilmington, Del.	Wilmington, Del.	Jackson & Sharp Co.
211618	L. D. F. W.	St. s.	1	2	Solano	926	926	198.2	42.7	14.1	1913	Raymond, Wash.	San Francisco, Cal.	Solano S. S. Co.
211620	L. D. G. B.	St. s.	2	2	BRILLIANT	2,486	1,260	250.0	43.0	26 0	1913	Lorain, Ohio.	New York, N. Y.	Standard Oil Co. of N. Y.
211623	L. D. G. C.	St. s.	3	2	SANTA CATALINA	6,309	4,026	404.6	53.9	26.3	1913	Philadelphia, Pa.	New York, N. Y.	Atlantic & Pacific S. S. Co.
211629	L. D. G. F.	St. s.	3	2	PANAMAN	6,649	4,064	407.7	53.7	28.1	1913	Sparrow Point, Md.	New York, N. Y.	American-Hawaiian S. S. Co.
211631	L. D. G. K.	St. s.	1	2	Rosalie Mahony	946	539	201.1	41.0	14.7	1913	Hoquiam, Wash.	New York, N. Y.	Olson & Mahony S. S. Co.
211651	L. D. G. M.	*Sch.	1	4	Penn	1,849	1,708	264.8	44.1	20.1	1913	Bath, Me.	Philadelphia, Pa.	Penn Gas Coal Co.
211670	L. D. G. N.	Sch.	1	3	Tarratine	289	230	130.5	34.1	9.1	1913	Rockland, Me.	Rockland, Me.	I. L. Snow & Co.
211689	L. D. G. P.	St. s.	1	2	Charles P. Greenough.	296	145	128.5	27.4	15.3	1913	Rockland, Me.	Boston, Mass.	Commercial Towboat Co.
211692	L. D. G. S.	St. s.	1	2	Wilmington	1,008	570	199.0	41.6	15.4	1913	North Bend, Oreg.	San Francisco, Cal.	Charles Nelson Co.
211701	L. D. G. T.	Sch.	1	3	William M. Critchett	544	471	157.6	34.1	14.2	1913	Phippsburg, Me.	Boston, Mass.	Rogers & Webb.
211715	L. D. G. V.	St. s.	3	3	MATSONIA	9,728	6,173	480.0	58.1	36.5	1913	Newport News, Va.	San Francisco, Cal.	Matson Navigation Co.
211722	L. D. G. W.	St. s.	3	2	SANTA CECILIA	6,309	4,026	404.6	53.9	26.3	1913	Philadelphia, Pa.	New York, N. Y.	Atlantic & Pacific S. S. Co.
211723	L. D. H. B.	St. s.	1	2	Daisy Putnam	886	476	201.2	41.0	14.0	1913	Hoquiam, Wash.	San Francisco, Cal.	S. S. Freeman.
211727	L. D. H. C.	St. s.	1	2	NORTH AMERICAN	134	14	82.0	21.5	10.4	1913	Camden, N. J.	New York, N. Y.	Texas S. S. Co.
211734	L. D. H. F.	St. s.	2	2	MANHATTAN	3,539	2,134	320.2	48.1	22.0	1913	Wilmington, Del.	Wilmington, Del.	Harlan & Hollingsworth Corp.
211738	L. D. H. G.	St. s.	1	2	LEWIS K. THURLOW	3,101	2,423	313.5	46.1	22.0	1913	Newport News, Va.	Boston, Mass.	Crowell & Thurlow Co.

A LIST OF YACHTS, ARRANGED IN THE ORDER OF SIGNAL LETTERS.

[Steel vessels in SMALL CAPITALS, iron vessels in *italics*.]

ABBREVIATIONS:

Sch. = schooner. Slp. = sloop Ga. s. = gas screw.
Ywl. = yawl. St. s. = steam screw. El. s. = electric screw.

Official No.	Signal letters.	Rig.	Decks.	Masts.	Name of yacht.	Gross tonnage.	Net tonnage.	Length.	Breadth.	Depth.	When built.	Where built.	Home port (where permanent document issues).	Name of owner.
								Feet.	*Feet.*	*Feet.*				
6903	H. C. N. B.	St. s.	1	0	Sentinel	28	22	61.6	13.2	5.1	1876	Poughkeepsie, N. Y.	New York, N. Y.	Seamen's Church Institute.
22669	H. Q. S. R.	Sch.	1	2	Lotus	27	26	56.0	16.9	5.6	1867	Bristol, R. I.	New London, Conn.	R. R. Morgan.
76142	H. Q. S. T.	Ga. s.	1	0	Aurora	16	15	40.6	14.6	5.0	1867	New London, Conn.	New York, N. Y.	Rudolph C. Crossmann.
26129	H. S. J. R.	Sch.	1	2	Clarina	171	171	87.9	24.4	8.6	1861	Searsport, Me.	Boston, Mass.	Arthur Perrin.
130194	J. V. G. F.	Ga. s.	1	2	Alsacienne	154	146	116.0	25.0	11.5	1881	Brooklyn, N. Y.	New York, N. Y.	W. T. Van Brunt.
91425	J. V. N. W	Sch.	1	2	Thelma	26	25	49.5	18.0	5.8	1881	Noank, Conn.	Boston, Mass.	George Upton.
155054	J. W. C. B.	St. s.	1	2	Evelyn	110	75	133.3	17.3	8.4	1882	Bristol, R. I.	New York, N. Y.	John R. Hegeman.
91454	J. W. F. M.	Slp.	1	1	Mystery	37	35	59.5	18.3	6.7	1882	Islip, N. Y.	Ellsworth, Me.	Hannibal E. Hamlin.
140605	J. W. V. K.	Sch.	1	2	Lurline	49	47	75.0	21.2	6.9	1883	San Francisco, Cal.	San Diego, Cal.	A. E. Davis.
135030	K. B. D. S.	Sch.	1	2	Estelle	63	59	80.0	22.0	6.8	1874	So. Norwalk, Conn.	Baltimore, Md.	Andrew J. Stevens.
25899	K. B. N. C.	Ga. s.	1	2	Viking	100	95	92.0	23.4	8.6	1872	New York, N. Y.	Greenport, N. Y.	Monroe L. Biggs.
25254	K. B. N. D.	St. s.	1	2	*Adelente*	141	71	125.6	20.6	10.0	1883	Chester, Pa.	New York, N. Y.	E. C. Benedict.
80828	K. C. D. V.	Sch.	1	2	Water Witch	71	67	79.6	22.3	9.0	1881	Mystic, Conn.	Bridgeport, Conn.	Sloan Danenhower.
12667	K. C. F. M.	Sch.	1	2	Wave Crest	63	60	84.3	23.0	7.0	1864	Philadelphia, Pa.	Cape Vincent, N. Y.	George W. Davis.
25843	K. C. F. R.	Ga. s.	1	0	Vixen	26	22	44.2	16.4	5.7	1871	do	Fall River, Mass.	Odelon Delisle.
130070	K. C. F. S.	Slp.	1	1	Hildegard	42	40	64.0	19.2	6.5	1876	Islip, N. Y.	New York, N. Y.	Carrie W. Kaiser.
145221	K. C. F. W.	St. s.	1	2	Marion	39	25	86.6	17.0	5.6	1880	Greenpoint, N. Y.	do	Charles E. Simmons.
150120	K. C. G. F.	St. s.	1	2	Loando	42	27	88.4	16.9	5.2	1877	do	do	Robert Roessler.
80179	K. C. G. H.	Sch.	1	2	Wanderer	97	92	105.3	23.6	8.4	1871	Brooklyn, N. Y.	Rockland, Me.	Edward E. Davis.
91664	K. C. J. D.	St. s.	1	2	Cosette	42	21	80.0	12.8	7.8	1884	Bristol, R. I.	Jacksonville, Fla.	W. M. Toomer.
145367	K. C. J. S.	Ga. s.	1	2	Undercliff	50	47	76.9	19.0	9.1	1884	Boston, Mass.	Philadelphia, Pa.	Fredk. S. Jones.
130220	K. C. L. F.	St. s.	1	2	Nereid	36	19	89.3	13.0	6.0	1882	Bristol, R. I.	Washington, D. C.	O. G. Staples.
110354	K. C. M. L.	Ga. s.	2	1	Regina	28	27	45.5	16.5	5.3	1876	Keyport, N. J.	Bridgeport, Conn.	Arthur S. Meloy.
85738	K. C. N. D.	Sch.	1	2	Gitana	98	93	102.0	20.5	11.2	1882	Boston, Mass.	New York, N. Y.	Arbuckle Deep Sea Hotel Co.
130306	K. C. P. S.	St. s.	2	3	NOURMAHAL	768	522	235.0	29.0	18.5	1884	Wilmington, Del.	do	Pierre Paul Demers.
95830	K. C. T. M.	Sch.	1	2	Hesper	98	93	92.0	22.0	12.0	1884	Chelsea, Mass.	Boston, Mass.	Sarah C. Wheelwright.
150333	K. C. V. P.	Ga. s.	1	2	Priscilla	36	32	55.6	17.3	7.9	1884	Kennebunk Pt., Me.	New York, N. Y.	F. R. Holsington.
105463	K. C. V. R.	Sch.	1	2	Agnes	30	28	56.5	17.8	6.2	1871	New York, N. Y.	New Haven, Conn.	Charles S. Hamilton.
161527	K. D. B. R.	Ga. s.	1	0	Viola	29	28	63.7	12.3	6.5	1884	do	Boston, Mass.	John E. Matthews.
125811	K. D. C. G.	Sch.	1	2	Bohemian	22	21	45.3	15.2	6.9	1880	Boston, Mass.	do	Charles M. Bruce.
120625	K. D. F. J.	Sch.	1	2	Isolde	29	28	47.5	16.8	6.5	1885	Thomaston, Me.	Baltimore, Md.	George W. Fleming.
125823	K. D. G. T.	Ga. s.	1	2	Crusader	71	65	83.2	21.5	8.5	1880	Brooklyn, N. Y.	Newport News, Va.	Maynard A. Cheney.
150353	K. D. H. P.	Sch.	1	2	*Priscilla*	75	71	85.7	22.6	8.8	1885	Wilmington, Del.	Cleveland, Ohio.	G. H. Worthington.
130348	K. D. H. S.	Ga. s.	1	1	Nepenthe	18	17	40.3	15.0	5.4	1869	Bristol, R. I.	Baltimore, Md.	John Hiltz.
126346	K. D. J. B.	Sch.	1	2	Coronet	160	152	118.7	27.0	11.7	1885	Brooklyn, N. Y.	Portland, Me.	Kingdom Yacht Club.
110699	K. D. J. P.	St. s.	1	2	Illini	159	111	137.7	20.5	8.5	1886	do	St. Louis, Mo.	Edward Field Goltra.
150371	K. D. J. T.	St. s.	2	2	*Peerless*	227	113	146.7	22.0	11.9	1886	Philadelphia, Pa.	New York, N. Y.	C. W. Harkness.
157180	K. D. N. B.	St. s.	1	2	Nylked	63	49	82.8	15.0	6.4	1886	New York, N. Y.	do	Benjamin F. De Klyn.
100086	K. D. Q. P.	St. s.	1	2	Pennsylvania	184	92	120.1	23.5	10.5	1873	New Brunswick, N. J.	Philadelphia, Pa.	University of Pennsylvania.
130376	K. D. R. S.	St. s.	1	0	Nomad	28	19	60.9	13.3	5.0	1887	New York, N. Y.	New York, N. Y.	Ernestus Gullck.
95916	K. D. S. L.	Sch.	1	2	Harbinger	45	43	67.8	19.3	7.9	1884	South Boston, Mass.	Rochester, N. Y.	Eleanor N. Strong.
106510	K. D. S. W.	St. s.	1	0	Augusta	48	29	78.4	11.4	7.4	1887	Bristol, R. I.	Bristol, R. I.	John B. Herreshoff.
155144	K. D. T. N.	St. s.	1	2	Orrmoore	22	14	61.0	10 8	4.6	1887	Brooklyn, N. Y.	New York, N. Y.	A. E. Orr.
105788	K. D. T. P.	Ga. s.	1	1	Kelpie	17	16	40.5	15.4	5.1	1876	do	do	C. M. Prankard.
130380	K. D. V. B.	St. s.	1	2	TECH	160	98	115.4	20.0	9.0	1887	Marcus Hook, Pa.	Wilmington, Del.	T. C. DuPont.
135504	K. D. W. N.	Ga. s.	1	2	Eclipse	25	23	48.8	16.7	5.9	1881	Pt. Washington, N. Y.	Norfolk, Va.	Benj. F. Mitchell.
15346	K. D. W. R.	Ga. s.	1	2	Leona	20	19	46.0	15.3	4.8	1867	Newport, R. I.	Baltimore, Md.	J. A. Smyser.
116209	K. F. D. N.	St. s.	1	2	Say When	87	43	122.4	14.1	9.4	1888	Bristol, R. I.	New York, N. Y.	A. R. Hinckley.
116211	K. F. D. P.	St. s.	1	3	Sagamore	322	173	164.4	26.2	13.2	1888	Bath, Me.	do	Wm. Howard Barnard.
145245	K. F. D. V.	Ga. s.	1	0	Tioga	24	23	52.7	15.8	6.0	1881	Salem, Mass.	do	Simon C. Weinberg.
92001	K. F. G. B.	Sch.	1	2	Marguerite	76	65	86.7	20.2	10.7	1888	Boston, Mass.	do	J. Ross Collins.
116216	K. F. G. C.	Sch.	1	2	*Sea Fox*	101	96	96.5	23.9	12.0	1888	Wilmington, Del.	do	Dallas B. Pratt.
116220	K. F. G. L.	St. s.	1	2	Starling	109	54	108.9	20.5	11.5	1888	East Boston, Mass.	Boston, Mass.	Electric Boat Co.

A LIST OF YACHTS, ARRANGED IN THE ORDER OF SIGNAL LETTERS—Continued.

[Steel vessels in SMALL CAPITALS, iron vessels in *italics*.]

Official No.	Signal letters.	Rig.	Decks.	Masts.	Name of yacht.	Gross tonnage.	Net tonnage.	Length.	Breadth.	Depth.	When built.	Where built.	Home port (where permanent document issues).	Name of owner.
								Feet.	*Feet.*	*Feet.*				
131408	K. F. G. M.	St. s.	1	2	Allegheny	127	67	112.2	18.1	10.7	1888	Brooklyn, N. Y.	New York, N. Y.	William A. Jamison
92018	K. F. G. P.	Ga. s.	1	1	Mascotte	22	15	51.8	15.0	4.4	1884	Roslyn, N. Y.	Baltimore, Md.	John Gluckstein, jr.
116252	K. G. D. T.	Ga. s.	1	2	Uinta	81	67	88.5	23.5	9.2	1886	South Boston, Mass.	New York, N. Y.	John L. Kemmerer.
14473	K. G. H. M.	Sch.	1	2	KATRINA	62	59	73.0	20.1	10.3	1888	City Island, N. Y.	....do	James B. Ford.
130046	K. G. J. H.	St. s.	1	2	ELFRIDA	122	68	108.6	18.1	11.5	1889	Wilmington, Del.	Burlington, Vt.	Wm. Seward Webb.
86055	K. G. L. R.	Ga. s.	1	1	Gorilla	20	19	45.9	14.5	7.8	1889	Brooklyn, N. Y.	Marblehead, Mass.	Daniel C. Roberts.
126571	K. G. N. T.	Sch.	1	2	CONSTELLATION	157	149	123.7	24.9	12.9	1889	City Island, N. Y.	Boston, Mass.	Francis Skinner, jr.
130085	K. G. W. F.	St. s.	1	2	Nerita	137	68	133.0	17.4	10.8	1887	Noank, Conn.	Detroit, Mich.	Simon J. Murphy.
126411	K. G. W. J.	St. s.	1	2	Clara	45	22	90.6	11.4	7.3	1887	Bristol, R. I.	New York, N. Y.	Harrison O. Vail.
1911	K. H. B. L.	Ga. s.	1	2	Azalia	28	27	61.3	17.8	4.7	1857	Chelsea, Mass.	Bridgeport, Conn.	Thos. Ferguson.
120722	K. H. B. R.	Ga. s.	1	2	Fenella	41	40	57.2	17.0	9.0	1888	Noank, Conn.	Washington, D. C.	W. B. Thompson.
161620	K. H. C. V.	St. s.	1	2	Taro	87	59	109.2	17.2	7.5	1890	New York, N. Y.	Philadelphia, Pa.	Charles B. Prettyman.
100469	K. H. D. C.	Sch.	1	2	Ibis	18	17	45.0	16.5	4.4	1886	Bayport, N. Y.	Tampa, Fla.	Joseph B. Chalfant.
106740	K. H. D. L.	Slp.	1	1	Alga	22	21	48.5	14.1	8.6	1888	Boston, Mass.	Portland, Me.	Wm. L. Stimson.
130639	K. H. D. M	Slp.	1	1	Nepenthe	32	30	47.0	16.5	6.6	1890	....do	Boston, Mass.	Charles H. Bartlett.
92187	K. H. F. N.	Sch.	1	2	Merlin	96	92	96.1	23.3	10.2	1889	....do	....do	Ralph E. Forbes.
116332	K. H. F. V.	St. s.	2	3	SULTANA	390	229	161.1	28.0	16.2	1890	Brooklyn, N. Y.	New York, N. Y.	E. H. Harrinan, estate.
130486	K. H. J. M.	St. s.	1	2	Nydia	93	63	110.0	16.3	9.4	1890	....do	....do	Frederick J. Lisman.
86104	K. H. L. Q.	Ga. s.	1	2	Onaway	38	32	66.6	13.0	8.0	1890	Nyack, N. Y.	Albany, N. Y.	D. Harry Freedman.
120809	K. H. Q. C.	Sch.	1	2	Fleur de Lys	90	86	96.6	21.9	11.8	1890	Bath, Me	New York, N. Y.	Grenfell Association of America.
110883	K. H. T. R.	St. s.	1	2	Reverie	92	53	112.1	16.7	8.7	1890	Greenpoint, N. Y.	....do	Charles Cooper.
106797	K. H. W. G.	Ga. s.	1	1	Awa	18	17	43.7	15.0	5.5	1889	South Boston, Mass.	Ellsworth, Me.	Charles H. Hodgkins.
141109	K. H. W. V.	Ga. s.	1	3	L. N. Dantzler	130	90	104.0	24.5	6.8	1890	Scranton, Miss.	New Orleans, La.	E. F. Fremont.
110899	K. J. F. P.	Ga. s.	1	1	Rover	20	18	42.2	15.6	6.3	1890	Brooklyn, N. Y.	New York, N. Y.	William Brand.
161585	K. J. G. T.	Sch.	1	2	Andromeda	48	45	68.0	18.6	9.9	1888	Marblehead, Mass.	.....do	Glenwood Hawkins.
116403	K. J. L. N.	Ywl.	1	2	†Sayonara	23	23	53.6	12.6	9.4	1891	Boston, Mass	.....do	Frederick S. Lalond.
140773	K. J. M. H.	St. s.	1	2	Ladoga	61	35	98.8	12.7	7.4	1885	Bristol, R. I.	.....do	Henry S. Fleming.
141135	K. J. M. N.	Ga. s.	1	0	Lotawana	23	21	42.3	13.4	7.2	1889	South Boston, Mass.	.....do	Frederick W. Kuhrt.
96111	K. J. N. C.	St. s.	1	2	Nushka	37	18	77.2	12.0	6.0	1891	Boston, Mass.	.....do	Joseph H. Hoadley.
120842	K. J. N. L.	Ga. s.	1	2	Albatross	29	25	57.2	16.0	4.4	1887	Oxford, Md.	.....do	Curtis J. Msr.
25281	K. J. P. F.	St. s.	1	2	UTOWANA	414	266	155.0	27.5	16.8	1891	Philadelphia, Pa.	Chicago, Ill.	Allison V. Armour.
81333	K. J. P. M.	St. s.	1	2	WILD DUCK	233	116	138.4	24.0	11.0	1891	Boston, Mass.	New York, N. Y.	Paul E. De Fere.
155201	K. J. Q. F.	Sch.	1	2	Mercedes	22	21	46.6	16.2	5.2	1891	Tottenville, N. Y.	Boston, Mass.	Adolph Rothe.
106849	K. J. Q. P.	St. s.	1	1	Hornet	24	16	75.9	9.5	5.4	1891	Nyack, N. Y.	Jacksonville, Fla.	R. G. Roos.
86166	K. J. S. P.	Slp.	1	1	Guinare	23	22	46.0	15.2	6.3	1891	Mariner Harbor, N. Y.	New York, N. Y.	J. E. Dwight.
92306	K. J. T. R.	Ga. s.	1	1	Millcete	27	26	52.0	16.4	6.9	1890	Boston, Mass.	Tappahannock, Va.	O. W. Douglas.
116016	K. L. B. P.	Sch.	1	2	Speranza	69	66	80.0	21.9	9.7	1884	Bay Ridge, N. Y.	Vinal Haven, Me.	J. O. Webster.
3413	K. L. D. S.	St. s.	1	2	BELLEMERE	145	72	134.7	17.8	11.5	1888	Bristol, R. I.	Boston, Mass	Mabel H. Slater.
145617	K. L. F. R.	St. s.	1	2	Theresa	61	33	82.0	15.2	8.8	1892	Brooklyn, N. Y.	New York, N. Y.	Gustavus Sidenberg.
81371	K. L. F. S.	Slp.	1	1	†Wasp	26	24	56.4	13.2	11.0	1892	Bristol, R. I.	Boston, Mass.	Gordon Dexter.
86170	K. L. F. V.	St. s.	1	2	Gretchen	58	40	90.0	13.0	8.0	1891	Poughkeepsie, N. Y.	Philadelphia, Pa.	J. E. Reyburn.
145626	K. L. J. W.	St. s.	1	2	TRUANT	100	50	120.0	17.8	10.0	1892	Bristol, R. I.	Detroit, Mich.	H. H. Newberry.
100552	K. L. P. F.	St. s.	2	3	SPEEDWELL	340	190	143.3	27.0	15.8	1893	Philadelphia, Pa.	New York, N. Y.	Theodore N. Vail.
106921	K. L. P. M.	St. s.	1	2	Admiral	123	88	117.7	19.1	9.9	1892	E. Providence, R. I.	.....do	Irving T. Bush.
161684	K. L. P. V.	St. s.	1	0	Ventura	21	10	55.0	12.5	5.5	1892	Boston, Mass.	.....do	George M. Tuttle.
107010	K. L. Q. N.	St. s.	1	2	NEAIRA	342	212	145.6	23.6	12.6	1893	Wilmington, Del.	.....do	Charles A. Gould.
126956	K. L. Q. P.	Sch.	1	2	CORONA	136	129	104.3	24.0	16.4	1893	Bristol, R. I.	.....do	Cleveland H. Dodge.
3588	K. L. Q. V.	Ga. s.	1	0	Beronda	17	15	47.1	9.1	5.2	1893	Camden, N. J.	Boston, Mass.	W. F. Stafford.
136362	K. L. R. B.	Ga. s.	1	2	EMERALD	104	99	100.5	21.7	11.4	1893	Elizabeth, N. J.	Bangor, Me.	F. Lewis Clark.
141282	K. L. R. H.	St. s.	1	3	Loon	18	9	56.6	6.2	5.7	1893	Bristol, R. I.	Bristol, R. I.	Herreshoff Manufacturing Co.
136374	K. L. R. J.	St. s.	1	2	†Condor	197	134	149.1	20.1	9.7	1893	Nyack, N. Y.	New York, N. Y.	Edward S. Perot.
107029	K. L. R. M.	Sch.	1	2	ARIEL	101	96	79.6	21.6	13.9	1893	Wilmington, Del.	.....do	Francis L. Leland.
136309	K. L. R. N.	Sch.	1	2	Rosemary	58	55	75.0	21.1	9.0	1893	Nyack, N. Y.	.....do	Milford Lejuez.
77103	K. L. R. V.	Slp.	1	1	JUBILEE	100	95	104.1	22.8	8.5	1893	Boston, Mass.	Boston, Mass.	Charles J. Paine.
107043	K. L. R. W.	St. s.	1	2	†Priscilla	65	36	89.0	15.2	8.1	1893	South Boston, Mass	New York, N. Y.	Wallace Downey.
81346	K. L. S. J.	St. s.	1	2	WADENA	246	151	158.8	20.8	11.0	1891	Cleveland, Ohio	....do	J. H. Wade.
92543	K. L. S. P.	St. s.	1	2	DOLPHIN	74	42	100.2	16.1	8.2	1893	Wilmington, Del.	Chicago, Ill.	Lucius G. Fisher.
126905	K. L. T. M.	Ga. s.	1	1	Choctaw	19	18	44.7	14.4	6.6	1889	South Boston, Mass	Perth Amboy, N. J.	James Dowling Trask.
127016	K. L. T. V.	St. s.	1	2	Venice	60	41	92.6	13.7	8.0	1893	Ithaca, N. Y.	Cape Vincent, N. Y.	F. O. Lowden.
136425	K. L. V. N.	St. s.	1	2	Marjorie	40	20	67.0	13.7	8.0	1894	Bristol, R. I.	New York, N. Y.	Henry W. Savage.
130651	K. L. V. P.	St. s.	1	2	Neckan	66	38	112.7	13.9	8.1	1894	.....do	.....do	Joseph S. Whiteside.
96247	K. L. W. F.	St. s.	1	2	Hirondelle	35	26	74.9	13.6	7.0	1893	Nyack, N. Y.	Buffalo, N. Y.	Edward Michael.
120971	K. L. W. S.	St. s.	1	2	NARWHAL	238	119	138.8	22.0	11.2	1894	Boston, Mass.	New London, Conn.	C. H. Osgood.
92592	K. L. W. T.	St. s.	1	0	Golden Fleece	49	33	75.1	13.5	6.7	1894	Morris Heights, N. Y.	New York, N. Y.	W. Gould Brokaw.
107111	K. M. B. Q.	St. s.	1	2	Amadis	85	42	90.4	17.5	7.8	1894	Searsport, Me.	Baltimore, Md.	Sanford & Brooks Co.
86296	K. M. B. S.	Sch.	1	2	Glendoveer	40	38	62.2	17.6	6.8	1894	Tottenville, N. Y.	Boston, Mass.	Charles L. Davenport.
157399	K. M. B. W.	St. s.	1	2	WINYAH	143	74	115.0	20.5	9.4	1894	Sparrow Point, Md.	Port Huron, Mich.	Frank W. Fletcher.
136473	K. M. C. J.	St. s.	2	3	WACOUTA	803	401	220.0	32.0	17.5	1894	Bath, Me.	St. Paul, Minn.	James J. Hill.
130630	K. M. D. F.	Ga. s.	1	2	Neaera	35	24	71.0	18.0	8.0	1893	Boston, Mass	New York, N. Y.	John J. Hanson.
81495	K. M. D. H.	Ga. ‡	1	2	Watauga	19	18	43.0	14.1	4.3	1894	Brooklyn, N. Y.	.....do	Daniel M. Bedell.
136492	K. M. F. B.	St. s.	1	2	Polyanthus	45	22	78.0	13.6	7.9	1895	Bristol, R. I.	Bristol, R. I.	Herbert M. Howe.
127071	K. M. F. P.	St. s.	1	2	Charlietta	17	12	55.2	11.0	5.7	1895	Nyack, N. Y.	Cape Vincent, N. Y.	Thos. B. Crary.
155270	K. M. F. Q.	St. s.	1	0	Quatoga	19	15	53.8	9.2	4.8	1895	....do	St. Louis, Mo.	W. A. Haskell.
25270	K. M. F. R.	St. s.	1	2	RESTLESS	159	79	123.3	20.1	11.9	1888	Boston, Mass.	Philadelphia, Pa.	Edward Morrell.

† Composite. ‡ Center wheel.

A LIST OF YACHTS, ARRANGED IN THE ORDER OF SIGNAL LETTERS—Continued.

[Steel vessels in SMALL CAPITALS, iron vessels in *italics*.]

Official No.	Signal letters.	Rig.	Decks.	Masts.	Name of yacht.	Gross tonnage.	Net tonnage.	Length.	Breadth.	Depth	When built.	Where built.	Home port (where permanent document issues).	Name of owner.
								Feet.	*Feet.*	*Feet.*				
157418	K.M.F.T.	St.s.	1	2	Duquesne	82	41	119.6	15.7	8.9	1895	Bristol, R. I.	St. Louis, Mo.	James G. Butler.
81511	K.M.G.S.	St.s.	1	2	Valcour	61	48	89.5	14.2	8.5	1895	Nyack, N. Y.	Plattsburg, N. Y.	Joseph C. Sibley.
111080	K.M.H.C.	St.s.	1	2	Duchess	55	33	99.5	13.3	8.0	1895	Braintree, Mass.	New York, N. Y.	Wm. M. Mills.
77188	K.M.H.J.	Ga.s.	1	2	Sylvia	21	21	48.3	16.0	4.6	1895	South Boston, Mass	Providence, R. I.	Lester W. Milliman.
96304	K.M.H.L.	Ga.s.	1	2	Helene	28	28	53.1	17.0	6.0	1895	Toms River, N. J.	New York, N. Y.	John J. Morson.
92665	K.M.H.Q.	St.s.	1	2	LLEWELLYN	92	63	127.3	16.3	9.1	1895	Wilmington, Del.	....do	Henry H. Hogins.
155275	K.M.J.B.	St.s.	1	2	NAUSHON	135	92	136.7	18.4	8.9	1895	Chester, Pa.	Pittsburgh, Pa.	John W. Hubbard.
107189	K.M.J.T.	St.s.	2	2	†Anahma	232	158	158.5	21.7	10.7	1895	Baltimore, Md.	New York, YN.	August Heckscher.
121002	K.M.L.F.	St.s	1	2	FREELANCE	132	90	116.4	20.7	10.7	1895	Elizabethport, N. J.	....do	F. Augustus Schermerhorn.
127124	K.M.P.T.	Ga.s.	1	2	Corinthia	27	24	66.8	11.7	5.0	1896	New York, N. Y.	Philadelphia, Pa.	Alfred E. Burk.
96324	K.M.P.V.	St.s.	1	2	†Juanita	109	74	118.6	16.6	9.3	1896	Nyack, N. Y.	Boston, Mass.	Frank B. McQuesten.
150714	K.M.P.W.	St.s.	1	2	PEREGRINE	246	78	136.0	23.1	13.5	1896	Bath, Me.	....do	Ralph H. White.
86216	K.M.R.G.	Ga.s.	1	2	Gyda	25	12	64.8	12.7	6.1	1892	Boston, Mass.	....do	Frank R. Neal.
161769	K.M.R.S.	Ga.s.	1	2	Iris	17	17	43.5	12.3	7.5	1896	South Boston, Mass	Philadelphia, Pa.	William Ellis Scull.
92713	K.M.S.B.	St.s.	1	2	Navajo	42	28	79.6	12.3	7.9	1896	Nyack, N. Y.	Cape Vincent, N. Y.	Harry A. Richardson.
116720	K.M.S.D.	St.s.	1	2	Saranac	42	34	81.3	13.0	4.7	1896	Morris Heights, N.Y	New York, N. Y.	George W. Quintard.
150722	K.M.S.F.	St.s.	1	2	LUCINDA	130	89	124.0	18.0	8.9	1896	Chester, Pa.	Philadelphia, Pa.	J. H. Bromley.
81544	K.M.S.L.	St.s.	1	0	Wachusett	59	40	92.4	15.0	7.2	1896	New York, N. Y.	New Orleans, La.	Charles P. McCan.
3315	K.M.V.P.	Sch.	1	2	Beatrice	24	23	49.4	16.5	5.8	1884	....do	Portland, Me.	James C. Hamlin.
27019	K.M.W.L.	Slp.	1	1	Xara	17	17	41.4	13.6	8.1	1888	South Boston, Mass	Newark, N. J.	Frederick H. Tegen.
150747	K.M.W.T.	St.s.	1	2	Wissoe	46	31	74.9	13.2	8.3	1897	New York, N. Y.	Chicago, Ill.	R. H. McCormick.
116759	K.N.B.G.	Ywl.	1	2	Spalpeen	29	29	66.0	12.5	8.1	1897	Bristol, R. I.	New Bedford, Mass.	Oliver G. Ricketson.
150752	K.N.B.J.	St.s.	1	2	PIONEER	287	266	115.5	30.0	5.9	1897	Newburgh, N. Y.	New York, N. Y.	George E. Chisolm.
127179	K.N.B.L.	St.s.	1	2	COURIER	65	44	91.3	15.8	8.5	1897	South Boston, Mass	Boston, Mass.	B. F. Keith.
96368	K.N.B.S.	St.s.	1	2	HIAWATHA	219	149	147.1	21.1	11.4	1897	New York, N. Y.	Detroit, Mich.	John B. Ford.
95875	K.N.B.T.	Sch.	1	2	Hope Leslie	47	40	71.9	16.5	8.6	1886	Bath, Me.	Boston, Mass.	Lawrence Minot.
92789	K.N.B.W.	St.s.	1	2	MARY ALICE	180	122	142.1	18.1	9.9	1897	Brooklyn, N. Y.	Buffalo, N. Y.	William J. Conners.
127191	K.N.C.B.	Ga.s.	1	2	Coyote	44	30	72.5	14.0	7.4	1897	Long Id. City, N. Y.	New York, N. Y.	Charles N. Gillette.
155303	K.N.C.F.	Ga.s.	1	1	Genevieve	43	36	90.5	13.0	5.6	1897	....do	Stonington, Conn.	John F. Noyes.
116059	K.N.C.G.	St.s.	1	2	*Sybilla*	110	58	108.0	17.0	8.6	1885	Linwood, Pa.	Philadelphia, Pa.	John F. Betz, jr.
130743	K.N.C.H.	St.s.	1	2	Josephine	52	35	99.2	13.7	7.9	1897	Bristol, R. I.	Cape Vincent N. Y.	Edmund S. Burke, jr.
20615	K.N.C.J.	Sch.	1	2	QUISSETTA	62	62	78.9	18.0	9.3	1896	Newburgh, N. Y.	....do	Jacob Wagoner.
107293	K.N.C.R.	St.s.	1	2	ONEIDA	552	335	172.0	24.0	15.1	1897	Wilmington, Del.	New York, N. Y.	E. C. Benedict.
96376	K.N.D.B.	Sch.	1	2	HILDEGARDE	184	145	105.0	26.0	19.5	1897	....do	Philadelphia, Pa.	E. R. Coleman.
25306	K.N.D.F.	El.s.	1	2	Xylophone	35	33	68.2	11.0	5.5	1896	Nyack, N. Y.	New York, N. Y.	John J. Astor estate.
100642	K.N.F.D.	Slp.	1	1	White Heather	16	10	42.0	13.5	6.3	1897	Tottenville, N. Y.	Boston, Mass	Alexander P. Graham.
107322	K.N.F.R.	St.s.	1	0	Nelfred	36	24	75.3	13.8	5.5	1897	Brooklyn, N. Y.	Oswego, N. Y	Frederick Frazer.
107183	K.N.G.S.	St.s.	1	2	†Evelyn	93	53	108.6	16.1	8.7	1895	South Boston, Mass	New York, N. Y.	Fred Hirschhorn.
136671	K.N.H.P.	St.s.	1	2	Endion	61	42	89.3	14.1	8.7	1898	New York, N. Y.	Philadelphia, Pa.	Hobart A. Hare.
130765	K.N.H.R.	St.s.	2	3	NIAGARA ⊙	1,433	703	245.0	36.0	19.4	1898	Wilmington, Del.	New York, N. Y.	Howard Gould.
127235	K.N.H.W.	St.s.	1	0	Carib	19	13	52.6	10.2	5.9	1898	New York, N. Y.	....do	Trinidad Asphalt Co.
127236	K.N.J.B.	St.s.	1	2	Chilhowee	95	64	110.0	16.4	9.8	1898	Baltimore, Md.	Baltimore, Md.	Wm. H. Evans.
136303	K.N.J.C.	St.s.	1	2	Eleanor	23	14	55.8	10.0	6.8	1892	Salem, Mass.	Boston, Mass.	J. M. Conry.
111409	K.N.J.R.	Ga.s.	1	2	Rosalind	18	16	45.5	13.0	5.8	1898	New York, N. Y.	New York, N. Y.	John J. Deery.
155319	K.N.J.V.	St.s.	1	2	Osceola	110	75	119.4	17.9	9.5	1898	Brooklyn, N. Y.	....do	Robert Stuart.
92860	K.N.J.W.	St.s.	1	2	Cornelia	59	40	87.7	15.1	8.4	1898	New York, N. Y.	Chicago, Ill.	Marshall D. Wilbur.
92861	K.N.L.B.	St.s.	1	2	MALAY	173	90	131.0	20.0	10.6	1898	Chester, Pa.	Newport, R. I.	Charles G. Weld.
145774	K.N.L.J.	Ga.s.	1	2	Lesbia	34	29	55.0	16.0	6.9	1898	Baltimore, Md.	Tappahannock, Va.	Walter E. Hathaway.
161107	K.N.L.P.	St.s.	1	2	†Kaleda	79	47	96.4	15.4	8.3	1898	Boston, Mass.	Baltimore, Md.	R. B. Keyser.
116430	K.N.P.B.	St.s.	1	2	Carola	32	21	69.5	12.0	7.2	1891	Nyack, N. Y.	New York, N. Y.	William H. Williams.
96417	K.N.P.C.	Ga.s.	1	1	Hussar	18	16	40.0	15.2	4.9	1898	New Rochelle, N. Y.	....do	E. F. Hutton.
136695	K.N.P.R.	St.s.	1	2	ELREBA	201	136	132.7	21.5	10.6	1898	Elizabethport, N. J.	....do	Henry Darlington.
86437	K.N.Q.H.	Ga.s.	1	2	Gretchen	28	28	51.0	17.8	5.8	1898	Baltimore, Md.	Baltimore, Md.	Daniel B. Banks.
121082	K.N.Q.S.	St.s.	1	2	FELICIA	213	145	144.2	20.1	10.9	1898	Brooklyn, N. Y.	Providence, R. I.	Jesse H. Metcalf.
107569	K.N.T.B.	Sch.	1	2	Alice	40	36	66.2	16.8	9.0	1898	Green Bay, Wis.	Chicago, Ill.	E. P. Warner.
100616	K.N.T.F.	Ga.s.	1	2	GRACE	59	53	74.0	18.0	10.0	1896	Boston, Mass.	Stamford, Conn.	Irving E. Raymond.
76809	K.N.V.T.	St.s.	1	2	LA BELLE	140	70	116.0	18.7	11.2	1889	East Boston, Mass.	Cleveland, Ohio	Alexander Winton
96436	K.N.V.W.	Ga.s.	1	2	Henrietta	19	13	52.8	12.3	5.0	1898	Anacortes, Wash.	Pt. Townsend, Wash	C. W. Wiley.
161816	K.N.W.C.	Ga.s.	1	2	Vigil	26	26	51.0	17.8	5.2	1898	Tottenville, N. Y.	New York, N. Y.	R. E. Leavitt.
107440	K.N.W.F.	St.s.	2	3	APHRODITE	1,147	654	262.5	35.6	20.1	1899	Bath, Me.	....do	Oliver H. Payne.
130742	K.N.W.Q.	Ga.s.	1	1	Sivad	30	25	59.4	16.4	6.7	1897	Baltimore, Md.	....do	J. E. Stevens.
127328	K.N.W.S.	St.s.	1	2	CORSAIR ⊙	1,136	772	270.0	33.3	20.9	1899	Newburgh, N. Y.	....do	J. Pierpont Morgan.
150817	K.P.D.B.	Ga.s.	1	2	Petrel	32	29	64.5	14.4	13.9	1899	Bristol, R. I.	....do	H. V. R. Kennedy.
155355	K.P.D.J.	Sch.y.	1	1	Ondawa	18	18	43.2	15.3	6.4	1888	Burlington, Vt.	Marblehead, Mass.	E. A. Doyle.
107463	K.P.D.M.	St.s.	1	0	Anago	17	10	54.4	9.4	5.3	1899	South Boston, Mass	New York, N. Y.	Chas. P. Sumner.
145813	K.P.D.R.	St.s.	1	2	Trionyx	43	29	76.1	13.3	7.0	1899	New York, N. Y.	....do	Emory H. Westlake.
92949	K.P.D.T.	St.s.	1	2	†Mayita	106	72	118.1	16.4	9.1	1899	....do	....do	Charles B. Mason.
127354	K.P.D.V.	Slp.	1	1	‡Columbia	145	118	104.8	24.2	18.1	1899	Bristol, R. I.	Bristol, R. I.	Herreshoff Mfg. Co.
161123	K.P.D.W.	St.s.	1	3	KANAWHA	475	323	208.4	24.4	14.8	1899	New York, N. Y.	New York, N. Y.	Abram Bandouine.
141596	K.P.F.B.	Ga.s.	1	2	Maysie	64	43	75.4	15.4	7.6	1899	Long Id. City, N. Y	....do	M. C. Schwelnert.
107467	K.P.F.G.	Ga.s.	1	2	Alpha	36	29	73.0	12.2	5.7	1899	New York, N. Y.	....do	George M. Allen.
126872	K.P.F.V.	St.s.	2	2	Thetis	407	277	132.0	30.5	10.2	1892	Buffalo, N. Y.	Rochester, N. Y.	Hiram W. Sibley.
107470	K.P.G.J.	St.s.	1	2	ISABELLA	119	81	128.3	17.2	9.0	1899	Morris Heights, N.Y.	New York, N. Y.	Geo. S. Runk.
116901	K.P.G.L.	Sch.	1	2	Similar	30	26	55.2	15.0	7.9	1899	South Boston, Mass	....do	William J. Baxter.

† Composite. ‡ Composition bronze.

A LIST OF YACHTS, ARRANGED IN THE ORDER OF SIGNAL LETTERS—Continued.

[Steel vessels in SMALL CAPITALS, iron vessels in *italics*.]

Official No.	Signal letters.	Rig.	Decks.	Masts.	Name of yacht.	Gross tonnage.	Net tonnage.	Length.	Breadth.	Depth.	When built.	Where built.	Home port (where permanent document issues).	Name of owner.
								Feet.	*Feet.*	*Feet.*				
77365	K. P. G.M.	St.s.	2	2	JOSEPHINE	974	557	215.0	30.2	16.0	1899	Philadelphia, Pa	Philadelphia, Pa	P. A. B. Widener.
111233	K. P. G.N.	Ga.s.	1	2	Alert	99	74	112.6	15.9	9.1	1899	Greenport, N.Y	Baltimore, Md	Carlton M. Slagle.
141602	K. P. G.Q.	Ga.s.	1	2	Latona	69	58	77.3	19.5	9.6	1899	South Boston, Mass	New York, N.Y	Edward J. Hall.
136748	K. P. G.T.	St.s.	1	2	MARGARET	245	138	145.2	21.0	12.4	1899	Chester, Pa	Baltimore, Md	Isaac E. Emerson.
150824	K. P. G.V.	Sch.	1	2	Paladin	28	28	58.2	15.4	9.0	1899	Brooklyn, N. Y	New York, N. Y	Walter C. Hubbard.
111237	K. P. H. B.	Sch.	1	2	Hlkamo	51	44	61.1	17.5	7.0	1899	East Boothbay, Me	do	C. S. Hamilton.
141554	K. P. H.C.	St.s.	1	2	LOUDOUN	168	114	119.9	17.2	7.5	1899	Elizabeth, N. J	do	Lewis Nixon.
107474	K. P. H.F.	St.s.	1	2	COLONIA	259	151	163.7	22.3	10.9	1899	Chester, Pa	Detroit, Mich	Russell A. Alger.
107475	K. P. H.J.	St.s.	1	2	Akela	72	49	98.7	14.6	8.4	1899	New York, N. Y	Bridgeport, Conn	Henry A. Bishop.
92867	K. P. H.M.	Ga.s.	1	2	Adrienne	37	25	69.7	12.7	7.6	1898	Brooklyn, N.Y	Brunswick, Ga	Mary A. Strochan.
127364	K. P. H.Q.	St.s.	1	2	COLUMBIA	682	349	179.4	33.6	20.1	1899	Elizabeth, N. J	New York, N.Y	J. Harvey Ladew.
25314	K. P. J. F.	Sch.	1	2	Uncas	30	30	56.5	16.4	6.4	1898	Tottenville, N. Y	do	Frederick R. Thorns.
107501	K. P. L. F.	Slp.	1	1	Athene	75	67	83.4	19.0	10.8	1899	Bristol, R. I	Boston, Mass	Theodore P. Burgess.
127378	K. P. L.V.	Ga.s.	1	2	Cero	28	25	51.2	17.0	5.0	1899	Tottenville, N. Y	Pittsburgh, Pa	H. S. A. Stewart.
116900	K. P. M.Q.	Sch.	1	2	Sallie	20	20	54.8	14.3	4.7	1899	Spring Lake, Mich	Chicago, Ill	F. C. Sherman.
157557	K. P. M.R.	St.s.	1	2	RAMBLER	288	196	155.3	23.5	12.5	1899	Elizabeth, N. J	do	Charles H. Thorne.
161849	K.P.M.W.	St.s.	2	2	VIRGINIA	441	212	169.4	26.0	14.8	1899	Bath, Me	New York, N. Y	Isaac Stern, estate.
136779	K. P. Q. L.	Sch.	1	2	Endymion	144	116	111.6	24.4	12.7	1899	South Boston, Mass	Bridgeport, Conn	George Lauder, jr.
141597	K. P. R. G.	Ga.s.	1	2	Luella	30	29	58.6	16.4	7.7	1899	Baltimore, Md	New York, N. Y	E. A. Morrison.
150876	K. P. S.V.	Ga.s.	1	2	Penelve	23	15	45.0	14.2	5.8	1900	Fall River, Mass	New York, N. Y	Rudolph Oelsner.
93030	K. P.V. B.	Ga.s.	1	2	Circe	18	15	43.0	15.0	5.2	1900	Tottenville, N. Y	do	Howard S. Borden.
81691	K. P.V. N.	Sch.	1	2	Winnebago	17	14	52.0	14.0	6.0	1900	North Haven, Me	Boston, Mass	Frederic C. Cobb.
161146	K. P.V. Q.	Sch.	1	2	Osana	53	53	87.9	18.0	11.8	1900	Brooklyn, N. Y	New York, N. Y	Edward M. Padelford.
136800	K. P.V. R.	St.s.	1	2	ELFRIDA	146	99	123.5	18.2	10.1	1900	New York, N. Y	Burlington, Vt	W. Seward Webb.
116070	K. P.V. S.	St.s.	1	2	†Maspeth II	98	66	109.1	15.9	9.7	1900	do	New York, N. Y	Christian M. Meyer.
117268	K. Q. B.H.	Ga.s.	1	2	Siesta	32	32	57.7	15.1	8.4	1900	New Bedford, Mass	Rockport, Me	Maitland Alexander.
93048	K. Q. D.J.	Sch.	1	2	Miladi	31	26	56.7	15.2	8.0	1900	South Boston, Mass	Richmond, Va	Fred W. Scott.
161858	K. Q. D.N.	St.s.	1	0	Wissahickon	74	43	101.7	14.1	8.7	1900	do	Philadelphia, Pa	Sallie Houston Henry.
136806	K. Q. D. P.	St.s.	1	2	Empress	50	34	84.0	13.7	8.2	1900	Bristol, R. I	New York, N. Y	T. H. Wheeler.
93052	K. Q. D. T.	Ywl.	1	2	Monsoon	18	18	40.7	14.7	4.6	1900	Brunswick, Ga	Norfolk, Va	T. Ralph Jones.
107561	K. Q. F. D.	St.s.	1	0	Aunt Polly	200	159	142.5	18.6	7.3	1900	Brooklyn, N. Y	Greenport, N. Y	William Gillette.
141658	K. Q. F. J.	Ga.s.	1	2	Laurus	28	26	55.1	15.5	7.7	1900	do	Philadelphia, Pa	Henry G. Bryant.
86540	K. Q. M. F.	St.s.	1	2	GENESEE	212	171	119.0	27.7	13.7	1900	Elizabeth, N. J	Rochester, N. Y	Jas. S. Watson.
93104	K. Q. N. M.	Ga.s.	1	1	Mermaid	30	28	56.9	15.4	7.1	1901	City Island, N. Y	New York, N. Y	Charles Sooysmith.
107623	K. Q. P. G.	St.s.	1	2	ALVINA	526	318	180.5	26.0	16.9	1901	Wilmington, Del	Duluth, Minn	Thomas F. Cole.
111312	K. Q. P. T.	Ga.s.	1	2	Rosina	29	27	51.0	17.4	6.6	1900	Nahant, Mass	New York, N. Y	H. L. Laughaar.
127517	K. Q. R. V.	Ga.s.	1	2	Caclque	44	38	51.9	17.0	8.1	1900	New York, N. Y	Salem, Mass	John S. Curtis.
155407	K. Q. R. W.	Ga.s.	1	2	Oonas	65	61	81.8	20.4	9.7	1901	Brooklyn, N. Y	Chicago, Ill	Wm. Bross Lloyd.
93127	K. Q. S. T.	St.s.	2	2	MAY	652	369	207.0	27.8	17.6	1891	Troon, Scotland	Newark, N. J	Walter P. Bliss.
100729	K. Q. T. H.	St.s.	1	2	IRENE	166	113	143.4	18.0	10.0	1901	New York, N. Y	New York, N. Y	Alfred P. Lasher.
117035	K. Q. T. J.	Ga.s.	1	2	Seneca	65	61	81.8	20.4	9.7	1901	Brooklyn, N. Y	Bridgeport, Conn	Archibald McNeil.
136886	K. Q. V. H.	Ga.s.	1	2	EDRIS	53	49	69.3	19.5	6.2	1901	Elizabeth, N. J	San Francisco, Cal	John Barneson.
127541	K. Q. V. S.	Ga.s.	1	2	Cachalot	41	37	66.2	17.3	8.8	1899	Tottenville, N. Y	Boston, Mass	Herbert H. White.
93152	K. Q. W. C.	Sch.	1	2	MURIEL	72	72	83.6	20.4	11.5	1901	Shooter Island, N. Y	New York, N. Y	Charles Smithers.
100735	K. Q. W. M.	Ga.s.	1	2	†Idler	122	105	102.2	22.5	12.3	1901	South Boston, Mass	do	Henry T. Sloane.
161887	K. Q. W. P.	Ga.s.	1	2	Oomiak	42	37	52.0	16.9	7.9	1901	New York, N. Y	Salem, Mass	John C. Phillips.
127549	K. Q. W. R.	Sch.	1	2	Monataka	26	23	50.2	15.4	6.7	1901	East Boston, Mass	Boston, Mass	Charles L. Eaton.
117061	K. R. B. L.	Ga.s.	1	2	Sayalo	31	26	58.0	17.2	5.6	1901	Tottenville, N. Y	New Haven, Conn	Charles R. Meloy.
121191	K. R. B. P	Ga.s.	1	0	Skylark	19	16	61.0	10.2	5.2	1901	New York, N. Y	New York, N. Y	J. H. Ottley.
111353	K. R. B. S	St.s	1	2	WACONDAH	190	129	153.5	17.4	11.2	1901	do	Boston, Mass	Charles Hayden.
	K. R. C. T.	St.s.	2	2	WANDERER	362	184	178.4	24.1	15.6	1897	Leith, Scotland	Newport, R. I	H. A. C. Taylor.
107664	K. R. D. B.	Ga.s.	1	2	Alcatorda	22	21	41.1	15.0	5.5	1901	Bayonne, N. J	Philadelphia, Pa	H. N. Gratz.
117075	K. R. D. L.	St.s.	1	0	SCUD	38	21	83.2	10.8	7.1	1901	South Boston, Mass	New York, N. Y	Samuel Untermeyer.
28147	K. R. D. N.	Sch.	1	2	Zuhrah	50	42	68.2	19.2	8.2	1901	do	do	Henry Doscher.
117077	K. R. D. T.	Slp.	1	1	Mohican	16	16	46.6	11.5	6.2	1901	Boston, Mass	Boston, Mass	Frank C. Richardson.
93083	K. R. D. V.	Slp.	1	1	Marchioness	31	25	54.0	15.6	6.0	1900	Bristol, R. I	Tuckerton, N. J	John P. Crozer.
107691	K. R. F. Q.	St.s.	1	0	†Arrow	82	56	126.8	12.8	8.5	1901	Nyack, N. Y	New York, N. Y	Edward F. Whitney.
86570	K. R. G. M.	Ga.s.	1	2	Genevieve	22	20	46.4	14.1	6.6	1901	Monument Beach, Mass.	do	Frederic R. Kellogg.
93236	K. R. M. B.	St.s.	1	2	KLOTAWAH	88	59	96.7	16.6	7.7	1902	New York, N. Y	Washington, D. C	Edson Bradley.
145746	K. R. M. J.	St.s.	1	2	OSPREY	49	33	77.0	14.1	7.3	1897	Newburgh, N. Y	Philadelphia, Pa	Charlton Yarnall.
145917	K. R. M. L.	St.s.	1	2	Reposo II	157	119	126.8	17.1	9.6	1902	Greenport, N. Y	New York, N. Y	Mary G. W. Black.
107721	K. R. M. Q.	Sch.	1	2	Shawmut	28	24	59.4	15.0	7.5	1902	South Boston, Mass	Boston, Mass	Arthur W. Chesterton.
20635	K. R. M. T.	St.s.	1	2	†Florence ⊙	104	71	107.6	18.2	12.0	1902	Bristol, R. I	New York, N. Y	Alphonse H. Alker.
93241	K. R. M. V.	Ga.s.	1	0	Siesta	44	39	67.1	15.0	3.3	1900	Croton, N. Y	Burlington, Vt	Eugene K. Smith.
111395	K.R.M.W.	St.s.	1	2	Roamer	89	61	82.7	17.2	8.1	1902	Bristol, R. I	New York, N. Y	John K. Robinson, jr.
100758	K. R. N. J.	St.s.	1	2	Isis	377	256	180.4	24.8	13.5	1902	Newburgh, N. Y	Boston, Mass	W. S. Spaulding.
96601	K. R. N. P.	St.s.	1	2	HELENITA	304	207	161.0	22.3	12.6	1902	New York, N. Y	New York, N. Y	Frank J. Gould.
127632	K. R. P. S.	Sch.	1	2	Clarissa	43	38	67.0	17.0	8.1	1901	East Boothbay, Me	Philadelphia, Pa	Eli Kirk Price.
127644	K. R. Q. B.	Ga.s	1	2	CHANTICLEER	108	97	97.6	22.1	10.9	1902	New York, N. Y	Boston, Mass	Ezra C. Fitch.
93261	K. R. Q. F.	Ga.s.	1	2	Robin	49	45	73.9	18.3	8.6	1902	do	do	Chas. A. King.
117145	K. R. Q. H.	Sch.	1	3	SHENANDOAH	207	207	118.6	27.1	14.5	1902	Shooter Island, N. Y	Newport, R. I	Gibson Fahnestock.
161207	K. R. Q. L.	Ga.s.	1	2	Keewaydin	16	14	44.2	11.0	4.2	1902	Glenwood, N. Y	New York, N. Y	George Cohn.
81813	K. R. Q. M.	Ga s.	1	2	Wacoutah	28	26	60.1	12.4	4.2	1901	Astoria, N. Y	Wilmington, Del	George C. King.
111412	K. R. Q. N.	St.s.	2	2	RHECLAIR	539	367	195.6	27.2	15.9	1902	Port Richmond, N. Y	New York, N. Y	Daniel G. Reid.

† Composite.

A LIST OF YACHTS, ARRANGED IN THE ORDER OF SIGNAL LETTERS—Continued.

[Steel vessels in SMALL CAPITALS, iron vessels in *italics*.]

Official No.	Signal letters.	Rig.	Decks.	Masts.	Name of yacht.	Gross tonnage.	Net tonnage.	Length.	Breadth.	Depth.	When built.	Where built.	Home port (where permanent document issues).	Name of owner.
								Feet.	*Feet.*	*Feet.*				
127659	K. R. S. D.	Sch.	1	2	Cygnet	29	26	58.1	15.0	7.7	1902	Boston, Mass	New York, N. Y	William F. S. Hart.
117159	K. R. S. J.	St. s.	1	2	Satilla	106	62	111.1	16.6	10.2	1902	do	Philadelphia, Pa	Justus C. Strawbridge.
130976	K. R. S. T.	Slp.	1	1	†Neola	39	39	69.7	16.7	7.8	1902	Shooter Island, N. Y	New York, N. Y	J. Berre King.
117133	K. R. S. W.	Ga. s.	1	1	Sibyl	27	26	60.5	15.5	5.2	1902	Port Jefferson, N. Y	Hartford, Conn	Geo. G. Williams.
161125	K. R. T. D.	St. s.	1	2	KISMET ⊙	146	71	117.0	18.5	11.0	1899	Wilmington, Del	New York, N. Y	Bob Myers Babcock.
107767	K. R. T. H.	St. s.	1	2	ARIADNE	246	168	110.0	26.0	19.0	1902	do	do	James Laughlin, jr.
96634	K. R. T. J.	St. s.	1	2	KAJERUNA	147	100	131.2	17.6	10.3	1902	Brooklyn, N. Y	do	Clinton W. Kinsella.
161213	K. R. T. P.	Ga. s.	1	2	Katherina	25	17	56.6	14.3	6.2	1902	Fall River, Mass	Boston, Mass	Frank Burgess.
	K. R. T. Q.	St. s.	2	2	YACONA	527	169	188.6	27.2	15.7	1898	Kinghorn, Scotland	New York, N. Y	Henry Clay Pierce.
130980	K. R. V. B.	St. s.	2	2	NOMA ⊙	763	519	236.0	28.1	16.4	1902	Port Richmond, N. Y	do	Vincent Astor.
107784	K. R. V. J.	St. s.	1	2	AZTEC	848	576	221.4	30.0	15.3	1902	Elizabeth, N. J	Boston, Mass	A. C. Burrage.
96624	K. R. V. S.	Ga. s.	1	2	Grace II	129	126	108.5	25.2	11.0	1902	Gloucester, Mass	New York, N. Y	Charles Morgan.
96638	K. R. V. W.	St. s.	1	2	Helena	94	73	110.0	17.2	10.4	1902	South Brewer, Me	Bangor, Me	Fred W. Ayer.
127680	K. R. W. D.	St. s.	1	2	ALICIA	174	118	128.0	19.8	10.4	1902	New York, N. Y	Wilmington, Del	Alfred I. Dupont.
96648	K. S. B. W.	St. s.	1	0	Hydraulic	30	20	71.3	11.6	6.8	1900	Tottenville, N. Y	New York, N. Y	Maximilian Zwiekl.
107803	K. S. C. R.	St. s.	1	2	PRIVATEER	361	213	168.6	24.4	12.6	1902	Elizabeth, N. J	do	R. A. C. Smith.
3960	K. S. F. C.	Ga. s.	1	0	Bonito	159	152	94.5	23.0	4.4	1902	Croton-on-Hudson, N. Y.	do	Louis Fitzgerald.
127721	K. S. F. V.	St. s.	1	2	Corinthia	54	36	80.1	16.0	6.6	1903	New York, N. Y	do	Frederic Conde.
127727	K. S. G. B.	St. s.	1	2	‡Cherokee	82	56	102.2	15.6	8.5	1903	do	do	Emma B. Kennedy.
81852	K. S. G. R.	St. s.	1	2	Wana	88	60	113.6	15.6	9.4	1903	Bristol, R. I	Cape Vincent, N. Y	George C. Sherman.
161938	K. S. H. B	Ga. s.	1	2	Wayfarer	40	33	70.7	16.6	8.7	1903	Boston, Mass	Boston, Mass	Charles L. Harding.
161941	K. S. H. F.	Ga. s.	1	2	Vesta	21	19	44.0	14.2	6.0	1903	New York, N. Y	Wilmington, Del	William S. Hilles.
161939	K. S. H. Q.	St. s.	1	0	Meudon	70	47	110.0	14.0	7.3	1903	do	New York, N. Y	William D. Guthrie.
131005	K. S. H. T.	St. s.	1	0	Flyer	50	34	110.4	12.2	7.0	1903	do	Newport, R. I	Joseph E. Fletcher.
127740	K. S. H. W.	Sch.	1	2	Crusader II	66	66	83.1	20.1	8.9	1903	do	New London, Conn	Edwin Palmer.
150994	K. S. J. G.	St. s.	1	2	‡Parthenia	141	96	114.0	17.8	8.8	1903	Bristol, R. I	New Bedford, Mass	Harry E. Converse.
111457	K. S. J. H.	Slp.	1	1	†RELIANCE	175	140	110.0	25.8	17.6	1903	do	Bristol, R. I	Herreshoff Mfg. Co.
107834	K. S. J. R.	St. s.	1	2	ARIA	192	130	148.1	18.4	11.1	1903	New York, N. Y	Bangor, Me	Edward H. Blake.
141857	K. S. J. T.	St. s.	1	2	Legonia	126	86	114.0	18.6	9.6	1903	Baltimore, Md	Baltimore, Md	Wm. B. Hurst.
93373	K. S. J. V.	Ga. s.	1	0	Egania	55	47	71.5	14.8	5.8	1903	Nyack, N. Y	New York, N. Y	Frank A. Eagan.
117246	K. S. L. G.	Ga. s.	1	2	Margaret	58	48	76.3	19.1	9.3	1903	Boston, Mass	Philadelphia, Pa	Philip H. Johnson.
107850	K. S. L. Q.	St. s.	1	2	Alice	134	91	117.1	17.6	8.6	1903	Port Richmond, N. Y	New York, N. Y	F. D. Underwood.
151000	K. S. L. T.	Slp.	1	1	Pellegrina	19	17	47.1	13.6	6.5	1903	Boston, Mass	Philadelphia, Pa	Robert Toland.
137078	K. S. M. H.	St. s.	1	1	Elsa II	99	77	100.3	18.9	9.6	1903	Port Jefferson, N. Y	Pittsburgh, Pa	Harriet G. Curry.
	K. S. M. T.	St. s.	2	2	WAKIVA	417	149	165.0	25.0	15.0	1903	Leith, Scotland	New York, N. Y	Lamon V. Harkness.
161230	K. S. M. V.	Ga. s.	1	2	Kosagaas	17	16	47.0	12.0	4.8	1903	Mariner Harbor, N. Y	do	Charles R. Van Etten.
96691	K. S. N. G.	Slp.	1	1	Huguenot	35	35	61.1	16.1	5.2	1901	New Rochelle, N. Y	Philadelphia, Pa	Edwin Engle.
100788	K. S. N. J.	Sch.	1	2	INGOMAR	142	113	97.0	24.2	11.0	1903	Bristol, R. I	New York, N. Y	D. R. Hanna.
96694	K. S. N. M.	St. s.	1	2	HAUOLI	299	203	179.5	22.2	12.0	1903	Brooklyn, N. Y	do	F. M. Smith.
200010	K. S. N. Q.	Ga. s.	1	2	Katherine	26	20	47.8	13.0	5.5	1903	Jersey City, N. J	do	W. E. Elsworth.
200029	K. S. N. T.	Ga. s.	1	2	Dawn II	24	21	49.3	14.5	5.9	1903	Fall River, Mass	do	Ellen T. Elder.
200039	K. S. N. V.	St. s.	1	2	CARMINA	260	148	140.1	21.5	11.6	1903	South Boston, Mass	do	Francis S. Smithers.
200086	K. S. P. B.	Ga. s.	1	2	Adrea	99	88	93.0	24.1	8.8	1903	Baltimore, Md	do	Willard U. Taylor.
	K. S. P. H.	St. s.	1	2	DIANA	785	534	228.0	27.6	20.6	1896	Glasgow, Scotland	do	C. Ledyard Blair.
200147	K. S. P. L.	Ga. s.	1	2	Normona	52	45	71.9	22.2	5.2	1903	Tottenville, N. Y	Key West, Fla	William J. Matheson.
200212	K. S. Q. C.	Ga. s.	1	2	Nokomis	44	39	64.5	14.2	6.0	1903	Mariner Harbor, N. Y	Charleston, S. C	Carolina Yacht Corporation (Inc.).
200247	K. S. Q. H.	Ga. s.	1	0	Malomah	53	32	70.5	12.0	7.2	1903	Boston, Mass	Jacksonville, Fla	Alida May Mahoney.
200287	K. S. Q. T.	St. s.	1	2	ELGRUDOR	103	70	105.1	16.2	8.5	1903	City Island, N. Y	Buffalo, N. Y	Spencer Kellogg Co.
200334	K. S. R. B.	St. s.	1	3	ATLANTIC	303	206	144.5	29.5	13.1	1903	Shooter Island, N. Y	Bridgeport, Conn	Wilson Marshall.
	K. S. R. C.	St. s.	1	2	NORTH STAR	818	328	233.5	29.1	20.9	1893	Barrow, England	New York, N. Y	Cornelius Vanderbilt.
200314	K. S. R. D.	Ga. s.	1	2	Wing and Wing	16	12	45.3	9.8	7.2	1903	Newport, R. I	Cleveland, Ohio	Warren J. Brodie.
200436	K. S. R. M.	St. s.	2	2	ROXANA	99	64	97.0	17.0	4.9	1903	Racine, Wis	Washington, D. C	Larz Anderson.
110981	K. S. R. P.	Sch.	1	2	Iris	32	30	54.0	20.5	4.7	1900	Bayport, N. Y	Boston, Mass	Henry H. Carter.
200487	K. S. T. G.	Ga. s.	1	2	Empress	16	11	55.0	9.6	4.0	1902	Astoria, N. Y	Somers Point, N. J	Lewis M. Cresse.
200514	K. S. T. M.	Ga. s.	1	0	Captiva	131	109	91.0	20.4	5.0	1903	Baltimore, Md	New York, N. Y	Payne Whitney.
200588	K. S. V. C.	St. s.	1	2	Eugenia	113	77	97.2	18.0	8.8	1904	Bristol, R. I	Bristol, R. I	John B. Herreshoff.
111461	K. S. V. J.	Ga. s.	1	2	Rampant	38	36	65.0	13.6	6.0	1903	Bridgeport, Conn	New York, N. Y	Henry W. Eaton.
200041	K. S. V. T.	St. s.	1	2	INTREPID	330	224	135.0	28.0	17.9	1903	Newburgh, N. Y	do	Lloyd Phoenix.
200770	K. S. W. V.	Sch.	1	2	Zahra	43	38	64.3	17.5	6.9	1904	Boston, Mass	Boston, Mass	William M. Butler.
200800	K. T. B. L.	Ga. s.	1	2	VAGABOND II	84	73	86.0	21.2	12.4	1904	do	New York, N. Y	S. A. Fletcher.
200845	K. T. B. W.	St. s.	1	0	Elizabeth	26	16	53.1	13.0	5.6	1904	do	Marblehead, Mass	Benjamin P. Cheney.
200887	K. T. C. J.	St. s.	1	2	MAREVA	101	68	104.0	16.6	9.1	1904	New York, N. Y	Stamford, Conn	Edward J. Weber.
127648	K. T. C. M.	Slp.	1	1	Cossack	16	14	43.9	12.1	7.2	1902	Boston, Mass	New York, N. Y	Frank B. Draper.
200903	K. T. C. N.	Ga. s.	1	2	Palestine	68	60	82.5	21.4	9.0	1904	Port Jefferson, N. Y	do	Henry C. Tinker.
200916	K. T. C. Q.	St. s.	1	1	Pawnee	75	43	91.6	14.3	9.0	1904	Boston, Mass	Boston, Mass	Gordon Dexter.
200918	K. T. C. R.	St. s.	1	1	VISITOR	61	36	94.3	14.1	6.9	1904	do	New York, N. Y	W. R. Coe.
200924	K. T. C. W.	St. s.	1	2	ANONA	146	87	117.3	17.5	10.2	1904	do	Detroit, Mich	J. Elizabeth Buhl.
200952	K. T. D. H.	St. s.	1	0	Sioux	55	37	102.4	11.6	5.8	1904	Bristol, R. I	New York, N. Y	Frederick G. Bourne.
201027	K. T. D. Q.	St. s.	1	2	CALUMET	153	87	115.9	17.5	10.3	1903	Boston, Mass	do	Charles G. Emery.
201085	K. T. F. J.	St. s.	1	0	Watawga	136	107	108.0	18.5	7.7	1904	Greenport, N. Y	do	Frank L. Humphreys.
201109	K. T. F. R.	Ga. s.	1	0	Whiteaway	49	45	54.6	16.6	4.4	1904	Tarrytown, N. Y	do	Frank Daniels.
201113	K. T. F. V.	Ga. s.	1	0	PALMETTO	23	17	60.2	12.5	3.0	1903	New York, N. Y	do	J. S. Frelinghuysen.
201168	K. T. G. L.	Ga. s.	1	2	Daisy	46	42	69.2	18.0	5.7	1904	Toms River, N. J	Tampa, Fla	Joseph C. Sibley.

† Steel and bronze.

‡ Composite.

A LIST OF YACHTS, ARRANGED IN THE ORDER OF SIGNAL LETTERS—Continued.

[Steel vessels in SMALL CAPITALS, iron vessels in *italics*.]

Official No.	Signal letters.	Rig.	Decks.	Masts.	Name of yacht.	Gross tonnage.	Net tonnage.	Length.	Breadth.	Depth.	When built.	Where built.	Home port (where permanent document issues).	Name of owner.
								Feet.	*Feet.*	*Feet.*				
201234	K. T. G. W.	Ga. s.	1	0	Avis	24	19	60.0	10.8	4.8	1900	Shooter Island, N.Y.	Newbern, N. C	A. L. Baker.
201415	K. T. J. S.	Ga. s.	1	2	New Jersey	26	17	59.3	11.8	5.2	1903	New York, N. Y.	Burlington, N. J.	New Jersey Fish and Game Commission.
201495	K. T. M. W.	Ga. s.	1	2	Novia	41	39	65.0	17.8	6.0	1904	Tottenville, N. Y.	St. Augustine, Fla.	W. M. Wright.
201644	K. T. N. V.	St. s.	1	1	See-Le-Ruh	179	122	107.7	21.0	7.1	1904	Mariner Harbor, N.Y.	Philadelphia, Pa.	T. E. Mitten.
126949	K. T. P. L.	Ga. s.	1	1	Chiquita	17	11	44.2	13.7	7.4	1888	Boston, Mass.	New York, N. Y.	Sterling Wincapaw.
21676	K. T. P. M.	Ywl.	1	2	Stalwart	27	20	51.8	16.4	6.8	1853	New York, N. Y.	do	B. Farquhar Curtis.
200943	K. T. P. S.	St. s.	1	2	NARADA	505	259	201.3	27.2	13.4	1889	Leith, Scotland	Baltimore, Md.	Henry Walters.
	K. T. P. V.	St. s.	2	3	ARCTURUS	360	166	139.5	27.1	18.0	1895	do	New York, N. Y.	Rutherford Stuyvesant.
95879	K. T. Q. C.	St. s.	1	2	Thendara	58	29	85.9	15.0	8.3	1886	Boston, Mass	do	J. DuPratt White.
	K. T. Q. D.	St. s.	1	1	TARANTULA	123	83	152.7	15.3	8.8	1902	London, England	do	W. K. Vanderbilt, jr
201700	K. T. Q. L.	Ga. s.	1	0	NIRODHA	323	304	119.8	22.1	8.2	1901	Newburgh, N. Y.	do	Hugh D. Auchincloss.
201712	K. T. Q. N.	Ga. s.	1	2	Adroit	32	22	67.3	12.0	5.3	1905	New York, N. Y.	do	Frederick W. White.
201727	K. T. Q. V.	Ga. s.	1	2	Yuma	16	11	43.0	13.0	3.2	1904	Miami, Fla	Key West, Fla	Ralph Worthington.
	K. T. R. C.	St. s.	1	2	EMELINE	407	174	175.3	24.1	15.0	1898	Troon, Scotland	New York, N. Y.	Charles Sweeny.
201777	K. T. R. D.	St. s.	1	2	†LEVANTER	131	89	115.6	17.0	9.9	1905	New York, N. Y.	Bridgeport, Conn	Wilson Marshall.
200177	K. T. R. J.	St. s.	1	0	Mermaid	34	21	82.7	10.6	7.6	1903	Bristol, R. I.	New York, N. Y.	J. Pierpont Morgan, jr.
81273	K. T. R. L.	Ga. s.	1	2	Wayward	40	35	66.8	15.0	11.0	1890	South Boston, Mass	do	Aubrey L. Douglass.
161096	K. T. R. P.	Slp.	1	1	Kestrel	18	14	52.0	12.3	8.6	1897	City Island, N. Y.	do	William F. S. Hart.
201963	K. T. V. B.	Slp.	1	1	Doris	41	28	61.2	15.1	10.0	1905	Bristol, R. I.	Boston, Mass.	S. Reed Anthony.
202024	K. T. V. H.	Ga. s.	1	2	Venona	28	28	53.4	15.0	10.1	1905	New York, N. Y.	New York, N. Y.	Edgar Palmer.
202059	K. T. V. J.	Sch.	1	2	ELMINA	135	120	103.5	25.0	14.7	1905	South Boston, Mass	New Haven, Conn.	Fredk. F. Brewster.
201977	K. T. V. M.	St. s.	1	0	Allsbe	20	16	61.6	10.0	5.6	1905	New York, N. Y.	New York, N. Y.	George R. Branson.
201946	K. T. V. N.	Sch.	1	2	Black Hawk	27	21	43.2	14.8	8.3	1905	North Haven, Me.	Boston, Mass	Thornton K. Lothrop, jr.
202123	K. T. V. S.	St. s.	1	2	Linta	78	53	91.4	17.5	8.7	1905	New York, N. Y.	New York, N. Y.	Walther Luttgen.
202179	K. T. W. G.	Ga. s.	1	2	Arawan	50	43	62.9	19.3	7.9	1905	do	Rochester, N. Y.	J. R. White.
202204	K. T. W. H.	Ga. s.	1	0	Cactus II	25	22	57.5	10.0	5.5	1905	Long Island City, N. Y.	New York, N. Y.	George C. Tilyou.
202228	K. T. W. L.	Ga. s.	1	0	Bon Temps	17	12	50.2	9.0	5.0	1905	Boston, Mass.	Key West, Fla	Bruce Haldeman.
202230	K. T. W. N.	Ga. s.	1	0	Augusta II	31	26	76.8	11.7	5.1	1903	New York, N. Y.	New York, N. Y.	M. Augusta Mills.
81651	K. T. W. R.	Ga. s.	1	2	Water Nymph	38	26	69.0	12.0	5.4	1899	Baltimore, Md.	Baltimore, Md.	John F. Wiessner.
202248	K. T. W. S.	Ga. s.	1	0	Sweetheart	30	26	57.6	12.0	5.2	1905	New York, N. Y.	Philadelphia, Pa.	H. P. Sauers.
202306	K. V. B. F.	Sch.	1	2	INVADER	155	141	112.7	25.6	13.5	1905	Boston, Mass.	New York, N. Y.	Roy A. Rainey.
202318	K. V. B. H.	Ga. s.	1	2	Shepherdess	101	100	95.6	22.3	11.8	1905	Essex, Mass.	Philadelphia, Pa.	Samuel F. Houston.
202359	K. V. B. L.	Ga. s.	1	2	Betty	55	55	64.0	18.8	9.3	1905	Tottenville, N. Y.	do	Boles Penrose.
	K. V. B. P.	St. s.	1	2	VENETIA	588	229	196.5	27.1	15.6	1903	Leith, Scotland	San Francisco, Cal.	John D. Spreckels.
202414	K. V. B. Q.	St. s.	1	1	CIGARETTE	99	67	125.3	14.8	8.7	1905	Boston, Mass.	Boston, Mass.	W. H. Ames.
202442	K. V. B. T.	Ga. s.	1	0	Gamboller	20	17	55.8	11.4	5.0	1905	New York, N. Y.	New York, N. Y.	Augustus Smith.
202466	K. V. B. W.	Ga. s.	1	1	Omoo	18	18	42.0	16.0	3.5	1905	Shady Side, Md.	Philadelphia, Pa.	George Barrie, jr.
202533	K. V. C. L.	Ga. s.	1	2	Whim	65	62	69.3	21.2	6.5	1905	New York, N. Y.	do	Clement A. Griscom.
202584	K. V. C. R.	Ga. s.	1	2	Talofa	139	120	103.0	25.6	11.8	1902	Mahone Bay, N. S.	Chicago, Ill.	Ogden T. McClurg.
202585	K. V. C. S.	St. s.	1	2	Sea Urchin	49	33	55.8	15.4	7.8	1905	Bristol, R. I.	Philadelphia, Pa.	Robert M. Riddle.
202776	K. V. F. C.	Ga. s.	1	0	Bostonian	53	46	74.7	13.0	5.9	1906	New York, N. Y.	Boston, Mass.	John B. Lloyd.
202790	K. V. F. J.	Ga. s.	1	2	Saramar	72	65	70.4	18.4	7.2	1906	do	New York, N. Y.	John S. Loomis.
	K. V. F. N.	St. s.	1	2	ALCEDO	983	388	238.0	31.0	18.7	1895	Glasgow, Scotland	Philadelphia, Pa.	Geo. W. Childs Drexel.
201194	K. V. F. T.	St. s.	1	2	CAPITOLA	123	83	137.6	19.5	9.7	1904	Toledo, Ohio	Port Huron, Mich	H. T. Wickes.
201879	K. V. G. B.	Ga. s.	1	1	Zeeland	47	25	79.7	13.0	6.7	1905	Boston, Mass.	Houston, Tex	H. Baldwin Rice.
202870	K. V. G. H.	St. s.	1	2	GALATEA	157	106	128.0	17.4	11.1	1906	New York, N. Y.	Detroit, Mich.	E. L. Ford.
202887	K. V. G. L.	Ga. s.	1	0	As You Like It	23	19	55.0	10.9	5.3	1906	do	New York, N. Y.	Wm. R. H. Martin.
	K. V. G. M.	St. s.	1	2	CHRISTABEL	248	102	150.0	22.0	14.4	1893	Glasgow, Scotland	do	Walton Ferguson, sr.
202897	K. V. G. N.	St. s.	1	0	Shipaki	33	22	87.8	10.5	5.6	1906	Bristol, R. I.	do	Henry P. Davison.
202916	K. V. G. P.	Ga. s.	1	1	Owyhee	39	32	60.0	14.2	5.8	1906	Long Island City, N. Y.	do	C. E. Berner.
202917	K. V. G. Q.	Ga. s.	1	2	Trinculo	31	27	60.1	14.2	6.2	1906	do	do	Morrill Goddard.
202991	K. V. H. C	Sch.	1	2	Idalia	34	31	59.4	16.0	8.3	1906	Boston, Mass.	do	Joseph B. Morrell.
202993	K. V. H. D	Sch.	1	2	Dervish	49	43	65.6	18.0	10.4	1906	do	do	John W. Bird.
	K. V. H. J.	St. s.	1	2	WARRIOR ⊙	1,097	396	255.3	32.7	19.9	1904	Troon, Scotland	do	Frederick Wm. Vanderbilt.
203007	K. V. H. L.	Ga. s.	1	2	Gertrude	49	43	64.7	19.0	7.1	1906	Boston, Mass.	Philadelphia, Pa.	Bernard Bloch.
203021	K. V. H. N.	Ga. s.	1	2	Tigress	24	23	45.9	15.2	5.8	1905	Bridgeport, Conn.	Oswego, N. Y.	C. C. M. Hunt.
202176	K. V. H. Q.	Ga. s.	1	2	Tarpon	20	17	43.3	15.1	6.5	1905	Boston, Mass.	Boston, Mass.	T. W. Thacher.
203044	K. V. H. S.	Ga. s.	1	2	Daisy	85	78	85.7	16.6	7.2	1906	New Rochelle, N. Y.	New Orleans	Conservation Commission of Louisiana.
203055	K. V. H. W.	Ga. s.	1	2	Mariette	56	45	77.1	18.5	9.8	1906	Gloucester, Mass	Boston, Mass.	Jacob F. Brown.
203060	K. V. J. B.	Ga. s.	1	0	Dixie	52	35	86.4	13.6	6.7	1906	Bayonne, N. J.	Galveston, Tex.	R. Waverly Smith.
203062	K. V. J. C.	Ga. s.	1	2	Ariel	48	38	68.4	14.0	6.4	1905	Norwich, Conn.	Philadelphia, Pa.	Anna Wharton.
203078	K. V. J. G.	Sch.	1	2	†Virginia	62	42	66.6	18.0	9.8	1906	Bristol, R. I.	Boston, Mass	L. F. Crofoot.
155440	K. V. J. M.	Ga. s.	1	2	Onawa	17	15	42.3	14.2	6.1	1902	Bayonne, N. J.	New York, N. Y.	C. M. Mendenhall.
203104	K. V. J. N.	Ga. s.	1	2	SAVARONA	115	102	87.2	23.0	12.2	1906	Boston, Mass.	Philadelphia, Pa.	C. H. Clark, jr.
141588	K. V. J. Q.	Sch.	1	2	La Paloma	26	20	42.0	15.5	6.1	1894	San Francisco, Cal.	Honolulu, Hawaii	C. W. Macfarlane.
203117	K. V. J. S.	Ga. s.	1	0	Needle	22	18	54.0	10.0	5.7	1906	Boston, Mass.	Boston, Mass.	E. B. Dane.
203148	K. V. L. B.	St. s.	2	2	EMROSE	198	134	140.4	21.0	13.3	1906	Wilmington, Del	New York, N. Y.	Andrew W. Rose.
203150	K. V. L. D.	Ga. s.	1	0	Lady Jane	32	25	64.4	12.0	5.7	1906	New York, N. Y.	do	John F. O'Rourke.

† Composite.

A LIST OF YACHTS, ARRANGED IN THE ORDER OF SIGNAL LETTERS—Continued.

[Steel vessels in SMALL CAPITALS, iron vessels in *italics*.]

Official No.	Signal letters.	Rig.	Decks.	Masts	Name of yacht.	Gross tonnage.	Net tonnage.	Length.	Breadth.	Depth.	When built.	Where built.	Home port (where permanent document issues).	Name of owner.
								Feet.	*Feet.*	*Feet.*				
203165	K.V.L.F.	Sch.	1	2	IROLITA	160	97	92.0	24.8	15.1	1906	Bristol, R. I.	Philadelphia, Pa	E. Walter Clark.
203136	K.V.L.G.	Ga.s.	2	2	Onawa II	121	97	83.8	23.6	4.8	1906	Greenwich, Conn	New York, N. Y	John H. Wichart.
203169	K.V.L.H.	Sch.	1	2	Tacrmina	62	56	78.7	19.0	10.2	1906	Boston, Mass.	Boston, Mass.	Wm. S. Eaton.
203178	K.V.L.M.	Ga. s.	1	2	Sieglinde	62	58	66.7	20.2	9.2	1906	New York, N. Y.	New York, N. Y.	George B. Hopkins.
203180	K.V.L.N.	Ga. s.	1	0	Fern	24	16	53.8	10.5	5.8	1906	do	do	Mabel C. Alden.
203196	K.V.L.T.	Ga. s.	1	2	Cone	183	166	117.0	27.0	12.8	1906	Noank, Conn.	Boston, Mass.	Ernest B. Dane.
127106	K.V.L.W.	St. s.	1	2	CYNTHIA	103	70	120.0	17.5	6.6	1895	Detroit, Mich.	New York, N. Y.	M. B. Mills.
203202	K.V.M.B.	Ga. s.	1	1	Katrina II	24	16	55.5	11.2	5.0	1906	Bayonne, N. J.	do	George M. Boardman.
121275	K.V.M.H.	Ga. s.	1	2	Felstedquin	43	39	64.1	17.3	8.3	1903	South Boston, Mass	Philadelphia, Pa.	L. S. Bent.
203232	K.V.M.J.	Ga. s.	1	0	Revonah	22	17	53.7	11.2	4.9	1906	Bayonne, N. J.	Savannah, Ga	W. J. Pierpont.
203198	K.V.M.R.	Ga. s.	1	2	Palatine	63	54	66.0	20.0	8.6	1906	Osterville, Mass.	St. Louis, Mo.	Charles H. Ledlie.
203266	K.V.M.S.	St. s.	1	2	Bohemian	72	41	84.0	15.7	8.9	1906	Boston, Mass.	Boston, Mass.	William J. Sullivan.
203394	K.V.N.Q.	St. s.	1	2	KEHTON	185	106	123.4	20.0	10.7	1906	do	New York, N. Y.	Roswell Eldridge.
203435	K.V.P.C.	Ga. s.	1	0	Rambler	23	21	52.5	11.2	5.8	1906	do	Boston, Mass.	Edward Maxwell.
203493	K.V.P.L.	Ga. s.	1	0	Ethelsa	25	17	66.0	10.0	6.5	1906	E. Greenwich, R. I.	New York, N. Y.	Bruce E. Loomis.
203514	K.V.P.N.	Ga. s.	1	1	Eleanor IV	32	27	54.6	14.1	6.0	1906	Long Island City, N. Y.	Nashville, Tenn	J. J. Gray, jr.
203517	K.V.P.Q.	Ga. s.	1	0	Rusarra	39	31	73.5	12.9	5.9	1906	New York, N. Y.	Houston, Tex.	J. S. Bonner.
203497	K.V.Q.D.	Ywl.	1	2	Lasca	32	32	57.3	15.4	7.2	1906	Gloucester, Mass	New York, N. Y.	Charles M. Taintor.
203579	K.V.Q.F.	Ga. s.	1	2	Jessica	49	45	75.2	14.0	6.1	1906	New York, N. Y.	do	Joseph M.McDonough.
.....	K.V.Q.L.	St. s.	2	2	ATALANTA ⊙	1,303	379	269.0	33.4	19.1	1903	Leith, Scotland	do	George J. Gould.
203590	K.V.Q.M.	St. s.	1	0	Natonah	99	84	80.0	17.0	5.2	1906	Baltimore, Md.	Marblehead, Mass	King Upton.
203610	K.V.Q.P.	Ga. s.	1	0	Shur	48	29	72.8	12.5	7.2	1906	South Boston, Mass	Gloucester, Mass.	Alonzo Wilder Pollard.
203611	K.V.Q.R.	St. s.	2	2	WATURUS	571	388	180.0	27.5	14.2	1900	Leith, Scotland	Philadelphia, Pa.	Randal Morgan.
203532	K.V.R.B.	Sch.	1	2	Beloved Vagabond	40	40	56.0	16.0	7.0	1906	Guilford, Conn	New York, N. Y.	Morgan Colt.
203636	K.V.R.F.	Slp.	1	1	Irondequoit	20	20	50.6	13.2	7.4	1903	New York, N. Y.	Boston, Mass	Thomas H. Shepard.
203657	K.V.R.J.	Ga. s.	1	0	Arion	66	53	99.0	15.3	6.7	1906	Bayonne, N. J.	New York, N. Y.	Jacob C. Rogers.
203683	K.V.R.M.	Ga. s.	1	2	Huntress	76	71	78.9	22.0	5.7	1906	New York, N. Y.	do	F. W. Chesebrough.
203690	K.V.R.P.	Ga. s.	1	1	Tarolinta	22	20	60.0	12.2	5.6	1906	Long Island City, N. Y.	do	Chester W. Bliss.
203691	K.V.R.Q.	Ga. s.	1	2	Dacota	36	30	55.8	13.3	7.3	1906	do	Washington, D. C.	Ralph L. Galt.
203756	K.V.S.G.	Ga. s.	1	1	Aloha	42	37	75.2	14.2	6.6	1906	do	New York, N. Y.	F. J. Marion.
203759	K.V.S.H.	Ga. s.	1	2	Shella	47	39	56.9	17.9	7.1	1906	West Haven, Conn.	New Haven, Conn	Bessie Riley.
201002	K.V.S.N.	Ga. s.	1	1	Atricilla	25	22	46.2	16.7	6.2	1904	Quincy, Mass.	Hyannis, Mass	W. B. P. Weeks.
203827	K.V.T.J.	St. s.	1	2	LYNDONIA	276	188	161.3	20.4	11.0	1907	New York, N. Y.	Philadelphia, Pa	Cyrus H. K. Curtis.
203222	K.V.W.B.	Ga. s.	1	2	Paladin	27	22	61.5	15.0	4.0	1906	St. Augustine, Fla.	St. Augustine, Fla.	Alfred J. Weston.
203919	K.V.W.G.	Ga. s.	1	1	Tosca	34	29	61.0	12.2	5.9	1907	New York, N. Y.	Camden, N. J.	Albert C. Middleton.
203929	K.V.W.M.	Slp.	1	1	†Istalena	49	30	67.8	16.8	10.3	1907	Bristol, R. I.	New York, N. Y.	George M. Pynchon.
203966	K.V.W.R.	Slp.	1	1	†Winsome	49	30	67.8	16.8	10.3	1907	do	do	Edwin Trowbridge Hall.
203967	K.V.W.S.	Ga. s	1	0	Virginia	26	20	61.6	10.4	5.8	1906	City Island, N. Y.	Philadelphia, Pa	Alexander McKay Smith.
203973	K.W.B.F.	St. s.	1	2	HALCYON	161	109	125.5	18.3	11.1	1907	New York, N. Y.	Detroit, Mich	Frank J. Hecker.
203981	K.W.B.G.	Sch.	1	2	Ranger	41	37	64.6	16.7	9.2	1907	Boston, Mass.	Salem, Mass.	H. P. King.
203999	K.W.B.J.	Ga. s.	1	0	Gertrude	18	12	45.7	12.9	4.0	1907	New Haven, Conn.	New Haven, Conn.	Ennis N. Searles.
204048	K.W.B.S.	Ga. s.	1	2	Mischief	19	19	50.8	12.7	7.2	1907	Boston, Mass.	Boston, Mass	Bancroft C. Davis.
204061	K.W.B.T.	Ga. s.	1	0	Idaho	24	23	56.3	12.0	5.5	1907	Marblehead, Mass.	Somers Point N. J.	Peter Shields.
204069	K.W.B.V.	St. s.	1	3	ALCYONE	420	262	155.6	30.0	17.6	1907	Boston, Mass.	New York, N. Y.	H. W. Putnam, jr.
204075	K.W.C.B.	Slp.	1	1	†Aurora	49	30	67.8	16.8	10.3	1907	Bristol, R. I.	do	Cornelius Vanderbilt.
204083	K.W.C.F.	Ga. s.	1	2	Flamingo	23	21	41.3	15.2	7.2	1907	Brooklyn, N. Y.	do	R. Lavente Bigelow.
203814	K.W.C.J.	Ga. s.	1	0	Mao II	37	31	60.4	12.9	6.0	1906	New Haven, Conn.	do	Julius Weinheimer.
204152	K.W.C.Q.	Ga. s.	1	1	Miss Donuts	41	28	84.9	12.6	6.1	1907	New York, N. Y.	New Haven, Conn.	William Gardner.
204156	K.W.C.R.	Ga. s.	1	1	Osprey II	44	38	70.0	14.0	6.2	1907	Long Island City, N. Y.	New York, N. Y	C. R. Runyon.
204157	K.W.C.S.	Ga. s.	1	1	La Vedette	16	14	44.0	10.6	5.0	1907	do	do	Herbert Osborn.
204158	K.W.C.T.	Ga. s.	1	1	Lillian II	44	38	64.4	15.0	6.1	1907	do	Chicago, Ill	E. W. Andrews.
204159	K.W.C.V.	Ga. s.	1	1	Althea	25	22	51.6	12.0	5.4	1907	do	Detroit, Mich	C. Hayward Murphy.
3479	K.W.D.C.	Ga. s.	1	2	Baboon	19	18	45.5	14.0	8.8	1888	Boston, Mass.	Boston, Mass.	Harriet P. Reynolds.
107175	K.W.D.G.	Ga. s.	1	2	AMORITA	69	62	69.0	20.0	15.6	1895	Wilmington, Del.	Chicago, Ill	Wm. L. Baum.
204194	K.W.D.J.	Slp.	1	1	‡Avenger	34	21	58.0	14.3	9.1	1907	Bristol, R. I.	New York, N. Y.	Henry L. Maxwell.
204250	K.W.D.Q.	Ga. s.	1	1	Sea Otter ⊙	28	27	60.0	10.6	7.8	1905	Newport, R. I.	Philadelphia, Pa	Hugh L. Willoughby.
204260	K.W.D.V	St. s.	1	0	CAVALIER	119	80	134.3	16.0	8.2	1907	New York, N. Y.	New York, N. Y.	Charles E. Proctor.
204272	K.W.F.C	Ga. s.	1	2	Nootka	17	12	39.0	13.6	5.8	1907	Winslow, Wash.	Seattle, Wash	Frank J. Pratt, jr.
204234	K.W.F.J.	Ga. s.	1	0	Kwasind	33	28	57.5	12.5	5.2	1900	Philadelphia, Pa.	Southwest Harbor, Me.	Wm. S. Grant, jr.
204321	K.W.F.P.	Ga. s.	1	2	Mohican	24	10	49.5	12.3	6.1	1907	Bath, Me.	New York, N Y.	Andrew C. Pearson.
204323	K.W.F.Q.	Ga. s.	1	0	San Toy II	35	29	69.7	13.4	6.5	1907	New York, N Y.	do	John M. Jones.
204324	K.W.F.R.	Ga. s.	1	3	Vanessa	102	70	115.0	22.8	6.7	1907	Solomons, Md.	do	Morton R. Peck.
204325	K.W.F.S.	Ywl.	1	2	WINDWARD	63	63	79.3	19.5	8.7	1907	New York, N. Y.	do	John M. Goetschurs.
204387	K.W.G.J.	Ga. s.	1	0	Mavourneen	24	19	51.0	11.6	8.0	1907	New Haven, Conn.	Hartford, Conn	Frank G. Palmer.
204388	K.W.G.L.	Ga. s.	1	2	Kemah	58	50	72.0	20.0	6.0	1907	West Haven, Conn.	Key West, Fla	W. J. Huffstetter.
204420	K.W.G.M.	Ga. s.	1	2	Skidbladnir	76	55	90.0	15.8	6.0	1907	Wilmington, Cal.	Los Angeles, Cal.	Frank A. Garbutt.
204010	K.W.H.B.	Slp.	1	1	Neith	21	13	40.0	10.7	8.2	1907	Bristol, R. I.	Southwest Harbor, Me.	E. K. Dunham.
204483	K.W.H.G.	Ga. s.	1	1	Sabiarita	29	19	58.0	12.0	5.5	1907	Port Washington, N. Y.	Philadelphia, Pa	Katherine N. Harrison.

† Steel and bronze. ‡ Composite.

A LIST OF YACHTS, ARRANGED IN THE ORDER OF SIGNAL LETTERS—Continued.

[Steel vessels in SMALL CAPITALS, iron vessels in *italics*.]

Official No.	Signal letters.	Rig.	Decks.	Masts.	Name of yacht.	Gross tonnage.	Net tonnage.	Length.	Breadth.	Depth.	When built.	Where built.	Home port (where permanent document issues).	Name of owner.
								Feet.	*Feet.*	*Feet.*				
204499	K. W. H. J.	Ga. s.	1	0	Venture	48	28	71.5	13.1	7.0	1907	South Boston, Mass.	Rockport, Me.	Sarah G. Silsbee.
204607	K. W. J. B.	Ga. s.	1	1	Wayfarer	23	19	48.4	12.2	5.5	1907	Boston, Mass.	St. Augustine, Fla.	A. W. Brown.
204622	K. W. J. D.	St. s.	1	0	ADROIT	147	100	138.8	15.5	10.3	1907	New York, N. Y.	New York, N. Y.	Alfred G. Vanderbilt.
3817	K. W. J. P.	Sch.	1	2	Elizabeth	16	16	41.0	13.7	5.6	1899	Gloucester, Mass.	New Haven, Conn.	Edward P. Morris.
204858	K. W. M. C.	Gs. s.	1	2	Halda	112	104	83.6	24.9	10.5	1908	New York, N. Y.	Cincinnati, Ohio.	Max C. Fleischmann.
205004	K. W. N. C.	Ga. s.	1	1	Allegro	191	130	108.4	20.1	12.4	1908	Essington, Pa.	Philadelphia, Pa.	James Elverson, jr.
204966	K. W. N. F.	Ga. s.	1	2	Raco	46	40	65.7	15.0	6.3	1908	New York, N. Y.	New York, N. Y.	Ralph S. Townsend.
100681	K. W. N. T.	St. s.	1	2	JOALIA	201	111	151.0	20.0	11.2	1899	Chester, Pa.	.....do	W. D. Hoxie.
203404	K. W. P. G.	Ga. s.	1	0	Ganoga	19	16	48.7	11.8	6.2	1906	Long Island City, N. Y.	.....do	Ralph Wurts-Dundas.
205115	K. W. P. H.	Ga. s.	1	2	Jemima F. III	149	133	98.8	21.0	8.1	1908	New York, N. Y.	.....do	Charles H. Fletcher.
.....	K. W. P. V.	St. s.	3	3	ATHENA	477	267	162.0	27.3	14.5	1887	Dundee, Scotland	Boston, Mass.	Ralph E. Towle.
205347	K. W. Q. G.	Ga. s.	1	0	Shada	60	42	84.8	15.4	7.0	1908	Boston, Mass.	Wiscasset, Me.	Gertrude R. Sortwell.
205336	K. W. Q. H.	Ga. s.	1	0	Annaweta	27	27	51.0	12.5	6.0	1908	East Greenwich, R. I.	Norfolk, Va.	Frederick Lewis.
205358	K. W. Q. J.	Ga. s.	1	1	ASOR II	70	48	120.0	12.6	6.6	1908	New York, N. Y.	New York, N. Y.	Mulford Martin.
205494	K. W. Q. T.	Ga. s.	1	0	ESPERANZA	123	78	103.3	17.3	9.2	1908	Boston, Mass.	Pittsburgh, Pa.	James D. McKee.
205084	K. W. R. J.	Ga. s.	1	0	GERTRUDE IV	65	44	94.5	14.1	8.0	1903	City Island, N. Y.	New York, N. Y.	George W. Butts.
205761	K. W. R. P.	St. s.	1	0	Pilgrim	18	17	43.9	11.7	5.3	1899	Boston, Mass.	Boston, Mass.	Farm & Trades School.
.....	K. W. R. S.	St. s.	1	2	IOLANDA	1,647	723	275.2	37.6	21.9	1908	Leith, Scotland	New London, Conn.	Morton F. Plant.
.....	K. W. S. G.	St. s.	2	2	WAKIVA	852	337	213.2	30.6	18.0	1907	.....do	New York, N. Y.	Lamon V. Harkness.
.....	K. W. S. H.	St. s.	2	2	VANADIS	1,091	515	249.4	32.7	20.1	1907	Glasgow, Scotland	.....do	C. K. G. Billings.
205901	K. W. S. P.	St. s.	2	3	GUINEVERE	499	296	171.2	32.5	18.7	1908	Boston, Mass.	.....do	Robert P. Doremus.
205921	K. W. S. T.	Ga. s.	1	0	Zipalong	30	20	78.6	11.2	6.3	1907	South Boston, Mass.	Philadelphia, Pa.	E. W. Clark.
.....	K. W. T. H.	St. s.	1	2	CASSANDRA	1,286	552	239.0	33.3	18.6	1908	Greenock, Scotland	New York, N. Y.	Roy A. Rainey.
205959	K. W. T. G.	Ga. s.	1	0	Tanlwha	85	46	104.3	15.4	8.2	1908	South Boston, Mass.	Stamford, Conn.	Irving E. Raymond.
.....	K. W. T. J.	St. s.	1	2	CAROLA IV	240	144	144.0	23.1	13.1	1885	Greenock, Scotland	New York, N. Y.	Leonard Richards.
205981	K. W. T. L.	St. s.	1	2	MACHIGONNE	195	132	129.4	19.2	10.8	1909	New York, N. Y.	Plymouth, Mass.	William L. Douglas.
.....	K. W. T. M.	St. s	2	2	AGAWA	602	186	179.5	27.7	17.4	1907	Leith, Scotland	New York, N. Y.	C. W. Harkness.
200001	K. W. V. C.	Ywl.	1	2	Polaris	34	24	57.0	15.3	7.3	1903	Bristol, R. I.	Chicago, Ill	Jas. O. Heyworth.
200066	K. W. V. F.	Ga. s.	1	0	Sallie	17	16	44.6	11.0	4.2	1901	Long Island City, N. Y.	New Haven, Conn.	Wm. M. Hudson.
130190	K. W. V. G.	Ga. s.	1	2	Nirvana	23	21	40.0	15.1	7.1	1881	Boston, Mass.	Boston, Mass.	Charles E. Martin.
206078	K. W. V. H.	St. s.	1	0	Enaj	92	70	80.0	17.5	8.2	1909	Bristol, R. I.	New Haven, Conn.	Thomas G. Bennett.
206091	K. W. V. N.	Sch.	1	2	Marian	39	34	60.5	18.6	7.7	1909	San Francisco, Cal.	San Francisco, Cal.	J. W. Van Bergen.
161857	K. W. V. Q.	Ywl.	1	1	Virginia	74	66	81.6	19.4	14.2	1900	Bristol, R. I.	Philadelphia, Pa.	Robert Barrie.
206194	L. B. C. G.	St. s.	1	2	Caroline	146	83	118.4	18.3	9.9	1909	Boston, Mass.	Toledo, Ohio.	Edward Ford.
206207	L. B. C. H.	Ga. s.	1	0	Ariel	26	22	53.3	11.5	6.2	1909	East Greenwich, R.I.	New York, N. Y.	Daniel G. Whitlock.
206208	L. B. C. J.	Slp.	1	1	†Adventuress	27	18	49.0	13.0	8.5	1909	Bristol, R. I.	New London, Conn.	Chester C. Runsmill.
206231	L. B. C. M.	Ga. s.	2	2	Lotus	130	88	85.0	18.3	4.2	1909	Seattle, Wash.	Pt. Townsend, Wash.	Maurice McMicken.
206235	L. B. C. N.	Sch.	1	2	Shlyessa IV	53	43	73.5	18.0	9.6	1909	Boston, Mass.	Boston, Mass.	Alfred Douglass.
136385	L. B. C. S.	St. s.	1	2	EL PRIMERO	102	73	111.5	17.8	8.6	1893	San Francisco, Cal.	Tacoma, Wash.	S. A. Perkins.
206292	L. B. C. T.	Ga. s.	1	1	Howmornel	28	24	53.4	11.0	5.3	1909	New York, N. Y.	Baltimore, Md.	Harry Busick.
206293	L. B. C. V.	Ga. s.	1	2	Dormarbea	52	45	79.4	14.4	6.6	1909	.....do	Boston, Mass.	Wm. B. H. Dowse.
.....	L. B. C. W.	St. s.	1	2	CORONA	304	133	150.5	23.1	12.4	1905	Leith, Scotland	New York, N. Y.	Henry A. Laughlin.
206317	L. B. D. C.	Ga. s.	1	1	Sea Gull	26	20	58.2	12.4	5.4	1909	Greenport, N. Y.	Philadelphia, Pa.	August B. Loeb.
206318	L. B. D. F.	Ga. s.	1	1	Insep	26	20	58.2	12.4	5.4	1909	.....do	Cincinnati, Ohio.	William C. Procter.
111331	L. B. D. G.	Slp.	1	1	Sakuntala	17	15	44.8	12.3	6.5	1901	South Boston, Mass.	Boston, Mass.	J. P. Hart.
206294	L. B. D. H.	Ga. s.	1	0	Nemes	18	12	44.5	10.1	5.3	1909	Camden, N. J.	Philadelphia, Pa.	J. G. N. Whitaker.
206313	L. B. D. N.	Ga. s.	1	0	Shark	30	24	74.2	12.4	7.2	1909	Osterville, Mass.	New York, N. Y.	Lewis Herzog.
206390	L. B. D. Q.	St. s	1	2	Compañero	129	88	88.7	14.9	7.6	1909	Wilmington, Cal.	Los Angeles, Cal.	William Banning.
201209	L. B. D. R.	Ga. s.	1	0	Stroller	46	39	62.5	16.0	4.2	1904	Baltimore, Md.	New York, N. Y.	Andrew Crawford.
206451	L. B. D. S.	Ga. s.	1	0	Queen Mab	20	17	51.3	11.3	5.7	1909	New York, N. Y.	.....do	E. C. Rivers.
206502	L. B. D. T.	Ga. s.	2	2	Le Cygne	65	60	65.2	16.7	8.7	1909	Stamford, Conn.	Stamford, Conn.	Stamford Motor Co.
206503	L. B. D. V.	Ga. s.	1	2	Monaloa	104	60	115.2	15.8	9.8	1909	Boston, Mass.	Chicago, Ill	Chauncey B. Borland.
206536	L. B. D. W.	Ga. s.	1	2	Carnegie	323	246	135.6	32.2	11.8	1909	Brooklyn, N. Y.	Washington, D. C.	Carnegie Institution.
206548	L. B. F. C.	Ga. s.	1	0	Kanlsed	61	42	89.8	17.6	7.7	1909	Long Branch, N. J.	Baltimore, Md.	Louis Kann.
206562	L. B. F. D.	St. s.	1	2	VIKING	299	154	156.5	23.6	12.5	1909	Wilmington, Del.	New York, N. Y.	George F. Baker, jr.
150945	L. B. F. H.	Ga. s.	1	0	Fantana	27	16	58.7	11.0	5.0	1902	Boston, Mass.	Baltimore, Md.	W. Bernard Duke.
203050	L. B. F. J.	Ga. s.	1	2	Cllone	20	18	44.6	14.0	6.6	1906	East Boothbay, Me.	Philadelphia, Pa.	Harold S. Colton.
206624	L. B. F. N.	Slp.	1	1	Cleona	32	32	59.4	15.5	7.1	1902	City Island, N. Y.	New York, N. Y.	George Bullock.
206627	L. B. F. P.	St. s.	1	2	WALUCIA	244	119	140.4	21.5	13.3	1909	Wilmington, Del.	.....do	H. D. Walbridge.
206628	L. B. F. Q.	Ga. s.	1	2	†Mohawk	20	20	49.9	11.0	9.2	1909	Baltimore, Md.	Washington, D. C.	R. E. Barry.
206653	L. B. F. W.	Ywl.	1	2	Fen-Follet	24	24	43.0	14.8	6.1	1909	New York, N. Y.	New York, N. Y.	William H. Simonson.
206665	L. B. G. D.	Ga. s.	1	1	Thais	23	19	54.6	11.2	6.0	1909	Lynn, Mass.	.....do	George B. Spearin.
206719	L. B. G. F.	St. p.	1	2	Clermont	155	97	148.4	18.1	7.1	1909	Port Richmond, N. Y.	.....do	Hudson-Fulton Celebration Commission.
126881	L. B. G. M.	Ga. s.	1	2	Celeste	41	38	74.3	18.6	5.7	1892	Prince George County, Va.	Baltimore, Md.	Gerald Hill.
206956	L. B. G. W.	Ga. s.	1	1	Vencedor	90	50	83.2	16.9	7.4	1909	Boston, Mass.	New York, N. Y.	A. V. de Goicouria.
206990	L. B. H. J.	Ga. s.	1	1	Igloo	48	32	77.1	14.0	6.3	1909	Bayonne, N. J.	Chicago, Ill.	J. K. Stewart.
207197	L. B. J. K.	Slp.	1	1	†Shlnma	34	21	58.0	14.3	9.1	1910	Bristol, R. I.	Boston, Mass.	R. T. Paine, 2d.
207207	L. B. J. M.	Ga. s.	1	2	Iris	85	73	83.5	20.0	7.8	1910	Tottenville, N. Y.	Gloucester, Mass.	Francis N. Whitehouse.
207271	L. B. J. S.	Ga. s.	1	1	Free Lance	36	25	70.6	13.0	5.7	1910	Baltimore, Md.	Baltimore, Md.	Alfred C. Thompson.

A LIST OF YACHTS, ARRANGED IN THE ORDER OF SIGNAL LETTERS—Continued.

[Steel vessels in SMALL CAPITALS, iron vessels in *italics*.]

Official No.	Signal letters.	Rig.	Decks.	Masts.	Name of yacht.	Gross tonnage.	Net tonnage.	Length.	Breadth.	Depth.	When built.	Where built.	Home port (where permanent document issues).	Name of owner.
								Feet.	*Feet.*	*Feet.*				
207285	L. B. J. V.	Ga. s.	1	0	Shrewsbury	77	41	94.4	15.0	7.7	1910	Boston, Mass.	Perth Amboy, N. J.	Uzal H. McCarter.
207292	L. B. K.C.	Sch.	1	2	WESTWARD	197	143	106.0	26.7	17.9	1910	Bristol, R. I.	New York, N. Y.	Alexander Smith Cochran.
207309	L. B.K.F.	Ga. s.	1	2	Seafarer	62	42	80.1	19.0	10.0	1910	East Boothbay, Me.	San Francisco, Cal.	L. A. Norris.
207354	L.B.K.M.	Ga. s.	1	2	Sea Duck	53	28	77.0	14.5	7.0	1910	South Boston, Mass.	Salem, Mass.	Charles H. Tyler.
207359	L.B. K.P.	St. s.	1	0	Jule	44	26	63.3	14.0	7.2	1910	Boston, Mass.	Boston, Mass.	Benjamin P. Cheney.
207367	L. B. K.S.	St. s.	2	3	ALOHA ⊙	659	329	180.1	35.6	17.0	1910	Quincy, Mass.	New York, N. Y.	Arthur Curtiss James.
207371	L.B. K.T.	Ga. s.	1	0	Pellona	42	33	75.3	12.0	6.6	1910	Boston, Mass.	do	J. C. Tatum.
207386	L.B.K.V.	Ga. s.	1	0	Manchonac	29	19	60.4	12.0	5.7	1910	New York, N. Y.	do	A. G. Cooper.
207387	L.B.K.W.	Ga. s.	1	2	MIRAMAR	106	72	100.5	17.1	8.5	1910	do	Philadelphia, Pa.	Eisenlohr Brothers.
207388	L. B.M.C.	St. s.	1	1	Vitesse	103	70	140.0	13.5	8.7	1910	do	New York, N. Y.	Brayton Ives.
207400	L.B.M.F.	Ga. s.	1	0	Isabella II	29	26	52.8	12.2	5.3	1910	do	Somers Point, N. J.	Joseph Thompson.
207401	L. B.M.G.	Ga. s.	1	0	The Major	26	22	52.1	12.2	5.1	1910	do	New York, N. Y.	Michael J. Tierney.
207414	L.B.M.H.	Slp.	1	1	Alice	17	14	47.0	12.0	7.0	1910	Boston, Mass.	Boston, Mass.	Charles K. Cummings.
207423	L. B. M. J.	Ga. s.	1	1	Kelpie II	26	24	55.4	13.4	5.6	1910	Nyack, N. Y.	New York, N. Y.	Carlton M. Prankard.
207443	L.B.M.K.	Ga. s.	1	2	Loantaka	47	32	61.3	14.0	7.6	1910	Trenton, N. J.	Newark, N. J.	H. S. Peters.
207453	L. B.M.P.	Ga. s.	1	2	Caliph	22	15	53.5	11.5	5.2	1910	Camden, N. J.	Philadelphia, Pa.	Martin E. Brigham.
207457	L. B.M.T.	St. s.	1	1	IRENE II	135	91	97.3	17.0	9.4	1910	New York, N. Y.	Pittsburgh, Pa.	Alex R. Peacock.
207491	L.B.M.W.	Ga. s.	1	2	Bonheur	54	36	68.0	20.1	5.6	1910	Trenton, N. J.	Philadelphia, Pa.	George E. Bartol.
207512	L. B. N.C.	Ga. s.	1	2	Hazlyn	74	50	98.4	16.2	8.1	1910	Bayonne, N. J.	New York, N. Y.	Albert E. Smith.
201756	L. B. N.F.	St. s.	2	0	Mary Anna	50	22	68.0	23.0	5.6	1905	Greenwich Point, N. J.	Philadelphia, Pa.	Mary Downing Little.
207432	L. B.N.G.	Ga. s.	1	2	Nurmah	59	49	66.6	19.0	7.2	1910	Boston, Mass.	New Bedford, Mass.	Harry E. Converse.
207540	L.B.N.H.	Ga. s.	1	1	Lucinda II	44	30	74.5	14.0	6.3	1910	Philadelphia, Pa.	Philadelphia, Pa.	John H. Bromley.
207570	L. B. N. J.	Ga. s.	2	2	Edamena	56	51	69.6	14.0	8.8	1910	Greenwich, Conn.	Fall River, Mass.	E. P. Charlton.
207587	L. B. N.P.	Ga. s.	1	2	Dielta	79	54	84.0	18.0	8.7	1910	Camden, N. J.	New York, N. Y.	John J. Riker.
207589	L. B.N.Q.	Sch.	1	2	†Vagrant	63	49	62.8	17.8	11.4	1910	Bristol, R. I.	do	Harold S. Vanderbilt.
207597	L. B.N.R.	Ga. s.	1	1	ALACRITY	101	69	111.0	15.0	9.3	1910	Wilmington, Del.	do	Wm. A. Bradford.
207649	L. B.N.V.	Ga. s.	1	2	Paula	91	72	98.4	16.2	8.1	1910	Bayonne, N. J.	do	Henry W. Williams.
207683	L. B. P.C.	Ga. s.	1	1	Magnet	68	46	92.9	14.9	6.5	1910	do	Providence, R. I.	Henry F. Lippitt.
207688	L. B. P.D.	Ga. s.	1	1	JANE	114	78	104.0	17.8	8.6	1910	New York, N. Y.	Galveston, Tex.	R. Waverley Smith.
207706	L. B. P. F.	Ga. s.	1	2	Argos	48	43	71.6	16.8	5.9	1910	Tottenville, N. Y.	New York, N. Y.	George C. Brown.
	L. B. P.G.	St. s.	2	2	LIBERTY	1,607	895	286.6	35.6	17.9	1908	Leith, Scotland	do	Joseph Pulitzer.
207714	L. B. P. J.	Ga. s.	1	0	Josephine II	20	18	44.6	14.0	3.8	1910	Toms River, N. J.	Philadelphia, Pa.	Thomas Shibe.
207720	L.B.P.M.	Ga. s.	1	2	JOYEUSE	86	51	92.9	16.0	8.6	1910	Wilmington, Del.	New York, N. Y.	Henry W. Savage.
207800	L. B. P.V.	Ga. s.	1	1	Ionia	38	31	72.5	10.5	6.1	1910	New York, N. Y.	Chicago, Ill	J. J. Corkill.
207862	L. B.Q.D.	St. s.	1	1	RANGER	219	149	131.0	22.1	10.0	1910	do	New York, N. Y.	Thomas W. Slocum.
207901	L. B.Q. H.	Ga. s.	1	0	Taconite	93	66	92.0	17.0	10.0	1910	Seattle, Wash.	Pt. Townsend, Wash.	W. E. Boeing.
207718	L. B.Q. N.	Ga. s.	2	1	Casilda	22	19	45.3	11.9	5.2	1910	Norwalk, Conn.	New York, N. Y.	Frances M. Brando.
208011	L. B. Q. S.	Ga. s.	1	1	Cocopomelo	79	71	69.8	18.5	5.2	1910	Camden, N. J.	Key West, Fla.	William Disston.
208050	L. B. Q.V.	Ga. s.	1	1	Reola	33	31	55.5	12.5	5.5	1910	New York, N. Y.	Detroit, Mich.	R. E. Olds.
208052	L. B.Q.W.	Ga. s.	1	0	Amelia	18	11	38.2	11.0	4.0	1910	Essington, Pa.	Philadelphia, Pa.	Wade E. Wilson.
208145	L. B. R. J.	Ga. s.	1	1	Sagitta	24	23	42.5	14.2	4.7	1910	Mariner Harbor, N.Y.	New York, N. Y.	Henry C. Ward.
208220	L. B. R.Q.	Ga. s.	1	1	STOPAWHILE	48	42	53.6	13.7	4.8	1907	Brooklyn, N. Y.	do	Charles H. Hyde.
208277	L. B. S. G.	Ga. s.	1	2	Cynthia III	139	112	102.0	20.0	8.9	1911	New York, N. Y.	do	Merrill B. Mills.
208281	L. B. S.K.	Ga. s.	1	0	J. V. Clarke	41	27	68.6	14.0	5.9	1910	Baltimore, Md.	Chicago, Ill.	H. B. Clarke.
208284	L. B. S. N.	Ga. s.	1	1	Speejacks	27	18	77.1	10.0	5.0	1911	New York, N. Y.	Cleveland, Ohio.	Albert Y. Gowen.
208296	L. B. S. R.	St. s.	1	0	‡Sovereign	173	113	159.0	16.6	9.4	1911	do	New York, N. Y.	M. C. D. Borden.
208306	L. B. S. T.	Ga. s.	1	1	JOSEPHINE	142	96	126.0	17.1	8.4	1910	do	do	Edward Shearson.
208468	L. B. T. R.	Ga. s.	1	1	Larwill II	23	15	47.8	13.0	5.5	1911	Bath, Me.	do	Wm. L. Jacoby.
208469	L. B. T. S.	Ga. s.	1	2	Sybilla II	46	31	72.0	13.5	7.4	1911	Camden, N. J.	Philadelphia, Pa.	John Fredk. Betz, 3d.
208493	L. B.T.W.	Slp.	1	1	† Flying Cloud	28	23	50.0	14.0	9.6	1911	Bristol, R. I.	Bristol, R. I.	Herreshoff Mfg. Co.
208375	L. B.V. D.	Ga. s.	1	1	Ariel II	32	26	58.6	13.6	6.0	1909	Quincy, Mass.	Philadelphia, Pa.	C. S. Weston.
208534	L. B.V. H.	Sch.	1	2	ELENA	206	158	112.0	26.7	17.6	1911	Bristol, R. I.	New London, Conn.	Morton F. Plant.
208565	L. B.V. K.	Ga. s.	1	2	LA BELLE	165	112	129.0	19.1	9.7	1911	Camden, N. J.	Cleveland, Ohio.	Alexander Winton.
208463	L. B.V. M.	Ga. s.	1	1	Eileen	31	29	60.0	12.6	7.4	1911	Greenport, N. Y.	Boston, Mass.	Samuel L. Ayres.
208603	L. B.V. N.	Sch.	1	3	KARINA ⊙	521	521	168.2	33.5	18.5	1911	Pt. Richmond, N.Y.	do	Theodore P. Burgess.
208617	L. B.V. Q.	Ga. s.	1	0	Ellen	28	19	67.4	12.2	5.0	1911	do	New York, N. Y.	Edmund Randolph.
208667	L. B.V. T.	Sch.	1	2	ENCHANTRESS	191	171	118.4	27.1	16.6	1911	Neponset, Mass.	do	William E. Iselin.
208685	L. B.V.W.	Ga.s.	1	1	Anton Dohrn	45	30	66.3	16.7	7.0	1911	Miami, Fla.	Washington, D. C.	Carnegie Institution.
208710	L. B.W. F.	Ga. s.	1	0	Semloh	19	13	48.1	10.5	5.4	1911	Boston, Mass.	Boston, Mass.	Edwin B. Holmes.
208717	L. B.W.G.	Ga. s.	1	1	Safari	25	17	56.2	11.9	5.7	1911	Norwalk, Conn.	New York, N. Y.	Richard Tjader.
206738	L. B.W. J.	Ga. s.	1	1	Ethel M. Ward	40	18	70.2	13.5	6.4	1910	Port Clinton, Ohio.	Brashear, La.	C. W. Ward.
208808	L. B.W. K.	Ga. s.	1	2	Lounger II	96	88	85.0	17.0	8.3	1911	New York, N. Y.	New York, N. Y.	James B. Hammond.
208817	L. B.W.M.	Ga. s.	1	1	Itasca II	85	58	99.9	16.7	7.7	1911	Nyack, N. Y.	Duluth, Minn.	Ebenezer B. Hawkins.
208842	L. B.W.R.	Ga. s.	1	0	Ben Riley	8	7	30.3	9.0	3.6	1911	Schellingers Landing, N. J.	Philadelphia, Pa.	George A. Bilyeu.
208868	L. B.W. T.	Ga. s.	1	0	Remlik III	54	40	77.4	14.0	6.4	1911	South Boston, Mass.	New York, N. Y.	Willis Sharpe Kilmer.
208878	L. B.W.V.	Ga. s.	1	1	Helori	90	61	92.4	15.8	9.8	1911	Seattle, Wash.	Seattle, Wash.	O. O. Denny.
208866	L. C. B. F.	Ga. s.	2	2	Arval	49	44	73.0	14.1	10.0	1911	Stamford, Conn.	New York, N. Y.	A. W. Teele.
208867	L. C. B. G.	Ga. s.	2	1	Flora Del Mar	34	29	64.0	14.1	8.3	1911	do	do	W. F. Blaisdell.
208897	L. C. B. J.	Ga. s.	1	1	Zianetta	97	79	83.3	17.0	9.8	1911	Camden, N. J.	do	Charles Van Bergen.
208932	L. C. B. Q.	Ga. s.	1	1	Osiris	137	112	109.5	19.7	7.1	1911	Port Jefferson, N. Y.	Cold Spring, N. Y.	Julianna A. Ferguson.
208979	L. C. B. T.	Ga. s.	1	1	Dixie	27	18	54.1	10.5	6.3	1911	Essington, Pa.	Philadelphia, Pa.	Samuel F. Houston.
209046	L. C. D. H.	Ga. s.	1	1	Lodona	91	61	71.2	18.5	8.4	1911	Camden, N. J.	New York, N. Y.	E. J. Greacen.
209064	L. C. D. N.	Ga. s.	1	2	Autocrat	42	31	69.5	16.7	8.5	1911	Chelsea, Mass.	Marblehead, Mass.	Charles H. W. Foster.

† Composite. ‡ Steel and bronze.

A LIST OF YACHTS, ARRANGED IN THE ORDER OF SIGNAL LETTERS—Continued.

[Steel vessels in SMALL CAPITALS, iron vessels in *italics*.]

Official No.	Signal letters.	Rig.	Decks.	Masts.	Name of yacht.	Gross tonnage.	Net tonnage.	Length.	Breadth.	Depth.	When built.	Where built.	Home port (where permanent document issues).	Name of owner.
								Feet.	*Feet.*	*Feet.*				
209065	L. C. D. P.	Ga. s.	1	1	Luvina	51	35	75.8	13.8	6.3	1911	Bayonne, N. J	Washington, D. C.	Herman Hollerith.
209078	L. C. D. R.	Ga. s.	1	2	Dorothy G	24	16	48.0	12.0	6.0	1911	Cambridge, Mass.	Boston, Mass.	Ethel Tufts.
209095	L. C. D. S.	St. s.	1	2	ZARA	184	80	136.0	20.1	11.7	1891	Paisley, Scotland	Detroit, Mich	Albert L. Stephens.
208849	L. C. D. T.	Ga. s.	1	2	Yankee II	28	27	43.0	10.6	5.7	1909	College Point, N. Y.	New York, N. Y.	William E. Spencer.
209261	L. C. F. K.	Ga. s.	1	1	Nellie F. II	18	12	44.5	10.1	5.3	1911	Toms River, N. J.	Philadelphia, Pa.	Frank Feeney.
209270	L. C. F. M.	Ga. s.	1	1	Marold	57	51	67.0	16.5	6.0	1911	New York, N. Y.	Jacksonville, Fla.	Harold Weston.
209280	L. C. F. N.	Ga. s.	1	1	Nemaha	81	55	91.0	16.0	7.8	1911	Baltimore, Md.	St. Joseph, Mo.	Huston Wyeth.
209305	L. C. F. Q.	Ga. s.	1	1	Alcalda	77	52	92.6	15.3	7.8	1911	Port Jefferson, N. Y.	New York, N. Y.	James D. Lacy.
209303	L. C. F. W.	Ga. s.	1	1	Pauline	25	17	50.0	12.8	5.9	1911	Camden, N. J.	Philadelphia, Pa.	William Disston.
209462	L. C. G. M.	Ga. s.	1	2	Tuna	81	55	91.0	16.0	7.8	1911	Baltimore, Md	Cedar Keys, Fla.	John L. Inglis (Port Inglis, Fla.).
209469	L. C. G. P.	Ga. s.	1	1	Lunaria	64	43	66.0	16.7	8.1	1911	Camden, N. J	Albany, N. Y	A. J. Quackenbush (Schenectady, N. Y.).
209476	L. C. G. Q.	St. s.	2	2	LYDONIA	497	338	181.0	26.0	17.0	1911	Wilmington, Del.	Chicago, Ill.	William A. Lydon.
209506	L. C. G. V.	Ga. s.	1	2	Trade Wind	73	69	65.3	21.1	5.0	1911	Tottenville, N. Y.	New York, N. Y.	Henry B. Anderson.
209514	L. C. G. W.	Ga. s.	1	1	Lanai	64	43	66.0	16.7	8.1	1912	Camden, N. J.	Newport, R. I.	Harriet E. James.
209519	L. C. H. D.	Ga. s.	1	2	North Wind	93	63	91.8	17.0	8.0	1912	Baltimore, Md.	New York, N. Y.	Charles Martin Clark.
209532	L. C. H. F.	Ga. s.	2	0	Virginia	67	58	73.7	17.3	2.4	1912	Holly Hill, Fla.	Chicago, Ill.	E. W. Andrews.
208735	L. C. H. G.	Ga. s.	1	2	Naya	24	16	51.4	14.5	4.8	1911	Miami, Fla.	Key West, Fla.	Ralph Worthington.
209625	L. C. H. N.	Ga. s.	1	2	Hussar	22	21	54.5	15.5	5.3	1909	Bay Shore, N. Y.	New York, N. Y.	Henry A. James.
209683	L. C. H. Q.	Ga. s.	1	1	The Gray Fox	68	40	83.5	15.3	9.0	1912	West Mystic, Conn.	do	Louis A. Sevatius.
209797	L. C. J. H.	Ga. s.	1	2	Lady Betty	150	102	111.4	18.5	10.1	1912	New York, N. Y.	Philadelphia, Pa.	Walter Lippincott.
209484	L. C. J. M.	Ga. s.	1	2	Manuwai	47	32	69.8	15.3	6.0	1911	Oakland, Cal.	Seattle, Wash.	Joseph H. Parker.
209829	L. C. J. N.	Ga. s.	1	0	Barracuda	30	27	55.7	10.6	5.0	1912	Marblehead, Mass.	Marblehead, Mass.	Lawrence F. Percival.
209835	L. C. J. P.	Ga. s.	1	1	Half Moon	18	18	40.0	11.0	5.8	1911	East Greenwich, R. I.	Providence, R. I.	George W. Van Benschoten.
209842	L. C. J. Q.	Ga. s.	1	2	Artmar	32	31	54.6	12.0	6.1	1912	do	do	Clarence M. Dunbar.
209889	L. C. J. V.	Ga. s.	1	1	Arawan II	61	41	64.5	16.6	8.5	1912	Essington, Pa.	Philadelphia, Pa.	Charles Longstreth.
209890	L. C. J. W.	St. s.	1	0	CRISTINA	456	272	161.3	26.3	15.0	1912	Wilmington, Del.	Boston, Mass.	Frederick C. Fletcher.
209910	L. C. K. D.	Ga. s.	1	1	Natchez II	74	50	82.7	15.3	6.8	1912	New York, N. Y.	New York, N. Y.	N. L. Carpenter.
209977	L. C. K. G.	Ga. s.	1	1	Valeda	27	22	49.4	11.1	6.1	1912	West Lynn, Mass.	Boston, Mass.	Wm. A. Hopkins.
209982	L. C. K. M.	Ga. s.	1	1	Navigator	52	30	79.3	14.0	6.7	1912	South Boston, Mass.	Providence, R. I.	Charles J. Davol.
209983	L. C. K. N.	Ga. s.	1	1	Kestrel II	99	88	107.0	18.3	8.5	1912	Greenport, N. Y.	New York, N. Y.	E. F. Caldwell.
209987	L. C. K. P.	Ga. s.	1	1	Helen M	31	22	58.6	11.9	5.6	1912	Boston, Mass.	Plymouth, Mass.	William M. Hurley.
210054	L. C. K. S.	Ga. s.	1	2	Esolanie	62	51	85.2	13.4	7.3	1911	East Portchester, Conn.	New York, N. Y.	John H. Flagler.
210121	L. C. K. T.	Ga. s.	1	0	Hellanthus	35	24	60.5	12.7	6.7	1912	Bristol, R. I.	Bristol, R. I.	Nathaniel G. Herreshoff.
210142	L. C. K. V.	Ga. s.	1	1	Nahmeoka	115	78	89.0	18.5	10.0	1912	Camden, N. J.	New York, N. Y.	H. N. Baruch.
210219	L. C. M. F.	Ga. s.	1	1	Trillora	41	28	65.9	13.1	6.9	1911	Bayonne, N. J.	do	S. R. Guggenheim.
210217	L. C. M. G.	Ga.	1	0	Jamaha	31	21	58.5	13.2	6.4	1911	Port Clinton, Ohio	do	R. M. Owen.
210329	L. C. M. T.	Ga.	1	2	Esperanza	40	27	63.1	17.2	8.0	1912	Easton, Md.	Easton, Md.	William J. Starr.
210356	L. C. M. V.	Ga.	1	1	Dream	14	9	37.5	9.1	7.2	1912	Atlantic City, N. J.	Philadelphia, Pa.	Charles L. Lagen.
210361	L. C. M. W.	Ga.	1	1	Kathemma	17	12	44.5	10.1	5.3	1911	Camden, N. J.	do	Wm. C. Smith.
	L. C. N. S.	Ga.	1	2	XARIFA	181	148	110.0	24.7	13.0	1912	Gosport, England		Franklin. M. Singer, Paris, France.
210556	L. C. P. B.	Ga.	1	0	Santanta	103	74	84.8	19.8	5.8	1912	Boston, Mass.	Boston, Mass.	Osborne Howes.
210582	L. C. P. G.	Ga.	1	2	Parthenia	36	24	69.6	12.4	6.7	1911	Port Clinton, Ohio	Jersey City, N. J.	Leland H. Ross.
210638	L. C. P. W.	Ga.	1	0	Avalon	27	23	70.0	10.0	6.1	1912	Peermont, N. J.	Somers Point, N. J.	Charles R. Myers.
210659	L. C. Q. G.	Hbl.	1	1	Calabash	64	43	66.0	16.7	8.1	1912	Camden, N. J.	Key West, Fla.	Wm. J. Matheson.
210173	L. C. R. H.	Ga.	1	2	Wendameen	35	16	59.2	17.0	8.2	1912	East Boothbay, Me.	New London, Conn.	Chester W. Bliss.
210819	L. C. R. P.	Ga.	1	1	Lenore	24	16	50.0	14.7	4.8	1912	Miami, Fla.	Pittsburgh, Pa.	E. C. McGraw.
210832	L. C. R. Q.	Ga.	1	0	Ibis	64	43	66.0	16.7	8.1	1912	Camden, N. J.	New York, N. Y.	F. F. Christie.
210833	L. C. R. S.	Ga.	1	0	†Georgena	64	43	66.0	16.7	8.1	1912	do	do	F. F. Proctor.
210853	L. C. S. B.	Ga.	1	0	Barracuda	25	17	49.8	14.4	3.7	1912	Miami, Fla.	Miami, Fla.	Baldwin Day Spilman.
210860	L. C. S. F.	Ga.	1	2	Mavlet	24	20	51.5	11.2	5.9	1912	Port Chester, N. Y.	Brooklyn, N. Y.	H. Wilmer Hanan.
210439	L. C. S. N.	Ga.	1	1	Augusta	93	74	103.0	16.0	9.3	1912	Harrisburg, Tex.	Houston, Tex.	C. G. Pillot.
210895	L. C. S. Q.	St.	1	2	VIXEN	287	195	164.0	22.4	11.7	1913	New York, N. Y.	New York, N. Y.	John D. Archbold.
210877	L. C. S. W.	Ga.	1	2	Adventuress ⊙	78	52	88.5	21.4	9.8	1913	East Boothbay, Me.	do	John Borden.
210956	L. C. T. H.	Ga.	1	2	TARANTULA	159	90	116.6	19.3	10.7	1913	Boston, Mass.	do	Wm. K. Vanderbilt, jr.
210983	L. C. T. M.	Ga.	1	0	Plover II	17	12	44.3	9.8	4.8	1913	Atlantic City, N. J.	Atlantic City, N. J.	C. S. Cummings.
211060	L. C. T. S.	Ga.	1	0	Howarda	38	26	62.4	16.0	6.6	1913	Essington, Pa.	Philadelphia, Pa.	Howard S. Kerner.
211094	L. C. V. B.	Slp.	1	1	Acushla	33	25	57.0	14.5	9.2	1913	Bristol, R. I.	Huntington, L. I.	G. Maurice Heckscher.
211095	L. C. V. D.	Slp.	1	1	Barbara	33	25	57.0	14.5	9.2	1913	do	New York, N. Y.	Harry Payne Whitney.
211096	L. C. V. F.	Slp.	1	1	Grayling	33	25	57.0	14.5	9.2	1913	do	do	J. Pierpont Morgan.
211097	L. C. V. G.	Slp.	1	1	Samuri	33	25	57.0	14.5	9.2	1913	do	do	Wm. Earl Dodge.
211124	L. C. V. J.	Ga.	1	0	Ruffed Grouse	29	20	56.5	13.3	6.4	1913	Camden, N. J.	Philadelph a, Pa.	J. Hazeltine Carstairs.
211139	L. C. V. K.	Slp.	1	1	Iroquois II	33	25	57.0	14.5	9.2	1913	Bristol, R. I.	New York, N. Y.	Ralph Ellis.
211140	L. C. V. M.	Slp.	1	1	Plelone	33	25	57.0	14.5	9.2	1913	do	do	E. P. Irvin.
211141	L. C. V. N.	Slp.	1	1	Ventura	33	25	57.0	14.5	9.2	1913	do	do	George F. Baker, jr.

† Lost 1913.

A LIST OF YACHTS, ARRANGED IN THE ORDER OF SIGNAL LETTERS—Continued.

[Steel vessels in SMALL CAPITALS, iron vessels in *italics*.]

Official No.	Signal letters.	Rig.	Decks.	Masts.	Name of yacht.	Gross tonnage.	Net tonnage.	Length.	Breadth.	Depth.	When built.	Where built.	Home port (where permanent document issues).	Name of owner.
								Feet.	*Feet.*	*Feet.*				
211169	L.C.V.P.	Ga.	1	0	Content	28	19	50.2	11.6	6.6	1913	Camden, N. J.	Philadelphia, Pa.	M. B. Megargee.
211176	L.C.V.R.	Slp.	1	1	Carolina	33	25	57.0	14.5	9.2	1913	Bristol, R. I.	New York, N. Y.	Pembroke Jones.
211177	L.C.V.S.	Slp.	1	1	Spartan	33	25	57.0	14.5	9.2	1913	....do	....do	Edmund Randolph.
211182	L.C.V.T.	Ga.	1	2	Whistler	23	22	45.3	13.3	8.0	1913	Thomaston, Me.	Boston, Mass.	George B. Doane.
211194	L.C.W.B.	Sch.	1	2	Elemah	16	16	51.3	11.2	6.5	1913	New York, N. Y.	New York, N. Y.	Edward Corning.
211195	L.C.W.D.	Sch.	1	2	Hopewell	16	16	51.3	11.2	6.5	1913	....do	....do	J. E. Raymond.
211196	L.C.W.F.	Sch.	1	2	Whileaway	16	16	51.3	11.2	6.5	1913	....do	....do	C. K. G. Billings.
211205	L.C.W.G.	Sch.	1	2	Ahmakola	16	16	51.3	11.2	6.5	1913	....do	....do	Howard C. Smith.
211206	L.C.W.H.	Ga.	1	2	Torbatross	27	24	50.8	15.2	5.9	1913	....do	....do	Richard S. Storrs.
211220	L.C.W.M.	Ga.	1	0	ALELA	70	47	71.0	16.7	8.1	1913	Camden, N. J.	Philadelphia, Pa.	Albert Disston.
211224	L.C.W.N.	St.	1	2	DIANA	751	510	221.3	27.7	17.9	1896	Glasgow, Scotland	Perth Amboy, N. J.	C. Ledyard Blair.
211225	L.C.W.P.	Sch.	1	2	Radiant	46	38	73.0	17.4	9.8	1913	Boston, Mass.	New York, N. Y.	Clifford R. Hendrix
211226	L.C.W.Q.	Ga.	1	1	Blue Bird	157	106	118.9	18.8	9.0	1913	New York, N. Y.	Chicago, Ill.	Clark L. Poole.
211267	L.C.W.V.	Ga.	1	2	Gulma	50	44	70.1	18.5	7.2	1913	Boston, Mass.	Newark, N. J.	John H. Cromwell.
211285	L.D.B.F.	Sch.	1	2	VAGRANT	178	134	90.0	24.8	16.0	1913	Bristol, R. I.	New York, N. Y.	Harold F. Vanderbilt.
211307	L.D.B.J.	Ga.	1	3	Haloyon	89	85	73.7	21.0	8.4	1913	Marblehead, Mass.	Marblehead, Mass.	Henry A. Morss.
211327	L.D.B.M.	Ga.	1	1	Tocsam II	14	12	39.8	11.0	5.2	1913	Stone Harbor, N. J.	Philadelphia, Pa.	L. Willard Mulford.
211330	L.D.B.N.	Ga.	1	1	Barbara II	18	14	45.8	11.0	5.6	1912	Tottenville, N. Y.	New York, N. Y.	Wm. M. Duncan.
211332	L.D.B.P.	Sch.	1	2	Lehua	16	16	51.3	11.2	6.5	1913	New York, N. Y.	Boston, Mass.	Howard S. Russell.
211423	W.L.D.B.	Ga.	1	1	†Dianthus	60	38	62.0	17.0	7.8	1913	Bristol, R. I.	Bristol, R. I.	Herreshoff Brothers.
211427	L.D.C.F.	Ga.	1	2	Margo	34	27	57.5	13.7	6.2	1913	Camden, N. J.	Philadelphia, Pa.	George H. McNeely.

SIGNAL LETTERS AWARDED FROM JULY 1 TO OCTOBER 22, 1913.

211479	L.D.C.N.	Ga.s.	1	0	Alert	39	24	74.3	12.0	5.9	1913	Boston, Mass.	Plymouth, Mass.	Charles A. Stone.
211503	L.D.C.V.	Ga.s.	1	1	Surpass	34	27	59.9	15.0	6.5	1913	Atlantic City, N. J.	Somers Point, N. J.	John P. Mathieu.
211537	L.D.F.C.	Ga.s.	...	...	KIRIN	125	87	98.4	23.0	14.5	1913	Boston, Mass.	Newport, R. I.	Maximilian Agassiz.
	L.D.F.K.	St.s.	...	...	Adventuress	340	154	135.1	24.9	14.2	1913	S. Shields, England.	New York, N. Y.	Arthur M. Tree.
211564	L.D.F.N.	Ga.s.	...	...	Desire	73	49	84.4	16.1	8.0	1913	Galveston, Tex.	Galveston, Tex.	J. W. Munn.
211603	L.D.F.R.	St.s.	...	...	GEM	201	113	149.2	18.0	10.1	1913	Boston, Mass.	New York, N. Y.	William Ziegler, Jr.
211633	L.D.G.H.	Ga.s.	...	...	Vincent V	20	15	53.2	11.4	5.0	1913	West Lynn, Mass.	Somers Point, N. J.	Edwin F. Hall.
211638	L.D.G.J.	St.s.	...	...	SIALIA	552	308	200.6	27.0	17.3	1913	Wilmington, Del.	Chicago, Ill.	J. K. Stewart.
211690	L.D.G.Q.	St.s.	...	...	CYPRUS	1037	505	210.8	28.0	23.4	1913	Seattle, Wash.	Seattle, Wash.	Seattle Construction & Drydock Co.
211691	L.D.G.R.	Gas.	...	...	Farceda	37	31	59.2	18.2	4.9	1913	Essington, Pa.	Philadelphia, Pa.	Alex Van Rensselaer.

† Composite.

NAMES, ALPHABETICALLY ARRANGED, AND POST-OFFICE ADDRESSES OF MANAGING OWNERS OF TWO OR MORE MERCHANT VESSELS HAVING SIGNAL LETTERS, WITH RIGS, NAMES, AND GROSS TONNAGES OF VESSELS.

A. H. Bull S. S. Co.,
8-10 Bridge st.,
New York, N. Y.:
LCMN. St. s. Carolyn 3,140
KRSQ. St. s. Dorothy 2,214
KQNS. Sch. Edith 1,263
KHLB. Bkn. Ethel V. Boynton 739
LCKQ. St. s. Evelyn 3,140
LCBH. St. s. Hilton 3,102
KVPR. Sch. James T. Maxwell, jr. 589
LBFG. St. s. Jean 3,125
LBNM. St. s. Millinocket 3,336
LBPS. St. s. Ruth 3,102
KRCF. Sch. Sallie C. Marvil 508
KMNC. St. s. Wilhelmina 1,696

Alaska Barge Co.,
Tacoma, Wash.:
JRDH. *Sch. Big Bonanza. ... 1,391
JVCN. *Sch. James Drummond. 1,520
JRPL. *Sch. Palmyra 1,299
KBRF. *Sch. St. James 1,536

Alaska Coast Co.,
Tacoma, Wash.:
KPCW. St. s. Bertha 926
KBCQ. St. s. Jeanie 1,071

Alaska Codfish Co.,
159 Sacramento st.,
San Francisco, Cal.:
KBLN. Bkn. City of Papeete... 389
JTQB. Sch. John D. Spreckels.. 266
JVDN. Sch. W. H Diamond... 390

Alaska-Pacific S. S. Co.,
Portland, Me.:
KNSB. St. s. Admiral Sampson. 2,262
KRGC. St. s. Buckman 1,851
KRGF. St. s. Watson 1,955

Alaska Packers' Assn.,
74 Folsom st.,
San Francisco, Cal.:
KRDM. St. s. Alitak 115
JRGK. Shp. Bohemia 1,633
JRCM. Bkn. Centennial 1,286
KRGT. St. s. Chilkat 172
JSCQ. Shp. Indiana 1,487
KFCL. St. s. Jennie 127
KMQV. St. s. Kadiak 114
LCTP. St. s. Kanak 234
KPSM. St. s. Kvichak 1,063
JSLV. Shp. Llewellyn J. Morse. 1,392
KMSQ. Sch. Metha Nelson 460
KTCH. St. s. Nushagak 739
JRVK. Sch. Premier 307
KLJR. Sch. Prosper 241
JRNP. Shp. Santa Clara 1,535
KQTL. Shp. Star of Alaska 1,862
KPCN. Bk. Star of Chile 1,001
KNTH. Bk. Star of England ... 2,123
KPQC. Bk. Star of Finland 1,699
KQCN. Shp. Star of France 1,706
KPWR. Shp. Star of Greenland. 2,148
KRQT. Bk. Star of Holland 2,131
KQCV. Bk. Star of Iceland 2,161
KPWJ. Bk. Star of India 1,318
KQCP. Shp. Star of Italy 1,784
KRMH. Shp. Star of Lapland.. 3,331

Alaska Packers' Assn.—Contd.
KPWV. Bk. Star of Peru 1,027
KQCR. Shp. Star of Russia 1,981
KGWH. Shp. Star of Scotland.. 2,598
KQNB. Shp. Star of Zealand... 2,598
JVKC. Shp. Tacoma 1,738
KRMD. St. s. Unimak 258

Alaska-Portland Packers' Assn.,
Portland, Oreg.:
LCTN. St. s. Akutan 167
JWMV. Shp. Berlin 1,634
JSNV. Bk. Levi G. Burgess.... 1,616

Alaska S. S. Co.,
Pier No. 1,
Seattle, Wash.:
KBML. St. s. Alameda 3,158
LCHP. St. s. Cordova 2,273
KNGW. St. s. Dirigo 823
KLHD. St. s. Dolphin 824
KQNL. St. s. Edith 2,369
KSTP. St. s. Jefferson 1,615
LBQM. St. s. Latouche 2,332
KBGT. St. s. Mariposa 3,158
KGVM. St. s. Northwestern 3,496
KPRF. St. s. Santa Ana 1,059
KWHD. St. s. Seward 2,471
KNRM. St. s. Victoria 3,502
KHNF. St. s. Yucatan 3,525

Alaska Whaling Co.,
Care of N. C. Helm,
Minneapolis, Minn.
LCHT. St. s. Kodiak 146
LCHV. St. s. Unimak 146

Allen & Robinson,
Box 263, Honolulu, Hawaii:
KPQN. Sch. Helene 927
KNSM. Sch. Mary E. Foster... 950
KFDR. Bk. S. C. Allen 690

Alley, Raymond,
43 Commercial st.,
Boston, Mass.:
JWGS. Sch. Eva A. Danenhower 228
JMGR. Sch. Flora Condon 230

American-Hawaiian S. S. Co.,
8 Bridge st.,
New York, N. Y.:
KRNV. St. s. Alaskan 8,671
KQJN. St. s. American 5,591
KSGM. St. s. Arizonan 8,671
KQDV. St. s. Californian 5,707
KWHV. St. s. Columbian 8,579
LCQR. St. s. Dakotan 6,657
LBPN. St. s. Georgian 6,606
KQMW. St. s. Hawaiian 5,597
LBQT. St. s. Honolulan 7,059
KWNG. St. s. Isthmian 5,404
KSFP. St. s. Kansan 7,913
LBMV. St. s. Kentuckian 6,606
KWBC. St. s. Mexican 8,579
LCNV. St. s. Minnesotan 6,655
KSTN. St. s. Missourian 7,914
LCTW. St. s. Montanan 6,649
KRTF. St. s. Nebraskan 4,408
KRNS. St. s. Nevadan 4,408

American-Hawaiian S. S. Co.—Continued.
KQSC. St. s. Oregonian 5,597
LDBH. St. s. Pennsylvanian .. 6,649
KSBG. St. s. Texan 8,615
KSJF. St. s. Virginian 7,914

American Mail S. S. Co.,
100 Broadway,
New York, N. Y.:
KNRS. St. s. Admiral Dewey.. 2,104
KNSQ. St. s. Admiral Schley... 2,104

American-Pacific Whaling Co.,
Bay City, Wash.:
LCJS. St. s. Aberdeen 116
LBWN. St. s. Moran 120
LBWP. St. s. Paterson 120

American Shipping Co.—
Belfast, Me.:
KRNQ. St. s. Kanawha 2,182
KQTW. St. s. Kennebec 2,183

American Towing & Lightering Co.,
American Bldg.,
Baltimore, Md.:
KPST. St. s. Buccaneer 226
JVFH. Sch. Lamson 1,358
KPTS. St. s. Tormenter 226
KSGF. Sch. Wabash 1,186

Andrews, Nelson,
219 Stewart st.,
San Francisco, Cal.:
KQJG. Sch. Ariel 726
KHPN. Sch. Carrier Dove 707
KVPM. St. s. Hoquiam 644
KWJQ. St. s. Tahoe 751

Arbuckle, John,
71 Water st.,
New York, N. Y.:
KVTW. St. s. Helen M. Field.. 321
KMGV. St. s. John Wise 251
JWQT. St. s. North America... 289
KTWC. St. s. Roosevelt 654

Associated Oil Co.,
San Francisco, Cal.:
LBNW. St. s. Coalinga 875
KPWL. Shp. Falls of Clyde 1,809
LBJN. St. s. J. A. Chanslor 4,938
KNFS. Shp. Marion Chilcott ... 1,737
KTNS. Sch. Monterey 1,854
KNRT. St. s. Navigator 414
KQCL. Sch. Santiago 979
KVRD. St. s. W. S. Porter 4,901
LBTD. St. s. Wm. F. Herrin ... 4,938

Atlantic & Caribbean Steam Navigation Co. (Red D Line),
82 Wall st.,
New York, N. Y.:
KGMT. St. s. Caracas 2,886
KPLQ. St. s. Maracaibo 1,771
KCWD. St. s. Philadelphia 2,520
KQWV. St. s. Zulia 1,713

Atlantic Coast Lumber Corporation,
42 Broadway,
New York, N. Y.:
KVRS. St. s. Aragon 1,450
KVSC. St. s. Katahdin 1,380
JMRW. St. s. Richmond 1,269
JHRL. Sch. St. Mary 708

Atlantic Fertilizer & Oil Co.,
Greenport, N. Y.:
LCBD. St. s. Herbert N. Edwards 323
LBWC. St. s. Martin J. Marran. 308
KJGW. St. s. Walter Adams... 271

Atlantic, Gulf & West Indies S. S. Lines,
111 Broadway,
New York, N. Y.:
KWMG. St. s. Altamaha 2,667
KVWP. St. s. Ocmulgee 2,667
KVSL. St. s. Ogeechee 2,667
KVTR. St. s. Ossabaw 2,667
KVRC. St. s. Satilla 2,667

Atlantic Maritime Co.,
95 Milk st.,
Boston, Mass.:
LBRW. Sch. Elk 123
LBMS. Sch. Elsie 137
JKDP. Sch. Harry C. Shepherd. 213

Atlantic Phosphate & Oil Corp.,
Greenport, N. Y.:
KVNG. St. s. L. B. Shaw 330
LCMD. St. s. Long Island 390
LCBN. St. s. Rollin E. Mason.. 323

Atlantic Refining Co.,
Philadelphia, Pa.:
KTNF. St. s. Atlantic 129
KVSQ. St. s. Radiant 81

Atlantic Shipping Co.,
Stonington, Conn.:
KDMG. Sch. Benjamin F. Poole 1,155
KVCH. Sch. Clara Davis 680
KVJW. Sch. Fannie Prescott.. 404
LBGC. Sch. Florence Howard.. 863
KSFQ. Sch Hope Sherwood ... 686

Avery, James F.,
97 South st.,
New Bedford, Mass.:
JSTC. Bk. Bertha 177
KBCW. Sch. Bertha D. Nickerson 143
KGFM. Sch. Margarett 138
HRSW. Sch. T. Towner 197
JSVK. Bk. Wanderer 303

Backland, Ellen M.,
Ballard, Wash.:
KJWS. Sch. Transit 547
KLBT. Sch. Volante 125

Baker Transportation Co.,
29 Broadway,
New York, N. Y.:
JRWL. Sch. Holton 1,350
KPQS. Sch. Powel 1,204

NAMES, ALPHABETICALLY ARRANGED, AND POST-OFFICE ADDRESSES OF MANAGING OWNERS OF TWO OR MORE MERCHANT VESSELS HAVING SIGNAL LETTERS, WITH RIGS, NAMES, AND GROSS TONNAGES OF VESSELS—Continued.

Baltimore & Carolina S. S. Co.,
607 Union Trust Bldg.,
Baltimore, Md.:
LCKB. St. s. Henry Williams.. 1,861
KLWC. St. s. Matilda Weems.. 1,322
KCQJ. St. s. Theodore Weems.. 926

Baltimore & Ohio R. R. Co.,
Baltimore and Charles sts.,
Baltimore, Md.:
KTQB. St. s. Geo. F. Randolph. 211
LBGS. St. s. George L. Potter.. 220
KVFG. St. s. Hugh L. Bond, jr. 212

Baltimore Steam Packet Co.,
Pier 10, Light st.,
Baltimore, Md.:
KWJF. St. s. Florida..... 2,185
JVND. St. s. Gaston..... 846
KVNS. St. s. Raleigh..... 1,185

Barry, Carlos,
Union Bank,
New London, Conn.:
KGRH. Sch. Annie B. Mitchell. 463
KRJW. Sch. Charles H. Klinck. 522
KTGR. Sch. George E. Klinck.. 560
KSGV. Sch. William Booth.... 545

Baxter, J. H.,
Lumbermen's Bldg.,
San Francisco, Cal.:
KNLS. Sch. A. M. Baxter..... 516
KMRT. Sch. Albert Meyer..... 459
KRFH. Sch. Alpena..... 970

Bay State Fishing Co.,
22 T Wharf,
Boston, Mass.:
LBVJ. St. s. Crest..... 244
LBQJ. St. s. Foam..... 244
LBRT. St. s. Ripple..... 244
KVDN. St. s. Spray..... 283
LCQR. St. s. Surf..... 252
LCGS. St. s. Swell..... 252

Beattie, John, Estate of,
Leetes Island, Conn.:
KPCG. Sch. American Eagle... 148
JKGT. Sch. John S. Gilmore... 117
KDJG. Sch. Tom Beattie..... 140

Benedict-Manson Marine Co.,
New Haven, Conn.:
KBMV. Sch. Alice B. Phillips.. 621
KJND. Sch. Bayard Barnes.... 1,005
KWMF. Sch. Bertha L. Downs. 716
KDNV. Sch. Childe Harold.... 781
KWJM. Sch. Dean E. Brown .. 719
KSBF. Sch. Frank W. Benedict. 534
KLWP. Sch. Gen'l E. S. Greeley. 1,306
KJVF. Sch. George E. Dudley. 407
KQND. Sch. George M. Grant.. 1,254
JVMH. Sch. Helen H. Benedict. 770
KFBL. Sch. Jennie E. Righter. 647
KHMQ. Sch. Lyman M. Law.. 1,300
KTBC. Sch. Magnus Manson... 1,751
KWPB. Sch. Mary Manson Gruener..... 715
KGJW. Sch. Massasoit 1,377
KQNG. Sch. May V. Neville... 1,191
LBHD. Sch. William E. Burnham..... 772

Billings, George E.,
310 California st.,
San Francisco, Cal.:
KNDL. Sch. Annie M. Campbell..... 505
KQSV. Sch. Balboa..... 777
KLSG. Sch. C. S. Holmes..... 430
KNJT. Sch. Erle..... 574
KDVF. Sch. Fred E. Sander.. 403
KSHM. Sch. George E. Billings. 1,260
KRQC. Sch. H. K. Hall..... 1,237
KMVS. Sch. Inca..... 1,014

Billings, George E.—Continued.
KQPJ. Sch. James Tuft..... 1,274
JWBS. Sch. John Smith..... 588
KMJS. Sch. John A. Campbell.. 545
KPLT. Sch. Lottie Bennett.... 566
KLMH. Sch. Lyman D. Foster. 777
KMHW. Sch. Nokomis..... 545
KWHP. Sch. Shna-Yak..... 839
KJVL. Sch. W. H. Talbot..... 816
KLHP. Sch. Wm. Bowden..... 778
KPGF. Sch. Wm. H. Smith.... 566
KPGB. Sch. Winslow..... 566

Birdsall, Amos, jr.,
113 Walnut st.,
Philadelphia, Pa.:
KLHR. Sch. Agnes Manning... 988
KMBP. Sch. J. Holmes Birdsall. 1,520
KGLF. Sch. John B. Manning.. 1,190

Blackburn, Samuel P.,
18 Coenties Slip,
New York, N. Y.:
JGVK. Sch. Ann Louisa Lockwood..... 338
KHWS. Sch. Laura M. Lunt... 567

Boggs, Francis G.,
31 Commercial st.,
Boston, Mass.:
KHML. Sch. Francis Goodnow. 359
KSVP. Sch. George D. Edmands..... 541
KJGR. Sch. Thomas H. Lawrence..... 374

Bossert, Louis, & Son,
Grand st.,
Brooklyn, N. Y.:
KTNB. Sch. John Bossert..... 601
KTDL. Sch. Louis Bossert..... 605

Boston & Gloucester Steamboat Co.,
244 Atlantic ave.,
Boston, Mass.:
KMGW. St. s. Cape Ann..... 718
KBLV. St. s. City of Gloucester. 560

Boston, Nahant & Pines Steamboat Co.,
84 State st.,
Boston, Mass.:
JTFK. St. p. Gen'l Lincoln 398
KVWT. St. s. Machigonne..... 425

Boston Pilots' Relief Society,
Lewis Wharf,
Boston, Mass.:
KMPR. Ga. s. Liberty..... 118
KPVM. Ga. s. Louise..... 102
KPHN. Sch. Varuna..... 90

Boston Towboat Co.,
131 State st.,
Boston, Mass.:
LCFR. St. s. Saturn..... 125
HDFM. St. s. Underwriter 327

Boston-Virginia Transp. Co.,
New York, N. Y.:
LCQH. St. s. Edison Light 2,549
LCQM. St. s. George Hawley .. 2,549
LCPM. St. s. Geo. E. Warren.. 2,306
LCQJ. St. s. L. V. Stoddard.... 2,306

Bowen, Joseph A.,
Fall River, Mass.:
KJFM. Sch. Fanny C. Bowen.. 1,007
KPNB. Sch. Mary W. Bowen.. 2,153

Brainerd, Frank,
Portland, Conn.:
HBPG. Sch. A. G. Pease..... 74
JGWL. Sch. Brownstone 176
KWRG. Sch. Frank Brainerd.. 264
HJTL. Sch. Helen P..... 145

Brooks, Joseph W., jr.,
Madison, Md.:
KFDS. Sch. Grace Seymour.... 633
KSPT. Sch. Phillips M. Brooks. 243

Brown, Sidney A.,
New London, Conn.:
JNRL. Sch. Rebecca J. Moulton..... 589
JQHW. Sch. Rodney Parker... 440
JQFN. Sch. Sarah and Lucy... 252

C. E. Davis Packing Co.,
Fleeton, Va.:
LBVR. St. s. J. A. Palmer, jr .. 282
LCJT. St. s. Warren J. Courtney 276

Cahill, Peter,
12 South st.,
New York, N. Y.:
KDPC. St. s. Luther C. Ward . 106
KNSD. St. s. O. L. Hallenbeck. 198

Carey, F. W.,
Portland, Oreg.:
KRTM. Sch. Oakland..... 418
KSQD. Sch. Sausalito..... 367

Caspar Lumber Co.,
210 Hayward Bldg.,
San Francisco, Cal.:
KWMB. St. s. Caspar..... 648
KNGP. St. s. Samoa..... 377

Central Hudson Steam Boat Co.,
Newburgh, N. Y.:
KDTG. St. s. Homer Ramsdell. 1,181
KDJQ. St. s. Newburgh..... 1,033

Central R. R. Co. of N. J.,
143 Liberty st.,
New York, N. Y.:
KFGR. St. s Monmouth 1,440
KSHV. St. s. Roselle..... 220

Central Vermont Trans. Co.,
Portland, Me.:
KWVJ St. s. New London 2,818
LBCP. St. s. New York..... 2,818

Charles R. McCormick & Co. (Inc.)
San Francisco, Cal.:
LDBC. St. s. Merced..... 994
LCSD. St. s. Multnomah 969

Charles Nelson Co.,
St. Clair Bldg., 16 California st.,
San Francisco, Cal.:
KNLF. St. s. Charles Nelson... 629
KWPF. St. s. Falcon..... 1,838
KQTC. Bkn. James Johnson... 1,149
KFGS. St. s. Lakme..... 529
JVMC. Bkn. Mary Winkelman. 522
KQJM. Sch. Minnie A. Caine... 880
KPVF. St. s. Nome City..... 939
KFHG. St. s. North Fork..... 322
KGCS. Sch. Oceania Vance 445
KWPM. St. s. Riverside..... 1,838
KPNR. Sch. S. T. Alexander .. 779
KRLQ. Bkn. Thos. P. Emigh.. 1,040

Chesapeake S. S. Co.,
Light and Lee sts.,
Baltimore, Md.:
KMQD. St. s. Atlanta..... 2,094
KPRH. St. s. Augusta..... 2,372
KWBD. St. s. Columbia..... 2,582

Chesbro Brothers,
1 Fulton Fish Market,
New York, N. Y.:
KLBR. Sch. Edith M. Prior... 111
KMCG. Sch. Latona..... 109

Clark, Eleazer W.,
Portland, Me.:
KSFH. Sch. Addie M. Lawrence..... 2,807
KVRT. Sch. Alice M. Lawrence..... 3,132
KQQJ. Sch. Alfela B. Crosby... 1,113
KTSV. Sch. Camilla May Page. 688
KHCQ. Sch. Charles Davenport..... 1,297
KMCR. Sch. Clara E. Randall.. 950
KWSL. Sch. Edward B. Winslow..... 3,424
KWND. Sch. Edward J. Lawrence..... 3,350
KTPJ. Sch. Evelyn W. Hinkly. 698
KHRW. Sch. George E. Walcott 1,533
KSTV. Sch. Henry F. Kreger.. 1,250
KQHQ. Sch. Jacob S. Winslow. 910
KLMV. Sch. James W. Elwell . 1,192
KRHP. Sch. James W. Paul, jr. 1,808
KJGM. Sch. John B. Coyle..... 685
KHJD. Sch. Major Pickands... 981
KMFH. Sch. Mary E. Palmer.. 1,526
KQFH. Sch. Nluetta M. Porcella..... 591
KQNR. Sch. Oakley C. Curtis.. 2,374
KTNC. Sch. Ruth E. Merrill... 3,003

Cleveland, Benjamin D.,
21 Fifth st.,
New Bedford, Mass.:
KFCW. Sch. A. E. Whyland... 103
JMHQ. Bg. Daisy..... 439

Clyde S. S. Co.,
Pier 36, North River,
New York, N. Y.:
KHNP. St. s. Algonquin..... 2,832
KQVN. St. s. Apache..... 4,145
KRBV. St. s. Arapahoe..... 4,145
KNMQ. St. s. Carib..... 2,087
KDNP. St. s. Cherokee..... 2,556
KTSQ. St. s. Chippewa..... 2,696
KMLR. St. s. Comanche..... 3,856
KVTD. St. s. Delaware..... 1,907
JLHW. St. s. George W. Clyde.. 1,848
KSDT. St. s. Huron..... 3,318
KGCN. St. s. Iroquois..... 3,601
KVNW. St. s. Katahdin..... 2,696
LCRB. St. s. Lenape.....5,179
KWRL. St. s. Mohawk..... 4,623
KTHN. St. s. Mohican..... 2,255
KNQG. St. s. Navahoe..... 1,879
JRFG. St. s. New York..... 2,589
KTVC. St. s. Onondaga..... 2,696
KVWJ. St. s. Pawnee..... 1,907
KDNS. St. s. Seminole..... 2,556
KLDH. St. s. Winyah..... 1,682

Coast Shipping Co.,
70 Fremont st.,
San Francisco, Cal.:
KRGP. Sch. A. F. Coats..... 617
KRSM. Sch. Melrose..... 615

Coastwise S. S. Co.,
33 Broad st.,
Boston, Mass.:
LBJH. St. s. Coastwise..... 4,015
LCSG. St. s. Norfolk.....3,521
LCDQ. St. s. Suffolk..... 4,718
LBJR. St. s. Transportation.... 4,015

Coastwise S. S. & Barge Co.,
Bailey Bldg.,
Seattle, Wash.:
JQKL. Sch. America..... 2,054
JNMT. Bk. Louisiana..... 1,436
JSPH. Sch. St. David..... 1,576

Coastwise Transportation Co.,
81 New st.,
New York, N. Y.:
JWPS. Sch. Isaiah K. Stetson.. 313
JMHH. Sch. William L. Elkins. 241

NAMES, ALPHABETICALLY ARRANGED, AND POST-OFFICE ADDRESSES OF MANAGING OWNERS OF TWO OR MORE MERCHANT VESSELS HAVING SIGNAL LETTERS, WITH RIGS, NAMES, AND GROSS TONNAGES OF VESSELS—Continued.

Coastwise Transportation Co.,
33 Broad st.,
Boston, Mass.:
KQGL. Sch. George W. Wells.. 2,970
KMRQ. Sch. Henry W. Cramp. 1,629
KTLR. Sch. Marcus L. Urann.. 1,899
KTFG. Sch. Margaret Haskell.. 2,114
LCQD. St. s. Middlesex..... 4,727
KQMC. Sch. Van Allens Boughton..... 2,129

Cobb, William T.,
Rockland, Me.:
JNLV. Sch. Brigadier..... 103
KHGM. Sch. Currie E. Look... 530
JPTC. Sch. J. R. Bodwell..... 224

Colonial Navigation Co.,
Pier 39, North River,
New York, N. Y.:
KDFB. St. s. Beverly..... 1,413
KJCV. St. s. Concord..... 1,248
KJBV. St. s. Lexington..... 1,248

Columbia River Packers' Assn.,
Astoria, Oreg.:
JVPM. Shp. Reuce..... 1,924
JHDG. Shp. St. Nicholas..... 1,798

Commercial Towboat Co.,
Commercial Wharf,
Boston, Mass.:
KHGW. Sch. Alice..... 639
KHQT. Sch. Bessie..... 640
LBFR. St. s. Charles W. Parker, jr..... 277
KMVC. Sch. Clara..... 828
KMQB. Sch. Dora..... 825
KPMD. Sch. Edith..... 859
KPVL. Sch. Flora..... 865
KQFC. Sch. Grace..... 877
LCDG. Sch. Helen..... 1,285

Consolidation Coal Co.,
Continental Bldg.,
Baltimore, Md.:
KCDM. St. s. Charles F. Mayer. 1,218
KNHD. St. s. Cumberland..... 367
KPJT. St. s. Georges Creek..... 398
KNMD. Sch. Number Five..... 909
KNMP. Sch. Number Six..... 910
KNSP. Sch. Number Seven..... 898
KNTG. Sch. Number Eight..... 924
KNVC. Sch. Number Nine..... 909
KNSJ. Sch. Number Ten..... 897
KNWR. Sch. Number Twelve. 930
KPBC. Sch. Number Fourteen. 927
KPBS. Sch. Number Fifteen... 912
KPDQ. Sch. Number Seventeen 935
KPHD. Sch. Number Eighteen. 936
KPJS. Sch. Number Nineteen.. 932
KPLW. Sch. Number Twenty. 940
KQRM. Sch. Number Twenty-one..... 905
KPDS. Sch. Number Twenty-three..... 1,035
KVPH. Sch. Number Twenty-four..... 1,566
KVPT. Sch. Number Twenty-five..... 1,566
LBTN. Sch. Number Twenty-seven..... 1,290
KNWJ. St. s. Piedmont..... 391
KPVM. St. s. Savage..... 410

Cook, Henry W.,
222 Lafayette Bldg.,
Philadelphia, Pa.:
JSTM. Sch. Dom Pedro II..... 489
KGQC. Sch. J. R. Teel..... 870
KCVH. Sch. Julia Rollins..... 616
KTJF. *Sch. South Land..... 869
KTHL. St. s. Wellington..... 334

Costa, Leandro J., jr.,
22 Prince st.,
Boston, Mass.:
KWLD. Sch. Edith Silveira.... 86
KWVD. Sch. Mary De Costa... 101

Craig Shipbuilding Co.,
Los Angeles, Cal.:
LCND. St. s. Camino..... 3,308
LCRM. St. s. Paraiso..... 1,383

Crew, Henry,
New York, N. Y.:
JSNG. Bk. Normandy..... 1,208
KFBV. Sch. Richard F.C. Hartley..... 469

Crowell, Joseph,
Provincetown, Mass.:
KLDV. Sch. Gov. Russell..... 135
KVCJ. Sch. Rose Dorothea..... 147

Crowell & Thurlow,
33 Broad st.,
Boston, Mass.:
KSWB. Sch. Edward H. Cole.. 1,791
KSCF. Sch. Samuel W. Hathaway..... 1,038

Crown Lumber Co.,
San Francisco, Cal.:
JVRC. Sch. Halcyon..... 293
KDSN. Bgn. Lurline..... 358

Cuba Distilling Co.,
40 Exchange Place,
New York, N. Y.:
LBRF. St. s. Currier..... 4,711
LBHW. Sch. Fifi..... 308
LBJC. Sch. Graziela..... 308
LCPS. St. s. Nelson..... 4,746

Cummer, Arthur G.,
Jacksonville, Fla.:
KVTG. Sch. Jacksonville..... 620
KTRW. Sch. South East..... 869

Cummins, Albert D.,
117 Walnut st.,
Philadelphia, Pa.:
JLBF. Sch. Henry D. May..... 278
KBPQ. Sch. Kate B. Ogden.... 625
JWRH. Sch. Laura Haldt..... 522
JVMW. Sch. Levi S. Andrews.. 669
KCVJ. Sch. T. W. Dunn..... 707

Cunningham & Thompson,
Gloucester, Mass.:
KTFQ. Sch. Cavalier..... 135
KTJH. Sch. Ingomar..... 143
KMBH. Sch. Norma..... 110

Cunningham & Thompson Co.,
Gloucester, Mass.:
KRHG. Sch. Aloha..... 138
KLPS. Sch. Arbutus..... 120
KWFD. Sch. Arethusa..... 157
KQPD. Sch. Arkona..... 133
KQRF. Gn. s. Corona..... 120
KTFM. Sch. Independence II.. 145
KJWG. Sch. Jennie B. Hodgdon 118
LBJQ. Sch. Rhodora..... 116
KRQW. Gn. s. Saladin..... 137
KLQT. Sch. Senator..... 110

Davis, Fred L.,
Gloucester, Mass.:
KLQW. Sch. Georgie Campbell..... 114
LBMR. Sch. Premier..... 138
KWRV. Sch. Rex..... 134

Deering, Gardiner G.,
Bath, Me.:
KTNR. Sch. Dorothy B. Barrett..... 2,088
KMVH. Sch. Edward E. Briry. 1,013
KLMO. Sch. Edwin R. Hunt.. 1,132
KVNT. Sch. Elisha Atkins..... 1,259
KSHL. Sch. Gardiner G. Deering..... 1,982
KPCT. Sch. Henry O. Barrett.. 1,807
KQBC. Sch. Horatio L. Baker.. 829
KMJN. Sch. Lewis H. Goward.. 1,191
KQMQ. Sch. Lydia M. Deering. 1,224
KRHQ. Sch. Mary F. Barrett.. 1,833
(*See* G. G. Deering Co.)

Degnon Contracting Co.,
60 Wall st.,
New York, N. Y.:
KNST. *Sch. Boyd..... 473
JPCG. Sch. Charles Lawrence.. 436
HFLN. Sch. Doris..... 728
JQBG. Slp. George Moon..... 917
KNSV. Sch. Parks..... 474
JNMC. Slp. Sumner R. Mead... 1,035
HPLT. Sch. William L. Creegan..... 556
KQPS. Sch. Whitman..... 477

Delaware, Lackawanna & Western R. R. Co.,
Hoboken, N. J.:
KTSF. Sch. Avondale..... 1,111
KVDW. St. s. Bernardsville.... 181
HKDB. Sch. Hatteras..... 788
KQJR. St. s. Lackawanna..... 340
KSMB. St. s. Montclair..... 130
KVBG. Sch. Waverly..... 1,000
LBHQ. St. s. Fulton..... 229
LBHS. Sch. Delawanna..... 1,290

Davenport, J. O.,
Berkeley, Cal.:
LCNQ. St. s. Davenport..... 853
KVHT. St. s. Tiverton..... 557

Dollar S. S. Line,
J. L. Bley, agent,
San Francisco, Cal.:
KVSD. St. s. Melville Dollar... 1,244
KWNM. St. s. Stanley Dollar.. 1,838

Drake, James B., & Sons,
Bath, Me.:
KTPC. Sch. Alice May Davenport..... 1,144
KSVG. Sch. James B. Drake... 1,153

Dunn & Elliot Co.,
Thomaston, Me.:
KHFJ. Sch. Sadie C. Sumner... 672
JWQS. Sch. Stephen G. Loud.. 499
(*See* Elliot, George.)

Dyer, Max,
Mills Building,
San Francisco, Cal.:
KRTS. Bkn. Fullerton..... 1,554
KPTH. Sch. Santa Paula..... 650
KSJL. St. s. Whittier..... 1,295
JVNK. Sch. Wing and Wing... 141

E. J. Dodge Co.,
16 California st.,
San Francisco, Cal.:
KTDR. St. s. Northland..... 845
KWGT. St. s. St. Helens..... 1,833
LCST. St. s. San Ramon..... 1,002
KRHM. St. s. South Bay..... 438
KTMJ. St. s. Vanguard..... 358

E. K. Wood Lumber Co.,
112 Market st.,
San Francisco, Cal.:
KSBJ. Sch. Alert..... 623
KNRG. Sch. Dauntless..... 548

E. K. Wood Lumber Co.—Contd.
KNDR. Sch. Defiance..... 604
KQLC. Sch. Fearless..... 736
KPHL. Sch. Fred J. Wood..... 681
KRPT. St. s. Olympic..... 688
KRMF. Sch. Resolute..... 684
KWML. St. s. San Jacinto..... 614
KWNJ. St. s. Shasta..... 878
LCSK. St. s. Siskiyou..... 884
KVNJ. St. s. Tamalpais..... 574

Eastern Manufacturing Co.,
Bangor, Me.:
HBRL. Sch. A. F. Kindberg.. 226
JNKL. Sch. Andrew Nebinger. 293
JNBP. Sch. Annie P. Chase... 256
HFLK. Sch. C. B. Clark..... 194
JSKB. Sch. Eagle..... 102
KBTP. Sch. Elsie A. Bayles... 296
JNBV. Sch. Grace Davis..... 401
JPBC. Sch. Ida B. Gibson..... 235
JDBS. Sch. Irene E. Meservey. 244
HKQM. Sch. Izetta..... 199
JSKW. Sch. Kit Carson..... 211
HMNG. Sch. Lizzie D. Small.. 190
HJNP. Sch. N. E. Ayer..... 249
HQBP. Sch. R. L. Tay..... 151

Eastern Steamship Corporation,
Boston, Mass.:
KMFD. St. p. Bay State..... 2,262
LBCQ. St. s. Belfast..... 2,157
KWDN. St. s. Boothbay..... 334
KWDT. St. s. Bunker Hill.... 4,779
KSNB. St. s. Calvin Austin.... 3,826
KWCQ. St. s. Camden..... 2,153
KLWN. St. s. City of Bangor... 1,661
KQWG. St. s. City of Rockland. 1,696
KVQJ. St. s. Governor Cobb... 2,522
KPLG. St. s. Governor Dingley. 3,826
KCMV. St. s. H. F. Dimock... 2,625
KHCD. St. s. H. M. Whitney.. 2,706
KDPV. St. s. Herman Winter 2,625
KTDP. St. s. J. T. Morse..... 780
KQHS. St. s. James S. Whitney..... 2,707
KWBM. St. s. Massachusetts .. 4,779
KSMW. St. s. Monhegan..... 367
LBJT. St. s. North Land 3,282
KQVW. St. s. North Star..... 3,159
KWHQ. St. s. Old Colony..... 4,779
KSCQ. St. s. Ransom B. Fuller. 2,329

Eastern Transportation Co.,
Wilmington, Del.:
LCFH. *Sch. Eugenia Hooper. 730
LCHM. Sch. Harry F. Hooper. 726
LCRV. *Sch. John H. Winstead 841
KVRN. *Sch. John T. Donohue..... 630
KMTW. St. s. Somers N. Smith 211
KWQR. *Sch. T. J. Hooper... 722
LBRS. *Sch. William L. Donohue..... 695

Eastern & Southern Navigation Co.,
Portland, Me.:
JWRV. Sch. Harold B. Cousens. 379
JVQL. Sch. Lucia Porter..... 332

Eaton, George H.,
Calais, Me.:
HNGQ. Sch. Moonlight..... 198
HQLB. Sch. Rebecca G. Whilldin..... 220
JQRD. Sch. Sarah Eaton..... 199

Edwards, Joseph T.,
New Bedford, Mass.:
JTCN. Sch. Cameo..... 243
KWSJ. Sch. Mystic..... 259

NAMES, ALPHABETICALLY ARRANGED, AND POST-OFFICE ADDRESSES OF MANAGING OWNERS OF TWO OR MORE MERCHANT VESSELS HAVING SIGNAL LETTERS, WITH RIGS, NAMES, AND GROSS TONNAGES OF VESSELS—Continued.

Elliot, George,
Thomaston, Me.:
KHRF, Sch. Abbie Bowker.... 191
JPQF, Sch. Alice Murphy..... 425
JWNK, Sch. Carrie Strong..... 473
KHRJ, Sch. D. H. Rivers..... 1,072
KSRF, Sch. E. Marie Brown... 456
KTMH, Sch. E. Starr Jones.... 916
KJRL, Sch. Ella M. Willey.... 841
KCPM, Sch. Hattie Dunn..... 435
KJVS, Sch. Joseph W. Hawthorn..... 585
JVLS, Sch. Lizzie B. Willey.... 573
KQLR, Sch. Republic..... 801
KRDH, Sch. William H. Yerkes 1,498
(*See* **Dunn & Elliot Co.**)

Emery, Ralph C.,
114 State st.,
Boston, Mass.:
KPTB, Sch. Calumet..... 1,241
KWJS, Sch. Frances V. Sawyer 399
KGTS, Bkn. John S. Emery... 919
KRJQ, Sch. Kenwood..... 929
KHPJ, Bkn. Kremlin..... 786
KVCN, Sch. Tifton..... 594

Erie R. R. Co.,
Jersey City, N. J.:
KTDB, St. s. Nanuet..... 217
KTDC, St. s. Waverly..... 217

Eschen, J. C.,
24 California st.,
San Francisco, Cal.:
KRGH, Bkn. Georgina..... 998
KNHJ, Sch. H. D. Bendixsen.. 641
KNQT, Sch. James H. Bruce... 533
KJTW, Sch. R. W. Bartlett.... 521
JWSR, Sch. William Reuton.. 447

Feeney, John,
15 Fulton Fish Market,
New York, N. Y.:
KTQG, Sch. Bertha L. Barber. 676
KSWR, Sch. Ruth E. Pember. 95

Fooks, Daniel J.,
Laurel, Del.:
KTJP, Sch. Anna M. Hudson.. 338
KSHN, Sch. Edward R. Baird, Jr..... 279
KLPN, Sch. Grace G. Bennett. 210
KJWQ, Sch. Levin J. Marvel... 183
KSCV, Sch. Victor C. Records.. 293

G. G. Deering Co.,
Bath, Me.:
LDCG, Sch. Courtney C. Houck 1,627
LBSF, Sch. Lydia McLellan Baxter..... 1,352
LBGK, Sch. Mary L. Baxter... 1,036
(*See* **Deering, Gardiner G.**)

George T. Moon Co.,
New Fulton Fish Market,
New York, N. Y.:
KTQH, Sch. Emma and Helen. 92
KTQJ, Sch. Lilla B. Fernald... 84

Gillett Lumber & Transportation Co.,
Tampa, Fla.:
KRPM, Sch. Brazos..... 226
JVHP, Sch. Thomas B. Garland 348

Girard Trust Co.,
Philadelphia, Pa.:
LCNB, St. s. A. A. Raven..... 2,551
LCMP, St. s. Robert M. Thompson..... 2,551
LCNW, St. s. Ruby..... 2,551

Globe Navigation Co.,
Globe Bldg.,
Seattle, Wash.:
KSQL, Sch. Alex. T. Brown... 788
KTDF, Sch. J. W. Clise..... 845
KSDB, Sch. Wilbert L. Smith.. 848
KRVD, Sch. Willis A. Holden.. 1,188
KRLM, Sch. Wm. Nottingham. 1,204

Gorton-Pew Fisheries Co.,
Gloucester, Mass.:
KRFV, Sch. Annie M. Parker.. 133
KVMP, Sch. Athlete..... 132
KWSR, Ga. s. Benjamin A. Smith..... 146
KQQW, Sch. Essex..... 116
KSFT, Sch. Fannie A. Smith.. 122
KRCS, Sch. Flirt..... 119
KDHN, Sch. Gladstone..... 102
KPNS, Sch. Gossip..... 122
KNVP, Sch. J. J. Flaherty..... 162
KPRN, Sch. John R. Bradley.. 112
KTQM, Sch. Juno..... 119
KRPJ, Sch. Kineo..... 119
KNVQ, Sch. Lucinda I. Lowell. 110
KSND, Sch. Mary F. Curtis.... 121
KRLD, Sch. Maxine Elliot..... 111
KLFJ, Sch. Meteor..... 125
KDMF, Sch. Monitor..... 110
KTFS, Sch. Mystery..... 114
KPSH, Sch. Olga..... 113
KPTJ, Sch. Priscilla Smith..... 120
KPTM, Ga. s. Rob Roy..... 111
KQCW, Sch. Senator Gardner.. 129
KQRG, Sch. Slade Gorton..... 130
KSDC, Sch. Smuggler..... 119
KQWN, Sch. Tattler..... 172

Goss, Samuel W.,
Stonington, Me.:
KDFP, Sch. Fannie and Fay... 233
JVSG, Sch. Samuel B. Hubbard..... 403

Great Lakes & St. Lawrence Transportation Co.,
Duluth, Minn.:
KSPV, St. s. A. D. Davidson... 1,610
KSPC, St. s. Albert M. Marshall. 1,640
KSNH, St. s. H. G. Dalton..... 1,614
KSJQ, St. s. S. N. Parent..... 1,640

Gremmels, Charles E.,
31 South st.,
New York, N. Y.:
HKDP, Sch. Horizon..... 109
HPGW, Sch. Oliver Ames..... 456

Gross, Augustus O.,
Deer Isle, Me.:
JWCR, Sch. Mary A. Hall..... 381
KLPQ, Sch. Thelma..... 525

Gulf Refining Co.,
Port Arthur, Tex.:
KTLG, Sch. Allegheny..... 396
LBTV, Ga. s. Captain Collier.. 128
KDQB, Sch. Conemaugh..... 1,774
JRCT, Sch. Conneaut..... 1,690
KNTS, St. s. E. L. Russell.... 206
LCNR, St. s. Gulfoil..... 5,188
KRNL, St. s. J. M. Guffey..... 2,520
KSML, St. s. Larimer..... 3,737
KSLC, St. s. Ligonier..... 3,737
KTLW, Sch. Mingo..... 397
KWNH, St. s. Oklahoma..... 5,853
LCRK, Ga. s. Radium..... 339
KSLR, Sch. Shenango..... 2,365
KNRC, St. s. Winifred..... 2,551

Gulf & Southern S. S. Co.,
Tampa, Fla.:
JSHT, St. s. Brunswick..... 2,265
JCNB, St. p. Morgan..... 994

Haff, Alvah W.,
18 Fulton Fish Market,
New York, N. Y.:
KVGC, Sch. Bertha and Pearl. 114
KTQS, Sch. Ethel Mildred..... 96
KLVW, Sch. Kearsarge..... 106

Hammond, George E.,
47 South st.,
New York, N. Y.:
JMPD, Sch. B. I. Hazard 329
KCRP, Sch. Bessie Brown..... 260
JMWF, Sch. Charles W. Alcott. 296
HGBS, Sch. Edwin R. Kirk... 264
JNTH, Sch. Frank Leaming... 257
JQNW, Sch. George Churchman 281
JRPF, Sch. Gracie D. Chambers..... 379
JKCP, Sch. Helen Hasbrouck.. 325
KGLB, Sch. Henry S. Little... 1,096
KGLT, Sch. Joel Cook..... 401
KFGJ, Sch. John Peirce..... 405
JPMH, Sch. N. H. Burrow..... 252
KBPW, Sch. Thomas L. James.. 396

Hanify, J. R.,
24 Market st.,
San Francisco, Cal.:
KSCM, Sch. Salem..... 767
KQNV, Sch. W. J. Patterson.. 645
(*See* **J. R. Hanify Co.**)

Harlan & Hollingsworth Corporation,
Wilmington, Del.:
LDBR, St. s. A. Brooke Taylor 295
LCMQ, St. s. Columbia..... 1,923
LCQV, St. s. John A. Hooper.. 2,244

Harrington, King & Co.,
79 Commercial st.,
Boston, Mass.:
KQPV, Sch. Augustus Welt.... 1,221
JNSM, Sch. Ellen M. Golder.... 651
KCPV, Sch. James Rothwell... 498
KJNR, Sch. John Twohy..... 1,019

Hartford & New York Transportation Co.,
Hartford, Conn.:
JWGK, St. s. Edgemont..... 1,409
KMQF, St. s. Middletown..... 1,483
JQRK, St. s. Seaboard..... 662
LCMJ, St. s. Spartan..... 226

Harvey, Edward E.,
Bangor, Me.:
JTBR, Sch. Normandy..... 543
JLTS, Sch. William Jones..... 302

Haskell, Edwin L.,
Deer Isle, Me.:
JWKQ, Sch. George H. Ames.. 443
JPHK, Sch. L. T. Whitmore... 296
JWTM, Sch. Susan N. Pickering 336

Haynes, J. Manchester, Estate of,
Augusta, Me.:
JTRM, Sch. City of Augusta... 580
JWLN, Sch. Emma S. Briggs.. 294
KCVT, Sch. Nat Meader..... 278

Heidritter Lumber Co.,
Elizabeth, N. J.:
LBKG, Sch. Anna R. Heidritter 694
KHVB, Sch. Charles K. Buckley..... 507
KWLC, Sch. Florence M. Belding..... 569

Henry Du Bois Sons Co.,
17 State st.,
New York, N. Y.:
KWFB, St. s. Arlosa..... 262
KRFJ, St. s. Du Bois..... 223

Hewson, Leonard C.,
156 State st.,
Boston, Mass.:
JRTL, Sch. Hunter..... 197
KBHJ, Sch. W. E. & W. L. Tuck..... 416

Higgins, Chas. H.,
Berkeley, Cal.:
LBQP, St. s. Fort Bragg 705
LCTV, St. s. O. M. Clark..... 844
KTSB, St. s. Sea Foam..... 339

Higgins, Joseph M.,
Ellsworth, Me.:
JKHC, Sch. Lavolta..... 204
JKCH, Sch. Wesley Abbott.... 144

Hillside Coal & Iron Co.,
50 Church st.,
New York N. Y.:
KMQP, *Sch. Rondout..... 831
KMRB, *Sch. Weehawken 448

Hinckley, Fredk. J.,
Bath, Me.:
KHFQ, Sch. Addie P. McFadden 251
KJSG, Sch. Daisy Farlin..... 466
KRBW, Sch. Frederick W. Day. 613
KCHW, Sch. Maud H. Dudley. 392

Hind, George U.,
310 California st.,
San Francisco, Cal.:
KMTL, Sch. Defender..... 446
KMLQ, Sch. Muriel..... 536
KPDF, Sch. Robert R. Hind.. 564

Hooper, John A.,
36 Stewart st.,
San Francisco, Cal.:
KQFW, Sch. Ludlow..... 762
KJNF, Sch. Meteor..... 600
KQDL, Sch. Rosamond..... 1,030

Hudson Transportation Co.,
Wyoming, Del.:
KJCM, St. s. Asher J. Hudson. 136
KSBV, *Sch. Charles K. Nichols. 820
KSQN, *Sch. J. Carlton Hudson. 880
JLQF, *Slp. John D. Paige..... 397
KQNH, *Sch. R. J. Camp..... 703

Hughes, James E.,
115 Walnut st.,
Philadelphia, Pa.:
KHCS, St. s. Atkins Hughes... 115
KSTR, St. s. John F. Lewis.... 157

Inland Navigation Co.,
Colman Dock,
Seattle, Wash.:
KJDN, St. s. Bellingham..... 333
LBPT, St. s. Kulshan..... 926
KWSC, St. s. Puget..... 234
KLQF, St. s. Rosalie..... 318
KSJW, St. s. Samson..... 328
LBSH, St. s. Sioux..... 404
LCKW, St. s. Sol Duc..... 1,085
KQCT, St. s. Walaleale..... 342

Inter-Island Steam Navigation Co.,
Queen st.,
Honolulu, Hawaii:
KPWG, St. s. Claudine..... 846
KPWT, St. s. Helene..... 618
KQBD, St. s. Iwalani..... 588
KPNF, St. s. Kaiulani..... 384
KQBL, St. s. Kauai..... 366
KQBM, St. s. Ke Au Hou..... 263
KQBP, St. s. Kinau..... 975
LCGD, St. s. Kilauea..... 1,338
KSWM, St. s. Like Like..... 374
KQBS, St. s. Maui..... 631

NAMES, ALPHABETICALLY ARRANGED, AND POST-OFFICE ADDRESSES OF MANAGING OWNERS OF TWO OR MORE MERCHANT VESSELS HAVING SIGNAL LETTERS, WITH RIGS, NAMES, AND GROSS TONNAGES OF VESSELS—Continued.

Inter-Island Steam Navigation Co.—Continued.
KWMP. St. s. Mauna Kea..... 1,566
KQBV. St. s. Mauna Loa..... 850
KQBW. St. s. Mikahala..... 444
KQCB. St. s. Niihau..... 341
KQCD. St. s. Noeau..... 294
KQCS. St. s. W. G. Hall..... 505
KTJW. St. s. Wallele..... 515

International Mercantile Marine Co. (American Line),
9 Broadway,
New York, N. Y.:
KSBC. St. s. Finland..... 12,760
KRSC. St. s. Kroonland..... 12,760
KLPB. St. s. New York..... 10,798
KLPC. St. s. Philadelphia..... 10,786
HSPT. St. s. St. Louis..... 11,629
HPTS. St. s. St. Paul..... 11,629

Inter-Ocean Transportation Co.,
St. Paul, Minn.:
KWLJ. St. s. Nann Smith..... 2,009
KRPW. St. s. Redondo..... 679

Iron Steamboat Co.,
17 Battery place,
New York, N. Y.:
JVGN. St. p. Cetus..... 847
JVHK. St. p. Pegasus..... 847
JVGW. St. p. Perseus..... 847
JVHQ. St. p. Taurus..... 916

Isthmian Canal Commission,
24 State st.,
New York, N. Y.:
KPBW. St. s. Colon..... 5,667
KNTV. St. s. Panama..... 5,667

J. B. King Transportation Co.,
17 State st.,
New York, N. Y.:
KVQH. St. s. Gypsum King... 581
KPFN. Sch. J. B. King & Co., No. 19..... 1,166
KPLD. Sch. J. B. King & Co., No. 20..... 1,170
KPMG. Sch. J. B. King & Co., No. 21..... 1,166
KTSD. Sch. Lewis H. St. John. 1,741
KPCS. Sch. Newburgh..... 524

J. D. Spreckles & Bros. Co.,
90 Clay st.,
San Francisco, Cal.:
KSRT. St. s. Dauntless..... 269
KGPH. St. s. Defiance..... 255

J. R. Hanify Co.,
24 Market st.,
San Francisco, Cal.:
KQJW. St. s. Santa Barbara.... 695
KRLT. St. s. Santa Monica.... 497
KDVW. Sch. Zampa..... 385
(*See* **Hanify, J. R.**)

James McWilliams Towing Line,
1 Broadway,
New York, N. Y.:
KDPB. St. s. John Garrett.... 118
KVTH. St. s. Salutation..... 184

Jensen, Jacob,
54 Clay st.,
San Francisco, Cal.:
JTDF. Bk. Charles B. Kenney.. 1,128
JRGD. Bk. Isaac Reed..... 1,541

John A. Cook Co.,
care Erskine Clement,
70 State st.,
Boston, Mass.:
KGFP. Sch. Valkyria..... 139
LBND. Bgn. Viola..... 193

Kentfield, Edward E.,
518 Steuart st.,
San Francisco, Cal.:
JSWP. Bk. C. D. Bryant..... 929
KDLP. Bkn. Planter..... 524

Kirchmann, Henry,
Merchants' Exchange Bldg.,
San Francisco, Cal.:
KQHB. Sch. Commerce..... 658
KRBM. Sch. Eldorado..... 881
KPLN. Sch. Philippine..... 523

Knickerbocker Steam Towage Co.,
Bath, Me.:
KTCP. St. s. Imperial..... 160
KVQS. St. s. Princess..... 151

Knowland, Joseph,
16 California st.,
San Francisco, Cal.:
KQPB. Sch. Alvena..... 772
JWSV. Sch. Beulah..... 356
KRVG. Sch. Caroline..... 511
KQMP. Sch. Irene..... 772
KHND. Sch. King Cyrus..... 717
JWKH. Sch. Lily..... 142
KLGD. Sch. Louise..... 345
KJBH. Sch. Lucy..... 309
KHTS. Sch. Sadie..... 310
KGFV. Sch. W. F. Jewett..... 474

Kroll, Clifton H.,
Oakland, Cal.:
KGRT. Bkn. Irmgard..... 670
KLNJ. Sch. O. M. Kellogg..... 393

Krum, Theodore,
Melrose, Mass.:
JTQL. Bk. Carrie Winslow.... 943
KMVT. St. s. City of Philadelphia..... 542

Kruse, Emil T.,
25 Market st.,
San Francisco, Cal.:
KWQB. St. s. Doris..... 725
KSTQ. St. s. Elizabeth..... 363
KVTS. St. s. Helene..... 672

L. E. White Lumber Co.,
Balboa Bldg.,
2d and Market sts.,
San Francisco, Cal.:
KDSP. St. s. Alcatraz..... 255
KTPG. St. s. Helen P. Drew... 286

L. N. Dantzler Lumber Co.,
Moss Point, Miss.:
KVDF. Sch. Elizabeth Dantzler..... 424
KQRS. Sch. Susie B. Dantzler. 229

Lehigh Coal & Navigation Co.,
143 Liberty st.,
New York, N. Y.:
KWQV. Sch. Allentown..... 842
LBKN. Sch. Coaldale..... 831
KWQM. Sch. Easton..... 830
KWRB. Sch. Greenwood..... 967
KWPL. Sch. Hauto..... 830
KWNV. Sch. Lansford..... 830
KWQS. Sch. Nesquehoning.... 967
LCPD. *Sch. Rahn..... 932
KWPR. Sch. Tamaqua..... 830

Lehigh Valley Transportation Co.,
care L. V. R. R. Terminal,
Jersey City, N. J.:
KVNM. St. s. Aurora..... 234
KSBL. St. s. Cheektowaga..... 331
KVWN. St. s. Irvington..... 398

Lehigh Valley Transportation Co.—Continued.
KPVH. St. s. Lehigh..... 446
KWBP. St. s. Packerton..... 430
KWRC. St. s. Powerful..... 176
LCGN. St. s. Slatington..... 221
KVTB. St. s. Wyoming..... 398
KWSN. Sch. 700..... 934
KWTD. Sch. 701..... 934
KWTF. Sch. 702..... 934
KWTH. Sch. 703..... 934
KWTQ. Sch. 704..... 934
KWTR. Sch. 705..... 934
KWVB. Sch. 706..... 934
KWTV. Sch. 707..... 934
KPHS. Sch. 780..... 926
KPJV. Sch. 781..... 931
KPRM. Sch. 782..... 924
KPSQ. Sch. 783..... 923
KPVJ. Sch. 784..... 919

Lehigh & Wilkes-Barre Coal Co.,
New York, N. Y.:
KSFG. St. s. Honeybrook..... 373
KPFW. *Sch. L. & W-B. Co. No. 8..... 953
KQDW. *Sch. L. & W-B. Co. No. 15..... 953
KMBJ. St. s. Nottingham..... 408
JTVQ. *Sch. Wilkesbarre..... 1,678

Lewes Fisheries Co.,
Lewes, Del.:
KWLF. St. s. Breakwater..... 140
LCKF. St. s. City of Lewes.... 254
LCMR. St. s. Henlopen..... 254
LDBK. St. s. Rehoboth..... 273

L'Hommedieu, Samuel,
70 South st.,
New York, N. Y.:
KQJT. Sch. Edith H. Symington..... 962
JTSW. Sch. Julia A. Trubee.... 412
JSNG. Bk. Normandy..... 1,208
JSCF. Bk. Tillie Baker..... 654
KFBV. Sch. Richard F. C. Hartley..... 469

Libby, McNeil & Libby,
Seattle, Wash.:
JWNF. Shp. Abner Coburn.... 1,972
KHRG. Sch. Salvator..... 467

Lord, George W.,
Calais, Me.:
JNPG. Sch. Ernst T. Lee..... 173
KDLF. Sch. Kennebec..... 187
JQDF. Sch. Vineyard..... 215

Lord, Henry,
Bangor, Me.:
KRTL. Sch. Alice Lord..... 373
KSPD. Sch. Emma S. Lord.... 374
KTFB. Sch. Flora A. Kimball.. 401
KCPJ. Sch. Henry Crosby..... 411
KTVR. Sch. Marjorie A. Spencer..... 421

Luckenbach, Edgar F.,
8 Bridge st.,
New York, N. Y.:
KCSQ. *Sch. A. G. Ropes..... 2,438
JSFH. *Sch. Annie H. Smith.. 1,487
JSQK. Shp. Alex. Gibson..... 2,154
JQLP. *Sch. Carrie Clark..... 1,298
JPRH. *Sch. C. F. Sargent.... 1,689
JSRH. *Sch. City of Washington..... 2,410
KNFP. *Sch. Clintonia..... 1,876
LCPJ. St. s. Damara..... 4,989
KPNT. St. s. D. N. Luckenbach. 2,929
KJCL. St. s. Edgar F. Luckenbach..... 272
KPNJ. St. s. Edward Luckenbach..... 401

Luckenbach, Edgar F.—Contd.
KVWQ. St. s. F. J. Luckenbach. 2,564
JQGF. *Sch. Frank Pendleton. 1,393
JVRM. *Sch. Gen. Knox..... 1,587
KPQT. St. s. Harry Luckenbach..... 2,798
JTMC. *Sch. J. B. Walker..... 2,136
KRSN. St. s. J. L. Luckenbach.. 4,920
KVWF. St. s. Jacob Luckenbach..... 2,793
KSCP. St. s. Julia Luckenbach.. 3,100
KSTV. St. s. Lewis Luckenbach. 3,905
KQVF. St. s. Lyra..... 4,417
KNRV. St. s. M. E. Luckenbach. 439
JLKN. *Sch. Old Dominion... 1,802
KPSL. St. s. Pleiades..... 3,753
JSCG. *Sch. R. R. Thomas.... 1,393
JSCB. *Sch. San Joaquin..... 1,551
KQCJ. St. s. San Mateo..... 2,926
JTHF. *Sch. Solitaire..... 1,515
KVCF. St. s. S. V. Luckenbach. 3,636
JHGV. *Sch. Undaunted..... 1,768
JTLR. *Sch. Washington..... 1,724
KJWN. *Sch. West Point..... 1,213
KBNQ. *Sch. William H. Macy. 2,163

M. P. Smith & Sons Co.,
116 Broad st.,
New York, N. Y.:
KRSP. Sch. Fairfield..... 564
KJRT. Sch. Gladys..... 726
LBGJ. Sch. Melbourn P. Smith. 650

McAllister Bros.,
109 Broad st.,
New York, N. Y.:
KGMP. St. s. C. W. Morse..... 509
KGJP. St. p. Iroquois..... 1,652
KGML. St. s. McAllister..... 140

McCann, Henry,
Huntington, N. Y.:
HKPF. Sch. Jonathan Cone.... 122
HLCG. Sch. Julia A. Berkele... 168

McQuesten, Frank B.,
27 Kilby st.,
Boston, Mass.:
LBGR. Sch. Barbara..... 838
KVCB. Sch. Theoline..... 981

McWilliams, Charles E.,
1 Broadway,
New York, N. Y.:
KGSF. St. s. Battler..... 153
KSMC. Sch. Liberty..... 1,587
JTND. St. s. Mabel L. Phillips. 860
KRCM. St. s. Vigilant..... 226

Mahogany Lumber & Transportation Co.,
Nogales, Ariz.:
KLMB. Sch. Freddie Hencken. 500
KTHP. Sch. General Whiting.. 490

Maine Central R. R. Co.,
Portland, Me.:
LBVP. St. s. Mousehead..... 677
KRTV. St. s. Norumbega..... 304
LDBG. St. s. Rangeley..... 652
KDJF. St. s. Sappho..... 275

Maine Transportation Co.,
114 State st.,
Boston, Mass.:
JVMN. Sch. Helen Montague... 470
JTLQ. Sch. R. Bowers..... 435
JLQC. Sch. Roger Drury..... 360

Mallory S. S. Co.,
Pier 36, North River,
New York, N. Y.:
KBQR. St. s. Alamo..... 2,942
KWJN. St. s. Brazos..... 6,399
JTKC. St. s. Colorado..... 2,764
KDFC. St. s. Comal..... 2,934

NAMES, ALPHABETICALLY ARRANGED, AND POST-OFFICE ADDRESSES OF MANAGING OWNERS OF TWO OR MORE MERCHANT VESSELS HAVING SIGNAL LETTERS, WITH RIGS, NAMES, AND GROSS TONNAGES OF VESSELS—Continued.

Mallory, S. S. Co.—Continued.
KJHD. St. s. Concho..... 3,724
KRFN. St. s. Denver..... 4,549
KBNT. St. s. Lampasas..... 2,942
KDSM. St. s. Nueces..... 3,367
JSDV. St. s. Rio Grande..... 2,556
KGNS. St. s. Sabine..... 3,328
KSRV. St. s. San Jacinto..... 6,069
JVSF. St. s. San Marcos..... 2,839
JTKB. St. s. Santiago..... 2,358

Marshall, Thomas J.,
Seaford, Del.:
KNPD. Sch. Jennie D. Bell.... 194
LCDM. Sch. Reedville..... 235

Martin, Louis,
New York N. Y.:
JWPH. Sch. Daylight..... 660
KLTQ. Sch. Margaret B. Roper. 414

Maryland, Delaware & Virginia R. R. Co.,
Pier 1, Pratt st.,
Baltimore, Md.:
KRLS. St. s. Calvert..... 889
KMBD. St. s. Potomac..... 763

Matheson Fisheries Co.,
Seattle, Wash.:
JWMR. Sch. Fanny Dutard... 265
JWQC. Sch. Maid of Orleans... 180

Matson Navigation Co.,
Hansford Bldg.,
268 Market st.,
San Francisco, Cal.:
KPWC. Bk. Andrew Welch.... 903
JTSM. Sch. Annie Johnson..... 1,049
KQRD. Sv. s. Enterprise..... 2,675
KVFD. St. s. Hilonian..... 2,921
KPVW. St. s. Hyades..... 3,753
KWMR. St. s. Lurline..... 5,928
KQCG. Bk. R. P. Rithet..... 1,097
LBHF. St. s. Wilhelmina..... 6,974

May, George, Estate of,
Delaware ave. and Lombard st.,
Philadelphia, Pa.:
KBJG. Sch. Lewis K. Cottingham..... 524
KHWQ. Sch. Robert A. Snyder. 375

May, William C.,
500 South Delaware ave.,
Philadelphia, Pa.:
KCPN. Sch. A. and M. Carlisle. 350
KBMJ. Sch. John H. May..... 363
KJDP. Sch. Millie R. Bohannan. 696
LCKJ. William C. May..... 710

Megee, Charles T.,
135 South Second st.,
Philadelphia, Pa.:
KGJM. Sch. Charles K. Schull.. 884
JWCP. Sch. David Baird..... 665

Merchant, Orlando,
Gloucester, Mass.:
KWDS. Sch. Clintonia..... 147
KLBM. Sch. Harvard..... 112
LBMN. Sch. Stiletto..... 136

Mercantile Trust & Deposit Co.,
Calvert and German sts.,
Baltimore, Md.:
LBTG. St. s. City of Baltimore. 2,379
LBTM. St. s. City of Norfolk.. 2,379

Merchants & Miners' Transportation Co.,
Light and German sts.,
Baltimore, Md.:
JVMG. St. s. Alleghany..... 1,704
HBMG. St. s. Aries..... 832
JVNR. St. s. Berkshire..... 2,014

Merchants & Miners' Transportation Co.—Continued.
JWBH. St. s. Cretan..... 2,350
KGDQ. St. s. Dorchester..... 2,537
KJLW. St. s. Essex..... 3,018
JPRK. St. s. Frederick..... 1,872
KLTC. St. s. Gloucester..... 2,541
KPSF. St. s. Grecian..... 2,827
KMHN. St. s. Howard..... 3,581
KGVF. St. s. Indian..... 2,110
JKTD. St. s. Itasca..... 1,416
KNFH. St. s. Juniata..... 3,465
KNWB. St. s. Kershaw..... 2,599
JSPT. St. s. Lexington..... 2,092
JTMH. St. s. Merrimack..... 2,546
KPBJ. St. s. Nantucket..... 2,599
JLSC. St. s. New Orleans..... 1,564
KTMS. St. s. Nonpareil..... 167
KTGJ. St. s. Ontario..... 3,099
KDVH. St. s. Parthian..... 2,062
JWNG. St. s. Persian..... 2,677
KLVM. St. s. Powhatan..... 2,898
JWRL. St. s. Quantico..... 2,676
KVSW. St. s. Tuscan..... 2,415

Merritt & Chapman Derrick & Wrecking Co.,
17 Battery Place,
New York, N. Y.:
LBJD. St. s. Chancellor..... 383
LBKJ. St. s. Commissioner.... 403
KLNR. Sch. F. R. Sharp..... 199
KJBS. Sch. Henry Seymour.... 169
KPML. St. s. I. J. Merritt..... 359
KDBS. Sch. John Hagerty..... 335
KQJF. Sch. John W. Chittenden 235
JSBQ. Sch. Josephus..... 1,406
KWBH. St. s. Relief..... 828
KPBN. St. s. Rescue..... 537

Metropolitan S. S. Co.,
Pier 9, North River,
New York, N. Y.:
KWGD. St. s. Harvard..... 3,737
KWBR. St. s. Yale..... 3,731

Miller, Alfred J.,
17 Exchange Place,
Providence, R. I.:
KHBN. Sch. Altana M. Jagger. 132
KJTM. Sch. Charlotte W. Miller. 295
KLFN. Sch. Harriet C. Whitehead..... 222
JPDN. Sch. Pochasset..... 254

Miller Salvage Co.,
Honolulu, Hawaii:
KQBF. St. s. James Makee..... 301
KBDR. Sch. Sailor Boy..... 328

Miller, S. B., & Co.,
7 Fulton Fish Market,
New York, N. Y.:
KSWL. Sch. Lady Elgin..... 75
KTNM. Sch. Mary P. Mosquita. 85

Minott, Chas. V., Jr.,
Phippsburg, Me.:
KQVG. Sch. Ada F. Brown.... 1,456
KMNW. Sch. Frances M..... 1,220

Moran Towing & Transportation Co.,
17 Battery place,
New York, N. Y.:
KVPW. St. s. Edmund Moran.. 102
KRWF. St. s. Eugene F. Moran 164
KSBM. St. s. Julia C. Moran.... 164
LCQB. St. s. M. Moran..... 256

Mugan, William G.,
Merchants' Exchange Bldg.,
431 California st.,
San Francisco, Cal.:
KHRB. Sch. Azalea..... 344
KMLT. Sch. Maweema..... 453
KNDS. Sch. Wawona..... 468

Munn, F. W.,
311½ Walnut st.,
Philadelphia, Pa.:
KPBF. St. s. Boxer..... 216
KGVD. St. s. Mars..... 278
KQMR. St. s. Prudence..... 292
KPBG. St. s. Teaser..... 216
JTGK. Sch. Yemassee..... 1,257
JPCS. Sch. Harrisburg..... 1,283

Murchie, John G.,
Calais, Me.:
JPKC. Sch. G. M. Porter..... 143
JPTM. Sch. Maggie Todd..... 136
JMFR. Sch. Odell..... 141
HRLW. Sch. Samuel Castner, jr 239
JMDH. Sch. Seth W. Smith.... 198

Naknek Packing Co.,
75 Main st.,
San Francisco, Cal.:
JPQB. Bk. B. P. Cheney..... 1,322
KJVM. Bk. Pactolus..... 1,673
JSQD. Shp. Sintram..... 1,656

Nantasket Beach Steamboat Co.,
Rowe's Wharf,
Boston, Mass.:
KWPT. St. p. Betty Alden.... 775
KJQL. St. p. May Flower..... 778
KMHG. St. p. Myles Standish.. 700
KRPN. St. p. Nantasket..... 739
KTCL. St. p. Old Colony..... 741
LCJK. St. p. Rose Standish.... 993
KVHF. St. p. South Shore..... 874

National Dredging Co.,
Ninth and Shipley sts.,
Wilmington, Del.:
KRDJ. St. s. Anna W..... 204
KPRB. St. s. Gerry..... 273

National S. S. Co.,
Crocker Bldg.,
San Francisco, Cal.:
KQTD. St. s. Arctic..... 392
KNJD. St. s. Brunswick..... 512
KMVQ. St. s. Coquille River... 415
KFBP. St. s. Noyo..... 316

Nehalem & South Coast Transportation Co.,
Astoria, Oreg.:
LCBW. Ga. s. Patsy..... 155
LBWH. Ga. s. Tillamook..... 281

New Bedford, Marthas Vineyard & Nantucket Steamboat Co.,
7 Commercial st.,
New Bedford, Mass.:
KJCG. St. p. Gay Head..... 701
KDJN. St. p. Nantucket..... 629
LBTK. St. s. Sankaty..... 677
KRWJ. St. p. Uncatena..... 652

New England Coal & Coke Co.,
601 Shawmut Bank Bldg.,
Boston, Mass.:
KSRH. Sch. Annie..... 1,098
KSVM. Sch. Beattie..... 1,117
KHSB. St. s. Boswell..... 311
KSCT. Sch. Emilie..... 1,069
KWHT. St. s. Everett..... 5,107
KWFL. St. s. Gwalia..... 415
KCDG. Sch. Harvard..... 1,603
KSLP. Sch. Hattie..... 1,286
KWLH. St. s. Malden..... 5,107
KWLV. St. s. Melrose..... 5,107
KHMV. St. s. Murrell..... 311
LCGB. St. s. Newton..... 5,194

New England Fish Co.,
Portland, Me.:
KRWC. St. s. Kingfisher..... 263
KVGW. St. s. Manhattan..... 291
KNGD. St. s. New England.... 230

New England S. S. Co.,
New Haven, Conn.:
KTDG. St. s. Boston..... 3,626
KLWV. St. s. City of Lowell... 2,975
JVLM. St. p. City of Worcester. 2,489
KWPJ. St. p. Commonwealth.. 5,980
KLDH. St. s. Maine..... 2,395
KMQC. St. s. Mohawk..... 2,783
KMRC. St. s. Mohegan..... 2,783
KNQL. St. s. Naugatuck..... 1,113
KWJH. St. s. New England.... 417
KLFC. St. s. New Hampshire.. 2,395
KWDL. St. s. New Haven..... 2,930
KVGT. St. s. Pequonnock..... 2,930
KBDV. St. p. Pilgrim..... 3,483
KHQS. St. p. Plymouth..... 3,770
KLWJ. St. p. Priscilla..... 5,292
KTQP. St. p. Providence..... 4,305
KGJQ. St. p. Puritan..... 4,593
KLGF. St. s. Richard Peck.... 2,906

New York, New Haven & Hartford R. R. Co.,
New Haven, Conn.:
KGNP. St. s. Express..... 945
KGLD. St. s. Transfer No. 10.. 217
KSWQ. St. s. Transfer No. 16.. 268
KTBJ. St. s. Transfer No. 17... 268
KTBV. St. s. Transfer No. 18... 268
KVDB. St. s. Transfer No. 19... 270
KVDC. St. s. Transfer No. 20... 270

New York, Ontario & Western Railway Co.,
Weehawken, N. J.:
KWGP. Sch. Cadosia..... 756
KMTP. Sch. Ellenville..... 858
KMJF. Sch. Forest Belle..... 1,333
KMSW. Sch. Liberty..... 856
KWMS. St. s. Ontario..... 415
KWHS. Sch. Sidney..... 745
KWDM. Sch. Smyrna..... 741
KWMT. St. s. Western..... 415
JRSN. Sch. Western Belle..... 1,097

New York, Philadelphia & Norfolk R. R. Co.,
26 South Fifteenth st.,
Philadelphia, Pa.:
LBMD. St. s. Cape Charles..... 296
KSRQ. St. s. Crisfield..... 236
KQGF. St. s. Delmar..... 294
KWDP. St. s. Maryland..... 1,369
KGNQ. St. s. New York..... 770
KCVS. St. s. Norfolk..... 211
LBGQ. St. s. Parksley..... 296
KQFM. St. s. Pennsylvania... 1,352
KVSJ. St. s. Pocomoke..... 293
KDMQ St. s. Portsmouth..... 214
KPVC. St. s. Salisbury..... 284

New York R. R. & Terminal Co.,
JWDL. St. p. Mohawk..... 1,414
KGJP. St. p. Iroquois..... 1,652

New York, Susquehanna & Western Coal Co.,
Jersey City, N. J.:
KHLS. Sch. Edgewater..... 864
KMRP. Sch. Hackensack..... 875
KMSJ. Sch. Hawthorne..... 680
KSVW. Sch. Marion..... 693
KHLG. Sch. Oakland..... 926
KMSC. Sch. Passaic..... 875
KHCN. Sch. Riverside..... 863
KMPF. Sch. Stroudsburg..... 693

New York & Baltimore Transportation Line,
Baltimore, Md.:
KPTN. St. s. Chesapeake..... 1,101
KMVT. St. s. City of Philadelphia..... 542
KPTL. St. s. Manna-Hata..... 1,103
KPLJ. St. s. Porto Rico..... 1,257

NAMES, ALPHABETICALLY ARRANGED, AND POST-OFFICE ADDRESSES OF MANAGING OWNERS OF TWO OR MORE MERCHANT VESSELS HAVING SIGNAL LETTERS, WITH RIGS, NAMES, AND GROSS TONNAGES OF VESSELS—Continued.

New York & Cuba Mail S. S. Co.,
Pier 14, East River,
New York, N. Y.:

KVRH. St. s. Comport	180
KQRN. St. s. Esperanza	4,702
KVST. St. s. Havana	6,391
KNPV. St. s. Matanzas	3,094
KVMD. St. s. Mesina	148
KVJR. St. s. Mexico	6,207
KQVM. St. s. Monterey	4,702
KQFG. St. s. Morro Castle	5,004
KWDB. St. s. Saratoga	6,391
KHLT. St. s. Seguranca	4,033
KCVD. St. s. Seneca	2,729
KHSN. St. s. Vigilancia	4,115

New York & Hastings Steam Boat Co.,
41 Park Row,
New York, N. Y.:

KSGW. St. s. Amackassin	266
KVSM. St. s. Knickerbocker	310

New York & Porto Rico Steamship Co.,
11 Broadway,
New York, N. Y.:

KTSJ. St. s. Berwind	2,589
KMTB. St. s. Carolina	5,017
KQGB. St. s. Coamo	4,384
LBSV. St. s. Corozal	3,063
LCHM. St. s. Isabela	3,063
KVFL. St. s. Massapequa	3,193
LBTC. St. s. Montoso	3,063
KRJG. St. s. Pathfinder	2,792
KPJD. St. s. Ponce	3,503
KLHW. St. s. Ramos	843
KPNW. St. s. San Juan	3,503
KNRW. St. s. Santurce	1,836
KTWV. St. s. Vasco	298
LCTB. St. s. Lorenzo	3,063

New York Central & Hudson River Railroad Co.
2 Beaver St.,
New York, N. Y.:

KVQN. St. s. New York Central No. 5	410
LBPR. St. s. New York Central No. 27	231

Nicholson, Thomas M.,
Bucksport, Me.:

KQRC. Sch. Elizabeth N	138
KJFW. Sch. Gladiator	112
KLFM. Sch. Hiram Lowell	127
KPFT. Sch. T. M. Nicholson	128
JQWR. Sch. William Matheson	111

Norfolk & Washington Steamboat Co.,
Seventh Street Wharf,
Washington, D. C.:

KSQP. St. s. Newport News	1,535
LBTF. St. s. Northland	2,055
KWSM. St. s. Southland	2,081

North Alaska Salmon Co.,
110 Market st.,
San Francisco, Cal.:

KCSW. Bk. George Curtis	1,837
KPLH. Sch. Henry Wilson	499
KLHM. Bk. Olympic	1,409
JQCH. Ship. Oriental	1,688
JTFB. Ship. Standard	1,534

North America S. S. Co.,
Duluth, Minn.:

KJFH. St. s. America	2,171
KJFC. St. s. Brazil	2,186

North Pacific S. S. Co.,
Wm. H. Thornley, agent,
San Francisco, Cal.:

KQDS. St. s. Eureka	754
KSVR. St. s. F. A. Kilburn	997
JPHT. St. s. Geo. W. Elder	1,709
JVTN. St. s. Roanoke	2,354
KQGC. St. s. Santa Clara	1,588

Northwestern Fisheries Co.,
Lowman Bldg.,
Seattle, Wash.:

JVGB. Shp. A. J. Fuller	1,848
KBVT. Shp. Benj. F. Packard	2,156
JWPQ. Shp. Charles E. Moody	2,003
JTNM. Bk. Guy C. Goss	1,572
JKPM. Bk. Harvester	754
JRLF. Sch. J. D. Peters	1,085
JQDN. Shp. St. Paul	1,893

Norwich & New York Propeller Co.,
New London, Conn.:

KLJC. St. s. Chelsea	564
KGFN. St. s. Thames	447

Ocean Barge & Tug Co.,
268 Market st.,
San Francisco, Cal.:

JSFW. Bk. Amy Turner	991
JSWR. Bk. Gerard C. Tobey	1,459

Ocean Freight Line (Inc.),
Wilmington, Del.:

LCJF. St. s. Bayamon	2,551
LCFS. St. s. Borinquen	2,551
LCFT. St. s. Grayson	2,551
LCJB. St. s. Yaguez	2,551

Ocean S. S. Co.,
Pier 56, North River,
New York, N. Y.:

KTFN. St. s. City of Atlanta	5,433
JVBF. St. s. City of Augusta	2,869
KTBS. St. s. City of Columbus	5,433
KSLD. St. s. City of Macon	5,311
KRPQ. St. s. City of Memphis	5,252
LBKQ. St. s. City of Montgomery	5,425
LBKR. St. s. City of St. Louis	5,425
KWGQ. St. s. City of Savannah	5,654
KVNL. St. s. General G. M. Sorrel	169
JWVM. St. s. Nacoochee	2,680
KSTD. St. s. William M. Wadley	154

Oceanic S. S. Co.,
68 Clay st.,
San Francisco, Cal.:

KQHP. St. s. Sierra	5,989
KQLV. St. s. Sonoma	6,279
KQML. St. s. Ventura	6,282

Old Dominion S. S. Co.,
Pier 25, North River,
New York, N. Y.:

KNWT. St. s. Hamilton	3,723
KLVJ. St. s. Jamestown	2,898
KPCM. St. s. Jefferson	3,723
LBSP. St. s. Madison	3,734
KPFQ. St. p. Mobjack	610
KSGN. St. s. Monroe	4,704
KNBV. St. s. Princess Anne	3,629

Olson & Mahony,
Fife Bldg.,
1 Drumm st.,
San Francisco, Cal.:

KRVL. Sch. Andy Mahony	566
JVPK. Sch. Annie Larsen	376
KPQH. Sch. Sehome	680
KVQB. St. s. Washington	539
KRHN. Sch. Wm. F. Garms	1,094
JVDM. Bkn. Wrestler	470
LCSJ. St. s. Oliver J. Olson	1,881

Olson & Mahony Co.,
Fife Bldg.,
1 Drumm st.,
San Francisco, Cal.:

KWGS. St. s. Olson & Mahony	1,497

Olson & Mahony S. S. Co.,
Fife Bldg.,
1 Drumm st.,
San Francisco, Cal.:

KVQW. St. s. Jim Butler	642
KWRT. St. s. Carlos	865
KVFB. St. s. Thomas L. Wand	657
KSWH. St. s. Westerner	601

P. Dougherty Co.,
Gay and Lombard sts.,
Baltimore, Md.:

LCDW. Sch. Alabama	881
KWPS. St. s. Albatross	286
KSGD. St. s. Defiance	154
KTGC. Sch. Dendron	592
LCQP. Sch. Maine	1,110
LBSQ. Sch. Monocacy	973
KWRQ. Sch. Nanticoke	771
KTBD. Sch. Norfolk	589
KWRF. Sch. Potomac	823
KWQF. St. s. Resolute	294
KWLR. Sch. Severn	780
KTRM. Sch. Somerset	629
KTNH. Sch. Worcester	625

Pacific-Alaska Nav. Co.,
Portland, Oreg.:

KNSW. St. s. Admiral Farragut	2,141
KNMV. St. s. Yukon	1,238

Pacific Coast Co.,
10 Wall st.,
New York, N. Y.:

JVRN. St. s. City of Puebla	2,623
KHLJ. St. s. City of Seattle	1,411
KCPL. St. s. City of Topeka	1,057
KMNJ. St. s. Curaçao	1,503
KVPJ. St. s. Delhi	986
KQGJ. St. s. Eureka	2,122
KWFN. St. s. Governor	5,250
KQRT. St. s. Meteor	2,301
JVDT. St. s. Montara	2,562
KVTF. St. s. President	5,218
KNJF. St. s. Senator	2,409
KRLV. St. s. Spokane	2,036
KPTD. St. s. Tampico	2,133
JVKF. St. s. Umatilla	3,069

Pacific Coast S. S. Co.,
Santa Marina Bldg.,
112 Market st.,
San Francisco, Cal.:

LDCH. St. s. Congress	7,985
KCMT. St. s. Coos Bay	544
JVWG. St. s. Queen	2,727
JTGP. St. s. State of California	2,266

Pacific Coast & Norway Packing Co.,
412 Colman Block,
Seattle, Wash.:

HLTC. Bk. Kate Davenport	1,248
KTGF. St. s. Toledo	211

P. L. Transportation Co.,
216 Pine st.,
San Francisco, Cal.:

KRPD. St. s. Prentiss	406
KWFG. St. s. William H. Murphy	923

Pacific Mail S. S. Co.,
870 Market st.,
San Francisco, Cal.:

JMBP. St. s. Acapulco	2,572
KTML. St. s. Arabs	155
KPWD. St. s. Aztec	3,508
KPWF. St. s. Barracouta	2,152
KNLT. St. s. China	5,060
JNTF. St. s. City of Panama	1,490
JSWK. St. s. City of Para	3,532
JRMP. St. s. City of Sydney	3,016
KJNP. St. s. Costa Rica	1,783
KNFB. St. s. Izabal	203
KRNC. St. s. Korea	11,276

Pacific Mail S. S. Co.—Continued,

KSWC. St. s. Manchuria	13,638
KSTH. St. s. Mongolia	13,638
JTVP. St. s. Newport	2,735
JMQL. St. s. Pennsylvania	3,343
KLJD. St. s. Peru	3,528
JWDV. St. s. San Jose	2,080
JWHL. St. s. San Juan	2,076
KRWG. St. s. Siberia	11,284

Pacific Shipping Co.,
112 Market st.,
San Francisco, Cal.:

KPWB. Sch. Americana	900
KNVS. Sch. Manila	731
KRPG. Sch. Polaris	790

Pacific States Trading Co.,
San Francisco, Cal.:

JVQH. Sch. Bertha Dolbeer	242
KLJQ. Sch. Ottilie Fjord	261

Pacific Steam Whaling Co.,
510 California st.,
San Francisco, Cal.:

JWGB. St. s. Beluga	508
KBHN. St. s. Narwhal	523
KBPJ. St. s. Thrasher	671

Palmer fleet,
25 Central st.,
Boston, Mass.:

KRFS. Sch. Baker Palmer	2,792
KSLV. Sch. Dorothy Palmer	2,872
KSPW. Sch. Elizabeth Palmer	3,065
KWCN. Sch. Fannie Palmer	2,233
KWSD. Sch. Fuller Palmer	3,060
KTMN. Sch. Harwood Palmer	2,885
KTLM. Sch. Jane Palmer	3,138
KQGM. Sch. Maude Palmer	1,745
KRLN. Sch. Prescott Palmer	2,811
KQPV. Sch. Rebecca Palmer	2,556
KTBH. Sch. Singleton Palmer	2,859

Panama R. R. Co.,
24 State st.,
New York, N. Y.:

KBDJ. St. s. Advance	2,604
KDNC. St. s. Alliance	3,905
KRNT. St. s. Ancon	9,606
KDBG. St. s. Bolivar	234
KRSV. St. s. Cristobal	9,606

Parker, James W.,
Portland, Me.:

JDGF. Sch. Henrietta Simmons	228
HPKV. Sch. Oakes Ames	254
KQNT. Sch. Seguin	405

Parkhurst, Hugh,
Gloucester, Mass.:

KDQP. Sch. Arthur D. Story	103
KDTB. Sch. Senator Saulsbury	107
KMFN. Sch. Speculator	110

Paul, C. C., & Co.,
Frederick and Pratt sts.,
Baltimore, Md.:

KMLN. Sch. Bayard Hopkins	269
KLSF. Sch. James H. Hargrave	184
KJCP. Sch. The Josephine	639

Pedersen, L. A.,
47 Henry st.,
San Francisco, Cal.:

JTGD. Shp. McLaurin	1,374
JTKN. Bk. Paramita	1,582

Pendleton, F. C.,
Isleboro, Me.:

JWRM. Sch. Charlotte T. Sibley	376
JWLK. Sch. F. C. Pendleton	408
JQPV. Sch. Henry R. Tilton	492
KQDP. Sch. Pendleton Satisfaction	524
KBLQ. Sch. Scotia	406

NAMES, ALPHABETICALLY ARRANGED, AND POST-OFFICE ADDRESSES OF MANAGING OWNERS OF TWO OR MORE MERCHANT VESSELS HAVING SIGNAL LETTERS, WITH RIGS, NAMES, AND GROSS TONNAGES OF VESSELS—Continued.

Pendleton, Fielda S.,
150 Pearl st.,
New York, N. Y.:
KJGV. Sch. Aetna..... 350
KQJL. Sch. Edward T. Stotesbury 1,446
KSCJ. Sch. Alice L. Pendleton. 696
KFBR. Sch. Blanche H. King.. 1,156
KSCN. Sch. Brina P. Pendleton 933
KGWD. Sch. Frederick Roessner..... 406
JNFG. Sch. Ella M. Storer..... 449
KCLS. Sch. Elizabeth Gilbert.. 576
KBGM. Sch. Emma F. Angell.. 862
JVQT. Sch. Gen'l Adelbert Ames 476
KBPL. Sch. Harold C. Beecher. 363
KQJL. Sch. Blanche C. Pendleton..... 1,446
KBCM. Sch. John R. Penrose.. 455
JWHB. Sch. M. V. B. Chase..... 457
KGVC. Sch. Mark Pendleton... 534
JVKN. Sch. Mary E. Morse..... 644
KLWH. Sch. Mary E. H. G. Dow 1,264
KGPJ. Bk. Matanzas..... 1,028
KFBM. Sch. Mount Hope..... 1,105
KVQC. Sch. Pendleton Sisters.. 999
KDLR. Sch. R. P. Pendleton.. 1,124
JVNT. Sch. Woodward Abrahams..... 744

Peninsular & Occidental S. S. Co.,
Exchange Bldg.,
New Haven, Conn.:
KDOQ. St. s. Mascotte..... 884
KNGB. St. s. Miami..... 1,741
KDQR. St. s. Olivette..... 1,678

Penn Gas Coal Co.,
222 South Third st.,
Philadelphia, Pa.:
KTHB. Sch. Charles F. Prichard..... 861
KPQM. *Sch. Elk Garden 847
KTLS. Sch. George R. Stetson. 675
KPTF. *Sch. Hampshire..... 830
KTGD. Sch. Horace A. Allyn.. 859
LCWT. Sch. Irwin..... 1,304

Pennsylvania Coal Co.,
50 Church st.,
New York, N. Y.:
KHFW. St. s. Daniel Willard .. 361
KVLP. Sch. Pittston..... 466
KPTC. Sch. Scranton 489

Pennsylvania R. R. Co.,
109 West st.,
New York, N. Y.:
KVIJ. St. s. P. R. R. No. 5..... 186
KVMC. St. s. P. R. R. No. 10.... 186
KVMF. St. s. P. R. R. No. 14... 186

Pennsylvania R. R. Co.,
Perth Amboy, N. J.:
KTDM. St. s. P. R. R. No. 32.. 201
LBSM. St. s. P. R. R. No. 35.... 375

Pennsylvania R. R. Co.,
Philadelphia, Pa.:
KTGM. St. s. P. R. R. No. 4... 12_1

Percy, Samuel R.,
Bath, Me.:
KRPC. Sch. Cora F. Cressy..... 2,499
LCMH. Sch. Dustin G. Cressy.. 862
KTGN. Sch. Grace A. Martin... 3,129
KQSH. Sch. Martha P. Small.. 2,178
LBHG. Sch. Wyoming..... 3,730

Percy & Small,
Bath, Me.:
KSHP. Sch. Florence M. Penley 1,154
KPRJ. Sch. Helen W. Martin.. 2,265
KVDQ. Sch. Robert P. Murphy 697

Philadelphia & Gulf S. S. Co.,
505 La Fayette Bldg.,
Philadelphia, Pa.:
KNCS. St. s. Evelyn..... 1,963
KPFJ. St. s. Mae..... 2,103

Philadelphia Trust, Safe Deposit & Insurance Co.,
415 Chestnut st.,
Philadelphia, Pa.:
LCFD. St. s. F. J. Lisman..... 2,294
LCFG. St. s. M. E. Harper..... 2,294
LCDB. St. s. Penobscot..... 2,294
LCDF. St. s. Seaconnet..... 2,294

Pigeon Hill Granite Co.,
Pigeon Cove, Mass.:
KMQT. Sch. George R. Bradford..... 142
KNRF. St. s. Wm. H. Moody.. 259

Pike, Bion M.,
Lubec, Me.:
JRPK. Sch. Centennial..... 115
KHVD. Sch. Fred B. Balano... 263

Port Blakeley Mill Co.,
16 California st.,
San Francisco, Cal.:
KPTQ. Sch. Bainbridge..... 566
KRWT. Sch. Blakely..... 751

Propeller Towboat Co.,
Savannah, Ga.:
KHWJ. St. s. Jacob Paulsen... 97
KMCW. St. s. Wm. F. McCauley 149

Providence, Fall River & Newport Steamboat Co.,
139 Dyer st.,
Providence, R. I.:
HDWK. St. p. City of Newport. 561
KFGD. St. p. Mount Hope..... 880

Puget Sound Commercial Co.,
Port Gamble, Wash.:
KRMN. Sch. Camano..... 730
KRBQ. Sch. Gamble..... 726
KMLV. Sch. Okanogan..... 721
KHWD. Sch. Spokane..... 639

Puget Sound Tug Boat Co.,
Pioneer Bldg.,
Seattle, Wash.:
KWLP. St. s. Goliah..... 414
JSPL. St. s. Richard Holyoke.. 181

Randall, William H.,
Care J. S. Emery & Co. (Inc.),
114 State st.,
Boston, Mass.:
KSRJ. Sch. Eleanor F. Bartram 1,114
KSWD. Sch. Frontenac..... 1,704

Reading Company,
Twelfth and Market sts.,
Philadelphia, Pa.:
KNQJ. Sch. Ashland..... 901
KTJC. Sch. Barry..... 954
KMNP. Sch. Bast..... 693
KNHB. Sch. Bear Ridge..... 910
KHBQ. Sch. Beechwood..... 841
KWJC. St. s. Bern..... 224
KRLW. Sch. Bethayres..... 955
KQWM. Sch. Brookside..... 841
KNHQ. Sch. Buck Ridge..... 915
KVPD. Sch. Cacoosing..... 721
KRGV. St. s. Carlisle..... 644
KMWJ. St. s. Catawissa..... 558
KWNL. Sch. Cleona..... 956
KWLT. Sch. Cocalico..... 956
KPCH. Sch. Coleraine..... 954
KSVL. St. s. Conestoga..... 617
KWJR. Sch. Conewago..... 956
KTPH. Sch. Cumru..... 1,780

Reading Company—Continued.
KMGF. Sch. Draper..... 855
KNJS. Sch. Eagle Hill..... 911
KNPH. Sch. Enterprise..... 901
KPMC. Sch. Ephrata..... 954
KNLG. Sch. Franklin..... 910
LCQT. St. s. Germantown..... 619
KPJQ. St. s. Gettysburg..... 557
KMGJ. Sch. Glendower..... 855
KMNH. Sch. Hammond..... 693
KHQN. Sch. Henry Clay..... 841
KRPH. Sch. Herndon..... 1,763
KNGF. Sch. Indian Ridge..... 910
KGTW. St. s. International ... 400
KQWL. Sch. Kimberton..... 955
KPGS. Sch. Knickerbocker.... 954
KHCW. Sch. Kohinoor..... 841
KRHW. Sch. Langhorne..... 955
LCNG. *Sch. Leesport..... 963
KTMC. St. s. Lenape..... 637
KMGN. Sch. Lincoln..... 855
KRFD. Sch. Logan..... 955
KPGC. St. s. Lykens..... 628
KWGC. Sch. Macungie..... 956
KMGH. Sch. Mahanoy..... 855
KVCQ. Sch. Manatawny..... 721
KRCJ. Sch. Manheim..... 955
KNFV. Sch. Maple Hill..... 911
KPDN. Sch. Marion..... 954
KMFV. Sch. Merriam..... 855
KTQP. Sch. Mingo..... 954
KTNG. Sch. Molino..... 954
KPBL. Sch. Monitor..... 955
KVCD. St. s. Monocacy..... 617
KVNF. Sch. Neshaminy..... 721
KNFC. Sch. Oak Hill..... 910
KTBF. Sch. Oley..... 1,780
LDBT. Sch. Onteiaunee..... 739
KPJH. Sch. Paxinos..... 954
KPMT. Sch. Paxtang..... 954
KQVD. St. s. Penllyn..... 137
LCVH. Sch. Pennypack 739
KNQV. Sch. Phoenix..... 901
LCRG. Sch. Pickering..... 739
KVFP. Sch. Pocopson..... 721
KMGC. Sch. Preston..... 855
KMLS. Sch. Richardson..... 693
KQVP. Sch. Robesonia..... 955
KQTM. Sch. Rutherford..... 955
KRQQ. Sch. Saucon..... 955
KHTG. Sch. St. Nicholas..... 841
KGVQ. Sch. Schuylkill..... 841
KNMF. Sch. Silver Brook..... 904
LCWR. Sch. Skippack 739
KTGH. Sch. Spring..... 1,780
KMFW. Sch. Suffolk..... 855
KNVF. St. s. Swatara..... 625
LCQK. Sch. Tabor 963
KVDR. Sch. Tamanend..... 721
KMPJ. St. s. Tamaqua..... 564
LCPQ. Sch. Temple..... 963
KMND. Sch. Thornaston..... 693
LCTK. Sch. Tohickon..... 739
KVDH. Sch. Tulpehocken..... 721
KNHS. Sch. Tunnel Ridge..... 911
KPDG. St. s. Valley Forge..... 558
KWLM. Sch. Wiconisco..... 956
KSVB. St. s. Wyomissing..... 222
LCMK. *Sch. Yardley..... 963

Red Salmon Canning Co.,
73 Main st.,
San Francisco, Cal.:
KQBR. St. s. Lehua..... 176
KHPV. Bk. St. Katherine..... 1,201

Reid, W. C.,
Eagle and Provost sts.,
Brooklyn, N. Y.:
JVWF. Sch. Abbie C. Stubbs.. 345
KBSL. Sch. Charles C. Lister.. 280
KSQB. Sch. Georgia D. Jenkins 471
KRWQ. Sch. Madeleine..... 463
KCRV. Sch. Nettie Shipman... 338
KHGR. Sch. Sedgwick..... 605
KJDQ. Sch. William H. Sumner 572

River & Harbor Transportation Co.,
Care of Long Island R. R.,
Long Island City, N. Y.:
KPDH. St. s. Syosset..... 176
KGHV. St. s. Wrestler..... 198
KFHV. St. s. Gladiator..... 163

Roberts, John P.,
New York, N. Y.:
KJFT. St. s. Observation..... 122
KHNV. St. s. Tourist..... 260

Rockland-Rockport Lime Co.,
Rockland, Me.:
HFNV. Sch. Ella F. Crowell... 104
KQJB. St. s. Fred E. Richards. 357
HJVG. Sch. Helen..... 149
KMWH. Sch. John J. Perry..... 152
KHSQ. Sch. Morris and Cliff... 132
KQHN. Sch. Number One..... 1,120
KQJD. Sch. Number Two..... 1,120
KQDC. Sch. Number Three... 1,120
KQLD. Sch. Number Four..... 1,120
KQLS. Sch. Number Five..... 1,120
KQPN. Sch. Number Six..... 1,120
KWHR. Sch. No. Seven..... 957
JTLH. Sch. Warren B. Potter.. 368

Rockport Granite Co.,
Rockport, Mass.:
KHFM. Slp. Albert Baldwin... 123
KBGL. Sch. Herbert..... 114

Rogers & Webb,
Boston, Mass.:
LCNP. Sch. Edwin C. Farrar.. 556
KJGH. Sch. Ella L. Davenport. 543
KDHW. Sch. Samuel Dillaway 739

Rowe, Henry C.
New Haven, Conn.:
KDMB. St. s. H. C. Rowe & Co. 500
KBQC. St. s. Henry C. Rowe.. 220

Rufus Deering Co.,
Portland, Me.:
KWCP. Sch. Antionett..... 299
KVQG. Sch. Herbert May..... 384

Sagadahoc Towing Co.,
Topsham, Me.:
KWHL. St. s. Pejepscot..... 142
KWCH. Sch. S. T. Co. No. 2... 526

Salas, Rafail S.,
Savannah, Ga.:
KTHW. St. s. Columbia..... 212
JVWR. St. s. Protector..... 98

San Francisco & Portland S. S. Co.,
Pier 40,
San Francisco, Cal.:
LBHM. St. s. Bear..... 4,507
LBHN. St. s. Beaver..... 4,507
KGRV. St. s. Kansas City..... 3,679
KGTR. St. s. Rose City..... 3,468

San Juan Fishing & Packing Co.,
Pine st.,
Seattle, Wash.:
KTLJ. St. s. San Juan..... 284
LCPF. St. s. Starr..... 370

Sanders & Kirchmann,
Merchants' Exchange Bldg.,
431 California st.,
San Francisco, Cal.:
KJCQ. Bkn. Charles F. Crocker. 855
KPRC. Sch. Expansion..... 515
KQMG. Sch. Forester..... 663
KRVQ. Sch. J. H. Lunsman... 1,090
KPTV. Sch. Luzon..... 545
KQTR. Sch. Mindoro..... 679
KRFM. Sch. Samar..... 710

NAMES, ALPHABETICALLY ARRANGED, AND POST-OFFICE ADDRESSES OF MANAGING OWNERS OF TWO OR MORE MERCHANT VESSELS HAVING SIGNAL LETTERS, WITH RIGS, NAMES, AND GROSS TONNAGES OF VESSELS—Continued.

Sargent, Horace M.,
Portland, Me.:
JTHP. Sch. Charles H. Trickey. 281
KHNW. Sch. Daniletta and Joanna. 330

Scott, Jewett M.,
Mobile, Ala.:
KHSP. Sch. Georgia Gilkey. 641
KHDV. Sch. Laura L. Sprague. 594
KLMN. Sch. Oscar G. 230
KQTP. Sch. Springfield. 633
KJBT. Sch. Tofa. 631

Scully, John,
South Amboy, N. J.:
KPSR. St. s. Coastwise. 286
JHLG. Sch. Enos Soule. 1,386
KNRQ. Sch. Florida. 1,071

Scully, Thomas J.,
South Amboy, N. J.:
JVMD. Sch. Charmer. 1,885
JVKQ. Sch. E. B. Sutton. 1,800
KMPD. Sch. Felix. 1,174
JVFM. Sch. Francis S. Hampshire. 1,055
JWBQ. Sch. Henry Failing. 1,976
JWNH. Sch. I. F. Chapman. 2,146
KPMJ. St. s. John Scully. 413
JVNM. Sch. Joseph B. Thomas. 1,938
JSPW. Sch. Sea King. 1,491
KHST. Sch. Shenandoah. 3,406
KTDV. Sch. Scully. 1,542
KGVQ. Sch. Schuylkill. 841

Seaboard Transportation Co.,
30 Church st.,
New York, N. Y.:
KPQG. St. s. Covington. 401
KDCM. Sch. George R. Skolfield. 1,728
JNWS. Sch. Idaho. 1,376
KPVT. Sch. Indiana. 1,626
KPQB. Sch. Iowa. 1,606
KBSC. Sch. Kennebec. 2,048
JPKF. Sch. Lancaster. 1,283
JPMG. *Sch. Occidental. 1,532
KPND. Sch. Ohio. 1,629
JQMF. Sch. Pottsville. 1,283
KPQH. St. s. Richmond. 401
KWMN. St. s. William Chisholm 1,581

Seattle Construction & Dry Dock Co.,
Seattle, Wash.:
LCNJ. St. s. Potlatch. 575
LCWK. St. s. Tacoma. 836

Sewall, Samuel S.,
Bath, Me.:
KLVC. Shp. Dirigo. 3,001
KPLB. Shp. Edward Sewall. 3,206
KRGL. Shp. William P. Frye. 3,374

Shipowners & Merchants' Tug Boat Co.,
Foot of Green st.,
San Francisco, Cal.:
KWLQ. St. s. Hercules. 414
KSBH. St. s. Sea Rover. 199

Simpson, A. M.,
112 Market st.,
San Francisco, Cal.:
KQSJ. Sch. Alumna. 696
KASD. Bkn. Arago. 498
KPSC. Sch. Churchill. 655
KMTV. Bkn. Echo. 707
KNCD. Sch. Encore. 651
KMCH. Sch. Omega. 584

Slade, S. E.,
Menlo Park, Cal.:
KGLC. Sch. Golden Shore. 699
KLMW. Bkn. Jane L. Stanford. 970
JWKM. Bkn. Newsboy. 588

Slade Shipping Co.,
112 Market st.,
San Francisco, Cal.:
KNPG. Sch. A. J. West. 543
KRWH. Sch. Edward R. West 835
KQND. Sch. F. M. Slade. 737
KNMJ. St. s. Newburg. 450
KPQJ. St. s. Fair Oaks. 798
KQHG. Sch. R. C. Slade. 673
KRFC. Sch. Watson A. West. 818

Small, Clarence A.,
Machiasport, Me.:
HLVS. Sch. Kolon. 150
KJSC. Sch. Leora M. Thurlow. 213

Small, Frank A.,
Bath, Me.:
KQLM. Sch. Eleanor A. Percy. 3,401
KWLG. Sch. Governor Brooks. 2,628
KPBR. Sch. M. D. Cressy. 2,114
KJPW. Sch. Mary E. Olys. 224
KMJH. Sch. William H. Clifford 1,593

Smith, Edwin,
116 Broad st.,
New York, N. Y.:
JWQS. Sch. Charles Noble Simons. 753
KHSM. Sch. Henry J. Smith. 1,108
KHGS. Sch. Thomas F. Pollard 707

Smith & Terry (Inc.),
116 Broad st.,
New York, N. Y.:
KTWJ. Sch. C. C. Wehrum. 395
JPQM. Sch. Grace Van Dusen. 303
JQSB. Sch. Lucie Wheatley. 189
JRHM. Sch. Lydia Middleton. 197
JNOS. Sch. Sunlight. 367
KBNH. Sch. Nellie W. Craig. 492
JRFV. Sch. T. Morris Perot. 308

Smith, Sylvanus Co. (Inc.),
Gloucester, Mass.:
KWTC. Sch. Eugenia. 100
KTCV. Sch. Lucania. 147
LBRH. Sch. Sylvania. 136

Snow, I. L., & Co.,
Rockland, Me.:
JHMN. Sch. Caroline Gray. 327
JCDT. Sch. Daniel McLoud. 295
KBGQ. Sch. Evie B. Hall. 425
HKNV. Sch. July Fourth. 120
KLPH. Sch. Lavinia M. Snow. 354
JPCN. Sch. Mary Curtis. 435
KMQR. Sch. Methebesec. 376
KQRB. Sch. Metinic. 261
KWFM. Sch. Wawenock. 325
KRVT. Sch. William Bisbee. 309

Snow, R. K.,
Rockland, Me.:
KTWP. Sch. Helvetia. 499
LBNT. Sch. Hugh de Payens. 416

South Gardiner Lumber Co.,
South Gardiner, Me.:
JDQN. Sch. James Young. 261
JCFM. Sch. Thomas W. H. White. 213

Southern Pacific Co.,
Pier 49, North River,
New York, N. Y.:
KWBN. St. s. Antilles. 6,878
JTRS. St. s. Breakwater. 1,065
JTNB. St. s. Chalmette. 3,205
KPSB. St. s. Comus. 4,828
KWDR. St. s. Creole. 6,754
KRLC. St. s. El Alba. 4,644
KVTM. St. s. El Chico. 152
KPMH. St. s. El Cid. 4,608
KRDQ. St. s. El Dia. 4,633
KCTD. St. s. El Dorado. 3,541

Southern Pacific Co.—Continued.
KGLW. St. s. El Mar. 3,531
KDMN. St. s. El Monte. 3,531
LBQK. St. s. El Mundo. 6,008
KPJC. St. s. El Norte. 4,604
LBRM. St. s. El Occidente. 6,008
LBRC. St. s. El Oriente. 6,008
KCRG. St. s. El Paso. 3,531
KPJW. St. s. El Rio. 4,604
KRHL. St. s. El Siglo. 4,616
LBPK. St. s. El Sol. 6,008
KPGH. St. s. El Sud. 4,572
KQTV. St. s. El Valle. 4,605
JWNR. St. s. Excelsior. 3,542
KVRL. St. s. Momus. 6,878
KPTR. St. s. Proteus. 4,836

Southern S. S. Co.,
368-370 Bourse Bldg.,
Philadelphia, Pa.:
JRPT. St. s. Algiers. 2,294
KDPJ. St. s. Shawmut. 1,624
LBGV. St. s. William Palmer. 2,293

Southern Transportation Co.,
Philadelphia, Pa.:
KTJL. St. s. Southern. 95
KTLF. St. s. Virginian. 179

Standard Oil Co. of New York,
26 Broadway,
New York, N. Y.:
KSRN. St. s. Astral. 616
KMCQ. St. s. City of Everett. 2,595
LDBV. St. s. Comet. 2,486
LCFV. St. s. Enocene. 2,217
LCBV. St. s. Perfection. 2,209
LCNT. St. s. Rayo. 3,663
KWGN. St. s. Security. 397
LCVW. St. s. Socony. 2,663
KQTN. St. s. Standard. 374
KNSF. St. s. S. O. Co. No. 2. 157
KPCL. St. s. S. O. Co. No. 4. 145
KTND. St. s. S. O. Co. No. 11. 129
KSFL. St. s. S. O. Co. No. 14. 164
KSFM. St. s. S. O. Co. No. 15. 164
KWLB. St. s. S. O. Co. No. 17. 175
KWLN. St. s. S. O. Co. No. 18. 175
KWMD. St. s. S. O. Co. No. 19. 175
LCTB. Sch. S. O. Co. No. 83. 2,440
LCWS. Sch. S. O. Co. No. 84. 2,441
LCPK. Sch. S. O. Co. No. 89. 2,452
LCRJ. Sch. S. O. Co. No. 90. 2,451
KSPJ. Sch. S. O. Co. No. 92. 3,248
KTBG. Sch. S. O. Co. No. 94. 4,167
KFCV. Sch. S. O. Co. of N. Y. No. 56. 589
KLTB. Sch. S. O. Co. of N. Y. No. 58. 1,643
LCTF. St. s. Vesta. 3,563

Standard Oil Co. of New Jersey,
Baltimore, Md.:
KSGH. St. s. S. O. Co. No. 12. 158

Standard Oil Co. of California,
Sheldon Bldg.,
San Francisco, Cal.:
KQVT. Shp. Acme. 3,288
KQLW. St. s. Asuncion. 2,196
KNTW. St. s. Atlas. 1,942
KTNW. St. s. Captain A. F. Lucas. 4,188
KSJN. St. s. Col. E. L. Drake. 4,205
KWMJ. Ga. s. Contra Costa. 832
KMNQ. St. s. George Loomis. 691
LCPV. St. s. El Segundo. 3,663
KHBS. St. s. Maverick. 1,561
LCGT. St. s. Petroleum II. 229
LDCJ. St. s. Richmond. 6,563
KSBP. Sch. S. O. Co. No. 91. 2,019
KSCL. Sch. S. O. Co. No. 93. 2,473
KTDJ. Sch. S. O. Co. No. 95. 4,167

Staples Transportation Co.,
Fall River, Mass.:
KTJV. Sch. Berkley. 350
KMHR. Sch. Braddock. 678
KPQW. Sch. Brockton. 567
KNVL. Sch. Canton. 531
KQSN. Sch. Cardenas. 1,576
LCHJ. Sch. Chatham. 1,812
KRNW. Sch. Cienfuegos. 1,915
KWVS. St. s. Concord. 353
KQSM. St. s. Cuba. 594
KMRN. Slp. Dighton. 282
KNRD. Sch. Dunlo. 840
KNVM. Sch. Easton. 531
KNPJ. St. s. Eureka. 353
LCGF. Sch. Fall River. 1,759
KNPM. Sch. Foster. 841
KNQD. Sch. Gibson. 839
KQNC. Sch. Havana. 1,617
LCHW. *Sch. Mount Hope. 1,801
LCQF. St. s. Narragansett. 164
KPLM. St. s. Nemasket. 220
KNWL. Sch. Randolph. 567
KPQW. Sch. Remus. 531
KQTG. Sch. Rockland. 481
KQWH. Sch. Sagua. 1,585
KPHR. Sch. Solus. 839
KMRL. Slp. Somerset. 283
KPQD. Sch. Tipton. 830
KWVT. St. s. Waltham. 353
KNHF. Slp. Warren. 283
KVRG. St. s. Watuppa. 190
KNMO. Sch. Winthrop. 841

State Street Trust Co.,
Boston, Mass.:
LBVG. St. s. Somerset. 3,648
LBTH. St. s. Suwannee. 3,648

Stetson, Cutler Co.,
70 Kilby st.,
Boston, Mass.:
JDLT. Sch. Helen G. King. 147
JPKD. Sch. Nellie Eaton. 118
HPGD. Sch. Orozimbo. 147
JPHV. Sch. Peter C. Schultz. 437
JNCF. Sch. Sallie E. Ludlam. 237
KGHL. Sch. T. W. Cooper. 158

Struven, Charles M.,
114 S. Frederick st.,
Baltimore, Md.:
KLMT. Sch. R. T. Rundlett. 271
KGCV. Sch. Richard Cromwell. 118
LBCF. Sch. Richmond. 288

Sudden & Christenson (Inc.),
Merchants' Exchange Bldg.,
San Francisco, Cal.:
LBHK. St. s. Carmel. 633
KSDM. Sch. Cecilia Sudden. 643
KQSP. St. s. Chehalis. 663
KRMC. Sch. Espada. 777
KWJL. St. s. Grays Harbor. 659
KQHV. Bkn. John Palmer. 1,187
KSHD. Bkn. John C. Meyer. 932
KTLB. St. s. Norwood. 760
KVPF. St. s. Raymond. 595
KHVP. Sch. Ruby. 345
KRHV. Sch. Sophie Christenson. 675
KWNP. St. s. Willapa. 752

Sun Company,
1212 Real Estate Trust Bldg.,
Philadelphia, Pa.:
KSRL. Sch. Delaware Sun. 3,708
KQLB. St. s. Paraguay. 2,627
KVWH. St. s. Sun. 4,836
KSBT. St. s. Toledo. 2,277

Susquehanna Coal Co.,
South Amboy, N. J.:
KMLC. Sch. Ardmore. 821
KMJD. Sch. Devon. 724
KMJV. Sch. Haverford. 678

NAMES, ALPHABETICALLY ARRANGED, AND POST-OFFICE ADDRESSES OF MANAGING OWNERS OF TWO OR MORE MERCHANT VESSELS HAVING SIGNAL LETTERS, WITH RIGS, NAMES, AND GROSS TONNAGES OF VESSELS—Continued.

Susquehanna Coal Co.—Contd.
KNWM. Sch. Malvern..... 844
KPBV. Sch. Oxford..... 836
KMLJ. St. s. Paoli..... 330
KMJC. Sch. Radnor..... 678
KWQD. Sch. Shamokin..... 829
KMJL. Sch. Strafford..... 678
KPCB. St. s. Tacony..... 353
KPDC. Sch. Upton..... 843
KMJR. Sch. Wayne..... 820

Swan, John,
38 South st.,
New York, N. Y.:
JWNP. Bkn. Daisy Read..... 468
JWNT. Bkn. J. B. Rabel..... 459
KHVM. Sch. Margaret B. Rouss 701

Tacoma & Roche Harbor Lime Co.,
Roche Harbor, Wash.:
KMDR. Ga. s. Archer..... 900
JVGS. Bgn. William G. Irwin.. 348

Tacoma, Seattle, Everett Route,
Colman Dock,
Seattle, Wash.:
KVRW. St. s. Chippewa..... 996
KVDJ. St. s. Indianapolis..... 765

Taft Fish Co.,
Tappahannock, Va.:
LCJD. St. s. B. H. B. Hubbard, jr..... 276
LCJG. St. s. W. T. James..... 276

Texas Company,
17 Battery place,
New York, N. Y.:
¶LPS. Sch. City of San Antonio. 1,223
LBQC. Sch. Dallas..... 1,148
KLPD. St. s. Florida..... 1,596
KPWN. Bk. Foohng Suey..... 1,048
JKSM. Sch. Harry Morse..... 1,365
KJFL. St. s. Hornet..... 297
KQRH. St. s. Louisiana..... 2,849
KVHR. Sch. Magnolia..... 681
KQRJ. St. s. Northtown..... 2,208
KQRL. St. s. Northwestern.... 2,207
KWQL. St. s. Texas..... 5,106
LBHP. Sch. Tulsa..... 607

Texas S. S. Co.,
17 Battery place,
New York, N. Y.:
LCWJ. St. s. Illinois..... 5,225
LCTJ. St. s. Pan-American 344

Thames Towboat Co.,
New London, Conn.:
KCDJ. St. s. Arles..... 114
KPCD. Sch. Edith..... 516
LBJG. Sch. Edward F. Clark.. 601
KRJL. St. s. Harold..... 186
KTNP. Sch. John Forsyth..... 2,198
KPNH. *Sch. Marion Chappell. 1,595
KRJM. St. s. Minnie..... 167
KHFT. St. s. Nathan Hale..... 299
KSQM. St. s. Paul Jones..... 945
HSBD. Sch. Pequot..... 705
KRJN. St. s. R. M. Waterman. 174
KQHL. Sch. Theodora Palmer. 1,042
KQLH. Sch. Virginia Palmer.. 840

Thompson, S. K. J.,
357 West Fortieth st.,
New York, N. Y.:
KGVH. Sch. Asbury Fountain. 1,032
KSLB. Sch. Frederic A. Dugan..... 1,137
KGMS. Sch. Marjory Brown ... 1,210

Thurlow, Lewis K.,
33 Broad st.,
Boston, Mass.:
KTHV. Sch. Augustus H. Babcock..... 1,589
KTJM. Sch. Ellen Little..... 999
KCMF. Sch. Bradford C. French..... 968
KTQR. Sch. Governor Powers. 1,962
KPJG. Sch. Estelle Krieger.... 1,172
KSRW. Sch. Horace A. Stone.. 1,376
KWPN. Sch. Horatio G. Foss.. 846
KVLC. Sch. John D. Colwell... 1,042
KRCL. Sch. Jacob M. Haskell. 1,778
JTRC. Sch. John R. Fell..... 354
KWRH. Sch. Lewiston..... 814
KTJG. Sch. Margaret Thomas.. 1,427
KBPR. Bk. Onaway..... 932
KMNS. Sch. R. W. Hopkins... 935
KSRG. Sch. Robert H. McCurdy..... 735
KWSV. Sch. Stanley M. Seaman..... 1,060

Tietjen, B. H.,
Wharf No. 2, Mission st.,
San Francisco, Cal.:
KJLS. Sch. Ethel Zane..... 498
KDVT. Sch. Lizzie Vance..... 442
KGBD. Sch. Robert Searles... 600
KJNW. Sch. Roy Somers..... 314

Turner, W. A.,
Boston, Mass.:
KHRD. Sch. J. E. du Bignon.. 542
KGRB. Sch. Waltham 523

Tyee Co.,
Commercial Block,
California and Front sts.,
San Francisco, Cal.:
KFCB. Sch. Allen A..... 342
KPWH. Bk. Diamond Head... 1,012
JPFL. Sch. Fresno..... 1,244

Union Fish Co.,
40 Clay st.,
San Francisco, Cal.:
KJDM. Sch. Galilee..... 354
KHMC. Sch. Sequoia 341
JVHL. Sch. Vega 245

Union S. S. Co.,
17 Battery place,
New York, N. Y.:
KQGP. St. s. Argyll..... 2,053
KSVF. St. s. Lansing..... 4,500
KRTC. St. s. Roma..... 2,939
KMFJ. St. s. Washtenaw..... 2,896

Union Sulphur Co.,
82 Beaver st.,
New York, N. Y.:
LCRT. St. s. Frieda..... 2,993
LBJP. St. s. Herman Frasch .. 3,803

United New York & Sandy Hook Pilots' Association,
17 State st.,
New York, N. Y.:
KJTS. Sch. Ambrose Snow..... 80
KSCW. St. s. New Jersey..... 478
KNBM. St. s. New York..... 540

United States Whaling Co.,
Ketchikan, Alaska:
LCGH. St. s. Star I..... 196
LCHR. St. s. Star No. 2..... 143
LCHS. St. s. Star No. 3 143

United S. S. Co.,
17 Battery place,
New York, N. Y.:
KRJH. St. s. Santa Maria..... 5,318
KRPL. St. s. Santa Rita..... 5,273

Wallace & Keeney Co.,
10 Fulton Fish Market,
New York, N. Y.:
KSWT. Sch. A. S. Caswell..... 72
KTRG. Sch. Benjamin M. Wallace 77
KSJM. Sch. Griswold I. Keeney. 100
KVGR. Sch. Norseman..... 90

Ward, John M.,
180 State st.,
Boston, Mass.:
JQKM. Sch. Henry Withington. 527
KCJW. Sch. Luther T. Garretson..... 572

Wathen, R. Duke,
East Falls and Eastern aves.,
Baltimore, Md.:
JRQW. Sch. Annie E. Webb.. 101
JWLM. Sch. Beulah Land..... 165
JVCD. Sch. Eva D. Rose..... 104
JNVS. Sch. John A. Curtis..... 155
KGBR. Sch. John Q. Ferguson. 129
KLGS. Sch. Sally Purnell Beswick 125
JRGQ. Sch. L. E. Williams.... 100
JHQN. Sch. Sandy Hook 106

Watson, Albert M., jr.,
25 T Wharf,
Boston, Mass.:
KWVL. Sch. Alice..... 100
LBPQ. Sch. Virginia..... 106

Weaver, E. H.,
New Haven, Conn.:
KLNH. Sch. Hugh Kelly..... 792
KGBV. Sch. Jeremiah Smith.... 409
KDFL. Sch. William E. Downes. 753

Webb, Charles F.,
126 State st.,
Boston, Mass.:
JMCF. Sch. Annie R. Lewis.... 216
JVHW. Sch. Cox and Green..... 591
LCFJ. Sch. Edward R. Smith.. 565
KWRM. Sch. Frank B. Witherbee..... 504
KWVR. Sch. Frank E. Swaln... 433
KQHD. Sch. John W. Dana... 556
KDCP. Sch. J. Manchester Haynes..... 795
JSGP. Sch. Ralph M. Hayward. 604
LBRD. Sch. William E. Litchfield..... 542

Welding & Independent Fisheries Co.,
Seattle, Wash.:
LBSW. St. s. Independent..... 263
KWTP. St. s. Welding 211
KBFM. Sch. William H. Smith. 2,485

Whalen, Sylvester,
48 East Newton st.,
Boston, Mass.:
KWRN. Sch. Josie and Phebe.. 137
KMDQ. Sch. Mary A. Whalen .. 134

Whitcomb, Haynes & Co.,
Ellsworth, Me.:
KHQL. Sch. Harry W. Haynes. 295
KMHD. Sch. Henrietta A. Whitney..... 217
JMBC. Sch. Nellie Grant..... 139

White, Everett I.,
Machias, Me.:
JFBV. Sch. Alaska..... 173
KGRJ. Sch. Clifford I. White... 305
JBRM. Sch. Hortensia..... 180
JGQF. Sch. Rhoda Holmes..... 375
JMCD. Sch. Silver Spray..... 194

White, Robert B.,
Salisbury, Md.:
JPWS. Sch. Ida O. Robinson... 134
JLGN. Sch. James B. Anderson. 163

White, William,
2956 Washington st.,
Roxbury, Mass.:
JWQP. Sch. Ella Clifton..... 108
KLBD. Sch. Hazel Dell..... 157

White Oak Transportation Co.,
Searsport, Me.:
KJPV. St. s. Bay Port..... 1,399
KHJF. St. s. Bay State..... 1,245
KJPS. St. s. Bay View..... 1,399

Wilmington Transportation Co.,
593 Pacific Electric Bldg.,
Los Angeles, Cal.:
KTFD. St. s. Cabrillo..... 611
KRPV. St. s. Hermosa..... 423

Wilson, Henry,
324 Berry st.,
San Francisco, Cal.:
KQDM. Sch. A. B. Johnson..... 529
KRJD. Sch. E. B. Jackson..... 682

Wing, William R.,
113 Union st.,
New Bedford, Mass.:
JTHW. Bk. Alice Knowles..... 302
JBPD. Bk. Andrew Hicks..... 303
JBPN. Bk. Charles W. Morgan.. 313
HNDS. Bk. Morning Star..... 238

Winsmore, Thomas,
123 Walnut st.,
Philadelphia, Pa.:
KBWJ. Sch. Humarock..... 455
KJGH. Sch. Thomas Winsmore..... 435

Wootten, Orlando V.,
Laurel, Del.:
KLVD. Sch. Agnes S. Quillen... 197
LCFB. Sch. Granville R. Bacon..... 385
KTMD. Sch. Judge Boyce 698
KRFP. Sch. Orlando V. Wootten..... 677
KRTG. Sch. Wm. Thos. Moore . 291

Wrightson, Walter,
Mobile, Ala.:
KJTQ. Sch. Cottonfield..... 450
KQWD. Sch. Gold Field..... 730

CODE LIST OF THE UNITED STATES NAVY.

[The onsign is to be shown at the peak, over the code pennant, when the signal letters are hoisted.]

Signal letters.	Name of vessel.	Type.	Hull.	Propulsion.	Rig.	Guns, main battery.	Displacement.[1]	Complement.	
								Officers.	Men.
							Tons.		
G. Q. B. C.	Abarenda	Fuel ship	Steel	Single screw	Schooner		6,705		
G. Q. B. D.	Accomac	Tug	Iron	do			187		
G. Q. B. F.	Active	do	Steel	do	Light-signal mast		296		
G. Q. B. H.	Adams[a]	Cruiser	Wood	do	Bark		1,400		
G. Q. B. J.	A-2	Submarine	Steel						
G. Q. B. K.	Aileen	Yacht	do	Single screw	Schooner		192		
G. Q. B. L.	Ajax	Fuel ship	do	do	do		9,250		
G. Q. B. M.	Alabama	Battleship, second line	do	Twin screws	2 cage masts	18	11,552		
G. Q. B. N.	Albany	Cruiser, 3d class	Sheathed	do	2 military masts	10	3,430		
G. Q. B. P.	Ammen	Destroyer	Steel	Turbine	2 masts	5	742		
G. Q. B. R.	Alert	Tender to torpedo vessels	Iron	Single screw	Barkentine		1,110		
G. Q. B. S.	Alexander	Fuel ship	Steel	do	Schooner		6,181		
G. Q. B. T.	Alice	Tug	Wood	do	1 derrick and 1 mast		355		
G. Q. C. B.	Amphitrite	2-turret monitor	Iron	Twin screws	1 military mast	6	3,990		
G. Q. C. D.	Annapolis	Gunboat	Composite	Single screw	3-mast schooner	[2] 6	1,010		
G. Q. C. F.	Apache	Tug	Wood	do	2 masts		650		
G. Q. C. H.	Arethusa	Fuel ship	Steel	do	Schooner		6,159		
G. Q. C. J.	Arkansas	Battleship, first line	do	Turbine	2 cage masts	33	26,000		
G. Q. C. L.	Aylwin	Destroyer	do	do	2 masts	4	1,036		
G. Q. C. P.	Bushnell	Tender to torpedo vessels	do	do	Schooner	4	3,580		
G. Q. C. R.	Balch	Destroyer	do	do	2 masts	4	1,036		
G. Q. C. S.	Bagley	Torpedo boat	do	Twin screws		[3] 3	175		
G. Q. C. T.	Bailey	do	do	do		[4] 4	280		
G. Q. C. V.	Bainbridge	Destroyer	do	do	Signal pole	[2] 2	420		
G. Q. C. W.	Baltimore	Special type	do	do	Schooner	12	4,413		
G. Q. D. B.	F-2	Submarine	do						
G. Q. D. C.	Barney	Torpedo boat	do	Twin screws		[3] 3	175		
G. Q. D. F.	Barry	Destroyer	do	do	Signal pole	[2] 2	420		
G. Q. D. H.	Beale	do	do	Turbine	2 masts	[4] 5	742		
G. Q. D. J.	C-4	Submarine	do						
G. Q. D. K.	Benham	Destroyer	do	Turbine	2 masts	4	1,036		
G. Q. D. L.	Biddle	Torpedo boat	do	Twin screw		[3] 3	175		
G. Q. D. M.	Blakely	do	do	do		[3] 3	196		
G. Q. D. N.	Boston	Cruiser, 3d class	do	Single screw	Schooner	6	3,000		
G. Q. D. P.	Brooklyn	Cruiser, 1st class	do	Twin screws	2 military masts	20	9,215		
G. Q. D. R.	Brutus	Fuel ship	Iron	Single screw	2 pole masts		6,600		
G. Q. D. S.	Buffalo	Transport	Steel	do	Schooner	6	6,000		
G. Q. D. T.	Birmingham	Scout cruiser	do	Twin screws	2 masts	8	3,750		
G. Q. D. V.	Boxer	Training ship	Wood	Sails	Brigantine		346		
G. Q. D. W.	Burrows	Destroyer	Steel	Turbine	2 pole masts	[5] 5	742		
G. Q. F. B.	Chester	Scout cruiser	do	do	2 masts	8	3,750		
G. Q. F. C.	Cumberland[a]	Training ship	do	Sails	Bark	6	1,800		
G. Q. F. D.	Cæsar	Fuel ship	do	Single screw	Schooner		5,920		
G. Q. F. H.	F-1	Submarine	do						
G. Q. F. J.	California	Armored cruiser	do	Twin screws	1 military mast; 1 cage mast.	18	13,680		
G. Q. F. K.	Callao	Gunboat	Iron	do	Schooner	[2] 6	243		
G. Q. F. L.	B-2	Submarine	Steel						
G. Q. F. M.	Castine	Tender to torpedo vessels	do	Twin screws	2 pole masts	[2] 2	1,177		
G. Q. F. N.	†Cheyenne	Single-turret monitor	do	do	1 military mast	6	3,225		
G. Q. F. P.	Celtic	Supply ship	do	Single screw	2 pole masts	[2] 2	8,000		
G. Q. F. R.	Charleston	Cruiser, 1st class	do	Twin screws	2 military masts	14	9,700		
G. Q. F. S.	Chattanooga	Cruiser, 3d class	Sheathed	do	Schooner	10	3,200		
G. Q. F. T.	Chauncey	Destroyer	Steel	do	Signal pole	[2] 2	420		
G. Q. F. V.	Cassin	do	do	Turbine	2 masts	4	1,020		
G. Q. F. W.	Chicago	Cruiser, 2d class	do	Twin screw	Schooner	16	4,500		
G. Q. H. C.	Choctaw	Tug	Iron	Single screw	1 mast		350		
G. Q. H. D.	Cincinnati	Cruiser, 3d class	Steel	Twin screws	1 pole mast	11	3,183		
G. Q. H. F.	Cleveland	do	Sheathed	do	Schooner	10	3,200		
G. Q. H. J.	Colorado	Armored cruiser	Steel	do	1 military mast; 1 cage mast.	18	13,680		
G. Q. H. K.	Columbia	Cruiser, 2d class	do	Triple screws	Schooner	11	7,350		

[1] With normal coal supply.
[2] Rapid-fire guns, 6-pounder or smaller, or machine guns.
[3] And 5 6-pounder rapid-fire guns.
[4] And 2 .30-caliber automatic.
† Formerly U. S. S. Wyoming.
[a] Unserviceable for war purposes.

CODE LIST OF THE UNITED STATES NAVY—Continued.

Signal letters.	Name of vessel.	Type.	Hull.	Propulsion.	Rig.	Guns, main battery.	Displacement.[1]	Complement. Officers.	Complement. Men.
							Tons.		
G. Q. H. L.	Concord	Gunboat	Steel	Twin screws	Schooner	4	1,710		
G. Q. H. M.	Connecticut	Battleship, second line	do	do	2 cage masts	24	16,000		
G. Q. H. N.	Constellation[a]	Training ship	Wood	Sails	Ship	[2]8	1,970		
G. Q. H. P.	Constitution[a]	Sailing ship	do	do	do		2,200		
G. Q. H. R.	Craven	Torpedo boat	Steel	Twin screws		[2]4	146		
G. Q. H. S.	Culgoa	Supply ship	do	Single screw	Schooner	[2]2	6,000		
G. Q. H. T.	Cummings	Destroyer	do	Turbine	2 masts	4	1,020		
G. Q. H. V	K-2	Submarine	do						
G. Q. H. W.	Cushing	Destroyer	do	Turbine	2 masts	4	1,050		
G. Q. J. B.	Cyclops	Fuel ship	do	Twin screws	4 pole masts		19,360		
G. Q. J. F.	Downes	Destroyer	do	Turbine	2 masts	4	1,072		
G. Q. J. H.	Dahlgren	Torpedo boat	do	Twin screws		[2]4	146		
G. Q. J. K	Dale	Destroyer	do	do	Signal pole	[2]2	420		
G. Q. J. L.	Drayton	do	do	Turbine	2 masts	[4]5	742		
G. Q. J. M	Davis	Torpedo boat	do	Twin screws		[2]3	154		
G. Q. J. N.	Decatur	Destroyer	do	do	Signal pole	[2]2	420		
G. Q. J. P.	De Long	Torpedo boat	do	do		[2]3	196		
G. Q. J. R.	Denver	Cruiser, 3d class	Sheathed	do	Schooner	10	3,200		
G. Q. J. S.	Des Moines	do	do	do	do	10	3,200		
G. Q. J. T.	Duncan	Destroyer	Steel	Turbine	2 masts	4	1,014		
G. Q. J. V.	Dixie	Tender to torpedo vessels	do	Single screw	Brig	10	6,114		
G. Q. J. W.	Dolphin	Gunboat	do	do	Schooner	2	1,486		
G. Q. K. B.	Don Juan de Austria	do	Iron	do	do	2	1,130		
G. Q. K. C.	Dorothea	Yacht	Steel	do	do	[2]2	594		
G. Q. K. D.	Dupont	Torpedo boat	do	Twin screws		[2]4	165		
G. Q. K. F.	Dubuque	Gunboat	Composite	do	Schooner	6	1,085		
G. Q. K. H.	Delaware	Battleship, first line	Steel	do	2 cage masts	24	20,000		
G. Q. K. L.	Eagle	Yacht	do	Single screw	1 mast	[2]2	434		
G. Q. K. M.	Elcano	Gunboat	Iron	Twin screws	Schooner	4	620		
G. Q. K. N.	Elfrida	Yacht	Steel	Single screw	do	[3]1	164		
G. Q. K. P.	Ericsson	Destroyer	do	Turbine	2 masts	4	1,090		
G. Q. K. S.	Essex[a]	Cruiser	Wood	Single screw	Bark	[2]4	1,375		
G. Q. K. V.	Fanning	Destroyer	Steel	Turbine	2 masts	[4]5	742		
G. Q. K. W.	Farragut	Torpedo boat	do	Twin screws		[2]4	279		
G. Q. L. B.	†Gopher[a]	Cruiser	Wood	Single screw	Schooner	[2]5	840		
G. Q. L. C.	Florida	Battleship, first line	Steel	Turbine	2 cage masts	26	21,825		
G. Q. L. D.	Foote	Torpedo boat	do	Twin screws		[2]3	142		
G. Q. L. F.	Fortune	Tug	Iron	Single screw	Schooner		450		
G. Q. L. H.	Fox	Torpedo boat	Steel	Twin screws		[2]3	154		
G. Q. L. J.	Franklin[a]	Receiving ship	Wood	None	Dismantled	[2]2	5,170		
G. Q. L. K.	Fulton	Tender to torpedo vessels	Steel	Single screw	Schooner	4	1,408		
G. Q. L. M.	Flusser	Destroyer	do	Turbine	2 masts	[4]5	700		
G. Q. L. N.	Kanawha	Fuel ship	do	Twin screws	do		14,500		
G. Q. L. P.	H-3	Submarine	do						
G. Q. L. R.	Galveston	Cruiser, 3d class	Sheathed	Twin screws	Schooner	10	3,200		
G. Q. L. S.	D-2	Submarine	Steel						
G. Q. L. T.	General Alava	Transport	do	Single screw	Schooner	[2]2	1,115		
G. Q. L. V.	Georgia	Battleship, second line	do	Twin screws	2 cage masts	24	14,948		
G. Q. L. W.	Glacier	Supply ship	do	Single screw	Schooner	[2]1	8,325		
G. Q. M. B.	Gloucester	Yacht	do	do	do	[2]7	786		
G. Q. M. C.	Goldsborough	Torpedo boat	do	Twin screws		[2]4	255		
G. Q. M. D.	A-3	Submarine	do						
G. Q. M. F.	Gwin	Torpedo boat	do	Single screw		[2]1	46		
G. Q. M. H.	Granite State[a]	Sail	Wood	Sails			4,150		
G. Q. M. J.	Hancock	Transport	Iron	Single screw	Schooner	[2]2	8,500		
G. Q. M. K.	K-1	Submarine	Steel						
G. Q. M. L.	Henley	Destroyer	do	Turbine	2 masts	[4]5	742		
G. Q. M. N.	Hannibal	Fuel ship	do	Single screw	Schooner		4,000		
G. Q. M. P.	Hartford[a]	Cruiser	Wood	do	Bark	9	2,790		
G. Q. M. R.	Hawk	Yacht	Steel	do	1 mast	[3]1	375		
G. Q. M. S.	Hector	Fuel ship	do	Twin screws	2 masts		11,230		
G. Q. M. T.	Helena	Gunboat	do	do	1 military mast	8	1,392		
G. Q. M. V.	Hercules	Tug	Iron	Single screw	1 mast		198		
G. Q. M. W.	Maumee	Fuel ship	Steel	Twin screws	2 masts		14,500		
G. Q. N. B.	L-1	Submarine	do						
G. Q. N. C.	Hopkins	Destroyer	do	Twin screws	Signal pole	[2]2	408		
G. Q. N. D.	L-2	Submarine	do						
G. Q. N. F.	Hull	Destroyer	do	Twin screws	Signal pole	[2]2	408		
G. Q. N. H.	Huntress	Yacht	Composite	Single screw	Schooner	[2]2	82		
G. Q. N. J.	Idaho	Battleship, second line	Steel	Twin screws	2 cage masts	20	13,000		
G. Q. N. K.	Intrepid[a]	Training ship	do	Sails	Bark	6	1,800		
G. Q. N. L.	L-3	Submarine	do						
G. Q. N. M.	L-4	do	do						

[1] With normal coal supply.
[2] Rapid-fire guns, 6-pounder or smaller, or machine guns.
[3] And 5 6-pounder rapid-fire guns.
[4] And 2 .30-caliber automatic.
† Formerly U. S. S. Fern.
[a] Unserviceable for war purposes.

CODE LIST OF THE UNITED STATES NAVY—Continued.

Signal letters.	Name of vessel.	Type.	Hull.	Propulsion.	Rig.	Guns, main battery.	Displacement.[1]	Complement.	
								Officers.	Men.
							Tons.		
G. Q. N. P.	Illinois	Battleship, second line	Steel	Twin screws	2 cage masts	18	11,552		
G. Q. N. R.	L-5	Submarine	do						
G. Q. N. S.	Independence[a]	Receiving ship	Wood	None	Dismantled	[2]4	3,270		
G. Q. N. T.	Indiana	Battleship, second line	Steel	Twin screws	1 military mast; 1 cage mast.	12	10,288		
G. Q. N. V.	Iowa	do	do	do	1 cage mast; 1 military mast.	22	11,346		
G. Q. N. W.	Iris	Tender to torpedo vessels	Iron	Single screw	Brigantine		6,100		
G. Q. P. B.	Jason	Fuel ship	Steel	Twin screws	2 masts		19,132		
G. Q. P. C.	Iroquois	Tug	do	Single screw	Schooner		702		
G. Q. P. D.	K-5	Submarine	do						
G. Q. P. F.	Isla de Luzon	Gunboat	do	Twin screws	Schooner	4	1,030		
G. Q. P. H.	Iwana	Tug	do	Single screw			192		
G. Q. P. J.	Jupiter	Fuel ship	do	Twin screws	4 pole masts		19,360		
G. Q. P. K.	Jarvis	Destroyer	do	Turbine	2 masts	[3]5	742		
G. Q. P. M.	Kansas	Battleship, second line	do	Twin screws	2 cage masts	24	16,000		
G. Q. P. N.	Justin	Fuel ship	do	Single screw	Schooner				
G. Q. P. R.	Jenkins	Destroyer	do	Turbine	2 masts	[3]5	742		
G. Q. P. S.	Jouett	do	do	do	do	[3]5	742		
G. Q. P. T.	Kearsarge	Battleship, second line	do	Twin screws	2 cage masts	26	11,520		
G. Q. P. V.	Kentucky	do	do	do	do	26	11,520		
G. Q. P. W.	K-6	Submarine	do						
G. Q. R. B.	Lancaster[a]	Receiving ship	Wood	Single screw	Ship		3,250		
G. Q. R. C.	Lawrence	Destroyer	Steel	Twin screws	Signal pole	[2]7	400		
G. Q. R. D.	Lebanon	Fuel ship	do	Single screw	Schooner	[2]2	3,285		
G. Q. R. F.	Lamson	Destroyer	do	Turbine	2 masts	[3]5	700		
G. Q. R. H.	Leonidas	Fuel ship	do	Single screw	Schooner		4,023		
G. Q. R. J.	K-7	Submarine	do						
G. Q. R. K.	K-8	do	do						
G. Q. R. L.	Louisiana	Battleship, second line	do	Twin screws	2 cage masts	24	16,000		
G. Q. R. M.	L-6	Submarine	do						
G. Q. R. N.	Machias	Gunboat	do	Twin screws	Schooner	8	1,177		
G. Q. R. P.	Macdonough	Destroyer	do	do	Signal pole	[2]7	400		
G. Q. R. S.	Mackenzie	Torpedo boat	do	Single screw		[2]1	65		
G. Q. R. T.	McCall	Destroyer	do	Turbines	2 masts	[3]5	742		
G. Q. R. V.	Maine	Battleship, second line	do	Twin screws	2 cage masts	20	12,500		
G. Q. R. W.	L-7	Submarine	do						
G. Q. S. C.	Michigan	Battleship, first line	do	Twin screws	2 cage masts	8	16,000		
G. Q. S. D.	Manly	Torpedo boat	do	Single screw			30		
G. Q. S. F.	Marblehead	Cruiser, third class	do	Twin screws	Schooner	10	2,072		
G. Q. S. H.	M-1	Submarine	do						
G. Q. S. J.	Marietta	Gunboat	Composite	Twin screws	Schooner	6	990		
G. Q. S. K.	Mars	Fuel ship	Steel	do	2 pole masts		11,230		
G. Q. S. L.	Mayrant	Destroyer	do	Turbines	2 masts	[3]5	742		
G. Q. S. M.	Maryland	Armored cruiser	do	Twin screws	1 military mast; 1 cage mast.	18	13,680		
G. Q. S. N.	Massachusetts	Battleship, second line	do	do	do	12	10,288		
G. Q. S. P.	Massasoit	Tug	do	Single screw	1 pole mast		202		
G. Q. S. R.	Mayflower	Yacht	do	Twin screws	Schooner	[2]6	2,690		
G. Q. S. T.	McDougal	Destroyer	do	Turbine	2 masts	4	1,020		
G. Q. S. V.	Mlantonomoh	2-turret monitor	Iron	Twin screws	1 military mast	4	3,990		
G. Q. S. W.	Pennsylvania	Battleship, first line	Steel	Turbines	2 cage masts	34	31,400		
G. Q. T. B.	Milwaukee	Cruiser, first class	do	Twin screws	2 military masts	14	9,700		
G. Q. T. C.	Nicholson	Destroyer	do	Turbine	2 masts	4	1,050		
G. Q. T. D.	O'Brien	do	do	do	do	4	1,050		
G. Q. T. F.	Minneapolis	Cruiser, second class	do	Triple screws	2-mast schooner	11	7,350		
G. Q. T. H.	Minnesota	Battleship, second line	do	Twin screws	2 cage masts	24	16,000		
G. Q. T. J.	Missouri	do	do	do	do	20	12,500		
G. Q. T. K.	A-1	Submarine	do						
G. Q. T. L.	Modoc	Tug	Iron	Single screw			241		
G. Q. T. M.	Mohawk	do	Steel	do			420		
G. Q. T. N.	Mohican	Tender to torpedo vessels	Wood	do	Bark	[2]4	1,900		
G. Q. T. P.	Monadnock	2-turret monitor	Iron	Twin screws	1 military mast	6	3,990		
G. Q. T. R.	Mississippi	Battleship, second line	Steel	do	2 cage masts	20	13,000		
G. Q. T. S.	Monaghan	Destroyer	do	Turbine	2 masts	[3]5	742		
G. Q. T. V.	Montana	Armored cruiser	do	Twin screws	1 military mast; 1 cage mast.	20	14,500		
G. Q. T. W.	Monterey	2-turret monitor	do	do	1 military mast	4	4,084		
G. Q. V. B.	Montgomery	Special type	do	do	Schooner	[2]2	2,072		
G. Q. V. C.	Morris	Torpedo boat	do	do		[2]3	105		
G. Q. V. D.	Monocacy	Gunboat	do	do	2 masts	[2]2	190		
G. Q. V. F.	Nereus	Fuel ship	do	do	do		19,000		
G. Q. V. J.	Oklahoma	Battleship, first line	do	do	2 cage masts	31	27,500		
G. Q. V. K.	Orion	Fuel ship	do	do	2 masts		19,132		

[1] With normal coal supply. [2] Rapid-fire guns, 6-pounder or smaller, or machine guns. [3] And 2 .30-caliber automatic. [a] Unserviceable for war purposes.

CODE LIST OF THE UNITED STATES NAVY—Continued.

Signal letters.	Name of vessel.	Type.	Hull.	Propulsion.	Rig.	Guns, main battery.	Displacement.[1]	Complement.	
								Officers.	Men.
							Tons.		
G. Q. V. L.	H-2	Submarine	Steel						
G. Q. V. M.	Neptune	Fuel ship	do	Turbines	4 pole masts	None.	19,551		
G. Q. V. N.	D-1	Submarine	do						
G. Q. V. P.	Nanshan	Fuel ship	do	Single screw	2 pole masts		4,950		
G. Q. V. R.	Narkeeta	Tug	do	do			192		
G. Q. V. S.	Nashville	Gunboat	do	Twin screws	Schooner	8	1,371		
G. Q. V. T.	Nebraska	Battleship, second line	do	do	2 cage masts	24	14,948		
G. Q. V. W.	Nero	Fuel ship	do	Single screw	Schooner		6,300		
G. Q. W. B.	Nevada	Battleship, first line	do	Turbine	2 cage masts	31	27,500		
G. Q. W. D.	New Hampshire	do	do	Twin screws	do	24	16,000		
G. Q. W. F.	New Jersey	Battleship, second line	do	do	do	24	14,948		
G. Q. W. H.	New Orleans	Cruiser, third class	Sheathed	do	2 military masts	10	3,430		
G. Q. W. J.	Newport	Gunboat	Composite	Single screw	Barkentine		1,010		
G. Q. W. K.	New York	Battleship, first line	Steel	Twin screws	2 cage masts	31	27,000		
G. Q. W. L.	Ontario	Tug	do	do	2 pole masts		1,120		
G. Q. W. M.	Ozark	Single-turret monitor	do	do	1 military mast	6	3,225		
G. Q. W. N.	Parker	Destroyer	do	Turbines	2 masts	4	1,036		
G. Q. W. P.	Melville	Tender to torpedo vessels	do	do	Schooner	8	7,150		
G. Q. W. R.	North Carolina	Armored cruiser	do	Twin screws	1 military mast; 1 cage mast.	20	14,500		
G. Q. W. S.	C-1	Submarine	do						
G. Q. W. T.	Navajo	Tug	do	Single screw	2 masts		800		
G. Q. W. V.	North Dakota	Battleship, first line	do	Turbines	2 cage masts	24	20,000		
G. R. B. C.	K-3	Submarine	do						
G. R. B. D.	Ohio	Battleship, second line	do	Twin screws	2 cage masts	20	12,500		
G. R. B. F.	Olympia	Cruiser, second class	do	do	Schooner	12	5,865		
G. R. B. H.	Omaha	Marine hospital ship	Wood	Screw	Bark		2,400		
G. R. B. J.	Oneida	Yacht	Steel	Single screw	Schooner		150		
G. R. B. K.	Oregon	Battleship, second line	do	Twin screws	1 military mast, 1 cage mast.	12	10,288		
G. R. B. L.	Osceola	Tug	do	Single screw	Schooner		571		
G. R. B. M.	Patterson	Destroyer	do	Turbine	2 masts	[3]5	742		
G. R. B. N.	Paducah	Gunboat	Composite	Twin screws	Schooner	6	1,085		
G. R. B. P.	Pampanga	do	Iron	do	Signal mast	[4]4	243		
G. R. B. Q.	Panay	do	do	do	do	[3]1	170		
G. R. B. S.	Panther	Special type	do	Single screw	Schooner	[3]2	3,380		
G. R. B. T.	†Severn	Tender to torpedo vessels	Sheathed				1,175		
G. R. B. V.	Pentucket	Tug	Steel	Single screw	Schooner		230		
G. R. B. W.	Paul Jones	Destroyer	do	Twin screws	Signal pole	[2]2	420		
G. R. C. B.	Pawnee	Tug	Wood	Single screw	1 mast; 1 derrick		275		
G. R. C. D.	Pawtucket	do	Steel	do	Schooner		225		
G. R. C. F.	Penacook	do	do	do	do		230		
G. R. C. H.	‡Pittsburgh	Armored cruiser	do	Twin screws	1 military mast, 1 cage mast.	18	13,680		
G. R. C. J.	Proteus	Fuel ship	do	do	2 masts		19,000		
G. R. C. K.	Peoria	Tug	do	Single screw	Schooner	[3]4	487		
G. R. C. L.	Perry	Destroyer	do	Twin screws	Signal pole	[2]2	420		
G. R. C. M.	Petrel	Gunboat	do	Single screw	3-mast schooner	4	890		
G. R. C. N.	Philadelphia [a]	Receiving ship	do	Twin screws	None		4,410		
G. R. C. P.	A-5	Submarine	do						
G. R. C. Q.	Paulding	Destroyer	do	Turbines	2 masts	[3]5	742		
G. R. C. S.	Piscataqua	Tug	do	Single screw	do		854		
G. R. C. V.	Pompey	Fuel ship	do	do	Schooner		3,085		
G. R. C. W.	Pontiac	Tug	Wood	do	1 mast; 1 derrick		401		
G. R. D. B.	A-6	Submarine	Steel						
G. R. D. C.	Palos	Gunboat	do	Twin screws	2 masts	[3]2	190		
G. R. D. F.	Portsmouth [a]	Sailing ship	Wood	Sails	Ship		1,125		
G. R. D. H.	Potomac	Tug	Steel	Single screw	2 pole masts		785		
G. R. D. J.	Powhatan	do	do	do			194		
G. R. D. K.	Prairie	Transport	Iron	do	Brig	10	6,620		
G. R. D. L.	Preble	Destroyer	Steel	Twin screws	Signal pole	[2]2	420		
G. R. D. M.	Princeton	Gunboat	Composite	Single screw	Barkentine	6	1,010		
G. R. D. P.	Prometheus	Fuel ship	Steel	Twin screws	4 pole masts		12,585		
G. R. D. Q.	Patuxent	Tug	do	do	2 pole masts		755		
G. R. D. S.	Patapsco	do	do	do	do		755		
G. R. D. T.	Perkins	Destroyer	do	Turbine	2 masts	[3]5	742		
G. R. D. V.	F-3	Submarine	do						
G. R. D. W.	Preston	Destroyer	do	Turbine	2 masts	[3]5	700		
G. R. F. B.	Quiros	Gunboat	Composite	Single screw	Schooner	[3]4	350		
G. R. F. C.	Rainbow	Transport	Steel	do	do	[3]6	4,300		
G. R. F. D.	Raleigh	Cruiser, third class	do	Twin screws	do	11	3,183		
G. R. F. H.	Ranger	Gunboat	Iron	Screw	Barkentine		1,261		

[1] With normal coal supply.
[2] And 2 .30-caliber automatic.
[3] Rapid-fire guns, 6-pounder or smaller, or machine guns.
[4] And 5 6-pounder rapid-fire guns.
† Formerly U. S. Chesapeake.
‡ Formerly U. S. S. Pennsylvania.
[a] Unserviceable for war purposes.

CODE LIST OF THE UNITED STATES NAVY—Continued.

Signal letters.	Name of vessel.	Type.	Hull.	Propulsion.	Rig.	Guns, main battery.	Displacement.[1]	Complement.	
								Officers.	Men.
							Tons.		
G. R. F. J.	Rapido	Tug	Wood		1 pole mast		186		
G. R. F. K.	Reina Mercedes[a]	Receiving ship	Iron	None	None		2,835		
G. R. F. L.	Relief	Hospital ship	Steel	Single screw	2 pole masts		3,300		
G. R. F. M.	Restless	Yacht	Iron	do	1 mast		158		
G. R. F. N.	Rhode Island	Battleship, second line	Steel	Twin screws	2 cage masts	24	14,948		
G. R. F. P.	Richmond[a]	Receiving ship	Wood	Single screw			2,700		
G. R. F. Q.	Rocket	Tug	Steel	do	Derrick mast		270		
G. R. F. S.	Rodgers	Torpedo boat	do	Twin screws		[3]	142		
G. R. F. V.	Salem	Cruiser, third class	do	Turbine	2 masts	8	3,750		
G. R. F. W.	Roe	Destroyer	do	do	do	[5]	742		
G. R. H. B.	Reid	do	do	do	do	[5]	700		
G. R. H. C.	G-1	Submarine	do						
G. R. H. D.	F-4	do	do						
G. R. H. F.	South Carolina	Battleship, first line	do	Twin screws	2 cage masts	8	16,000		
G. R. H. J.	Samar	Gunboat	Iron	do	Signal mast	[4]	243		
G. R. H. K.	Samoset	Tug	Steel	Single screw			225		
G. R. H. L.	Sandoval	Gunboat	do	do	Schooner	[2]	100		
G. R. H. M.	San Francisco	Mine-laying vessel	do	Twin screws	do	8	4,083		
G. R. H. N.	D-3	Submarine	do						
G. R. H. P.	Saturn	Fuel ship	Iron	Single screw	Schooner		4,842		
G. R. H. Q.	Scorpion	Yacht	Steel	do	do	[4]	775		
G. R. H. S.	Sebago	Tug	do	do			243		
G. R. H. T.	A-7	Submarine	do						
G. R. H. V.	E-1	do	do						
G. R. H. W.	[†]Shubrick	Torpedo boat	do	Twin screws		[3]	200		
G. R. J. B.	Sioux	Tug	Iron	Single screw			155		
G. R. J. C.	[‡]Saratoga	Cruiser, first class	Steel	Twin screws	2 military masts	14	8,150		
G. R. J. D.	Solace	Hospital ship	do	Single screw	Schooner		5,700		
G. R. J. F.	Somers	Torpedo boat	do	do			150		
G. R. J. H.	South Dakota	Armored cruiser	Steel	Twin screws	2 military masts	18	13,680		
G. R. J. K.	Southery	Prison ship	do	Single screw			3,100		
G. R. J. L.	Standish	Tug	Iron	do	Schooner		450		
G. R. J. M.	Sterling	Fuel ship	do	do	do		5,663		
G. R. J. N.	Stewart	Destroyer	Steel	Twin screws	Signal pole	[2]	420		
G. R. J. P.	H-4	Submarine	do						
G. R. J. Q.	Sotoyomo	Tug	do	Single screw	Schooner		230		
G. R. J. S.	St. Louis	Cruiser, first class	do	Twin screws	2 military masts	14	9,700		
G. R. J. T.	Smith	Destroyer	do	Turbine	2 masts	[5]	700		
G. R. J. V.	Stockton	Torpedo boat	do	Twin screws		[3]	200		
G. R. J. W.	Stranger	Yacht	Iron	Single screw	Schooner	[2]	369		
G. R. K. B.	Stringham	Torpedo boat	Steel	Twin screws		[4]	340		
G. R. K. C.	Supply	Supply ship	Iron	Single screw	Schooner	[2]	4,325		
G. R. K. D.	C-5	Submarine	Steel						
G. R. K. F.	Sylph	Yacht	do	Single screw	Schooner	[1]	152		
G. R. K. H.	Sylvia	do	Iron	do	do		302		
G. R. K. J.	Sterett	Destroyer	Steel	Turbine	2 masts	[5]	742		
G. R. K. L.	C-2	Submarine	do						
G. R. K. M.	E-2	do	do						
G. R. K. N.	[‡]Tallahassee	Single-turret monitor	do	Twin screws	1 military mast	6	3,225		
G. R. K. P.	C-3	Submarine	do						
G. R. K. Q.	B-3	do	do						
G. R. K. S.	Tennessee	Armored cruiser	do	Twin screws	2 military masts	20	14,500		
G. R. K. T.	Tacoma	Cruiser, third class	Sheathed	do	Schooner	10	3,200		
G. R. K. V.	Sacramento	Gunboat	Steel	Single screw		2	1,425		
G. R. K. W.	Tecumseh	Tug	do	do	Schooner		214		
G. R. L. B.	Terror	2-turret monitor	Iron	Twin screws	1 military mast	8	3,990		
G. R. L. C.	Texas	Battleship, first class	Steel	do	2 cage masts	31	27,000		
G. R. L. D.	Thornton	Torpedo boat	do	do		[3]	200		
G. R. L. F.	Tingey	do	do	do		[3]	165		
G. R. L. H.	Topeka	Prison ship	Iron	do	Schooner		2,255		
G. R. L. J.	Traffic	Tug	Wood	Single screw	Derrick mast		280		
G. R. L. K.	Triton	do	Steel	do			212		
G. R. L. M.	Truxtun	Destroyer	do	Twin screws	Signal pole	[2]	433		
G. R. L. N.	Vestal	Special type	do	do	4 pole masts		12,585		
G. R. L. P.	Utah	Battleship, first line	do	Turbine	2 cage masts	26	21,825		
G. R. L. Q.	Terry	Destroyer	do	do	2 masts	[5]	742		
G. R. L. S.	G-4	Submarine	do						
G. R. L. T.	Unadilla	Tug	do	Single screw	Schooner		355		
G. R. L. V.	Uncas	do	do	do	do		441		
G. R. L. W.	Vermont	Battleship, second line	do	Twin screws	2 cage masts	24	16,000		
G. R. M. B.	G-2	Submarine	do						
G. R. M. C.	Trippe	Destroyer	do	Turbine	2 masts	[5]	742		

[1] With normal coal supply.
[2] Rapid-fire guns, 6-pounder or smaller, or machine guns.
[3] And 2 .30-caliber automatic.
[4] And 5 6-pounder rapid-fire guns.
[5] And 6 6-pounder rapid-fire guns.
[a] Unserviceable for war purposes.
† Formerly U. S. S. New York.
‡ Formerly U. S. S. Florida.

CODE LIST OF THE UNITED STATES NAVY—Continued.

Signal letters.	Name of vessel.	Type.	Hull.	Propulsion.	Rig.	Guns, main battery.	Displacement.[1]	Complement.	
								Officers.	Men.
							Tons.		
G. R. M. D.	B-1	Submarine	Steel						
G. R. M. F.	Vesuvius	Torpedo cruiser	do	Twin screws	1 pole mast	(2)	930		
G. R. M. H.	Vicksburg	Gunboat	Composite	Single screw	Barkentine	6	1,010		
G. R. M. J.	Vigilant	Tug	Iron	do	Schooner		300		
G. R. M. K.	G-3	Submarine	Steel						
G. R. M. L.	Villalobos	Gunboat	Composite	Single screw	Schooner	[3]4	370		
G. R. M. N.	Virginia	Battleship, second line	Steel	Twin screws	2 cage masts	24	14,948		
G. R. M. P.	Vixen	Yacht	do	Single screw	Schooner	[3]4	806		
G. R. M. Q.	Transfer	Tug	do				700		
G. R. M. S.	Vulcan	Fuel ship	do	Twin screws	2 pole masts		11,230		
G. R. M. T.	Walke	Destroyer	do	Turbine	2 masts	[4]5	742		
G. R. M. V.	Waban	Tug	Iron	Single screw			150		
G. R. N. B.	Wahneta	do	Steel	do			192		
G. R. N. C.	Wasp	Yacht	do	do	Schooner	[3]2	630		
G. R. N. D.	West Virginia	Armored cruiser	do	Twin screws	1 military mast; 1 cage mast.	18	13,680		
G. R. N. F.	Wheeling	Gunboat	Composite	do	Schooner	6	990		
G. R. N. H.	Whipple	Destroyer	Steel	do	Signal pole	[3]2	433		
G. R. N. J.	Wilkes	Torpedo boat	do	do		[3]3	165		
G. R. N. K.	Wilmington	Gunboat	do	do	1 military mast	8	1,392		
G. R. N. L.	†Tonopah	Single-turret monitor	do	do	do	6	3,225		
G. R. N. M.	Wisconsin	Battleship, second line	do	do	2 cage masts	18	11,552		
G. R. N. P.	Wompatuck	Tug	do	Single screw	Schooner		462		
G. R. N. Q.	Worden	Destroyer	do	Twin screws	Signal pole	[3]2	433		
G. R. N. S.	K-4	Submarine	do						
G. R. N. T.	Washington	Armored cruiser	do	Twin screws	2 military masts	20	14,500		
G. R. N. V.	Warrington	Destroyer	do	Turbine	2 masts	[4]5	742		
G. R. N. W.	‡Wolverine	Gunboat	Iron	Paddle	Schooner	[3]6	685		
G. R. P. B.	Sonoma	Tug	Steel	Twin screws	2 pole masts		1,120		
G. R. P. C.	Wyoming	Battleship, first line	do	Turbine	2 cage masts	33	26,000		
G. R. P. D.	Winslow	Destroyer	do	do	2 masts	4	1,050		
G. R. P. F.	Yankton	Yacht	do	Single screw	Schooner	[3]2	975		
G. R. P. H.	Yantic[a]	Cruiser	Wood	do	Bark	[3]6	900		
G. R. P. J.	Yorktown	Gunboat	Steel	Twin screws	Schooner	6	1,710		

[1] With normal coal supply.
[2] Fitted as a torpedo cruiser, 4 torpedo tubes.
[3] Rapid-fire guns, 6-pounder or smaller, or machine guns.
[4] And 2 .30-caliber automatic.
[5] And 6 6-pounder rapid-fire guns.
[a] Unserviceable for war purposes.
† Formerly U. S. S. Nevada.
‡ Formerly U. S. S. Michigan.

CODE LIST OF THE QUARTERMASTER'S DEPARTMENT, UNITED STATES ARMY.

[Steel vessels in SMALL CAPITALS, iron vessels in *italics*.]

Signal letters.	Rig.	Name.	Tonnage.		Year built.	Where built.	Where employed.	Complement.	
			Gross.	Net.				Officers.	Men.
		Transports.							
G. W. B. D.	St. s.	MCCLELLAN	3,006	1,828	1885	Newcastle, England	Atlantic	11	107
G. W. B. F.	St. s.	*Burnside* (cable work only)	2,191	1,405	1882	....do	Pacific	11	62
G. W. B. J.	St. s.	SHERMAN	5,780	3,725	1892	Belfast, Ireland	....do	13	172
G. W. B. K.	St. s.	SHERIDAN	5,673	3,651	1892	....do	....do	13	172
G. W. B. L.	St. s.	LOGAN	5,672	3,653	1892	....do	....do	13	172
G. W. B. M.	St. s.	THOMAS	5,796	3,653	1894	....do	....do	13	172
G. W. B. N.	St. s.	BUFORD	5,040	3,621	1890	....do	....do	11	125
G. W. B. P.	St. s.	KILPATRICK	5,046	3,647	1890	....do	Atlantic	11	125
G. W. B. Q.	St. s.	CROOK	4,126	2,703	1882	Dumbarton, Scotland	Pacific	13	139
G. W. B. S.	St. s.	*Meade*	5,641	3,375	1874	Greenock, Scotland	Atlantic	11	138
G. W. C. D.	St. s.	WARREN	4,243	2,500	1889	Stettin, Germany	Philippine Islands.	10	138
G. W. C. H.	St. s.	*Wright*	871	388	1887	Bowling, Scotland	....do	8	60
G. W. C. S.	St. s.	SUMNER	3,458	2,182	1883	Hamburg, Germany	Atlantic	11	118
G. W. D. C.	St. s.	Seward	1,275	697	1890	Seattle, Wash	Philippine Islands.	8	60
G. W. D. F.	St. s.	DIX	6,839	4,507	1892	Sunderland, England	Pacific	11	82
G. W. D. H.	St. s.	LISCUM	1,072	696	1878	Newcastle-on-Tyne, England	Philippine Islands.	8	60
G. W. D. P.	St. s.	MERRITT	2,898	1,440	1912	Shanghai, China	....do	10	107
		Tugs.							
G. W. C. K.	St. s.	*Reno*	135	67	1889	Philadelphia, Pa	Atlantic	2	5
G. W. C. L.	St. s.	SLOCUM	581	337	1898	....do	Pacific	4	10
		Steam lighters.							
G. W. C. M.	St. s.	POE	157	106	1898	Camden, N. J	Gulf of Mexico	2	6
G. W. C. N.	St. s.	*Williams*	198	113	1875	Philadelphia, Pa	New York City	4	8
G. W. C. Q.	St. s.	Canby	209	142	1898	Sleightsburg, N. Y	....do	4	8
		Submarine mine planters.							
G. W. C. R.	St. s.	GENERAL HENRY J. HUNT	447	304	1904	Philadelphia, Pa	Philippine Islands.	5	27
G. W. C. S.	St. s.	GENERAL HENRY KNOX	447	304	1904	....do	....do	5	27
G. W. C. T.	St. s.	COL. GEORGE ARMISTEAD	447	304	1904	....do	Pacific	5	13
G. W. C. V.	St. s.	MAJ. SAMUEL RINGGOLD	447	304	1904	....do	....do	5	13
G. W. D. J.	St. s.	GENERAL S. M. MILLS	590	401	1909	Camden, N. J	Fort Monroe, Va	5	13
G. W. D. K.	St. s.	GENERAL J. M. SCHOFIELD	590	401	1909	....do	Atlantic and Gulf.	5	13
G. W. D. L.	St. s.	GENERAL R. T. FRANK	590	401	1909	....do	....do	5	13
G. W. D. M.	St. s.	GENERAL E. O. C. ORD	590	401	1909	Wilmington, Del	....do	5	13
		Cable ships.							
G. W. D. B.	St. s.	Cyrus W. Field	235	146	1901	Hartford, Conn	Atlantic	4	12
G. W. D. N.	St. s.	JOSEPH HENRY	691	409	1908	Newport News, Va	Atlantic and Gulf.	4	13

VESSELS OF THE ENGINEER DEPARTMENT, UNITED STATES ARMY, HAVING SIGNAL LETTERS.

[Steel vessels in SMALL CAPITALS, iron vessels in *italics*.]

Signal letters.	Rig.	Name.	Gross tons.	When built.	Where built.	Where employed.	Complement.	
							Officers.	Men.
G. W. M. B	Pump dredge	Charleston	517	1891	Brooklyn, N. Y.	Mobile, Ala	5	21
G. W. M. C	do	Sumter		1904	Petersburg, Va.	New Orleans, La	6	34
G. W. M. D	Suction dredge	Winyah Bay	466	1898	Wilmington, Del	Charleston Harbor, S. C	4	20
G. W. M. F	Pump dredge	Clatsop	1,100	1908	Newport News, Va	Portland, Oreg	8	36
G. W. M. H	Gas launch	Wah-Ta-Wah		1910	Greenport, N. Y.	New York, N. Y.	2	2

LIST OF VESSELS OF THE UNITED STATES REVENUE-CUTTER SERVICE, ARRANGED ACCORDING TO SIGNAL LETTERS.

[Steel vessels in SMALL CAPITALS, iron vessels in *italics*.]

Signal letters.	Name.	Description.	Guns.	Tons.†	When built.	Where built.	Station..	Complement.	
								Officers.	Men.
G. V. B. Q.	*Guthrie*	Steamer, propeller		149	1895	Baltimore, Md	Baltimore, Md	1	9
G. V. B. S.	*Apache*	do	3	708	1891	do	do	7	48
G. V. B. T.	Hartley	do		64	1875	San Francisco, Cal	San Francisco, Cal	1	6
G. V. B. W.	Woodbury	do	1	500	1864	Philadelphia, Pa	Eastport, Me	5	39
G. V. C. D.	*Manhattan*	do	0	145	1873	Chester, Pa	New York, N. Y	1	10
G. V. C. P.	*Colfax*	Station ship	0	486	1871	Camden, N. J	Arundel Cove, Md	0	45
G. V. D. L.	Penrose	Steam launch		41	1883	Bentley Manor, N. Y	Pensacola, Fla	1	4
G. V. D. M.	Bear	Steamer, propeller	3	1,700	1874	Greenock, Scotland	San Diego, Cal	8	59
G. V. D. N.	*Morrill*	do	2	420	1889	Wilmington, Del	Detroit, Mich	7	38
G. V. D. P.	*Winona*	do	1	400	1890	do	Mobile, Ala	6	36
G. V. D. Q.	*Hudson*	do	0	179	1893	Camden, N. J	New York, N. Y	1	11
G. V. D. R.	*Calumet*	do	0	170	1894	Buffalo, N. Y	do	1	10
G. V. D. T.	WINDOM	do	3	670	1896	Dubuque, Iowa	Galveston, Tex	5	43
G. V. D. W.	TYBEE	Steamer, launch		45	1895	Camden, N. J	Savannah, Ga	1	4
G. V. F. C.	Scout	Steamer, propeller		36	1896	Port Townsend, Wash	Port Townsend, Wash	1	5
G. V. F. D.	GRESHAM	do	4	1,090	1897	Cleveland, Ohio	Boston, Mass	8	64
G. V. F. H.	GOLDEN GATE	do		240	1896	Seattle, Wash	San Francisco, Cal	1	10
G. V. F. J.	‡McCulloch	do	4	1,415	1898	Philadelphia, Pa	do	8	64
G. V. F. K.	‡Manning	do	4	1,155	1897	Boston, Mass	Astoria, Oreg	8	64
G. V. F. L.	ALGONQUIN	do	4	1,181	1898	Cleveland, Ohio	San Juan, P. R	8	64
G. V. F. M.	ONONDAGA	do	4	1,192	1898	do	Norfolk, Va	8	64
G. V. F. P.	SEMINOLE	do	4	845	1899	Baltimore, Md	Wilmington, N. C	8	60
G. V. F. Q.	Thetis	do	3	1,250	1881	Dundee, Scotland	Honolulu, Hawaii	8	59
G. V. F. R.	Alert	do		35	1907	Mobile, Ala	Mobile, Ala	1	4
G. V. F. S.	TUSCARORA	do	2	739	1902	Richmond, Va	Milwaukee, Wis	6	59
G. V. F. T.	MOHAWK	do	4	1,148	1902	do	New York, N. Y	8	64
G. V. F. W.	WINNISIMMET	do		182	1903	Baltimore Md	Boston, Mass	1	10
G. V. H. B.	MACKINAC	do		241	1903	do	Sault Ste. Marie, Mich	3	35
G. V. H. C.	Arcata	do		138	1903	San Francisco, Cal	Port Townsend, Wash	2	11
G. V. H. D.	WISSAHICKON	do		194	1904	Baltimore, Md	Philadelphia, Pa	1	9
G. V. H. F.	ITASCA	do	4	980	1893	Elizabethport, N. J	New London, Conn	8	66
G. V. H. J.	PAMLICO	do	2	451	1907	Wilmington, Del	Newbern, N. C	6	36
G. V. H. K.	Androscoggin	do	4	1,605	1907	Tompkins Cove, N. Y	Portland, Me	8	67
G. V. H. L.	SENECA	do	4	1,445	1908	Newport News, Va	Tompkinsville, N. Y	8	67
G. V. H. M.	DAVEY	do	0	182	1908	Wilmington, Del	New Orleans, La	1	9
G. V. H. N.	SNOHOMISH	do	2	879	1908	do	Neah Bay, Wash	5	36
G. V. H. P.	ACUSHNET	do	2	800	1908	Newport News, Va	New Bedford, Mass	3	35
G. V. H. Q.	TAHOMA	do	4	1,215	1908	Camden, N. J	Seattle, Wash	8	61
G. V. H. R.	YAMACRAW	do	4	1,080	1908	do	Savannah, Ga	8	60
G. V. H. S.	UNALGA	do	3	1,181	1912	Newport News, Va	Juneau, Alaska	8	61
G. V. H. T.	MIAMI	do	3	1,181	1912	do	Key West, Fla	8	61

† Displacement.

‡ Composite.

LIST OF TENDERS OF THE UNITED STATES LIGHTHOUSE SERVICE ARRANGED ACCORDING TO SIGNAL LETTERS.

[Steel vessels in SMALL CAPITALS, iron vessels in *italics*.]

Signal letters.	Name.	Class.	Gross tonnage.	Net tonnage.	Dimensions.			Indicated horsepower.	When built.	Where built.	Officers.	Men.	Station.
					Length.	Breadth.	Depth.						
					Feet.	*Feet.*	*Feet.*						
G. V. L. T.	Myrtle	St. s.	348	240	130.0	25.0	11.0	225	1872	Philadelphia, Pa.	4	17	Tompkinsville, N. Y.
G. V. L. W.	Mistletoe	St. p.	352	176	153.0	26.0	9.0	370	1872	Chester, Pa.	4	16	Do.
G. V. M. D.	ASPEN	St. s.	277	82	118.0	25.0	12.0	440	1906	Toledo, Ohio	4	8	Detroit, Mich.
G. V. M. J.	*Jessamine*	St. p.	257	155	146.0	24.0	10.0	350	1881	Baltimore, Md.	4	16	Baltimore, Md.
G. V. M. T.	Arbutus	St. s.	400	75	145.0	25.0	11.0	360	1879	.....do.	6	19	New Orleans, La.
G. V. M. W.	*Pansy*	St. s.	314	157	147.0	25.0	11.0	250	1878	Philadelphia, Pa.	4	17	Tompkinsville, N. Y.
G. V. N. B.	*John Rodgers*	St. p.	260	.....	151.0	27.0	9.0	260	1883	Newburgh, N. Y.	4	16	Do.
G. V. N. D.	OLEANDER	St. p.	344	.....	165.0	34.0	7.0	600	1903	Dubuque, Iowa	3	15	St. Louis, Mo.
G. V. N. F.	*Madroño*	St. s.	411	206	164.0	27.0	15.0	700	1885	Camden, N. J.	6	19	San Francisco, Cal.
G. V. N. H.	GOLDENROD	St. p.	461	143	150.0	27.0	4.0	152	1888	Jeffersonville, Ind.	3	15	Cincinnati, Ohio.
G. V. N. J.	Gardenia	St. s.	150	83	117.0	20.0	9.0	200	1879	East Deering, Me.	4	11	Tompkinsville, N. Y.
G. V. N. K.	ZIZANIA	St. s.	417	331	150.0	27.0	12.0	650	1888	Baltimore, Md.	6	19	Portland, Me.
G. V. N. M.	COLUMBINE	St. s.	424	212	145.0	27.0	15.0	800	1892	Cleveland, Ohio	5	19	Ketchikan, Alaska.
G. V. N. P.	LILAC	St. s.	434	212	145.0	27.0	15.0	800	1892	.....do.	5	19	Tompkinsville, N. Y.
G. V. N. Q.	AZALEA	St. s.	500	.....	145.0	25.0	12.0	400	1891	New York, N. Y.	5	19	Boston, Mass.
G. V. N. R.	AMARANTH	St. s.	744	488	150.0	28.0	14.0	672	1892	Cleveland, Ohio	5	19	Detroit, Mich.
G. V. N. S.	MAPLE	St. s.	392	205	155.0	30.0	12.0	650	1893	Elizabethport, N. J.	6	22	Baltimore, Md.
G. V. N. T.	MANGROVE	St. s.	572	392	165.0	30.0	12.0	550	1897	.....do.	5	22	Charleston, S. C.
G. V. N. W.	MAYFLOWER	St. s.	572	392	155.0	30.0	12.0	650	1897	Bath, Me.	5	22	Boston, Mass.
G. V. P. C.	*Marigold*	St. s.	454	252	150.0	27.0	12.0	550	1890	Wyandotte, Mich.	5	19	Detroit, Mich.
G. V. P. D.	Clover	St. s.	96	.....	80.0	23.0	7.0	135	1899	Manitowoc, Wis.	2	8	Detroit, Mich.
G. V. P. F.	Daisy	St. s.	35	12	74.0	14.0	5.0	60	1892	New Bedford, Mass.	2	4	Tompkinsville, N. Y.
G. V. P. H.	IRIS	St. s.	428	292	142.0	30.0	10.0	800	1897	Philadelphia, Pa.	4	19	Philadelphia, Pa.
G. V. P. J.	*Holly* ‡	St. p.	367	142	167.0	24.0	10.0	400	1881	Baltimore, Md.	4	16	Baltimore, Md.
G. V. P. K.	Water Lily	Ga. s.	33	19	61.0	11.0	5.0	*32	1895	Morris Hts., N. Y.	2	2	Charleston, S. C.
G. V. P. L.	HEATHER	St. s.	†731	.....	165.0	28.0	15.0	685	1903	Seattle, Wash.	6	19	Portland, Oreg.
G. V. P. M.	LARKSPUR	St. s.	685	.....	162.0	30.0	14.0	1,137	1903	Pt. Richmond, N. Y.	6	22	Tompkinsville, N. Y.
G. V. P. N.	CROCUS	St. s.	626	.....	155.0	29.0	14.0	700	1901	Shooter Island, N. Y.	6	21	Buffalo, N. Y.
G. V. P. Q.	HYACINTH	St. s.	738	485	150.0	28.0	14.0	878	1903	Port Huron, Mich.	5	18	Chicago, Ill.
G. V. P. R.	IVY	St. s.	550	.....	165.0	30.0	13.0	700	1904	Baltimore, Md.	5	22	San Juan, P. R.
G. V. P. S.	JUNIPER	St. s.	84	57	90.0	18.0	8.0	290	1903	.....do.	2	4	Baltimore, Md.
G. V. P. T.	MAGNOLIA	St. s.	550	.....	165.0	30.0	13.0	720	1904	.....do.	6	22	New Orleans, La.
G. V. P. W.	SUMAC	St. s.	681	386	160.0	30.0	13.0	700	1903	Pt. Richmond, N. Y.	6	22	Chicago, Ill.
G. V. R. B.	SUNFLOWER	St. s.	†797	.....	163.0	31.0	15.0	900	1907	Wilmington, Del.	7	22	Baltimore, Md.
G. V. R. C.	TULIP	St. s.	677	.....	174.0	30.0	16.0	1,000	1908	Camden, N. J.	7	24	Tompkinsville, N. Y.
G. V. R. D.	CYPRESS	St. s.	677	300	174.0	30.0	16.0	1,000	1908	.....do.	6	23	Charleston, S. C.
G. V. R. F.	HIBISCUS	St. s.	677	300	174.0	30.0	16.0	1,000	1908	.....do.	6	23	Portland, Me.
G. V. R. H.	ANEMONE	St. s.	677	300	174.0	30.0	16.0	1,000	1908	.....do.	7	23	Boston, Mass.
G. V. R. J.	MANZANITA	St. s.	677	300	174.0	30.0	16.0	1,000	1908	.....do.	6	23	Portland, Oreg.
G. V. R. K.	SEQUOIA	St. s.	677	300	174.0	30.0	16.0	1,000	1908	.....do.	6	23	San Francisco, Cal.
G. V. R. L.	KUKUI	St. s.	677	300	174.0	30.0	16.0	1,000	1908	.....do.	5	23	Honolulu, Hawaii.
G. V. R. M.	ORCHID	St. s.	677	300	174.0	30.0	16.0	1,000	1908	.....do.	6	23	Baltimore, Md.
G. V. R. N.	CAMELLIA	St. s.	183	125	106.0	24.0	10.0	285	1911	Muskegon, Mich.	4	12	New Orleans, La.
G. V. R. W.	SNOWDROP	Ga. s.	32	19	61.0	11.0	5.0	*36	1896	Morris Hts, N. Y.	2	2	Charleston, S. C.

* Brake horsepower. † Displacement. ‡ Composite.

LIST OF VESSELS OF THE COAST AND GEODETIC SURVEY, ARRANGED ACCORDING TO SIGNAL LETTERS.

[Steel vessels in SMALL CAPITALS, composite vessels in *italics*.]

STEAM VESSELS.

Signal letters.	Rig.	Propulsion.	Vessel.	Displacement.	Tonnage. Gross.	Tonnage. Net.	Register length.	Register breadth.	Draft.	Indicated horse-power.	Speed.	Coal capacity.	When built.	Where built.	Accommodations. Officers.	Accommodations. Men.	Where employed.
G. V. S. C.	Sch.	St. s.	*Bache*	472	370	252	153.2	26.2	10.0	400	10.5	96	†1901	Shooter Island, N. Y.	9	40	Atlantic and Gulf.
G. V. S. J.	Sch.	St. s.	Endeavor		130	86	111.0	18.5	8.0	150	9.7	38	1862	Norfolk, Va.	6	22	Do.
G. V. S. L.	Sch.	St. s.	*Gedney*		244	174	140.0	23.8	8.4	250	9.0	60	1875	New York, N. Y.	7	28	Pacific coast.
G. V. S. P.	Sch.	St. s.	McArthur	299	220	130	115.0	20.0	12.0	250	8.5	48	1876	Mare Island, Cal.	7	30	Do.
G. V. T. Q.	Bk.	St. s.	Patterson	719	500	453	163.0	27.3	14.2	215	9.0	133	1882	Brooklyn, N. Y.	12	46	Do.
G. V. W. B.	Sch.	St. s.	Cosmos			25	52.5	12.0	4.0	55	7.0	5	1887	Mare Island, Cal.	3	6	Alaska.
G. V. W. C.	Sch.	St. s.	*a* PATHFINDER	875	690	469	168.0	33.6	13.0	846	12.6	240	1899	Elizabeth, N. J.	15	70	Pacific coast.
G. V. W. D.	Sch.	St. s.	Taku		54	25	70.6	16.5	5.5		6.0	14	1898	San Francisco, Cal.	4	13	Alaska.
G. V. W. F.	Sch.	St. s.	*Yukon*		38	25	75.0	15.7	5.0	100	7.5	16	1898	New York, N. Y.	4	13	Do.
G. V. W. H.	Sch.	St. s.	Hydrographer	146	116	79	101.0	19.5	6.8	250	10.0	22	1901	Port Jefferson, N. Y.	5	18	Atlantic and Gulf.
G. V. W. J.	Sch.	St. s.	*b* Explorer	450	335	228	135.0	27.0	10.0	400	10.3	85	1904	Wilmington, Del.	7	36	Pacific coast.
§G. V. W. K.	Sch.	St. s.	‡ FATHOMER	550	431		144.0	25.0	9.5	400	10.0	95	1904	Hongkong	7	41	Philippines.
‖G. V. W. L.	Sch.	St. s.	‡ Research	95	95	62	94.6	15.0	8.2	48	9.0	45	1898	....do	4	23	Do.
M. C. L. F.	Sch.	St. s.	‡ *Marinduque*	345	411	197	132.0	23.0	10.2	300	8.0	75	1901	Uraga, Japan	9	37	Do.
M. C. L. T.	Sch.	St. s.	‡ *Romblon*	345	411	198	132.0	23.0	10.2	300	8.0	75	1901	....do	9	37	Do.

SAILING VESSELS.

G. V. S. W.	Sch.	Sail.	*Drift*		156	87	76.0	19.6	10.8				1876	Baltimore, Md.	5	14	Lighthouse Board.
G. V. T. R.	Sch.	Sail.	Matchless		118	94	91.0	25.0	7.6				1859	Key West, Fla.	6	18	Atlantic and Gulf.

a Pathfinder wireless call N. L. H.
b Explorer wireless call N. L. I.
† Original hull built in 1871 at Wilmington, Del.; rebuilt in 1901 at Shooter Island, N. Y.
‡ Owned by the Government of the Philippine Islands and assigned for the use of the Coast and Geodetic Survey.
§ Assigned signal letters "M. C. Q. P." by Philippine Customs Service.
‖ Assigned signal letters "M. C. Q. N." by Philippine Customs Service.

LIST OF VESSELS OF THE BUREAU OF FISHERIES, ARRANGED ACCORDING TO SIGNAL LETTERS.

[Iron vessels in *italics*.]

Signal letters.	Rig.	Name.	Gross tonnage.	Net tonnage.	Length.	Breadth.	Depth.	When built.	Where built.	Complement.	
										Officers.	Men.
					Feet.	*Feet.*	*Feet.*				
G. V. Q. B.	Steamer	*Albatross*	638	384	200.0	27.6	16.9	1882	Wilmington, Del	8	71
G. V. Q. C.	do	*Fish Hawk*	441	205	146.6	27.0	10.9	1879	do	2	42
G. V. Q. F.	Schooner	Grampus	87	83	81.6	22.3	11.1	1886	Noank, Conn	4	8
G. V. Q. H.	Steamer	Phalarope	55	27	92.0	16.0	7.4	1881	East Boston, Mass	2	4
G. V. Q. J.	do	Curlew	50	50	79.0	20.0	3.4	1902	Rock Island, Ill	1	3
G. V. Q. K.	do	*Shearwater*	95	63	85.0	18.0	8.5	1909	Ferrysburg, Mich		

LIST OF VESSELS OF THE BUREAU OF NAVIGATION, DEPARTMENT OF COMMERCE, ARRANGED ACCORDING TO SIGNAL LETTERS.

Signal letters.	Rig.	Name.	Gross tonnage.	Net tonnage.	Length.	Breadth.	Depth.	When built.	Where built.	Complement.	
										Officers.	Men.
					Feet.	*Feet.*	*Feet.*				
G. V. Q. D.	Ga. s	Tarragon	20	17	52.0	13.2	4 2	1907	Bayport, N. Y	2	3

LIST OF AMERICAN MERCHANT VESSELS AND YACHTS EQUIPPED WITH RADIO APPARATUS, ARRANGED IN THE ORDER OF THEIR CALL LETTERS.

By the International Code—
ZMX = Radio apparatus.
ZMY = Report me by radiotelegraphy.

ABBREVIATIONS:

Bge. = barge.
Bk. = bark.
Ga. s. = gas screw.
Sch. = schooner.
*Sch. = schooner-barge.
St. p. = steam side-wheel.
St. s. = steam screw.
St. y. = steam yacht.
Sch. y = schooner yacht.
Shp. = ship.

[Descriptions of vessels having signal letters may be found on pp. 26-79.]

ATLANTIC AND GULF COASTS.

Call letters.	Rig.	Name of vessel.	Signal letters.
KDA	St. s.	Philadelphia	KCWD
KDB	St. s.	Caracas	KGMT
KDM	St. s.	Maracaibo	KPLQ
KDS	St. s.	S. V. Luckenbach	KVCF
KDT	St. s.	Harry Luckenbach	KPQT
KDV	St. s.	Grayson	LCFT
KDW	St. s.	Borinquen	LCFS
KDY	St. s.	Yaguez	LCJB
KDX	St. s.	Bayamon	LCJF
KDZ	St. s.	Zulia	KQWV
KEB	St. s.	Sabine	KGNS
KEC	St. s.	Concho	KJHD
KED	St. s.	Denver	KRFN
KEG	St. s.	Rio Grande	JSDV
KEH	St. s.	Nueces	KDSM
KEJ	St. s.	Alamo	KBQR
KEK	St. s.	San Marcos	JVSF
KEM	St. s.	Comsi	KDFC
KEP	St. s.	Lampasas	KBNT
KES	St. s.	San Jacinto	KSRV
KEZ	St. s.	Brazos	KWJN
KFA	St. s.	City of Columbus	KTBS
KFB	St. s.	City of Atlanta	KTFN
KFC	St. s.	City of Macon	KSLD
KFD	St. s.	City of Memphis	KRPQ
KFF	St. s.	Frieda	LCRT
KFH	St. s.	Herman Frasch	LBJF
KFI	*Sch.	I. D. Fletcher	LBFT
KFJ	St. s.	City of Augusta	JVBF
KFK	St. s.	City of Savannah	KWGQ
KFP	St. s.	Nacoochee	JWVM
KFT	St. s.	Tasco	LBHT
KFX	St. s.	City of St. Louis	LBKR
KFY	St. s.	City of Montgomery	LBKQ
KGA	St. s.	Coamo	KQGB
KGB	St. s.	Carolina	KMTB
KGJ	St. s.	San Juan	KPNW
KGP	St. s.	Ponce	KPJD
KGS	St. s.	Senator Bailey	
KJB	St. s.	Bunker Hill	KWDT
KJD	St. s.	North Land	LBJT
KJM	St. s.	Massachusetts	KWBM
KJO	St. s.	Old Colony	KWHQ
KJS	St. s.	North Star	KQVW
KKA	St. s.	Antilles	KWBN
KKB	St. s.	El Sol	LBPK
KKC	St. s.	Chalmette	JTNB
KKD	St. s.	Comus	KPSB
KKE	St. s.	Topila	
KKL	St. s.	El Alba	KRLC
KKM	St. s.	Momus	KVRL
KKN	St. s.	El Norte	KPJC
KKO	St. s.	Excelsior	JWNR
KKP	St. s.	Proteus	KPTR
KKQ	St. s.	El Sud	KPGH
KKR	St. s.	Creole	KWDR
KKS	St. s.	El Siglo	KRHL
KKT	St. s.	El Cid	KPMH
KKU	St. s.	El Mundo	LBQK
KKV	St. s.	El Oriente	LBRC
KKW	St. s.	El Valle	KQTV
KKX	St. s.	El Occidente	LBRM
KKY	St. s.	El Dia	KRDQ
KKZ	St. s.	El Rio	KPJW
KMA	St. s.	Alianca	KDNC
KMD	St. s.	Cristobal	KR8V
KMH	St. s.	Panama	KNTV
KMS	St. s.	Ancon	KRNT
KMV	St. s.	Advance	KBDJ
KMX	St. s.	Colon	KPBW
KNA	St. s.	Dorothy Bradford	KQPQ
KNB	St. s.	Lexington	KJBV
KNC	St. s.	Concord	KJCV
KNE	St. s.	Evelyn	LCKQ
KNF	St. s.	Carolyn	LCMN
KNJ	St. s.	New Jersey	K8CW
KNK	St. s.	New York	KNBM
KNL	St. s.	Nelson	LCPS
KNM	St. s.	Millinocket	LBNM
KNQ	St. s.	Lucy Neff	
KNR	St. s.	Zealandia	KNLM
KNS	St. p.	Shinnecock	
KNT	St. p.	Montauk	
KNU	St. s.	Currier	LBRF
KNW	St. s.	Wyandotte	
KNZ	St. p.	America	
KOA	St. s.	Hamilton	KNWT
KOB	St. s.	Princess Anne	KNBV
KOC	St. s.	Jamestown	KLVJ
KOD	St. s.	Jefferson	KPCM
KOG	St. s.	Madison	LBSP
KOM	St. s.	Monroe	K8GN
KOS	St. s.	Brunswick	JSHT
KOV	St. s.	Olivette	KDQR
KOW	St. s.	Mascotte	KDQQ
KOZ	St. s.	Miami	KNGB
KPF	St. s.	Forward	
KPN	St. s.	ADAMS	
KPR	St. s.	P. R. R. 707	
KPW	St. s.	Cape Cod	
KQA	St. s.	Alleghany	JVMG
KQB	St. s.	Berkshire	JVNR
KQC	St. s.	Cretan	JWBH
KQD	St. s.	Dorchester	KGDQ
KQE	St. s.	Essex	KJLW
KQF	St. s.	Frederick	JPRK
KQG	St. s.	Gloucester	KLTC
KQH	St. s.	Howard	KMHN
KQI	St. s.	Indian	KGVF
KQJ	St. s.	Juniata	KNFH
KQK	St. s.	Kershaw	KNWB
KQL	St. s.	Lexington	JSPT
KQM	St. s.	Merrimack	JTMH
KQN	St. s.	Nantucket	KPBJ
KQO	St. s.	Ontario	KTGJ
KQP	St. s.	Parthian	KDVH
KQQ	St. s.	Quantico	JWRL
KQR	St. s.	Grecian	KPSF
KQS	St. s.	Somerset	LBVG
KQT	St. s.	Tuscan	KVSW
KQU	St. s.	Itasca	JKTD
KQV	St. s.	New Orleans	JLSC
KQX	St. s.	Persian	JWNQ
KQY	St. s.	Powhatan	KLVM
KQZ	St. s.	Suwannee	LBTH
KRB	St. s.	Governor Cobb	KVQJ
KRC	St. s.	Camden	KWCG
KRD	St. s.	Belfast	LBCQ
KRE	St. s.	Bay State	
KRF	St. s.	Ransom B. Fuller	
KRH	St. s.	City of Bangor	
KRI	St. s.	City of Rockland	
KRJ	St. s.	Relief	KWBH
KRL	St. p.	Louise	JCMW
KRN	St. s.	Calvin Austin	KSNB
KRO	St. s.	Columbia	KWBD
KRP	St. s.	Rescue	
KRQ	St. s.	I. J. Merritt	KPML
KRR	St. s.	Mills	KQSR
KRS	St. s.	Savage	KPNM
KRV	St. s.	Governor Dingley	KPLG
KRY	St. s.	City of Baltimore	LBTG
KRZ	St. s.	City of Norfolk	LBTM
K8F	St. s.	Finland	
K8H	St. s.	Kroonland	
K8L	St. s.	St. Louis	H8PT
K8M	St. s.	Philadelphia	KLPC
K8N	St. s.	New York	KLPB
K8O	St. s.	St. Paul	HPTS
K8X	St. s.	Alabama	
K8Y	St. s.	Florida	KWJF
K8Z	St. s.	Virginia	
KTA	St. s.	Larimer	K8ML
KTB	St. s.	Oklahoma	KWNH
KTC	*Sch.	Shenango	KSLR
KTD	St. s.	Ligonier	KSLC
KTE	St. s.	Winifred	KNRC
KTF	St. s.	J. M. Guffey	KRNL
KTG	St. s.	Gulfoil	LCNR
KTH	St. s.	Illinois	
KTI	St. s.	Brilliant	
KTJ	St. s.	Comet	
KTK	St. s.	Elsegundo	LCPV
KTL	St. s.	Rayo	
KTM	St. s.	Eocene	LCFV
KTN	St. s.	Perfection	LCBV
KTO	St. s.	Astral	K8RN
KTP	*Sch.	S. O. Co. No. 94	KTBG
KTQ	St. s.	City of Everett	KMCQ
KTR	St. s.	Radiant	
KTS	St. s.	Vesta	
KTT	St. s.	Paraguay	KQLB
KTU	St. s.	Sun	KVWH
KTV	St. s.	Toledo	KSBT
KTW	Sch.	Delaware Sun	K8RL
KTX	St. s.	Socony	
KTY	St. s.	S. O. Co. No. 92	
KUC	St. s.	Cuba	KQSM
KUP	St. s.	Pettibone	
KUT	St. s.	Pan American	

LIST OF AMERICAN MERCHANT VESSELS AND YACHTS EQUIPPED WITH RADIO APPARATUS, ARRANGED IN THE ORDER OF THEIR CALL LETTERS—Continued.

ATLANTIC AND GULF COASTS—Continued.

Call letters.	Rig.	Name of vessel.	Signal letters.
KUV	St. s.	Admiral Dewey	KNRS
KUX	St. s.	Admiral Schley	KNSQ
KVA	St. s.	Apache	KQVN
KVB	St. s.	Arapahoe	KRBV
KVC	St. s.	Comanche	KMLR
KVF	St. s.	Iroquois	KGCN
KVG	St. s.	Algonquin	KHNP
KVH	St. s.	Huron	K8DT
KVJ	St. s.	Seminole	KDN8
KVK	St. s.	Cherokee	KDNP
KVL	St. s.	Lenape	
KVM	St. s.	Mohawk	KWRL
KVU	St. s.	Elmer A. Keeler	KTMR
KVZ	St. s.	Relay	
KWC	St. s.	Morro Castle	KQFQ
KWG	St. s.	Seguranca	KHLT
KWH	St. s.	Havana	KV8T
KWS	St. s.	Saratoga	KWDB
KWV	St. s.	Vigilancia	KH8N
KWX	St. s.	Mexico	KVJR
KWY	St. s.	Monterey	KQVM
KWZ	St. s.	Esperanza	KQRN
KXA	St. s.	Boston	KTDG
KXB	St. s.	City of Lowell	KLWV
KXC	St. p.	Commonwealth	KWPJ
KXD	St. s.	Maine	KLDB
KXE	St. s	Mohawk	KMQC
KXF	St. s.	New Hampshire	KLFC
KXG	St. p.	Pilgrim	KDDV
KXH	St. p.	Plymouth	KHQS
KXI	St. p.	Priscilla	KLWJ
KXJ	St. p.	Providence	KTQP
KXK	St. p.	Puritan	KGJQ
KXL	St. p.	City of Taunton	
KXM	St. s.	Mohegan	KMRC
KXN	St. s.	New Haven	KWDL
KXO	St. p.	Connecticut	
KXP	St. s.	Pequonnock	KVGT
KXQ	St. s.	Chester W. Chapin	
KXR	St. s.	Richard Peck	KLGF
KYA	St. y.	Atalanta	KVQL
KYB	St. s.	North Wind	
KYC	St. y.	Corsair	KNWS
KYD	St. y.	Cyprus	
KYE	St. y.	Cassandra	
KYF	St. y.	Florence	KRMT
KYH	St. y.	Aloha	LBKS
KYI	St. y.	Wakiva	
KYK	St. y.	Kismet	KRTD
KYL	St. y.	Lysistrata	
KYM	St. y.	Columbia	
KYN	St. y.	Niagara	KNHR
KYO	St. y.	Noma	KRVB
KYP	St. y.	Oneida	
KYR	Sch. y.	Karina	LBVN
KYS	Ga. y.	Sea Otter	KWDQ
KYT	Ga. y.	Vanadis	
KYU	Ga. y.	Emeline	
KYV	Ga. y.	Adventuress	
KYW	St. y.	Warrior	KVHJ
KYX	St. y.	Wana	

PACIFIC COAST AND GREAT LAKES.

WAA	St. s.	Alameda	KBML
WAB	St. s.	Buckman	KRGC
WAC	St. s.	Chicago	
WAD	St. s.	Victoria	KNRM
WAE	St. s.	Edith	KQNL
WAF	St. s.	Admiral Farragut	
WAH	St. s.	Dora	
WAI	St. s.	Latouche	LBQM
WAJ	St. s.	Jefferson	KSTP
WAL	St. s.	Santa Ana	KPRF
WAN	St. s.	Northwestern	KGVM
WAO	St. s.	Dirigo	KNGW
WAR	St. s.	Cordova	LCHP
WAS	St. s.	Admiral Sampson	KNSB
WAU	St. s.	Dolphin	KLHD
WAV	St. s.	Seward	KWHD
WAW	St. s.	Watson	KRGF
WBD	St. s.	Santa Cruz	
WBG	St. s.	Iroquois	KVSB
WBH	St. s.	Chippewa	KVRW
WBK	St. s.	Breakwater	JTR8
WBM	St. s.	Redondo	KRPW
WBQ	St. s.	Nann Smith	KWLJ
WBP	St. s.	Hermosa	KRPV
WBR	St. s.	Bertha	KPCW
WBQ	St. s.	Yukon	KNMV
WBV	St. s.	Cabrillo	KTFD
WBZ	Bge.	Glory of the Seas	
WCA	St. s.	Tionesta	
WCB	St. s.	Juniata	
WCD	St. s.	Octorara	
WCN	St. s.	North Land	
WCT	St. s.	Theodore Roosevelt	
WCZ	St. s.	Illinois	
WDA	St. s.	Pere Marquette	
WDB	St. s.	Pere Marquette 19	
WDC	St. s.	Pere Marquette 17	
WDD	St. s.	Pere Marquette 18	
WDE	St. s.	Pere Marquette 20	
WDI	St. s	City of South Haven	
WDL	St. s.	Lakeland	
WDN	St. s.	Ann Arbor No. 3	
WDO	St. s.	Ann Arbor No. 4	
WDP	St. s.	Ann Arbor No. 5	
WDS	St. s.	City of Grand Rapids	
WDT	St. s.	City of Chicago	
WDU	St. s.	Puritan	
WDV	St. s.	City of Benton Harbor	
WDW	St. s.	Holland	
WDY	St. s.	Lydonia	
WEA	St. s.	City of Cleveland III	
WEB	St. s.	City of Mackinac II	
WEC	St. s.	City of Detroit II	
WED	St. s.	Western States	
WEE	St. s.	Eastern States	
WEF	St. s.	City of Detroit III	
WEG	St. s.	City of St. Ignace	
WEH	St. s.	City of Alpena II	
WEJ	St. s.	Nyack	
WEK	St. s.	Minnesota	
WEL	St. s.	E. G. Crosby	
WEN	St. s.	North American	
WEQ	St. s.	Col. James M. Schoonmaker.	
WER	St. s.	William P. Snyder	
WES	St. s.	William P. Snyder, jr.	
WET	St. s.	Shenango	
WEU	St. s.	Wilpen	
WEW	St. s.	Marquette & Bessemer No. 1.	
WEX	St. s.	Marquette & Bessemer No. 2.	
WEY	St. s.	Alvina	
WEZ	St. s.	Ashtabula	
WFA	St. s.	Georgia	
WFB	St. s.	Alabama	
WFC	St. s.	Indiana	
WFD	St. s.	Iowa	
WFE	St. s.	Carolina	
WFG	St. s.	Arizona	
WFH	St. s.	Virginia	
WFI	St. s.	Chicago	
WFJ	St. s.	Christopher Columbus	
WFN	St. s.	Eastland	
WFP	St. s.	City of Erie	
WFQ	St. s.	City of Buffalo	
WFR	St. s.	State of Ohio	
WFS	St. s.	Seeandbee	
WFT	St. s.	The Limit	
WFW	St. s.	Manitou	
WFX	St. s.	Missouri	
WGA	St. s.	City of Seattle	KHLJ
WGD	St. s.	Delhi	KVPJ
WGE	St. s.	Spokane	KRLV
WGK	St. s.	Curacao	
WGL	St. s.	State of California	JTGP
WGN	St. s.	Santa Rosa	
WGP	St. s.	President	KVTF
WGQ	St. s.	City of Puebla	JVRN
WGR	St. s.	Governor	KWFN
WGS	St. s.	Senator	KNJF
WGT	St. s.	Congress	
WGU	St. s.	Umatilla	JVKF
WGX	St. s.	Queen	JVWG
WGY	St. s.	City of Topeka	KCPL
WGZ	St. s.	Guardian	
WHC	St. s.	Columbia	LCMQ
WHG	St. s.	W. B. Flint	
WHH	St. s.	St. Francis	
WHJ	St. s.	Sierra	KQHP
WHL	St. s.	Ventura	KQML
WHM	St. s.	Sonoma	KQLV
WHN	St. s.	Hanalei	KQNW
WHP	St. s.	Mariposa	KBGT
WHS	St. s.	Adeline Smith	
WHT	St. s.	Whittier	KSJL
WHW	St. s.	Mackinaw	KLBC
WHX	St. s.	Humboldt	KMWP
WKD	St. s.	Dakotan	
WKG	St. s.	Georgian	
WKH	St. s.	Honolulan	LBQT
WKK	St. s.	Kansan	
WKM	St. s.	Minnesotan	
WKN	St. s.	Montanan	
WMA	St. s.	Multnomah	
WMC	St. s.	William Chatham	
WMD	St. s.	Mary Dodge	
WMI	St. s.	Minnesota	KTD8
WMK	St. s.	Hyades	KPVW
WML	St. s.	Lurline	KWMR
WMM	St. s.	Hilonian	KVFD
WMN	St. s.	Enterprise	KQRD
WMO	St. s.	Wilhelmina	LBHF
WMT	St. s.	General Hubbard	
WMY	St. s.	Yucatan	KHNF
WNB	St. s.	Oliver J. Olsen	
WNC	St. s.	Carlos	KWRT
WND	St. s.	Windber	KTWF
WNE	St. s	Nushagak	KTCB
WNF	St. s.	Lyra	
WNG	St. s.	George W. Fenwick	KWLS
WNH	St. s.	Lewis Luckenbach	KSTB
WNI	St. s.	Leelanaw	KNGR
WNJ	St. s.	Navajo	LBVC
WNK	St. s.	Al-Ki	KCJT
WNL	Bk.	Diamond Head	KPWH
WNN	St. s.	Corwin	
WNO	St. s.	A. G. Lindsay	
WNR	St. s.	Rochelle	
WNS	St. s.	Kvichak	KPSM
WNV	St. s.	Portland	KQFP
WNW	St. s.	San Ramon	LCST
WNX	St. s.	Northland	KTDR

LIST OF AMERICAN MERCHANT VESSELS AND YACHTS EQUIPPED WITH RADIO APPARATUS, ARRANGED IN THE ORDER OF THEIR CALL LETTERS—Continued.

PACIFIC COAST AND GREAT LAKES—Continued.

Call letters.	Rig.	Name of vessel.	Signal letters.	Call letters.	Rig.	Name of vessel.	Signal letters.	Call letters.	Rig.	Name of vessel.	Signal letters.
WNY	St. s.	St. Helens	KWGT	WRN	St. s.	Nome City	KPVF	WTM	St. s.	W. S. Porter	KVRD
WNZ	St. s.	Vanguard	KTMJ	WRR	St. s.	Roanoke	JVTN	WTN	St. s.	Wm. F. Herrin	LBTD
WOV	St. s.	Venetia		WRS	St. s.	Santa Clara	KQGC	WTR	St. s.	Richmond	
WPA	St. s.	Santa Cruz	JBWH	WRT	St. s.	Geo. W. Elder	JPHT	WTS	St. s.	Col. E. L. Drake	KSJN
WPB	St. s.	Tyee Junior		WRW	St. s.	F. A. Kilburn	KSVR	WTT	St. s.	Atlas	KNTW
WPC	St. s.	Tyee		WRV	St. s.	Alliance	KMVD	WTU	*Sch.	S. O. Co. No. 91	KSBP
WPE	St. s.	Tatoosh		WRY	St. s.	Yale	KWBR	WTV	St. s.	Captain A. F. Lucas	KTNW
WPG	St. s.	Goliah	KWLP	WSB	St. s.	Francis H. Leggett	KSHC	WTW	St. s.	Maverick	KHBS
WPK	St. s.	Kingfisher	KRWC	WSD	St. s.	Stanley Dollar	KWNM	WTX	St. s.	Asuncion	KQLW
WPN	St. s.	Pioneer		WSF	St. s.	Grace Dollar		WTY	*Sch.	S. O. Co. No. 93	KSCL
WPQ	St. s.	Zapora		WSG	St. s.	Norwood	KTLB	WTZ	*Sch.	S. O. Co. No. 95	KTDJ
WPS	St. s.	Starr	LCPF	WSH	St. s.	Chehalis	KQSP	WWA	St. s.	China	KNLT
WPW	Drdge	Columbia		WSJ	St. s.	John A. Hooper		WWB	St. s.	Beaver	LBHN
WPX	St. s.	Oneonta		WSN	St. s.	Centralia	KSFD	WWD	St. s.	Bear	LBHM
WPY	St. s.	Walhala		WSO	Shp.	Coronado	KQHT	WWE	St. s.	Manchuria	KSWC
WPZ	Ga. s	Joseph Pulitzer		WSR	Shp.	Reuce	JVPM	WWF	St. s.	City of Para	JSWK
WQC	St. s.	Camino	LCND	WSS	Shp.	St. Nicholas	JHDO	WWG	St. s.	City of Sydney	JRMP
WQE	St. s.	Edgar H. Vance		WSW	St. s.	Willamette	LCDV	WWH	St. s.	Newport	JTVP
WQG	St. s.	Greenwood		WSX	St. s.	Klamath	LBGP	WWI	St. s.	Pennsylvania	JMQL
WQS	St. s.	Speedwell		WSZ	St. s.	Merced		WWJ	St. s.	Peru	KLJD
WQY	St. s.	Yosemite		WTA	St. s.	Erskine M. Phelps		WWK	St. s.	Korea	KRNC
WRA	St. s.	Henry T. Scott		WTB	St. s.	Argyll	KQGP	WWL	St. s.	San Jose	JWDV
WRB	St. s.	Berlin		WTC	St. s.	Lansing	KSVF	WWM	St. s.	San Juan	JWHL
WRC	St. s.	J. B. Stetson	KVDP	WTD	St. s.	Oleum	KQMJ	WWN	St. s.	Mongolia	KSTH
WRF	St. s.	Fifield	KWQP	WTE	St. s.	Roma	KRTC	WWO	St. s.	Acapulco	JMBP
WRH	St. s.	Harvard	KWGD	WTF	St. s.	Santa Maria	KRJH	WWP	St. s.	City of Panama	JNTF
WRI	St. s.	Paraiso		WTG	St. s.	Santa Rita	KRPL	WWQ	St. s.	Aztec	KPWD
WRJ	St. s.	Aroline		WTH	St. s.	Washtenaw	KMFJ	WWR	St. s.	Rose City	KGTR
WRK	St. s.	Falcon	KWPF	WTI	St. s.	Catania	KNLC	WWS	St. s.	Kansas City	KGRV
WRM	St. s.	Riverside	KWPM	WTK	St. s.	J. A Chanslor	LBJN	WWU	St. s.	Siberia	KRWG

LIST OF AMERICAN MERCHANT VESSELS AND YACHTS EQUIPPED WITH RADIO APPARATUS, ARRANGED IN THE ORDER OF THE NAMES OF THE VESSELS.

By the International Code—
ZMX = Radio apparatus.
ZMY = Report me by radiotelegraphy.

ABBREVIATIONS:

Bge. = barge.
Bk. = bark.
Ga. s. = gas screw.
Sch. = schooner.
*Sch. = schooner-barge.
St. p. = steam side-wheel.
St. s. = steam screw.
St. y. = steam yacht.
Sch. y. = schooner yacht.
Shp. = ship.

[Descriptions of vessels having signal letters may be found on pp. 26-79.]

NOTE.—Radio call letters of American vessels on the Atlantic and Gulf in the K series are subject to revision under international agreement.

Call letters.	Rig.	Name of vessel.	Signal letters.	Call letters.	Rig.	Name of vessel.	Signal letters.	Call letters.	Rig.	Name of vessel.	Signal letters.
WNO	St. s.	A. G. Lindsay		KRC	St. s.	Camden	KWCG	WTS	St. s.	Col. E. L. Drake	KSJN
WWO	St. s.	Acapulco	JMBP	WQC	St. s.	Camino	LCND	WEQ	St. s.	Col. James M. Schoonmaker.	
KPN	St. s.	Adams		KPW	St. s.	Cape Cod	KQFB	KPW			
WHS	St. s.	Adeline Smith	LCQN	WTV	St. s.	Captain A. F. Lucas	KTNW	KRO	St. s.	Columbia	KWBD
KUV	St. s.	Admiral Dewey	KNRS	KDB	St. s.	Caracas	KGMT	KYM	St. s.	Columbia	KPHQ
WAF	St. s.	Admiral Farragut	KNSW	WNC	St. s.	Carlos	KWRT	WHC	St. s.	Columbia	LCMQ
WAS	St. s.	Admiral Sampson	KNSB	KGB	St. s.	Carolina	KMTB	WPW	St. s.	Columbia	
KUX	St. s.	Admiral Schley	KNSQ	WFE	St. s.	Carolina		KEM	St. s.	Comal	KDFC
KMV	St. s.	Advance	KBDJ	KNF	St. s.	Carolyn	LCMN	KVC	St. s.	Comanche	KMLR
KYU	St. s.	Adventuress	LCSW	KYE	St. s.	Cassandra		KTJ	St. s.	Comet	LDBV
KSX	St. s.	Alabama		WTI	St. s.	Catania	KNLC	KXC	St. p.	Commonwealth	KWPJ
WFB	St. s.	Alabama		WSN	St. s.	Centralia	KSFD	KKD	St. s.	Comus	KPSB
WAA	St. s.	Alameda	KBML	KKC	St. s.	Chalmette	JTNB	KEC	St. s.	Concho	KJHD
KEJ	St. s.	Alamo	KBQR	WSH	St. s.	Chehalis	KQSP	KNC	St. s.	Concord	KJCV
KVG	St. s.	Algonquin	KHNP	KVK	St. s.	Cherokee	KDNP	WGT	St. s.	Congress	LDCH
WNK	St. s.	Al-Ki	KOJT	KXQ	St. s.	Chester W. Chapin		KXO	St. p.	Connecticut	
KQA	St. s.	Allegheny	JVMG	WAC	St. s.	Chicago		WAR	St. s.	Cordova	LCHP
KMA	St. s.	Alliance	KDNC	WFI	St. s.	Chicago		WSO	St. s.	Coronado	KQHT
WRV	St. s.	Alliance	KMVD	WWA	St. s.	China	KNLT	KYC	St. y.	Corsair	KNWS
KYH	St. y.	Aloha	LBKS	WBH	St. s.	Chippewa	KVRW	WNN	St. s.	Corwin	
WEY	St. s.	Alvina	KQPG	WFJ	St. s.	Christopher Columbus		KKR	St. s.	Creole	KWDR
KNZ	St. p.	America		WEH	St. s.	City of Alpena II		KQC	St. s.	Cretan	JWBH
KMS	St. s.	Ancon	KRNT	KFB	St. s.	City of Atlanta	KTFN	KMD	St. s.	Cristobal	KRSV
WDN	St. s.	Ann Arbor No. 3		KFJ	St. s.	City of Augusta	JVBF	KUC	St. s.	Cuba	KQSM
WDO	St. s.	Ann Arbor No. 4		KRY	St. s.	City of Baltimore	LBTG	WGK	St. s.	Curacao	KMNJ
WDP	St. s.	Ann Arbor No. 5		KRH	St. s.	City of Bangor		KNU	St. s.	Currier	LBRF
KKA	St. s.	Antilles	KWBN	WDV	St. s.	City of Benton Harbor		KYD	St. s.	Cyprus	
KVA	St. s.	Apache	KQVN	WFQ	St. s.	City of Buffalo		WKD	St. s.	Dakotan	LCQR
KVB	St. s.	Arapahoe	KRBV	WDT	St. s.	City of Chicago		KTW	Sch.	Delaware Sun	KSRL
WTB	St. s.	Argyll	KQGP	WEA	St. s.	City of Cleveland III		WGD	St. s.	Delhi	KVPJ
WFG	St. s.	Arizona		KFA	St. s.	City of Columbus	KTBS	KED	St. s.	Denver	KRFN
WRJ	St. s.	Aroline	LDCB	WEC	St. s.	City of Detroit II		WNL	Bk.	Diamond Head	KPWH
WEZ	St. s.	Ashtabula		WEF	St. s.	City of Detroit III		WAO	St. s.	Dirigo	KNGW
KTO	St. s.	Astral	KSRN	WFP	St. s.	City of Erie		WAU	St. s.	Dolphin	KLHD
WTX	St. s.	Asuncion	KQLW	KTQ	St. s.	City of Everett	KMCQ	WAH	St. s.	Dora	
KYA	St. y.	Atalanta	KVQL	WDS	St. s.	City of Grand Rapids		KQD	St. s.	Dorchester	KGDQ
WTT	St. s.	Atlas	KNTW	KXB	St. s.	City of Lowell	KLWV	KNA	St. s.	Dorothy Bradford	KGPQ
WWQ	St. s.	Azteo	KPWD	WFB	St. s.	City of Mackinac II		WEL	St. s.	E. G. Crosby	
KDX	St. s.	Bayamon	LCJF	KFC	St. s.	City of Macon	KSLD	WEE	St. s.	Eastern States	
KRE	St. s.	Bay State		KFD	St. s.	City of Memphis	KRPQ	WFN	St. s.	Eastland	
WWD	St. s.	Bear	LBHM	KFY	St. s.	City of Montgomery	LBKQ	WQE	St. s.	Edgar H. Vance	LDBQ
WWB	St. s.	Beaver	LBHN	KRZ	St. s.	City of Norfolk	LBTM	WAE	St. s.	Edith	KQNL
KRD	St. s.	Belfast	LBCQ	WWP	St. s.	City of Panama	JNTF	KKL	St. s.	El Alba	KRLC
KQB	St. s.	Berkshire	JVNR	WWF	St. s.	City of Para	JSWK	KKT	St. s.	El Cid	KPMH
WRB	St. s.	Berlin		WGQ	St. s.	City of Puebla	JVRN	KKY	St. s.	El Dia	KRDQ
WBR	St. s.	Bertha	KPCW	KRI	St. s.	City of Rockland	KQWG	KKU	St. s.	El Mundo	LBQK
KDW	St. s.	Borinquen	LCFS	WEG	St. s.	City of St. Ignace		KKN	St. s.	El Norte	KPJC
KXA	St. s.	Boston	KTDQ	KFX	St. s.	City of St. Louis	LBKR	KKX	St. s.	El Occidente	LBRM
KEZ	St. s.	Brazos	KWJN	KFK	St. s.	City of Savannah	KWGQ	KKV	St. s.	El Oriente	LBRC
WBK	St. s.	Breakwater	JTRS	WGA	St. s.	City of Seattle	KHLJ	KKZ	St. s.	El Rio	KPJW
KTI	St. s.	Brilliant		WDI	St. s.	City of South Haven		KKS	St. s.	El Siglo	KRHL
KOS	St. s.	Brunswick	JSHT	WWG	St. s.	City of Sydney	JRMP	KKB	St. s.	El Sol	LBPK
WAB	St. s.	Buckman	KRGC	KXL	St. p.	City of Taunton		KKQ	St. s.	El Sud	KPGH
KJB	St. s.	Bunker Hill	KWDT	WGY	St. s.	City of Topeka	KCPL	KKW	St. s.	El Valle	KQTV
WBV	St. s.	Cabrillo	KTFD	KGA	St. s.	Coamo	KQGB	KVU	St. s.	Elmer A. Keeler	KTMR
KRN	St. s.	Calvin Austin	KSNB	KMX	St. s.	Colon	KPBW	KYU	St. s.	Emeline	

LIST OF AMERICAN MERCHANT VESSELS AND YACHTS EQUIPPED WITH RADIO APPARATUS, ARRANGED IN THE ORDER OF THE NAMES OF THE VESSELS—Continued.

Call letters.	Rig.	Name of vessel.	Signal letters.	Call letters.	Rig.	Name of vessel.	Signal letters.	Call letters.	Rig.	Name of vessel.	Signal letters.
KTK	St. s.	Elsegundo	LCPV	WDL	St. s.	Lakeland		WCD	St. s.	Octorara	
WMN	St. s.	Enterprise	KQRD	KEP	St. s.	Lampasas	KBNT	KTB	St. s.	Oklahoma	KWNH
KTM	St. s.	Eocene	LCFV	WTC	St. s.	Lansing	KSVF	KJO	St. s.	Old Colony	KWHQ
WTA	St. s.	Erskine M. Phelps		KTA	St. s.	Larimer	KSML	WTD	St. s.	Oleum	KQMJ
KWZ	St. s.	Esperanza	KQRN	WAI	St. s.	Latouche	LBQM	KOV	St. s.	Olivette	KDQR
KQE	St. s.	Essex	KJLW	WNI	St. s.	Leelanaw	KNGR	WPX	St. s.	Oneonta	
KNE	St. s.	Evelyn	LCKQ	KVL	St. s.	Lenape	LCRB	KYP	St. s.	Oneida	
KKO	St. s.	Excelsior	JWNR	WNH	St. s.	Lewis Luckenbach	KSTB	KQO	St. s.	Ontario	KTGJ
WRW	St. s.	F. A. Kilburn	KSVR	KQL	St. s.	Lexington	JSPT	KRP	St. s.	P. R. R. 707	
WRK	St. s.	Falcon	KWPF	KNB	St. s.	Lexington	KJBV	KMH	St. s.	Panama	KNTV
WRF	St. s.	Fifield	KWQP	KTD	St. s.	Ligonier	KSLC	KUT	St. s.	Pan American	LCTJ
KSF	St. s.	Finland	KSBC	KRL	St. p.	Louise	JCMW	KTT	St. s.	Paraguay	KQLB
KYF	St. y.	Florence	KRMT	KNQ	St. s.	Lucy Neff		WRI	St. s.	Paraiso	LCRM
KSY	St. s.	Florida	KWJF	WML	St. s.	Lurline	KWMR	KQP	St. s.	Parthian	KDVH
KPE	St. s.	Forward	LCSV	WDY	St. s.	Lydonia	KVTJ	WWI	St. s.	Pennsylvanian	LDBH
WSB	St. s.	Francis H. Leggett	KSHC	WNF	St. s.	Lyra	KQVF	KXP	St. s.	Pequonnock	KVGT
KQF	St. s.	Frederick	JPRK	KYL	St. y.	Lysistrata		WDA	St. s.	Pere Marquette	
KFF	St. s.	Frieda	LCRT	WHW	St. s.	Mackinaw	KLBC	WDC	St. s.	Pere Marquette 17	
WMT	St. s.	General Hubbard	LBSC	KOG	St. s.	Madison	LBSP	WDD	St. s.	Pere Marquette 18	
WRT	St. s.	Geo. W. Elder	JPHT	KXD	St. s.	Maine	KLDB	WDB	St. s.	Pere Marquette 19	
WNG	St. s.	George W. Fenwick	KWLS	WWE	St. s.	Manchuria	KSWC	WDE	St. s.	Pere Marquette 20	
WFA	St. s.	Georgia		WFW	St. s.	Manitou		KTN	St. s.	Perfection	LCBV
WKG	St. s.	Georgian	LBPN	KDM	St. s.	Maracaibo	KPLQ	KQX	St. s.	Persian	JWNG
WBZ	Bge.	Glory of the Seas		WEW	St. s.	Marquette & Bessemer No. 1.		WWJ	St. s.	Peru	KLJD
KQG	St. s.	Gloucester	KLTC	KQG				KUP	St. s.	Pettibone	
WPG	St. s.	Goliah	KWLP	WEX	St. s.	Marquette & Bessemer No. 2.		KDA	St. s.	Philadelphia	KCWD
WGR	St. s.	Governor	KWFN	WGR				KSM	St. s.	Philadelphia	KLPC
KRB	St. s.	Governor Cobb	KVQJ	WMD	St. s.	Mary Dodge		KXG	St. p.	Pilgrim	KBDV
KRV	St. s.	Governor Dingley	KPLG	WHF	St. s.	Mariposa	KBGT	WPN	St. s.	Pioneer	
WSF	St. s.	Grace Dollar	LCTG	KOW	St. s.	Mascotte	KDGQ	KXH	St. p.	Plymouth	KHQS
KDV	St. s.	Grayson	LCFT	KJM	St. s.	Massachusetta	KWBM	KGP	St. s.	Ponce	KPJD
KQR	St. s.	Grecian	KPSF	WTW	St. s.	Maverick	KHBS	WNV	St. s.	Portland	KQFP
WQG	St. s.	Greenwood	KDJL	WSZ	St. s.	Merced	LDBC	KQY	St. s.	Powhatan	KLVM
WGZ	St. s.	Guardian		KQM	St. s.	Merrimack	JTMH	WGR	St. s.	President	KVTF
KTG	St. s.	Gulfoil	LCNR	KWX	St. s.	Mexico	KVJR	KOB	St. s.	Princess Anne	KNBV
KOA	St. s.	Hamilton	KNWT	KOZ	St. s.	Miami	KNGB	KXI	St. p.	Priscilla	KLWJ
WHN	St. s.	Hanalei	KQNW	KNM	St. s.	Millinocket	LBNM	KKP	St. s.	Proteus	KPTR
KDT	St. s.	Harry Luckenbach	KPQT	KRR	St. s.	Mills	KQSR	KXJ	St. p.	Providence	KTQP
WRH	St. s.	Harvard	KWGD	WEK	St. s.	Minnesota		KXK	St. p.	Puritan	KGJQ
KWH	St. s.	Havana	KVST	WMI	St. s.	Minnesota	KTDS	WDU	St. s.	Puritan	
WRA	St. s.	Henry T. Scott	LCTO	WKM	St. s.	Minnesotan	LCNV	KQQ	St. s.	Quantico	JWRL
KFH	St. s.	Herman Frash	LBJP	WFX	St. s.	Missouri		WGX	St. s.	Queen	JVWG
WBP	St. s.	Hermosa	KRPV	KXE	St. s.	Mohawk	KMQC	KTR	St. s.	Radiant	
WMM	St. s.	Hilonian	KVFD	KVM	St. s.	Mohawk	KWRL	KRF	St. s.	Ransom B. Fuller	KSCQ
WDW	St. s.	Holland	LBQT	KXM	St. s.	Mohegan	KMRC	KTL	St. s.	Rayo	LCNT
WKH	St. s.	Honolulan		KKM	St. s.	Momus	KVRL	WBM	St. s.	Redondo	KRPW
KQH	St. s.	Howard	KMHN	WWN	St. s.	Mongolia	KSTH	KVZ	St. s.	Relay	
WHX	St. s.	Humboldt	KMWP	KOM	St. s.	Monroe	KSGN	KRJ	St. s.	Relief	KWBH
KVH	St. s.	Huron	KSDT	WKN	St. s.	Montanan	LCTW	KRP	St. s.	Rescue	KPBM
WMK	St. s.	Hyades	KPVW	KNT	St. s.	Montauk	KKSH	W8R	Shp.	Reuce	JVPM
KFI	*Sch.	I. D. Fletcher	LBFT	KWY	St. s.	Monterey	KQVM	KXR	St. s.	Richard Peck	KLGF
KRQ	St. s.	I. J. Merritt	KPML	KWC	St. s.	Morro Castle	KQFG	WTR	St. s.	Richmond	LDCJ
KTH	St. s.	Illinois	LCWJ	WNA	St. s.	Multnomah	LCSD	KEQ	St. s.	Rio Grande	JSDV
WCZ	St. s.	Illinois		KFP	St. s.	Nacoochee	JWVM	WRM	St. s.	Riverside	KWPM
KQI	St. s.	Indian	KQVF	WBO	St. s.	Nann Smith	KWLJ	WRR	St. s.	Roanoke	JVTN
WFC	St. s.	Indiana		KQN	St. s.	Nantucket	KPBJ	WNR	St. s.	Rochelle	
WFD	St. s.	Iowa		WNJ	St. s.	Navajo	LBVC	WTE	St. s.	Roma	KRTC
KVF	St. s.	Iroquois	KQCN	KNL	St. s.	Nelson	LCPS	WWR	St. s.	Rose City	KGTR
WBG	St. s.	Iroquois	KVSB	KXF	St. s.	New Hampshire	KLFC	WTU	*Sch.	S. O. Co. No. 91	KSBP
KQU	St. s.	Itasca	JKTD	KXN	St. s.	New Haven	KWDL	KTY	St. s.	S. O. Co. No. 92	
WTK	St. s.	J. A. Chanslor	LBJN	KNJ	St. s.	New Jersey	KSCW	WTY	*Sch.	S. O. Co. No. 93	KSCL
WRC	St. s.	J. B. Stetson	KVDP	KQV	St. s.	New Orleans	JLSC	KTP	*Sch.	S. O. Co. No. 94	KTBG
KTF	St. s.	J. M. Guffey	KRNL	WWH	St. s.	Newport	JTVP	WTZ	*Sch.	S. O. Co. No. 95	KTDJ
KOC	St. s.	Jamestown	KLVJ	K8N	St. s.	New York	KLPB	KDS	St. s.	S. V. Luckenbach	KVCF
KOD	St. s.	Jefferson	KPCM	KNK	St. s.	New York	KNBM	KEB	St. s.	Sabine	KGNS
WAJ	St. s.	Jefferson	KSTP	KYN	St. y.	Niagara	KNHR	WHH	St. s.	St. Francis	
WSJ	St. s.	John A. Hooper	LCQV	KYO	St. y.	Noma	KRVB	WNY	St. s.	St. Helens	KWGT
WPZ	Gn. s.	Joseph Pulitzer		WRN	St. s.	Nome City	KPVF	KSL	St. s.	St. Louis	HSPT
KQJ	St. s.	Juniata	KNFH	WEN	St. s.	North American		W8S	Shp.	St. Nicholas	JHDG
WCB	St. s.	Juniata		WCN	St. s.	Northland		KSO	St. s.	St. Paul	HPTS
WWS	St. s.	Kansas City	KGRV	WNX	St. s.	Northland	KTDR	KES	St. s.	San Jacinto	K8RV
KYR	Sch. y.	Karina	LBVN	KJD	St. s.	North Land	LBJT	WWL	St. s.	San Jose	JWDV
KQK	St. s.	Kershaw	KNWB	KJS	St. s.	North Star	KQVW	KGJ	St. s.	San Juan	KPNW
WPK	St. s.	Kingfisher	KRWC	WAN	St. s.	Northwestern	KGVM	WWM	St. s.	San Juan	JWHL
KYK	St. y.	Kismet	KRTD	KYB	St. s.	North Wind		KEK	St. s.	San Marcos	JVSF
WSX	St. s.	Klamath	LBQP	W8G	St. s.	Norwood	KTLB	WNW	St. s.	San Ramon	LCST
WWK	St. s.	Korea	KRNC	KEH	St. s.	Nueces	KDSM	WAL	St. s.	Santa Ana	KPRF
KSH	St. s.	Kroonland	KRSC	WNE	St. s.	Nushagak	KTCB	WRS	St. s.	Santa Clara	KQGC
WNS	St. s.	Kvichak	KPSM	WEJ	St. s.	Nyack		WBD	St. s.	Santa Cruz	LCSM

LIST OF AMERICAN MERCHANT VESSELS AND YACHTS EQUIPPED WITH RADIO APPARATUS, ARRANGED IN THE ORDER OF THE NAMES OF THE VESSELS—Continued.

Call letters.	Rig.	Name of vessel.	Signal letters.	Call letters.	Rig.	Name of vessel.	Signal letters.	Call letters.	Rig.	Name of vessel.	Signal letters.
WPA	St. s.	Santa Cruz	JBWH	WFR	St. s.	State of Ohio	JTQC	WPY	St. s.	Walula	
WTF	St. s.	Santa Maria	KRJH	KTU	St. s.	Sun	KVWH	KYX	St. s.	Wana	
WTG	St. s.	Santa Rita	KRPL	KQZ	St. s.	Suwannee	LBTH	KYW	St. y.	Warrior	KVHJ
WGN	St. s.	Santa Rosa		KFT	St. s.	Tasco	LBHT	WTH	St. s.	Washtenaw	KMFJ
KWS	St. s.	Saratoga	KWDB	WPE	St. s.	Tatoosh		WAW	St. s.	Watson	KRGF
KRS	St. s.	Savage	KPNM	WFT	St. s.	The Limit		WED	St. s.	Western States	
WSV	St. s.	Sea Rover	KSBH	WCT	St. s.	Theodore Roosevelt		WHT	St. s.	Whittier	KSJL
WFS	St. s.	Seeandbee		WCA	St. s.	Tionesta		WMO	St. s.	Wilhelmina	LBHF
KWG	St. s.	Seguranca	KHLT	KTV	St. s.	Toledo	KSBT	WSW	St. s.	Willamette	LCDV
KVJ	St. s.	Seminole	KDNS	KKE	St. s.	Topila		WMC	St. s.	William Chatham	
WGS	St. s.	Senator	KNJF	KQT	St. s.	Tuscan	KVSW	WTN	St. s.	Wm. F. Herrin	LBTD
KGS	St. s.	Senator Bailey	LVCW	WPC	St. s.	Tyee		WER	St. s.	William P. Snyder	
WAV	St. s.	Seward	KWHD	WPB	St. s.	Tyee Junior		WES	St. s.	William P. Snyder, jr	
KTC	*Sch.	Shenango	KSLR	WGU	St. s.	Umatilla	JVKF	WEU	St. s.	Wilpen	
WEU	St. s.	Shenango		KYT	St. s.	Vanadis		WND	St. s.	Windber	KTWF
KNS	St. p.	Shinnecock		WNZ	St. s.	Vanguard	KTMJ	KTE	St. s.	Winifred	KNRC
WWU	St. s.	Siberia	KRWG	WOV	St. s.	Venetia		KNW	St. s.	Wyandotte	
WHJ	St. s.	Sierra	KQHP	WHL	St. s.	Ventura	KQML	KDY	St. s.	Yaguez	LCJB
KTX	St. s.	Socony	LCVW	KTS	St. s.	Vesta	LCTF	WRY	St. s.	Yale	KWBR
KQS	St. s.	Somerset	LBVG	WAD	St. s.	Victoria	KNRM	WQY	St. s.	Yosemite	KVFM
WHM	St. s.	Sonoma	KQLV	KWV	St. s.	Vigilancia	KHSN	WMY	St. s.	Yucatan	KHNF
WQS	St. s.	Speedwell	LCNF	KSZ	St. s.	Virginia		WBS	St. s.	Yukon	KNMV
WGE	St. s.	Spokane	KRLV	WFH	St. s.	Virginia		WPQ	St. s.	Zapora	
WSD	St. s.	Stanley Dollar	KWNM	WHG	St. s.	W. S. Flint		KNR	St. s.	Zealandia	KNLM
WPS	St. s.	Starr	LCPF	WTM	St. s.	W. S. Porter	KVRD	KDZ	St. s.	Zulia	KQWV
WGL	St. s.	State of California	JTQP	KYI	St. s.	Wakiva					

LIST OF VESSELS OF THE UNITED STATES NAVY EQUIPPED WITH RADIO APPARATUS.

Call letters.	Name of ship.	Wave length, in meters.	Power, in kilowatts.
NXB	A-2	(1)	
NXC	A-3	(1)	
NXD	A-4	(1)	
NXE	A-5	(1)	
NXF	A-6	(1)	
NXG	A-7	(1)	
NOB	Abarenda	600	2
NTH	Accomac	(1)	
NHW	Active	(1)	
NIJ	Adams	(1)	
NVO	Aileen	(1)	
NBH	Ajax	600	2
NBI	Alabama	600	5
NBJ	Albany	600	2
NQY	Albatross	(1)	
NBL	Alert	600	2
NNI	Alexander	(1)	
NTM	Alice	(1)	
NBP	Ammen	600	2
NHG	Amphitrite	(1)	
NBR	Annapolis	600	2
NTN	Apache	(1)	
NBC	Arethusa	600	2
NBV	Arkansas	600	5
NIH	Aylwin	(1)	
NXH	B-1	(1)	
NXL	B-2	(1)	
NXJ	B-3	(1)	
NVU	Bagley	(1)	
NCF	Bailey	600	2
NIH	Bainbridge	(1)	
NII	Balch	(1)	
NCH	Baltimore	600	5
NVV	Barney	(1)	
NIC	Barry	(1)	
NCL	Bealo	600	2
NIJ	Benham	(1)	
NVW	Biddle	(1)	
NCM	Birmingham	600	10
NVX	Blakely	(1)	
NGC	Boston	(1)	
NSY	Boxer	(1)	
NFA	Brooklyn	(1)	
NNA	Brutus	600	2
NCU	Buffalo	600	2
NCV	Burrows	600	2
NZC	Bushnell	(1)	
NXK	C-1	(1)	
NXL	C-2	(1)	
NXM	C-3	(1)	
NXN	C-4	(1)	
NXO	C-5	(1)	
NCY	Caesar	600	3
NCZ	California	600	3
NQG	Callao	(1)	
NIK	Cassin	(1)	
NDA	Castine	600	3
NDB	Celtic	600	2
NFE	Charleston	600	3
NGI	Chattanooga	600	2
NIF	Chauncey	(1)	
NDG	Chester	600	5
NDH	Cheyenne	600	2
NDI	Chicago	600	3
NTO	Chickasaw		
NTV	Choctaw		
NDL	Cincinnati	600	2
NDM	Cleveland	600	2
NDN	Colorado	600	2
NGA	Columbia	(1)	
NQH	Concord	(1)	
NDQ	Connecticut	600	5
NEY	Constellation	(1)	
NLZ	Constitution	(1)	
VNY	Craven	(1)	
NSZ	Culgoa	600	2
NDU	Cumberland	(1)	
NIL	Cummings	(1)	
NIM	Cushing	(1)	
NDY	Cyclops	600	2
NXP	D-1	(1)	
NXQ	D-2	(1)	
NXR	D-3	(1)	
NYZ	Dahlgren	(1)	
NIG	Dale	(1)	
NWA	Davis	(1)	
NJC	Decatur	600	2
NEK	Delaware	600	5
NWB	De Long	(1)	
NEM	Denver	600	2
NEN	Des Moines	600	2
NEP	Dixie	600	2
NEQ	Dolphin	600	2
NQI	Don Juan de Austria	(1)	
NTS	Dorothea	(1)	
NIN	Downes	(1)	
NET	Drayton	600	2
NEU	Dubuque	(1)	
NIR	Duncan	(1)	
NWC	Dupont	(1)	
NXS	E-1	600	½
NXT	E-2	500	½
NFC	Eagle	600	1
NFD	Elcano	(1)	
NEV	Elfrida	(1)	
NIS	Ericsson	(1)	
NMY	Essex	(1)	
NXU	F-1	(1)	
NXV	F-2	(1)	
NXW	F-3	(1)	
NXX	F-4	(1)	
NFM	Fanning	600	2
NVS	Farragut	600	1½
NFV	Fish Hawk	(1)	
NFR	Florida	600	5
NFS	Flusser	600	2
NWF	Foote	(1)	
NVL	Fortune	(1)	
NWJ	Fox	(1)	
NEZ	Franklin	(1)	
NZD	Fulton	(1)	
NXY	G-1	600	½
NXZ	G-2	(1)	
NYA	G-3	(1)	
NYB	G-4	(1)	
NGD	Galveston	600	2
NHJ	General Alava	(1)	
NGF	Georgia	600	4
NGH	Glacier	600	2
NSL	Gloucester	(1)	
NGJ	Goldsborough	600	1
NNY	Gopher	(1)	
NNZ	Granite State	(1)	
NWN	Gwin	(1)	
NYC	H-1	(1)	
NYE	H-2	(1)	
NYD	H-3	(1)	
NHI	Hancock	(1)	
NGU	Hannibal	600	2
NGV	Hartford	(1)	
NSM	Hawk	(1)	
NGX	Hector	600	2
NGY	Helena	600	2
NHA	Henley	600	2
NTW	Hercules	(1)	
NHC	Hopkins	600	1
NHE	Hull	600	1
NSN	Huntress	(1)	
NHN	Idaho	600	5
NHO	Illinois	600	2
NEX	Independence	(1)	
NHQ	Indiana	600	5
NFY	Intrepid	(1)	
NHT	Iowa	600	2
NHU	Iris	600	1½
NHV	Iroquois	600	1
NQJ	Isla de Luzon	(1)	
NTY	Iwana	(1)	
NIB	Jarvis	600	2
NNB	Jason	600	2
NID	Jenkins	600	2
NIE	Jouett	600	2
NNC	Jupiter	600	5
NNJ	Justin	600	3
NYF	K-1	(1)	
NYG	K-2	(1)	
NYH	K-3	(1)	
NYI	K-4	(1)	
NYJ	K-5	(1)	
NYK	K-6	(1)	
NYL	K-7	(1)	
NYM	K-8	(1)	
NND	Kanawha	(1)	
NIO	Kansas	600	2
NIP	Kearsarge	600	2
NIQ	Kentucky	600	2
NYN	L-1	(1)	
NYO	L-2	(1)	
NYP	L-3	(1)	
NYQ	L-4	(1)	
NYR	L-5	(1)	
NYS	L-6	(1)	
NYT	L-7	(1)	
NIW	Lamson	600	2
NEW	Lancaster	(1)	
NIY	Lawrence	600	2
NIZ	Lebanon	600	5
NNH	Leonidas	600	2
NJB	Louisiana	600	5
NYU	M-1	(1)	
NJH	Macdonough	600	2
NQL	Machias	(1)	
NWO	Mackenzie	(1)	
NJL	Maine	600	2
NFZ	Manila	(1)	
NWR	Manly	(1)	
NGK	Marblehead	(1)	
NJQ	Marietta	600	3
NJR	Mars	600	2
NJS	Maryland	600	2
NJT	Massachusetts	600	5
NUB	Massasoit	(1)	
NNE	Maumee	(1)	
NJV	Mayflower	600	2
NJU	Mayrant	600	2
NJW	McCall	600	2
NIT	McDougall	(1)	
NKA	Melville	(1)	
NHB	Miantonomah	(1)	
NJZ	Michigan	600	5
NFB	Milwaukee	600	2
NGB	Minneapolis	(1)	
NKD	Minnesota	600	5

[1] No radio installation.

LIST OF VESSELS OF THE UNITED STATES NAVY EQUIPPED WITH RADIO APPARATUS—Continued.

Call letters.	Name of ship.	Wave length, in meters.	Power, in kilowatts.	Call letters.	Name of ship.	Wave length, in meters	Power, in kilowatts.	Call letters.	Name of ship.	Wave length, in meters.	Power, in kilowatts.
NKE	Mississippi	600	5	NOX	Perkins	600	2	NWW	Stockton	(1)	
NKF	Missouri	600	2	NOY	Perry	600	1	NSR	Stranger	(1)	
NUD	Modoc	(1)		NOZ	Petrel	600	2	NTI	Stringham	600	2
NUE	Mohawk	(1)		NGZ	Philadelphia	(1)		NTK	Supply	600	2½
NZA	Mohican	(1)		NUM	Piscataqua	(1)		NTL	Sylph	600	1
NHD	Monadnock	(1)		NOT	Pittsburgh	600	2	NSS	Sylvia	(1)	
NKL	Monaghan	600	2	NQF	Pompey	600	2	NUA	Tacoma	600	2
NQQ	Monocacy	(1)		NUO	Pontiac	(1)		NUC	Tallahassee	600	2
NKM	Montana	600	5	NFX	Portsmouth	(1)		NUZ	Tecumseh	(1)	
NKN	Monterey	600	2	NQK	Potomac	600	1	NUG	Tennessee	600	2
NKO	Montgomery	600	2	NUP	Powhatan	(1)		NHF	Terror	(1)	
NWS	Morris	(1)		NQM	Prairie	600	5	NUI	Terry	600	2
NNK	Nanshan	(1)		NQN	Preble	600	1	NCD	Texas	(1)	
NUF	Narkeeta	(1)		NQO	Preston	600	2	NWX	Thornton	(1)	
NKY	Nashville	600	2	NQP	Princeton	600	3	NWY	Tingey	(1)	
NKZ	Navajo	600	1	NQR	Prometheus	600	2	NUN	Tonopah	600	2
NMA	Nebraska	600	3	NNG	Proteus	(1)		NLY	Topeka	(1)	
NMS	Neptune	600	2	NQZ	Quiros	(1)		NVA	Traffic	(1)	
NNF	Nereus	(1)		NTD	Rainbow	600	2	NVB	Transfer	(1)	
NMB	Nero	600	2	NTE	Raleigh	600	2	NUQ	Trippe	600	2
NCA	Nevada	(1)		NFU	Ranger	600	2	NVC	Triton	(1)	
NME	New Hampshire	600	2	NUR	Rapido	(1)		NUS	Truxtun	600	1
NMF	New Jersey	600	3	NTU	Reid	600	2	NVD	Umatilla	(1)	
NMG	New Orleans	600	3	NHY	Reina Mercedes	(1)		NVF	Uncas	(1)	
NMH	Newport	600	2	NHK	Relief	(1)		NVE	Utah	600	5
NCC	New York	(1)		NSP	Restless	(1)		NVK	Vermont	600	3
NIU	Nicholson	(1)		NTX	Rhode Island	600	2	NMC	Vestal	600	2
NMN	North Carolina	600	5	NHZ	Richmond	(1)		NVM	Vesuvius	600	½
NMO	North Dakota	600	5	NUT	Rocket	(1)		NVN	Vicksburg	600	1½
NIV	O'Brien	(1)		NWT	Rodgers	(1)		NVG	Vigilant	(1)	
NMW	Ohio	600	2	NTZ	Roe	600	2	NVP	Villalobos	(1)	
NCB	Oklahoma	(1)		NQV	Sacramento	(1)		NVR	Virginia	600	2
NGG	Olympia	(1)		NTP	Salem	600	10	NSU	Vixen	(1)	
NFW	Omaha	(1)		NLX	Samar	(1)		NVT	Vulcan	600	2
NSO	Oneida	(1)		NUU	Samoset	(1)		NVH	Waban	(1)	
NTA	Ontario	600	1	NQW	Sandoval	(1)		NFT	Wabash	(1)	
NMZ	Oregon	600	2	NTQ	San Francisco	600	2½	NVI	Wahneta	(1)	
NOC	Orion	600	2	NTR	Saratoga	600	2	NWL	Walke	600	2
NOA	Osceola	600	½	NNM	Saturn	(1)		NWD	Warrington	600	2
NHH	Ozark	600	2	NTT	Scorpion	600	2	NWE	Washington	600	3
NOQ	Paducah	600	2	NUV	Sebago	(1)		NSV	Wasp	(1)	
NQS	Palos	(1)		NZB	Severn	(1)		NWG	West Virginia	600	2
NQT	Pampanga	600	1	NWU	Shubrick	(1)		NWH	Wheeling	600	2
NQU	Panay	(1)		NUW	Sioux	(1)		NWI	Whipple	600	1
NOJ	Panther	600	2	NSQ	Smith	600	2	NWZ	Wilkes	(1)	
NIX	Parker	(1)		NST	Solace	600	2	NWK	Wilmington	600	2
NOL	Patapsco	600	2	NWV	Somers	(1)		NJA	Winslow	(1)	
NOK	Patterson	600	2	NTG	Sonoma	(1)		NWM	Wisconsin	600	3
NOM	Patuxent	600	1	NUX	Sotoyoma	(1)		NGW	Wolverine	(1)	
NON	Paulding	600	2	NSW	South Carolina	600	5	NVJ	Wompatuck	(1)	
NOP	Paul Jones	600	1	NSX	South Dakota	600	3	NWP	Worden	600	2
NUH	Pawnee	(1)		NJY	Southery	(1)		NWQ	Wyoming	600	5
NUJ	Pawtucket	(1)		NUY	Standish	(1)		NSK	Yankton	600	2
NUK	Penacook	(1)		NTB	Sterrett	600	2	NHX	Yantic	(1)	
NCE	Pennsylvania	(1)		NNL	Sterling	(1)		NQX	Yorktown	(1)	
NUL	Pentucket	(1)		NTC	Stewart	600	1				
NOW	Peoria	600	1	NTF	St. Louis	600	3				

[1] No radio installation.

LIST OF UNITED STATES REVENUE CUTTERS EQUIPPED WITH RADIO APPARATUS.

Name of vessel.	Call letters.	Name of vessel.	Call letters.	Name of vessel.	Call letters.
Algonquin	NRA	Woodbury	NRJ	Seminole	NRS
Bear	NRB	Tahoma	NRK	Thetis	NRT
Morrill	NRC	Tuscarora	NRL	Acushnet	NRU
Androscoggin	NRD	Mohawk	NRM	Winona	NRV
Seneca	NRE	Manning	NRN	Windom	NRW
Snohomish	NRF	Onondaga	NRO	Unalga	NRX
Gresham	NRG	Apache	NRP	Yamacraw	NRY
McCulloch	NRH	Miami	NRQ		
Itasca	NRI	Pamlico	NRR		

LIST OF VESSELS OF THE BUREAU OF NAVIGATION, DEPARTMENT OF COMMERCE, EQUIPPED WITH RADIO APPARATUS.

Name of vessel.	Call letters.	Name of vessel.	Call letters.	Name of vessel.	Call letters.
Tarragon	NZZ				

LIST OF VESSELS OF THE UNITED STATES ARMY EQUIPPED WITH RADIO APPARATUS.

Name of vessel.	Call letters.	Power, in kilowatts.	Name of vessel.	Call letters.	Power, in kilowatts.	Name of vessel.	Call letters.	Power, in kilowatts.
U. S. ARMY TRANSPORT SERVICE.			U. S. ARMY TRANSPORT SERVICE—continued.			ARTILLERY HARBOR TUGS.		
Buford [1]	WXA	2				Captain Charles W. Rowell [2]	WYI	1/8
Crook [1]	WXB	2	Thomas [1]	WXM	5	Reno [2]	WYN	1/8
Meade [1]	WXG	2	Warren [1]	WXN	2	General A. M. Randol [2]	WYJ	1/8
Logan [1]	WXF	3	Dix [1]	WXC	2	General R. B. Ayres [2]	WYL	1/8
Sherman [1]	WXK	3				General Harvey Brown [2]	WYK	1/8
Kilpatrick [1]	WXD	2	CABLE BOATS.			General Robert Anderson [2]	WYH	1/8
Liscum [1]	WXE	2				Captain James Fornance [2]	WYM	1/8
McClellan [1]	WXH	2	Burnside [2]	WXR	3	Captain Barrett [2]	WYP	1/8
Sumner [1]	WXL	3	Joseph Henry [2]	WXT	2			
Merritt [1]	WXI	2	Cyrus W. Field [2]	WXS	1	MINE PLANTERS.		
Sheridan [1]	WXJ	3				General S. M. Mills [2]		1
						General R. T. Frank [2]		2

[1] Open to public service.

[2] Not open to public service.

LIST OF RADIO STATIONS BELONGING TO THE UNITED STATES NAVY.

Name of station.	Call letters.	Power, in kilowatts.	Wave length, in meters.	Name of station.	Call letters.	Power, in kilowatts.	Wave length, in meters.
Portland, Me	NAH	4	600, 1,000	Guantanamo Bay, Cuba	NAW	5	750, 1,000
Portsmouth, N. H	NAC	2	600, 1,000	Colon, Panama	NAX	25	600, 1,100
Boston, Mass	NAD	5	600, 1,000	Porto Bello, Panama	NAY	5	850
Cape Cod, Mass	NAE	4	600, 1,000	Balboa, C. Z	NPJ	2	.....
Nantucket Shoals Lightship	NLA	2	600	St. Paul, Pribilofs, Alaska	NPQ	5	600, 1,000
Relief Lightship 85 or 66	NLD	2	600	St. George, Pribilofs, Alaska	NPY	½	.....
Newport, R. I	NAF	5	600, 1,000	Unalga, Alaska	NPV	10 and 3	600, 1,000
Fire Island, N. Y	NAG	4	600, 1,000	Dutch Harbor, Alaska	NPR	5	600, 1,000
New York, N. Y	NAH	5	600, 1,000	Kodiak, Alaska	NPS	5	600, 1,000
Philadelphia, Pa	NAI	2	600, 1,000	Cordova, Alaska	NPA	10	600, 1,000
Annapolis, Md	NAK	5	600, 1,000	Sitka, Alaska	NPB	20	600, 1,000
Washington, D. C	NAL	2	1,050	Bremerton, Wash	NPC	5	600, 1,000
Arlington, Va	NAA	100	{ 2,500 { 4,000	Tatoosh, Wash	NPD	15	600, 1,000
				North Head, Wash	NPE	10	600, 1,000
Norfolk, Va	NAM	5	600, 1,000	Cape Blanco, Oreg	NPF	5	600, 1,000
Diamond Shoals Lightship	NLB	2	600	Eureka, Cal	NPW	5	600, 1,000
Relief Lightship 71 or 72	NLE	2	600	Mare Island, Cal	NPH	5	600, 1,000
Beaufort, N. C	NAN	5	600, 1,000	Farallone, Cal	NPI	10	600, 1,000
Frying Pan Shoals Lightship	NLC	2	600	Point Arguello, Cal	NPK	3	600, 1,000
Charleston, S. C	NAO	5	600, 1,000	San Diego, Cal	NPL	5	600, 1,000
St. Augustine, Fla	NAP	3	600, 1,000	Honolulu, Hawaii	NPM	1½	600
Jupiter, Fla	NAQ	5	600, 1,000	Guam	NPN	3	600, 1,000
Key West, Fla	NAR	25 and 2	600, 1,000	Cavite, P. I	NPO	2	600, 2,000
Pensacola, Fla	NAS	10	600, 1,000	Olongapo, P. I	NPT	2	.....
New Orleans, La	NAT	5	600, 1,000	Peking, China	NPP	2	750, 1,000
San Juan, P. R	NAU	5	600, 1,000				

LIST OF RADIO STATIONS BELONGING TO THE UNITED STATES ARMY.

Name of station.	Call letters.	Power, in kilowatts.	Name of station.	Call letters.	Power, in kilowatts.	Name of station.	Call letters.	Power, in kilowatts.
UNITED STATES.			UNITED STATES—continued.			ALASKA—continued.		
Fort Andrews, Mass.[1]	WUA	1	Bureau of Standards, Washington, D. C.[1]	WUQ	2	Petersburg[2]	WVI	1
Fort H. G. Wright, N. Y.[1]	WUC	1	Coast Artillery School, Fort Monroe, Va.[1]	WUG	1	Fort St. Michael[2]	WVE	3
Fort Hancock, N. J.[1]	WUB	1	Army Signal School, Fort Leavenworth, Kans.[1]	WUV	1	Wrangell[2]	WVJ	1
Fort Leavenworth, Kans.[1]	WUD	3				PHILIPPINE ISLANDS.		
Fort Levett, Me.[1]	WUE	1						
Fort Monroe, Va.[1]	WUF	1				Manila[1]	WVU	1
Fort Omaha, Nebr.[1]	WUH	3				Corregidor Island[1]	WVN	10
Presidio, San Francisco, Cal.[1]	WUO	2	ALASKA.			Fort Frank[1]	WVL	½
Fort Riley, Kans.[1]	WUJ	3				Fort Drum[1]	WVP	½
Fort Sam Houston, Tex.[1]	WUJ	10	Circle City[2]	WVA	3	Fort Wint[1]	WVR	1
Fort Totten, N. Y.[1]	WUL	1	Fort Egbert[2]	WVC	5	Fort William McKinley[1]	WVQ	½
Fort Wood, N. Y.[1]	WUM	1	Fairbanks[2]	WVB	5			
Fort Worden, Wash.[1]	WUN	1	Fort Gibbon[2]	WVD	10	HAWAII.		
Fort Stevens, Oreg.[1]	WUK	1	Kotlik[2]	WVF	1			
Signal Corps Laboratory, Washington, D. C.[1]	WUP	1	Nome[2]	WVG	10	Fort De Russy	WZG	2
			Nulato[2]	WVH	10			

[1] Not open to public service.

[2] Open to public service.



Flag of the President .

Flag of the Secretary of Commerce

FLAGS OF THE PRINCIPAL MARITIME COUNTRIES.

MAN-OF-WAR.

ARGENTINA.

COLOMBIA.

GERMANY.



GREAT BRITAIN.



HONDURAS.

MEXICO.

MERCHANT.

ARGENTINA.

COLOMBIA.

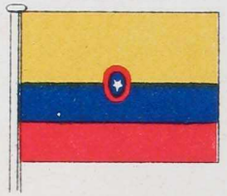

GERMANY.

ROYAL NAVAL RESERVE.
(WITH BADGE.
HOME AND COLONIAL GOVERNMENT DEPARTMENTS)



HONDURAS.

MEXICO.

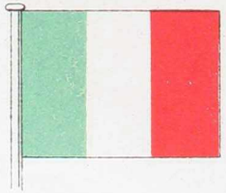

MAN-OF-WAR.

AUSTRIA-HUNGARY.



COSTA RICA.

GREECE.

COLONIES.
(WITH BADGE IN SOME CASES)



ITALY.



NORWAY.



MERCHANT.

AUSTRIA-HUNGARY.



COSTA RICA.



GREECE.

GREAT BRITAIN.



ITALY.



NORWAY.



MAN-OF-WAR.

CHINA.



DENMARK.



GUATEMALA.



HAITI.

JAPAN.



PERU.

MERCHANT.

CHINA.

DENMARK.

GUATEMALA.



HAITI.



JAPAN.



PERU.



JULIUS BIEN CO. LITH. N.Y.

FUNNELS AND HOUSE FLAGS OF SOME

American Line. (American.)

New York and Cuba Mail. (American.)

American Mail Steamship Co. (American.)

New York and Porto Rico. (American.)

Clyde. (American.)

Red D. (American.)

Pacific Mail. (American.)

American-Hawaiian. (American.)

Oceanic. (American.)

Pacific Coast. (American.)

Cunard. (British.)

White Star. (British.)

Holland-America. (Dutch.)

Anchor. (British.)

Wilson. (British.)

North German Lloyd. (German.)

Hamburg-American. (German.)

Atlantic Transport. (British.)

Red Star. (British-Belgian.)

Scandinavian-American. (Danish.)

Compagnie Générale Trans-atlantique. (French.)

Leyland. (British.)

Canadian-Pacific. (British.)

Nippon Yusen Kaisha. (Japanese.)

Toyo Kisen Kaisha. (Japanese.)

PRINCIPAL STEAMSHIP LINES IN AMERICAN TRADE.

PLATE III.



United Fruit.
(American-Foreign.)

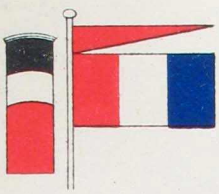

Allan.
(British.)

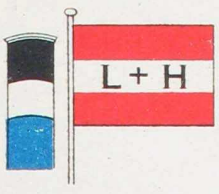

Lamport and Holt.
(British.)



Navigazione Generale Italiana. (Italian.)



Prince Line.
(British.)

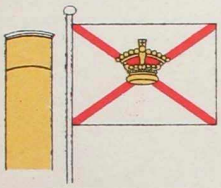

Royal Mail.
(British.)



Royal West India Mail.
(Dutch.)

Lloyd Italiano.
(Italian.)

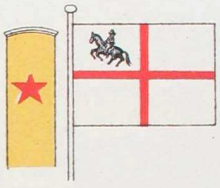

La Veloce.
(Italian.)

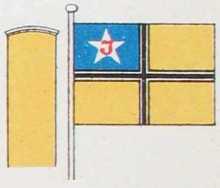

Italia Line.
(Italian.)



Lloyd Sabaudo.
(Italian.)

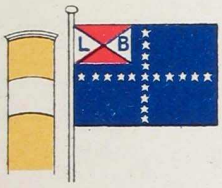

Lloyd Brazileiro.
(Brazilian.)



Austro Americano.
(Austrian.)

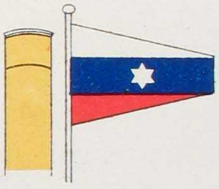

Russian-American Line.
(Russian.)



Hansa Line.
(German.)

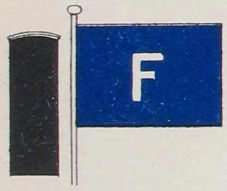

Furness Line.
(British.)



International Line.
(American.)

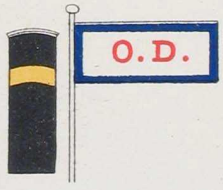

Old Dominion Line.
(American.)



Merchants and Miners.
(American.)

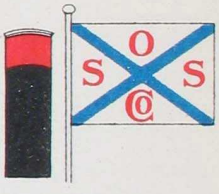

Savannah Line.
(American.)



Southern Pacific.
(American.)

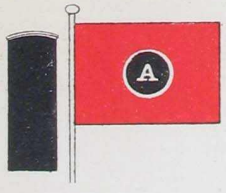

Alaska Line.
(American.)

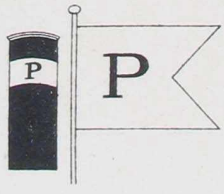

Panama Railroad Line.
(American.)

JULIUS BIEN CO. LITH. N.Y.

NEW INTERNATIONAL CODE OF SIGNALS.

The new International Code of Signals came into use on January 1, 1901, and its distinguishing sign will henceforward be the code pennant hoisted in the ordinary way.

Illustrations of the new signals are given in the following pages, together with rules for signals of distress.

FLAGS AND PENNANTS TO BE USED IN THE INTERNATIONAL CODE.

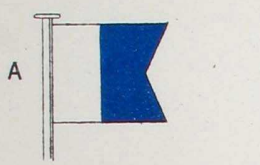



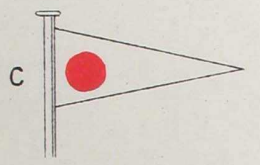

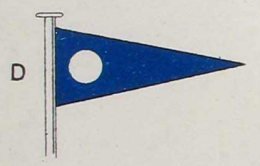

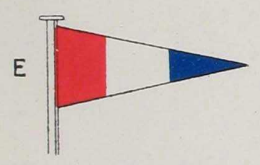

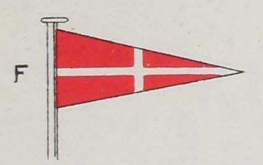

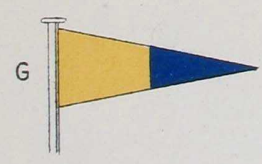

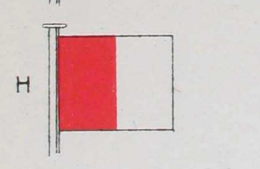



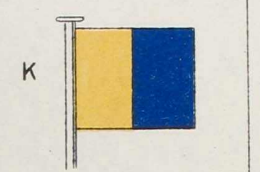





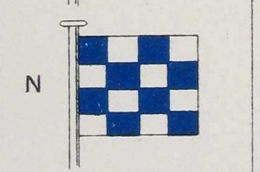

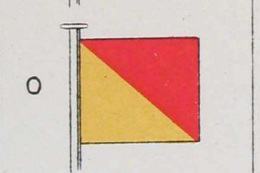

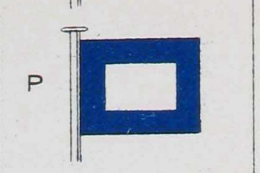

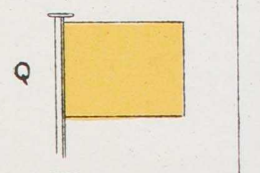

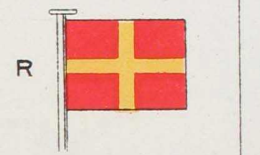

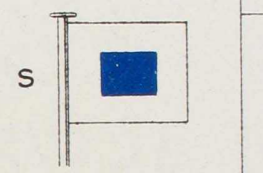



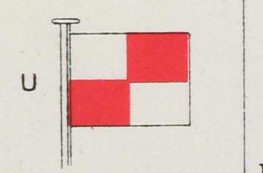



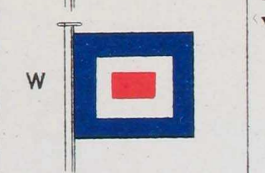

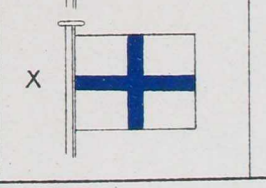



"CODE FLAG" AND "ANSWERING PENNANT."



When used as the "Code Flag" it is to be hoisted under the ensign.

When used as the "Answering Pennant" it is to be hoisted at the masthead or where best seen.

NOTE.—*It is desirable, to prevent confusion, that the pennants used should be at least twice as long as the burgees and square flags.*

To open communication by the Code, show the ensign with the following pennant under it, thus:



When hoisted under the ensign, the Code Pennant denotes a signal taken from the International Code. When hoisted by itself at the masthead, or where it can best be seen, it is the Answering Pennant.

Communication may then be commenced, and any message following in this paper, or found under the heading "Danger or Distress" in the International Code Signal Book, may be exchanged, strictly following the INTERNATIONAL COMMERCIAL CODE and the instructions given below.

The above signal, asking to open communication, should be shown in every case of distress by the shore station, for it may be that the vessel has the INTERNATIONAL CODE, but, until seeing this signal, will not know she can use it.

SIGNALS ADOPTED FROM AND TO BE FOUND IN INTERNATIONAL COMMERCIAL CODE SIGNAL BOOK, REFERRED TO ABOVE.

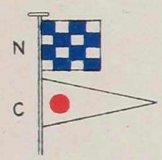	In distress; want immediate assistance.		Engines broken down; I am disabled.
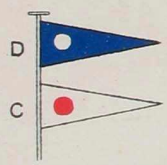	We are coming to your assistance.		You are standing into danger.
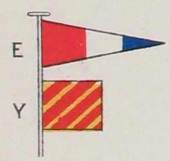	Do not attempt to land in your own boats.	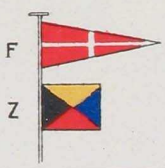	Heavy weather coming; look sharp.
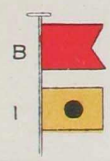	Damaged rudder; can not steer.	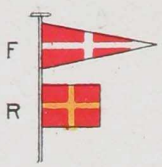	Bar is impassable.

JULIUS BIEN CO LITH N.Y.
JULIUS BIEN CO LITH N.Y.

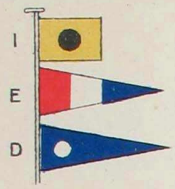	Cast off.	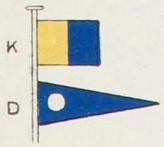	Landing is impossible.
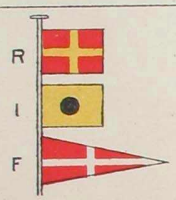	Make fast—to—	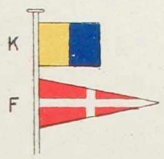	Look out for rocket line (*or*, line).
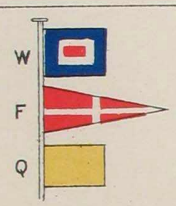	Slack away.	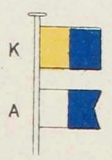	Endeavor to send a line by boat (cask, kite, raft, etc.).
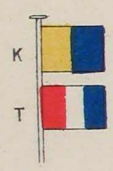	Shift your berth. Your berth is not safe.	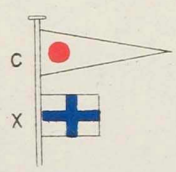	No assistance can be rendered; do the best you can for yourselves.
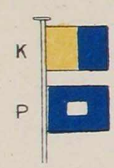	Hold on until high water.	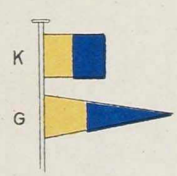	Lookout will be kept on the beach all night.
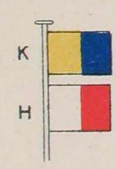	Remain by the ship.	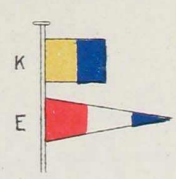	Lights, *or* Fires will be kept at the best place for coming on shore.
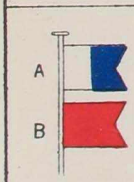	Abandon the vessel as fast as possible.	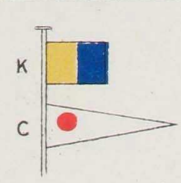	Keep a light burning.

JULIUS BIEN CO. LITH. N.Y.

JULIUS BIEN CO. LITH. N.Y.

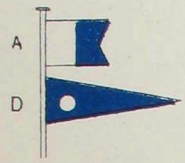	Do not abandon the vessel until the tide has ebbed.	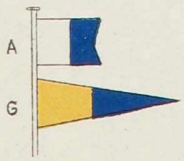	I must abandon the vessel.
	I am on fire.	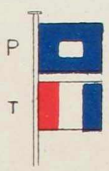	Want a pilot.
	I am sinking (*or*, on fire); send all available boats to save passengers and crew.	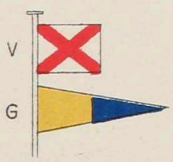	What is name of ship or Signal Station in sight?
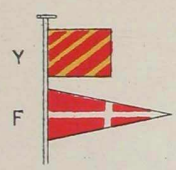	Want assistance; mutiny.		Repeat ship's name; your flags were not made out.
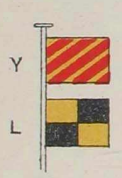	Want immediate medical assistance.	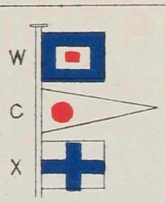	Signal not understood, though the flags are distinguished.
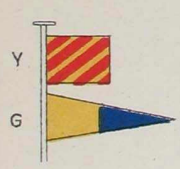	Want a boat immediately (*if more than one, number to follow*).	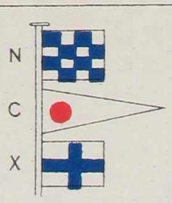	I can not make out the flags (*or*, signals).
	Want a tug (*if more than one, number to follow*).	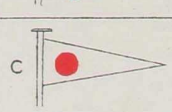	Assent—Yes.
		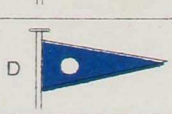	Negative—No.

JULIUS BIEN CO. LITH. N.Y.

SPECIAL DISTANT SIGNALS.

Made by a single hoist followed by the STOP signal. Arranged numerically for reading off a signal.

THESE SIGNALS MAY BE MADE BY THE SEMAPHORE, BY CONES, BALLS, AND DRUMS, OR BY SQUARE FLAGS, BALLS, PENNANTS, AND WHEFTS.

SIGNAL.		MEANING.
	2	"Preparative," "Answering," *or*, "Stop," after each complete signal.
	1 2	Aground; want immediate assistance.
	2 1	Fire, *or*, Leak; want immediate assistance.
	2 2	Annul the whole signal.
	2 3	You are running into danger, *or*, Your course is dangerous.
	2 4	Want water immediately.
	3 2	Short of provisions; starving.
	4 2	Annul the last hoist; I will repeat it.
	1 1 2	I am on fire.
	1 2 1	I am aground.

SPECIAL DISTANT SIGNALS, ARRANGED NUMERICALLY.

Signal.		Meaning.
	1 2 2	Yes, *or*, Affirmative.
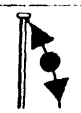	1 2 3	No, *or*, Negative.
	1 2 4	Send lifeboat.
	1 3 2	Do not abandon the vessel.
	1 4 2	Do not abandon the vessel until the tide has ebbed.
	2 1 1	Assistance is coming.
	2 1 2	Landing is impossible.
	2 1 3	Bar, *or*, Entrance is dangerous.
	2 1 4	Ship disabled; will you assist me into port?
	2 2 1	Want a pilot.
	2 2 3	Want a tug; can I obtain one?
	2 2 4	Asks the name of ship (*or*, signal station) in sight, *or*, Show your distinguishing signal.

SPECIAL DISTANT SIGNALS, ARRANGED NUMERICALLY.

Signal.		Meaning.
	2 3 1	Show your ensign.
	2 3 2	Have you any dispatches (message, orders, *or*, telegrams) for me?
	2 3 3	Stop, Bring-to, *or*, Come nearer; I have something important to communicate.
	2 3 4	Repeat signal, or hoist it in a more conspicuous position.
	2 4 1	Can not distinguish your flags; come nearer, or make Distant Signals.
	2 4 2	Weigh, Cut, *or*, Slip; wait for nothing; get an offing.
	2 4 3	Cyclone, Hurricane, *or*, Typhoon expected.
	3 1 2	Is war declared? *or*, Has war commenced?
	3 2 1	War is declared, *or*, War has commenced.
	3 2 2	Beware of torpedoes; channel is mined.
	3 2 3	Beware of torpedo boats.
	3 2 4	Enemy is in sight.

SPECIAL DISTANT SIGNALS, ARRANGED NUMERICALLY.

Signal.		Meaning.
	3 3 2	Enemy is closing with you, *or*, You are closing with the enemy.
	3 4 2	Keep a good look-out, as it is reported that enemy's men-of-war are going about disguised as merchantmen.
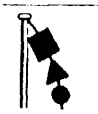	4 1 2	Proceed on your voyage.

THE FOLLOWING DISTANT SIGNALS MADE WITH FLAG AND BALL, OR PENNANT AND BALL, HAVE THE SPECIAL SIGNIFICATION INDICATED BENEATH THEM.

You are running into danger.	Fire, *or*, Leak; want immediate assistance.	Short of provisions. Starving.	Aground; want immediate assistance.

SEMAPHORES.

There are many semaphores established on the French, Italian, Portuguese, and some on the Spanish and Austrian coasts, where only the international Code of Signals is now used. Where practicable these semaphores have means of communicating by telegraph with each other and with the chief metropolitan lines and foreign stations.

Passing ships are able to exchange communication with the semaphores, and when required their messages are forwarded to their destination according to the fixed tariff. On the coasts of Great Britain there are signal stations which offer the same facilities to passing vessels.

BOAT SIGNALS.

The Symbols for Boat Signals are—

1. Two *square* flags, or handkerchiefs, or pieces of cloth.

2. Two long strips of cloth, or parts of a plank, or pieces of wood longer than broad.

3. Two balls or hats, or round bundles, or buckets.

With these any of the Distance Signals can be made—holding the Symbol at arm's length; and the Signal is to be *made from right to left* and *read from left to right*, thus:

Equivalent to Ball above Pennant, or, "You are running into danger."

In making Boat Signals it is important to use only the proper means to attract attention, and to avoid those that may occasion confusion or misinterpretation.

DISTRESS SIGNALS.

(SEE ARTICLE 31 OF INTERNATIONAL RULES.)

When a vessel is in distress and requires assistance from other vessels or from the shore the following shall be the signals to be used or displayed by her, either together or separately, namely:

In the daytime—

(1) A gun or other explosive signal fired at intervals of about a minute.

(2) The International Code signal of distress indicated by N. C.

(3) The distant signal, consisting of a square flag, having either above or below it a ball or anything resembling a ball.

(4) A continuous sounding with any fog-signal apparatus.

At night—

(1) A gun or other explosive signal fired at intervals of about a minute.

(2) Flames on the vessel (as from a burning tar barrel, oil barrel, and so forth).

(3) Rockets or shells throwing stars of any color or description, fired one at a time, at short intervals.

(4) A continuous sounding with any fog-signal apparatus.

LIST OF WEATHER BUREAU STATIONS ON THE U. S. SEACOAST TELEGRAPH LINES.

ATLANTIC COAST.

Narragansett Pier, Rhode Island.
Block Island, Rhode Island.
Norfolk, Virginia.
Cape Henry, Virginia.
Manteo, North Carolina.
Hatteras, North Carolina.
Key West, Florida.
Sand Key, Florida.

PACIFIC COAST.

Tatoosh Island, Washington.
Neah Bay, Washington.
Clallam Bay, Washington.
Pysht, Washington.
Twin Rivers, Washington.
Port Crescent, Washington.
North Head, Washington.
Point Reyes Light, California.
San Francisco, California.

LAKE HURON.

Thunder Bay Island, Michigan.
Middle Island, Michigan.
Alpena, Michigan.

LAKE MICHIGAN.

St. James, Beaver Island, Michigan.
Charlevoix, Michigan.
Glen Haven, Michigan.
North Manitou Island, Michigan.
South Manitou Island, Michigan.

Of the above stations the following are supplied with International Code Signals, and communication can be had therewith for the purpose of obtaining information concerning the approach of storms, weather conditions in general, and for the purpose of sending telegrams to points on commercial lines:

Block Island, Rhode Island.
Cape Henry, Virginia.
Sand Key, Florida.
Tatoosh Island, Washington.
North Head, Washington.
Point Reyes Light, California.
Port Crescent, Washington.

Cape Henry, Va., and Sand Key, Fla., in addition, are equipped for communication by Morse Code, flashlight, by night.

Any message signaled by the International Code, as adopted or used by England, France, America, Denmark, Holland, Sweden, Norway, Russia, Greece, Italy, Germany, Austria, Spain, Portugal, and Brazil, received at these telegraphic signal stations, or by the Morse Code, flashlight, at night, at Cape Henry, Va., and Sand Key, Fla., will be transmitted and delivered to the address on payment at the station of the telegraphic charge. All messages received from or addressed to the War, Navy, Treasury, State, Interior, or other official department at Washington, are telegraphed without charge over the Weather Bureau lines.

The Philadelphia Maritime Exchange at Delaware Breakwater, Del., is equipped for day and night communication with passing vessels. The International Code is used by day and the Morse Code, flashlight, by night. Messages to or from vessels will be forwarded to destination.

SMALL CRAFT, STORM, AND HURRICANE WARNINGS.

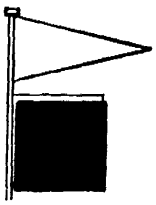

Northwesterly winds.

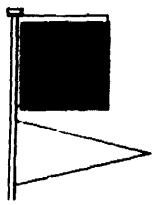

Southwesterly winds.



Northeasterly winds.



Southeasterly winds.

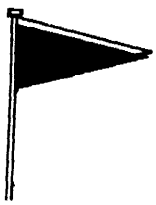

Small Craft.

Hurricane.

Small craft warning.—A red pennant indicates that moderately strong winds are expected.

Storm warning.—A red flag with a black center indicates that a storm of marked violence is expected.

The pennants displayed with the flags indicate the direction of the wind: White, westerly; red, easterly. The pennant above the flag indicates that the wind is expected to blow from the northerly quadrants; below, from the southerly quadrants.

By night a red light indicates easterly winds, and a white light below a red light, westerly winds.

Hurricane warning.—Two red flags with black centers, displayed one above the other, indicate the expected approach of a tropical hurricane, or one of those extremely severe and dangerous storms which occasionally move across the Lakes and northern Atlantic coast.

Small craft or hurricane warnings are not displayed at night.

WEATHER FORECAST FLAGS.

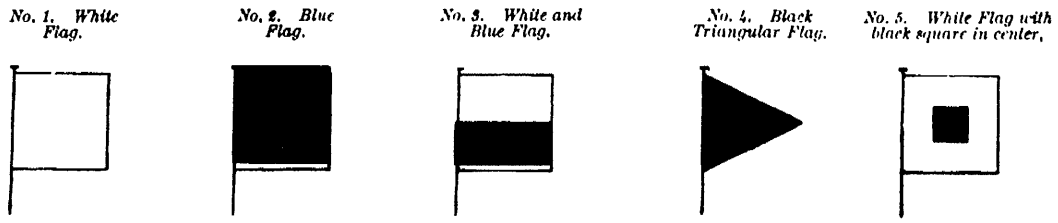

Number 1, white flag, indicates clear or fair weather. Number 2, blue flag, indicates rain or snow. Number 3, white and blue flag (parallel bars of white and blue), indicates that local rains or showers will occur, and that the rainfall will not be general. Number 4, black triangular flag, always refers to temperature; when placed above numbers 1, 2, or 3 it indicates warmer weather; when placed below numbers 1, 2, or 3 it indicates colder weather; when not displayed, the indications are that the temperature will remain stationary, or that the change in temperature will not vary more than four degrees from the temperature of the same hour of the preceding day from March to October, inclusive, and not more than six degrees for the remaining months of the year. Number 5, white flag, with black square in center, indicates the approach of a *sudden* and *decided* fall in temperature. When number 5 is displayed, number 4 is always omitted.

2. When displayed on poles the flags should be arranged to read downward; when displayed from horizontal supports a small streamer should be attached to indicate the point from which the flags are to be read.

RULES FOR MANEUVERING A VESSEL IN THE PRESENCE OF CYCLONIC STORMS.

[Pilot Chart, Hydrographic Office.]

NORTHERN HEMISPHERE.

Right or dangerous semicircle.—Steamers: Bring the wind on the starboard bow, make as much way as possible, and if obliged to heave to, do so head to sea. Sailing vessels: Keep close hauled on the starboard tack, make as much way as possible, and if obliged to heave to, do so on the starboard tack.

Left or navigable semicircle.—Steam and sailing vessels: Bring the wind on the starboard quarter, note the course and hold it. If obliged to heave to, steamers may do so stern to sea; sailing vessels on the port tack.

On the storm track, in front of center.—Steam and sailing vessels: Run for the left semicircle with wind on starboard quarter, and when in that semicircle maneuver as above.

On the storm track, in rear of center.—Avoid it by the best practicable route, having due regard for the storms recurving to the northward and eastward.

SOUTHERN HEMISPHERE.

Left or dangerous semicircle.—Steamers: Bring the wind on the port bow, make as much way as possible, and if obliged to heave to, do so head to sea. Sailing vessels: Keep close hauled on the port tack, make as much way as possible, and if obliged to heave to, do so on the port tack.

Right or navigable semicircle.—Steam and sailing vessels: Bring the wind on the port quarter, note the course and hold it. If obliged to heave to, steamers may do so stern to sea; sailing vessels on the starboard tack.

On the storm track, in front of center.—Steam and sailing vessels: Run for right semicircle, with wind on port quarter, and when in that semicircle maneuver as above.

On the storm track, in rear of center.—Avoid it by the best practicable route, having due regard for the storms recurving to the southward and eastward.

The above rules depend, of course, upon having sea room. In case land interferes, a vessel should heave to, as recommended for the semicircle in which she finds herself.

One peculiarity of cyclonic storms is that one is very apt to be followed almost immediately by another, so that the mariner who has safely escaped from one center may soon find himself involved with another, which will follow almost the same track as its predecessor.

LIFE-SAVING SIGNALS.

The following signals, recommended by the late International Marine Conference for adoption by all institutions for saving life from wrecked vessels, have been adopted by the Life-Saving Service of the United States:

1. Upon the discovery of a wreck by night, the life-saving force will burn a red pyrotechnic light or a red rocket to signify, "You are seen; assistance will be given as soon as possible."

2. A red flag waved on shore by day, or a red light, red rocket, or red Roman candle displayed by night, will signify, "Haul away."

3. A white flag waved on shore by day, or a white light slowly swung back and forth, or a white rocket or white Roman candle fired by night, will signify, "Slack away."

4. Two flags, a white and a red, waved at the same time on shore by day, or two lights, a white and a red, slowly swung at the same time, or a blue pyrotechnic light burned by night, will signify, "Do not attempt to land in your own boats; it is impossible."

5. A man on shore beckoning by day, or two torches burning near together by night, will signify, "This is the best place to land."

○