

DEPARTMENT OF COMMERCE
BUREAU OF NAVIGATION

FORTY-SIXTH ANNUAL LIST OF
MERCHANT VESSELS OF THE UNITED STATES

WITH OFFICIAL NUMBERS AND SIGNAL LETTERS

AND

LISTS OF VESSELS BELONGING TO THE UNITED STATES GOVERNMENT

WITH DISTINGUISHING SIGNALS

FOR THE YEAR ENDED JUNE 30

1914



WASHINGTON
GOVERNMENT PRINTING OFFICE

1914

CONTENTS.

	Page
Part I. Sailing vessels alphabetically arranged.....	9
Part II. Steam vessels alphabetically arranged.....	33
Part III. Unrigged vessels alphabetically arranged.....	40
Index to compound names (Parts I, II, and III).....	42
Part IV. Loss of American vessels.....	43
Part V. Government vessels admeasured for Panama Canal.....	43
United States Navy.....	43
United States Army—	
Quartermaster's Department.....	44
Engineer Department.....	44
Ordnance Department.....	46
Treasury Department—	
Revenue-Cutter Service.....	46
Public Health Service.....	46
Department of Commerce—	
Lighthouse Service.....	46
Coast and Geodetic Survey.....	46
Bureau of Fisheries.....	46
Bureau of Navigation.....	46
Department of Labor—	
Bureau of Immigration.....	46
Interior Department—	
Reclamation Service.....	46
Isthmian Canal Commission.....	46
Appendix:	
Official numbers awarded from July 1 to December 6, 1913.....	47

LETTER OF TRANSMITTAL.

DEPARTMENT OF COMMERCE,
BUREAU OF NAVIGATION,
Washington, D. C., October 26, 1914.

SIR: In compliance with the provisions of the act of Congress approved July 5, 1884, establishing the Bureau of Navigation, and directing the Commissioner of Navigation to "annually prepare and publish a list of vessels of the United States belonging to the commercial marine, specifying the official number, signal letters, name, rig, tonnage, home port, and place and date of building of every vessel, distinguishing in such list sailing vessels from such as may be propelled by steam or other motive power," the forty-sixth annual list of such vessels is herewith submitted, it being the thirty-first annual list prepared by the Bureau of Navigation, and bringing the record of the merchant vessels of the United States down to June 30, 1914.

This volume contains the names of vessels, classed as follows:

Sailing vessels. (Part I.)

Steam vessels. (Part II.)

Unrigged vessels. (Part III.)

Index to compound names. (Parts I, II, and III.)

Loss of American vessels. (Part IV.)

Government vessels: Vessels belonging to the Navy; the Quartermaster's Department, United States Army; the Engineer Department, United States Army; the Ordnance Department, United States Army; the Revenue-Cutter Service; the Public Health Service; the Lighthouse Service; the Coast and Geodetic Survey; the Bureau of Fisheries; the Bureau of Navigation; the Bureau of Immigration; the Reclamation Service; and the Isthmian Canal Commission. (Part V.)

The information relating to merchant vessels is arranged as follows:

- | | |
|---|---|
| 1. Official number of the vessel. | 7. Service, of steam vessels. |
| 2. Signal letters. | 8. Crew, excluding master. |
| 3. Rig. | 9. Indicated horsepower. |
| 4. Name. | 10. Year of building. |
| 5. Tonnage (<i>gross and net</i>). | 11. Place of building. |
| 6. Register dimensions (<i>length, breadth, and depth</i>). | 12. Home port (<i>where permanent document issues</i>). |

Signal letters are assigned to seagoing vessels of the United States, and, upon application made through a collector of customs, they will be granted to yachts, and, in particular cases, to other vessels, if necessary. Such letters are requisite in order to afford the means of recognition by signals at sea.

A supplement to this volume, being Part VI, has been prepared, designed especially for the use of signal stations and of masters of seagoing vessels classed as follows and having distinguishing signal letters:

Merchant vessels of the United States, yachts, vessels belonging to the Navy; the Quartermaster's Department and Engineer Department, United States Army; the Revenue-Cutter Service; the Lighthouse Service; the Coast and Geodetic Survey; the Bureau of Fisheries; and the Isthmian Canal Commission.

Respectfully,

EUGENE TYLER CHAMBERLAIN,
Commissioner.

TO HON. WILLIAM C. REDFIELD,
Secretary of Commerce.

ORIGINAL PLAN FOLLOWED IN AWARDING OFFICIAL NUMBERS.

Rigged Vessels.			Unrigged Vessels.		
Letter.	Original numbers.	New numbers.	Letter.	Original numbers.	New numbers.
A.....	1- 1999	105000-109999	A.....	29000-30999	
B.....	2000- 3999	160000-160999	B.....	31000-32999	
C.....	4000- 6999	125000-129999	C.....	33000-34999	
D.....	6000- 6999	157000-159999	D.....	35000-35999	
E.....	7000- 8999	135000-139999	E.....	36000-36999	
F.....	8000- 9999	120000-124999	F.....	37000-38999	
G.....	10000-10999	85000- 89999	G.....	39000-41999	
H.....	11000-11999	95000- 99999	H.....	42000-43999	
I.....	12000-12499	100000-104999	I.....	44000-44999	
J.....	12500-13999	75000- 79999	J.....	45000-46999	
K.....	14000-14499	161000-161499	K.....	47000-47999	
L.....	14500-16999	140000-144999	L.....	48000-49999	
M.....	16000-17999	90000- 94999	M.....	50000-51999	
N.....	18000-18799	130000-134999	N.....	52000-52999	67000
O.....	18800-19499	155000-156999	O.....	53000-53999	
P.....	19500-20499	150000-154999	P.....	54000-54999	
Q.....	20500-20999		Q.....	55000-55999	
R.....	21000-21999	110000-114999	R.....	56000-56999	
S.....	22000-23999	115000-119999	S.....	57000-58999	
T.....	24000-24999	145000-149999	T.....	59000-59999	
U.....	25000-25499		U.....	60000-60999	
V.....	25500-25999	161500-161999	V.....	61000-61999	
W.....	26000-26999	80000- 84999	W.....	62000-64499	
X.....	27000-27499		X.....	64500-64999	
Y.....	27500-27999		Y.....	65000-65999	
Z.....	28000-28999		Z.....	66000-66999	

PLAN ADOPTED JULY 1, 1903.

Rigged Vessels.		Unrigged Vessels.	
Letter.	New number.	Letter.	New number.
A to Z.....	200000	A to Z.....	163000

STATUTORY LENGTH, BREADTH, DEPTH, AND HEIGHT OF VESSELS.

REVISED STATUTES, SECTION 4150.

The registry of every vessel shall express her length and breadth, together with her depth and the height under the third or spar deck, which shall be ascertained in the following manner: The tonnage deck, in vessels having three or more decks to the hull, shall be the second deck from below; in all other cases the upper deck of the hull is to be the tonnage deck. The length from the fore part of the outer planking on the side of the stem to the after part of the main stern-post of screw steamers and to the after part of the rudder-post of all other vessels measured on the top of the tonnage deck shall be accounted the vessel's length. The breadth of the broadest part on the outside of the vessel shall be accounted the vessel's breadth of beam. A measure from the underside of the tonnage-deck plank, amidships, to the ceiling of the hold (average thickness), shall be accounted the depth of hold. If the vessel has a third deck, then the height from the top of the tonnage-deck plank to the underside of the upper-deck plank shall be accounted as the height under the spar deck. All measurements to be taken in feet and fractions of feet; and all fractions of feet shall be expressed in decimals.

PART I.

ALPHABETICAL LIST

OF

MERCHANT SAILING VESSELS OF THE UNITED STATES.

1914.

ALPHABETICAL LIST

OF

MERCHANT SAILING VESSELS OF THE UNITED STATES.

[Steel vessels in SMALL CAPITALS, iron vessels in *Italics*.]

ABBREVIATIONS:

Bk. = bark
Bkn. = barkentine
Bg. = brig
Bgn. = brigantine

Cat. = catboat
Ctu. = catamaran
Ctr. = cutter
Lgr. = lugger

Sch. = schooner
*Sch. = schooner-barge
Shp. = ship
Slp. = sloop
○ = equipped with wireless apparatus.

*Slp. = sloop-barge
Ywl. = yawl
y. = yacht

"Rebuilt," followed by year, indicates that year of building is unknown.

Official No.	Signal letters.	Rlg.	Name of vessel.	Gross tonnage.	Net tonnage.	Length.	Breadth.	Depth.	Crew.	When built.	Where built.	Home port (where permanent document issues).
						Feet.	Feet.	Feet.				
A.												
105829		Sch.	A. Booth	71	56	82.2	23.4	5.9	3	1880	Talbot County, Md.	Baltimore, Md.
106779		Sch.	A. Francis	5	5	42.2	10.0	2.9	1	1890	Atlantic, N. C.	Beaufort, N. C.
107481		Slp.	A. Phillips	7	7	37.5	14.4	2.6	3	1899	Fishing Creek, Md.	Crisfield, Md.
106644		Sch.	A. Stewart	533	511	172.0	32.4	12.1	6	1889	Mount Clemens, Mich.	Niagara Falls, N. Y.
107402		Slp.	A. Wesley	5	5	30.0	13.0	3.0	2	1896	Fairmount, Md.	Annapolis, Md.
105978		Sch.	A. A. Carpenter	540	524	165.5	33.0	12.2	2	1881	Manitowoc, Wis.	Milwaukee, Wis.
107553	K. Q. D. M.	Sch.	A. B. Johnson	529	460	165.3	37.0	11.8	8	1900	Aberdeen, Wash.	San Francisco, Cal.
106238	K. C. B. S.	Sch.	A. B. Sherman	611	510	154.5	35.5	15.4	6	1883	Boston, Mass.	Philadelphia, Pa.
106234		Slp.	A. C. Hamett	17	16	47.0	17.1	4.1	3	1883	Charleston, S. C.	Charleston, S. C.
107251		Slp.	A. C. Marshall	5	5	39.0	13.7	2.8	4	1896	James, Md.	Baltimore, Md.
106706		*Sch.	A. C. Tuxbury	679	645	181.0	35.0	13.0	6	1890	West Bay City, Mich.	Chicago, Ill.
106657		Slp.	A. E. Andrews	10	5	41.7	14.8	3.2	3	1889	Cambridge, Md.	Philadelphia, Pa.
107054		Sch.	A. E. Parks	20	13	60.0	16.7	4.6	1	1893	Fairmount, Md.	Cape Charles, Va.
106996		Sch.	A. E. Whitaker	20	12	47.0	17.2	5.1	6	1893	Bridgeton, N. J.	Philadelphia, Pa.
106534	K. F. C. W.	Sch.	A. E. Whyland (whaling)	130	96	89.8	24.1	9.6	7	1888	Essex, Mass.	New Bedford, Mass.
107702	K. R. G. P.	Sch.	A. F. Coats	617	541	172.3	37.9	13.6	9	1901	Hogulam, Wash.	San Francisco, Cal.
649	H. B. R. L.	Sch.	A. F. Kindberg	226	196	112.3	29.3	10.2	5	1865	East Haven, Conn.	Bangor, Me.
555	H. B. P. G.	Sch.	A. G. Pease	74	71	81.0	25.7	6.4	3	1854	Middletown, Conn.	Hartford, Conn.
417		Slp.	A. H. Purdy	6	6	29.8	12.0	3.1	2	1863	Stratford, Conn.	Bridgeport, Conn.
105403		Sch.	A. H. Schulz	74	58	77.4	23.5	7.4	4	1872	Baltimore, Md.	Baltimore, Md.
105984	J. V. G. B.	Shp.	A. J. Fuller	1,848	1,673	229.3	41.5	17.8	11	1881	Bath, Me.	Port Townsend, Wash.
106217		Sch.	A. J. Lawson	24	16	57.0	17.6	5.2	2	1883	Pocomoke City, Md.	Crisfield, Md.
105572		Sch.	A. J. Tubman	34	24	56.8	19.3	5.9	3	1875	Somerset County, Md.	Do.
107390	K. N. P. G.	Sch.	A. J. West	543	483	161.0	40.0	11.6	10	1898	Aberdeen, Wash.	San Francisco, Cal.
1932	J. H. W. M.	Sch.	A. K. Woodward	99	94	87.0	24.5	7.4	5	1869	Ellsworth, Me.	Boston, Mass.
1949		Sch.	A. L. Barnett	45	43	70.5	21.5	5.4	2	1870	Oxford, Md.	Norfolk, Va.
106465		Slp.	A. L. Beard	6	5	25.9	12.2	3.4	2	1883	Greenpoint, N. Y.	Bridgeport, Conn.
107368	K. N. L. S.	Sch.	A. M. Baxter	516	430	162.7	37.0	12.4	8	1898	Fairhaven, Cal.	San Francisco, Cal.
826		Slp.	A. M. Bliss	10	9	35.0	14.0	5.0	1	1865	Brooklyn, N. Y.	New York, N. Y.
107579	K. P. W. S.	Sch.	A. M. Nicholson	136	100	105.0	24.6	10.4	24	1900	Essex, Mass.	New Bedford, Mass.
107134		Slp.	A. M. Townsend	7	7	40.7	13.5	3.2	2	1894	Fairmount, Md.	Crisfield, Md.
107313	K. S. W. T.	Sch.	A. S. Caswell	72	46	80.8	22.2	8.4	17	1897	Essex, Mass.	New York, N. Y.
107052		Slp.	A. V. H.	8	7	25.6	12.8	3.8	2	1893	New London, Conn.	Sag Harbor, N. Y.
1582		Sch.	A. W. Lukey	311	296	147.8	26.2	9.9	7	1867	Oak Harbor, Ohio	Chicago, Ill.
105862		Sch.	A. W. Stewart	10	9	53.0	11.3	3.1	5	1879	Taylor's Island, Md.	Baltimore, Md.
107635		*Sch.	A. W. Thompson	2,279	2,125	306.0	41.6	21.0	10	1901	West Bay City, Mich.	Cleveland, Ohio
105891		Sch.	A. W. Wright	530	507	169.7	33.3	10.8	6	1880	East Saginaw, Mich.	Port Huron, Mich.
209834		Sch.	A. Platt Andrew	141	92	106.0	25.0	11.8	20	1912	Essex, Mass.	Gloucester, Mass.
107490		Sch.	A. B. C. Hill	9	7	43.8	13.0	3.0	1	1899	Atlantic, N. C.	Elizabeth City, N. C.
106112		Sch.	A. and A. Reeves	53	50	61.8	27.8	4.8	2	1882	Tuckahoe, N. J.	Patchogue, N. Y.
107061		Sch.	A. and E. Blackman	23	14	47.0	17.0	4.8	6	1893	Port Norris, N. J.	Philadelphia, Pa.
106286	K. C. P. N.	Sch.	A. and M. Carlisle	350	302	135.4	32.6	10.8	5	1884	Milford, Del.	Do.
203628		Sch.	A. von Nyvenhelm	42	40	85.0	23.8	6.0	3	1906	Champ, Md.	Crisfield, Md.
1410		Slp.	Abbagadasette	17	17	49.7	14.9	3.4	1	1867	Bowdoinham, Me.	Thomaston, Me.

MERCHANT SAILING VESSELS OF THE UNITED STATES—Continued.

Official No.	Signal letters.	Rtg.	Name of vessel.	Gross tonnage.	Net tonnage.	Length.	Breadth.	Depth.	Crew.	When built.	Where built.	Home port (where permanent document issues).
						Feet.	Feet.	Feet.				
86485		*Sch.	Abbie	265	265	141.3	25.9	13.6	0	1899	New Brunswick, N. J.	New York, N. Y.
106103		Sch.	Abbie S.	53	38	67.5	22.6	5.1	3	1882	Cedarville, N. J.	Philadelphia, Pa.
106788	K. H. R. F.	Sch.	Abbie Bowker	191	182	104.7	28.6	9.0	4	1890	Phillipsburg, Me.	Thomaston, Me.
106603		Sch.	Abbie Elizabeth	11	11	47.0	13.0	3.4	1	1891	Bogue, N. C.	Beaufort, N. C.
106620		Slp.	Abbie Louise	36	35	56.0	22.0	6.5	1	1885	Shooter Island, N. Y.	New York, N. Y.
106060	J. V. W. F.	Sch.	Abbie C. Stubbs	345	295	130.0	32.2	12.0	7	1882	New Haven, Conn.	Do.
106952	J. V. B. T.	Sch.	Abbie H. Gheen	266	233	123.0	30.8	9.0	7	1880	Fredarica, Del.	Philadelphia, Pa.
106218	K. B. S. W.	Sch.	Abbie S. Walker	190	154	103.7	28.7	8.5	4	1883	Jonesboro, Me.	Vinalhaven, Me.
105843		Slp.	Abby Jane	6	6	29.0	12.0	3.0	1	1876	Yonkers, N. Y.	Bridgeport, Conn.
106318	J. N. P. V.	Sch.	Abel W. Parker	202	148	116.1	32.2	7.9	4	1873	Boothbay, Me.	Wilmington, Del.
107121	K. M. B. V.	Sch.	Abenaki	176	137	100.1	28.2	8.2	4	1894	Phillipsburg, Me.	Bath, Me.
107296		Slp.	Abigail Christian	8	5	31.6	14.9	4.0	2	1897	Fairton, N. J.	Alexandria, Va.
106117	J. W. N. F.	Slp.	Abnor Coburn	1,972	1,878	225.0	43.2	13.5	10	1882	Bath, Me.	Chicago, Ill.
107221		Sch.	Abyssinia	2,037	1,916	288.6	44.6	19.1	7	1896	West Bay City, Mich.	Cleveland, Ohio.
106253		Sch.	Aconia	31	29	58.6	15.2	6.6	9	1884	Essex, Mass.	Apalachicola, Fla.
202055		Sch.	*Academy	114	57	85.0	23.5	8.5	10	1875	Baltimore, Md.	San Francisco, Cal.
201152		Sch.	Academy	18	10	52.3	18.5	3.8	4	1904	Biloxi, Miss.	Gulfport, Miss.
107144		Slp.	Acme	6	5	25.4	10.2	5.8	1	1895	Vinalhaven, Me.	Boston, Mass.
107345		Cat.	Acme	5	5	23.4	11.4	3.5	0	1898	Osterville, Mass.	Portland, Me.
211004	L. C. V. B.	Slp. y.	Acushla	33	25	67.0	14.5	9.2	5	1913	Bristol, R. I.	Bristol, R. I.
107406		Slp. y.	Acushla 2d	29	24	64.2	15.2	6.1	2	1898	Quincy, Mass.	Boston, Mass.
106100		Sch. y.	Ada	16	15	39.0	13.5	7.5	1	1882	Gloucester, Mass.	Do.
106880		Slp.	Ada	6	5	33.0	14.3	3.1	2	1891	Solomons Island, Md.	Capo Charles, Va.
107715		Slp.	Ada	8	6	41.0	13.5	3.5	1	1901	Exmore, Va.	Do.
202690		Sch.	Ada	17	10	40.1	15.0	3.8	2	1905	Pascagoula, Miss.	Gulfport, Miss.
107701		Slp.	Ada Bozman	6	6	38.5	13.5	3.0	2	1901	Orloie, Md.	Reedville, Va.
106128		Sch.	Ada Crockett	31	22	59.3	19.3	5.8	5	1883	Pocomoke City, Md.	Baltimore, Md.
107431		Sch.	Ada Elizabeth	13	13	37.6	15.3	3.8	7	1899	Key West, Fla.	Key West, Fla.
106818		Sch.	Ada Foster	7	7	44.0	11.9	3.3	1	1891	Smyrna, N. C.	Beaufort, N. C.
205625		Cat.	Ada J.	5	5	28.5	11.8	3.0	1	1900	Atlantic City, N. J.	Tuckerton, N. J.
107323		Slp.	Ada May	8	8	42.0	14.0	3.2	4	1897	Pocomoke City, Md.	Crisfield, Md.
107717		*Sch.	Ada Thompson	8	7	34.4	12.8	3.6	2	1901	Biloxi, Miss.	Brashear, La.
107646	K. Q. V. G.	Sch.	Ada F. Brown	1,456	1,294	221.5	41.5	18.6	11	1901	Phillipsburg, Me.	Bath, Me.
106655		Sch.	Ada J. Campbell	139	132	91.3	26.5	8.1	3	1889	Westerly, R. I.	Reedville, Va.
204202		Slp.	Ada M. McNeil	6	8	36.2	14.6	3.5	2	1907	New Haven, Conn.	New Haven, Conn.
915		Sch.	Adaline B.	59	54	70.3	23.3	4.6	3	1854	Dorchester, N. J.	Perth Amboy, N. J.
107424		Sch.	Adam Weber	64	64	73.9	24.2	5.6	3	1898	Tottenville, N. Y.	Do.
735		Slp.	Adams	46	46	51.4	23.0	6.8	1	1854	Port Richmond, N. Y.	New York, N. Y.
106603		Slp.	Addie	10	5	37.0	15.2	3.8	2	1888	Westmoreland County, Va.	Alexandria, Va.
107000		Slp.	Addie B.	26	25	52.6	17.3	3.9	1	1893	Woolwich, Me.	Boothbay, Me.
107391		Slp.	Addie Branford	7	7	42.1	14.2	3.4	2	1893	Inverness, Md.	Alexandria, Va.
106853		Sch.	Addie Eads	31	20	50.8	22.2	4.2	4	1879	St. Tammany Parish, La.	Gulfport, Miss.
106786		Slp.	Addie G.	6	5	29.5	13.2	3.3	1	1890	Patchogue, N. Y.	Patchogue, N. Y.
107699		Sch.	Addie Handy	6	6	45.1	12.7	3.4	2	1901	East Creek, Md.	Alexandria, Va.
105803		Slp.	Addie J.	10	10	44.0	13.7	3.0	2	1873	Morches, N. Y.	Greenport, N. Y.
107600		Sch.	Addie L.	6	6	38.6	11.4	2.0	1	1900	Beaufort, N. C.	Beaufort, N. C.
107840		Sch.	Addie Mills	33	25	67.5	18.8	5.0	3	1903	Cambridge, Md.	Baltimore, Md.
105356		Sch.	Addie R.	11	10	34.0	13.5	3.3	1	1853	Patchogue, N. Y.	Bridgeport, Conn.
106766		Sch.	Addie W.	6	5	45.5	11.8	3.0	1	1883	St. Peters, Md.	Annapolis, Md.
105017		Slp.	Addie A. Hall	11	10	32.5	14.4	4.6	3	1871	New London, Conn.	Chincoteague, Va.
107249		Sch.	Addie A. Todd	6	5	40.5	12.3	2.7	4	1896	Bishops Head, Md.	Crisfield, Md.
107626		Sch.	Addie B. Robbins	35	22	56.0	19.4	5.5	6	1901	Greenwich, N. J.	Philadelphia, Pa.
106577		Sch.	Addie F. Marsh	7	7	41.0	13.8	3.3	1	1888	Smiths Island, Md.	Newport News, Va.
107814	K. S. F. H.	Sch.	Addie M. Lawrence	2,807	2,195	292.4	48.3	22.2	13	1902	Bath, Me.	Newport News, Va.
106760	K. H. F. Q.	Sch.	Addie P. McFadden	251	199	125.2	30.1	8.1	5	1896	do.	Bath, Me.
201527	K. T. M. B.	Sch.	Addison E. Bullard	1,485	1,223	218.6	42.7	19.9	9	1904	Rockport, Me.	Boston, Mass.
107496		Slp.	Adranet	6	6	40.0	12.8	3.0	3	1899	Orloie, Md.	Crisfield, Md.
1966		Slp.	Adelaide	10	9	32.0	12.0	3.0	6	1870	Yorktown, Va.	Do.
107718	K. R. J. P.	Sch.	Adelaide Barbour	1,336	1,171	184.4	40.6	18.4	9	1901	Newburyport, Mass.	New York, N. Y.
201020		Sch.	Adele Hobson	71	60	69.0	25.0	6.0	2	1904	San Francisco, Cal.	San Francisco, Cal.
107320		Sch.	Adele K. Bosley	54	54	71.9	23.5	6.2	4	1897	Taylor's Island, Md.	Baltimore, Md.
106401		Sch.	Adella	31	29	55.5	17.5	4.5	1	1896	San Francisco, Cal.	San Francisco, Cal.
105497		Sch.	Adella Chase (whaling)	84	80	79.7	22.5	8.5	14	1875	Bath, Me.	New Bedford, Mass.
106192		Sch.	Adella Griffin	26	25	52.7	19.5	3.8	1	1883	San Francisco, Cal.	San Francisco, Cal.
13330		Sch.	*Adella Hicks	31	29	68.0	19.4	4.8	2	1849	Marcus Hook, Pa.	Perth Amboy, N. J.
106908	K. L. D. J.	Sch.	Adella T. Carleton	247	208	111.8	28.4	11.6	5	1892	Rockport, Me.	Rockport, Me.
1375		Sch.	Adeline	37	35	53.0	22.0	6.2	2	1855	Nyack, N. Y.	Norfolk, Va.
107050		Sch.	Adeline	14	13	37.8	15.0	3.8	1	1893	Brooklyn, N. Y.	Key West, Fla.
206905	L. C. B. K.	Sch.	Adeline	98	58	99.8	22.6	10.2	18	1911	Gloucester, Mass.	Gloucester, Mass.
1320		Sch.	Adeline Adams	27	25	47.8	17.1	6.6	6	1852	East Lyme, Conn.	Boston, Mass.
205775		Slp.	Adell Phoebus	9	8	43.0	14.2	3.0	4	1908	Orloie, Md.	Crisfield, Md.
106229		Sch.	Adella Maud	18	15	60.0	17.0	3.2	3	1883	Blackwater, Del.	Wilmington, Del.
141803		Slp. y.	*Adeltha	16	14	43.6	12.7	5.8	2	1902	Boston, Mass.	New York, N. Y.
107704		Slp.	Adith	6	6	37.3	13.6	2.7	4	1901	Crapo, Md.	Crisfield, Md.
106390		Sch.	Admiral	41	28	60.8	20.6	6.6	6	1885	Baltimore, Md.	Philadelphia, Pa.
107209		Sch.	Admiral	29	29	61.0	19.2	4.6	1	1899	Beaufort, N. C.	Beaufort, N. C.
107260		Slp.	Admiral Dewey	8	8	41.2	14.3	3.5	2	1898	Crisfield, Md.	Annapolis, Md.

* Formerly schooner-barge George Hughes.

* Formerly U. S. Navy schooner Ernest

* Formerly schooner John M. Broomall.

* Formerly sloop-yacht Lida Louise.

MERCHANT SAILING VESSELS OF THE UNITED STATES—Continued.

Official No.	Signal letters.	Rig.	Name of vessel.	Gross tonnage.	Net tonnage.	Length.	Breadth.	Depth.	Crew.	When built.	Where built.	Home port (where permanent document issues).
						Feet.	Feet.	Feet.				
106862		*Sch.	Adoua.....	25	18	50.0	19.8	4.5	2	1891	Fowl River, Ala.....	Gulfport, Miss.
106676		Sch.	Adriatico.....	915	869	202.0	34.7	16.6	2	1889	West Bay City, Mich.....	Milwaukee, Wis.
107820		Sch.	Adrienne G. D.....	40	27	65.7	20.6	4.9	5	1903	Madisonville, La.....	New Orleans, La.
106681		Sip.	Advance.....	11	10	33.4	14.1	3.9	1	1889	Bellmore, N. Y.....	Patchogue, N. Y.
107785	K. S. B. Q.	Sch.	Advance.....	281	265	139.8	34.4	9.4	7	1902	Parkersburg, Oreg.....	San Francisco, Cal.
107565		Ywl. y.	Adventure.....	18	18	42.4	12.5	4.9	1	1900	New Rochelle, N. Y.....	New York, N. Y.
107510		Sch.	Adventurer.....	14	8	45.8	15.4	3.6	1	1899	Lake Landing, N. C.....	Elizabeth City, N. C.
206799		Sch.	Aegina.....	18	13	47.0	15.9	5.9	7	1909	Tarpon Springs, Fla.....	Tampa, Fla.
209770		Sch.	Aegina.....	40	30	57.0	22.5	8.0	4	1912do.....	Do.
105822		Sch.	Etna.....	44	35	72.0	16.4	8.0	3	1878	San Francisco, Cal.....	San Francisco, Cal.
1828		Sch.	Agnes.....	10	8	41.0	13.7	4.2	1	1869	Hog Island, N. C.....	Newbern, N. C.
106413		Sch.	Agnes.....	44	42	62.4	22.8	4.9	1	1886	San Francisco, Cal.....	San Francisco, Cal.
108965		Sch.	Agnes.....	10	9	50.5	13.7	3.4	2	1892	Fairmount, Md.....	Baltimore, Md.
107407		Sip.	Agnes.....	10	10	45.5	14.4	3.6	6	1896	Tlighthouse Island, Md.....	Do.
107589		Sch.	Agnes.....	108	75	90.2	24.9	9.8	18	1900	Essex, Mass.....	Gloucester, Mass.
105716		Sch.	Agnes Belle.....	29	28	53.4	18.3	6.6	6	1877	Millbridge, Me.....	Tampa, Fla.
106674		Sch.	Agnes Belle.....	7	7	43.0	11.2	3.0	2	1889	Fairmount, Md.....	Tappahannock, Va.
107215		Sch.	Agnes C.....	17	9	48.9	17.1	3.5	2	1896	Gulfview, Miss.....	Gulfport, Miss.
105682		Sch.	Agnes Jones.....	24	23	48.5	19.2	4.0	1	1877	San Francisco, Cal.....	San Francisco, Cal.
105089		Sch.	Agnes Mabel.....	29	27	54.7	18.7	4.7	2	1871	Eden, Me.....	Mount Desert Ferry, Me.
106946	K. L. H. H.	Sch.	Agnes Manning.....	988	870	189.0	40.0	18.2	7	1892	Camden, N. J.....	Philadelphia, Pa.
906		Sch.	Agnes C. Ryan.....	54	54	70.4	23.2	5.1	4	1867	Nyack, N. Y.....	New York, N. Y.
107074	K. L. V. D.	Sch.	Agnes S. Quillin.....	197	187	126.5	23.9	7.8	4	1894	Bethel, Del.....	Baltimore, Md.
105858		Sip.	Agra.....	15	14	43.0	16.0	3.9	2	1880	Nyack, N. Y.....	Norfolk, Va.
433		Sch.	Agricola.....	63	64	70.7	22.4	6.6	2	1836	Biddeford, Me.....	New London, Conn.
105805		Sch.	Agu Naut.....	16	15	44.4	17.4	4.0	3	1878	Crisfield, Md.....	Crisfield, Md.
105129		Sch.	Ahira Cobb.....	945	897	201.5	33.2	18.5	6	1872	Cleveland, Ohio.....	Cleveland, Ohio.
211205	L. C. W. G.	Sch. y.	Ahmakola.....	16	16	51.3	11.2	6.5	3	1913	New York, N. Y.....	New York, N. Y.
106922		Sip.	Ajax.....	90	86	77.5	25.7	5.5	2	1892	Kennebunk, Me.....	Portland, Me.
107009		Sch.	Alabama.....	43	32	61.5	23.5	5.1	1	1893	Portland, Fla.....	Pensacola, Fla.
201431		Sip.	Alabama.....	6	6	39.0	13.7	3.0	2	1904	Hunting Creek, Va.....	Crisfield, Md.
202761		Sch.	Alabama.....	27	17	50.2	19.2	4.1	5	1906	Delisle, Miss.....	New Orleans, La.
209123	L. C. D. W.	*Sch.	Alabama.....	881	828	201.4	35.0	14.7	3	1911	Elkton, Md.....	Baltimore, Md.
209459	L. C. G. K.	Sch.	Alabama.....	120	120	94.4	24.7	12.0	6	1911	Essex, Mass.....	Mobile, Ala.
1173		Sch.	Alameda.....	35	33	65.0	19.2	4.0	2	1861	San Francisco, Cal.....	San Francisco, Cal.
1561	J. F. B. V.	Sch.	Alaska.....	173	104	102.0	26.1	9.1	4	1867	East Machias, Me.....	Machias, Me.
107787		Cat.	Alba.....	7	7	31.1	12.0	3.7	1	1902	Atlantic City, N. J.....	Somers Point, N. J.
208714		Sip.	Al Baltz.....	21	12	51.5	16.5	5.0	2	1911do.....	Do.
429		*Sip.	Albatross.....	433	414	156.4	30.0	7.0	2	1858	Mystic, Conn.....	Perth Amboy, N. J.
106758		Sip.	Albatross.....	9	8	30.6	11.6	4.3	0	1890	Bluehill, Me.....	Boston, Mass.
107497		Sip.	Albatross.....	10	10	40.0	15.8	2.7	4	1899	Cambridge, Md.....	Baltimore, Md.
106756	K. H. G. D.	Bk.	Albert.....	682	624	182.1	38.3	14.6	9	1890	Port Blakeley, Wash.....	San Francisco, Cal.
106747	K. H. F. M.	Sip.	Albert Baldwin.....	123	117	86.0	27.2	7.3	6	1890	Essex, Mass.....	Gloucester, Mass.
107053		Sch.	Albert Geiger.....	56	53	72.4	19.9	8.0	8	1893	Gloucester, Mass.....	Pensacola, Fla.
107314		Sip.	Albert Parks.....	6	6	40.0	13.7	3.0	4	1897	Wingate, Md.....	Crisfield, Md.
106713		Sch.	Albert G. Mulford.....	15	9	44.7	16.0	4.4	5	1880	Bridgeton, N. J.....	Philadelphia, Pa.
106310		Sch.	Albert W. Cook.....	10	9	43.1	14.6	3.1	5	1884	Cambridge, Md.....	Baltimore, Md.
234036	K. W. D. Q.	Sch.	Albert W. Robinson.....	498	423	163.0	34.7	12.0	7	1907	Sharptown, Md.....	Crisfield, Md.
106113		Sch.	Alberta.....	77	73	78.2	25.3	6.3	4	1882	Baltimore, Md.....	Cape Charles, Va.
106289		Sch.	Albentine.....	50	48	63.5	23.8	5.5	2	1884	San Francisco, Cal.....	San Francisco, Cal.
107158		Sch.	Albian.....	5	5	29.0	10.5	3.8	1	1895	Saugatuck, Mich.....	Port Huron, Mich.
106438		Sch.	Alblon.....	79	75	80.5	27.0	5.0	3	1886	San Francisco, Cal.....	San Francisco, Cal.
107447		Sch.	Alcina.....	81	53	83.6	23.0	8.4	11	1899	Essex, Mass.....	Pensacola, Fla.
107188		Sch.	Alcion.....	11	7	35.4	11.4	6.0	1	1895	Gouldsboro, Me.....	Castine, Me.
107500		Sip.	Aldeen.....	5	5	35.0	12.0	3.4	2	1899	Crisfield, Md.....	Crisfield, Md.
1991	J. K. P. F.	Bk.	Alden Besae.....	812	812	164.5	35.3	20.3	15	1871	Bath, Me.....	Los Angeles, Cal.
106877		Sch.	Alena.....	21	15	50.7	16.8	3.5	3	1891	Blox, Miss.....	Gulfport, Miss.
105792		Sch.	Alert.....	10	10	31.4	12.8	5.5	1	1875	Eastport, Me.....	Lubec, Me.
105845		Sch.	Alert.....	15	18	49.6	12.9	4.2	2	1879	South Haven, Mich.....	Marquette, Mich.
106039		Sch.	Alert.....	66	63	77.1	21.3	6.1	3	1881	Bethel, Del.....	Wilmington, Del.
106595		Sip.	Alert.....	10	10	35.0	14.7	3.4	2	1888	Atlantic City, N. J.....	New York, N. Y.
107794	K. S. B. J.	Sch.	Alert.....	623	548	174.5	37.0	13.9	8	1902	Hoguelam, Wash.....	San Francisco, Cal.
107428		Sip.	Alata.....	9	6	38.0	13.0	3.3	1	1896	Pocomoke City, Md.....	Cape Charles, Va.
106814		Sch.	Alex.....	10	10	39.0	12.7	4.1	1	1891	Astoria, Oreg.....	Astoria, Oreg.
107582		Sip.	Alex.....	10	10	45.7	15.2	2.9	3	1900	Winchester, Md.....	Baltimore, Md.
107130		Sip.	Alexander.....	8	7	36.7	13.2	3.5	1	1894	Mobile, Ala.....	Mobile, Ala.
106928		Sch.	Alex. Anderson.....	738	728	193.0	37.2	13.7	6	1892	Marine City, Mich.....	Detroit, Mich.
107046		Sch.	Alexander Bond.....	32	30	65.5	19.0	5.4	3	1893	St. Michaels, Md.....	Newport News, Va.
105885		Sch.	Alexander Cook.....	12	12	45.0	16.0	4.0	2	1881	Pardido Bay, Fla.....	Tampa, Fla.
105741	J. S. Q. K.	*Sch.	Alex. Gibson.....	2,154	1,997	247.3	42.8	21.9	5	1877	Thomaston, Me.....	New York, N. Y.
107237		*Sch.	ALEXANDER HOLLEY.....	2,721	2,553	361.5	46.0	22.0	8	1866	Superior, Wis.....	Duluth, Minn.
1663		Sch.	Alexander Willey.....	64	61	75.4	24.0	6.5	4	1866	Somerset County, Md.....	Cape Charles, Va.
200285	K. S. Q. L.	Sch.	Alex. T. Brown.....	788	654	180.9	40.2	14.4	9	1903	Ballard, Wash.....	Port Townsend, Wash.
105912		Sch.	Alexine.....	10	9	51.0	14.8	4.3	2	1880	Solomons Island, Md.....	Crisfield, Md.
105586		Sch.	Alexis.....	54	51	63.0	21.8	5.7	2	1875	Goshen, N. J.....	Philadelphia, Pa.
206236		Sch.	Alfred.....	16	16	35.4	13.2	6.5	5	1909	Tacoma, Wash.....	Tacoma, Wash.
107242		*Sch.	ALFRED KRUPP.....	3,259	3,124	352.0	44.2	22.3	8	1896	Chicago, Ill.....	Duluth, Minn.

* Formerly schooner Augusta.

* Forwarded Jan. 9, 1912, off Cape Hatteras, N. C.

* Formerly U. S. S. Albatross.

* Formerly U. S. S. Albatross.

MERCHANT SAILING VESSELS OF THE UNITED STATES—Continued.

Official No.	Signal letters.	Rig.	Name of vessel.	Gross tonnage.	Net tonnage.	Length.	Breadth.	Depth.	Crew.	When built.	Where built.	Home port (where permanent document issues).
						Feet.	Feet.	Feet.				
756		Sch.	Alfred F. Kemp	43	40	60.5	21.7	5.0	3	1854	Perth Amboy, N. J.	Patchogue, N. Y.
202518		Slp.	Alfred J. Lewis	7	5	41.5	13.6	2.5	4	1906	Hopkins, Va.	Cape Charles, Va.
106740	K. H. D. L.	Sip. y.	Alga	22	21	48.5	14.1	8.6	3	1888	Boston, Mass.	Portland, Me.
107815		Sip.	Alger	8	6	37.8	12.8	3.0	1	1902	Davis, N. C.	Beaufort, N. C.
106015		Sch.	Algeria	10	9	36.8	12.8	3.3	1	1881	Smyrna, N. C.	Elizabeth City, N. C.
203722		Sip.	Algie	9	7	42.5	14.5	3.2	2	1906	Chesconnessex, Va.	Crisfield, Md.
202642		Sch.	Aligma	44	18	75.0	19.4	8.2	7	1905	Milton, Fla.	Pensacola, Fla.
520		Sch.	Algonquin	17	9	50.3	18.8	3.6	5	1905	Biloxi, Miss.	New Orleans, La.
824		Sch.	Alice	14	14	38.8	15.2	4.4	4	1866	Key West, Fla.	Key West, Fla.
105396	J. P. S. W.	Sch.	Alice	8	7	46.0	13.0	3.8	1	1867	New York, N. Y.	Patchogue, N. Y.
106607		Sch.	Alice	233	220	115.0	31.3	10.4	7	1874	Beans Point, Wash.	Port Townsend, Wash.
106999		Sch.	Alice	5	5	31.2	10.6	3.9	1	1876	Kennebunk, Me.	Portsmouth, N. H.
100760	K. H. G. W.	Sch.	Alice	307	291	137.3	30.3	9.8	6	1881	Manitowoc, Wis.	Milwaukee, Wis.
107091		Sch.	Alice	639	615	169.4	33.5	15.3	3	1890	Boston, Mass.	Boston, Mass.
107091		Sch.	Alice	11	11	44.6	13.2	2.8	2	1894	Washington, N. C.	Cape Charles, Va.
107559	K. N. T. B.	Sch. y.	Alice	40	36	66.2	16.8	9.0	2	1898	Green Bay, Wis.	Chicago, Ill.
107800		Sip.	Alice	9	5	47.0	15.6	3.5	4	1902	Belhaven, N. C.	Edenton, N. C.
205949		Sip.	Alice	6	6	28.6	9.3	3.4	1	1906	Howkan, Alaska	Suiter, Alaska
206086	K. W. V. L.	Sch.	Alice	100	62	101.0	22.3	10.0	16	1909	Essex, Mass.	Boston, Mass.
207414	L. B. M. H.	Sip. y.	Alice	17	14	47.0	12.0	7.0	3	1910	Boston, Mass.	Bridgeport, Conn.
211332	L. D. B. P.	Sch.	Alice	16	16	51.3	11.2	6.5	2	1913	New York, N. Y.	Boston, Mass.
202623		Sip.	Alice	8	7	38.0	13.6	3.3	4	1906	Hunting Creek, Va.	Crisfield, Md.
106959		Sip.	Alice Booth	9	9	45.7	11.8	3.6	2	1892	Culsemans Creek, Va.	Richmond, Va.
106124		Sch.	Alice Bramble	10	9	40.0	13.0	3.6	4	1882	Easton, Md.	Baltimore, Md.
106881		Sip.	Alice C.	6	6	29.0	12.0	3.5	2	1890	City Island, N. Y.	Bridgeport, Conn.
105196		Sch.	Alice Cory	45	34	61.5	22.0	5.8	4	1882	Baltimore, Md.	Baltimore, Md.
106899	K. L. B. S.	Sch.	Alice Cooke	782	722	185.6	39.0	15.4	11	1891	Port Blakeley, Wash.	San Francisco, Cal.
105258		Sch.	Alice Hodges	69	66	76.0	21.2	6.5	3	1873	Baltimore, Md.	Crisfield, Md.
106222		Sch.	Alice Horner	18	17	44.8	16.7	4.6	2	1883	Sharptown, Md.	Newport News, Va.
105939	J. T. H. W.	Bk.	Alice Knowles (whaling)	302	287	115.0	27.7	16.7	5	1878	Weymouth, Mass.	New Bedford, Mass.
106863		Sch.	Alice Langrall	10	9	53.4	14.6	3.0	5	1889	Madison, Md.	Baltimore, Md.
107774	K. R. T. L.	Sch.	Alice Lord	373	291	134.1	32.0	10.3	7	1902	Millbridge, Me.	Bangor, Me.
105652		Sip.	Alice M.	10	10	36.0	12.8	3.4	2	1876	Blue Point, N. Y.	Perth Amboy, N. J.
106969		Sip.	Alice Maud	6	6	29.2	10.2	5.0	2	1893	Rockland, Me.	Deer Isle, Me.
1383		Sch.	Alice McGuin	32	21	60.6	21.8	4.2	4	1859	Pearl River, Miss.	Gulport, Miss.
107056	J. P. Q. F.	Sch.	Alice Moore	28	27	64.5	17.5	5.3	6	1893	Baltimore, Md.	Baltimore, Md.
90640		Sch.	Alice Murphy	425	371	148.6	33.6	11.7	7	1874	Thomaston, Me.	Rockland, Me.
1199		Sch.	Alice Stofen	18	17	40.5	17.5	4.4	1	1866	San Francisco, Cal.	San Francisco, Cal.
106471	K. B. M. V.	Sch.	Alice B. Norris	692	589	194.0	32.4	13.2	6	1872	Milwaukee, Wis.	Chicago, Ill.
106185		Sch.	Alice B. Phillips	621	451	160.6	35.8	16.5	7	1883	Portsmouth, N. H.	New Haven, Conn.
105325		Sch.	Alice C. Osgan	34	32	57.3	19.0	5.2	1	1873	Bridgeton, N. J.	Norfolk, Va.
106820	K. J. L. V.	Sch.	Alice J. Crabtree	378	325	132.0	32.1	10.7	5	1891	Bath, Me.	New York, N. Y.
117190	K. S. C. J.	Sch.	Alice L. Pendleton	690	567	200.5	36.2	13.0	7	1902	Newcastle, Me.	Do.
107799		Sip.	Alice M. Bradley	9	5	47.0	15.6	3.5	4	1902	Belhaven, N. C.	Edenton, N. C.
107311	K. M. P. L.	Sch.	Alice M. Colburn	1,603	1,434	225.1	43.3	20.4	10	1896	Bath, Me.	Bath, Me.
205715	K. V. R. T.	Sch.	Alice M. Lawrence	3,132	2,230	305.1	48.2	22.6	13	1906	Bath, Me.	Portland, Me.
107098		Sch.	Alice M. Parsons	75	42	81.8	22.0	9.2	18	1894	Gloucester, Mass.	New York, N. Y.
202536		Sch.	Alice S. Wentworth	68	65	73.2	23.7	6.1	3	1905	Wells, Me.	Portland, Me.
107270		Sip.	Alice V. Taves	6	6	39.4	13.9	3.3	5	1897	Crisfield, Md.	Crisfield, Md.
105343	K. T. F. C.	Sch.	Alice May Davenport	1,144	952	194.6	39.4	18.3	9	1905	Bath, Me.	Bath, Me.
107476		Sch.	Alice and Anna	49	33	69.5	22.5	5.5	3	1874	Millford Haven, Va.	Baltimore, Md.
206173		Sch.	Alice and Mary	20	13	46.0	16.0	4.5	4	1890	Leesburg, N. J.	Philadelphia, Pa.
106682	K. G. Q. J.	Sip.	Aliceline	6	6	29.0	12.3	2.8	3	1910	St. Helena Island, S. C.	Beaufort, S. C.
724		Sip.	Alicia B. Crosby	1,113	1,016	204.4	40.3	18.5	9	1889	Bath, Me.	Portland, Me.
106379		Sch.	Alicia Hearn	30	29	54.2	20.5	4.5	1	1855	Perth Amboy, N. J.	New York, N. Y.
106628		Sch.	Alicia Hearn	28	26	54.4	18.7	5.2	1	1885	Pocomoke City, Md.	Patchogue, N. Y.
106307	K. G. R. L.	Bkn.	Alicia Wood	6	5	30.2	13.3	3.2	1	1889	Patchogue, N. Y.	Bridgeport, Conn.
200135		Sip.	Allanwidely	638	564	153.9	34.0	12.2	10	1884	Verona, Me.	Boston, Mass.
201462	K. T. L. G.	Sch.	Allard	9	9	35.0	13.0	4.2	1	1903	Atlantic City, N. J.	Somers Point, N. J.
106521	K. F. C. B.	Sch.	ALLGIBNEY	396	371	170.5	27.0	9.5	5	1904	Newburgh, N. Y.	Fort Arthur, Tex.
1936		Sch.	Allen A.	342	266	145.0	35.0	9.4	8	1888	Fairhaven, Cal.	San Francisco, Cal.
890		Sch.	Allen Gurney	160	161	92.0	27.0	8.5	3	1867	Rondout, N. Y.	Calais, Me.
106622		Sch.	Allen Osborn	32	31	59.3	19.5	4.3	2	1864	Squas, N. J.	Perth Amboy, N. J.
205506	K. W. Q. V.	Sip.	Alena L. Gray	15	15	38.0	12.0	7.6	1	1890	Brooksville, Me.	Machias, Me.
106263		Sch.	Allentown	842	744	183.3	35.0	14.7	3	1908	Noank, Conn.	New York, N. Y.
76840		Sip.	Alletta L. Hamilton	97	92	84.4	25.5	6.6	3	1873	Yarmouth, Me.	Boston, Mass.
201263		Sip. y.	Alliance	11	11	33.4	12.2	4.8	1	1887	Northport, Me.	Boothbay, Me.
106783		Sip.	Allie C.	20	19	50.0	14.0	4.2	1	1890	Clayton, N. Y.	Cape Vincent, N. Y.
106332		Sip.	Allie A. Rogers	6	5	30.5	14.2	2.8	4	1884	Sayville, N. Y.	Greenport, N. Y.
106450		Sch.	Allie I. Alger	79	75	76.0	25.0	8.5	5	1886	Seattle, Wash.	Seattle, Wash.
107270		Sip.	Allons	6	5	26.5	10.2	4.9	1	1897	Bremen, Me.	Portland, Me.
106463		Sip.	Ally Ray	6	6	31.0	12.3	3.3	1	1887	Patchogue, N. Y.	Bridgeport, Conn.
106618		Sip.	Alma	5	5	26.2	12.2	2.7	1	1884	Turtle Creek, N. J.	Somers Point, N. J.
106837		Sch.	Alma	41	39	59.0	22.6	4.0	1	1891	San Francisco, Cal.	San Francisco, Cal.
107282		Sch.	Alma	14	11	47.0	14.8	3.9	2	1896	Bayou Labatra, Ala.	Mobile, Ala.
107380		Sip.	Alma	6	6	38.3	14.3	2.8	3	1898	Fishing Creek, Md.	Reedville, Va.
107672		Sch.	Alma Stubbs	36	36	69.7	20.9	6.3	3	1901	Sharptown, Md.	Alexandria, Va.

1 Formerly schooner yacht Lehua.

2 Formerly schooner Mallesia A. Willey.

3 Formerly schooner Stanley H. Minor.

4 Formerly sloop Janette.

MERCHANT SAILING VESSELS OF THE UNITED STATES—Continued.

Official No.	Signal letters.	Rig.	Name of vessel.	Gross tonnage.	Net tonnage.	Length.	Breadth.	Depth.	Crew.	When built.	Where built.	Home port (where permanent document issues).
						Feet.	Feet.	Feet.				
107510		Sch.	Alma White	18	10	52.6	16.5	3.8	1	1899	Mount Pleasant, N. C.	Newbern, N. C.
107241	K. M. T. R.	Sch.	Alma E. A. Holmes	1,208	1,069	202.1	41.0	18.3	8	1896	Camden, Me.	Philadelphia, Pa.
1265		Sch.	Almeda	21	12	47.8	17.7	4.8	5	1853	Islip, N. Y.	Do.
106295		Sch.	Almira Cox	18	10	46.0	16.8	4.8	4	1854	Leesburg, N. J.	Do.
201706		Slp.	Almirante	6	6	23.0	8.6	4.1	2	1804	Naguabo, P. R.	San Juan, P. R.
107710	K. R. H. G.	Sch.	Aloha	138	100	107.8	25.1	11.2	23	1901	Essex, Mass.	Essex, Mass.
107790		Sch.	Aloha	44	44	72.5	19.6	8.6	5	1922do.	Gloucester, Mass.
106778		Sch.	Alonzo Taulano	11	5	42.2	15.0	4.3	1	1890	Smyrna, N. C.	Elizabeth City, N. C.
107687	K. R. F. H.	Sch.	Alpena	970	833	206.0	40.7	16.5	10	1901	Fort Blakely, Wash.	San Francisco, Cal.
107136		Sch.	Alphonse	25	15	54.0	21.2	3.9	3	1894	Moreau, Mass.	Gulfport, Miss.
106944		Sch.	Alpine	95	91	82.0	26.0	6.1	1	1893	Alameda, Cal.	San Francisco, Cal.
205477		Sch.	Alson Miller	8	7	44.3	13.0	3.2	2	1908	Kinnebeck, N. C.	Beaufort, N. C.
106847		Slp.	Alta	7	7	31.2	12.0	3.2	1	1891	Brookport, Me.	Castine, Me.
107214	K. V. P. B.	Sch.	Altair	66	56	72.0	21.2	8.0	4	1896	Port Townsend, Wash.	San Francisco, Cal.
107529		Slp. y.	Altair	31	23	55.9	14.2	11.0	1	1900	Bristol, R. I.	Boston, Mass.
211500	L. D. F. M.	Sch.	Altamaha	132	125	181.4	22.0	15.4	3	1913	Wilmington, Del.	Wilmington, Del.
106715	K. H. B. N.	Sch.	Altana M. Jagger	944	922	102.4	22.0	4.0	5	1890do.	Providence, R. I.
202579		Sch.	Althea	26	19	55.0	18.9	4.0	5	1905	Handsboro, Miss.	Gulfport, Miss.
203518		ywl. y.	Althea	47	47	55.2	18.4	3.8	2	1906	Tottenville, N. Y.	New York, N. Y.
1856		Sch.	Alton T. Miner	78	74	64.0	24.0	7.5	3	1869	Madison, Conn.	Deer Isle, Me.
107630	K. Q. S. J.	Sch.	Alumna	696	644	189.1	40.0	15.6	9	1901	Northbend, Oreg.	San Francisco, Cal.
107620	K. Q. P. B.	Sch.	Alvena	772	687	186.4	39.7	14.3	9	1901	Falrhaven, Cal.	Do.
106608		Slp.	Alwilda	18	7	35.3	12.9	2.7	1	1885	Port Republic, N. J.	Somers Point, N. J.
103451		Sch.	Alwilda Morse	17	17	45.8	15.9	5.7	2	1872	Bristol, Me.	Portland, Me.
105802		Sch.	Alwilda C. Eaton	68	65	72.0	23.6	6.2	4	1878	Cambridge, Md.	Baltimore, Md.
105621		Sch.	Amanda B. Lore	21	13	46.0	17.3	4.6	5	1876	Fort Norris, N. J.	Philadelphia, Pa.
106304		Sch.	Amanda F. Lewis	47	33	67.0	22.3	6.5	4	1884	Madison, Md.	Baltimore, Md.
107310		Sch.	Amanda W. Fillmore	9	9	52.4	14.8	3.2	6	1897	Orlando, Md.	Crisfield, Md.
656		Slp.	Amazon	48	46	55.0	23.5	6.1	1	1854	Greenpoint, N. Y.	New York, N. Y.
107723	K. R. N. D.	Bkn.	Anazon	1,167	1,105	209.0	42.5	19.0	14	1902	Benicia, Cal.	San Francisco, Cal.
106212		Slp.	Ambition	6	5	29.1	12.0	3.0	4	1883	Cambridge, Md.	Crisfield, Md.
106567	K. J. T. S.	Sch.	Ambrose Snow	80	76	82.5	21.5	9.8	6	1888	Brooklyn, N. Y.	New York, N. Y.
1477		Sch.	Ambrotype	8	8	32.0	11.0	4.1	0	1865	Boston, Mass.	Boston, Mass.
105167		Sch.	Amelia	52	50	69.4	20.0	6.0	3	1872	East Rockaway, N. Y.	Do.
105685		Sch.	Amelia	24	23	46.0	20.0	4.1	1	1877	Vallejo, Cal.	San Francisco, Cal.
105845		Slp.	Amelia	6	5	27.0	12.0	3.3	1	1876	Old Mill Landing, N. Y.	New York, N. Y.
107150		Sch.	Amelia	11	11	46.4	13.4	3.1	5	1895	Havre de Grace, Md.	Seaford, Del.
107505		Slp.	Amelia	20	22	44.8	18.9	4.7	3	1899	Coffee Bluff, Ga.	Savannah, Ga.
1723		Sch.	Amelia Furman	41	39	50.0	22.0	5.0	4	1861	Washington, N. J.	New York, N. Y.
105579		Slp.	Amelia Powell	9	8	30.0	13.0	3.0	0	1871	Rockaway, N. Y.	New Bedford, Mass.
1764		Sch.	Amelia F. Cobb	85	81	73.4	22.6	8.0	4	1868	Essex, Mass.	Boston, Mass.
1814		Slp.	America	105	100	84.8	26.1	7.5	4	1869	Sallsbury, Mass.	Gloucester, Mass.
105270		Sch. y.	America	89	85	96.0	22.7	9.0	11	1851	New York, N. Y.	Boston, Mass.
105439	J. Q. K. L.	Sch.	America	2,054	1,908	232.8	43.1	19.3	4	1874	Quincy, Mass.	Seattle, Wash.
106571		Sch.	America	97	74	81.0	24.0	9.7	4	1888	Benicia, Cal.	San Francisco, Cal.
107269		Sch.	America	97	97	91.2	23.0	11.2	4	1897	Gloucester, Mass.	Boston, Mass.
106656		Sch.	America C.	20	19	52.8	16.9	3.8	3	1899	Bonfouca, La.	New Orleans, La.
16		Slp.	American Eagle	8	7	32.5	11.5	3.5	2	1860	Baltimore, Md.	Reedville, Va.
105444		Sch.	American Eagle	15	14	43.8	15.2	4.0	2	1874	Accomac County, Va.	Norfolk, Va.
107456	K. P. C. G.	Sch.	American Eagle	148	141	92.4	30.5	7.5	4	1899	Northport, N. Y.	New Haven, Conn.
107581		Sch.	American Girl	17	13	48.0	16.9	3.8	3	1900	Biloxi, Miss.	Gulfport, Miss.
105609	J. R. S. T.	Sch.	American Team	376	307	121.2	31.4	11.0	5	1876	Lyme, Conn.	Rockland, Me.
107734		Sch.	Amerigo	29	25	61.0	19.2	4.3	1	1902	Islip, N. Y.	Patchogue, N. Y.
205281		Slp.	Amistad	6	6	30.0	11.7	4.2	3	1908	Boqueron, P. R.	San Juan, P. R.
106602		Sch.	Amity	5	5	31.6	10.7	2.9	1	1888	Nelsons Bay, N. C.	Newbern, N. C.
105678		Slp.	Anuncio	5	5	28.0	12.0	2.5	1	1874	Bayshore, N. Y.	Greenville, N. Y.
1401		Sch.	Amos Briggs	93	88	86.0	26.5	6.0	3	1868	Cornwall, N. Y.	New York, N. Y.
106374		Slp.	Amos C. Barstow	5	5	27.1	11.4	3.5	0	1880	East Providence, R. I.	Providence, R. I.
209295		Slp.	Amparito	6	6	33.4	10.7	4.6	2	1911	Catano, P. R.	San Juan, P. R.
207205		Slp.	Amparo	6	6	32.5	12.2	3.9	3	1910	Boqueron, P. R.	Do.
202252		Sch.	AMPERE	698	628	156.0	34.5	16.0	3	1905	Newburgh, N. Y.	New York, N. Y.
107642		Slp.	Amy Goldstrom	8	8	43.0	14.5	3.2	4	1901	Deals Island, Md.	Crisfield, Md.
105674	J. S. F. W.	Bk.	Amy Turner	991	900	174.0	35.4	21.6	6	1877	Boston, Mass.	Seattle, Wash.
105006		Sch.	Amy Wixon	47	45	67.5	21.0	6.6	6	1870	Boothbay, Me.	Pensacola, Fla.
106829		Sch.	Anaconda	42	40	54.0	16.8	9.1	2	1891	Seattle, Wash.	Seattle, Wash.
107703		Sch.	Ana Maria	28	26	60.0	15.0	5.0	4	1878	Vega Baja, P. R.	San Juan, P. R.
1379	J. B. P. D.	Bk.	Andrew Hloks (whaling)	303	287	111.3	27.1	15.7	36	1867	Falrhaven, Mass.	New Bedford, Mass.
73		Sch.	Andrew Johnson	13	13	43.6	14.5	4.3	2	Baltimore, Md.
105299	J. N. K. L.	Sch.	Andrew Neblinger	298	261	127.0	32.8	9.7	5	1873	Milford, Del.	Bangor, Me.
107546	K. P. W. C.	Bk.	Andrew Welch	903	863	178.5	36.0	18.5	13	1888	Port Glasgow, Scotland	San Francisco, Cal.
106504		Sch.	Andrew J. Evans	6	5	36.4	10.3	3.0	5	1887	Smith Island, Md.	Crisfield, Md.
107305		Slp.	Andrews Brothers	9	9	45.0	15.3	3.3	7	1897	Crapo, Md.	Baltimore, Md.
107786	K. R. V. L.	Sch.	Andy Mahony	566	495	164.8	37.6	13.1	9	1902	Aberdeen, Wash.	San Francisco, Cal.
107776		Slp.	Angel Maria	6	6	26.0	10.5	5.0	2	1901	Fajardo, P. R.	San Juan, P. R.
106519		Sch.	Angeline	41	28	67.5	20.5	4.8	5	1887	Bonfouca, La.	New Orleans, La.
205418		Sch.	Angella	6	6	34.0	10.6	4.0	3	1908	Guanica, P. R.	San Juan, P. R.
107536		Sch.	Angelena	40	40	62.0	18.4	7.6	7	1900	Gloucester, Mass.	Pensacola, Fla.
106214		Sch.	Angle and Clena	10	9	45.6	14.6	3.4	5	1883	St. Michaels, Md.	Crisfield, Md.

* Formerly Spanish schooner Ana Maria.

* Formerly Hawaiian bark Andrew Welch.

MERCHANT SAILING VESSELS OF THE UNITED STATES—Continued.

Official No.	Signal letters.	Rig.	Name of vessel.	Gross tonnage.	Net tonnage.	Length.	Breadth.	Depth.	Crew.	When built.	Where built.	Home port (where permanent document issues).
						Feet.	Feet.	Feet.				
105111		Sch.	Angie and Emma	35	33	56.5	19.9	6.8	12	1872	Noank, Conn.	New York, N. Y.
211038		Sch.	Anita	40	8	35.0	14.0	6.2	2	1913	Ponce, P. R.	San Juan, P. R.
200442		Sch.	Anita D.	40	29	69.0	21.0	4.8	4	1903	Madisonville, La.	New Orleans, La.
819		Slp.	Ann Amelia	15	14	38.6	15.0	4.0	1	1867	Staten Island, N. Y.	Perth Amboy, N. J.
418		Slp.	Ann Gertrude	14	13	40.0	15.2	4.3	1	1851	Patchogue, N. Y.	Bridgeport, Conn.
108219		Sch.	Ann Matilda	10	9	46.5	12.9	3.7	1	1883	St. Michaels, Md.	Baltimore, Md.
1777		Slp.	Ann Virginia	12	6	37.5	13.0	3.9	1	1868	Crisfield, Md.	Philadelphia, Pa.
107082		Sch.	Ann O. Stuart	50	47	59.4	22.2	5.7	2	1896	Ellsworth, Me.	Ellsworth, Me.
107282		Sch.	Ann E. Massch	30	29	63.2	19.0	5.2	2	1890	Solomons Island, Md.	Baltimore, Md.
106065		Slp.	Ann G. Goodsell	10	9	39.3	15.4	3.1	1	1890	Somerset County, Md.	Do.
108031	J. V. Q. D.	Sch.	Ann J. Trainer	426	366	141.8	35.2	11.7	5	1881	Camden, N. J.	Calais, Me.
1812	J. G. V. K.	Sch.	Ann Louisa Lockwood	338	286	125.2	29.1	15.7	6	1869	Norwalk, Conn.	New York, N. Y.
105582		Slp.	Anna	8	8	34.5	14.4	3.8	4	1875	Tobacco Stok, Md.	Baltimore, Md.
105771		Slp.	Anna	28	26	70.0	17.0	5.0	2	1878	St. Michaels, Md.	Newport News, Va.
107457		Slp.	Anna Bell	8	6	37.9	12.5	3.1	2	1898	Green Run, Md.	Cape Charles, Va.
739		Sch.	Anna Brown	48	46	66.6	21.7	5.0	2	1866	Westfield, N. Y.	Perth Amboy, N. J.
106168		Sch.	Anna Camp	33	78	82.0	23.8	7.0	4	1883	Goshen, N. J.	Cape Charles, Va.
1839		Slp.	Anna Cora	10	9	39.5	17.8	4.0	5	1868	Somerset County, Md.	Baltimore, Md.
107603		Sch.	Anna E.	17	17	60.0	17.0	3.8	2	1900	St. Michaels, Md.	Crisfield, Md.
105526		Sch.	Anna Ellen	49	47	70.0	22.7	5.7	4	1875	Wicomico, Md.	Baltimore, Md.
1726		Sch.	Anna Frances	37	35	53.5	21.0	6.0	2	1883	Somerset County, Md.	Do.
106981		Sch.	Anna Lea	6	6	40.3	11.1	3.2	1	1892	Harlowe, N. C.	Newbern, N. C.
1858		Sch.	Anna Lloyd	60	57	80.0	22.0	5.0	3	1883	Somerset County, Md.	Baltimore, Md.
107745		Sch.	Anna Louisa	8	8	39.0	13.8	2.9	1	1902	Bon Secour, Ala.	Mobile, Ala.
107045		Slp.	Anna St. Clair	8	8	39.0	12.7	3.3	1	1893	Patchogue, N. Y.	Patchogue, N. Y.
201015		Slp.	Anna St. Clair	8	8	39.0	12.7	3.3	1	1893	do.	do.
108291		Sch.	Anna Sherman	40	38	60.9	21.5	5.6	3	1884	Cambridge, Md.	Crisfield, Md.
136387		Sch.	Anna T.	12	8	51.0	13.9	3.3	1	1893	Fairmount, Md.	Norfolk, Va.
105062		Sch.	Anna A. Crosswell	40	38	61.8	20.5	6.1	0	1871	Somerset County, Md.	Philadelphia, Pa.
105093		Sch.	Anna E. Chase	10	9	38.0	11.2	3.2	2	1872	Shelton, Md.	Alexandria, Va.
107090		Sch.	Anna F. Mehrhof	52	50	73.0	23.5	5.4	4	1894	Grassy Point, N. Y.	Newark, N. J.
106203		Sch.	Anna L. Sanborn	34	17	56.0	17.2	5.8	3	1883	Salem, Mass.	Boothbay, Me.
201396	K. T. J. P.	Sch.	Anna M. Hudson	338	299	133.5	31.8	10.0	4	1904	Bethel, Del.	Seaford, Del.
108994		Sch.	Anna M. Newcomb	24	15	51.6	16.7	4.9	4	1893	Leesburg, N. J.	Philadelphia, Pa.
106014		Sch.	Anna M. Robbins	25	14	52.5	17.8	5.3	4	1881	Dorchester, N. J.	Do.
1386		Slp.	Anna P. Grover	246	234	137.0	26.0	9.7	5	1868	Vermilion, Ohio	Detroit, Mich.
207312	L. B. K. O.	Sch.	Anna R. Heidritter	694	610	185.0	37.1	13.5	7	1910	Sharptown, Md.	Newark, N. J.
205629		Slp.	Anna May Rich	15	11	50.8	16.1	4.0	5	1908	Oriole, Md.	Crisfield, Md.
209254		Sch.	Anna and Helen	32	22	57.0	19.3	5.5	0	1911	Dorchester, N. J.	Philadelphia, Pa.
206964		Sch.	Anna and Marie	14	10	48.0	17.0	4.5	5	1909	Leesburg, N. J.	Do.
22061		Sch.	Anna M. D. Roehle	63	60	79.0	23.5	5.0	4	1855	Dorchester County, Md.	Baltimore, Md.
105845		Slp.	Annbell	6	6	30.0	12.0	3.0	2	1879	Greenport, N. Y.	Greenport, N. Y.
107049		Slp.	Annah D. Stinson	6	5	30.0	10.8	4.0	4	1893	Surry, Me.	Deer Isle, Me.
106206	K. B. R. Q.	Sch.	Anne Lord	287	246	125.0	32.7	9.9	6	1883	Brewer, Me.	Newark, N. Y.
106859		Sch.	Anne E. Wiley	25	23	52.4	18.8	4.8	2	1879	Dorchester County, Md.	Baltimore, Md.
107825		Slp.	Annetta	8	7	32.4	11.2	5.6	1	1903	Bristol, Me.	Rockland, Me.
107804		Slp.	Annetta	6	6	34.2	12.6	2.7	4	1902	Golden Hill, Md.	Crisfield, Md.
1206		Slp.	Annie	12	11	34.0	12.5	4.5	1	San Francisco, Cal.	San Francisco, Cal.
1790		Slp.	Annie	54	31	54.0	26.0	6.0	1	1869	Astoria, N. Y.	New York, N. Y.
1946		Sch.	Annie	17	16	41.0	16.0	4.8	8	1870	Key West, Fla.	Key West, Fla.
105442		Slp.	Annie	18	17	53.0	15.0	4.8	3	1874	Islip, N. Y.	Mobile, Ala.
106201		Sch.	Annie	17	11	53.9	16.4	4.8	2	1883	Pocomoke City, Md.	Reedville, Va.
106621		Slp.	Annie	6	5	33.4	11.9	2.8	1	1880	Patchogue, N. Y.	Bridgeport, Conn.
106675		Slp.	Annie	15	14	41.0	15.6	4.4	2	1889	Fairhaven, Md.	Crisfield, Md.
106853		Slp.	Annie	18	17	42.5	16.5	4.8	4	1887	Islip, N. Y.	Philadelphia, Pa.
106935		Slp.	Annie	6	6	35.5	11.8	2.6	1	1884	East Moriches, N. Y.	Greenport, N. Y.
107297		Slp.	Annie	7	7	38.3	13.2	3.2	5	1897	Whitehaven, Md.	Elizabeth City, N. C.
107708	K. R. H. D.	Sch.	Annie	613	512	172.3	37.0	13.0	7	1901	Rockport, Me.	Rockport, Me.
200426	K. S. R. H.	*Sch.	Annie	1,048	989	221.0	35.5	18.1	6	1903	Bath, Me.	Boston, Mass.
107344		Slp.	Annie A.	12	9	36.6	14.2	4.8	1	1898	Half Moon, Ga.	Savannah, Ga.
106196	K. B. Q. D.	Sch.	Annie Ainslie	303	250	128.2	31.8	10.1	5	1883	Philadelphia, Pa.	Rockland, Me.
106171		Sch.	Annie B.	8	8	38.0	11.3	3.7	1	1883	Straits, N. C.	Beaufort, N. C.
105108		Slp.	Annie Bell	6	6	31.2	11.6	3.0	1	1872	Eastport, N. Y.	New York, N. Y.
105144		Sch.	Annie Belle	84	71	82.5	24.0	6.5	3	1872	Sallsbury, Md.	Tappahannock, Va.
106506		Sch.	Annie Belle	63	59	77.8	23.0	5.7	3	1875	Federalburg, Md.	Baltimore, Md.
106917		Slp.	Annie Belle	9	9	30.6	12.4	5.1	2	1892	Boothbay Harbor, Me.	Portland, Me.
107356		Slp.	Annie Bennett	10	10	46.6	15.8	3.6	5	1898	Inverness, Md.	Crisfield, Md.
106023		Slp.	Annie Colton	5	5	28.8	11.8	3.0	1	1871	Patchogue, N. Y.	Manteo, N. C.
106929		Slp.	Annie D.	10	9	33.4	14.2	3.3	2	1885	Staten Island, N. Y.	Greenport, N. Y.
106868		Sch.	Annie E.	72	68	71.0	25.6	5.9	2	1891	Alameda, Cal.	San Francisco, Cal.
201160		Sch.	Annie F.	16	13	47.5	14.8	5.1	1	1904	Maribel, N. C.	Newbern, N. C.
107580		Sch.	Annie Edward	25	14	52.0	19.0	4.8	2	1900	Elizabeth City, N. C.	Elizabeth City, N. C.
106296		*Sch.	Annie Eliza	30	28	54.8	20.3	3.8	1	1884	San Francisco, Cal.	San Francisco, Cal.
200477		Slp.	Annie Elwood	7	5	34.0	13.3	2.6	1	1903	Mount Pleasant, N. C.	Newbern, N. C.
106736		Slp.	Annie Emma	8	7	35.9	11.4	3.3	1	1877	Mathews County, Va.	Newport News, Va.
107805		Slp.	Annie F.	7	7	36.0	14.1	3.6	4	1902	Ewell, Md.	Crisfield, Md.
107821		Sch.	Annie Fair	8	6	41.4	11.9	3.0	1	1901	Beaufort, N. C.	Beaufort, N. C.

1 Formerly schooner Eva E. Evans.

2 Formerly schooner { a Sebastapol, b Hattie C. Wheatley.

MERCHANT SAILING VESSELS OF THE UNITED STATES—Continued.

Official No.	Signal letters.	Rtg.	Name of vessel.	Gross tonnage.	Net tonnage.	Length.	Breadth.	Depth.	Crew.	When built.	Where built.	Home port (where permanent document issues).
						Feet.	Feet.	Feet.				
1417		Sch.	Annie Farrow	39	29	58.4	10.7	4.7	2	1868	Ocracoke, N. C.	Newbern, N. C.
106485		Sip.	Annie Florence	8	8	33.7	13.6	3.4	1	1896	Speonk, N. Y.	Greenport, N. Y.
105514		Sch.	Annie Francis	9	8	39.0	14.0	3.0	2	1875	Norfolk, Va.	Norfolk, Va.
106776		Sch.	Annie G.	31	29	61.0	17.7	4.9	1	1890	Nyaack, N. Y.	New Haven, Conn.
107802		Sip.	Annie Gertrude	11	11	43.0	16.4	4.1	1	1902	Hopkins, Va.	Crisfield, Md.
107217	K. M. Q. H.	Sch.	Annie Greenlaw	83	82	90.0	24.8	9.4	7	1896	Essex, Mass.	Key West, Fla.
105263	J. M. W. D.	Sch.	Annie Gus.	99	94	87.5	24.0	7.5	3	1871	Fembroke, Me.	Machias, Me.
107126		Sip.	Annie James	6	6	37.3	11.9	3.1	1	1894	Crisfield, Md.	Cape Charles, Va.
105916	J. T. S. M.	Sch.	Annie Johnson	1,049	976	212.1	34.1	11.6	13	1872	Harrington, England	San Francisco, Cal.
106026	J. V. P. K.	Sch.	Annie Larsen	376	326	142.8	34.6	11.0	7	1881	Port Blakeley, Wash.	Do.
210536		Sip.	Annie Lee	13	7	42.0	15.4	3.5	2	1912	Youngs Creek, Va.	Cape Charles, Va.
100072		Sch.	Annie Louise	49	47	66.5	21.8	4.4	2	1882	Kennebunk, Me.	Patchogue, N. Y.
107484		Sch.	Annie Mackie	16	10	49.1	16.0	3.0	6	1899	Biloxi, Miss.	Gulfport, Miss.
107609		Sch.	Annie Mallena	17	12	47.0	16.2	3.8	3	1900	Pass Christian, Miss.	Do.
106816		Sch.	Annie Maria	33	32	57.0	20.3	4.0	1	1891	San Francisco, Cal.	San Francisco, Cal.
1943		Sch.	Annie May	29	19	63.2	22.3	4.7	4	1870	Accomac County, Va.	Cape Charles, Va.
105293		Sch.	Annie May	9	9	47.0	13.0	3.7	7	1873	Crisfield, Md.	Baltimore, Md.
106372		Sip.	Annie May	6	6	30.0	13.6	3.0	1	1885	Patchogue, N. Y.	Patchogue, N. Y.
107444		Sip.	Annie May	10	8	33.0	13.7	3.0	1	1899	Baldwin, N. Y.	Do.
107521		Sch.	Annie May	34	24	54.6	19.3	4.9	2	1899	Colonels Island, Ga.	Savannah, Ga.
107606		Sip.	Annie May	7	5	40.3	13.2	2.2	2	1900	Bahaven, N. C.	Newbern, N. C.
107287		Sch.	Annie Mills	15	15	54.5	16.6	3.8	2	1897	Taylor's Island, Md.	Crisfield, Md.
106091		Sch.	Annie P.	19	18	49.5	18.0	3.4	2	1882	Back Bay, Miss.	Gulfport, Miss.
200056		Sch.	Annie Perry	116	75	97.0	24.1	11.3	21	1903	Essex, Mass.	Provincetown, Mass.
107483		Sch.	Annie Redding	17	11	49.0	16.7	3.6	3	1899	Biloxi, Miss.	Gulfport, Miss.
105681		Sch.	Annie Ross	9	9	50.4	11.0	2.8	3	1876	Somerset County, Md.	Baltimore, Md.
201373		Sip.	Annie S.	15	10	40.2	15.3	3.4	1	1904	Thunderbolt, Ga.	Savannah, Ga.
107711		Sch.	Annie Strong	21	19	61.2	17.5	3.2	3	1901	Shelbanks, Ala.	Gulfport, Miss.
107033		Sch.	Annie Thomas	12	11	43.0	12.8	3.6	1	1893	Ocracoke, N. C.	Newbern, N. C.
106799		Sip.	Annie V.	6	6	29.5	13.4	4.0	1	1890	Patchogue, N. Y.	Patchogue, N. Y.
107690		Sip.	Annie White	5	5	38.7	12.9	3.0	4	1901	Oriole, Md.	Crisfield, Md.
106073		Sip.	Annie Wilson	7	7	31.3	12.4	3.0	0	1873	Portville, Mass.	New Bedford, Mass.
105337	J. P. F. V.	Sch.	Annie A. Booth	202	165	113.8	20.0	9.0	5	1874	Port Jefferson, N. Y.	Machias, Me.
106074		Sip.	Annie A. Smith	10	10	36.0	14.0	3.5	2	1892	Freeport, N. Y.	Perth Amboy, N. J.
106886		Sch.	Annie B. Mitchell	463	397	145.3	34.1	11.9	6	1889	Madison, Conn.	New London, Conn.
106931	K. O. R. H.	Sch.	Annie C. Johnson	32	21	59.0	20.6	5.4	6	1891	Solomon, Md.	Philadelphia, Pa.
107160		Sch.	Annie E. Edwards	61	39	72.8	22.6	6.2	3	1895	Totenville, N. Y.	Patchogue, N. Y.
107315		Sip.	Annie E. Todd	6	6	40.7	13.9	2.9	4	1897	Blahops Head, Md.	Crisfield, Md.
105605	J. R. Q. W.	Sch.	Annie E. Webb	101	96	92.0	25.1	6.1	4	1876	Northport, N. Y.	Baltimore, Md.
106109	J. W. K. S.	Sch.	Annie F. Conlon	591	519	147.6	34.5	16.9	6	1882	Portsmouth, N. H.	Portsmouth, N. H.
106444		Sch.	Annie F. Kimball	41	31	59.3	19.5	5.7	1	1886	Boothbay, Me.	Southwest Harbor, Me.
105754		Sch.	Annie F. Wahab	26	21	60.0	17.7	4.6	1	1877	Newbern, N. C.	Newbern, N. C.
105661	J. S. F. H.	Sch.	Annie H. Smith	1,487	1,465	200.0	40.0	24.5	4	1876	Calais, Me.	New York, N. Y.
107321		Sch.	Annie L. Sterling	8	8	45.7	13.1	3.4	1	1897	Crisfield, Md.	Perth Amboy, N. J.
107307	K. N. D. L.	Sch.	Annie M. Campbell	565	485	168.4	37.6	12.8	9	1897	Port Blakeley, Wash.	San Francisco, Cal.
107695	K. R. F. V.	Sch.	Annie M. Parker	133	100	97.6	25.4	10.5	20	1901	Essex, Mass.	Gloucester, Mass.
105472		Sch.	Annie M. Peterson	631	599	190.5	33.0	13.0	6	1874	Oreenbay, Wis.	Chicago, Ill.
106863		Sch.	Annie M. Preble	102	97	82.5	24.2	7.3	3	1891	Addison, Me.	Machias, Me.
106952		Sip.	Annie N. Gott	7	7	34.2	11.1	4.7	2	1892	Brooksville, Me.	Dear Isle, Me.
105273	J. N. B. P.	Sch.	Annie P. Chase	256	227	121.6	32.4	10.0	5	1873	Alna, Me.	Bangor, Me.
1849		Sch.	Annie R. Price	45	43	67.1	22.5	6.4	6	1869	Somerset County, Md.	Philadelphia, Pa.
206121		Sch.	Annie R. Shillingsburg	45	30	69.5	20.8	5.7	14	1909	Greenwich, N. J.	Do.
106784		Sch.	Annie R. Todd	21	20	61.4	17.0	4.7	3	1890	St. Peters, Md.	Reedville, Va.
106140		Sch.	Annie R. Ward	21	20	52.0	16.5	2.9	2	1882	Franklin City, Va.	Norfolk, Va.
106773		Sip.	Annie V. Amory	10	10	46.0	12.8	3.0	3	1890	York County, Va.	Newport News, Va.
107519		Sch.	Annie Lena White	13	7	45.0	16.0	3.1	1	1899	Lake Landing, N. C.	Newbern, N. C.
157308		Sip.	Annie and Nora	15	14	41.0	16.4	4.4	2	1890	Patchogue, N. Y.	Greenport, N. Y.
106825	K. J. N. B.	Sch.	Annie and Reuben	128	122	87.1	26.4	6.8	5	1891	Bath, Me.	Dear Isle, Me.
813		Sip.	Ansley Bedell	10	9	36.0	13.8	3.9	2	1891	Hampton, Va.	Perth Amboy, N. J.
1832		Sch.	Antelope	37	36	66.0	18.5	6.8	4	1861	Bath, Me.	Greenport, N. Y.
200718	K. S. W. J.	Sch.	Anthony D. Nichols	680	564	172.0	36.6	13.5	9	1904	Bath, Me.	New York, N. Y.
204138	K. W. C. P.	Sch.	Antoinett	299	245	132.5	33.3	8.9	4	1907	Phippsburg, Me.	Portland, Me.
201618		Sch.	Apache	20	13	50.3	19.4	3.7	5	1904	Handboro, Miss.	Mobile, Ala.
107806		Sch.	Aqua Pura	10	6	35.4	13.5	3.0	2	1902	Handboro, Miss.	Gulfport, Miss.
209253		Sch.	Arabelle	26	16	52.0	17.5	5.3	6	1911	Dorchester, N. J.	Philadelphia, Pa.
107844		Sch.	Arabia	123	86	103.6	24.6	10.8	18	1903	Essex, Mass.	Gloucester, Mass.
107625		Sch.	Araminta	27	15	50.5	18.0	5.1	6	1901	Manriestown, N. J.	Philadelphia, Pa.
202040		Sch.	Arapahoe	16	7	49.6	18.1	3.2	5	1905	Biloxi, Miss.	Mobile, Ala.
107324		Sch.	Arbitrator	106	72	90.4	24.0	10.0	17	1897	Essex, Mass.	Provincetown, Mass.
106606		Sip.	Arbutus	7	7	32.8	11.0	2.4	1	1881	Smiths Landing, N. J.	Somers Point, N. J.
210839		Sch.	Arcas	84	50	93.2	22.3	11.0	15	1912	Essex, Mass.	Galveston, Tex.
210602		Sch.	Arcle Chief	19	19	45.5	16.0	3.9	2	1912	Shaktolk, Alaska	St. Michael, Alaska
100549		Sch.	Arenac	521	496	178.6	34.5	12.7	9	1888	St. Clair, Mich.	Duluth, Minn.
105281		Sch.	Arendal	207	198	123.4	26.0	9.3	7	1873	Sheboygan, Wis.	Chicago, Ill.
204604	K. W. F. D.	Sch.	Arcthusa	157	107	114.0	25.6	12.5	20	1907	Essex, Mass.	Gloucester, Mass.
107611	K. P. M. S.	Sip.	Ariadne	529	513	143.0	30.8	17.9	1	1880	Funfhausen, Germany	New York, N. Y.
105045		Sch.	Arianna Bateman	63	60	77.0	23.4	6.2	5	1871	Oxford, Md.	Baltimore, Md.

¹ Formerly British ship Ada Tredale.

² Formerly sloop-yacht *David B. Almee*.

³ Formerly German bark *Ariadne*.

MERCHANT SAILING VESSELS OF THE UNITED STATES—Continued.

Official No.	Signal letters.	Rig.	Name of vessel.	Gross tonnage.	Net tonnage.	Length.		Depth.	Crew.	When built.	Where built.	Home port (where permanent document issues).
						Feet.	Feet.					
106985		Sch.	Ariel.....	38	32	70.0	17.5	5.5	7	1892	Freeport, Fla.	Tampa, Fla.
107029	K. L. R. M.	Sch. y.	Ariel.....	101	96	79.6	21.6	13.9	11	1883	Wilmington, Del.	New York, N. Y.
107588	K. Q. J. G.	Sch.	Ariel.....	726	684	176.0	40.0	14.5	9	1900	Benicia, Cal.	San Francisco, Cal.
107688		Sch.	Ariel.....	17	16	60.7	17.4	4.7	4	1901	Orlando, Md.	Crisfield, Md.
107454		Sch.	Ariela.....	107	88	91.0	22.9	4.4	8	1899	Port Angeles, Wash.	Seattle, Wash.
106437		Sch.	Aritha A. Stevenson.....	10	9	48.4	12.6	3.7	5	1886	Somerset County, Md.	Crisfield, Md.
201479		Sch.	Arvola.....	50	20	73.3	20.0	8.2	6	1904	Milton, Fla.	Pensacola, Fla.
107679	K. Q. P. D.	Sch.	Arkona.....	133	97	99.0	24.6	10.7	8	1901	Essex, Mass.	Gloucester, Mass.
107674		Slp.	Arlington.....	9	7	45.6	14.7	2.8	1	1901	Hopkins, Va.	Key West, Fla.
107141		Sch.	Armda.....	14	13	42.0	13.7	3.7	8	1895	Tampa, Fla.	Key West, Fla.
202427		Slp.	Armeta S. Robinson.....	6	5	36.2	11.8	2.9	4	1905	Orlando, Md.	Crisfield, Md.
105555		Sch.	Arrival.....	7	7	45.8	11.6	3.2	1	1875	Somerset County, Md.	Newport News, Va.
106432		Slp.	Arrow.....	8	7	28.2	13.4	3.5	2	1882	Mary Eather, Fla.	Key West, Fla.
6697		Sch.	Arthur.....	937	891	217.0	35.3	14.2	8	1871	Detroit, Mich.	Buffalo, N. Y.
106211		Slp.	Arthur.....	7	7	27.0	11.7	3.3	1	1873	Leeds Point, N. J.	Somers Point, N. J.
105384		Sch.	Arthur.....	48	45	64.5	23.5	4.3	1	1874	San Francisco, Cal.	San Francisco, Cal.
106123		Sch.	Arthur Stewart.....	10	9	46.3	14.8	3.3	3	1882	St. Michaels, Md.	Baltimore, Md.
108969		Sch.	Arthur Stewart.....	25	24	61.1	17.7	4.5	2	1892	Tilghmans Island, Md.	Do.
105971		Sch.	Arthur Stuart.....	12	7	60.0	15.0	3.6	3	1880	Drum Cliff, Md.	Crisfield, Md.
106395	K. D. O. P.	Sch.	Arthur D. Story.....	103	75	85.0	23.3	9.6	4	1885	Essex, Mass.	Boston, Mass.
106541	K. F. D. H.	Sch.	Arthur V. S. Woodruff (whaling).....	193	155	105.6	27.1	10.3	12	1888	do.	New Bedford, Mass.
107040	K. L. R. Q.	Sbp.	Aryan.....	2,123	1,959	245.6	42.2	17.4	21	1893	Philppsburg, Mo.	Boston, Mass.
105887		Sch.	Asa M. Lowe.....	13	12	39.6	15.0	4.4	3	1880	Mariateo, Fla.	Tampa, Fla.
107607		Slp.	Asenath R. Eaton.....	10	10	34.4	11.4	4.5	2	1900	Deer Isle, Me.	Stonington, Me.
106412		*Sch.	Ashland.....	991	956	218.4	37.8	15.0	6	1886	Trenton, Mich.	Chicago, Ill.
107400	K. N. Q. J.	*Sch.	Ashland.....	901	838	194.0	35.0	17.0	4	1898	Noank, Conn.	Philadelphia, Pa.
206011		Sch.	Aspinet.....	126	83	102.5	23.7	12.2	16	1908	Essex, Mass.	Portland, Me.
106919		Slp.	Asterion.....	8	8	32.1	11.1	5.7	1	1892	Boothbay, Me.	Do.
210053		Sch. y.	Astrild.....	46	46	69.0	17.2	9.7	7	1912	Port Chester, N. Y.	Boston, Mass.
1154		Sch.	Atalanta.....	52	50	45.5	18.2	7.6	2	1848	Gloucester, Mass.	Castine, Me.
107105	K. M. B. G.	Sch.	Atalanta.....	103	74	93.0	23.5	10.0	18	1894	Essex, Mass.	Gloucester, Mass.
106275		Sch.	Athalie.....	70	67	73.3	25.0	6.1	4	1884	Newark, N. J.	Greenport, N. Y.
107501	K. P. L. F.	Sch. y.	Athene.....	75	67	83.4	19.0	10.8	10	1899	Bristol, R. I.	Boston, Mass.
107276		Sch.	Athens.....	2,073	1,953	293.6	44.6	19.1	7	1897	West Bay City, Mich.	Buffalo, N. Y.
202752	K. V. M. P.	Sch.	Athleta.....	132	96	107.4	25.0	11.6	12	1906	Essex, Mass.	Gloucester, Mass.
704		Slp.	Atlantic.....	36	34	51.0	20.6	6.4	1	1858	New York, N. Y.	New York, N. Y.
106536		Sch.	Atlantic.....	7	5	42.0	10.8	2.9	1	1888	Smyrna, N. C.	Beaufort, N. C.
202526		Sch.	Atlantic.....	24	14	53.0	19.1	4.0	2	1905	Dellsie, Miss.	Gulfport, Miss.
202731		Sch.	Atlantic.....	14	12	60.5	15.7	2.8	2	1905	Manteo, N. C.	Manteo, N. C.
1130		Slp.	Atlas.....	5	5	32.0	11.0	3.4	1	1857	New York, N. Y.	Newport News, Va.
106851		Slp.	Atlas.....	5	5	29.8	11.6	2.7	3	1890	Charlotte Harbor, Fla.	Key West, Fla.
107051		Slp.	Atlas.....	5	5	37.0	12.3	2.7	3	1893	Crisfield, Md.	Crisfield, Md.
107078		Slp.	Audella.....	9	8	36.8	13.2	6.0	1	1893	Machias, Me.	Lubec, Me.
106035		Sch.	Augusta.....	54	51	71.4	23.3	5.7	3	1871	Dorchester County, Md.	Baltimore, Md.
201170		Slp.	Augusta.....	7	6	39.0	13.0	2.0	4	1904	Hopkins, Va.	Crisfield, Md.
107513		Sch.	Augusta M.....	12	8	46.6	14.0	3.0	1	1899	Smyrna, N. C.	Beaufort, N. C.
105329	K. T. Q. F.	Sch.	Augusta H. Johnson.....	65	62	75.5	21.7	7.5	11	1874	Gloucester, Mass.	New York, N. Y.
201951	K. T. S. W.	Sch.	Augusta W. Snow.....	830	671	183.3	36.5	17.1	8	1905	Brewer, Me.	Do.
29961		*Sch.	Augustus.....	64	59	77.6	20.0	5.9	2	1885	Spoonville, Mich.	Milwaukee, Wis.
106678	K. G. P. V.	Sch.	Augustus Welt.....	1,221	1,111	203.9	40.9	21.5	9	1889	Waldoboro, Me.	Boston, Mass.
201356	K. T. H. V.	Sch.	Augustus H. Babcock.....	1,589	1,299	216.5	41.0	19.0	9	1904	Brewer, Me.	Do.
106115		Sch.	Aurora.....	8	7	38.4	11.6	3.0	1	1882	Hunting Quarters, N. C.	Newbern, N. C.
106493		Sch.	Aurora.....	2,236	2,151	290.0	41.0	21.5	14	1887	Cleveland, Ohio.	Detroit, Mich.
107077	K. R. H. B.	Bkn.	Aurora.....	1,211	1,070	221.3	42.4	17.7	13	1901	Everett, Wash.	San Francisco, Cal.
204075	K. W. C. B.	Slp. y.	Aurora.....	49	30	67.8	16.8	10.3	11	1907	Bristol, R. I.	New York, N. Y.
25		Sch.	Australia.....	35	29	67.0	18.9	4.8	3		Prize vessel.	Annapolis, Md.
203519		Sch.	Austrian Girl.....	11	5	44.4	15.9	3.1	4	1906	Biloxi, Miss.	Gulfport, Miss.
106094		Sch.	Avalon.....	57	42	70.1	22.2	6.1	3	1882	Pocomoke City, Md.	Annapolis, Md.
106861		Sch.	Avalon.....	22	17	59.0	18.1	4.8	2	1891	do.	Do.
107231		Sch.	Avalon.....	59	52	74.3	20.0	10.0	8	1896	East Boston, Mass.	Galveston, Tex.
107858		Sch.	Avalon.....	124	85	100.0	24.7	10.4	18	1903	Essex, Mass.	Gloucester, Mass.
204194	K. W. D. J.	Slp. y.	Avenger.....	34	21	58.0	14.3	9.1	8	1907	Bristol, R. I.	Boston, Mass.
106508		Slp.	Averick H.....	5	5	22.2	11.2	3.3	1	1887	Edgartown, Mass.	Providence, R. I.
106979		Slp.	Avia Gray.....	11	10	38.0	13.5	3.8	1	1892	Centerport, N. Y.	Bridgeport, Conn.
201887	K. T. S. F.	*Sch.	AVONDALE.....	1,111	1,051	205.5	33.7	5.4	4	1905	Newburgh, N. Y.	New York, N. Y.
106520		Sch.	Axel.....	42	31	66.2	22.3	5.4	5	1888	East Bay, Fla.	New Orleans, La.
106787	K. H. R. B.	Sch.	Azelea.....	344	327	150.0	35.0	11.0	8	1890	Eureka, Cal.	Seattle, Wash.
202300		Sch.	Azelea.....	25	16	52.7	20.4	4.4	5	1905	Biloxi, Miss.	Gulfport, Miss.
106991		Slp.	Azor.....	15	15	41.6	16.7	5.0	3	1892	Charleston, S. C.	Charleston, S. C.
107756		Slp.	Azorian.....	20	20	43.4	15.1	6.6	9	1902	Gloucester, Mass.	Gloucester, Mass.
			B.									
3328		Sch.	B. Hufty.....	10	9	47.5	12.7	3.5	6	1885	Somerset County, Md.	Crisfield, Md.
3265		Cat.	B. L.....	6	5	28.0	12.4	3.8	0	1880	Newport, R. I.	Boston, Mass.

† Formerly schooner D. P. Rhodes.

‡ Formerly British schooner Alma.

† Composite.

MERCHANT SAILING VESSELS OF THE UNITED STATES—Continued.

Official No.	Signal letters.	Rig.	Name of vessel.	Gross tonnage.	Net tonnage.	Length.	Breadth.	Depth.	Crew.	When built.	Where built.	Home port (where permanent document issues).
						Feet.	Feet.	Feet.				
3808		Slp.	B. Phillips	7	7	39.0	14.5	2.8	4	1890	Flashing Creek, Md.	Crisfield, Md.
3360		Slp.	B. A. Evernham	9	9	37.5	14.7	3.3	4	1888	Cambridge, Md.	Baltimore, Md.
2995		Sch.	B. A. Wagner	53	50	68.4	22.5	7.3	4	1875	Dorchester County, Md.	Do.
3253		Sch.	B. F. Jayne	78	59	74.6	26.5	5.8	2	1883	Stonybrook, N. Y.	Greenport, N. Y.
3719		Slp.	B. F. Sulender	8	8	44.3	14.5	3.0	4	1897	Bishops Head, Md.	Crisfield, Md.
3280		Sch.	B. G. Rhode	36	22	63.9	21.4	4.3	4	1883	Rotten Bayou, Miss.	Gulfport, Miss.
3102		Slp.	B. H. Hegeman	12	11	36.4	14.4	4.2	1	1879	Port Jefferson, N. Y.	Perth Amboy, N. J.
31221		Sch.	B. H. Warford	203	193	109.4	30.8	7.2	3	1868	Tottenville, N. Y.	Fall River, Mass.
2836	J. M. P. D.	Sch.	B. I. Hazard	392	349	131.8	31.1	8.4	6	1872	Port Jefferson, N. Y.	New York, N. Y.
3074		Sch.	B. L. Lavrana	11	6	33.4	14.2	3.5	2	1877	Wolf River, Miss.	Gulfport, Miss.
3431		Sch.	B. L. Pennington	1,142	1,085	239.0	38.2	14.6	6	1839	Gibraltar, Mich.	Niagara Falls, N. Y.
2901	J. P. Q. B.	Bk.	B. P. Cheney	1,322	1,200	195.9	38.6	24.2	19	1874	Bath, Me.	San Francisco, Cal.
3563		Sch.	B. P. Miles	10	9	52.5	14.1	3.2	6	1892	Monte, Md.	Crisfield, Md.
3049		Sch.	B. T. Riggin	12	12	52.3	14.4	3.4	2	1877	Back Creek, Va.	Cape Charles, Va.
3169		Sch.	B. W. Bramble	45	42	60.4	22.5	6.0	4	1881	Baltimore, Md.	Annapolis, Md.
2608		Sch.	B. W. Jenness	356	339	155.0	29.6	10.5	6	1867	Detroit, Mich.	Chicago, Ill.
200148		Sch.	B. W. Leigh	33	33	75.4	23.5	6.4	4	1903	Ortolo, Md.	Crisfield, Md.
3837	K. P. T. Q.	Sch.	Bainbridge	566	496	170.4	37.6	12.8	9	1900	Port Blakeley, Wash.	San Francisco, Cal.
3902	K. R. F. S.	Sch.	Baker Palmer	2,792	2,240	284.9	46.5	21.9	10	1901	Waldoboro, Me.	Boston, Mass.
3463		Sch.	Battle	915	869	202.0	34.7	16.6	6	1890	West Bay City, Mich.	Milwaukee, Wis.
203381		Slp.	Baltimore	6	5	29.2	10.1	3.4	2	1906	Catano, P. R.	San Juan, P. R.
2363		Sch.	Banner	50	48	61.5	23.6	5.4	2	1839	Staten Island, N. Y.	Perth Amboy, N. J.
2991		Sch.	Banshee	33	32	59.0	19.8	5.6	20	1875	Baltimore, Md.	Newport News, Va.
2374		Slp.	Barbara	44	44	60.0	23.0	6.4	1	1860	New York, N. Y.	New York, N. Y.
206868	L. B. G. R.	Sch.	Barbara	838	740	185.5	38.0	17.9	7	1909	Chelsea, Mass.	Boston, Mass.
211095	L. C. V. D.	Slp. y.	Barbara	33	25	57.0	14.5	9.2	5	1913	Bristol, R. I.	New York, N. Y.
201365	K. T. J. C.	Sch.	Barry	954	865	193.6	35.0	17.6	4	1904	Noank, Conn.	Philadelphia, Pa.
3293		Sch.	Bartle Bennett	21	13	68.0	17.0	4.6	6	1884	Barren Creek Springs, Md.	Wilmington, Del.
3670	K. M. N. P.	Sch.	Bast	693	613	173.2	35.0	14.2	3	1896	Noank, Conn.	Philadelphia, Pa.
3500	K. J. N. D.	Sch.	Bayard Barnes	1,005	954	196.0	38.0	18.2	8	1891	New London, Conn.	New Haven, Conn.
3267		Sch.	Bayard Hearn	14	14	46.0	16.5	4.5	4	1883	Wicomico County, Md.	Reedville, Va.
3662	K. M. L. N.	Sch.	Bayard Hopkins	269	212	118.0	30.1	9.1	5	1895	Bath, Me.	Baltimore, Md.
2881		Sch.	Bay Queen	19	11	45.0	17.2	4.5	4	1873	Dorchester, N. J.	Philadelphia, Pa.
211199		Sch.	Bay State	159	109	112.7	25.4	12.3	23	1913	Glocester, Mass.	Portland, Me.
3782		Slp.	Bayview	8	8	33.0	13.2	4.5	1	1899	Atlantic City, N. J.	Somers Point, N. J.
3745	K. N. H. B.	Sch.	Bear Ridge	910	842	201.0	34.8	17.6	4	1898	Noank, Conn.	Philadelphia, Pa.
3315	K. M. V. P.	Sch. y.	Beatrice	24	23	49.4	16.5	5.8	4	1884	New York, N. Y.	Portland, Me.
3697		Sch.	Beatrice	8	8	38.6	12.6	3.3	2	1896	Solomons, Md.	Annapolis, Md.
3944		Sch.	Beatrice	14	14	41.0	13.6	4.8	4	1902	Unalaska, Alaska	St. Michael, Alaska
125600		Sch.	Beatrice	60	57	78.5	21.8	7.7	3	1877	Stamford, Conn.	Tampa, Fla.
202561		Sch.	Beatrice	22	14	49.0	17.1	4.3	6	1902	Leesburg, N. J.	Philadelphia, Pa.
206028	K. S. V. M.	Sch.	Beattie	1,117	1,009	221.5	35.5	18.5	4	1904	Bath, Me.	Boston, Mass.
3880		Sch.	Beaver Queen	19	19	40.4	13.2	3.4	1	1899	Michigan City, Ind.	Grand Haven, Mich.
3260		Sch.	Bedsworth	23	22	57.6	17.2	4.9	2	1883	Pocomoke City, Md.	Baltimore, Md.
3466	K. H. B. Q.	Sch.	Bechwood	841	824	180.5	35.0	16.0	3	1890	Perth Amboy, N. J.	Philadelphia, Pa.
211612	L. D. F. V.	Sch.	Belcast	944	922	181.4	43.0	15.4	3	1913	Wilmington, Del.	Wilmington, Del.
3459		Slp.	Bell Buoy	6	5	26.0	10.0	3.5	2	1900	Charleston, S. C.	Charleston, S. C.
3927		Slp.	Bell Grade	6	6	28.3	10.5	3.5	1	1902	Bremen, Me.	Waldoboro, Me.
3593		Slp.	Bell J. Trout	10	5	35.6	14.5	3.6	1	1893	Dorchester, N. J.	Philadelphia, Pa.
3526		Sch.	Bella Chersina	11	11	39.0	13.7	3.7	2	1891	Handsboro, Miss.	Gulfport, Miss.
2344		Slp.	Belle	28	27	48.0	18.0	4.4	2	1858	Browns Point, N. J.	Newark, N. J.
2783		Slp.	Belle	16	9	44.5	16.3	4.1	5	1852	Patchogue, N. Y.	Philadelphia, Pa.
3073		Sch.	Belle	5	5	26.8	8.1	3.6	1	1903	Ketchikan, Alaska	Ketchikan, Alaska
2887		Sch.	Belle Brown	217	207	124.5	27.4	9.3	6	1873	Chicago, Ill.	Milwaukee, Wis.
3775		Sch.	Belle Creole	20	14	49.6	17.0	4.1	4	1899	Dellale, Miss.	Gulfport, Miss.
202683		Sch.	Belle Foster	18	12	52.7	10.2	3.0	5	1905	Scranton, Miss.	Do.
3942		Sch.	Belle France	11	7	38.8	15.2	3.1	2	1902	Dellale, Miss.	Do.
202168		Slp.	Belle Mahone	19	19	49.0	14.2	4.0	1	1905	Grindstone Island, N. Y.	Cape Vincent, N. Y.
3445		Sch.	Belle S. Byrd	10	9	54.0	13.7	3.5	3	1889	Monte, Md.	Crisfield, Md.
3724		Sch.	Belle of Epoufette	19	17	54.3	13.1	4.3	2	1897	Epoufette, Mich.	Grand Haven, Mich.
3273		Sch.	Belle of the Lake	14	10	42.2	16.5	3.2	3	1883	Bloxi, Miss.	Brashear, La.
3860		Sch.	Belmont	34	31	70.0	19.3	4.3	2	1900	Ocoquan, Va.	Alexandria, Va.
203522	K. V. R. B.	Sch. y.	Beloved Vagabond	40	40	56.0	16.0	7.0	2	1908	Guilford, Conn.	Philadelphia, Pa.
203505		Slp.	Ben Hur	10	8	48.5	15.9	3.3	3	1908	Champ, Md.	Crisfield, Md.
2722		Sch.	Benefactor	827	827	173.0	36.0	18.4	8	1870	Chester, Pa.	Philadelphia, Pa.
3498		Sch.	Benicia	32	30	49.6	20.2	4.0	1	1891	Benicia, Cal.	San Francisco, Cal.
3810	K. F. L. R.	Bkn.	Benicia	674	653	169.0	40.0	14.0	9	1899	do.	Do.
3811		Slp.	Benjamin F.	5	5	35.0	12.7	3.0	2	1869	Fairmount, Md.	Annapolis, Md.
2950		Sch.	Benjamin Harrison	7	7	37.5	10.2	3.3	1	1875	New Haven, Conn.	New Haven, Conn.
3903	K. R. G. J.	Sch.	Benjamin Russell	164	127	100.9	28.0	7.1	5	1901	Leesburg, N. J.	Eastport, Me.
201606		Slp.	Benjamin Smith	6	6	31.7	12.0	3.3	2	1903	Dawfuskie Island, S. C.	Beaufort, S. C.
3508	K. J. Q. R.	Sch.	Benjamin A. Van Brunt	1,191	1,132	196.1	41.2	18.1	12	1891	Bath, Me.	Perth Amboy, N. J.
2239		Sch.	Benjamin F. Bralnerd	85	80	75.0	25.2	6.8	4	1851	Middletown, Conn.	Greenport, N. Y.
3270	K. B. V. T.	Slp.	Ben. F. Packard	2,156	2,013	244.2	43.2	18.2	15	1883	Bath, Me.	Port Townsend, Wash.
201799	K. T. R. G.	Sch.	Benjamin M. Wallace	77	53	62.2	22.3	9.1	18	1905	Essex, Mass.	New York, N. Y.
3948		Sch.	Benjamin W. Latham	73	47	84.0	21.4	9.8	19	1902	do.	Do.
3885		Slp.	Bennett	5	5	28.6	11.2	2.6	1	1894	Port Lavaca, Tex.	Port Lavaca, Tex.
201420	K. T. J. V.	Sch.	Berkley	650	553	180.7	36.1	12.4	3	1904	Bath, Me.	Fall River, Mass.

1 Formerly schooner-yacht Clytia.

* Formerly ga. y. Grey Dawn.

MERCHANT SAILING VESSELS OF THE UNITED STATES—Continued.

Official No.	Signal letters.	Rig.	Name of vessel.	Gross tonnage.	Net tonnage.	Length.	Breadth.	Depth.	Crew.	When built.	Where built.	Home port (where permanent document issues).
						Feet.	Feet.	Feet.				
3223	J. W. M. V.	Sbp.	Berlin	1,634	1,416	222.5	40.0	24.6	17	1882	Phippsburg, Me.	Portland, Oreg.
3600		Sch.	Bernardine Williams	21	16	61.0	17.2	4.7	2	1893	Oriole, Md.	Cape Charles, Va.
201442		Sbp.	Bernice J.	8	8	40.6	14.5	3.3	5	1904	Accomac, Va.	Crisfield, Md.
3056	J. S. T. C.	BK.	Bertha (whaling)	177	168	99.6	25.7	11.6	27	1877	New Bedford, Mass.	New Bedford, Mass.
3250		Sbp.	Bertha	9	9	33.0	13.6	3.7	1	1883	Center Island, N. Y.	New York, N. Y.
3612		Sch.	Bertha	13	12	39.8	13.0	4.5	2	1894	Glg Harbor, Wash.	Juneau, Alaska.
3780		Sch.	Bertha	7	7	32.8	10.7	2.3	2	1899	Beaufort, S. C.	Beaufort, S. C.
200735		Sbp.	Bertha	10	6	33.6	11.2	5.8	1	1904	Bremen, Me.	New York, N. Y.
3877		Sbp.	Bertha B.	10	10	34.6	11.6	5.2	2	1901	Bristol, Me.	Deer Isle, Me.
3735		Sbp.	Bertha D.	6	6	28.4	12.9	3.1	1	1897	Jamesport, N. Y.	Greenport, N. Y.
3180	J. V. Q. H.	Sch.	Bertha Dolbeer	242	230	125.0	31.5	9.6	7	1881	Fairhaven, Cal.	San Francisco, Cal.
3360		Sch.	Bertha L.	13	8	46.0	14.5	4.0	2	1886	Wolf River, Miss.	Gulfport, Miss.
3018		Sch.	Bertha May	37	36	59.5	22.3	5.7	3	1876	Dorchester County, Md.	Alexandria, Va.
3107		Sch.	Bertha May	8	8	47.5	11.3	3.0	1	1868	Somerset County, Md.	Annapolis, Md.
3024		Sch.	Bertha Reeder	38	36	58.0	21.2	5.4	2	1876	Baltimore, Md.	Baltimore, Md.
3428		Sch.	Bertha V.	58	56	67.8	22.6	5.8	2	1889	Millbridge, Me.	Machias, Me.
3234	K. B. C. W.	Sch.	Bertha D. Nickerson (whaling)	143	89	100.0	24.6	9.4	23	1883	Boothbay, Me.	New Bedford, Mass.
3696		Sch.	Bertha E. Dean	7	5	42.2	13.3	3.0	4	1896	Hooper Island, Md.	Crisfield, Md.
3656	K. T. Q. G.	Sch.	Bertha L. Barker	85	58	80.1	22.7	9.2	17	1895	Essex, Mass.	New York, N. Y.
204865	K. W. M. F.	Sch.	Bertha L. Downs	716	608	175.4	37.1	14.2	7	1908	Bath, Me.	New Haven, Conn.
2857		Sch.	Bertha L. Morton	10	6	46.7	13.0	3.0	1	1900	Morehead City, N. C.	Newbern, N. C.
3585		Sch.	Bertha M. Bailey	58	58	72.0	20.1	7.7	13	1893	Essex, Mass.	Mobile, Ala.
3731		Sbp.	Bertha M. Dean	5	5	36.0	13.5	2.6	3	1897	Fishing Creek, Md.	Crisfield, Md.
3343		Sch.	Bertha M. Miller	45	42	63.0	18.8	7.2	8	1886	Essex, Mass.	Apalachicola, Fla.
3622	K. V. G. C.	Sch.	Bertha and Pearl	114	77	95.5	24.8	9.8	19	1902	Gloucester, Mass.	New York, N. Y.
2973		Sch.	Bertie	61	46	75.9	23.6	5.5	4	1875	Dorchester County, Md.	Baltimore, Md.
3678		Sch.	Bertie	43	35	66.8	19.2	4.0	3	1896	Mount Clemens, Mich.	Detroit, Mich.
3798		Sch.	Bertie	12	8	47.2	14.2	3.0	1	1899	Smyrna, N. C.	Beaufort, N. C.
3301		Sch.	Bertie Baxter	55	52	61.4	23.2	5.3	4	1884	Bordentown, N. J.	Philadelphia, Pa.
3299	K. C. R. Q.	Sch.	Bertie Minor	273	230	130.3	32.5	9.8	7	1884	Fairhaven, Cal.	Eureka, Cal.
201248		Sbp.	Bessicus	9	9	38.0	12.0	3.3	1	1904	Atlantic City, N. J.	Somers Point, N. J.
3478	K. H. Q. T.	*Sch.	Bessie	640	626	168.9	33.7	15.1	3	1890	Boston, Mass.	Boston, Mass.
3487		*Sbp.	Bessie	9	9	35.8	12.9	2.7	1	1890	Matagorda, Tex.	Port Lavaca, Tex.
3492		Sbp.	Bessie	6	6	29.0	13.0	3.4	1	1891	Patchogue, N. Y.	Patchogue, N. Y.
3623		Cat.	Bessie	6	6	26.0	11.8	3.1	1	1892	Port Republic, N. J.	Somers Point, N. J.
3298	K. C. R. F.	Sch.	Bessie Brown	260	220	123.8	32.3	9.5	5	1884	Bethel, Del.	New York, N. Y.
3496		Sch.	Bessie D.	7	7	44.1	11.5	3.0	1	1891	Smyrna, N. C.	Elizabeth City, N. C.
3358		Sbp.	Bessie Ellen	7	7	27.9	11.1	4.9	2	1880	South Bristol, Me.	Castine, Me.
3304		Sch.	Bessie Ford	26	18	59.0	17.7	5.2	2	1884	Somerset County, Md.	Alexandria, Va.
3654		Sch.	Bessie Hellen	7	7	40.5	12.0	2.4	1	1902	Beaufort, N. C.	Beaufort, N. C.
3725		Sch.	Bessie King	11	10	35.8	12.9	4.6	8	1897	Key West, Fla.	Key West, Fla.
3174		Sch.	Bessie Lafayette	12	12	59.3	15.3	3.6	1	1881	Crisfield, Md.	Crisfield, Md.
3699		Sbp.	Bessie May	6	6	41.3	14.4	3.3	5	1890	Sharptown, Md.	Do.
210718		Sch.	Bessie May	13	10	45.6	13.2	3.2	2	1912	Shallotte, N. C.	Wilmington, N. C.
3533		Sch.	Bessie Moore	9	8	45.8	12.4	3.0	2	1891	Smyrna, N. C.	Do.
3362		Sch.	Bessie Reed	28	26	59.3	13.0	4.7	3	1886	St. Michaels, Md.	Reedville, Va.
3850		Sch.	Bessie Roberts	8	8	41.6	11.2	2.4	1	1900	Morehead City, N. C.	Beaufort, N. C.
3214		Sch.	Bessie Tankersley	23	22	56.7	17.5	5.4	2	1882	Annapolis, Md.	Baltimore, Md.
3187	J. V. S. K.	Sch.	Bessie Whiting	559	475	149.8	32.1	10.8	7	1882	Port Jefferson, N. Y.	Perth Amboy, N. J.
3128		Sch.	Bessie L. Leach	30	28	54.4	20.6	5.8	4	1880	Somerset County, Md.	Baltimore, Md.
3212		Sch.	Bessie L. Stull	39	37	62.0	21.7	3.9	2	1882	Penn Grove, N. J.	Philadelphia, Pa.
3733		Sch.	Bessie M. Lewis	27	27	65.0	18.6	5.0	3	1897	Baltimore, Md.	Baltimore, Md.
3176		Sch.	Bessie M. Somers	13	9	51.5	14.7	3.8	1	1881	Crisfield, Md.	Crisfield, Md.
3627		Sbp.	Bessie S. Kelley	7	7	30.0	13.2	4.5	3	1894	Portland, Me.	Provincetown, Mass.
3297		Sch.	Bessie and Lella	69	52	77.2	23.4	6.3	1	1884	Sharptown, Md.	New Haven, Conn.
202521		Sbp.	Bessie and Loleta	7	6	40.3	14.1	2.6	1	1905	Crisfield, Md.	Cape Charles, Va.
3917	K. R. L. W.	*Sch.	Bethayres	955	866	195.0	35.0	17.0	4	1902	Noank, Conn.	Philadelphia, Pa.
3532		Sch.	Bettie	8	7	44.6	11.5	3.3	1	1891	Davis, N. C.	Newbern, N. C.
3905		Sbp.	Bettie A.	7	7	44.6	15.0	3.1	1	1901	Marsh Market, Va.	Crisfield, Md.
3450		Sch.	Bettie May	7	7	34.0	13.0	3.2	3	1889	Liverpool, Tex.	Port Lavaca, Tex.
201447		Sbp.	Bettie Smith	6	6	37.0	12.8	3.2	4	1904	Oriole, Md.	Crisfield, Md.
3681		Sbp.	Betty E.	8	7	38.2	13.3	3.6	1	1896	do.	Patchogue, N. Y.
300418		Sch.	Beula D.	25	16	58.8	18.7	4.0	4	1903	Biloxi, Miss.	New Orleans, La.
3226	J. W. E. V.	Sch.	Beulah	350	339	146.0	35.5	10.9	7	1882	San Francisco, Cal.	San Francisco, Cal.
3220	J. W. L. M.	Sch.	Beulah Land	165	157	122.0	23.7	8.0	5	1882	Bridgeton, N. J.	Baltimore, Md.
3294		Sch.	Beulah C. Pnoebus	11	11	35.6	16.0	3.4	8	1884	Tangier, Md.	Wilmington, Del.
3546		Sbp.	Bianca	11	11	35.6	13.2	3.8	1	1891	Burlington, N. J.	Somers Point, N. J.
3285		Sch.	Bicycle	16	8	42.5	16.0	4.5	5	1884	Bridgeboro, N. J.	Philadelphia, Pa.
3142		Sch.	Big Bazoo	12	11	40.7	14.6	5.9	2	1881	Pensacola, Fla.	Apalachicola, Fla.
2874	J. R. D. H.	*Sch.	Big Bonanza	1,301	1,343	210.2	40.2	24.0	1	1875	Newburyport, Mass.	Tacoma, Wash.
3958		Sbp. y.	Bijou	28	24	50.5	13.7	7.1	3	1900	Wollaston, Mass.	New York, N. Y.
200446		Sch.	Bill App	9	6	38.3	13.8	2.8	1	1903	Belhaven, N. C.	Edenton, N. C.
3676	K. L. Q. B.	Sch.	Bill Nye	80	76	82.0	24.3	6.6	6	1893	Madison, Md.	Cape Charles, Va.
3595		Sch.	Bill Nye	6	5	36.0	12.2	2.7	2	1893	St. Peters, Md.	Crisfield, Md.
2685		Sbp.	Billy Marcy	9	9	33.9	13.3	4.8	1	1868	Daphne, Ala.	Mobile, Ala.
3475		Sch.	B. rde Mary	28	19	58.0	17.8	4.4	3	1890	Pocomoke City, Md.	Cape Charles, Va.
3541		Sch.	Biwalve	17	11	53.2	15.6	3.7	1	1892	Beaufort, N. C.	Manteo, N. C.
3636		*Sch.	Biwalk	1,401	1,332	240.0	41.0	17.0	4	1894	Marine City, Mich.	Boston, Mass.

MERCHANT SAILING VESSELS OF THE UNITED STATES—Continued.

Official No.	Signal letters.	Rig.	Name of vessel.	Gross tonnage.	Net tonnage.	Length.	Breadth.	Depth.	Crew.	When built.	Where built.	Home port (where permanent document issues).
						Feet.	Feet.	Feet.				
6920	J. S. D. W.	Sch.	Black Bird	124	96	103.0	27.0	8.5	3	1876	City Island, N. Y.	Crisfield, Md.
2478		Sch.	Black Diamond	41	39	62.0	22.0	4.2	1	1861	San Francisco, Cal.	San Francisco, Cal.
206597		Sch. y.	Black Duck	22	22	53.7	15.7	6.4	3	1909	East Boothbay, Me.	Boston, Mass.
2418		Slp.	Black Eagle	21	20	49.6	14.0	5.4	2	1905	North Haven, Me.	Greenport, N. Y.
201946	K. T. V. N.	Sch. y.	Black Hawk	27	21	43.2	14.8	8.3	2	1905	North Haven, Me.	Boston, Mass.
205688		Slp.	Black Hawk	8	8	40.0	13.9	2.7	4	1908	Hudson, Md.	Crisfield, Md.
3940	K. R. W. T.	Sch.	Blakely	751	630	183.1	39.0	14.2	10	1902	Port Blakeley, Wash.	San Francisco, Cal.
3538		Sch.	Blanche	15	10	48.2	14.8	3.3	1	1892	Straits, N. C.	Beaufort, N. C.
3566		Sch.	Blanche	8	8	37.0	13.5	3.1	1	1892	St. Petersburg, Fla.	Tampa, Fla.
3799		Sch.	Blanche	109	78	92.6	23.8	10.0	18	1899	Essex, Mass.	Gloucester, Mass.
3820		Sch.	Blanche	45	42	69.7	20.0	4.5	5	1899	Soranton, Miss.	Key West, Fla.
3931		Sch.	Blanche	7	7	41.0	11.4	2.5	1	1902	Smyrna, N. C.	Beaufort, N. C.
201264		Slp.	Blanche	9	5	38.0	11.0	3.1	2	1904	Port Royal, Va.	Tappahannock, Va.
136833	K. Q. J. L.	Sch.	Blanche C. Pendleton	1,446	1,277	213.0	41.6	21.6	8	1900	Verona, Me.	New York, N. Y.
3392	K. F. B. R.	Sch.	Blanche H. King	1,156	1,021	192.0	42.1	17.1	9	1888	Bath, Me.	Do.
3659		Slp.	Blanche and Ida	14	13	37.3	14.8	5.9	1	1895	East Boothbay, Me.	Portland, Me.
210151		Slp.	Blond	10	7	41.5	12.0	3.5	2	1909	Morgan City, La.	Morgan City, La.
201502		Sch.	Biondelle	10	10	44.0	12.7	2.8	1	1904	Smyrna, N. C.	Beaufort, N. C.
2179		Sch.	Bloomer	51	48	64.3	21.8	6.2	2	1855	Eden, Me.	Southwest Harbor, Me.
3580		Sch.	Bloomer	6	6	42.8	11.4	2.3	1	1893	Morehead City, N. C.	Newport News, Va.
2004		Slp.	Blue Bell	10	9	42.0	14.5	3.0	2	1885	Bath, Me.	Annapolis, Md.
3596		Sch.	Blue Wing	19	19	62.0	18.0	4.0	3	1893	Solomons Island, Md.	Baltimore, Md.
3760		Sch.	Bob Evans	13	8	38.4	12.9	2.6	2	1898	Jacksonville, Fla.	Beaufort, S. C.
3255		Slp.	Bob Lee	6	6	43.0	10.0	2.6	1	1883	Gloucester County, Va.	Newport News, Va.
2980	J. R. G. K.	Shp.	Bohemia	1,633	1,528	221.7	40.2	25.5	18	1875	Bath, Me.	San Francisco, Cal.
3291		Sch.	Bohemia	71	67	81.3	23.8	6.0	6	1884	St. Michaels, Md.	Philadelphia, Pa.
3883		Sch.	Bohemia	124	86	96.4	25.4	10.2	8	1901	Gloucester, Mass.	Gloucester, Mass.
25811	K. D. C. G.	Sch. y.	Bohemian	22	21	45.3	15.2	6.9	3	1880	Boston, Mass.	Boston, Mass.
2794		Sch.	Bonfouca	21	10	51.2	18.4	4.1	3	1872	Bonfouca, La.	New Orleans, La.
2609		Sch.	Bonita	30	21	52.0	15.2	4.8	7	1865	Fairhaven, Mass.	Boston, Mass.
2843		Sch.	Bonita	30	21	56.0	18.8	4.7	8	1872	Talbot County, Md.	Baltimore, Md.
3347		Sch.	Bonita	14	8	35.5	14.4	5.0	1	1872	Talbot County, Md.	San Francisco, Cal.
2512		Sch.	Boquet	6	6	30.0	11.1	4.5	1	1886	San Francisco, Cal.	Castine, Me.
203382		Slp.	Borinqueno	12	12	37.2	10.6	4.0	2	1905	Cataño, P. R.	San Juan, P. R.
3772	K. N. S. T.	*Slp.	Boyd	473	396	166.1	34.2	10.3	2	1898	Bath, Me.	New York, N. Y.
3362		Sch.	Boyd N. Sheppard	32	21	60.3	19.7	5.2	6	1886	Mauricetown, N. J.	Philadelphia, Pa.
3657	K. M. H. R.	*Sch.	Bradford	678	644	176.4	35.0	14.2	2	1895	Noank, Conn.	Fall River, Mass.
3282	K. C. M. F.	Sch.	Bradford C. French	968	797	184.3	37.5	19.2	8	1884	Kennebunk Port, Me.	Boston, Mass.
2935		Slp.	Brandenburg	7	69	65.0	27.5	7.1	1	1874	Brooklyn, N. Y.	New York, N. Y.
203569		Slp.	Bray	7	6	41.9	14.4	2.9	1	1906	Deeprose, Va.	Cape Charles, Va.
2856		Slp.	Brazil	9	8	31.6	11.2	3.8	1	1872	Newark, Md.	Do.
3928	K. R. P. M.	Sch.	Brazos	226	190	131.5	26.5	8.6	7	1902	Baltimore, Md.	Tampa, Fla.
205218		Sch.	Brazos y Corazon	33	33	58.0	19.2	7.2	4	1908	Mayaguez, P. R.	San Juan, P. R.
2009		Sch.	Breaker	14	13	34.8	14.2	4.7	4	1870	Key West, Fla.	Key West, Fla.
3047		Sch. y.	Breaza	18	17	40.0	14.0	5.0	1	1877	Boston, Mass.	Bucksport, Me.
200474		Sch.	Bride	27	17	58.4	20.1	4.1	4	1903	Dellisle, Miss.	Gulfport, Miss.
2876	J. N. L. V.	Sch.	Brigadier	310	274	118.3	29.1	9.7	5	1873	Stockton, Me.	Rockland, Me.
2587		Sch.	Brightle	600	570	182.0	33.2	13.0	6	1868	Cleveland, Ohio	Port Huron, Mich.
2675		Sch.	Brilliant	22	21	45.0	14.0	6.0	4	1835	Essex, Mass.	Deer Isle, Me.
3945	K. S. C. N.	Sch.	Brina P. Pendleton	933	821	192.6	38.0	19.0	8	1902	Belfast, Me.	New York, N. Y.
211921		St. s.	Britannia	146	89	92.0	23.4	9.2	6	1914	Noank, Conn.	Do.
3070		Sch.	Broad Gauge	35	33	55.0	22.0	4.3	2	1878	San Francisco, Cal.	San Francisco, Cal.
3796	K. P. G. W.	*Sch.	Brocton	567	499	175.0	34.6	11.7	3	1899	Noank, Conn.	Fall River, Mass.
2856		Sch.	Brooklyn	70	66	80.3	23.6	5.9	4	1869	Dorchester County, Md.	Crisfield, Md.
3461	K. O. W. M.	*Sch.	Brookside	841	824	186.5	35.0	16.0	3	1890	Perth Amboy, N. J.	Philadelphia, Pa.
3065		Sch.	Brothers	37	35	57.0	21.6	4.3	1	1878	Vallejo, Cal.	San Francisco, Cal.
9860	J. G. W. L.	Sch.	Brownstone	176	167	105.6	27.9	8.5	6	1869	Hartford, Conn.	Hartford, Conn.
3446	K. G. P. T.	Bkn.	Bruce Hawkins	614	546	182.0	36.6	18.0	7	1889	East Boston, Mass.	Philadelphia, Pa.
3589		Slp.	Brunhilde	6	6	32.5	13.5	3.4	1	1893	Patchogue, N. Y.	Patchogue, N. Y.
3845		Sch.	BRVN MAWR	4,294	3,853	400.0	50.2	23.9	9	1900	Chicago, Ill.	Duluth, Minn.
2858		Sch.	Buckeye State	518	492	171.0	32.7	11.5	5	1873	East Saginaw, Mich.	Buffalo, N. Y.
3747	K. N. H. Q.	*Sch.	Buck Ridge	915	847	195.0	34.8	17.6	4	1898	Noank, Conn.	Philadelphia, Pa.
3562		Sch.	Buel Muir	10	9	51.0	13.3	3.5	5	1892	Ortolo, Md.	Crisfield, Md.
2394		Sch.	Buena Vista	32	30	57.5	21.2	3.6	2	1848	Carpenters Landing, N. J.	Perth Amboy, N. J.
212092		Slp.	Buffalo	7	6	31.0	12.0	2.9	2	1914	Beaufort, S. C.	Beaufort, S. C.
3331		Sch.	Burtie	11	6	41.7	15.0	3.5	2	1885	Bayou Boladore, Miss.	New Orleans, La.
2583		Sch.	Butcher Boy	348	308	147.0	29.0	11.4	6	1868	Depere, Wis.	Chicago, Ill.
3335		Sch.	Butcher Boy	10	9	50.0	14.4	2.8	1	1885	Cambridge, Md.	Baltimore, Md.
28412		Sch.	Byam	58	51	71.5	21.0	4.5	4	1859	Westfield, N. Y.	Do.
C.												
204237		Slp.	C. Corbin	6	5	40.0	12.3	3.0	1	1904	Sanford, Va.	Cape Charles, Va.
4108		Sch.	C. Taylor, 3d	33	32	62.8	20.1	5.8	1	1853	Middletown, Conn.	Ellsworth, Me.
125968		Sch.	C. Virginia	5	5	42.4	10.5	2.8	3	1881	Crisfield, Md.	Crisfield, Md.

* Formerly schooner David Carril.
 * Formerly schooner Edward T. Stotesbury.
 * Formerly schooner-yacht Caroline.

(a) Fannie G. Warner.
 (b) Gill and Baird.
 (c) Manchester & Hudson.
 * Formerly schooner William G. Tufts.

MERCHANT SAILING VESSELS OF THE UNITED STATES—Continued.

Official No.	Signal letters.	Rig.	Name of vessel.	Gross tonnage.	Net tonnage.	Length.	Breadth.	Depth.	Crew.	When built.	Where built.	Home port (where permanent document issues).
126477		Sch.	C. A. Fish	37	20	52.3	21.9	4.5	5	1887	Pearlington, Miss.	Gulfport, Miss.
127619		Slp.	C. A. Francia	6	5	30.8	10.2	5.3	1	1902	Bristol, Mo.	Rockland, Me.
201433		Slp.	C. A. Parks	5	5	36.9	12.6	3.0	4	1904	Fairmount, Md.	Crisfield, Md.
127097	K. M. H. V.	Sch.	C. A. Thayer	452	390	156.0	36.0	11.8	8	1885	Fairhaven, Cal.	San Francisco, Cal.
6349	H. F. L. K.	Sch.	C. B. Clark	194	162	105.4	27.4	8.4	5	1866	Camden, N. J.	Bangor, Me.
6520		Sch.	C. B. Timpon	21	20	47.5	17.5	4.3	2	1868	Atlantic, N. Y.	Patchogue, N. Y.
126250		Slp.	C. C. Donoho	18	17	45.2	17.2	4.3	2	1884	Laurel, Del.	Newbern, N. C.
126612		Slp.	C. C. Pinckney	65	61	64.0	22.6	4.2	2	1890	Charleston, S. C.	Charleston, S. C.
126452	K. D. W. J.	Sch.	C. C. Wehrum	593	337	139.0	36.0	10.1	6	1887	Wilmington, Del.	New York, N. Y.
5909		Sch.	C. D. Wheeler	61	58	75.0	23.0	5.8	8	1872	St. Michaels, Md.	Reedville, Va.
125445	J. S. W. P.	Bk.	C. D. Bryant	929	823	172.7	37.0	21.0	13	1878	Searsport, Mo.	San Francisco, Cal.
126809		Sch.	C. E. Roderf	680	646	181.0	35.0	13.1	11	1890	West Bay City, Mich.	Chicago, Ill.
127291		Slp.	C. E. Spencer	6	6	40.0	13.6	2.8	2	1898	Oriole, Md.	Baltimore, Md.
5828		Slp.	C. E. Trumbull	99	94	87.0	24.6	6.5	6	1870	East Boston, Mass.	GloUCESTER, Mass.
127564		Slp.	C. F. Bosman	9	9	43.9	15.4	3.7	5	1901	Pocomoke City, Md.	Crisfield, Md.
205789		Sch.	C. F. Riles	22	19	75.0	22.0	5.0	2	1909	Oriole, Md.	Cape Charles, Va.
127455		Sch.	C. F. Richardson	9	9	43.0	15.4	3.5	4	1900	Pocomoke City, Md.	Crisfield, Md.
125273	J. P. R. H.	*Sch.	C. F. Sargent	1,689	1,572	220.3	41.3	17.9	19	1874	Yarmouth, Me.	New York, N. Y.
5847		*Sch.	C. G. King	457	434	163.4	29.3	12.1	7	1870	South Saginaw, Mich.	Cleveland, Ohio.
125396		Sch.	C. H. Edwards	76	72	70.0	23.2	7.6	4	1875	Quincy, Mass.	Rockland, Me.
5992		Sch.	C. H. Mallison	207	197	124.8	27.7	8.4	5	1868	Milwaukee, Wis.	Chicago, Ill.
127571		Sch.	C. H. Roberts	25	11	35.0	17.7	4.9	1	1901	Oriole, Md.	Cape Charles, Va.
127724		Slp.	C. J. Peterson	15	11	36.8	15.6	4.2	1	1902	Harris Neck, Ga.	Savannah, Ga.
204941		Sch.	C. J. Thomson	40	27	66.0	20.0	5.5	8	1908	Greenwich, N. J.	Philadelphia, Pa.
126789		Sch.	C. L. Bradford	16	11	55.5	15.9	4.1	2	1891	St. Peters, Md.	Cape Charles, Va.
127732		Sch.	C. L. Husted	35	22	56.5	19.6	5.5	6	1903	Greenwich, N. J.	Philadelphia, Pa.
125079		Slp.	C. L. Marle	9	9	34.5	13.5	3.4	2	1872	Glenwood, N. Y.	New York, N. Y.
127702		Slp.	C. L. Place	7	7	40.0	15.1	2.9	4	1902	Wittman, Md.	Baltimore, Md.
5185		Sch.	C. M. Gillmor	28	27	49.0	20.0	6.8	2	1858	San Francisco, Cal.	San Francisco, Cal.
125517		Sch.	C. M. Howell	43	40	62.5	19.0	6.8	2	1876	St. George, Mo.	Portland, Me.
126342		Slp.	C. P. Woodworth	14	8	41.5	16.3	4.5	4	1886	Dividing Creek, N. J.	Bridgeton, N. J.
125454		Slp.	C. R. Lewis	11	10	33.5	14.2	3.9	1	1878	East Rockaway, N. Y.	Perth Amboy, N. J.
126450		Sch.	C. R. Prouty	10	6	55.0	14.4	2.8	5	1887	Somerset County, Md.	Crisfield, Md.
127406		Sch.	C. S. Holmes	5	5	35.0	12.0	2.7	1	1899	Indianola, Tex.	Eagle Pass, Tex.
126992	K. L. S. G.	Sch.	C. S. Tyler	430	376	162.8	37.0	11.5	8	1893	Port Blakeley, Wash.	Juneau, Alaska.
125948		Sch.	C. T. Derry	14	9	56.4	13.0	4.2	6	1881	Crisfield, Md.	Crisfield, Md.
5912		Slp.	C. T. Hill	58	55	69.0	21.8	5.0	3	1871	Boston, Mass.	Boston, Mass.
126539	K. G. D. B.	Sch.	C. T. Lankford	140	133	93.0	30.2	7.5	9	1889	San Francisco, Cal.	Juneau, Alaska.
127160		Slp.	C. W. Baker	5	5	35.2	13.3	3.6	4	1896	Fairmount, Md.	Crisfield, Md.
126448		Slp.	C. W. Barnes	7	6	37.0	13.3	3.4	2	1890	Patchogue, N. Y.	Patchogue, N. Y.
126990		Slp.	C. W. Crockett	9	9	45.0	15.8	3.9	5	1902	Somerset County, Md.	Crisfield, Md.
127650		Sch.	C. W. Dexter	91	77	79.7	21.2	7.1	3	1858	Pocomoke City, Md.	Do.
4139		Sch.	C. W. Roamer	7	5	44.0	12.0	3.0	1	1892	Bowdoinham, Me.	Calais, Me.
127099		Slp.	C. W. Willey	46	44	67.5	21.4	8.0	2	1873	Dreka, Va.	Cape Charles, Va.
125178		Sch.	C. and H. Elmer	11	6	35.2	15.2	4.0	4	1886	Talbot County, Md.	Baltimore, Md.
126343		Sch.	C. W. and S. Peace	21	13	47.3	18.0	4.9	5	1884	Falton, N. J.	Philadelphia, Pa.
126203		Sch.	Cacoosing	721	623	177.0	35.0	14.2	3	1906	Cedarville, N. J.	Do.
203447	K. V. P. D.	*Sch.	Cadoola	756	651	180.8	35.1	14.3	3	1907	Noank, Conn.	Do.
204436	K. W. G. P.	*Sch.	Calro	18	11	62.0	18.7	3.4	4	1903	Bath, Me.	New York, N. Y.
200352		Sch.	Cake Walk	10	7	32.0	11.4	6.0	2	1903	Biloxi, Miss.	Gulfport, Miss.
126449		Sch.	Caldwell H. Colt	64	61	79.0	21.5	9.1	6	1887	Bremen, Me.	Stonington, Me.
205278	K. W. Q. C.	Sch.	Calhoun E. Ross	438	375	160.0	35.2	12.2	7	1908	Greenpoint, N. Y.	Pensacola, Fla.
125817		Slp.	Callista	7	7	32.0	13.0	3.1	2	1880	Milford, Del.	Wilmington, Del.
126824		Slp.	Callista R.	5	5	27.0	12.0	3.0	1	1891	Bluepoint, N. Y.	Greenport, N. Y.
126406		Sch.	Calla	42	27	69.1	22.6	4.4	4	1886	Patchogue, N. Y.	Bridgport, Conn.
125080		Slp.	Callena	12	7	37.0	15.1	4.6	4	1872	Bonfouca, La.	New Orleans, La.
127420	K. P. T. B.	Sch.	Calumet	1,241	1,094	190.4	40.1	18.9	10	1900	Leeshurg, N. J.	Philadelphia, Pa.
125199		Sch.	Calvert	70	67	78.0	22.0	7.9	4	1873	Bath, Me.	Boston, Mass.
127573		Slp.	Calvert	7	7	36.0	14.5	2.6	4	1901	Baltimore, Md.	Baltimore, Md.
126207		Sch.	Calvin Chesnut	57	54	76.0	24.0	6.2	4	1884	Cambridge, Md.	Do.
5939	J. K. T. V.	Sch.	Calvin P. Harris	465	406	138.5	33.2	15.2	6	1871	Pocomoke City, Md.	Crisfield, Md.
126167		Slp.	Calyppo	9	8	40.0	13.8	3.5	6	1883	Bath, Me.	Marblehead, Mass.
126895		Slp.	Calyppo	6	6	30.0	10.1	5.4	2	1892	Cambridge, Md.	Annapolis, Md.
127614	K. R. M. N.	Sch.	Camano	730	631	184.7	39.4	14.2	8	1902	Bremen, Me.	Deer Isle, Me.
125027	*Sch.	Camden	694	659	190.2	33.5	14.5	4	1892	Port Blakeley, Wash.	Port Townsend, Wash.	
127038		Sch.	Camelia A.	14	13	45.8	14.4	3.6	3	1894	Cleveland, Ohio.	Boston, Mass.
125689	J. T. C. N.	Sch.	Cameo (whaling)	243	200	111.5	27.1	10.5	23	1878	Biloxi, Miss.	Gulfport, Miss.
201935	K. T. S. V.	Sch.	Camilla May Page	688	567	175.9	36.5	14.2	7	1905	Bath, Me.	New Bedford, Mass.
126912		Sch.	Canary	13	9	41.8	17.8	3.7	4	1892	do.	Portland, Me.
126853	*Sch.	Canisteo	671	643	158.2	33.8	15.8	3	1891	Hickory Point, Miss.	New Orleans, La.	
127478		Slp.	Cannon	5	5	35.6	12.9	2.3	2	1900	Noank, Conn.	New York, N. Y.
127316	K. N. V. L.	*Sch.	Canton	531	448	167.0	34.6	11.5	4	1899	Cambridge, Md.	Crisfield, Md.
200208		Sch.	Cape Horn	77	51	85.5	21.3	10.0	8	1903	Noank, Conn.	Fall River, Mass.
201120	*Sch.	Capitola	31	31	49.2	16.2	3.0	0	1904	Essex, Mass.	Galveston, Tex.	
204245	Slp.	Capricho	7	7	33.5	12.0	5.0	3	1907	New Baltimore, Mich.	Detroit, Mich.	
											Culebra, P. R.	San Juan, P. R.

¹ Formerly schooner Dick Williams.

^a Formerly schooner Cameo.
^b British schooner Cameo.

MERCHANT SAILING VESSELS OF THE UNITED STATES—Continued.

Official No.	Signal letters.	Rtg.	Name of vessel.	Gross tonnage.	Net tonnage.	Length.	Breadth.	Depth.	Crew.	When built.	Where built.	Home port (where permanent document issues).
						Feet.	Feet.	Feet.				
126199		Sen.	Captain	41	30	55.9	13.4	6.5	3	1884	Baltimore, Md.	Cape Charles, Va.
126801		Sch.	Captain Sam	8	3	41.8	11.2	3.5	2	1892	Cedar Keys, Fla.	Cedar Keys, Fla.
125636		Sch.	Caradora	56	53	74.1	22.6	5.7	2	1881	St. Michaels, Md.	Baltimore, Md.
127325	K. Q. S. N.	*Sch.	Cardenas	1,578	1,428	245.9	43.2	19.0	6	1901	Bath, Me.	Fall River, Mass.
200737		Sch.	Carey	31	21	57.0	19.0	5.4	1	1894	Dorchester, N. J.	Philadelphia, Pa.
125844		Sch.	Carey Saddler	19	18	53.0	15.7	4.1	1	1890	St. Michaels, Md.	Baltimore, Md.
210856		Sip.	Carbe	5	5	26.0	9.4	4.1	2	1912	Castano, P. R.	San Juan, P. R.
127689		Sch.	Carl	7	7	36.3	12.0	2.3	1	1902	Beaufort, N. C.	Beaufort, N. C.
5605		Sch.	Carl W. Keach	21	15	52.2	13.7	5.7	1	1887	Somerset County, Md.	Crisfield, Md.
126344	K. D. H. Q.	Sch.	Carleton Bell (whaling)	139	104	93.0	24.6	5.3	21	1887	Bath, Me.	New Bedford, Mass.
127660		Sch.	Carmelita	26	24	45.0	13.6	5.5	4	1882	Mayaguez, P. R.	San Juan, P. R.
127566		Sch.	Carmen	18	17	38.0	13.0	6.0	4	1883	Humacao, P. R.	San Juan, P. R.
204031		Sip.	Carolina	6	6	35.8	10.0	2.6	2	1907	Puntaorda, Fla.	Do.
211176	L. C. V. R.	Sip. y.	Carolina	33	25	57.0	14.5	9.2	2	1913	Bristol, R. I.	Key West, Fla.
126344		Sch.	Caroline	13	13	36.0	12.6	5.7	3	1832	Tacoma, Wash.	Wilmington, N. C.
126830		Sch.	Caroline	511	434	163.1	36.0	11.6	8	1902	Port Blakeley Wash.	Port Townsend, Wash.
127676	K. R. V. G.	Sip.	Caroline	9	8	37.0	13.7	2.4	2	1914	Port Royal, S. C.	San Francisco, Cal.
211902		Sch.	Caroline Anderson	33	22	57.0	20.8	4.5	2	1906	Madisonville, La.	Beaufort, S. C.
203451		*Sch.	Caroline Butler	49	47	68.0	23.9	6.8	2	1890	New London, Conn.	Guilford, Miss.
126633		Sch.	Caroline Dixon	47	45	69.0	22.0	4.7	1	1878	San Francisco, Cal.	New London, Conn.
125442		Sch.	Caroline Gray	927	277	115.7	26.8	14.1	5	1899	Rockland, Me.	San Francisco, Cal.
5798	J. H. M. N.	Sch.	Caroline Krescher	36	34	56.4	20.6	4.9	2	1854	Staten Island, N. Y.	Rockland, Me.
4737		Sch.	Caroline Vought	83	59	79.5	23.0	8.0	6	1886	Boothbay, Me.	Bucksport, Me.
126341		Sch.	Caroline H. Mears	32	20	55.8	18.8	5.0	7	1871	Bridgeton, N. J.	Cape Charles, Va.
5981		Sch.	Carroll	15	10	48.0	14.0	3.6	2	1899	Beaufort, N. C.	Wilmington, N. C.
127393		Sch.	Carrie	8	8	52.0	14.0	4.0	3	1879	Calvert County, Md.	Annapolis, Md.
126856		Sch.	Carrie	101	96	93.1	23.7	6.6	4	1882	Cambridge, Md.	Wilmington, Del.
126202		Sch.	Carrie	13	8	42.0	14.0	4.1	4	1884	Goshen, N. J.	Do.
126478		Sip.	Carrie	6	5	23.5	12.3	4.3	1	1888	Noank, Conn.	New Haven, Conn.
126659		Sch.	Carrie	8	8	38.5	13.6	3.0	1	1890	Currituck County, N. C.	Elizabeth City, N. C.
127017		Sip.	Carrie	7	6	28.0	12.6	4.1	2	1893	Groton, Conn.	New London, Conn.
125989		Sch.	Carrie C.	75	71	73.2	22.2	7.7	16	1832	Essex, Mass.	Gloucester, Mass.
125306	J. Q. L. P.	*Sch.	Carrie Clark	1,298	1,260	188.0	39.6	24.1	3	1874	Waldoboro, Me.	New York, N. Y.
127156		Sch.	Carrie Coulbourn	24	16	63.2	16.5	4.9	2	1896	Oriole, Md.	Crisfield, Md.
127070		Sip.	Carrie D.	8	6	28.7	10.8	3.0	2	1899	St. Augustine, Fla.	Key West, Fla.
126654		Sip.	Carrie Egner	2	7	33.6	12.6	4.1	1	1890	Camden, N. J.	Somers Point, N. J.
5889		Sch.	Carrie Farson	33	22	65.0	20.0	4.4	3	1870	Marcus Hook, Pa.	Newbern, N. C.
126972		Sip.	Carrie H.	5	5	29.2	9.5	4.6	2	1893	Brooksville, Me.	Castine, Me.
201736		Sch.	Carrie H.	6	6	32.0	12.2	3.0	1	1905	Patchogue, N. Y.	Patchogue, N. Y.
126280		Sip.	Carrie Haley	13	8	44.0	15.8	4.1	4	1885	Leesburg, N. J.	Wilmington, Del.
91547		Sip.	Carrie L.	7	6	30.2	13.4	3.2	1	1883	Bayshore, N. Y.	Patchogue, N. Y.
126084		Sch.	Carrie L.	75	71	83.8	25.4	6.4	4	1882	Church Creek, Md.	Baltimore, Md.
125066		Sip.	Carrie Louise	13	6	40.2	14.2	3.8	2	1872	Perth Amboy, N. J.	Newport News, Va.
127161		Sip.	Carrie Marie	8	8	39.6	14.3	3.1	3	1896	Wittman, Md.	Baltimore, Md.
5868		Sip.	Carrie May	7	6	34.0	14.0	3.0	1	1866	Boothbay, Me.	Salem, Mass.
126293		Sch.	Carrie May	35	33	50.8	20.7	5.1	1	1835	Jonesboro, Me.	Ellsworth, Me.
127681		Sip.	Carrie Mears	14	10	53.5	16.3	3.5	1	1902	Pocomoke City, Md.	Crisfield, Md.
127009		Sch.	Carrie Moore	28	26	64.5	17.5	5.2	7	1893	Baltimore, Md.	Baltimore, Md.
125659		Sip.	Carrie N.	6	5	30.6	12.4	2.8	1	1875	Sayville, N. Y.	Greenport, N. Y.
127209		Sip.	Carrie Price	7	7	39.5	14.3	3.5	3	1897	Hollands Island, Md.	Crisfield, Md.
5774		Sch.	Carrie Revell	26	18	54.6	19.9	5.1	2	1869	Somerset County, Md.	Alexandria, Va.
126068	J. W. N. K.	Sch.	Carrie Strong	473	412	151.0	35.3	12.2	7	1882	Thomaston, Me.	Rockland, Me.
126089	K. B. C. F.	Sch.	Carrie A. Bucknam	287	235	128.0	23.2	10.5	6	1882	Verona, Me.	Castine, Me.
126413	K. D. Q. W.	Sch.	Carrie A. Lane	802	703	178.2	35.9	17.3	8	1887	Bath, Me.	New York, N. Y.
203750		Sch.	Carrie B. Belle	12	7	47.5	13.6	3.0	2	1906	Avon, N. C.	Mantoloking, N. C.
126260	K. C. R. N.	Sch.	Carrie C. Ware	185	155	105.4	23.7	8.4	5	1884	Cherryfield, Me.	Machias, Me.
126851	K. H. G. M.	Sch.	Carrie E. Look	530	457	154.6	35.2	12.0	6	1890	Rockland, Me.	Rockland, Me.
24229		Sch.	Carrie E. McClean	77	73	73.5	28.0	6.0	3	1851	Poughkeepsie, N. Y.	New York, N. Y.
5584		Sch.	Carrie E. Wright	52	44	77.5	23.4	5.6	3	1868	Church Creek, Md.	Newport News, Va.
4545		Sch.	Carrie F. Roberts	58	49	60.4	19.9	7.3	3	1866	Bath, Me.	Newport, R. I.
5919		Sch.	Carrie S. Allen	24	22	47.9	16.4	5.3	3	1871	Harpwell, Me.	Tampa, Fla.
126471		Sch.	Carrie S. Morse	56	42	84.0	22.5	5.7	3	1888	Pocomoke City, Md.	Crisfield, Md.
126834		Sip.	Carrie S. Rogers	6	5	25.8	10.4	4.4	1	1890	Vinalhaven, Me.	Vinalhaven, Me.
4136		Sch.	Carrie T. Rogers	12	12	39.0	13.9	4.4	3	1867	Georgetown, Me.	Rockland, Me.
126423		Sch.	Carrie W. Babson	90	62	80.8	23.4	8.6	7	1887	Boothbay, Me.	Tampa, Fla.
126152		Sch.	Carrie and Belle	104	99	88.8	24.0	6.6	4	1883	Cambridge, Md.	Crisfield, Md.
4354		Sch.	Carrier	187	177	123.0	26.0	8.6	7	1865	Marine City, Mich.	Chicago, Ill.
5147		Sch.	Carrier Dove	54	51	69.0	22.7	5.3	3	1864	San Francisco, Cal.	San Francisco, Cal.
126675	K. H. P. N.	Sch.	Carrier Dove	707	634	188.7	39.0	14.2	9	1890	Port Blakeley, Wash.	Do.
127172		*Sch.	CARRINGTON	3,180	2,861	352.0	44.2	21.8	8	1897	Chicago, Ill.	Duluth, Minn.
127601		Sch.	Carroll C.	17	11	48.6	16.9	3.4	5	1901	Biloxi, Miss.	Guilford, Miss.
127206		Sip.	Carroll T.	7	7	37.5	14.5	3.6	2	1897	Fairmont, Md.	Reedville, Va.
127211		Sip.	Carroll Todd	6	6	39.7	12.9	3.0	4	1897	Hollands Island, Md.	Crisfield, Md.
15823		Sch.	Casella	33	31	60.7	17.8	6.9	4	1872	Bristol, R. I.	Boothbay, Me.
5286		Sch.	Cashier	24	15	48.5	16.5	4.7	6	1849	Cedarville, N. J.	Philadelphia, Pa.
211880		Sip.	Castano	9	8	36.6	13.7	2.3	2	1913	Port Royal S. C.	Beaufort, S. C.
4809		Sch.	Casta Diva	13	13	40.9	12.7	4.6	2	1860	Newtown, N. Y.	Tampa, Fla.

1 Formerly Spanish schooner Carmelita.

2 Formerly ship Carrie Clark.

3 Formerly German bark Anna.

4 Formerly sloop Montank.

5 Formerly schooner Thomas Jefferson.

6 Formerly schooner-yacht Latona.

MERCHANT SAILING VESSELS OF THE UNITED STATES—Continued.

Official No.	Signal letters.	Rig.	Name of vessel.	Gross tonnage.	Net tonnage.	Length.			Breadth.	Depth.	Crew.	When built.	Where built.	Home port (where permanent document issues).
						Feet.	Feet.	Feet.						
5251	H. T. L. W.	Sch.	Catawamteak	148	119	88.0	22.8	8.8	4	1864	Rockland, Mo.	Rockland, Mo.		
127540		Slp.	Catharina	5	5	28.9	11.9	2.4	1	1879	Galveston, Tex.	Port Lavaca, Tex.		
126904		Lgr.	Catharine	6	5	27.4	9.3	3.3	1	1890	Morgan City, La.	Brahear, La.		
209793		Slp.	Catharine	26	23	34.4	13.9	3.3	2	1912	St. Catharines Island, Ga.	Savannah, Ga.		
126920		Sch.	Catharine E. Shores	10	9	52.5	14.2	3.2	2	1892	Oriole, Md.	Baltimore, Md.		
4437		Sch.	Catherine	82	78	78.6	23.2	7.0	2	1833	Belfast, Me.	Ellsworth, Me.		
126377		Slp.	Catherine	7	7	31.5	11.6	3.7	2	1858	Charleston, S. C.	Charleston, S. C.		
127639		Slp.	Catherine	12	12	49.5	15.6	4.2	2	1901	Pocomoke City, Md.	Crisfield, Md.		
209290		Sch.	Catherine	51	51	65.2	22.1	6.1	4	1911	Solomons, Md.	Annapolis, Md.		
201004		Sch.	Catherine Burke	130	92	101.0	24.2	11.2	20	1904	Essex, Mass.	Gloucester, Mass.		
5154		Sch.	Catherine Miller	35	33	61.0	18.7	4.4	1	1850	San Rafael, Cal.	San Francisco, Cal.		
127264		Sch.	Cathion	16	11	46.0	16.5	4.0	1	1898	Smyrna, N. C.	Beaufort, N. C.		
126965		Slp.	Caulson	6	6	32.8	12.4	3.5	2	1886	Centerport, N. Y.	Bridgeport, Conn.		
126464		Slp.	Cavalier	8	5	38.0	12.3	3.0	3	1887	Northumberland County, Va.	Reedville, Va.		
126469		Sch.	Cavalier	50	48	65.0	20.1	9.3	8	1887	Glen Cove, N. Y.	Pensacola, Fla.		
209699	K. T. F. Q.	Sch.	Cavalier	135	98	105.2	25.0	11.2	20	1904	Essex, Mass.	Gloucester, Mass.		
209641		Sch.	Cavalier	11	11	49.8	18.2	3.7	4	1900	Bllox, Miss.	Mobile, Ala.		
126781		Sch.	Cavare	62	59	74.3	20.7	8.7	7	1891	Essex, Mass.	Pensacola, Fla.		
201092		Sch.	Cayago	16	11	47.0	17.1	3.7	4	1903	Bllox, Miss.	Mobile, Ala.		
125958		Sch.	Cazor	31	30	60.1	19.5	4.2	1	1881	Wolf River, Miss.	Morgan City, La.		
125352		Sch.	Cecilia	16	15	43.8	16.0	4.9	2	1874	Santa Rosa County, Fla.	Tampa, Fla.		
126673		Sch.	Cecilia	47	44	66.3	21.2	6.0	3	1890	Chestertown, Md.	Reedville, Va.		
177395		Sch.	Cecil	7	7	49.6	15.8	4.5	1	1899	Mount Pleasant, N. C.	Newbern, N. C.		
126959		Sch.	Cecil H. Low	10	75	78.6	22.2	8.1	4	1882	Essex, Mass.	Providence, R. I.		
126234		Sch.	Cecile Delpit	20	18	56.2	20.7	4.0	3	1884	Madisonville, La.	New Orleans, La.		
127715	K. S. D. M.	Sch.	Cecilia Suddon	643	545	172.0	38.3	13.2	9	1902	Falhaven, Wash.	San Francisco, Cal.		
5982		Sch.	Cecilia B. Sheppard	29	18	52.8	19.2	4.8	3	1870	Dorchester, N. J.	Reedville, Va.		
127484		Slp.	Cecrops	7	7	36.5	13.6	2.7	2	1900	Hoopers Island, Md.	Alexandria, Va.		
126815		Sch.	Cella	412	353	145.7	34.4	12.0	6	1890	Brewer, Me.	Dorchester, Md.		
127822	K. H. B. G.	Sch.	Celena L.	13	8	43.5	15.8	2.8	4	1932	Handshoro, Miss.	Duluth, Minn.		
125279		Sch.	Celt	11	10	39.6	10.8	4.3	0	1867	Lapointe, Wis.	Duluth, Minn.		
125415	J. R. C. M.	Bkn.	Centennial	1,286	1,138	190.4	38.0	24.0	16	1875	East Boston, Mass.	San Francisco, Cal.		
125476	J. R. P. K.	Sch.	Centennial	115	96	88.0	23.5	8.8	4	1876	Essex, Mass.	Eastport, Me.		
125479		Sch.	Centennial	17	16	43.6	15.1	4.0	9	1876	Key West, Fla.	Key West, Fla.		
125482		Slp.	Centennial	24	23	50.3	16.2	2.9	1	1876	Bath, Me.	Boston, Mass.		
125692		Sch.	Centennial	9	6	51.5	13.8	3.0	2	1878	Crisfield, Md.	Crisfield, Md.		
4761		Sch.	Centurion	44	42	60.0	22.8	5.5	3	1857	Westfield, N. Y.	Reedville, Va.		
5935		Sch.	Challenge	18	17	40.0	15.5	4.3	1	1871	San Francisco, Cal.	San Francisco, Cal.		
126142		Slp.	Challenge	6	6	36.7	13.0	3.1	1	1883	Cape Lookout, N. C.	Cape Charles, Va.		
5936		Sch.	Champion	34	33	58.0	20.7	5.5	5	1870	Key West, Fla.	Key West, Fla.		
127621		Sch.	Champion	41	30	64.6	22.0	4.2	1	1902	Boggy Bayou, Fla.	Guilford, Miss.		
127059		Sch.	Champion Splitter	21	12	57.2	19.5	4.5	3	1894	Jordan River, Miss.	New Orleans, La.		
127494		Sch.	Charles Alfred	30	23	53.0	20.6	4.2	2	1900	Portland, Fla.	Pensacola, Fla.		
211669		Sch.	Charles Brown	72	64	76.0	19.5	8.2	2	1904	—, Japan	Unalaska, Alaska		
202612		Sch.	Charles Buckingham	16	7	48.0	18.1	3.3	5	1905	Bllox, Miss.	New Orleans, La.		
126143		Sch.	Charles Butler	56	53	79.3	23.8	5.9	3	1883	Taylor's Island, Md.	Baltimore, Md.		
127075		Sch.	Charles Chambers	90	85	67.0	22.0	7.2	3	1895	Gross Isle, Mich.	Detroit, Mich.		
126624	K. H. C. Q.	Sch.	Charles Davenport	1,297	1,157	199.2	41.8	20.8	10	1890	Bath, Me.	Portland, Me.		
126940		Sch.	Chas. Feahney	24	18	49.7	20.0	4.1	2	1893	Bayou Talla, Miss.	Guilford, Miss.		
209223		Sch.	Charles Johnson	7	7	36.0	10.5	3.2	1	1906	Ugashak, Alaska	Unalaska, Alaska		
5547		Sch.	Charles Lawrence	21	20	46.2	17.8	4.7	2	1868	Bas River, N. J.	Annapolis, Md.		
125232	J. P. C. G.	Sch.	Charles Lawrence	436	386	130.4	32.9	9.7	6	1874	Mays Landing, N. J.	New York, N. Y.		
127616		Sch.	Charles Pankey	9	8	32.0	13.3	3.8	3	1902	Seranton, Miss.	Guilford, Miss.		
127470		Sch.	Charles Redding, jr.	14	10	47.4	15.2	3.8	3	1900	Bllox, Miss.	Do.		
125210		Slp.	Charles Tonjes	66	62	62.1	27.2	7.0	1	1873	Brooklyn, N. Y.	New York, N. Y.		
4372		Sch.	Charles Wall	629	597	194.6	34.0	13.2	6	1866	Cleveland, Ohio	Toledo, Ohio		
202377	K. V. B. N.	Sch.	Charles Whittmore	693	582	177.9	38.2	14.0	6	1905	Mystic, Conn.	Boston, Mass.		
126628	K. H. D. G.	Sch.	Charles A. Campbell	1,698	1,493	228.3	46.4	21.6	9	1890	Bath, Me.	Perth Amboy, N. J.		
5597		Sch.	Charles A. Pryor	10	5	39.0	14.5	4.0	2	1867	Crisfield, Md.	Alexandria, Va.		
125510		Slp.	Charles B. Britton	9	9	34.5	12.1	3.3	1	1875	Keyport, N. J.	Perth Amboy, N. J.		
125691	J. T. D. F.	Bk.	Charles B. Kenney	1,128	1,014	179.3	37.2	22.8	14	1878	Bath, Me.	San Francisco, Cal.		
127495		Slp.	Charles B. Mason	8	6	40.0	14.0	3.0	1	1900	Hopkins, Va.	Cape Charles, Va.		
126164	K. B. S. L.	Sch.	Charles C. Lister	280	266	127.0	33.0	9.3	5	1883	Milford, Del.	New York, N. Y.		
126700	J. W. F. Q.	Shp.	Charles E. Moody	2,003	1,734	233.9	43.4	18.2	20	1882	Bath, Me.	Port Townsend, Wash.		
126905		Sch.	Charles E. Wyman	234	222	132.4	29.2	8.7	5	1882	Grand Haven, Mich.	Bangor, Me.		
126702	K. J. C. Q.	Bkn.	Charles F. Crocker	855	762	204.0	40.0	15.0	11	1890	Alameda, Cal.	San Francisco, Cal.		
201285	K. T. H. B.	Sch.	Charles F. Pritchard	861	753	190.0	35.3	16.1	3	1904	Bath, Me.	Philadelphia, Pa.		
126135		Sch.	Charles F. Roehle	67	64	76.5	23.6	6.7	6	1883	Pocomoke City, Md.	Reedville, Va.		
127200	K. N. D. J.	Sch.	Charles G. Endcott	856	751	171.6	38.0	18.7	7	1897	Bath, Me.	Perth Amboy, N. J.		
126078	J. W. R. T.	Sch.	Chas. G. Joyce	122	116	97.9	26.9	7.6	4	1882	Baltimore, Md.	Baltimore, Md.		
125768	J. T. L. V.	Bk.	Charles G. Rice	697	599	154.3	32.4	18.3	29	1879	Yarmouth, Me.	New Bedford, Mass.		
125399		Sch.	Charles H. Daiger	7	6	47.8	11.3	2.8	2	1875	Dorchester County, Md.	Newport News, Va.		
126356		Slp.	Charles H. Davis	6	6	30.0	13.1	3.6	2	1886	Patchogue, N. Y.	Greenport, N. Y.		
125551		Sch.	Charles H. Gibson	48	30	67.0	20.8	5.4	3	1876	Oxford, Md.	Crisfield, Md.		
127597	K. R. J. W.	Sch.	Charles H. Klnock	522	444	150.3	35.0	12.6	6	1901	Noank, Conn.	New London, Conn.		
125605		Sch.	Charles H. Richardson	53	51	66.8	22.3	6.7	3	1877	St. Michaels, Md.	Baltimore, Md.		
125719	J. T. H. P.	Sch.	Charles I. Triokey	281	266	120.1	32.2	8.1	5	1879	Bath, Me.	Portland, Me.		
127739		Sch.	Charles L. Covert	33	20	55.0	18.8	5.2	6	1903	Dorchester, N. J.	Philadelphia, Pa.		

1 Formerly Japanese schooner Takamaru.

MERCHANT SAILING VESSELS OF THE UNITED STATES—Continued.

Official No.	Signal letters.	Rtg.	Name of vessel.	Gross tonnage.	Net tonnage.	Length.	Breadth.	Depth.	Crew.	When built.	Where built.	Home port (where permanent document issues).
						Feet.	Feet.	Feet.				
126979		Sch.	Charles J. String	60	57	64.0	22.0	4.5	2	1895	Milford, Del.	Patchogue, N. Y.
127095	K. S. H. V.	*Sch.	Charles K. Nichols	820	772	203.6	35.5	13.2	3	1902	Bath, Me.	Wilmington, Del.
126554	K. G. J. M.	Sch.	Charles K. Schull	884	827	176.3	38.0	18.2	7	1889	Camden, N. J.	Philadelphia, Pa.
125233	J. V. H. S.	Sch.	Charles L. Jeffrey	348	296	129.5	30.5	11.7	5	1881	Boston, Mass.	Machias, Me.
126732	K. J. M. B.	Sch.	Charles L. Rohde	215	186	125.2	23.8	8.4	5	1891	Sharptown, Md.	Washington, D. C.
125971		Sch.	Charles P. Finney	41	39	65.6	21.9	5.0	5	1881	Finnoys Wharf, Va.	Baltimore, Md.
126321	K. L. D. C.	Sch.	Charles R. Wilson	345	328	150.0	35.0	11.0	7	1891	Fairhaven, Cal.	Seattle, Wash.
203361		*Sch.	Charles S. Icarne	657	580	177.0	34.5	13.3	3	1907	Bethel, Del.	Seaford, Del.
126384		Sch.	Charles T. Beauchamp	10	7	52.0	14.0	3.2	3	1886	Somerset County, Md.	Newport News, Va.
125143	J. M. W. F.	Sch.	Charles W. Alcott	295	281	132.3	36.0	9.0	6	1873	Greenport, N. Y.	New York, N. Y.
126230	K. C. N. S.	Sch.	Charles W. Church	844	718	179.3	37.9	15.5	8	1884	Bath, Me.	Fall River, Mass.
5380	J. B. P. N.	Bk.	Charles W. Morgan (whaling).	313	298	105.6	27.7	17.6	38	1841	New Bedford, Mass.	New Bedford, Mass.
125972	J. V. Q. S.	Sch.	Charles Nobio Simmons	753	716	168.0	35.5	15.7	8	1881	Bath, Me.	New York, N. Y.
126577		Slp.	Charley Thomas	7	7	40.8	10.2	3.0	1	1889	Justisville, Va.	Cape Charles, Va.
127014		Sch.	Charley C. Weaver	27	25	56.3	18.5	5.3	3	1893	Cappahosic, Va.	Richmond, Va.
21714		Sch.	Charlie	29	26	63.4	10.9	4.2	13	1913	Lenoxville, N. C.	Beaufort, N. C.
5290		Sch.	Charlie Smith	19	11	40.1	16.8	4.5	5	1861	Williamsburg, N. Y.	Philadelphia, Pa.
120383		Sch.	Charlie R. Lewis	19	9	46.1	13.0	3.6	3	1886	Pocomoke City, Md.	Crisfield, Md.
5241	H. T. L. V.	Sch.	Charlie and Willie	123	117	66.9	24.0	8.2	4	1849	Damariscotta, Me.	Rockland, Md.
127575		Slp.	Charlotte	7	7	42.0	13.7	2.9	4	1901	Hudson, Md.	Baltimore, Md.
127077		Slp. y	Charlotte R.	17	17	44.0	12.9	5.3	2	1885	Chicago, Ill.	Chicago, Ill.
126077	J. W. R. M.	Sch.	Charlotte T. Sibbey	376	358	140.2	32.4	10.8	6	1882	Belfast, Me.	Belfast, Me.
126780	K. J. T. M.	Sch.	Charlotte W. Miller	295	248	128.0	32.8	9.0	5	1891	Waterford, Conn.	Providence, R. I.
5559		Sch.	Charry M.	11	7	37.6	13.6	4.2	1	1866	Moriches, N. Y.	Jacksonville, Fla.
127729		Sch.	Chase	24	7	40.8	11.5	2.5	1	1903	Morehead City, N. C.	Beaufort, N. C.
126691		Sch.	Chasseur	81	14	56.2	16.8	4.0	3	1883	Biloxi, Miss.	Gulfport, Miss.
209583	L. C. H. J.	*Sch.	Chattanooga	1,812	1,581	263.5	44.3	19.7	4	1912	Bath, Me.	Fall River, Mass.
127255		Sch.	Chauffanooga	2,339	2,266	306.0	45.0	19.5	10	1898	West Bay City, Mich.	Marquette, Mich.
127617		Sch.	Chauncey T.	16	13	53.0	13.6	3.5	2	1902	Shallotte, N. C.	Wilmington, N. C.
201172		Sch.	Chaucuco	9	9	34.0	12.2	4.0	3	1892	Nome, Alaska	Nome, Alaska
126969		Sch.	Chechegen	37	35	54.0	21.0	5.6	3	1893	Montville, Conn.	Newport, R. I.
121787	L. D. H. N.	*Sch.	Chelaw	944	922	181.4	40.0	15.4	4	1913	Wilmington, Del.	Wilmington, Del.
211020		Slp.	Chelaw	5	5	32.3	10.0	2.8	0	1891	Amityville, N. Y.	Patchogue, N. Y.
126791		Sch.	Chadton Brothers	10	5	50.5	12.5	3.4	1	1891	Somerset County, Md.	Elizabeth City, N. C.
126854		*Sch.	Chemung	671	643	158.2	33.8	15.8	3	1891	Noank, Conn.	New York, N. Y.
126855		*Sch.	Chenango	671	643	158.2	33.8	15.8	3	1891	do.	do.
127481		Slp. y.	Cherokee	16	16	39.5	13.0	5.0	2	1900	Quincy Point, Mass.	Philadelphia, Pa.
126698		Sch.	Cherso	18	17	48.3	17.2	3.7	2	1890	Wolf River, Miss.	Gulfport, Miss.
126108		Slp.	Cherub	12	12	35.2	13.2	3.1	4	1883	St. Andrews Bay, Fla.	Key West, Fla.
121179		Sch.	Cherubim	98	93	87.8	24.7	7.2	4	1873	Sussex County, Del.	Baltimore, Md.
127474		Sch.	Cherubim	10	6	45.5	13.0	2.6	1	1900	Beaufort, N. C.	Beaufort, N. C.
5318		Sch.	Chesapeake	48	46	70.0	21.0	5.6	3	1857	Somerset County, Md.	Annapolis, Md.
203762		Sch.	Chester	25	16	69.0	19.7	4.7	6	1906	Bay St. Louis, Miss.	Gulfport, Miss.
125159		Sch.	Chester B. Jones	493	470	167.0	30.3	12.0	6	1873	East Saginaw, Mich.	Port Huron, Mich.
125699		Sch.	Chesterfield	66	63	79.6	22.4	5.3	3	1878	Talbot County, Md.	Baltimore, Md.
127259		Sch.	Chickamauga	2,472	2,399	322.0	45.0	21.5	9	1898	West Bay City, Mich.	Cleveland, Ohio.
127580		*Sch.	Chickasaw	9	6	40.1	14.8	2.8	2	1901	Biloxi, Miss.	Brashear, La.
5927		Slp.	Chicopee	5	5	31.0	11.4	3.0	1	1871	Springa, N. Y.	New Haven, Conn.
206963		Sch.	Chicopee	55	29	72.8	21.0	8.2	8	1909	Milton, Fla.	Pensacola, Fla.
5959		Slp.	Chieftain	9	9	33.0	12.6	4.0	2	1869	Staten Island, N. Y.	Perth Amboy, N. J.
126632		Slp. y.	Chieftain	11	10	32.0	13.1	4.7	0	1890	Gloucester, Mass.	Boston, Mass.
127703		Sch.	Chieftain	2,704	2,662	342.0	46.0	21.6	8	1902	West Bay City, Mich.	Duluth, Minn.
126396		Sch.	Child Harold	781	674	179.6	36.0	18.1	7	1886	Bath, Me.	New Haven, Conn.
127582		*Sch.	Choctaw	8	6	36.2	14.0	2.9	3	1901	Biloxi, Miss.	Gulfport, Miss.
204661		Slp.	Chonita	12	9	35.0	14.4	3.6	3	1907	Bluffton, S. C.	Savannah, Ga.
200256		Sch.	Christabel	12	12	42.0	15.2	4.0	1	1903	Deer Isle, Me.	Rockland, Me.
125353		Sch.	Christiana	32	31	64.9	13.9	5.1	2	1874	Chicago, Ill.	Milwaukee, Wis.
127149		Slp.	Christina	8	6	38.0	12.5	3.8	3	1896	Cape May, N. J.	Philadelphia, Pa.
5015		Sch.	Christiana L.	44	42	66.7	19.5	6.3	4	1867	Duxbury, Mass.	Jacksonville, Fla.
127498		Slp.	Christine	10	7	35.4	12.7	2.8	1	1900	Thunderbolt, Ga.	Savannah, Ga.
127153		Slp.	Chrysanthemum	7	7	31.6	14.1	3.6	2	1896	Bridgeport, Conn.	Bridgeport, Conn.
127408	K. P. S. C.	Sch.	Churchill	655	600	178.2	38.3	14.6	9	1900	North Bend, Oreg.	San Francisco, Cal.
127633	K. R. N. W.	*Sch.	Cienfuegos	1,915	1,757	271.4	46.2	19.3	4	1902	Bath, Me.	Fall River, Mass.
5148		Sch.	Cinderella	26	25	52.0	18.4	4.2	1	1860	San Francisco, Cal.	San Francisco, Cal.
5515		Sch.	Circle	42	39	58.0	21.0	5.3	2	1867	Port Jefferson, N. Y.	Ellsworth, Me.
5486		Lgr.	Citizen	5	5	34.8	9.4	3.0	1	1856	Grand Callou, La.	Brashear, La.
125819	J. T. R. M.	Sch.	City of Augusta	590	514	149.6	35.3	15.6	7	1890	Bath, Me.	Bath, Me.
126190	K. C. D. L.	Sch.	City of Baltimore	357	286	137.9	33.4	9.4	7	1884	do.	Tampa, Fla.
33969		*Sch.	City of Grand Haven	200	190	127.0	26.0	9.0	5	1872	Grand Haven, Mich.	Milwaukee, Wis.
126991		Lgr.	City of New Orleans	9	9	40.4	12.7	3.7	2	1893	Biloxi, Miss.	New Orleans, La.
126138	K. B. L. N.	Sch.	City of Papete	399	370	145.6	32.1	12.6	7	1883	Fairhaven, Cal.	San Francisco, Cal.
125040	J. L. P. S.	*Sch.	City of San Antonio	1,223	1,223	228.0	36.6	20.3	7	1872	Chester, Pa.	Port Arthur, Tex.
125218		Sch.	City of Sheboygan	248	210	135.2	27.4	10.0	6	1871	Sheboygan, Wis.	Milwaukee, Wis.
125625	J. S. R. H.	*Sch.	City of Washington	2,410	2,283	300.5	38.4	19.2	5	1877	Chester, Pa.	New York, N. Y.
205190		Sch.	Clain	8	8	32.3	10.8	3.6	0	1908	Port Madison, Wash.	Port Townsend, Wash.
4940		Sch.	Clara	7	7	33.7	12.1	3.7	2	1866	Pensacola, Fla.	Apalachicola, Fla.
125855		Slp.	Clara	9	9	40.0	13.6	3.2	6	1880	Madison, Md.	Baltimore, Md.

1 Formerly schooner Chas. T. Strann.

MERCHANT SAILING VESSELS OF THE UNITED STATES—Continued.

Official No.	Signal letters.	Rig.	Name of vessel.	Gross tonnage.	Net tonnage.	Length.	Breadth.	Depth.	Crew.	When built.	Where built.	Home port (where permanent document issues).
						Feet.	Feet.	Feet.				
126794		Slp.	Clara	8	7	32.0	12.4	3.5	1	1886	Galveston, Tex.	Galveston, Tex.
126878		Slp.	Clara	8	5	29.6	13.9	4.0	3	1892	Greenwich, N. J.	Philadelphia, Pa.
127010		Sch.	Clara	7	7	31.5	13.2	3.0	1	1893	Blackberry, La.	Morgan City, La.
127188	K. M. V. C.	*Sch.	Clara	828	748	184.2	35.1	16.8	9	1894	Bath, Me.	Boston, Mass.
127279		Sch.	Clara	24	20	55.8	14.8	4.5	2	1898	Manatee, Mich.	Grand Haven, Mich.
127497		Sch.	Clara Barton	54	45	72.6	23.1	5.2	2	1900	Holley, Fla.	New Orleans, La.
125714		Slp.	Clara Bell	10	10	38.0	13.9	3.9	2	1879	Port Jefferson, N. Y.	Bridgeport, Conn.
126395		Slp.	Clara Combs	14	13	40.0	13.0	4.0	1	1886	Cobba Island, Va.	Cape Charles, Va.
127024		Slp.	Clara Cummin	8	8	34.5	13.6	3.3	1	1894	Great River, N. Y.	Patchogue, N. Y.
202511	K. V. C. H.	Sch.	Clara Davls	680	544	178.8	38.6	17.6	7	1905	Myrtle, Conn.	Stonington, Conn.
127591		Slp.	Clara Dunnoek	11	10	44.3	14.5	4.4	3	1901	Golden Hill, Md.	Crisfield, Md.
204811		Slp.	Clara E.	12	10	30.5	14.6	4.4	1	1907	St. Petersburg, Fla.	Tampa, Fla.
127302		Sch.	Clara Estell	12	10	45.0	13.7	3.6	2	1896	North Harlow, N. C.	Newbern, N. C.
128332		Sch.	Clara Garrett	42	32	68.8	20.7	5.7	3	1884	Pocomoke City, Md.	Baltimore, Md.
126530		Sch.	Clara J.	90	73	78.7	24.5	6.3	3	1889	Cherryfield, Me.	Machias, Me.
127479		Slp.	Clara J.	12	11	33.7	13.6	3.9	1	1900	Thunderbolt, Ga.	Savannah, Ga.
200461		Slp.	Clara L.	23	16	60.3	18.5	3.9	4	1903	Bloxi, Miss.	New Orleans, La.
125782		Sch.	Clara Lacoste	14	12	46.7	15.1	3.9	2	1879	Bon Secour, Ala.	Mobile, Ala.
125778		Sch.	Clara May	7	7	29.7	11.9	3.9	1	1879	Westcreek, N. J.	Therkerton, N. J.
125884		Sch.	Clara S.	12	11	39.3	14.0	3.4	2	1890	Brooklyn, N. Y.	Perth Amboy, N. J.
126183		Sch.	Clara Tinsley	11	11	50.0	14.0	3.5	1	1883	Mathews County, Va.	Norfolk, Va.
8225		Sch.	Clara A. Beamer	38	36	59.3	20.9	7.9	2	1867	Friendship, Me.	Rockland, Me.
126603	K. G. R. P.	Sch.	Clara A. Donnell	1,177	990	203.8	41.1	20.0	9	1889	Bath, Me.	Boston, Mass.
126679	K. H. P. T.	Sch.	Clara A. Phinney	480	388	152.0	34.4	11.4	7	1890do.....	Mobile, Ala.
126370		Sch.	Clara B. Kennard	79	75	77.3	25.2	6.3	2	1886	North Weymouth, Mass.	Stonington, Me.
127056	K. M. C. R.	Sch.	Clara E. Randall	950	863	182.7	37.2	18.5	8	1894	Bath, Me.	Portland, Me.
203764		Sch.	Clara O. Silva	81	50	85.2	21.5	9.0	8	1906	Essex, Mass.	Pensacola, Fla.
125073		Sch.	Clara J. Howeth	28	28	63.0	20.0	5.5	4	1872	Somerset County, Md.	Reedville, Va.
126718		Slp.	Clara M. Gross	6	5	24.4	9.1	5.1	1	1890	Deer Isle, Me.	Vinalhaven, Me.
125434		Sch.	Clara M. Leonard	56	53	73.8	22.0	5.9	3	1875	Oxford, Md.	Alexandria, Va.
126825		Sch.	Clara M. Littlefield	63	60	71.8	20.5	9.0	8	1892	Gloucester, Mass.	Pensacola, Fla.
207375		Sch.	Clara N. Havens	9	6	46.0	13.6	3.0	3	1910	Millville, N. J.	Philadelphia, Pa.
127020		Sch.	Clara P. Sewall	52	50	75.8	19.6	8.0	6	1894	Gloucester, Mass.	Pensacola, Fla.
126727		Sch.	Clara R. Harwood	58	55	71.0	20.4	8.5	8	1891do.....	Do.
12594		Sch.	Clara and Mabel	34	32	54.0	18.3	5.6	2	1848	Rockaway, N. Y.	Castine, Me.
127610		Sch.	Clarence H.	17	14	54.0	14.2	4.0	2	1901	Shallotte, N. C.	Wilmington, N. C.
126550		Sch.	Clarence J. Fillmore	410	389	161.0	31.0	10.3	6	1889	West Bay City, Mich.	Port Huron, Mich.
126588		Sch.	Clarence and Eva	10	9	45.3	14.4	3.2	6	1889	Cambridge, Md.	Baltimore, Md.
126057		Slp.	Claremont	6	5	32.0	10.5	4.1	2	1879	Bristol, Me.	Belfast, Me.
126031		Sch.	Clarence	7	6	36.0	10.0	3.1	1	1882	Stratford, Conn.	Bridgeport, Conn.
126317		Sch.	Clarence	10	7	56.2	15.2	2.6	2	1885	Cambridge, Md.	Baltimore, Md.
205726		Slp.	Clarence Crockett	9	7	44.8	14.7	3.0	4	1908	Deep Creek, Va.	Cape Charles, Va.
126684	K. L. S. B.	Sch.	Clarence A. Holland	200	179	128.5	23.9	8.2	4	1893	Hethel, Del.	Seaford, Del.
126605	K. G. T. V.	Sch.	Clarence H. Venner	934	814	184.7	38.0	20.4	8	1890	Newburyport, Mass.	Barnstable, Mass.
26129	H. S. J. R.	Sch. y.	*Clarina	171	171	87.9	24.4	8.6	3	1861	Searsport, Me.	Boston, Mass.
127632	K. R. P. S.	Sch. y.	*Clarissa	43	38	67.0	17.0	8.1	7	1901	East Boothbay, Me.	Philadelphia, Pa.
130032		Slp.	*Clark Brothers	13	12	37.8	15.0	4.4	1	1875	Noank, Conn.	Perth Amboy, N. J.
202540		Sch.	Clark and Willie	24	21	66.0	18.9	4.6	7	1905	Oriole, Md.	Crisfield, Md.
209266		Slp.	Claud W. Somers	8	6	42.6	14.0	3.0	2	1911	Youngs Creek, Va.	Cape Charles, Va.
126796		Slp.	Claude	11	6	36.6	14.5	3.7	3	1891	Dividing Creek, N. J.	Philadelphia, Pa.
127692		Sch.	Claudia	113	79	97.0	24.6	10.4	18	1902	Gloucester, Mass.	Gloucester, Mass.
125490		Sch.	Claudia V.	22	21	46.8	16.5	4.1	3	1876	Islip, N. Y.	Richmond, Va.
126405		Sch.	Claudy May	10	9	58.0	14.0	4.2	4	1886	Solomons Island, Md.	Crisfield, Md.
126788		Sch.	Clem	8	5	44.4	11.2	2.8	1	1891	Smyrna, N. C.	Beaufort, N. C.
126314		Sch.	Clemmie Travers	85	81	85.9	23.8	7.0	4	1885	Mathews County, Va.	Baltimore, Md.
127048		Slp.	Cleo	6	6	32.4	12.2	3.2	2	1894	Flamingo, Fla.	Key West, Fla.
205045	K. W. N. L.	*Sch.	Cleona	956	899	193.2	35.0	17.6	4	1908	Noank, Conn.	Philadelphia, Pa.
206624	L. B. F. N.	Slp. y.	Cleona	32	32	69.4	15.5	7.1	2	1902	City Island, N. Y.	New York, N. Y.
126367		Sch.	Cleopatra	11	10	34.0	14.4	3.3	0	1880	Long Point Island, Cal.	San Francisco, Cal.
126116		Sch.	Cleveland	10	9	43.5	11.2	1.1	3	1883	Key West, Fla.	Key West, Fla.
126306		Sch.	Cleveland	9	9	43.0	13.9	3.4	3	1885	Pocomoke City, Md.	Tappahannock, Va.
127217		Slp.	Clifford C.	16	12	36.8	14.9	4.2	1	1897	Colonels Island, Ga.	Savannah, Ga.
205691		Slp.	Clifford Oscar	15	12	49.8	16.7	4.0	5	1908	Deals Island, Md.	Crisfield, Md.
126600	K. G. R. J.	Sch.	Clifford I. White	305	259	122.2	32.5	10.4	5	1889	Harrington, Me.	Machias, Me.
126348		Sch.	Clinton	23	22	60.8	17.2	4.6	2	1886	Millbridge, Me.	Belfast, Me.
127214	K. N. F. P.	*Sch.	*Clintonia	1,796	1,796	282.0	37.0	21.2	4	1881	Newcastle, England	New York, N. Y.
204263	K. W. D. S.	Sch.	Clintonia	147	105	109.0	25.1	11.9	2	1907	Gloucester, Mass.	Gloucester, Mass.
202216		Sch. y.	Clio	23	21	46.0	15.5	6.3	2	1905	Boston, Mass.	New Bedford, Mass.
4042		Sch.	Clipper	24	13	50.0	17.2	5.8	7	1848	Somerset County, Md.	Philadelphia, Pa.
125577		Lgr.	Clodilier	5	5	33.8	10.5	3.1	1	1877	Little Caillon, La.	Brashear, La.
126995		Slp.	Clover	15	14	33.0	11.3	3.1	2	1888	Alexandria Bay, N. Y.	Cape Vincent, N. Y.
125380		Sch.	Clyde	13	12	37.1	16.1	4.5	6	1875	Indian Key, Fla.	Key West, Fla.
127377		Slp.	Clyde	14	10	37.0	16.1	3.8	2	1899	Shipyards, Ga.	Beaufort, S. C.
127576		Sch.	Clyde	7	7	49.0	12.4	3.3	1	1901	Oriole, Md.	Richmond, Va.
211952		Sch.	Clyde	19	15	52.6	17.6	3.7	1	1914	Bon Secour, Ala.	Mobile, Ala.
127212		Slp.	Clytle	7	7	30.5	10.0	4.6	2	1887	Little Deer Isle, Me.	Ellsworth, Me.
127585		Sch.	Clytle	40	36	31.0	21.0	6.6	3	1901	Solomons Island, Md.	Tappahannock, Va.
5810		Slp.	Coal Oil John	7	7	43.5	14.7	3.3	3			Crisfield, Md.

1 Formerly schooner John A. Dix.

2 Formerly schooner William Butman.

3 Formerly sloop Nettle.

4 Formerly British s. s. Clintonia.

MERCHANT SAILING VESSELS OF THE UNITED STATES—Continued.

Official No.	Signal letters.	Rig.	Name of vessel.	Gross tonnage.	Net tonnage.	Length.	Breadth.	Depth.	Crew.	When built.	Where built.	Home port (where permanent document issued).
						Feet.	Feet.	Feet.				
207355	L. B. K. N.	*Sch.	Coaldale.....	831	733	182.8	35.0	14.7	3	1910	Noank, Conn.	New York, N. Y.
127630		Sch.	Coaster.....	5	5	35.7	10.9	2.4	1	1902	Morhead City, N. C.	Beaufort, N. C.
206899		*Slp.	Coax Mc.....	6	6	29.7	10.8	2.5	2	1903	Matagorda, Tex.	Fort Lavaca, Tex.
204844	K. W. L. T.	*Sch.	Coccalco.....	950	860	193.2	35.0	17.0	4	1907	Noank, Conn.	Philadelphia, Pa.
127031		Slp.	Cochecho.....	5	5	25.9	9.8	4.0	1	1894	Cushing, Me.	St. George, Me.
200855		*Slp. y.	Cock Robin.....	18	13	45.0	12.4	6.1	1	1904	Bristol, R. I.	New Haven, Conn.
128856		*Sch.	Coloetcon.....	671	643	158.2	33.8	15.8	3	1891	Noank, Conn.	New York, N. Y.
127760		Sch.	Coler.....	7	5	42.0	12.0	2.5	1	1903	Beaufort, N. C.	Beaufort, N. C.
127341	K. P. C. H.	*Sch.	Coleraine.....	954	865	193.6	35.0	17.6	5	1899	Noank, Conn.	Philadelphia, Pa.
125003	J. M. R. K.	*Sch.	Colln C. Baker.....	410	380	132.5	31.6	14.7	5	1873	Bath, Me.	Boston, Mass.
127489		*Sch.	Colombo.....	8	6	35.7	13.9	2.7	2	1900	Dallas, Miss.	Gulfton, Miss.
126712		Slp.	Col. S. A. Graham.....	20	14	62.0	18.6	4.6	6	1891	Bald Point, Md.	Crisfield, Md.
5870		Sch.	Col. S. H. Gover.....	8	7	33.0	13.9	3.3	4	1870	Baltimore, Md.	Baltimore, Md.
126410		Sch.	Col. R. Johnson Colton.....	10	9	56.0	12.2	4.1	4	1886	Solomons Island, Md.	Do.
92350		Sch.	Columbia.....	59	56	66.0	21.9	9.1	14	1891	Greenport, N. Y.	New York, N. Y.
127354	K. P. D. V.	*Slp. y.	Columbia.....	145	118	104.8	24.2	18.1	2	1899	Bristol, R. I.	Philadelphia, Pa.
127363		Sch.	Columbia.....	21	13	47.5	18.5	4.5	6	1899	Dividing Creek, N. J.	San Francisco, Cal.
127369	K. P. J. N.	*Slp.	Columbia.....	663	584	181.0	38.5	13.7	10	1899	Iloquiam, Wash.	Crisfield, Md.
127375		Slp.	Columbia.....	7	7	39.5	14.5	3.4	4	1899	Fairmount, Md.	Norfolk, Va.
127389		Sch.	Columbia.....	55	45	68.2	22.3	4.9	2	1899	Norfolk, Va.	Tampa, Fla.
127396		Sch.	Columbia.....	26	25	61.2	16.8	5.2	7	1900	Key West, Fla.	Baltimore, Md.
127441		Slp.	Columbia.....	9	6	45.0	15.0	3.0	1	1900	Pocomoke City, Md.	Crisfield, Md.
127572		Slp.	Columbia.....	6	6	30.3	13.9	3.7	4	1901	Hunting Creek, Va.	New Orleans, N. C.
127594		Sch.	Columbia.....	15	12	50.0	15.6	3.6	1	1901	Belhaven, N. C.	Crisfield, Md.
200018		Slp.	Columbia.....	8	6	41.5	16.2	2.7	1	1903	Wysocking, N. C.	Crisfield, Md.
125285		Sch.	Columbia F. C.....	49	46	70.0	22.8	6.3	3	1874	Mundy Point, Va.	Reedville, Va.
201619		Sch.	Comanche.....	20	13	50.3	16.4	3.7	5	1904	Handsboro, Miss.	New Orleans, La.
4708		Slp.	Comet.....	37	37	49.0	20.5	6.2	0	1852	Brooklyn, N. Y.	New York, N. Y.
4744		Sch.	Comet.....	54	52	63.0	23.0	5.5	3	1825	Brooklyn, N. Y.	Do.
5907		Slp.	Comet.....	9	9	35.0	14.0	4.0	2	1867	Greenport, N. Y.	Sag Harbor, N. Y.
127520		Sch.	Comet.....	12	10	43.2	13.9	3.2	2	1901	Bayou Labate, Ala.	Gulfton, Miss.
206987		*Sch.	Comet.....	7	5	35.0	12.8	2.4	1	1907	Matagorda, Tex.	Corpus Christi, Tex.
4890		Slp.	Comfort.....	29	27	51.6	16.6	4.2	3	1867	Camden, N. J.	Tuckerton, N. J.
127126		Cat.	Comfort.....	5	5	24.9	11.8	3.5	1	1896	Osterville, Mass.	Chatham, Mass.
127464	K. Q. H. B.	*Sch.	Commerce.....	658	621	184.0	38.6	13.6	9	1890	Alameda, Cal.	San Francisco, Cal.
125805		Sch.	Commadore.....	550	510	170.8	33.8	11.8	6	1900	Carrollton, Mich.	Buffalo, N. Y.
126973		Sch.	Commadore.....	8	8	35.0	13.8	3.6	2	1893	Galveston, Tex.	Eagle Pass, Tex.
126160		Slp.	Commadore J. G. Hill.....	15	14	37.7	15.2	4.1	1	1883	Bayport, N. Y.	New York, N. Y.
205940		Sch. y.	Comrade.....	33	25	60.4	17.9	4.8	2	1908	Pocomoke City, Md.	Do.
208823		Slp.	Conception.....	6	6	28.6	11.8	0.0	2	1911	Naguabo, P. R.	San Juan, P. R.
126222		Slp.	Concord.....	22	21	51.0	17.0	5.0	3	1880	New London, Conn.	Marblehead, Mass.
4640		Sch.	Concordia.....	27	18	56.5	19.3	4.0	3	1853	Bonfouca, La.	Gulfton, Miss.
127607		Sch.	Concordia.....	17	10	46.9	16.2	3.6	3	1902	Biloxi, Miss.	New Orleans, La.
106456	K. D. Q. B.	*Sch.	Conemaugh.....	1,774	1,714	254.0	40.5	24.3	10	1879	Liverpool, England.	Port Arthur, Tex.
204692	K. W. J. R.	*Sch.	Conewago.....	956	869	193.2	35.0	17.6	4	1907	Noank, Conn.	Philadelphia, Pa.
127626		Sch.	Confidence.....	9	8	38.8	14.9	2.6	2	1902	Biloxi, Miss.	Mobile, Ala.
136255	K. L. B. W.	*Sch.	Consiliffe.....	444	342	149.5	33.1	12.3	6	1891	Bucksport, Me.	Do.
2972	J. R. C. T.	*Sch.	Constat.....	1,690	1,620	280.0	38.1	20.2	10	1875	Wilmington, Del.	Port Arthur, Tex.
127130		*Sch.	Connelly Bros.....	751	694	201.0	36.0	13.5	6	1896	Marine City, Mich.	Chicago, Ill.
202127		Sch.	Conqueror.....	139	95	107.6	25.4	11.4	23	1905	Essex, Mass.	Gloucester, Mass.
200447	K. T. W. B.	Sch.	Constance.....	18	10	45.0	17.2	4.2	2	1903	Belhaven, N. C.	Edenton, N. C.
202345		Sch.	Constancia.....	9	8	30.2	9.8	4.0	3	1905	Cabo Rojo, P. R.	San Juan, P. R.
126571	K. O. N. T.	Sch. y.	CONSTELLATION.....	157	149	123.7	24.9	12.9	21	1889	City Island, N. Y.	Boston, Mass.
127175		Sch.	CONSTITUTION.....	3,962	3,629	451.8	44.2	22.3	10	1897	Superior, Wis.	Cleveland, Ohio.
126462		Sch.	Copsuela.....	12	11	40.3	15.9	3.4	2	1887	Fowl River, Ala.	Mobile, Ala.
127434		Slp.	Coot.....	5	5	25.2	10.4	4.0	1	1900	Bridgeport, Conn.	Bridgeport, Conn.
125820		Sch.	Copia.....	11	11	35.6	13.4	5.2	4	1880	Somerset, Mass.	Annapolis, Md.
126100		Sch.	Coquelle.....	103	97	92.9	29.5	6.4	5	1893	Coquelle River, Ore.	Coos Bay, Ore.
5921		Sch.	Coquette.....	12	11	39.6	11.9	5.3	6	1870	Boothbay, Me.	Southwest Harbor, Me.
125750		Sch.	Cora.....	44	41	70.0	17.2	6.2	3	1879	Benton Harbor, Mich.	Millwaukee, Wis.
125998		Sch.	Cora.....	12	7	57.5	14.0	4.0	7	1882	Calvert County, Md.	Wilmington, Del.
127226		Sch.	Cora.....	9	7	35.8	13.1	3.2	1	1897	Calcasieu Pass, La.	Brahear, La.
126566		Sch.	Cora A.....	370	327	146.4	31.5	11.2	6	1889	Manitowoc, Wis.	Chicago, Ill.
127690		Cat.	Cora B.....	7	7	30.5	12.0	3.0	1	1897	Port Republic, N. J.	Somers Point, N. J.
125459	J. R. K. D.	Sch.	Cora Green.....	247	235	117.0	28.0	10.0	5	1875	Bangor, Me.	Bangor, Me.
126810		Slp.	Cora Lee.....	9	8	33.1	12.7	3.4	2	1891	Key West, Fla.	Key West, Fla.
126921	K. L. M. F.	Sch.	Cora M.....	143	136	97.8	26.5	7.8	4	1892	Cherryfield, Me.	Machias, Me.
127108		Slp.	Cora S.....	9	9	35.8	11.3	3.1	1	1895	Newell, Wash.	Ketchikan, Alaska.
126812		Slp.	Cora A. Baker.....	11	6	38.2	13.3	4.5	3	1891	Chincokeague, Va.	Crisfield, Md.
127634	K. R. P. C.	Sch.	Cora E. Moore.....	23	22	60.2	17.0	5.1	3	1883	Green Hill, Md.	Do.
125335		Sch.	Cora F. Cressy.....	2,469	2,069	273.0	45.4	27.9	11	1902	Bath, Me.	Bath, Me.
100584	K. L. W. R.	Sch.	Cora L. McKenney.....	21	20	50.8	17.7	4.6	2	(t)	Alexandria, Va.	Washington, D. C.
127536		Sch.	Corapeake.....	234	222	134.8	23.9	8.8	4	1864	Bethel, Del.	Beaufort, N. C.
		Sch.	Corazon de Maria.....	34	27	59.6	17.7	6.6	5	1877	San Juan, P. R.	San Juan, P. R.

† Formerly schooner Mary F. Kelly.

* Formerly British ship Lonty.
‡ schooner-barge Atlas.

* Formerly a s. s. Brashear.
‡ schooner-barge Lone Star.
† Formerly a schooner Cora M.
‡ British schooner Cora M.

* Formerly schooner Ivy Blades.
† Formerly Spanish schooner Corazon de Maria.
‡ Composition bronze.
‡ Rebuilt, 1875.

MERCHANT SAILING VESSELS OF THE UNITED STATES—Continued.

Official No.	Signal letters.	Rig.	Name of vessel.	Gross tonnage.	Net tonnage.	Length.	Breadth.	Depth.	Crew.	When built.	Where built.	Home port (where permanent document issues).
205885		Slp.	Cordie S	7	6	43.0	14.0	3.0	1	1908	Cashville, Va.	Cape Charles, Va.
4606		Sch.	Corinna M	41	39	62.6	19.9	6.6	1	1857	Middletown, Conn.	Bangor, Me.
127496		Lgr.	Corinne	5	5	36.0	11.3	3.5	1	1900	Morgan City, La.	Brashear, La.
126744		Slp.	Cornelia	5	5	30.2	12.0	3.1	1	1874	Brooklyn, N. Y.	New York, N. Y.
126865		Sch.	Cornelia	100	95	88.0	21.0	8.2	4	1880	Clayton, N. Y.	Oswego, N. Y.
4726		Slp.	Cornelius Britton	25	23	49.4	17.0	4.6	1	1852	Browns Point, N. J.	Newport News, Va.
5873		Sch.	Cornelius H. Delamater	50	47	63.0	22.9	5.0	2	1870	Washington, N. J.	New York, N. Y.
126956	K. L. Q. P.	Sch. y.	*CORONA	1,058	129	104.3	34.0	16.4	23	1893	Bristol, R. I.	Do.
77461	K. Q. T. B.	Bkn.	*Coronado	1,058	970	210.5	54.1	19.2	13	1874	Sunderland, England	St. Paul, Minn.
126346	K. D. J. B.	Sch. y.	Coronet	160	152	118.7	37.0	11.7	14	1885	Brooklyn, N. Y.	Portland, Me.
126455		Sch.	Coronet	10	9	52.0	13.4	3.0	4	1887	Somerset County, Md	Crisfield, Md.
126519		Sch.	Coronet	12	5	53.2	15.1	3.4	2	1888	Fishing Island, Md.	Baltimore, Md.
126516		Sch. y.	Coronilla	23	22	45.6	15.6	5.6	1	1881	Bath, Me.	Boston, Mass.
126268		Sch.	Corisca	61	58	77.2	23.2	5.1	3	1874	St. Michaels, Md.	Baltimore, Md.
126964		Sch.	Corisca	5	5	29.2	11.7	2.8	1	1889	Chokoloskee, Fla.	Key West, Fla.
126549		Sch.	Cosatinporte.	5	5	30.7	10.9	2.7	1	1889	Corpus Christi, Tex.	Port Lavaca, Tex.
5234		Sch.	Cosmopolitan	41	20	59.9	17.7	7.2	12	1866	St. George, Me.	Boston, Mass.
127648	K. T. C. M.	Slp. y.	Cossack	16	14	43.9	12.1	7.2	2	1902	Boston, Mass.	Boston, N. Y.
126782	K. J. T. Q.	Sch.	*Cottonfield	459	381	148.6	34.1	11.2	7	1891	Bath, Me.	Mobile, Ala.
201106		Slp.	Country Girl	8	8	31.8	14.0	3.8	1	1903	La Porte, Tex.	Galveston, Tex.
211433	L. D. C. G.	Sch.	Courtney C. Houck	1,027	1,357	218.9	42.7	24.6	9	1913	Bath, Me.	Bath, Me.
127870		Sch.	Covina	83	74	77.0	23.0	5.8	3	1902	San Francisco, Cal.	San Francisco, Cal.
203572		Slp.	Cozy	12	9	45.7	14.0	3.3	4	1892	Sanford, Va.	Cape Charles, Va.
126553		Slp.	Crazy Boy	23	23	45.7	14.0	3.3	4	1889	Fishers Landing, N. Y.	Cape Vincent, N. Y.
126169	K. B. W. D.	Sch.	Crescent	465	400	156.8	34.8	12.4	5	1883	New London, Conn.	Clouster, Mass.
126375		Slp.	Crescent	12	11	32.0	13.9	3.9	1	1886	Brooklyn, N. Y.	Patchogue, N. Y.
200689	K. S. V. D.	Sch.	Crescent	1,443	1,334	246.4	44.0	19.0	13	1904	Fairhaven, Cal.	San Francisco, Cal.
201435		Slp.	Creston W. Ford	6	6	38.0	14.0	3.3	4	1904	Fairmount, Md.	Crisfield, Md.
127180		Sch.	Crete	2,083	1,910	288.6	44.6	19.1	7	1897	West Bay City, Mich.	Port Huron, Mich.
5532		Slp.	Crocket	8	5	35.5	12.4	3.1	2	1868	Baltimore, Md.	Wilmington, Del.
126765		Slp.	Crocket	10	9	29.0	10.5	6.2	2	1881	Boston, Mass.	Boston, Mass.
205782		Sch.	Criolla	9	9	38.8	13.3	4.0	3	1908	Mayaguez, P. R.	San Juan, P. R.
127237		Sch.	Cristine	15	15	35.3	14.3	5.2	1	1898	Port Blakeley, Wash.	Juneau, Alaska.
127523		Sch.	Crockett	62	58	65.0	24.2	5.3	2	1901	San Francisco, Cal.	San Francisco, Cal.
126176		Slp.	Crooby	6	6	28.4	11.0	4.9	0	1873	Seltuato, Mass.	Boston, Mass.
127128		Cat.	Crusader	7	6	25.0	11.6	3.5	1	1896	Osterville, Mass.	Vineyard Haven, Mass.
127740	K. S. H. W.	Sch. y.	Crusader II	66	66	83.1	20.1	8.9	10	1903	New York, N. Y.	New London, Conn.
4801		Slp.	Crystal Palace	16	15	43.3	15.0	4.4	1	1833	Patchogue, N. Y.	New Haven, Conn.
127224		Sch.	Crystal Wave	32	32	52.5	16.8	6.2	2	1898	Wilmington Island, Ga.	Savannah, Ga.
127684		Sch.	Cuba	44	44	72.5	19.6	8.6	7	1902	Essex, Mass.	Galveston, Tex.
127486		Sch.	Cuevas	11	7	30.0	16.3	2.9	3	1900	Biloxi, Miss.	Gulfport, Miss.
202283		Sch.	Culebra	70	35	77.1	21.1	9.7	8	1911	Pensacola, Fla.	Pensacola, Fla.
201673	K. T. P. H.	Sch.	Cumru	1,780	1,672	256.0	43.0	20.0	6	1905	Noank, Conn.	Philadelphia, Pa.
5489		Sch.	Curlew	13	12	39.9	13.0	3.9	1	1868	Bath, Me.	New Haven, Conn.
126170		Sch.	Curlew	32	26	66.0	19.6	5.5	2	1883	Pocomoke City, Md.	Crisfield, Md.
210610		Slp.	Curry	7	7	30.5	11.3	4.2	1	1912	Key West, Fla.	Key West, Fla.
126030		Sch.	Cyril	19	18	54.1	15.6	4.5	1	1882	St. Michaels, Md.	Crisfield, Md.
127689	K. R. S. D.	Sch. y.	Cygnat	29	26	58.1	15.0	7.7	5	1902	Boston, Mass.	New York, N. Y.
127511		Slp.	Cynthia	11	8	33.8	14.8	3.8	1	1901	Buzzard Island, Ga.	Savannah, Ga.
126530		Sch.	Cynthia Jane	14	11	43.9	15.6	3.5	1	1888	St. Andrews Bay, Fla.	Pensacola, Fla.
126424		Slp.	Cyrus F. Poll	15	15	38.0	15.8	4.1	1	1875	City Island, N. Y.	New Haven, Conn.
D.												
6921		Sch.	D. Hebert	17	16	50.0	17.0	3.8	2	1876	Biloxi, Miss.	Brashear, La.
6222		Sch.	D. P.	82	78	81.0	23.0	7.2	3	1849	Belfast, Me.	Machias, Me.
6542		Slp.	D. A. Newings	8	8	34.9	12.9	3.5	2	1856	New York, N. Y.	Norfolk, Va.
6843		Sch.	D. A. Wells	56	63	62.0	18.3	6.6	2	1874	Sack Bay, Mich.	Grand Haven, Mich.
157650		Sch.	D. B. Wade	9	9	43.0	12.0	2.7	1	1902	Morehead City, N. C.	Beaufort, N. C.
6801		Sch.	D. C. Adams	29	19	56.5	18.2	5.5	3	1873	Mauricetown, N. J.	Newport News, Va.
157046		Sch.	D. F. Collier	5	5	46.4	10.9	2.8	2	1876	Crisfield, Md.	Baltimore, Md.
157285	K. H. R. J.	Sch.	D. H. Rivers	1,072	963	190.8	38.7	19.1	8	1890	Thomaston, Me.	Thomaston, Me.
157296	K. H. R. N.	Sch.	D. J. Sawyer	343	288	136.8	32.4	10.8	7	1890	Jonesport, Me.	San Juan, P. R.
6861		Sch.	D. J. Wheaton	481	35	63.5	19.8	6.0	2	1875	Swansgut, Va.	Cape Charles, Va.
6732		Sch.	D. K. Clint	729	692	168.6	32.0	18.8	6	1872	East Saginaw, Mich.	Toledo, Ohio.
35311		*Sch.	D. L. Filer	357	339	156.6	30.0	10.0	6	1871	Manistee, Mich.	Chicago, Ill.
6924		Sch.	D. P. Mulford	30	24	54.0	18.3	4.4	3	1876	Bridgeton, N. J.	Alexandria, Va.
157317		Slp.	D. W. White	6	6	38.4	12.3	3.2	2	1898	Deals Island, Md.	Crisfield, Md.
157101		Sch.	D. Neer Taylor	24	16	55.1	15.8	4.3	2	1883	Messongo, Va.	Do.
6174		Sch.	Dacotah	57	54	67.0	19.0	6.2	2	1858	Essex, Mass.	Boston, Mass.
6752	J. M. H. Q.	Bg.	Daisy (whaling)	439	383	123.0	31.6	17.1	13	1872	Brook Haven, N. Y.	New Bedford, Mass.
157016		Slp.	Daisy	7	6	30.0	11.4	3.9	2	1881	Greenport, N. Y.	Sag Harbor, N. Y.
157176		Slp.	Daisy	5	5	26.6	11.3	2.8	1	1896	Matagorda, Tex.	Port Lavaca, Tex.
200257		Sch.	Daisy	8	8	35.0	12.8	3.8	0	1903	Cedar Bayou, Tex.	Galveston, Tex.
157317	K. J. S. G.	Sch.	Daisy Farlin	460	384	151.6	34.2	11.3	7	1891	Bath, Me.	Bath, Me.
157081	J. W. N. P.	Bkn.	Daisy Read	468	364	136.3	33.1	13.0	8	1882	Harrington, Me.	New York, N. Y.
157252		Sch.	Daisy S	5	5	28.1	11.0	3.0	2	1888	Bay Point, Fla.	Apalachicola, Fla.

* Formerly schooner-yacht Colonia.

* Formerly
b German bark J. C. Pfleger.
c bark J. C. Pfleger.

* Formerly schooner Collins W. Walton.

MERCHANT SAILING VESSELS OF THE UNITED STATES—Continued.

Official No.	Signal letters.	Rig.	Name of vessel.	Gross tonnage.	Net tonnage.	Length.	Breadth.	Depth.	Crew.	When built.	Where built.	Home port (where permanent document issues).
						Feet.	Feet.	Feet.				
157247		Sch.	Datsy Woods.....	26	24	60.0	20.0	3.7	2	1889	Bayou Terrebonne, La.	Gulfport, Miss.
157254		Slp.	Datsy M. Tall.....	10	9	42.2	15.3	3.3	2	1889	Madison, Md.	Baltimore, Md.
201522		Sch.	Dakotah.....	22	11	53.1	20.0	3.5	5	1904	Biloxi, Miss.	New Orleans, La.
202745		Sch.	Dale.....	11	11	45.2	13.0	4.5	1	1905	Atlantic, N. C.	Beaufort, N. C.
53274	L. B. Q. C.	*Sch.	DALLAS.....	1,148	1,148	264.0	30.0	22.0	9	1892	Supertor, Wis.	Port Arthur, Tex.
210441		Slp.	Dama.....	11	11	40.0	13.6	4.4	2	1912	Mayaguez, P. R.	San Juan, P. R.
157673		*Sch.	Damascus.....	19	12	49.0	16.9	3.1	4	1902	Biloxi, Miss.	Gulfport, Miss.
157283	K. I. N. W.	Sch.	Damietta and Joanna.....	330	273	132.5	31.8	10.6	4	1890	Yarmouth, Me.	Portland, Me.
157323		Sch.	Dan.....	22	21	55.5	17.0	4.7	2	1891	St. Michaels, Md.	Baltimore, Md.
157008		*Sch.	Daniel.....	60	48	64.0	21.5	4.5	3	1901	Alexandria, Va.	Alexandria, Va.
201284	K. T. H. J.	Sch.	Daniel Bailey.....	281	234	134.2	29.6	9.2	4	1904	Noank, Conn.	New York, N. Y.
157646		Slp.	Daniel Cressle.....	15	10	45.6	17.5	3.9	1	1901	Belhaven, N. C.	Newbern, N. C.
10834	J. C. D. T.	Sch.	Daniel McLoud.....	295	253	117.0	31.0	9.0	5	1807	Port Jefferson, N. Y.	Rockland, Me.
157026		Sch.	Daniel Sharp.....	20	13	46.3	16.5	4.4	4	1881	Bridgeton, N. J.	Philadelphia, Pa.
6565		Sch.	Daniel Tompkins.....	79	75	80.5	25.5	5.5	3	1807	Stonypoint, N. Y.	Perth Amboy, N. J.
6306		Sch.	Daniel Webster.....	24	22	42.9	17.9	4.5	1	1807	Bath, Me.	Machias, Me.
157200		Slp.	Daniel H. Mayne.....	6	6	33.3	13.2	3.3	5	1837	Cambridge, Md.	Crisfield, Md.
6504		Sch.	Daniel J. Ballard.....	18	8	40.0	17.0	5.8	3	1896	Do.	Alexandria, Va.
157597		Sch.	Daniel M. Bateman.....	16	10	44.4	16.2	4.4	4	1901	Leesburg, N. J.	Philadelphia, Pa.
6586		Sch.	Daniel W. Jones.....	27	26	49.8	16.0	5.0	2	1855	Somerset County, Md.	Tappahannock, Va.
157045		Sch.	Daniel W. Jones.....	14	13	58.2	14.5	3.6	4	1881	Crisfield, Md.	Crisfield, Md.
6303		Slp.	Daniel W. Teller.....	7	68	65.5	25.5	7.0	2	1859	Greenpoint, N. Y.	New York, N. Y.
157031		Slp.	Danville.....	71	7	38.1	13.7	2.9	4	1901	Hudson, Md.	Baltimore, Md.
203688		Ywl.	Darling.....	20	19	41.4	18.2	3.4	1	1906	Port Orange, Fla.	St. Augustine, Fla.
157230		Slp.	Dart.....	11	0	38.2	14.6	3.0	3	1888	Goshen, N. J.	Philadelphia, Pa.
6812		Slp.	Dauntless.....	29	28	53.0	17.8	3.8	2	1874	Georgetown, Me.	Boston, Mass.
157074		Sch.	Dauntless.....	7	7	31.7	12.6	4.5	1	1870	Newport, R. I.	Newport, R. I.
157334		Slp.	Dauntless.....	69	69	65.5	26.0	6.1	1	1882	Brooklyn, N. Y.	New York, N. Y.
157472		Slp.	Dauntless.....	50	8	44.7	12.0	2.8	1	1891	Cape Banks, N. C.	Beaufort, N. C.
157523	K. N. R. O.	Sch.	Dauntless.....	548	33	77.8	20.8	4.4	2	1896	Wallville, Md.	Annapolis, Md.
201367		Sch.	Dauntless.....	15	478	102.2	37.3	13.2	8	1896	Hoquiam, Wash.	San Francisco, Cal.
140530	J. W. C. P.	Sch.	David Blair.....	665	632	151.8	35.8	15.9	7	1904	Biloxi, Miss.	Gulfport, Miss.
157341		Sch. y.	David Dixon.....	25	24	41.6	15.4	4.8	0	1892	Detroit, Mich.	Philadelphia, Pa.
157627		Sch.	David Goldstrom.....	21	20	62.2	17.9	5.1	2	1901	Ortolo, Mich.	Detroit, Mich.
157128		Sch.	David Wallace.....	103	1,075	216.8	36.4	17.8	3	1884	Cleveland, Ohio.	Crisfield, Md.
157079		Sch.	David R. Luke.....	24	15	50.6	17.4	4.6	5	1882	Cleveland, Ohio.	New York, N. Y.
157407		Sch.	Dawn.....	5	5	26.0	8.0	6.2	2	1895	Middleton, N. J.	Philadelphia, Pa.
6449		Sch.	Dawning Light.....	23	18	78.6	17.3	4.9	5	1881	Middleburg, Fla.	Jacksonville, Fla.
6012		Slp.	Day.....	5	5	30.3	12.5	3.0	2	1872	Bayport, N. J.	Philadelphia, Pa.
157084	J. W. P. H.	Sch.	Daylight.....	660	571	157.2	35.4	15.9	7	1882	Belfast, N. Y.	Greenport, N. Y.
35372		Sch.	Dayton.....	462	439	184.2	30.0	9.8	6	1871	Marine City, Mich.	New York, N. Y.
204658	K. W. J. M.	Sch.	Dean E. Brown.....	719	621	182.7	38.0	13.7	8	1907	Rockland, Me.	Port Huron, Mich.
157438		Sch.	Defender.....	10	9	46.0	12.8	3.2	2	1895	Tampa, Fla.	New Haven, Conn.
157457	K. M. T. L.	Sch.	Defender.....	448	382	156.0	36.0	11.2	7	1896	Fairhaven, Cal.	San Francisco, Cal.
157469		Sch.	Defender.....	12	8	37.0	15.3	3.5	2	1896	River Landing, N. C.	Elizabeth City, N. C.
157676		Sch.	Defender.....	10	10	44.0	12.6	3.0	1	1902	Smyrna, N. C.	Beaufort, N. C.
201039		Slp.	Defender.....	9	7	33.0	11.4	5.6	2	1905	Cushing, Me.	Vinalhaven, Me.
157114		Sch.	Defiance.....	9	9	38.5	12.0	3.3	1	1883	Smyrna, N. C.	Newbern, N. C.
157467		Sch.	Defiance.....	7	6	29.5	12.4	3.8	3	1896	Key West, Fla.	Key West, Fla.
157487	K. N. D. R.	Sch.	Defiance.....	604	526	179.8	37.7	13.7	7	1897	Hoquiam, Wash.	San Francisco, Cal.
205643		Slp.	Defiance.....	7	7	40.0	12.6	2.6	2	1908	Fairbank, Md.	Annapolis, Md.
212195	L. D. K. W.	Slp. y.	Defiance.....	87	87	91.8	22.5	10.3	35	1914	Bath, Me.	New York, N. Y.
207064	L. B. H. S.	*Sch.	DELAWANNA.....	1,290	1,290	207.3	34.6	20.5	3	1909	Camden, N. J.	Do.
6352		Sch.	Delaware.....	19	16	48.8	15.2	5.0	5	1896	Philadelphia, Pa.	Philadelphia, Pa.
6492		Sch.	Delaware.....	524	487	173.6	30.4	13.0	6	1868	Detroit, Mich.	Port Huron, Mich.
200428	K. S. R. L.	Sch.	DELAWARE SUN.....	3,708	3,470	316.0	48.0	28.9	15	1913	Quincy, Mass.	Philadelphia, Pa.
157080		Sch.	Delight.....	7	7	41.2	11.9	3.9	2	1882	Queen Anna County, Md.	Baltimore, Md.
157575		Slp.	Della Fox.....	7	5	31.4	12.8	3.5	1	1900	Sullivan Island, S. C.	Charleston, S. C.
157555		Slp.	Della Griffin.....	5	5	37.5	12.8	3.0	4	1899	Holland Island, Md.	Crisfield, Md.
157223		Sch.	Della Townsend.....	12	7	52.0	14.5	3.8	4	1888	Ortolo, Md.	Do.
157156		Sch.	Dellie.....	26	25	52.4	16.4	5.0	3	1885	Key West, Fla.	Tampa, Fla.
157672		Lgr.	Delnacja.....	7	5	33.6	12.5	3.5	1	1902	Wax Bayou, La.	Brashear, La.
201368		Slp.	Delna W.....	6	6	39.8	13.3	2.8	4	1904	Ortolo, Md.	Crisfield, Md.
210848		Sch.	Delphine Cabral.....	119	77	101.6	23.0	11.5	10	1912	Essex, Mass.	Provincetown, Mass.
157276		Sch.	Delta.....	269	266	134.0	28.9	10.3	6	1890	Algonac, Mich.	Chicago, Ill.
201130	K. T. G. C.	*Sch.	Dendron.....	592	559	198.0	30.1	11.8	5	1904	Elkton, Md.	Baltimore, Md.
157195		Sch.	Denver.....	33	31	62.0	16.2	5.3	2	1887	Sacketts Harbor, N. Y.	Cape Vincent, N. Y.
201990		Sch.	Dependen.....	51	51	58.8	21.5	5.9	4	1905	Holly, Fla.	Key West, Fla.
157136		Sch.	Depré Bros.....	19	11	51.4	18.0	3.9	2	1884	Madisonville, La.	New Orleans, La.
202993	K. V. H. D.	Sch. y.	Dervish.....	49	43	65.6	18.0	10.4	6	1906	Boston, Mass.	New York, N. Y.
157606		Sch.	Descada.....	37	35	56.9	15.8	5.9	4	1879	Vega Baja, P. R.	San Juan, P. R.
210691		Sch.	Desegano.....	26	26	64.3	17.3	7.2	4	1912	Boqueron, P. R.	Do.
6898		Slp.	Desire.....	7	7	30.6	12.5	3.9	2	1876	Groton, Conn.	New York, N. Y.
203520		Sch.	De Soto.....	37	27	59.0	20.8	4.9	6	1906	Bay St. Louis, Miss.	Gulfport, Miss.
157361		Slp.	Despatch.....	10	10	30.0	14.0	4.5	1	1892	San Francisco, Cal.	San Francisco, Cal.

‡ Formerly schooner-George H. Mills.
 † Formerly schooner Lucinda G. Potter.
 § Formerly schooner William L. Douglas.

‡ Formerly Spanish schooner Descada.
 † Composite.

MERCHANT SAILING VESSELS OF THE UNITED STATES—Continued.

Official No.	Signal letters.	Rig.	Name of vessel.	Gross tonnage.	Net tonnage.	Length.			Breadth.	Depth.	Crew.	When built.	Where built.	Home port (where permanent document issues).
						Feet.	Feet.	Feet.						
211920	L. D. J. II.	*Sch.	DETROIT.....	1,166	1,101	231.1	37.0	19.8	3	1893	Baltimore, Md.	New York, N. Y.		
200691		Slp.	Detrust.....	6	5	30.0	13.4	3.0	2	1904	Bluffton, S. C.	Beaufort, S. C.		
157431	K. M. J. D.	*Sch.	Devon.....	724	667	174.0	35.3	14.3	2	1895	Bath, Me.	Perth Amboy, N. J.		
187684		Slp.	Dew Drop.....	8	7	40.6	12.7	3.3	1	1902	Chesconnessex, Va.	Capo Charles, Va.		
157511		Cat.	Dewey.....	6	6	28.2	11.9	3.0	1	1898	Harwich Port, Mass.	Marblehead, Mass.		
187620		Slp.	Dewey.....	6	6	42.8	13.7	2.8	3	1898	Deals Island, Md.	Crisfield, Md.		
6302		Slp.	De Witt.....	35	33	49.6	19.0	6.5	1	1850	Brooklyn, N. Y.	New York, N. Y.		
8711		Sch.	Dexter.....	51	51	75.2	22.8	5.4	3	1871	Greensboro, Md.	Beaufort, N. C.		
187358		Sch.	Diadem.....	9	9	47.3	12.0	3.1	3	1892	North River, N. C.	Crisfield, Md.		
200669		Slp.	Diamond.....	6	5	30.0	31.0	3.2	2	1898	Goshen, N. J.	Bridgeton, N. J.		
157574	K. P. W. H.	Bk.	^a Diamond Head.....	1,012	932	194.2	33.0	20.2	4	1866	London, England.	San Francisco, Cal.		
157345		Sch.	Dickie Bird.....	6	5	41.5	11.5	2.8	1	1892	Morehead City, N. C.	Beaufort, N. C.		
157138		Slp.	Dictator.....	9	8	35.9	13.4	3.7	1	1884	Charleston, S. C.	Charleston, S. C.		
157493		Sch.	Dido.....	5	5	28.0	10.3	4.0	1	1894	Marco, Fla.	Key West, Fla.		
157590		Slp.	Digby.....	7	7	32.8	10.7	2.3	3	1900	Beaufort, S. C.	Beaufort, S. C.		
157444	K. M. R. N.	*Slp.	Dighton.....	282	252	142.4	31.3	8.1	2	1896	Bath, Me.	Fall River, Mass.		
6538		Sch.	Dime.....	7	7	39.8	10.5	2.8	1	1898	Straits, N. C.	Newbern, N. C.		
157036		Cat.	Dionis.....	6	5	28.7	11.8	4.0	1	1881	Hyanis, Mass.	Yueyard Haven, Mass.		
202907		Sch.	Director.....	27	10	48.2	16.6	7.2	5	1903	East Boothbay, Me.	Portland, Me.		
157395	K. L. V. C.	Slp.	Dirtigo.....	3,004	2,845	312.0	45.1	25.6	28	1894	Bath, Me.	Bath, Me.		
157196		Slp.	Diver.....	144	137	89.0	28.2	7.5	1	1886	Noank, Conn.	New London, Conn.		
157018		Sch.	Dixie.....	17	16	48.4	15.3	6.5	0	1880	Beverly, Mass.	Gloicester, Mass.		
157665		Slp.	Dixie.....	12	12	50.0	13.0	3.0	1	1898	Champlain, N. Y.	Plattsburg, N. Y.		
157463		Sch.	Dola May.....	8	6	46.8	11.5	3.1	4	1896	Monie, Md.	Baltimore, Md.		
157882		Sch.	Dola.....	12	9	37.8	13.0	4.2	1	1897	Brunswick, Ga.	Savannah, Ga.		
6881		Sch.	Dolly Maria.....	9	7	49.6	12.1	3.0	4	1875	Somerset County, Md.	Crisfield, Md.		
157845		Sch.	Dolores.....	33	31	61.6	16.4	6.0	5	1871	Arcibo, P. R.	San Juan, P. R.		
157660		Sch.	Dolores.....	18	12	51.2	17.2	3.8	2	1902	New Orleans, La.	New Orleans, La.		
157033		Sch.	Dolphin.....	7	7	34.0	11.6	4.2	2	1881	Millbridge, Me.	Stonington, Me.		
157079		Sch.	Dolphin.....	19	18	55.0	15.0	3.3	1	1882	Red Bluff, Tex.	Galveston, Tex.		
157258		Sch.	Dolphin.....	7	6	43.5	10.5	3.0	3	1889	Annapessex, Md.	Tappahannock, Va.		
157643		Slp.	Dolphin.....	9	9	29.3	13.2	2.7	1	1900	Port Orange, Fla.	St. Augustine, Fla.		
200914		Slp.	Dolphin.....	12	8	36.4	15.2	2.9	1	1904	Montgomery, Ga.	Beaufort, S. C.		
206700		Slp.	Dominga.....	5	5	27.8	9.3	4.3	2	1908	Fajardo, P. R.	San Juan, P. R.		
206817		Slp.	Dona.....	6	5	44.4	11.4	2.6	1	10.6	Lawsonia, Md.	Tappahannock, Va.		
157563		Slp.	Donald H. Warner.....	9	5	43.0	14.7	3.0	1	1900	Belhaven, N. C.	Edenton, N. C.		
6094		Sch.	Donaldson.....	420	399	155.8	31.0	12.5	5	1867	Buffalo, N. Y.	Cleveland, Ohio		
157533	K. N. V. B.	Sch.	Donna Christina.....	174	165	115.0	29.3	8.6	5	1899	Tampa, Fla.	Pensacola, Fla.		
206232		Slp.	Donna Forester.....	24	18	55.0	18.3	6.2	5	1911	Oriole, Md.	Baltimore, Md.		
157290	K. J. C. R.	Sch.	Donna T. Briggs.....	204	158	111.2	29.3	8.6	4	1891	Mystic, Conn.	Stonington, Conn.		
157106		Sch.	Donzella.....	8	7	49.4	12.2	3.5	4	1883	Somerset County, Md.	Bridgeton, N. J.		
6818		Sch.	Dora.....	42	40	57.0	21.6	6.1	1	1874	San Francisco, Cal.	San Francisco, Cal.		
157134		Sch.	Dora.....	44	42	59.5	23.3	4.8	2	1884	do.	do.		
157137		Sch.	Dora.....	17	16	58.4	15.8	4.4	2	1884	Annapolis, Md.	Annapolis, Md.		
157468	K. M. Q. B.	*Sch.	Dora.....	825	745	184.7	35.1	16.5	3	1896	Bath, Me.	Boston, Mass.		
157561		Sch.	Dora.....	14	11	52.0	16.5	4.0	2	1899	Belhaven, N. C.	Richmond, Va.		
157125	K. C. M. J.	Sch.	Dora Allison.....	339	275	134.5	33.7	10.1	6	1884	Tottenville, N. Y.	Mohile, Ala.		
206898		*Slp.	Dora C.....	6	6	31.8	12.5	2.3	2	1907	Seadrift, Tex.	Port Lavaca, Tex.		
6161		Slp.	Dora Dean.....	16	15	40.0	16.8	3.0	2	1883	Norwalk, Conn.	Bridgeton, Conn.		
157466		Slp.	Dora Hall.....	7	5	39.0	13.3	3.1	4	1896	Fairmount, Md.	Crisfield, Md.		
157449		Cat.	Dora E. Hunt.....	6	6	25.7	12.3	3.8	0	1893	Newport, R. I.	Newport, R. I.		
157059		Sch.	Dorchester.....	56	40	80.0	24.0	5.6	3	1882	Madison, Md.	Cape Charles, Va.		
6373	H. F. L. N.	*Sch.	Doris.....	728	719	222.0	36.2	16.0	3	1864	New York, N. Y.	New York, N. Y.		
157441		Sch.	Doris.....	26	15	51.4	18.3	5.3	6	1896	Bridgeton, N. J.	Philadelphia, Pa.		
157690	K. S. J. C.	Sch.	Doris.....	382	310	142.4	35.2	10.0	6	1903	Phippsburg, Me.	Gulfport, Miss.		
201963	K. T. V. B.	Slp. y.	Doris.....	41	28	61.2	15.1	10.0	3	1905	Bristol, R. I.	Hosion, Mass.		
157492		Sch.	Dorkesle Emily.....	12	9	44.4	14.9	3.7	2	1897	Blox, Miss.	Gulfport, Miss.		
157482		Sch.	Dorothy.....	38	38	60.2	17.2	7.6	7	1897	Essex, Mass.	Galveston, Tex.		
200833		Sch.	Dorothy.....	70	44	79.0	21.3	8.0	9	1904	do.	Pensacola, Fla.		
202501		Slp.	Dorothy.....	10	8	47.6	15.7	3.6	6	1905	Deals Island, Md.	Crisfield, Md.		
201228	K. T. G. V.	Sch.	Dorothy Bella.....	458	447	163.8	36.0	12.0	7	1904	Leesburg, N. J.	Philadelphia, Pa.		
205481		Cat.	Dorothy C.....	5	5	27.0	11.7	2.8	0	1908	Port Republic, N. J.	Tuckerton, N. J.		
210401		Sch.	Dorothy Hilzheim.....	16	11	50.0	17.4	3.8	5	1912	Blox, Miss.	Gulfport, Miss.		
157695	K. S. L. V.	Sch.	Dorothy Palmer.....	872	2,315	294.6	46.2	22.8	12	1903	Waldoboro, Me.	Boston, Mass.		
201637	K. T. N. R.	Sch.	Dorothy B. Barrett.....	2,068	1,799	259.5	45.4	25.1	10	1904	Bath, Me.	Bath, Me.		
157614		Slp.	^a Dos Hermanos.....	20	18	46.6	13.9	5.0	3	1889	St. Thomas, D. W. I.	San Juan, P. R.		
6367		Sch.	Dove.....	16	9	44.6	15.0	4.2	2	1856	Hunting Creek, Va.	Alexandria, Va.		
6906		Slp.	Dove.....	7	7	30.8	12.8	3.4	1	1876	Bayridge, N. Y.	New York, N. Y.		
157407	K. M. G. F.	*Sch.	Draper.....	855	823	192.3	34.7	16.0	3	1894	Noank, Conn.	Philadelphia, Pa.		
6425		Sch.	Dreadnaught.....	40	38	60.0	23.0	4.3	1	1866	San Francisco, Cal.	San Francisco, Cal.		
6909		Sch.	Dreadnaught.....	6	5	45.5	10.2	2.0	3	1880	Nanticoke, Md.	Baltimore, Md.		
211942		Sch.	Dreadnaught.....	20	15	49.5	18.8	5.4	3	1914	Bluffton, S. C.	Savannah, Ga.		
157392		Sch.	Drummer.....	22	21	41.4	14.5	4.3	3	1893	New Berlin, Fla.	Key West, Fla.		
157423		Slp.	Drusilla.....	8	7	44.8	9.5	3.9	0	1892	Bristol, R. I.	Stonington, Conn.		
206796		Sch.	Duchess.....	26	26	56.0	16.3	3.6	3	1909	Tarpon Springs, Fla.	Jacksonville, Fla.		
201315		Slp.	Duncan.....	6	5	32.3	11.5	3.0	1	1904	Collington, N. C.	Manteo, N. C.		
157624	K. N. R. D.	*Sch.	Dunlo.....	840	739	183.9	35.3	16.1	2	1898	Bath, Me.	Fall River, Mass.		

¹ Formerly U. S. St. s. Detroit.^a Formerly a British bark Gainsborough.
^b Hawaiian bark Diamond Head.^{*} Formerly Spanish schooner Dolores.
^{*} Formerly Spanish sloop Dos Hermanos.

MERCHANT SAILING VESSELS OF THE UNITED STATES—Continued.

Official No.	Signal letters.	Rig.	Name of vessel.	Gross tonnage.	Net tonnage.	Length.	Breadth.	Depth.	Crew.	When built.	Where built.	Home port (where permanent document issued).
						Feet.	Feet.	Feet.				
202341		*Sch.	Dunmore	581	538	167.8	30.2	13.0	3	1905	Solomons, Md.	New York, N. Y.
187527		Slp.	Dunnoek	7	7	41.8	14.9	3.0	2	1898	Hoopers Island, Md.	Annapolis, Md.
210255	L. C. M. H.	Sch.	Dustin G. Cressy	862	726	182.3	38.2	15.0	7	1912	Bath, Me.	Bath, Me.
157456		Sch.	Duxbury	37	30	61.5	19.0	5.1	3	1896	Benicia, Cal.	Port Angelus, Wash.
R.												
8275		Sch.	E. Blessy	31	21	61.6	21.3	4.6	3	1866	Fish River, Ala.	New Orleans, La.
135190		Sch.	E. Charley	10	8	40.5	12.8	3.7	1	1876	Hunting Quarter, N. C.	Newbern, N. C.
135530		Sch.	E. Wheeler	11	7	38.5	13.0	3.1	1	1881	Plney Point, N. C.	Do.
135534		Sch.	E. A. Cranmer	17	17	44.6	17.3	5.2	6	1881	Greenbank, N. J.	Philadelphia, Pa.
136295		Sch.	E. A. Whitmore	38	30	55.1	18.5	5.4	1	1892	Millbridge, Md.	Machias, Me.
136954	K. R. J. D.	Sch.	E. B. Jackson	682	615	182.7	38.5	14.6	9	1901	Aberdeen, Wash.	San Francisco, Cal.
136686		Sch.	E. B. Shull	9	5	42.0	12.5	3.2	1	1898	Beaufort, N. C.	Newbern, N. C.
135516	J. V. K. Q.	*Sch.	E. B. Sutton	1,800	1,671	227.8	41.8	17.4	4	1881	Bath, Me.	Perth Amboy, N. J.
207902		Slp.	E. C. Collier	19	14	52.0	17.9	4.3	6	1910	Deals Island, Md.	Crisfield, Md.
135552		Sch.	E. C. Hussey	81	41	82.0	22.0	9.4	15	1896	Essex, Mass.	Salem, Mass.
135149		Sch.	E. C. Knight	71	68	85.2	20.5	8.6	4	1875	Brooklyn, N. Y.	Brunswick, Ga.
136814		Slp.	E. C. Lilly	9	6	44.6	14.8	3.0	4	1900	Marsh Market, Va.	Crisfield, Md.
136619		Sch.	E. F. Anderson	12	9	34.0	14.7	3.7	2	1897	Allmondeville, Va.	Richmond, Va.
8452		Sch.	E. F. Mead	40	38	62.0	21.8	4.7	2	1868	Nyack, N. Y.	Perth Amboy, N. J.
136714		Sch.	E. H. Taylor	63	45	74.0	22.5	6.0	3	1898	Pocomoke City, Md.	Baltimore, Md.
200654		Sch.	E. L. Lay	35	25	54.6	22.9	4.0	1	1904	Portland, Fla.	Pensacola, Fla.
208213		Slp.	E. L. Lowe	5	5	28.5	11.2	3.5	2	1910	Key West, Fla.	Key West, Fla.
136711		Slp.	E. M. Hubbard	8	8	41.0	13.5	2.9	2	1898	Hudson, Md.	Baltimore, Md.
135728		Sch.	E. M. Skinner	76	72	84.7	24.0	6.2	4	1883	Churchcreek, Md.	Do.
136235		Sch.	E. M. Tilley	15	14	53.0	17.5	3.7	3	1891	Washington, N. C.	Newport News, Va.
135451		Cat.	E. O. Matthews	6	6	28.8	12.1	4.4	2	1880	Newport, R. I.	Newport, R. I.
135539		Sch.	E. P. Evans	36	34	62.5	20.2	5.6	3	1881	Pungoteague, Va.	Tappahannock, Va.
135294		Slp.	E. R. Tilton	6	5	27.0	11.8	3.0	1	1875	Bluepoint, N. Y.	New York, N. Y.
136708		Slp.	E. S. Crosswell	10	10	41.7	14.8	3.8	5	1898	Fairmount, Md.	Crisfield, Md.
135617		Sch.	E. S. Johnson	90	71	88.5	24.0	7.3	5	1882	Baltimore, Md.	Newport News, Va.
8769		Sch.	E. S. Wilson	24	23	50.0	16.7	5.2	1	1871	Millbridge, Md.	Castine, Me.
136010		Sch.	E. S. Wilson	44	42	69.4	20.8	6.0	4	1888	Madison, Md.	Baltimore, Md.
136066		Sch.	E. T. Hamor	52	50	63.8	21.8	5.9	2	1889	Eden, Me.	Ellsworth, Me.
8938		Sch.	E. T. Judd	389	369	149.5	29.6	11.4	6	1872	Bay City, Mich.	Toledo, Ohio.
136986		Sch.	E. T. Mace	7	7	46.0	11.5	3.0	2	1889	Dorchester County, Md.	Annapolis, Md.
136707		Slp.	E. T. Riggins	6	6	38.0	13.5	2.8	1	1898	Crisfield, Md.	Cape Charles, Va.
135353		Sch.	E. V. Capitola	17	16	46.0	16.7	4.4	2	1878	do.	Newport News, Va.
135776		Slp.	F. W. Stateman	7	6	29.3	11.0	3.4	1	1884	Jersey City, N. J.	Philadelphia, Pa.
135924		Sch.	E. W. Tunnell	63	60	76.3	20.5	8.6	7	1887	Brooklyn, N. Y.	Key West, Fla.
200413	K. S. R. F.	Sch.	F. Marie Brown	456	378	152.9	35.6	11.5	6	1903	Thomaston, Me.	Rockland, Me.
201543	K. T. M. H.	Sch.	F. Starr Jones	916	788	185.8	33.1	19.7	7	1904	do.	Do.
136017		Sch.	F. Vannah Smith	10	9	53.5	14.0	3.7	1	1888	Somerset County, Md.	Newport News, Va.
8024		Sch.	F. and S. Mayhew	37	35	69.9	19.5	5.5	6	1866	Leesburg, N. J.	Baltimore, Md.
135293	J. S. K. B.	Sch.	Eagle	102	97	83.4	26.5	6.3	3	1877	Steuben, Me.	Bangor, Me.
135560		Slp.	Eagle	10	9	37.0	13.6	3.6	1	1882	Woodsburg, N. Y.	New York, N. Y.
136788		Slp.	Eagle	7	6	29.5	14.2	3.7	1	1897	Hartford, Conn.	New Haven, Conn.
136934		Sch.	Eagle	9	9	43.2	11.7	2.2	2	1901	Morehead City, N. C.	Wilmington, N. C.
137021		Sch.	Eagle	14	14	37.5	12.6	3.5	1	1902	Friday Harbor, Wash.	Port Townsend, Wash.
136798		Slp.	Eaglet	12	12	38.1	15.0	4.2	1	1900	New Haven, Conn.	Bridgeport, Conn.
136680	K. N. J. S.	*Sch.	Eagle Hill	911	843	195.0	34.8	17.6	4	1898	Noank, Conn.	Philadelphia, Pa.
136199	K. J. M. P.	Sch.	Eagle Wing	1,232	1,076	219.7	40.1	20.8	8	1891	Kennebunk Port, Me.	New York, N. Y.
136828		Slp.	Earl	5	5	36.1	13.5	2.3	3	1899	Cambridge, Md.	Baltimore, Md.
203553		Sch.	Earl	7	6	41.8	14.0	3.0	4	1906	Deepcreek, Va.	Crisfield, Md.
135982		Sch.	Earl Biscoe	41	39	79.5	22.0	3.6	2	1888	Washington, D. C.	Washington, D. C.
135507		Sch.	Early Bird	68	46	74.8	22.3	6.2	3	1880	Solomons Island, Md.	Baltimore, Md.
135710		Sch.	East Lynne	25	24	52.0	18.3	5.2	2	1883	Dorchester County, Md.	Crisfield, Md.
136373		Slp.	Eastern Belle	7	7	34.5	10.5	5.4	2	1893	Dear Isle, Me.	Castine, Me.
136727	K. N. V. M.	*Sch.	Easton	531	448	167.0	34.6	11.5	3	1899	Noank, Conn.	Fall River, Mass.
205366	K. W. Q. M.	*Sch.	Easton	830	752	190.2	35.0	14.7	3	1908	do.	New York, N. Y.
209231		Slp.	Eben	27	21	54.3	18.7	5.2	6	1911	Oriole, Md.	Crisfield, Md.
135108		Sch.	Eben Parsons	91	86	80.5	22.6	8.4	4	1875	Gloncester, Mass.	Boston, Mass.
135912		Slp.	Echo	6	6	28.7	12.6	2.5	2	1880	Gulfport, Conn.	Sag Harbor, N. Y.
136573	K. M. T. V.	Bkn.	Echo	707	650	183.0	39.4	15.0	9	1896	North Bend, Oreg.	San Francisco, Cal.
136590		Sch.	Eclipse	22	19	52.0	17.2	3.4	2	1896	Dauphin Island, Ala.	Mobile, Ala.
136739		*Sch.	Eclipse	30	26	54.0	17.5	4.0	4	1888	Oshkosh, Wis.	Marquette, Mich.
136363		Sch.	Ed MoWilliams	743	706	200.0	35.0	13.6	6	1893	West Bay City, Mich.	Detroit, Mich.
135051	J. Q. C. P.	Sch.	Eddie	119	113	104.0	26.6	7.0	4	1874	Dorchester County, Md.	Crisfield, Md.
135249		Slp.	Eddie	6	6	27.0	12.5	3.0	1	1876	Patchogue, N. Y.	Norfolk, Va.
137022		Slp.	Eddie Collier	9	9	46.4	15.2	3.6	4	1902	Deals Island, Md.	Crisfield, Md.
135692		Sch.	Eddie Cook	10	9	43.1	14.5	3.3	6	1883	Cambridge, Md.	Baltimore, Md.
137034		Slp.	Eddie Lee	8	6	44.0	13.0	3.4	1	1902	Dreka, Va.	Crisfield, Md.
135126		Slp.	Edgar Bernard	16	15	41.5	15.7	4.3	2	1875	Glenwood, N. Y.	Perth Amboy, N. J.
136430		Sch.	Edgar Randall	62	59	75.3	20.0	8.2	7	1894	Essex, Mass.	Mobile, Ala.
208029		Slp.	Edgar W.	6	6	34.5	12.1	2.6	3	1906	Saxis, Va.	Crisfield, Md.
137031	K. S. C. G.	Sch.	Edgar W. Murdock	1,451	1,215	217.3	42.7	19.9	11	1902	Rockport, Me.	Rockport, Me.
130493	K. H. L. B.	*Sch.	Edgewater	864	845	176.0	36.8	17.3	3	1890	Brooklyn, N. Y.	New York, N. Y.

1 Formerly schooner-barge Patuxent.

1 Formerly schooner-barge N. & W. 6.

MERCHANT SAILING VESSELS OF THE UNITED STATES—Continued.

Official No.	Signal letters.	Rtg.	Name of vessel.	Gross tonnage.	Net tonnage.	Length.	Breadth.	Depth.	Crew.	When built.	Where built.	Home port (where permanent document issues).
						Feet.	Feet.	Feet.				
135973		Slp.	Edison.....	14	8	42.0	15.5	4.3	4	1888	Dividing Creek, N. J.	Philadelphia, Pa.
205676		Sch.	Edison.....	8	5	38.5	15.5	3.2	3	1908	New Orleans, La.	New Orleans, La.
8633		Slp.	Edith.....	16	16	40.8	17.4	4.4	1	1870	Greenport, N. Y.	Sag Harbor, N. Y.
136371		Slp.	Edith.....	5	5	26.9	10.5	4.5	2	1893	Deer Isle, Me.	Castine, Me.
136737	K. P. C. D.	Sch.	Edith.....	516	466	169.8	34.4	11.6	3	1899	Noank, Conn.	New London, Conn.
136768	K. P. M. D.	Sch.	Edith.....	859	766	185.8	35.2	17.1	3	1899	Bath, Me.	Boston, Mass.
136861	K. Q. N. S.	Sch.	Edith.....	1,263	1,081	196.9	40.4	18.4	8	1901	... do	New York, N. Y.
136960		Slp.	Edith.....	7	7	30.0	12.0	4.0	2	1901	Beaufort, S. C.	Beaufort, S. C.
203704		Sch.	Edith.....	135	119	87.0	31.5	6.0	3	1906	San Francisco, Cal.	San Francisco, Cal.
200222		Sch.	Edith A.....	8	7	32.0	12.0	5.4	2	1903	Haverhill, Mass.	Newburyport, Mass.
136932		Slp.	Edith Bozman.....	6	6	41.0	13.6	3.5	4	1901	Oriole, Md.	Baltimore, Md.
203571		Slp.	Edith C.....	6	6	39.6	13.5	2.8	3	1906	Deeporeek, Va.	Cape Charles, Va.
205632		Slp.	Edith Clark.....	6	5	25.5	11.4	3.0	1	1908	Lowland, N. C.	Newbern, N. C.
136638		Slp.	Edith Creighton.....	6	6	39.0	13.7	2.8	4	1897	Fishing Creek, Md.	Crisfield, Md.
135959		Sch.	Edith M.....	6	6	46.4	11.4	3.0	2	1865	St. Peters Creek, Md.	Reedville, Va.
136763		Slp.	Edith M.....	8	8	38.0	13.8	3.8	2	1899	Tyaskin, Md.	Tappahannock, Va.
203554		Slp.	Edith M.....	7	7	32.8	10.2	3.4	2	1906	Ludington, Mich.	Grand Haven, Mich.
135983	K. B. H. R.	Sch.	Edith Moityre.....	160	90	99.4	24.9	9.5	5	1853	Bath, Me.	Portland, Me.
136497		Sch.	Edith Marcy.....	27	26	69.0	19.0	5.7	3	1895	Solomons Island, Md.	Newport News, Va.
136998		Cat.	Edith May.....	7	7	32.6	12.0	3.4	1	1897	Port Republic, N. J.	Tuckerton, N. J.
136403		Sch.	Edith Mulr.....	13	9	54.0	14.8	4.0	2	1893	St. Peters, Md.	Crisfield, Md.
204724	K. W. L. D.	Sch.	Edith Silveira.....	86	54	83.0	21.4	10.8	14	1907	Essex, Mass.	Boston, Mass.
5536		Slp.	Edith Thurber.....	9	8	34.0	13.4	3.8	1	1857	Port Jefferson, N. Y.	New York, N. Y.
136546		Sch.	Edith E. Dennis.....	102	97	86.6	26.5	6.8	4	1896	Greenport, N. Y.	Greenport, N. Y.
136622		Sch.	Edith F. Todd.....	29	19	63.4	18.2	4.6	8	1901	Oriole, Md.	Crisfield, Md.
136837	K. Q. J. T.	Sch.	Edith H. Yerrington.....	962	881	184.7	39.0	18.6	22	1900	Newburyport, Mass.	New York, N. Y.
136933		Sch.	Edith H. Verrall.....	53	51	80.0	21.8	4.4	3	1901	Accotink, Va.	Washington, D. C.
136981		Slp.	Edith L. Leonard.....	10	9	42.5	14.8	3.3	4	1889	Cambridge, Md.	Baltimore, Md.
136706		Slp.	Edith M. Clarke.....	14	14	53.0	15.5	4.2	1	1898	Inverness, Md.	Crisfield, Md.
136253	K. L. B. R.	Sch.	Edith M. Prior.....	111	78	90.8	23.4	9.7	21	1891	Essex, Mass.	New York, N. Y.
110633	K. G. M. W.	Sch.	Edith S. Cummins.....	41	544	174.5	37.5	13.3	7	1889	Thomaston, Me.	Philadelphia, Pa.
135767		Sch.	Edith W. Scott.....	62	36	61.0	21.4	5.5	7	1884	Cambridge, Md.	Baltimore, Md.
7018		Sch.	Edmond S. Conner.....	20	12	46.6	15.9	4.6	3	1841	Philadelphia, Pa.	Newport News, Va.
136098	K. G. R. C.	Sch.	Edna.....	325	282	122.5	32.7	10.4	6	1889	Columbia Falls, Me.	Machias, Me.
136167		Sch.	Edna.....	10	10	43.2	10.4	2.6	1	1890	Harkers Island, N. C.	Beaufort, N. C.
136509		Slp.	Edna.....	12	8	36.5	13.4	5.9	5	1896	Beverly, Mass.	Somers Point, N. J.
136541		Sch.	Edna.....	8	5	29.0	10.7	3.7	1	1897	Savannah, Ga.	Salem, Mass.
136652		Slp.	Edna B.....	7	7	31.3	13.2	3.5	1	1890	Patchogue, N. Y.	Savannah, Ga.
136527		Sch.	Edna B.....	7	7	31.2	11.5	3.2	2	1895	Longbeach, Miss.	Bridgeport, Conn.
136629		Sch.	Edna B.....	5	5	38.0	13.0	2.6	4	1898	Elliot, Md.	Mobile, Ala.
200453		Slp.	Edna D.....	20	12	57.0	17.4	3.5	4	1903	Biloxi, Miss.	Crisfield, Md.
136764		Slp.	Edna J.....	6	6	37.0	13.6	3.2	1	1899	Fairmount, Md.	New Orleans, La.
136988		Sch.	Edna Watts.....	20	20	43.1	16.2	5.3	2	1898	Port Blakeley, Wash.	Alexandria, Va.
136988		Sch.	Edna E. Lockwood.....	10	9	53.6	15.3	2.7	2	1889	Port Blakeley, Wash.	Unalaska, Alaska.
201403		Slp.	Edna G. Crowell.....	6	5	37.5	13.4	3.2	4	1904	Tilghmans Island, Md.	Baltimore, Md.
136644		Slp.	Edna J. Cox.....	6	6	37.4	13.7	2.8	2	1897	Orfole, Md.	Crisfield, Md.
135225		Sch.	Edna M. Lore.....	33	21	54.5	19.3	5.5	10	1876	Fairmount, Md.	Annapolis, Md.
136227		Sch.	Edna and Alice.....	22	21	53.4	17.0	4.6	2	1891	Mauricetown, N. J.	Philadelphia, Pa.
136885		Sch.	Edna and Nellie.....	13	12	51.0	14.8	3.7	2	1891	Rockhall, Md.	Baltimore, Md.
210820		Sch.	Edward Foster.....	20	13	55.1	18.7	3.4	5	1912	Pocomoke City, Md.	Annapolis, Md.
7273		Slp.	Edward Home.....	6	6	32.0	13.3	2.9	1	1883	Pascagoula, Miss.	Gulphport, Miss.
202507		Sch.	Edward L.....	18	16	51.3	15.8	3.2	2	1905	Bath, Me.	Cape Charles, Va.
8390		Sch.	Edward Leary.....	33	22	60.0	20.7	5.8	3	1846	Mon Louis Island, Ala.	Mobile, Ala.
136915		Slp.	Edward McDaniel.....	6	7	38.9	14.8	3.7	6	1901	Somerset County, Md.	Annapolis, Md.
136037		Slp.	Edward Pruston.....	6	6	29.9	12.8	3.5	1	1889	Orfole, Md.	Crisfield, Md.
136762	K. P. L. B.	Sch.	Edward SWALL.....	3,206	2,916	332.0	45.3	25.5	29	1899	Patchogue, N. Y.	Greenport, N. Y.
136532	K. M. P. G.	Sch.	Edward Smith.....	440	358	147.9	36.2	10.6	6	1896	Bath, Me.	Bath, Me.
135714	K. B. Q. W.	Sch.	Edward Stewart.....	398	353	140.9	33.1	12.2	7	1883	Brewer, Me.	Bath, Me.
135730		Sch.	Edward Trevor.....	93	66	81.4	22.8	7.8	4	1883	Boothbay, Me.	New York, N. Y.
205872	K. W. S. L.	Sch.	Edward B. Winslow.....	3,424	2,482	318.4	50.0	23.7	12	1908	Bath, Me.	Machias, Me.
135885		Slp.	Edward C. Burton.....	15	10	40.0	15.0	4.5	3	1886	Bath, Me.	Boston, Mass.
135999		Sch.	Edward C. Vannaman, jr.....	15	10	41.5	16.1	4.2	4	1886	Marcus Hook, Pa.	Portland, Me.
136597		Slp.	Edward D. Potts.....	9	5	33.0	13.6	3.7	3	1897	Mauricetown, N. J.	Wilmington, Del.
135742		Sch.	Edward E. Barrett.....	69	65	83.2	21.2	8.5	0	1883	Leesburg, N. J.	Philadelphia, Pa.
136575	K. M. V. B.	Sch.	Edward E. Briry.....	1,613	1,408	228.5	42.9	20.3	7	1890	Brooklyn, N. Y.	Wilmington, Del.
76264		Sch.	Edward E. Skeels.....	199	189	122.9	26.9	9.0	6	1881	Bath, Me.	Gulphport, Miss.
207181	L. B. J. G.	Sch.	Edward F. Clark.....	601	549	161.7	35.5	14.1	6	1881	Bath, Me.	Bath, Me.
115901	J. W. T. Q.	Sch.	Edward G. Hight.....	491	467	132.5	34.5	16.9	6	1883	Milwaukee, Wis.	Chicago, Ill.
136122	K. H. F. C.	Sch.	Edward H. Blake.....	544	484	156.7	34.6	13.0	8	1890	New London, Conn.	New London, Conn.
200662	K. S. W. B.	Sch.	Edward H. Cole.....	1,781	1,395	228.0	43.2	20.7	8	1893	Pettys Island, N. J.	Tampa, Fla.
205024	K. W. N. D.	Sch.	Edward J. Lawrence.....	3,350	2,483	320.2	50.0	23.9	12	1908	Millbridge, Me.	Bangor, Me.
136468		Sch.	Edward J. Roberts.....	14	12	55.0	5.6	2.7	0	1894	Rockland, Me.	Boston, Mass.
135629		Sch.	Edward L. Martin.....	84	80	87.2	23.6	6.8	9	1904	Bath, Me.	Portland, Me.
137061	K. S. H. N.	Sch.	Edward R. Baird, jr.....	279	238	132.0	28.3	9.8	6	1903	Fish River, Ala.	Mobile, Ala.
202522	L. C. F. J.	Sch.	Edward R. Smith.....	565	492	158.2	34.5	14.1	6	1911	Sussex County, Del.	Newport News, Va.
137018	K. R. W. H.	Sch.	Edward R. West.....	836	762	196.0	40.0	14.5	10	1902	Bethel, Del.	Seaford, Del.
											Phippsburg, Me.	Boston, Mass.
											Aberdeen, Wash.	San Francisco, Cal.

1 Formerly schooner Edith G. Polwell.

2 Formerly schooner Robert McFarland.

3 Formerly schooner John Mee.

4 Formerly schooner Samuel B. Vrooman.

MERCHANT SAILING VESSELS OF THE UNITED STATES—Continued.

Official No.	Signal letters.	Rlg.	Name of vessel.	Gross tonnage.	Net tonnage.	Length.		Breadth.	Depth.	Crew.	When built.	Where built.	Home port (where permanent document issues).
						Feet.	Feet.						
135662		Sch.	Edward S. Eveleth	88	61	83.2	22.5	8.2	4	1883	Essex, Mass.	Boston, Mass.	
136892		Sch.	Edward V. Hendrixson	95	82	80.0	20.0	5.3	3	1901	Milford, Del.	Baltimore, Md.	
203877		Sch.	Edwin	11	11	43.2	12.6	2.5	1	1907	Bethle, N. C.	Wilmington, N. C.	
135491		Sch.	Edwin C.	79	75	84.0	23.9	6.5	4	1881	Cambridge, Md.	Baltimore, Md.	
210477	L. C. N. P.	Sch.	Edwin G. Farrar	556	484	156.2	34.6	14.2	0	1912	Phippsburg, Me.	Boston, Mass.	
7841		Sch.	Edwin L. Pearce	41	39	60.5	20.8	4.6	1	1865	Brick, N. J.	Mount Desert Ferry, Me.	
136828	K. L. M. G.	Sch.	Edwin R. Hunt	1,132	1,005	191.8	38.9	19.4	8	1892	Bath, Me.	Bath, Me.	
7740	H. G. B. S.	Sch.	Edwin R. Kirk	264	224	120.0	31.0	10.1	5	1864	Keyport, N. J.	New York, N. Y.	
136784	K. P. R. T.	Sch.	Edwin and Mand	208	178	120.5	23.8	8.6	4	1900	Bethel, Del.	Wilmington, Del.	
130156	J. T. L. B.	Sch.	Edwina	459	389	143.9	33.1	12.4	6	1879	Bath, Me.	Charleston, S. C.	
136769		Lgr.	Edwina	6	5	34.0	11.6	3.4	1	1899	Morgan City, La.	Morgan City, La.	
135951		Sch.	Edwina H. Redmond	56	53	61.1	21.5	9.1	10	1887	Greenport, N. Y.	New York, N. Y.	
130433		Slp.	Edie	9	9	34.0	11.0	7.0	1	1894	Camden, Me.	Rockport, Me.	
130513		Slp.	Edie	8	8	29.7	10.6	5.5	1	1895	Brooklin, Mo.	Brooklin, Mo.	
130736		Slp.	Edie	6	6	35.3	13.0	3.1	1	1899	Rock Creek, Md.	Philadelphia, Pa.	
130825		Slp.	Edie B.	7	7	40.3	13.5	3.4	3	1900	Ortolo, Md.	Crisfield, Md.	
135226		Sch.	Edie Estelle	32	31	58.0	19.6	4.9	2	1876	Talbot County, Md.	Newport News, Va.	
130577		Slp.	Edie K.	9	7	40.3	14.5	3.0	2	1896	Fairmount, Md.	Reedville, Va.	
136952		Slp.	Edie May	7	5	41.0	14.0	3.0	1	1900	Chesconnessux, Va.	Crisfield, Md.	
135524		Sch.	Edie A. Chase	22	21	53.5	18.2	4.8	2	1881	Pocomoke City, Md.	Baltimore, Md.	
135813		Sch.	Edie E. Mace	10	9	43.6	14.5	3.5	4	1884	Madison, Md.	Philadelphia, Pa.	
136334		Sch.	Edie M. Laird	18	17	60.0	16.1	4.5	4	1892	Ortolo, Md.	Crisfield, Md.	
136478		Slp.	Edie and Lena	6	5	38.5	12.0	3.4	1	1894	Mount Vernon, Md.	Richmond, Va.	
8585		Slp. y.	Elatine	35	33	51.9	18.5	5.9	3	1868	New Bedford, Mass.	Boston, Mass.	
36590		Sch.	Elba	24	15	55.4	18.4	4.0	3	1875	Wolf River, Miss.	Gulfport, Miss.	
136928		Slp.	Elbert	6	6	34.6	13.1	3.0	1	1901	Oxford, Md.	Baltimore, Md.	
200483		Sch.	Elbert D.	23	14	57.0	17.4	3.9	4	1903	Biloxi, Miss.	New Orleans, La.	
201052		Slp.	El Cazador	17	16	38.0	13.3	4.5	3	1904	Mayaguez, P. R.	San Juan, P. R.	
201011		Sch.	Elida	17	12	51.0	14.2	3.8	2	1903	Drummond, Mich.	Grand Haven, Mich.	
203608		Slp.	Eldora	8	7	45.3	14.4	2.9	4	1906	Deepcreek, Va.	Crisfield, Md.	
135636		Slp.	El Dorado	14	14	42.0	14.6	4.0	2	1882	Tottenville, N. Y.	Perth Amboy, N. J.	
135992		Slp.	Eleanor	27	26	47.2	17.0	7.1	1	1888	Greenpoint, N. Y.	Norfolk, Va.	
136593		Sch.	Eleanor	24	24	45.5	17.0	7.4	2	1897	Port Orange, Fla.	St. Augustine, Fla.	
136929		Slp.	Eleanor	6	6	37.2	13.0	2.9	5	1911	Oxford, Md.	Baltimore, Md.	
135920		Slp.	Eleanor Dayton	6	6	25.8	13.8	3.2	1	1886	Patchogue, N. Y.	Greenport, N. Y.	
136844	K. Q. L. M.	Sch.	Eleanor A. Perey	3,401	3,062	323.5	50.0	24.8	15	1900	Bath, Me.	Bath, Me.	
208437		Sch.	Eleanor De Costa	114	74	56.7	24.0	11.4	22	1911	Essex, Mass.	Boston, Mass.	
200427	K. S. R. J.	Sch.	Eleanor F. Bartram	1,114	920	202.4	38.8	18.9	8	1903	East Boothbay, Me.	Do.	
8131		Slp.	Electa Ann	5	5	31.3	11.4	3.4	2	1858	Perth Amboy, N. J.	Perth Amboy, N. J.	
136338	K. L. N. B.	Sch.	Electra	118	84	95.4	24.0	10.4	2	1892	Essex, Mass.	New Bedford, Mass.	
136789		Slp. y.	Electra	16	12	44.4	14.8	4.2	3	1900	Bristol, R. I.	New York, N. Y.	
136231		Sch.	Electricity	17	9	48.0	17.4	4.2	3	1891	Bay St. Louis, Miss.	Mobile, Ala.	
211194	L. C. W. B.	Sch. y.	Elemah	16	16	51.3	11.2	6.5	3	1913	New York, N. Y.	New York, N. Y.	
208534	L. B. V. H.	Sch. y.	ELENA	215	158	112.0	27.7	17.9	22	1911	Bristol, R. I.	New London, Conn.	
136042		Sch.	Elenora Russell	15	15	60.0	16.0	4.9	2	1889	Solomons Island, Md.	Annapolis, Md.	
135863		Slp.	Elevator	22	21	50.0	16.0	4.0	3	1885	Greenport, N. Y.	Greenport, N. Y.	
135994		Sch. y.	Elfin	23	22	46.2	15.0	6.3	3	1879	Bath, Me.	Bangor, Me.	
136206		Sch.	Elgin	41	39	59.0	16.0	4.0	2	1891	Washington, N. C.	Newbern, N. C.	
208190		Sch.	Elijah S. Adkins	32	66	58.7	23.8	6.4	3	1910	Salisbury, Md.	Crisfield, Md.	
209393		Slp.	Elise	8	7	35.6	13.6	3.3	2	1911	Port Royal, S.C.	Beaufort, S. C.	
203423	K. V. N. T.	Sch.	Elisha A. Atkins	1,259	1,049	202.0	40.9	21.1	9	1906	Bath, Me.	Bath, Me.	
135795		Slp.	Elisha Saxton	8	7	32.3	14.1	3.7	1	1884	Patchogue, N. Y.	Bridgeport, Conn.	
8995		Sch.	Eliza Bennett	14	13	54.8	14.8	4.1	2	1874	Jacksonville, Fla.	Key West, Fla.	
8793		Sch.	Eliza Day	139	132	97.5	25.4	8.4	3	1869	Green Bay, Wis.	Port Huron, Mich.	
8174		Sch.	Eliza June	29	27	52.5	17.2	5.3	2	1867	New Bedford, Mass.	New Bedford, Mass.	
135878		Sch.	Eliza Lena	10	9	43.4	18.4	2.9	4	1896	Bayou Caddy, Miss.	New Orleans, La.	
135566	J. V. W. T.	Sch.	Eliza Levensaler	159	141	90.1	25.3	8.9	5	1882	Thomaston, Me.	Thomaston, Me.	
7254		Sch.	Eliza Mary	10	9	37.0	11.3	4.9	1	1838	Essex, Mass.	Rockland, Me.	
8925		Slp.	Eliza Suedker	5	5	33.7	11.7	3.2	1	1873	Chelsea, N. Y.	Patchogue, N. Y.	
136088		Slp.	Eliza T.	7	6	42.0	13.3	3.0	3	1902	Justisville, Va.	Reedville, Va.	
8543		Slp.	Eliza A. Miller	15	15	37.3	15.8	4.1	1	1869	Patchogue, N. Y.	New York, N. Y.	
8239		Slp.	Eliza A. West	9	8	35.8	13.7	3.8	2	1865	Boston, Mass.	Bucksport, Me.	
8117	K. W. J. P.	Sch. y.	Elizabeth	16	16	41.0	13.7	5.6	2	1899	Gloucester, Mass.	New Haven, Conn.	
135749		Sch.	Elizabeth	11	11	39.0	13.0	3.5	2	1883	Hunting Quarters, N. C.	Elizabeth City, N. C.	
136778		Sch.	Elizabeth	228	205	112.8	30.0	9.5	4	1900	Wilmington, Del.	San Juan, P. R.	
136854		Sch.	Elizabeth	288	262	123.4	31.0	10.0	3	1900	do.	Philadelphia, Pa.	
7741		Sch.	Elizabeth Ann	29	25	55.5	17.0	5.2	8	1839	Gulfport, Conn.	Tampa, Fla.	
135452		Sch.	Elizabeth Ann	68	65	80.2	23.8	6.4	4	1880	Barren Creek Springs, Md.	Reedville, Va.	
210706		Sch.	Elizabeth Clark	35	32	63.0	18.1	5.1	3	1912	Alexandria, Va.	Washington, D. C.	
209891		Sch.	Elizabeth Clarke	38	29	69.3	19.2	5.5	3	1912	Washington, D. C.	Do.	
202646	K. V. D. F.	Sch.	Elizabeth Dantzer	424	361	134.0	25.9	15.4	6	1867	Glasgow, Scotland	Gulfport, Miss.	
135768	K. C. L. S.	Sch.	Elizabeth Gilbert	576	482	148.3	35.0	12.6	8	1884	Bath, Me.	New York, N. Y.	
8635		Slp.	Elizabeth Grafton	8	8	32.0	13.0	3.0	2	1870	Port Jefferson, N. Y.	Greenport, N. Y.	
136075		Sch.	Elizabeth Hughes	10	9	51.8	13.2	3.6	2	1889	St. Peters Creek, Md.	Baltimore, Md.	
136866	K. Q. R. C.	Sch.	Elizabeth N.	138	102	99.0	24.4	10.7	8	1901	Essex, Mass.	Castine, Me.	
202021	K. S. P. W.	Sch.	Elizabeth Palmer	3,065	2,446	300.4	48.3	28.3	7	1903	Bath, Me.	Boston, Mass.	
136084		Sch.	Elizabeth A. Rowe	13	8	53.6	14.5	3.8	4	1889	St. Peters, Md.	Tappahannock, Va.	

¹ Formerly schooner Nellie T. Morse.

² Formerly schooner-yacht Betsey.

³ Formerly British barkentine ^a Danla.

^b Gallovidian.

⁴ Formerly schooner Edward P. Avery

MERCHANT SAILING VESSELS OF THE UNITED STATES—Continued.

Official No.	Signal letters	Rig.	Name of vessel.	Gross tonnage	Net tonnage.	Length.	Breadth.	Depth.	Crew.	When built.	Where built.	Home port (where permanent document issues).
						Feet.	Feet.	Feet.				
135797		Sch.	Elizabeth H. Raabe	26	19	57.5	17.9	4.1	3	1884	Back Bay, Miss.	Gulfport, Miss.
200259	K. S. Q. J.	Sch.	Elizabeth T. Doyle	781	660	174.3	36.0	18.4	7	1903	Boston, Mass.	Providence, R. I.
136536		Sch.	Elk	6	6	28.4	10.2	4.0	1	1896	Ballard, Wash.	Port Townsend, Wash.
208253	L. B. R. W.	*Sch.	Elk	123	83	102.0	24.7	11.2	19	1910	Essex, Mass.	Boston, Mass.
138780	K. P. Q. M	Sch.	Elk Garden	847	749	185.7	35.3	16.2	3	1900	Bath, Me.	Philadelphia, Pa
135563		Sch.	Ella	19	18	52.1	15.5	4.7	2	1882	Baltimore, Md.	Crisfield, Md.
135716		Sch.	Ella	26	18	62.0	18.4	5.0	3	1883	Pocomoke City, Md.	Alexandria, Va.
135835		Slp.	Ella	17	16	39.8	13.9	3.1	1	1885	Portland, Mo.	Portland, Me.
136139		Sch.	Ella	60	57	73.0	22.5	5.6	2	1889	Baltimore, Md.	Patchogue, N. Y.
135562		Slp.	Ella A.	0	9	35.5	13.5	3.3	1	1882	East Rockaway, N. Y.	Do.
135038		Sch.	Ella Agnes	0	9	46.7	14.5	2.8	7	1882	Cambridge, Md.	Crisfield, Md.
136266		Sch.	Ella Barnard	34	32	63.8	16.8	4.1	4	1892	Madison, Md.	Baltimore, Md.
21865		Sch.	Ella Belle	23	22	60.5	16.6	4.7	1	1869	Greenport, N. Y.	Patchogue, N. Y.
135632	J. W. Q. P.	Sch.	Ella Clifton	108	92	89.0	23.9	7.3	4	1872	St. John, New Brunswick	Boston, Mass.
136184		Sch.	Ella Covington	16	15	55.0	16.6	4.1	1	1891	Currioman, Va.	Seaford, Del.
135457		Sch.	Ella Dall	9	6	47.0	11.9	3.4	2	1880	Dorchester County, Md.	Annapolis, Md.
8963		Sch.	Ella Davis	26	18	54.5	18.2	5.6	1	1872	Somerset County, Md.	Crisfield, Md.
136162		Sch.	Ella Estelle	5	5	23.5	12.4	3.4	2	1890	Key West, Fla.	Key West, Fla.
8725		Sch.	Ella Eudora	31	29	52.2	19.0	4.9	1	1871	Mount Desert, Me.	Castine, Me.
135625		Sch.	Ella Flaherty	32	22	58.4	19.5	5.5	2	1882	Baltimore, Md.	Cape Charles, Va.
203587		Slp.	Ella Frances	8	6	43.0	14.0	3.5	2	1906	Hopkins, Va.	Crisfield, Md.
210532		Sch.	Ella G.	13	9	42.9	16.2	3.5	3	1912	Hollywood, Md.	Annapolis, Md.
136339		Sch.	Ella Gray	9	6	44.7	11.6	2.7	1	1892	Smyrna, N. C.	Beaufort, N. C.
135998		Sch.	Ella Horton	7	7	42.4	10.0	3.5	1	1888	Morehead City, N. C.	Do.
135887		Sch.	Ella K.	31	21	56.6	20.8	4.4	2	1886	Jordan River, Miss.	Gulfport, Miss.
136150		Sch.	Ella Larmore	10	9	48.5	15.2	3.3	5	1890	Cambridge, Md.	Crisfield, Md.
136041		Cat.	Ella Louise	5	5	28.0	12.5	3.8	0	1885	Hyannis, Mass.	Providence, R. I.
135266		Sch.	Ella M.	15	9	42.0	16.8	4.4	3	1876	Long Island, N. Y.	Philadelphia, Pa.
135609		Sch.	Ella May	12	11	42.0	12.4	3.4	2	1883	Patchogue, N. Y.	Greenport, N. Y.
136420		Sch.	Ella May	10	7	44.0	11.2	2.3	1	1894	Smyrna, N. C.	Beaufort, N. C.
136720		Slp.	Ella Myrtle	20	11	48.0	17.6	4.4	2	1898	Straits, N. C.	Newbern, N. C.
135044		Sch.	Ella Strickland	41	26	60.5	21.5	5.3	3	1874	New London, Conn.	Crisfield, Md.
136920		Slp.	Ella Wilson	7	7	41.0	14.1	3.8	4	1901	Oriole, Md.	Baltimore, Md.
8924		Sch.	Ella Worden	38	36	71.8	18.2	4.9	2	1873	Brooklyn, N. Y.	Newport News, Va.
136355		Sch.	Ella A. Call	59	56	60.0	22.0	5.0	2	1893	Milford, Del.	Philadelphia, Pa.
135395		Sch.	Ella C. Andrews	53	38	59.0	22.0	4.7	5	1878	Pearlington, Miss.	Gulfport, Miss.
136851		Sch.	Ella F. Cripps	47	47	69.2	21.9	5.8	4	1900	St. Michaels, Md.	Baltimore, Md.
7180	H. F. N. V	Sch.	Ella F. Crowell	164	135	93.8	26.4	7.0	5	1864	East Haven, Conn.	Rockland, Me.
135844		Sch.	Ella G. King	75	52	77.1	21.0	8.0	8	1885	Essex, Mass.	Gloucester, Mass.
136307		Sch.	Ella G. Pride	29	27	67.5	20.7	4.8	3	1892	Pocomoke City, Md.	Crisfield, Md.
200959		Sch.	Ella L. Collins	5	5	26.7	11.0	3.1	2	1904	Pine Key, Fla.	Key West, Fla.
136182	K. J. G. H.	Sch.	Ella L. Davenport	543	470	151.4	34.6	12.9	7	1891	Bath, Me.	Boston, Mass.
136642		Sch.	Ella L. Sterling	8	8	46.6	13.2	3.6	1	1897	Karsonville, Md.	Parth Amboy, N. J.
135757		Sch.	Ella M. Doughty	75	51	80.0	22.7	7.7	13	1884	Karsonville, Me.	Portland, Me.
8946	J. N. F. G.	Sch.	Ella M. Storer	449	426	135.7	32.0	14.6	6	1873	Waldoboro, Me.	New York, N. Y.
136222	K. J. R. L	Sch.	Ella M. Willey	841	735	184.6	37.8	17.2	8	1873	Thomaston, Me.	Rockland, Me.
8966		Sch.	Ella R. Hill	46	34	71.0	23.0	5.1	3	1873	Beaufort, N. C.	New York, N. Y.
135966		Sch.	Ella R. Simpson	83	79	81.0	23.4	5.6	2	1897	Milford, Del.	New York, N. Y.
137032		Slp.	Ella S. Henderson	9	5	47.0	15.6	3.5	4	1902	Behaven, N. C.	Elizabeth City, N. C.
136989		Sch.	Ella T. Nelson	6	9	44.3	12.4	2.6	1	1902	Morhead City, N. C.	Beaufort, N. C.
8937		Sch.	Ella Y. Daniel	36	25	62.2	21.5	6.0	2	1872	Dorchester County, Md.	Crisfield, Md.
135183		Sch.	Ella and Carrie	51	37	69.0	22.8	5.4	3	1875	Do.	Do.
135901		Sch.	Ella and Nora	9	9	45.0	11.6	3.7	1	1886	Wicomico County, Md.	Newport News, Va.
8781		Sch.	Ellanora	33	20	53.8	19.5	5.0	6	1868	Bridgeton, N. J.	Philadelphia, Pa.
135914		Sch.	Ellarainia	15	14	51.6	14.8	4.2	2	1896	Sharptown, Md.	Newport News, Va.
135838		Sch.	Ellen	12	12	36.9	14.5	5.0	2	1885	San Francisco, Cal.	San Diego, Cal.
137056		Sch.	Ellen C.	70	52	75.9	24.2	6.3	5	1902	Perdido, Fla.	Mobile, Ala.
136207		Sch.	Ellen Cue	40	25	68.7	23.7	4.4	4	1891	Klin, Miss.	Gulfport, Miss.
135553		Sch.	Ellen G.	30	28	62.0	20.8	5.8	1	1881	Mary Esther, Fla.	Pensacola, Fla.
8327		Sch.	Ellen G.	35	34	58.5	22.0	4.5	1	1888	San Francisco, Cal.	San Francisco, Cal.
201394	K. T. J. M.	Sch.	Ellen Gunderson	35	30	58.5	22.0	4.5	1	1888	Rockland, Me.	Boston, Mass.
8613		Sch.	Ellen Little	999	807	188.2	39.2	11.7	9	1904	Saltwater, Mass.	Salem, Mass.
211856		Sch.	Ellen M.	6	6	39.7	11.1	3.9	2	1868	Saltwater, Mass.	Salem, Mass.
136069		Cat.	Ellen M.	7	7	27.6	12.4	3.0	0	1895	Sayville, N. Y.	Patchogue, N. Y.
7890		Sch.	Ellen W.	23	23	52.8	13.8	5.6	2	1898	Holly, Wash.	Port Townsend, Wash.
135574	J. W. C. G.	Sch.	Ellen A. Richardson	29	19	52.2	18.4	5.1	2	1864	Marcus Hook, Pa.	Crisfield, Md.
137019		Sch.	Ellen A. Swift	131	125	88.5	24.0	9.1	20	1882	Essex, Mass.	New Bedford, Mass.
135268		Sch.	Ellen C. Burke	92	60	90.5	23.8	10.6	19	1902	Do.	Galveston, Tex.
209738		Sch.	Ellen and Alice	38	36	63.0	20.0	5.8	2	1877	Gloucester County, Va.	Baltimore, Md.
136370		Sch.	Ellen and Mary	142	97	109.7	25.5	12.2	18	1913	Essex, Mass.	Boston, Mass.
92649	K. M. T. P.	Sch.	Ellenville	858	757	194.4	34.8	16.0	3	1896	Bath, Me.	New York, N. Y.
137041		Slp.	Ellida	9	9	31.6	14.3	3.5	1	1895	Patchogue, N. Y.	Do.
204910		Slp.	Elliot V.	8	8	38.0	12.3	2.8	1	1907	Booth Bay Harbor, Me.	Boothbay, Me.
137041		Slp.	Elmer C.	6	6	35.0	12.2	2.8	5	1902	Oxford, Md.	Reedville, Va.
137074		Sch.	Elmer E. Gray	121	84	108.5	24.0	11.2	10	1903	Essex, Mass.	Boston, Mass.

* Formerly schooner Rosanna.

* Formerly British schooner Ella Clifton.

* Formerly schooner Ellen.

* Formerly Mexican schooner Ellen.

MERCHANT SAILING VESSELS OF THE UNITED STATES—Continued.

Official No.	Signal letters.	Rig.	Name of vessel.	Gross tonnage.	Net tonnage.	Length.	Breadth.	Depth.	Crew.	When built.	Where built.	Home port (where permanent document issues).
						Feet.	Feet.	Feet.				
202059	K. T. V. J.	Sch. y.	ELMINA	135	120	103.5	25.0	14.7	22	1905	South Boston, Mass.	New Haven, Conn.
136540		Sip.	Elmo	7	7	34.6	15.6	3.0	1	1843	St. Augustine, Fla.	St. Augustine, Fla.
137036		Sch.	Elmo	44	44	72.5	19.6	8.6	7	1902	Essex, Mass.	Galveston, Tex.
205884		Sch.	Eloise	38	29	59.1	18.5	9.2	3	1908	Newbern, N. C.	Newbern, N. C.
209213		Sip.	Eloise	24	20	54.0	18.8	4.9	6	1911	Oriole, Md.	Crisfield, Md.
210320		Sch.	El Roy	20	13	48.7	18.0	3.8	5	1912	Biloxi, Miss.	Gulport, Miss.
137065		Sch.	Elsa	11	10	34.5	11.3	6.7	2	1903	Erie, Pa.	Erie, Pa.
138020		Sip.	Elsie	22	21	56.4	14.6	4.0	2	1874	Philadelphia, Pa.	Baltimore, Md.
136939		Sip.	Elsie	8	8	40.3	14.4	3.6	4	1901	Wittman, Md.	Do.
207475	L. B. M. S.	Sch.	Elsie	137	98	106.5	25.0	11.5	22	1910	Essex, Mass.	Boston, Mass.
136832		Sip.	Elsie E.	8	8	41.0	14.5	4.0	4	1900	Hopewell, Md.	Crisfield, Md.
7628		Sip.	Elsie May	23	22	50.4	19.0	4.2	3	1864	Northport, N. Y.	Do.
207848		Sip.	Elsie May	6	6	35.8	12.6	3.0	3	1910	Oriole, Md.	Do.
135733	K. B. T. P.	Sch.	Elsie A. Bayles	290	252	115.5	30.5	14.0	6	1883	Port Jefferson, N. Y.	Bangor, Me.
136210		Sch.	Elsie F. Rowe	58	35	73.0	20.5	8.4	6	1891	Essex, Mass.	Tampa, Fla.
136999		Sch.	Elsie M. Reichert	18	9	46.2	17.1	4.7	6	1848	Bridgeton, N. J.	Philadelphia, Pa.
107543		St. y.	Elske	18	18	49.6	13.3	7.0	2	1900	Marblehead, Mass.	New York, N. Y.
136930		Sip.	Elsworth	8	8	39.9	14.3	3.1	5	1901	Hudson, Md.	Baltimore, Md.
133071		Sch.	Elvina English	27	17	55.0	18.5	4.9	6	1873	Bridgeton, N. J.	Philadelphia, Pa.
135872		Sch.	Elvina E. Schoch	24	14	51.6	18.0	5.1	5	1886	Port Norris, N. J.	Do.
203084		Sip.	Elvira C.	7	7	41.3	14.1	3.0	4	1906	Deepcreek, Va.	Crisfield, Md.
135173	J. R. L. N.	Shp.	Elwell	1,461	1,350	212.3	39.1	24.7	15	1875	Damariscotta, Me.	Seattle, Wash.
135782		Sch.	Emerald	42	40	62.8	19.0	6.8	12	1884	Essex, Mass.	New Bedford, Mass.
137030		Sip.	Emerson	10	8	33.5	14.3	3.4	3	1902	Broomes Island, Md.	Crisfield, Md.
7806		Sip.	Emery Susan	6	6	32.3	10.8	3.0	2	1865	Norfolk, Va.	Norfolk, Va.
137051		Sch.	Emilia Enos	97	66	89.0	23.9	9.5	10	1902	Essex, Mass.	Pensacola, Fla.
200301		Sch.	Emilia Gloria	59	59	76.5	20.0	9.2	6	1903	do	Mobile, Ala.
135225		Sip.	Emilie	6	5	28.9	11.4	4.0	1	1876	Charleston, S. C.	Charleston, S. C.
137038	K. S. C. T.	Sch.	Emilie Belle	1,069	939	216.5	35.2	18.3	4	1862	Bath, Me.	Boston, Mass.
8438		Sch.	Emily	27	25	51.8	18.4	4.6	2	1868	Patchogue, N. Y.	Castine, Me.
8666		Sip.	Emily	5	5	27.4	11.6	3.1	1	1870	Seaford, N. Y.	Cold Spring, N. Y.
135181		Sip.	Emily	6	6	37.9	13.5	3.9	1	1875	Wilcomco County, Md.	Crisfield, Md.
136578		Sip.	Emily	6	6	42.9	14.2	2.7	2	1886	Royal Oak, Md.	Philadelphia, Pa.
136941		Sip.	Emily	6	6	35.5	12.0	2.5	2	1901	Tilghman, Md.	Philadelphia, Pa.
136862		Sch.	Emily Cooney	73	44	77.6	21.0	9.4	9	1842	Essex, Mass.	Pensacola, Fla.
7052		Sch.	Emily Jane	17	11	39.1	18.5	4.9	4	1842	Somerset County, Md.	Wilmington, Del.
136524		Lgr.	Emly L.	9	7	38.5	14.1	3.5	1	1845	Terrebonne, La.	Brashear, La.
7987		Sch.	Emly Lundt	34	32	58.9	20.7	4.5	1	1861	San Francisco, Cal.	San Francisco, Cal.
201310		Sch.	Emly T.	9	7	38.7	14.0	4.0	1	1903	Green Bay, Wis.	Milwaukee, Wis.
8765		Sch.	Emly E. Burton	88	83	85.5	24.0	6.4	3	1871	Lewisville, Del.	Baltimore, Md.
7980		Sch.	Emly F. Birchard	50	44	63.5	22.3	5.0	1	1867	San Francisco, Cal.	San Francisco, Cal.
135732	K. B. T. N.	Sch.	Emly F. Northam	332	315	131.2	33.0	10.5	6	1883	Portland, Conn.	New York, N. Y.
135468	J. T. W. Q.	Bk.	Emly F. Whitney	1,317	1,207	193.5	37.8	23.5	13	1880	Boston, Mass.	San Francisco, Cal.
136917	K. R. D. S.	Sch.	Emly I. White	352	296	130.7	33.7	10.7	6	1901	Machias, Me.	Machias, Me.
135771		Sch.	Emly P. Wright	97	92	86.4	22.8	8.6	10	1884	Essex, Mass.	Galveston, Tex.
135805	K. D. F. H.	Sch.	Emly S. Baymore	256	231	124.0	27.0	9.0	1	1884	Dennisville, N. J.	New York, N. Y.
90798		Sch.	Emly and Catharine	102	83	82.4	25.8	6.7	3	1875	Havre de Grace, Md.	Wilmington, Del.
135659		Sip.	Emlen Hewes Green	9	5	34.0	13.0	4.1	2	1883	Marcus Hook, Pa.	Do.
7276		Sch.	Emma	28	27	65.8	14.0	4.6	2	1853	Charleston, S. C.	Charleston, S. C.
7643		Sch.	Emma	64	61	74.0	24.4	5.9	3	1864	Cornwall, N. Y.	New York, N. Y.
8195		Sch.	Emma	25	12	51.4	17.5	4.6	4	1868	Nosank, Conn.	Baltimore, Md.
8734		Sch.	Emma	54	46	63.5	23.7	5.4	4	1871	Stockton, Me.	Boston, Mass.
8914		Sip.	Emma	6	6	29.7	11.5	3.0	3	1873	Newark, Md.	Cape Charles, Va.
135254		Sch.	Emma	47	45	59.0	22.5	4.7	2	1876	San Rafael, Cal.	San Francisco, Cal.
135299		Sip.	Emma	11	11	37.4	14.4	3.7	2	1877	South Norwalk, Conn.	Newark, N. J.
136036		Sip.	Emma	8	7	35.5	13.5	3.4	1	1889	Dividing Creek, N. J.	Bridgeport, Conn.
136128		Sch.	Emma	34	33	64.0	17.0	6.0	2	1890	Banica, Cal.	Unalaska, Alaska.
137370		Sch.	Emma	22	21	47.0	14.7	5.2	2	1892	Shokan, Alaska	Juneau, Alaska.
136945		Sip.	Emma	6	6	37.8	12.4	2.7	4	1901	Oriole, Md.	Crisfield, Md.
137039		Sip.	Emma	15	15	38.1	13.6	5.0	1	1902	Port Ludlow, Wash.	Tacoma, Wash.
205905		Sch.	Emma	9	6	34.6	14.4	2.9	2	1908	Vincent, La.	Morgan City, La.
206408		Sch.	Emma	80	80	65.7	23.6	7.2	7	1909	San Diego, Cal.	San Diego, Cal.
135750		Sch.	Emma B.	20	19	55.0	15.6	7.0	5	1883	Pascagoula, Miss.	New Orleans, La.
7685		Sip.	Emma Bird	9	9	33.5	14.5	3.3	2	1864	Patchogue, N. Y.	New York, N. Y.
135780		Cat.	Emma C.	5	5	25.6	11.8	3.3	1	1884	Greenbank, N. J.	Somers Point, N. J.
8731		Sch.	Emma Clara	18	18	43.9	16.6	3.5	1	1871	Rockport, Tex.	Brashear, La.
136565		Sip.	Emma Clyde	8	6	39.6	10.0	3.3	1	1896	Poquoson, Va.	Newport News, Va.
136910		Sch.	Emma Crawford	26	18	60.1	24.5	3.7	4	1901	Chlo, La.	Gulport, Miss.
136715		Sip.	Emma Frances	7	7	41.0	14.0	2.8	5	1896	Hoopers Island, Md.	Crisfield, Md.
135775		Sch.	Emma Hand	16	9	51.8	17.0	3.5	3	1884	Wolfstown, Miss.	Mobile, Ala.
136256		Sch.	Emma Harvey	11	11	37.0	14.0	3.5	3	1891	Back Bay, Miss.	Gulport, Miss.
136444		Cat.	Emma J.	5	5	22.5	11.0	3.5	1	1891	Osterville, Mass.	Vineyard Haven, Mass.
201897		Sch.	Emma J.	10	10	42.0	13.0	3.2	1	1905	Davis, N. C.	Beaufort, N. C.
8729		Sch.	Emma Jane	42	40	67.5	20.1	6.5	6	1871	Gloucester, Mass.	Pensacola, Fla.
135207		Sch.	Emma Jane	25	24	52.4	16.0	4.5	2	1876	Bayport, N. Y.	New York, N. Y.
135464		Sch.	Emma Langhammer	28	20	57.6	18.2	5.4	8	1880	Dorchester County, Md.	Crisfield, Md.
136082		Sch.	Emma Lawrence	10	9	52.2	13.5	3.0	6	1889	St. Peters, Md.	Do.

¹ Formerly steam yacht,
^a Agatha.
^b America.

³ Formerly
^a ship Emily F. Whitney.
^b British ship Emily F. Whitney.

² Formerly schooner Murray Vandiver.

MERCHANT SAILING VESSELS OF THE UNITED STATES—Continued.

Official No.	Signal letters.	Rtg.	Name of vessel.	Gross tonnage.	Net tonnage.	Length.		Depth.	Crew.	When built.	Where built.	Home port (where permanent document issues).
						Feet.	Feet.					
136840		Sch.	Emma M.	7	5	35.9	12.6	2.9	2	1900	Bay St. Louis, Miss.	Gulfport, Miss.
136003		Sch.	Emma May.	23	22	60.3	18.2	4.0	2	1888	Crisfield, Md.	Reedville, Va.
136925		Slp.	Emma May	7	7	41.8	14.1	3.0	4	1901	Oriole, Md.	Baltimore, Md.
8917	J. M. T. N.	Sch.	Emma MoAdam	166	145	101.0	27.4	8.6	3	1872	Calais, Me.	Boston, Mass.
202424		Slp.	Emma Newbill	9	8	38.2	13.7	2.9	1	1900	Crisfield, Md.	Richmond, Va.
136421		Sch.	Emma Reis.	26	25	50.0	18.0	4.4	2	1894	Millford, Del.	Wilmington, Del.
136375		Sch.	Emma S.	7	7	33.0	11.0	3.7	1	1893	Newbern, N. C.	Newbern, N. C.
135300		Sch.	Emma Southard	72	68	76.6	25.3	5.4	3	1877	Port Jefferson, N. Y.	Patchogue, N. Y.
135247		Sch.	Emma Temple	45	45	69.7	21.4	5.3	6	1870	Queen Anne County, Md.	Baltimore, Md.
7339		Sch.	Emma Virginia	41	39	72.4	20.7	5.4	2	1845	Dorchester County, Md.	Crisfield, Md.
135414		Slp.	Emma W.	12	11	37.5	14.7	5.1	1	1879	Weeksville, N. J.	Somers Point, N. J.
136920		Sch.	Emma A. Faulkner	52	52	71.4	23.1	6.3	8	1901	Tilghmans Island, Md.	Baltimore, Md.
7971		Sch.	Emma C. Berry	15	14	39.2	14.6	5.7	2	1866	Noank, Conn.	Portland, Me.
8014		Sch.	Emma C. Lore	18	10	50.3	16.5	4.6	5	1861	Newport, N. J.	Wilmington, Del.
135865		Sch.	Emma C. Titus	44	42	63.3	22.3	5.4	2	1885	City Island, N. Y.	Cold Spring, N. Y.
136244		Sch.	Emma E. Laird	6	6	43.0	11.2	3.3	1	1891	St. Peters, Md.	Annapolis, Md.
36427		Sch.	Emma E. Tyson	356	338	157.2	30.6	9.5	6	1871	Manistee, Mich.	Detroit, Mich.
135670	K. B. G. M.	Sch.	Emma F. Angell	892	819	174.9	37.3	15.4	8	1883	Bath, Me.	New York, N. Y.
8625		Sch.	Emma F. Chase	99	65	73.7	22.5	7.6	2	1870	East Boston, Mass.	Machias, Me.
202857		Sch.	Emma F. Newcomb	43	26	63.0	19.8	5.5	0	1887	Greenwich, N. J.	Philadelphia, Pa.
135934		Sch.	Emma J. Meester	24	13	62.0	20.3	4.1	1	1837	Madisonville, La.	New Orleans, La.
136713		Slp.	Emma M. Bradshaw	6	6	38.0	11.6	3.3	1	1837	Crisfield, Md.	Newport News, Va.
135522		Sch.	Emma M. Robinson	63	44	70.5	23.6	5.8	2	1881	Millford, Del.	Patchogue, N. Y.
136274		Sch.	Emma P. Clemens	11	10	37.5	14.0	3.4	3	1892	Biloxi, Miss.	Gulfport, Miss.
136996		Sch.	Emma R. Faunce	13	10	42.7	14.9	4.4	4	1881	Palmer, Md.	Annapolis, Md.
135614	J. W. L. N.	Sch.	Emma S. Briggs	294	244	123.7	33.0	9.0	5	1892	Wiscasset, Me.	Bath, Me.
200095	K. B. P. D.	Sch.	Emma S. Lord	45	300	139.8	32.1	10.5	6	1903	Millbridge, Me.	Bangor, Me.
135741		Sch.	Emma V. Wills	43	43	64.9	20.3	6.3	3	1883	St. Michaels, Md.	Baltimore, Md.
8774		Sch.	Emma W. Day	98	81	78.5	24.0	8.4	2	1871	Pembroke, Me.	Machias, Me.
136076		Sch.	Emma W. Somers	15	9	55.0	15.0	4.2	2	1889	St. Peters Creek, Md.	Reedville, Va.
136232	K. T. Q. H.	Sch.	Emma and Helen	94	62	84.7	23.0	9.2	17	1891	Essex, Mass.	New York, N. Y.
210626		Slp.	Ermer	6	6	32.0	11.5	3.0	2	1912	Key West, Fla.	Key West, Fla.
136924		Sch.	Encarnacion	58	55	60.5	18.9	6.1	6	1892	Liverpool, England	San Juan, P. R.
136518		Sch.	Enchantress	11	11	42.0	13.0	3.3	2	1895	Tampa, Fla.	Jacksonville, Fla.
208867	L. B. V. T.	Sch. y.	ENCHANTRESS	191	171	118.4	27.1	16.6	24	1911	Neponsset, Mass.	New York, N. Y.
136612	K. N. C. D.	Sch.	Encore	651	572	181.9	36.4	14.0	9	1897	North Bend, Oreg.	San Francisco, Cal.
136779	K. P. Q. L.	Sch. y.	Endymion	144	116	111.6	24.4	12.7	17	1899	South Boston, Mass.	Bridgeport, Conn.
135898		Slp.	Energy	9	8	35.4	13.6	3.0	2	1884	Norfolk County, Va.	Norfolk, Va.
200355		Sch.	Engracia	17	15	37.6	11.8	4.0	3	1903	Mayaguez, P. R.	San Juan, P. R.
8508		Slp.	Enola	19	10	51.0	18.5	4.5	3	1869	Westhaven, Conn.	Alexandria, Va.
8632		Sch.	Enterprise	22	21	48.0	19.4	4.3	7	1869	Wicomico County, Md.	Crisfield, Md.
136891	K. N. P. H.	*Sch.	Enterprise	901	838	194.0	35.0	17.6	4	1898	Noank, Conn.	Philadelphia, Pa.
202373		Sch.	Enterprise	13	10	42.3	15.0	3.1	1	1905	Bon Secour, Ala.	Mobile, Ala.
206146		Sch.	Enterprise	38	32	71.7	21.4	5.3	2	1909	Deer Isle, Me.	Deer Isle, Me.
205649		Slp.	Entusiasmo	7	7	35.0	13.0	3.8	3	1908	Mayaguez, P. R.	San Juan, P. R.
136845		Slp.	Envy	18	14	43.2	17.3	3.5	3	1900	Thunderbolt, Ga.	Savannah, Ga.
136030		Sch.	Ephraim Mulford	33	20	60.0	19.3	5.8	4	1889	Bridgeton, N. J.	Philadelphia, Pa.
136767	K. P. M. C.	*Sch.	Ephrata	954	865	193.6	35.0	17.6	4	1899	Noank, Conn.	Do.
7851		Sch.	Era	26	25	47.0	17.6	4.6	2	1846	Staten Island, N. Y.	Perth Amboy, N. J.
137009		Slp.	Eretha Jackson	14	14	46.4	17.5	4.1	2	1902	Whitehaven, Md.	Newport News, Va.
136641		Slp.	Eretha Murray	7	7	44.8	14.8	3.0	4	1897	Mount Vernon, Md.	Annapolis, Md.
136681	K. N. J. T.	Sch.	Eric	574	498	174.0	37.6	12.8	8	1898	Port Blakeley, Wash.	San Francisco, Cal.
200705		Slp.	Erma	94	79	82.5	29.2	5.0	2	1904	San Francisco, Cal.	Do.
136633		Slp.	Ernestino	5	5	36.0	12.6	2.9	2	1897	Hopewell, Md.	Philadelphia, Pa.
136914		Slp.	Ernie	6	6	37.2	14.5	3.0	3	1901	Cambridge, Md.	Baltimore, Md.
136426		Sch.	Ernst Langhammer	17	16	57.0	17.0	4.2	2	1894	Pocomoke City, Md.	Do.
8961	J. N. P. G.	Sch.	Ernst T. Lee	173	139	104.0	27.5	9.0	4	1873	Calais, Me.	Calais, Me.
136987	K. N. Q. F.	Slp.	ERSKINE M. PHELPS	3,029	2,681	312.1	45.2	25.6	20	1898	Bath, Me.	San Francisco, Cal.
136275		Sch.	Ervin J. Luce	127	121	91.0	27.4	8.4	6	1892	New London, Conn.	Gloicester, Mass.
136963	K. R. M. C.	Sch.	Espada	777	686	192.0	40.7	14.2	10	1902	Fairhaven, Cal.	San Francisco, Cal.
203281		Sch.	Esperanto	140	91	107.4	25.4	11.4	17	1906	Essex, Mass.	Gloicester, Mass.
136528		Sch.	Esperanza	8	7	26.0	12.5	2.8	2	1895	Tampa, Fla.	Key West, Fla.
137007		Sch.	Esperanza	32	28	44.0	14.5	8.5	4	1881	Fajardo, P. R.	San Juan, P. R.
135246		Sch.	Esplonosa	19	18	44.0	17.8	4.0	1	1876	San Francisco, Cal.	San Francisco, Cal.
136416		Sch.	Essay	12	11	38.8	14.9	3.5	2	1893	Matagorda, Tex.	Port Lavaca, Tex.
135916		Sch.	Essex	22	17	49.6	17.0	4.6	1	1887	Hunting Quarters, N. C.	Newbern, N. C.
136097	K. G. Q. W.	Sch.	Essex	116	84	88.7	23.8	10.2	8	1889	Essex, Mass.	Gloicester, Mass.
135199		Slp.	Estella	6	6	26.7	11.7	3.8	1	1876	Myrtle, Conn.	Bridgeport, Conn.
135274		Sch.	Estella	38	36	54.8	18.3	7.2	7	1877	Noank, Conn.	Galveston, Tex.
135702		Sch.	Estella	10	9	46.1	14.0	3.3	2	1884	St. Michaels, Md.	Reedville, Va.
205576		Cat.	Estella	5	5	25.9	12.2	2.8	1	1904	Atlantic City, N. J.	Tuckerton, N. J.
209119		Sch.	Estella	58	49	74.0	18.4	8.0	2	1898	Tawara, Japan	Unalaska, Alaska.
135879		Sch.	Estelle	15	14	42.5	14.5	3.6	5	1886	Key West, Fla.	Key West, Fla.
136172		Sch.	Estelle	7	7	36.9	13.2	3.5	1	1891	Bon Secour, Ala.	Mobile, Ala.
136236		Slp.	Estelle	9	8	41.0	11.0	3.5	2	1891	Back Creek, Va.	Newport News, Va.
136236		Sch.	Estelle	11	7	40.3	14.6	3.2	3	1900	Biloxi, Miss.	New Orleans, La.
135722		Slp.	Estelle Gordy	7	7	32.4	10.3	2.5	2	1883	Boxiron, Md.	Crisfield, Md.

* Formerly Spanish schooner Encarnacion.

† Formerly Spanish schooner Esperanza.

* Formerly Japanese schooner Tenyn Maru.

† Rebuilt, 1898.

MERCHANT SAILING VESSELS OF THE UNITED STATES—Continued.

Official No.	Signal letters.	Rlg.	Name of vessel.	Gross tonnage.	Net tonnage.	Length.	Breadth.	Depth.	Crew.	When built.	Where built.	Home port (where permanent document issues).
						Feet.	Feet.	Feet.				
92977	K. P. J. G.	Sch.	Estelle Krieger	1,172	1,047	184.8	40.3	18.8	10	1899	Thomaston, Me.	Boston, Mass.
136245		Sch.	Ester	10	9	51.5	13.8	3.2	5	1891	St. Peters, Md.	Crisfield, Md.
136603		Sch.	Ester Anita	105	71	92.0	24.4	9.6	20	1898	Essex, Mass.	New York, N. Y.
136140		Sch.	Esther	11	9	41.0	11.6	2.7	1	1880	Unkey Island, N. C.	Cape Charles, Va.
206162	L. B. C. D.	Sch.	Esther Ann	753	631	181.2	37.1	14.4	7	1908	Bath, Me.	Hartford, Conn.
135946	K. D. W. B.	Sch.	Esther Buhne	290	245	134.6	34.0	9.0	7	1887	Eureka, Cal.	Eureka, Cal.
203515		Slp.	Esther Hur	10	8	48.5	15.3	3.3	5	1906	Champ, Md.	Crisfield, Md.
137027		Sch.	Esther Redding	22	13	54.0	18.1	3.9	4	1902	Biloxi, Miss.	Gulport, Miss.
135950		Sch.	Ethel	7	6	28.0	12.0	4.4	2	1887	Yarmouth, Mass.	Marblehead, Mass.
136228		Slp.	Ethel	7	7	38.5	13.4	3.6	2	1891	Pocomoke City, Md.	Crisfield, Md.
136323		Sch.	Ethel	42	40	51.0	20.6	5.0	2	1892	Milford, Del.	Wilmington, Del.
136494		Slp.	Ethel	5	5	27.7	10.4	4.5	1	1894	Waldoboro, Me.	Portland, Me.
136645		Slp.	Ethel	9	9	40.7	14.0	3.2	1	1897	Royal Oak, Md.	Baltimore, Md.
136703		Slp.	Ethel	5	5	28.8	11.4	2.9	1	1896	Friday Harbor, Wash.	Port Townsend, Wash.
136773		Sch.	Ethel	7	5	37.0	13.3	2.3	2	1899	Mobile, Ala.	Mobile, Ala.
136990		Sch.	Ethel	10	7	32.6	14.4	3.3	4	1902	Scranton, Miss.	Gulport, Miss.
206326		Sch.	Ethel D	15	15	48.0	16.3	3.4	4	1909	Biloxi, Miss.	New Orleans, La.
136534		Slp.	Ethel E	6	6	36.2	13.7	3.0	4	1896	Oxford, Md.	Bridgeton, N. J.
200281		Slp.	Ethel May	6	6	35.0	12.0	3.5	1	1903	Jamesville, Va.	Cape Charles, Va.
201745	K. T. Q. S.	Sch.	Ethel Mildred	96	62	86.8	22.7	10.8	20	1905	Essex, Mass.	New York, N. Y.
136273		Slp.	Ethel R	5	5	29.3	12.6	2.5	1	1882	Islip, N. Y.	Greenport, N. Y.
205776		Slp.	Ethel Ray	11	11	34.0	13.4	3.4	1	1907	Camden, N. J.	Somers Point, N. J.
202011		Sch.	Ethel Redding	18	10	52.4	18.8	3.6	6	1905	Biloxi, Miss.	Gulport, Miss.
202492		Sch.	Ethel Ruth	24	15	59.7	19.7	2.0	3	1905	Solomons, Md.	Reedville, Va.
201810		Sch.	Ethel Vall	18	12	64.0	16.3	4.6	2	1905	do	Annapolis, Md.
136197	K. J. L. S.	Sch.	Ethel Zane	498	407	165.0	36.5	11.8	8	1891	Eureka, Cal.	San Francisco, Cal.
136055		Sch.	Ethel F. Merriam	78	74	72.3	21.7	6.8	1	1889	Boothbay, Me.	Boston, Mass.
136931		Sch.	Ethel M. Wright	30	22	59.0	17.9	5.3	3	1891	Elizabeth City, N. C.	Elizabeth City, N. C.
136142	K. H. L. B.	Bkn.	Ethel V. Boynton	739	654	161.3	34.0	10.2	8	1890	Harrington, Me.	New York, N. Y.
137012		Sch.	Ethelbert	22	22	48.6	15.2	4.3	1	1902	St. Petersburg, Fla.	Tampa, Fla.
136943		Slp.	Ethelyn Dryden	9	9	47.6	15.5	3.9	5	1901	Pocomoke City, Md.	Crisfield, Md.
137057		Sch.	Ethel	6	12	47.6	15.7	4.6	1	1901	Newbern, N. C.	Newbern, N. C.
202026		Slp.	Etta	6	6	38.0	13.7	3.0	2	1905	Crisfield, Md.	Tappanhook, Va.
135144		Sch.	Etta	31	30	52.0	20.5	4.6	2	1875	St. Michaels, Md.	Reedville, Va.
135881		Sch.	Etta	45	36	71.5	22.5	4.7	3	1886	Barren Creek Springs, Md.	Richmond, Va.
136940		Slp.	Etta	7	7	38.5	14.0	2.7	1	1901	Cambridge, Md.	Crisfield, Md.
136985		Cat.	Etta C	5	5	28.3	11.4	3.0	1	1900	Port Republic, N. J.	Somers Point, N. J.
136585		Slp.	Etta Lee	7	5	39.5	13.0	3.0	2	1896	Crisfield, Md.	Crisfield, Md.
136974		Sch.	Etta Mildred	72	45	82.0	21.5	8.6	17	1902	Essex, Mass.	Gloucester, Mass.
135994		Cat.	Etta W	6	6	23.1	10.3	4.0	1	1880	Mattapoisett, Mass.	Edgartown, Mass.
136660		Sch.	Etta L. Thompson	24	22	48.8	17.6	4.7	9	1898	Key West, Fla.	Key West, Fla.
136632		Slp.	Etta and Acle	5	5	37.8	13.5	3.0	3	1897	Wingate, Md.	Crisfield, Md.
136521		Sch.	Etta	6	6	28.8	12.7	3.3	1	1895	Ossabaw Island, Ga.	Savannah, Ga.
135257		Sch.	Ettie A. Lee	43	41	68.0	21.0	5.2	1	1876	Fresport, Fla.	Pensacola, Fla.
8573		Sch.	Etwi	37	35	64.2	20.9	6.6	3	1869	Annamesscx, Md.	Baltimore, Md.
136896		Sch.	Eudora T. Wallace	6	6	39.8	12.0	3.0	1	1901	Morehead City, N. C.	Beaufort, N. C.
136257		Sch.	Eugene	8	5	30.0	9.5	3.4	1	1891	Kitty Hawk, N. C.	Elizabeth City, N. C.
205939	K. W. T. C.	Slp.	Eugenia	100	66	89.5	22.8	10.9	18	1908	Gloucester, Mass.	Gloucester, Mass.
209241	L. C. F. H.	Sch.	Eugenia Hooper	730	688	198.6	32.1	12.7	3	1911	Chesapeake City, Md.	Wilmington, Del.
135681		Sch.	Eugenie	94	89	79.2	24.1	6.8	3	1883	Millbridge, Me.	Machias, Me.
8968		Sch.	Eugenie	11	11	46.0	13.6	2.7	1	1904	Smyrna, N. C.	Beaufort, N. C.
135635		Sch.	Eugie	82	64	94.0	24.0	5.9	3	1872	Dorchester County, Md.	Baltimore, Md.
209164		Slp.	Eugie Preston	10	9	42.3	14.5	3.5	4	1882	Cambridge, Md.	Crisfield, Md.
137006		Sch.	Eula C	8	6	35.2	13.5	3.4	2	1909	Wysocking, N. C.	Newbern, N. C.
136396		Sch.	Eula K	13	10	50.0	16.8	4.6	2	1902	Elizabeth City, N. C.	Elizabeth City, N. C.
135440		Cat.	Eunice	6	6	30.0	13.0	3.1	1	1880	Patchogue, N. Y.	Patchogue, N. Y.
136746		Sch.	Eunice	8	8	30.5	11.8	6.0	1	1889	Friendship, Me.	Provincetown, Mass.
136635		Slp.	Eunice S	5	5	35.7	12.5	2.8	1	1897	Hopewell, Md.	Annapolis, Md.
8267		Sch.	Euphemia	18	17	45.8	17.8	4.2	1	1868	Toftenville, N. Y.	Patchogue, N. Y.
8976		Sch.	Euphemia	10	10	32.9	13.8	4.4	3	1873	Indian Key, Fla.	Key West, Fla.
8687		Slp.	Eureka	16	17	47.3	17.5	4.0	4	1870	Sayville, N. Y.	Reedville, Va.
136157		Sch.	Eureka	19	11	47.7	17.7	3.8	3	1890	Biloxi, Miss.	New Orleans, La.
136038		Sch.	Eva	36	35	64.0	22.3	3.2	2	1889	San Francisco, Cal.	San Francisco, Cal.
136460		Sch.	Eva	29	28	53.0	17.0	4.2	1	1894	Astoria, Ore.	Astoria, Ore.
136634		Slp.	Eva	5	5	37.0	13.1	2.6	3	1897	Fairmount, Md.	Crisfield, Md.
136704		Sch.	Eva	6	6	48.0	11.4	3.2	4	1898	Ortle, Md.	Annapolis, Md.
136840		Sch.	Eva	7	7	39.1	12.9	3.1	5	1890	Cambridge, Md.	Baltimore, Md.
200358		Slp.	Eva Avina	17	17	43.0	15.4	6.2	7	1903	Gloucester, Mass.	Gloucester, Mass.
135529		Sch.	Eva Brandle	23	15	61.5	16.3	4.8	0	1881	Dorchester County, Md.	Reedville, Va.
135771		Sch.	Eva Bell	19	18	58.4	15.7	4.3	2	1882	Dorchester County, Md.	Crisfield, Md.
8551		Slp.	Eva C	7	7	30.8	12.6	3.9	1	1869	Greenwich, Conn.	Bridgeport, Conn.
135952		Sch.	Eva Clarence	10	10	50.0	13.4	3.2	2	1887	Somerset County, Md.	Baltimore, Md.
135965		Sch.	Eva Ellen	5	5	35.6	10.7	2.5	2	1887	Smiths Island, Md.	Crisfield, Md.
202684		Sch.	Eva Foster	18	12	52.7	19.2	3.9	5	1905	Scranton, Miss.	Gulport, Miss.
206877		Slp.	Eva G	11	11	32.9	13.9	3.8	2	1909	Darien, Ga.	Brunswick, Ga.
136410		Lgt.	Eva Ida	6	6	36.0	11.6	3.4	1	1893	Bayou Lafourche, La.	Braashear, La.
200462		Slp.	Eva M	7	5	31.2	13.3	3.2	1	1903	Behaven, N. C.	Elizabeth City, N. C.

1 Formerly schooner Mary T. Quimby.

MERCHANT SAILING VESSELS OF THE UNITED STATES—Continued.

Official No.	Signal letters.	Rig.	Name of vessel.	Gross tonnage.	Net tonnage.	Length.	Breadth.	Depth.	Crew.	When built.	Where built.	Home port (where permanent document issues).
						Feet.	Feet.	Feet.				
136201	K. J. M. T.	Sch.	Eva May.....	158	130	100.5	27.8	7.7	3	1891	Millbridge, Mo.	Crisfield, Md.
135864		Sch.	Eva N.....	9	9	34.7	12.7	4.6	3	1885	Eastport, Me.	Eastport, Me.
135804		Slp.	Eva Sullivan.....	9	9	41.6	14.5	3.2	4	1884	Tilghmans Island, Md.	Crisfield, Md.
135944	J. W. G. S.	Sch.	Eva A. Danenhower.....	228	216	116.6	30.2	8.7	4	1882	Camden, N. J.	Boston, Mass.
136579		Sch.	Eva A. Roberts.....	5	5	39.9	12.2	2.7	4	1896	Bishop Head, Md.	Crisfield, Md.
135836	K. D. L. G.	Sch.	Eva B. Douglass.....	1,093	910	194.6	40.5	18.3	7	1886	Bath, Me.	New York, N. Y.
135473	J. V. C. D.	Sch.	Eva D. Rose.....	104	99	89.3	23.6	7.3	4	1880	Mauricetown, N. J.	Baltimore, Md.
135919		Slp.	Eva M. Robbins.....	7	5	34.0	12.9	3.4	2	1887	Dividing Creek, N. J.	Philadelphia, Pa.
136016		Sch.	Eva S. Cullison.....	47	45	70.5	21.0	6.2	8	1859	Baltimore, Md.	Crisfield, Md.
132928		Sch.	Evelyn.....	27	26	46.7	20.6	4.3	1	1892	Mary Esther, Fla.	Pensacola, Fla.
132340		Sch.	Evelyn.....	67	65	43.7	11.0	2.9	1	1891	Smyrna, N. C.	Newbern, N. C.
136933		Sch.	Evelyn.....	7	7	39.2	15.2	2.8	4	1901	Wiltman, Md.	Baltimore, Md.
202586		Cap.	Evelyn.....	8	8	32.0	12.5	3.6	1	1905	Port Republic, N. J.	Tuckerton, N. J.
210317		Sch.	Evelyn Desporte.....	22	13	52.7	18.0	3.8	5	1912	Biloxi, Miss.	Gulfport, Miss.
212230		Sch.	Evelyn G.....	23	8	29.8	12.3	3.0	1	1914	Mount Sinai, N. Y.	Patchogue, N. Y.
201677	K. T. P. J.	Sch.	Evelyn W. Hinkly.....	698	558	179.4	37.1	12.5	7	1905	Bath, Me.	Portland, Me.
136337		Sch.	Everett.....	5	5	24.0	11.5	3.2	1	1882	Atlantic City, N. J.	Somers Point, N. J.
201584		Sch.	Everett.....	8	8	34.5	15.5	3.6	2	1894	Ticon, S. C.	Beaufort, S. C.
136276		Sch.	Everett Hays.....	39	37	66.0	19.2	6.0	2	1892	Benecia, Cal.	Unalaska, Alaska.
135481		Sch.	Everett Pierce.....	67	64	78.5	21.5	7.0	14	1881	Essex, Mass.	Savannah, Ga.
136564		Slp.	Everett A. Conary.....	5	5	28.0	9.5	5.0	2	1894	Friendship, Me.	Stonington, Me.
136245		Sch.	Evie.....	5	5	34.9	11.0	2.8	1	1891	Somerset County, Md.	Newbern, N. C.
135679	K. B. G. Q.	Slp.	Evie B. Hall.....	426	360	148.0	35.9	11.5	6	1893	Waldoboro, Me.	Rockland, Me.
136924		Slp.	Ewell.....	6	6	40.0	13.0	2.5	4	1901	Cambridge, Md.	Baltimore, Md.
136615		Slp.	Ewing Bradshaw.....	7	7	38.0	13.0	3.2	3	1897	Crisfield, Md.	Crisfield, Md.
136060		Sch.	Excel.....	44	34	68.0	22.2	4.5	4	1889	Handsboro, Miss.	Gulfport, Miss.
136271		Slp.	Excel.....	5	5	36.0	15.4	4.4	4	1892	Qoshen, N. J.	Philadelphia, Pa.
136510		Slp.	Exchange.....	5	5	29.5	10.9	2.5	2	1882	Jersey City, N. J.	Perth Amboy, N. J.
212127	L. D. K. N.	*Sch.	Exeter.....	1,780	1,672	256.0	43.0	20.0	7	1914	Noank, Conn.	Philadelphia, Pa.
136061		*Sch.	Exilla.....	53	53	72.5	23.0	4.8	2	1889	Mount Clemens, Mich.	Port Huron, Mich.
8183		Sch.	Exile.....	387	368	122.5	29.8	11.2	6	1897	Huron, Ohio.	Detroit, Mich.
136783	K. F. R. C.	Sch.	Expansion.....	545	512	170.0	38.8	12.2	9	1900	Alameda, Cal.	San Francisco, Cal.
136575		Sch.	Expert.....	12	7	37.0	15.4	4.1	1	1892	Bayport, N. Y.	Cape Charles, Va.
7337		Slp.	Express.....	5	5	37.0	14.4	3.5	3	1879	Queen Annes County, Md.	Annapolis, Md.
135416		Sch.	Extraneous.....	5	5	37.0	14.4	3.5	3	1879	Queen Annes County, Md.	Baltimore, Md.
7632		Sch.	Extra.....	53	50	63.0	24.0	5.4	4	1827	Brook Haven, N. Y.	Perth Amboy, N. J.
206076		Sch.	Extra.....	15	10	52.4	15.9	3.5	2	1909	New Orleans, La.	New Orleans, La.
F.												
120657		Sch.	F. Koppersmith.....	10	9	37.0	13.0	3.2	3	1893	Dauphin Island, Ala.	Brashear, La.
121078		Sch.	F. Maker.....	8	6	31.0	11.0	3.0	2	1897	Millville, N. J.	Philadelphia, Pa.
121241		Sch.	F. Orsini.....	17	9	46.6	16.3	3.8	3	1902	Biloxi, Miss.	Gulfport, Miss.
8857	J. M. H. G.	Sch.	F. A. Allen.....	535	462	145.0	34.8	15.2	6	1872	Kennebunkport, Me.	Philadelphia, Pa.
9841		Slp.	F. A. Smith.....	77	73	79.0	23.0	8.0	4	1869	Newburyport, Mass.	Boston, Mass.
204564		Sch.	F. C. Lewis, Jr.....	6	6	39.0	14.6	3.0	4	1907	Hopkins, Va.	Crisfield, Md.
120503	J. W. L. K.	Sch.	F. C. Pendleton.....	408	340	145.7	33.2	12.3	7	1882	Bangor, Me.	Belfast, Me.
120236		Sch.	F. C. Todd.....	21	19	54.0	19.0	4.6	1	1875	Pocomoke City, Md.	Crisfield, Md.
121209		Slp.	F. F. Carpenter.....	9	9	46.0	15.9	3.9	5	1901	Deals Island, Md.	Do.
9997	J. L. F. D.	Sch.	F. H. Odierne.....	323	307	121.6	31.0	12.7	5	1871	Newburyport, Mass.	New York, N. Y.
121244		Slp.	F. M. Douglas.....	6	6	29.6	13.5	4.0	1	1899	Quincy Point, Mass.	St. George, Me.
120354		Sch.	F. M. Jones.....	26	25	54.4	14.8	6.2	3	1873	Savannah, Ga.	Beaufort, S. C.
120003		Sch.	F. M. Knapp.....	384	365	155.0	29.6	11.6	6	1867	Ferrysburg, Mich.	Port Huron, Mich.
120623	K. L. N. R.	*Sch.	F. R. Sharp.....	199	189	124.3	26.0	8.7	5	1892	Tottenville, N. Y.	New York, N. Y.
85255	J. M. B. V.	Sch.	F. P. Murphy.....	137	123	104.0	27.0	7.0	4	1873	Baltimore, Md.	Baltimore, Md.
9911		Sch.	F. W. Homans.....	66	43	73.6	21.1	7.7	5	1870	Essex, Mass.	Apalachicola, Fla.
120731	K. G. B. W.	Sch.	F. and T. Lupton.....	922	797	188.6	40.0	17.1	7	1888	Wilmington, Del.	New York, N. Y.
9792		Sch.	Fairfield.....	7	7	31.9	11.1	2.8	2	1867	Worcester County, Md.	Crisfield, Md.
121223		Sch.	Fairfield.....	564	478	159.8	35.4	13.5	7	1902	Bath, Me.	New York, N. Y.
120099	K. R. S. P.	Slp.	Fairy.....	8	8	35.4	13.5	2.5	1	1873	Easthaven, Conn.	Annapolis, Md.
209611		Sch.	Fairy Queen.....	21	13	53.6	18.0	3.7	5	1912	Biloxi, Miss.	Gulfport, Miss.
9543		Slp.	Faithful.....	6	6	31.0	13.0	2.5	2			Norfolk, Va.
120244		Sch.	Falcon.....	21	14	48.5	16.4	4.6	6	1876	Mauricetown, N. J.	Philadelphia, Pa.
121024		Slp.	Falcon.....	8	8	34.7	8.3	7.6	1	1895	Seattle, Wash.	Port Townsend, Wash.
209403	L. C. G. F.	*Sch.	Fall River.....	1,759	1,545	262.4	44.1	19.5	4	1911	Bath, Me.	Fall River, Mass.
121138	K. P. W. L.	*Sch.	Falls of Clyde.....	1,809	1,748	266.1	40.0	23.5	16	1878	Port Glasgow, Scotland	San Francisco, Cal.
9892		*Sch.	Fannie.....	40	38	63.1	20.5	4.1	2	1869	Bayou LaBatre, Ala.	Brashear, La.
120425		Slp.	Fannie.....	6	6	31.5	12.6	3.6	1	1878	Bellport, N. Y.	Norfolk, Va.
120598		Slp.	Fannie.....	9	8	40.7	14.3	3.2	1	1884	Cambridge, Md.	Reedville, Va.
120660		Sch.	Fannie.....	7	7	44.2	10.3	2.6	1	1886	Smyrna, N. C.	Beaufort, N. C.
120707		Sch.	Fannie.....	6	6	41.4	9.9	2.4	1	1888	Beaufort, N. C.	Do.
211514		*Sch.	Fannie.....	23	23	58.2	15.8	3.0	1	1900	Georgetown, D. C.	Alexandria, Va.
203385		Slp.	Fannie Eden.....	30	27	49.3	22.1	4.4	3	1906	Crescent, Ga.	Savannah, Ga.
121014		Slp.	Fannie F.....	38	29	59.2	20.0	4.2	6	1896	Wiscasset, Me.	Portland, Me.
120324		Sch.	Fannie Hodgkins.....	88	83	75.0	24.4	7.5	4	1878	Bath, Me.	Eastport, Me.
120565		Sch.	Fannie Inoley.....	59	56	78.0	23.2	6.0	3	1883	Church Creek, Md.	Baltimore, Md.
120229		Slp.	Fannie May.....	9	9	39.0	14.2	3.5	6	1875	Dorchester County, Md.	Crisfield, Md.

¹ Formerly schooner Earl T. Mason.

² Formerly schooner Gen. E. A. Travers.

³ Formerly a British ship Falls of Clyde.

⁴ Formerly a Hawaiian ship Falls of Clyde.

MERCHANT SAILING VESSELS OF THE UNITED STATES—Continued.

Official No.	Signal letters.	Rig.	Name of vessel.	Gross tonnage.	Net tonnage.	Length.	Breadth.	Depth.	Crew.	When built.	Where built.	Home port (where permanent document issued).
						<i>Feet.</i>	<i>Feet.</i>	<i>Feet.</i>				
120726		Sch.	Fannie May	8	8	33.2	11.9	5.2	1	1888	Harpwell, Me.	Rockland, Me.
204125	K.W.C.N.	Sch.	Fannie Palmer	2,233	1,726	263.7	45.0	21.3	13	1907	Bath, Me.	Boston, Mass.
203122	K.V.J.W.	Sch.	Fannie Prescott	404	316	142.4	36.0	11.2	7	1906	Stonington, Conn.	Stonington, Conn.
121261	K.S.F.T.	Sch.	Fannie A. Smith	122	87	103.5	24.4	10.8	17	1903	Essex, Mass.	Gloucester, Mass.
120723		Slp.	Fannie C. Northern	7	6	37.0	13.4	3.4	2	1888	Solomons Island, Md.	Annapolis, Md.
120603		Sch.	Fannie E. Hayward	23	22	60.0	16.8	4.7	3	1883 do	Baltimore, Md.
201580		Sch.	Fannie E. Prescott	124	87	101.0	24.0	11.4	18	1904	Essex, Mass.	Boston, Mass.
121088		Slp.	Fannie F. Bradshaw	6	6	36.7	12.4	3.2	5	1896	Ewell, Md.	Crisfield, Md.
9849	J.G.M.B.	Sch.	Fannie F. Hall	93	80	88.0	25.2	6.9	2	1867	Stockton, Me.	Bucksport, Me.
120529		Slp.	Fannie H. Stewart	351	333	136.0	33.0	11.0	5	1882	Yorktown, Va.	Baltimore, Md.
201328		Slp.	Fannie L. Daugherty	8	8	41.3	15.0	3.6	4	1904	Crisfield, Md.	Crisfield, Md.
121271		Sch.	Fannie Belle Atwood	126	82	99.6	24.3	11.6	21	1903	Essex, Mass.	Boston, Mass.
120627	K.D.F.P.	Slp.	Fannie and Fay	233	196	117.5	30.8	8.8	3	1885	New London, Conn.	Stonington, Me.
120820		Sch.	Fanny Bell	7	6	30.0	10.9	3.1	1	1885	Patchogue, N. Y.	Savannah, Ga.
120508	J.W.M.R.	Sch.	Fanny Dutard	265	252	126.5	31.0	10.8	7	1882	San Francisco, Cal.	Seattle, Wash.
121104		Sch.	Fanny Fitzalmonds	20	15	50.6	18.6	3.7	2	1899	New Orleans, La.	New Orleans, La.
120728		Sch.	Fanny Lowery	16	15	58.0	16.6	4.4	8	1888	Tlghmans Island, Md.	Norfolk, Va.
121056		Sch.	Fanny Myers	35	21	57.0	19.0	5.2	2	1897	Dorchester, N. J.	Annapolis, Md.
120833	K.J.F.M.	Sch.	Fanny C. Bowen	1,007	892	202.2	38.2	16.2	8	1891	Bath, Me.	Fall River, Mass.
292291		Sch.	Farwell	18	11	51.6	18.8	3.7	4	1906	Biloxi, Miss.	Gulfport, Miss.
9715		Sch.	Farmers' Friend	47	44	70.6	21.0	6.8	4	1848	Talbot County, Md.	Washington, D. C.
205247		Slp.	Faster	6	6	29.0	12.0	3.6	2	1911	Everett, Wash.	Port Townsend, Wash.
121050		Slp.	Father and Son	7	7	38.6	13.0	2.8	4	1897	Crisfield, Md.	Crisfield, Md.
121053		Slp.	Father and Son	6	6	38.7	13.5	2.8	4	1897	Toddville, Md.	Do.
9942		Sch.	Father and Sons	24	23	45.9	17.5	4.6	2	1870	Newtown, Md.	Alexandria, Va.
121255		Sch.	Faustina	114	78	100.0	24.4	10.5	19	1902	Gloucester, Mass.	New York, N. Y.
37336		Slp.	Favorite	7	7	30.3	13.0	4.2	5	1856	Newport, R. I.	Newport, R. I.
120652		Sch.	Favorite	9	8	34.0	11.6	3.0	1	1886	Smyrna, N. C.	Beaufort, N. C.
120921		Sch.	Favorite	46	44	68.9	19.2	8.8	8	1892	East Boothbay, Me.	Pensacola, Fla.
121161		Sch.	Fawn	29	29	44.2	16.1	8.0	1	1900	Pierson, Wash.	San Diego, Cal.
121163		Slp.	Fawn	12	7	39.0	14.5	4.0	4	1900	Ocean View, Del.	Philadelphia, Pa.
203549		Slp.	Fay	7	0	42.0	14.0	3.0	2	1906	Deepcreek, Va.	Crisfield, Md.
120573		Sch.	Fayette N. Bradford	32	21	65.5	20.0	5.2	5	1882	Annapolis, Md.	Do.
120539		Slp.	Fayoline	5	5	23.4	12.0	3.3	0	1883	Noank, Conn.	New London, Conn.
9606		Slp.	Fearless	22	20	45.0	17.6	3.8	1	1867	California City, Cal.	San Francisco, Cal.
120623		Slp.	Fearless	6	6	35.4	12.5	2.2	2	1890	Matagorda, Tex.	Port Lavaca, Tex.
121159	K.Q.L.C.	Sch.	Fearless	736	653	182.5	38.5	14.5	9	1900	Hoquiam, Wash.	San Francisco, Cal.
9769		Sch.	Federal Hill	72	68	84.1	23.4	6.5	4	1856	Baltimore, Md.	Reedville, Va.
121011	K.M.P.D.	*Sch.	FELIX	1,174	1,146	217.0	35.0	21.0	3	1891	Port Glasgow, Scotland	Perth Amboy, N. J.
120167	J.Q.M.K.	Bk.	Ferris S. Thompson	531	490	141.5	32.0	17.0	9	1874	Setauket, N. Y.	San Francisco, Cal.
206653	L.B.F.W.	Ywl. y.	Feu-Follet	24	24	43.0	14.8	6.1	2	1909	New York, N. Y.	New York, N. Y.
120820		Sch.	Fidelity	53	50	64.0	23.0	5.0	1	1885	San Francisco, Cal.	San Francisco, Cal.
200783	L.B.H.W.	*Sch.	Firm	368	291	145.0	32.1	8.9	5	1910	Quincy, Mass.	New York, N. Y.
120097		Sch.	Finback	5	5	46.7	11.0	2.7	3	1873	Somerset County, Md.	Crisfield, Md.
210957		Sch.	Finnette Bornhurst	17	13	48.0	17.6	4.8	4	1913	Dividing Creek, N. J.	Philadelphia, Pa.
9447		Slp.	Fire Fly	6	6	28.6	10.3	3.0	2	Norfolk, Va.
121251		Sch.	Fish Hawk	91	60	86.2	24.4	10.2	9	1902	Quincy, Mass.	Pensacola, Fla.
155445		Ywl. y.	Fish Hawk	18	15	41.5	13.0	5.0	1	1902	South Boston, Mass.	Boston, Mass.
121156		Slp.	Fitz Larkin	6	6	30.7	11.7	3.0	2	1900	Jamesport, N. Y.	Greenport, N. Y.
120913		Sch.	Fitz A. Oakes	24	12	51.0	15.4	6.8	8	1892	Gloucester, Mass.	Gloucester, Mass.
120119		Sch.	Five Sisters	33	32	81.8	19.1	3.2	3	1872	Ocoquan, Va.	Alexandria, Va.
9412	H.G.R.Q.	Sch.	Fleetwing	111	111	104.9	23.3	9.3	4	1865	New York, N. Y.	Boston, Mass.
120267		Slp.	Fleetwing	9	9	35.5	13.9	3.5	2	1876	Oxford, Md.	Baltimore, Md.
120875		Sch.	Fleetwood	26	25	50.4	17.0	5.5	7	1891	Marco, Fla.	Key West, Fla.
121206		Slp.	Fletcher J. Barnes	6	5	41.0	13.2	2.6	1	1901	Hopkins, Va.	Tappahannock, Va.
120809	K.H.Q.C.	Sch. y.	Fleur-de-l'ys	90	86	96.6	21.9	11.8	12	1890	Bath, Me.	New York, N. Y.
9627		Slp.	Flirt	16	15	45.5	16.0	4.6	2	1866	East Lyme, Conn.	Perth Amboy, N. J.
9807		Slp.	Flirt	10	5	37.0	12.1	3.6	3	1866	Crisfield, Md.	Wilmington, Del.
121135	K.P.V.L.	*Sch.	Flora	865	760	185.2	35.1	17.3	3	1900	Bath, Me.	Boston, Mass.
120936		Slp.	Flora B.	6	5	29.9	11.1	2.9	2	1893	Jamesport, N. Y.	Greenport, N. Y.
201273		Slp.	Flora B.	7	6	39.5	13.2	3.0	3	1904	Fairmount, Md.	Crisfield, Md.
120044	J.M.G.R.	Sch.	Flora Condon	230	219	123.0	29.3	9.3	5	1872	Belfast, Me.	Boston, Mass.
121106		Slp.	Flora Ellen	10	6	42.5	15.0	3.8	1	1899	Pocomoke City, Md.	Norfolk, Va.
120420		Slp.	Flora Elsie	35	26	65.2	19.8	5.4	2	1880	Islip, N. Y.	Alexandria, Va.
120918		Sch.	Flora Kirwan	67	51	80.0	23.8	6.6	4	1892	Baltimore, Md.	Baltimore, Md.
9801		Sch.	Flora Temple	35	23	63.5	21.0	6.6	3	1866	Somerset County, Md.	Do.
121196		Slp.	Flora Vaulder	13	7	39.6	15.6	3.9	3	1901	South Dennis, N. J.	Bridgeton, N. J.
201051	K.T.F.B.	Sch.	Flora A. Kimball	401	321	140.7	32.3	11.4	6	1904	Millbridge, Me.	Bangor, Me.
208064		Slp.	Flora A. Price	23	18	56.2	18.4	4.8	6	1910	Champ, Md.	Crisfield, Md.
200804		Sch.	Flora J. Sears	77	46	81.4	21.5	9.4	9	1904	Essex, Mass.	Pensacola, Fla.
120961	K.L.V.G.	Sch.	Flora L. Nickerson	104	63	92.8	24.2	9.8	17	1894 do	New York, N. Y.
209517		Sch.	Flora L. Oliver	114	71	102.6	23.2	11.4	19	1912 do	Gloucester, Mass.
120400		Sch.	Flora and Agnes	71	56	80.0	23.6	6.2	3	1880	Pocomoke City, Md.	Tappahannock, Va.
9372		Slp.	Florence	93	89	68.3	27.0	6.9	1	1865	Brooklyn, N. Y.	New York, N. Y.
9975		Sch.	Florence	75	71	78.6	26.0	5.5	3	1871	Northport, N. Y.	Do.
21836		Sch.	Florence	45	43	71.0	21.6	5.1	3	1867	Somerset County, Md.	Baltimore, Md.
121144		Sch.	Florence	44	33	73.0	21.2	6.0	3	1900	Solomons, Md.	Do.
121178		Sch.	Florence	6	6	33.6	11.2	2.4	1	1900	Mitchells Point, Tex.	Port Lavaca, Tex.

* Formerly German bark Felix.

* Formerly yawl-yacht Oual.

* Formerly schooner Ramedy.

MERCHANT SAILING VESSELS OF THE UNITED STATES—Continued.

Official No.	Signal letters.	Rig.	Name of vessel.	Gross tonnage.	Net tonnage.	Length.	Breadth.	Depth.	Crew.	When built.	Where built.	Home port (where permanent document issues).
						Feet.	Feet.	Feet.				
200131		Sip.	Florence	15	12	42.8	14.2	4.6	2	1903	Bushy, Va.	Reedville, Va.
201896		Sip.	Florence	12	10	31.6	14.5	4.5	1	1806	Charleston, S. C.	Charleston, S. C.
204064		Sip.	Florence	7	7	32.0	12.0	3.2	2	1807	Patchogue, N. Y.	Patchogue, N. Y.
120804	K. H. M. D.	Sch.	Florence A.	184	126	96.5	27.4	7.2	6	1890	Cherryfield, Me.	Greenville, Va.
120695		Sip.	Florence Cox	5	5	30.2	12.6	3.2	1	1884	Patchogue, N. Y.	Greenport, N. Y.
120791	K. G. T. J.	Sch.	Florence Creadick	732	637	164.4	35.0	13.3	7	1890	Milton, Del.	Philadelphia, Pa.
121121		Sip.	Florence Elsie	7	5	34.0	14.5	2.8	1	1900	Davis, N. C.	Beaufort, N. C.
207249		Sch.	Florence Erickson	38	30	60.0	20.0	6.2	6	1910	Leesburg, N. J.	Philadelphia, Pa.
206664	L. B. G. C.	Sch.	Florence Howard	863	683	190.2	40.0	14.0	7	1909	Stonington, Conn.	New London, Conn.
9307		Sip.	Florence Kellinger	18	17	44.0	15.2	4.5	2	1866	Saybrook, Conn.	Norfolk, Va.
120742		Sip.	Florence L.	6	5	28.6	11.9	3.1	1	1908	Somers Point, N. J.	Somers Point, N. J.
121173		Sip.	Florence May	8	5	35.0	13.3	2.8	2	1880	Hoopers Island, Md.	Philadelphia, Pa.
120803		Sch.	Florence Northam	26	24	65.0	17.0	5.0	2	1890	Solomons Island, Md.	Crisfield, Md.
120454		Sch.	Florence Rosenbaum	31	19	63.5	18.2	5.1	2	1893	Orlolo, Md.	Newport News, Va.
120453		Sip.	Florence Ward	6	5	29.9	12.9	3.0	1	1881	Patchogue, N. Y.	Greenport, N. Y.
120800		Sip.	Florence A. Harnden	27	25	50.9	17.3	3.8	2	1892	Woolwich, Me.	Thomaston, Me.
120892		Sch.	Florence E. Stream	95	66	86.6	23.2	9.2	17	1892	Essex, Mass.	New York, N. Y.
204722	K. W. L. O.	Sch.	Florence M. Belding	569	492	171.7	35.5	14.5	7	1907	Portland, Me.	Newark, N. J.
121260	K. S. H. P.	Sch.	Florence M. Penley	1,154	937	195.6	40.9	20.6	8	1903	Bath, Me.	Bath, Me.
120115	J. N. T. P.	Sch.	Florence and Lillian	252	211	124.7	30.3	8.9	5	1874	Leesburg, N. J.	Bangor, Me.
121117		Sip.	Floeste May	8	8	28.7	10.5	5.5	1	1899	Deer Isle, Me.	Belfast, Me.
121006		Sch.	Floeste D. Lee	18	15	47.0	14.9	4.5	2	1895	Dunhams Creek, N. C.	Newbern, N. C.
9839		Sch.	Flour Bluff	12	12	41.2	14.0	2.9	2	1862	Flour Bluff, Tex.	Corpus Christi, Tex.
9531		Sch.	Flour Bluff	37	22	59.7	21.0	4.6	4	1865	Bay St. Louis, Miss.	New Orleans, La.
121143	H. G. S. V.	Sch.	Floyd Ella	7	7	33.0	12.6	2.8	1	1900	Galveston, Tex.	Galveston, Tex.
0452		Sch.	Fly	113	108	96.5	26.1	6.7	6	1856	Camden, N. J.	New York, N. Y.
207999		Sip.	Fly	9	9	36.0	11.2	4.6	1	1896	Hoboken, N. J.	Bridgewater, Conn.
204192		Sip.	Flyaway	7	5	28.5	13.0	4.3	2	1908	Whitmarsh Island, Ga.	Savannah, Ga.
206244		Sch.	Flyer	18	10	41.8	16.7	3.5	1	1910	San Francisco, Cal.	San Francisco, Cal.
0787	L. B. T. W.	Sip. y.	Flying Cloud	28	23	55.0	14.0	0.6	4	1911	Bristol, R. I.	New Bedford, Mass.
0280		Sch.	Flying Fish	26	17	58.2	17.7	4.8	4	1850	Baltimore, Md.	Wilmington, Del.
120989		Sip.	Flying Leader	6	6	26.5	10.7	5.0	1	1895	Friendship, Me.	Portsmouth, N. H.
121139	K. P. W. M.	Sch.	Foam of the Sea	18	17	48.8	14.9	4.9	3	1866	Philadelphia, Pa.	Key West, Fla.
9780		Sip.	Foaming Suez	1,048	961	203.5	34.0	19.0	14	1888	Glasgow, Scotland	Port Arthur, Tex.
9832		Sip.	Force	53	35	54.0	25.0	6.6	1	1867	Brooklyn, N. Y.	New York, N. Y.
121000	K. M. J. F.	Sch.	Forest Belle	1,333	1,271	224.6	42.1	18.2	4	1895	Bath, Me.	New York, N. Y.
120160	K. T. L. P.	Sch.	Forest Belle	1,498	1,294	219.7	41.7	19.2	8	1904	Millbridge, Me.	Savannah, Ga.
121149	K. Q. T. T.	Sch.	Forest City	763	682	173.4	40.0	15.2	9	1900	Marshfield, Oreg.	San Francisco, Cal.
121185	K. Q. M. G.	Sch.	Forester	663	598	184.0	38.6	13.6	10	1900	Alameda, Cal.	Do.
120745		Sch.	Forrest G. Howell	23	14	53.3	18.7	4.9	4	1889	Dividing Creek, N. J.	Philadelphia, Pa.
206253		Sch.	FORTER W. MITCHELL	513	405	142.0	32.0	12.3	5	1909	Cleveland, Ohio	Duluth, Minn.
120547		Sch.	Fortuna	85	80	98.8	22.5	11.9	9	1833	Brooklyn, N. Y.	New York, N. Y.
120640	K. D. J. V.	Sch.	Fortuna	145	138	102.6	29.8	8.3	20	1886	Fairhaven, Cal.	Seattle, Wash.
121236		Sch.	Fortuna	44	44	72.5	19.6	8.6	8	1902	Essex, Mass.	Galveston, Tex.
121080	K. N. P. M.	Sch.	Foster	841	741	153.8	35.2	16.1	2	1898	Bath, Me.	Fall River, Mass.
207136		Sch.	Foucher D.	14	7	47.8	16.3	3.4	4	1910	Biloxi, Miss.	New Orleans, La.
120524		Sch.	Four Boys	10	0	40.0	13.5	2.4	2	1882	Cambridge, Md.	Richmond, Va.
9961		Sip.	Four Brothers	11	10	37.0	14.2	3.6	1	1871	Manahawkin, N. J.	New York, N. Y.
120289		Sip.	Four Brothers	7	5	33.0	13.4	4.0	3	1877	Lopers Landing, Del.	Wilmington, Del.
120688		Sip.	Four Brothers	7	6	35.0	10.6	2.7	2	1887	Stockton, Md.	Cape Charles, Va.
203566		Sip.	Four Brothers	7	7	41.6	14.0	3.0	1	1906	Deepcreek, Va.	Do.
9970		Sch.	Four Sisters	49	14	47.4	16.5	4.0	2	1869	Eastville, Va.	Tappahannock, Va.
9597		Sch.	Fourth of July	19	47	60.0	22.0	5.5	2	1861	San Francisco, Cal.	San Francisco, Cal.
121055		Sch.	Franc	7	7	29.3	9.5	3.3	1	1897	Edison, Wash.	Tacoma, Wash.
120615		Sch.	Franc Miner	45	43	68.0	17.3	5.0	2	1885	Fort Howard, Wis.	Milwaukee, Wis.
120624		Sch.	Frances	8	8	50.8	15.4	3.1	1	1885	Somerset County, Md.	Norfolk, Va.
141226		Sch.	Frances	20	12	60.0	17.0	4.5	3	1892	Solomons Island, Md.	Annapolis, Md.
201838		Sch.	Frances	12	6	32.6	12.3	6.6	2	1905	Winthrop, Mass.	Plymouth, Mass.
120215		Sch.	Frances Dow	16	9	40.5	15.7	4.0	4	1875	Islip, N. Y.	Philadelphia, Pa.
121008		Sch.	Frances Ellana	8	6	40.4	12.0	3.0	2	1895	Bon Secour, Ala.	New Orleans, La.
121009	K. M. N. W.	Sch.	Frances M.	1,228	1,066	204.0	39.2	18.4	10	1896	Phillipsburg, Me.	Bath, Me.
204270		Sip.	Frances Y.	15	7	29.5	14.7	3.7	2	1907	Thunderbolt, Ga.	Savannah, Ga.
121210	K. R. H. C.	Sch.	Frances C. Tunnell	1,476	1,239	217.1	41.0	19.6	8	1901	Millbridge, Me.	Philadelphia, Pa.
120887		Sip.	Frances M. Parker	13	12	40.0	13.4	6.0	3	1891	Swans Island, Me.	Kennebunk, Me.
201744		Sch.	Frances P. Mesquita	105	71	92.6	23.2	10.2	16	1905	Gloucester, Mass.	Gloucester, Mass.
120743		Sch.	Frances S. DuBois	23	13	52.6	17.0	4.6	6	1889	Leesburg, N. J.	Philadelphia, Pa.
204693	K. W. J. S.	Sch.	Frances V. Sawyer	399	324	144.7	32.2	10.8	6	1907	Millbridge, Me.	Boston, Mass.
208290		Sch.	Francis	14	11	43.0	13.7	4.4	2	1910	Tarpon Springs, Fla.	Tampa, Fla.
120578		Sip.	Francis B.	6	6	29.0	13.2	3.4	2	1875	Amtlyville, N. Y.	Perth Amboy, N. J.
120088		Sch.	Francis Cox	13	11	44.3	15.2	3.7	3	1873	Mon Louis Island, Ala.	Mobile, Ala.
120805	K. H. M. L.	Sch.	Francis Goodnow	359	341	134.4	33.3	10.7	5	1890	Harbor View, Mass.	Boston, Mass.
120517		Sch.	Francis A. Hall	17	16	52.5	16.3	4.2	2	1882	Fairmount, Md.	Crisfield, Md.
120442		Sch.	Francis C. B.	8	7	41.5	14.5	3.2	1	1880	Milton, Fla.	Pensacola, Fla.
9613		Sip.	Francis J. Campbell	11	7	36.0	14.8	3.7	2	1868	Staten Island, N. Y.	Bridgeton, N. C.
121101		Sch.	Francis J. Daniels	15	10	50.2	15.4	3.6	2	1899	Smyrna, N. C.	Beaufort, N. C.
201313		Sch.	Francis J. O'Hara, Jr.	117	83	104.0	24.0	11.2	22	1904	Essex, Mass.	Gloucester, Mass.
120011		Sch.	Francis J. Ruth	60	57	73.0	23.0	6.7	3	1871	Dorchester County, Md.	Baltimore, Md.

† Formerly Hawaiian bark *Foaming Suez*.‡ Formerly schooner *Myrtle Tunnell*.§ Formerly schooner *Lulu and Sadie*.

† Rebuilt, 1888.

‡ Composite.

MERCHANT SAILING VESSELS OF THE UNITED STATES—Continued.

Official No.	Signal letters.	Rtg.	Name of vessel.	Gross tonnage.	Net tonnage.	Length.	Breadth.	Depth.	Crew.	When built.	Where built.	Home port (where permanent document issues).
						Feet.	Feet.	Feet.				
120611		Slp.	Francis R. Lake	12	7	39.5	14.7	3.8	3	1885	Camden, N. J.	Philadelphia, Pa.
120293		Sch.	Francis T. Nicholls	27	19	59.7	18.8	3.9	3	1877	Biloxi, Miss.	Gulfport, Miss.
201610		Sch.	Francis V. Sylvia	95	64	85.0	21.7	10.2	18	1904	Essex, Mass.	Pensacola, Fla.
200155		Slp.	Francisca	7	7	25.2	9.7	5.0	3	1896	Mayaguez, P. R.	San Juan, P. R.
9230	H. G. P. F.	Sch.	Franconia	136	129	92.0	25.5	8.3	3	1862	Surry, Me.	Machias, Me.
120556		Sch.	Frank Bateman	45	43	70.4	20.6	5.1	4	1883	Oxford, Md.	Annapolis, Md.
205707	K. W. R. G.	Sch.	Frank Brainerd	254	198	123.4	30.9	8.7	7	1908	Rockland, Me.	Hartford, Conn.
121252		Sch.	Frank Canzas	36	24	55.9	17.1	6.7	6	1902	Mobile, Ala.	Mobile, Ala.
120788		Sch.	Frank Folsom	15	11	59.5	17.5	4.0	3	1889	Solomons Island, Md.	Crisfield, Md.
200233	K. S. Q. F.	Sch.	Frank Huckins	545	457	152.8	35.8	13.2	7	1903	Bath, Me.	New York, N. Y.
120633		Sch.	Frank Lawrence	57	54	63.0	24.0	4.5	2	1886	Benicia, Cal.	San Francisco, Cal.
120114	J. N. T. H.	Sch.	Frank Leaming	257	205	120.0	32.0	9.0	6	1873	Dennisville, N. J.	New York, N. Y.
120156	J. Q. G. F.	*Sch.	Frank Pendleton	1,393	1,342	300.0	39.0	25.0	3	1874	Belfast, Me.	Do.
120441		Sch.	Frank Pfeiffer	6	6	35.0	11.0	3.0	2	1881	Norfolk, Va.	Tappahannock, Va.
120836		Sch.	Frank Sanborn	8	8	36.3	12.2	3.7	0	1891	Astoria, Oreg.	Astoria, Oreg.
120132		Sch.	Frank Whittington	10	6	43.8	14.9	3.6	4	1874	Newtown, Md.	Newport News, Va.
9853		Sch.	Frank A. Williams	66	37	72.5	21.0	7.7	6	1869	Essex, Mass.	Charleston, S. C.
121199		Sch.	Frank B. Legg	6	6	46.5	11.6	2.4	2	1901	Chester, Md.	Baltimore, Md.
206120	K. W. V. R.	Sch.	Frank E. Swain	433	348	139.2	32.0	13.0	5	1909	Camden, Me.	Boston, Mass.
202652		Sch.	Frank L. Lewis	17	8	53.3	19.3	3.4	5	1905	Biloxi, Miss.	Gulfport, Miss.
200738		Sch.	Frank S. Anderson	56	42	70.7	25.1	4.7	1	1904	Freeport, Fla.	Do.
22284		*Slp.	Frank S. Keeler	515	490	177.1	31.4	12.4	1	1862	Cleveland, Ohio.	New York, N. Y.
121065		Slp.	Frank V. Bateman	10	7	36.4	13.4	4.0	4	1898	Mauricetown, N. J.	Philadelphia, Pa.
121239	K. S. B. F.	Sch.	Frank W. Benedlet	534	434	155.6	35.3	12.7	5	1902	Bath, Me.	New Haven, Conn.
121125		Sch.	Frank and Theresa	25	15	50.5	16.8	4.8	3	1900	Leesburg, N. J.	Philadelphia, Pa.
121075	K. N. L. G.	*Sch.	Franklin	910	842	194.0	34.8	17.6	4	1896	Noank, Conn.	Do.
121202		Slp.	Franklin	7	7	38.7	13.4	2.7	3	1901	Hudson, Md.	Baltimore, Md.
120787		Slp.	Franklin Broers	8	8	33.4	14.0	3.7	1	1889	Patchogue, N. Y.	Patchogue, N. Y.
206663		Sch.	Franklin D. Bell	6	5	32.2	11.6	3.0	2	1900	Avon, N. C.	Manteo, N. C.
120828		Slp.	Fred Allen	8	8	38.5	14.0	3.4	2	1891	Portsmouth, Va.	Oxford, Va.
120559		Sch.	Fred Carney	361	342	152.2	30.4	10.5	5	1883	Milwaukee, Wis.	Ogdensburg, N. Y.
120714		Sch.	Fred Gross	18	12	49.3	17.0	4.3	2	1888	Bayou de Lile, Miss.	New Orleans, La.
120891		Sch.	Fred Leland	10	10	31.0	13.2	6.3	2	1892	Bristol, Me.	Eastport, Me.
18127	H. N. V. K.	Sch.	Fred Snow	105	99	78.6	26.6	7.9	3	1855	Athens, N. Y.	New York, N. Y.
9477	H. G. S. T.	Sch.	Fred Tyler	147	108	98.0	21.2	7.9	2	1848	Philadelphia, Pa.	Do.
121243	K. S. B. R.	Sch.	Fred A. Davenport	746	634	173.3	36.5	13.9	7	1902	Bath, Me.	Philadelphia, Pa.
120795	K. H. B. T.	Sch.	Fred A. Emerson	122	96	85.0	26.5	7.6	3	1890	Boothbay Harbor, Me.	Bangor, Me.
120821	K. H. V. D.	Sch.	Fred B. Balano	263	214	117.1	30.3	9.3	5	1890	St. George, Me.	Eastport, Me.
120076	J. L. W. K.	Sch.	Fred C. Holden	137	113	96.8	27.2	7.9	6	1872	Tremont, Me.	Machias, Me.
121109	K. P. H. L.	Sch.	Fred J. Wood	681	601	181.0	38.1	14.0	9	1899	Hoquiam, Wash.	San Francisco, Cal.
200501	K. S. T. J.	Sch.	Fred W. Ayer	387	314	142.5	35.3	10.1	6	1903	Phippsburg, Me.	Bangor, Me.
121048		Slp.	Freda C. Naylor	10	6	34.0	12.4	3.6	3	1907	Bridgeton, N. J.	Philadelphia, Pa.
121203		Slp.	Freddie	7	7	38.6	13.1	2.8	4	1901	Hudson, Md.	Annapolis, Md.
120143		Sch.	Freddie Eaton	89	72	84.0	23.6	7.4	3	1874	Calais, Me.	Calais, Me.
120639		Sch.	Freddie Hayward	25	24	58.0	16.0	4.0	3	1883	Solomons, Md.	Baltimore, Md.
120914	K. L. M. B.	Sch.	Freddie Hencken	500	475	146.2	36.0	12.4	7	1862	Bath, Me.	Nogales, Ariz.
121099		Slp.	Freddie L. Bennett	8	8	42.0	14.5	3.2	6	1899	Inverness, Md.	Crisfield, Md.
9650		Sch.	Freddie L. Hamblen	42	29	67.5	22.7	5.5	3	1871	Somerset County, Md.	Manteo, N. C.
121266	K. S. L. B.	Sch.	Frederic A. Duggan	1,137	981	195.5	39.4	18.2	9	1903	Bath, Me.	New York, N. Y.
120793	K. G. W. D.	Sch.	Frederick Roessner	406	326	144.6	33.0	11.1	7	1890	do.	Do.
121192	K. R. B. W.	Sch.	Frederick W. Day	613	519	172.9	35.8	13.2	8	1901	do.	Bath, Me.
13499		Slp. y.	Fredonia	22	21	43.2	18.6	4.8	3	1867	Greenport, N. Y.	Rockport, Me.
120646		Igr.	Fred Press	5	5	29.8	10.8	3.2	1	1886	Wax Bayou, La.	Brashear, La.
120638		Sch.	Freeman	13	7	39.7	14.6	4.5	5	1886	Smiths Landing, N. J.	Philadelphia, Pa.
9842		Sch.	Freighter	8	7	39.0	10.0	5.0	2	1856	Boothbay, Me.	Lubec, Me.
9520	H. G. V. J.	Bkn.	Fremont	345	328	155.0	26.0	12.0	3	1850	Philadelphia, Pa.	New York, N. Y.
121158		Sch.	Freruchy	20	20	61.5	17.8	4.5	3	1900	Oriole, Md.	Crisfield, Md.
120125	J. P. F. L.	Sch.	Fresno	20	1,149	197.2	38.6	23.1	6	1874	Bath, Mo.	St. Paul, Minn.
9952		Slp.	Friendly	17	10	40.0	17.0	4.0	4	1871	Riverhead, N. Y.	Philadelphia, Pa.
120551		Slp.	Frolie	7	7	27.8	11.7	3.8	2	1883	Key West, Fla.	Key West, Fla.
121234		Slp.	Frolie	21	13	43.5	17.0	3.8	1	1902	Skidaway Island, Ga.	Savannah, Ga.
200999	K. S. W. D.	Sch.	Frontenac	1,704	1,457	225.5	43.0	19.8	10	1904	Bath, Mo.	Boston, Mass.
121230	K. R. T. S.	Bkn.	Fullerton	1,554	1,494	235.0	42.5	19.5	13	1902	Alameda, Cal.	San Francisco, Cal.
207903		Slp.	Fulton T. Mister	20	14	52.8	18.1	4.5	6	1910	Deals Island, Md.	Crisfield, Md.
120849		Slp.	Fung Hi	18	17	54.5	14.2	3.4	2	1891	San Mateo, Cal.	San Francisco, Cal.
120953		Slp.	Fussy	8	7	26.8	12.8	4.2	1	1893	New London, Conn.	Bridgeport, Conn.
G.												
86168		Slp.	G. Bransford, sr.	5	5	26.5	12.0	2.9	2	1891	Patchogue, N. Y.	Greenport, N. Y.
86300		Slp.	G. Vikings	15	14	41.3	14.7	4.3	1	1894	Pensacola, Fla.	Pensacola, Fla.
205816		Sch.	G. A. Anderson	7	7	43.5	14.3	2.9	4	1908	Bishops Head, Md.	Crisfield, Md.
85735		Sch.	G. A. Kirwan	44	42	66.3	21.8	6.4	3	1882	Madison, Md.	Baltimore, Md.
207036		Slp.	G. A. Rayner	6	5	39.0	13.0	3.0	1	1909	Harborton, Va.	Cape Charles, Va.
85865		Sch.	G. A. Somers	5	5	45.3	10.9	2.8	2	1882	Somerset County, Md.	Baltimore, Md.
86590		Sch.	G. A. Zirekle	10	10	54.3	14.8	3.6	4	1901	Oriole, Md.	Crisfield, Md.

¹ Formerly schooner Dawn.

² Formerly sloop-barge S. V. R. Watson.

³ Formerly schooner Niagara.

⁴ Formerly sloop Jostle R. Smith.

⁵ Formerly sloop-yacht Sunbeam.

MERCHANT SAILING VESSELS OF THE UNITED STATES—Continued.

Official No.	Signal letters.	Rtg.	Name of vessel.	Gross tonnage.	Net tonnage.	Length.	Breadth.	Depth.	Crew.	When built.	Where built.	Home port (where permanent document issues).
						Feet.	Feet.	Feet.				
86446		Slp.	G. C. Bradshaw	8	8	42.0	13.9	3.3	4	1898	Ewell, Md.	Crisfield, Md.
86596		Slp.	G. C. Williams	8	8	41.3	15.7	4.2	4	1901	Crisfield, Md.	Do.
201257		*Slp.	G. F. Burgess	6	5	32.5	12.0	3.3	1	1904	Olivia, Tex.	Port Lavaca, Tex.
205616		Slp.	G. G. Vetra	8	8	39.9	12.8	3.1	1	1908	Wenona, Md.	Crisfield, Md.
85881		Sch.	G. H. Fields	8	8	43.8	12.0	3.5	1	1885	Oxford, Md.	Cape Charles, Va.
85850		Sch.	G. J. Boyce	319	303	136.9	30.0	10.3	3	1884	Manitowoc, Wis.	Milwaukee, Wis.
206985	L. B. H. C.	Sch.	G. J. Cherry	533	468	150.3	33.7	13.9	3	1909	Philppsburg, Me.	Wilmington, Del.
10143		Sch.	G. M. Hopkins	73	69	77.0	21.4	7.8	1	1865	Essex, Mass.	Boston, Mass.
85714		Sch.	G. N. Warren	6	6	40.4	9.6	3.0	2	1882	New Haven, Conn.	Bridgeport, Conn.
86013		Sch.	G. P. Leatherbury	8	8	53.6	11.7	3.0	1	1882	St. Peters Creek, Md.	Newport News, Va.
85618		Sch.	G. T. Atkinson	6	6	50.0	13.2	3.0	2	1877	Somerset County, Md.	Reedville, Va.
86683		Sch.	G. W. Bennett	27	26	68.8	20.8	5.6	4	1901	Inverness, Md.	Crisfield, Md.
85366		Sch.	G. W. Crist	21	14	40.3	17.4	4.7	4	1874	Bridgeton, N. J.	Philadelphia, Pa.
85872		Sch.	G. W. Glenn	16	12	52.0	16.5	3.6	1	1884	Accomac County, Va.	Crisfield, Md.
85573		Sch.	G. W. McNear	8	8	68.0	27.5	5.8	1	1901	San Francisco, Cal.	San Francisco, Cal.
86180		Sch.	G. W. North	9	9	45.0	13.5	3.3	2	1891	Smiths Island, Md.	Baltimore, Md.
86490		*Sch.	G. W. Wilkes	20	13	46.8	18.0	3.8	2	1899	Biloxi, Miss.	New Orleans, La.
86537		Slp.	G. M. D. Meek	6	6	52.5	13.4	3.2	2	1900	St. Peters, Md.	Baltimore, Md.
86268		Sch.	G. Frank Miles	10	7	42.0	13.5	3.0	2	1883	Oriole, Md.	Crisfield, Md.
211518		Slp.	Gall.	7	7	29.0	10.0	3.0	1	1913	Seattle, Wash.	Seattle, Wash.
202123		Sch.	Gaitea	65	55	75.0	21.5	9.5	16	1882	Gloucester, Mass.	Boston, Mass.
204780		Slp.	Gale	6	6	25.0	8.2	2.6	2	1907	Burton, Wash.	Tacoma, Wash.
86131	K. J. D. M.	Sch.	Galilee	354	328	132.5	33.5	12.7	7	1891	Benicia, Cal.	San Francisco, Cal.
86289		Slp.	Galilee	10	10	33.0	14.4	3.5	1	1894	Patchogue, N. Y.	Patchogue, N. Y.
86676	K. R. B. Q.	Sch.	Gamble	726	628	138.7	34.0	13.8	8	1901	Port Blakely, Wash.	Port Townsend, Wash.
86311		Sch.	Gannet	9	9	39.5	12.9	3.9	2	1894	Freeport, Fla.	Tampa, Fla.
201424		Sch.	Gant	9	9	39.5	12.9	3.5	1	1904	Morgan City, La.	Brashear, La.
86076	K. G. S. T.	Bkn	Gardiner City	475	45	169.0	39.0	12.0	9	1889	North Bend, Ore.	San Francisco, Cal.
86663	K. S. H. L.	Sch.	Gardiner G. Deering	1,982	1,714	251.6	44.4	25.1	9	1903	Bath, Me.	Bath, Me.
85411		Sch.	Gardner W. Tarr	65	62	72.6	24.0	7.4	6	1875	Essex, Mass.	Tampa, Fla.
10854		*Sch.	Garibaldi	88	83	36.9	13.8	3.7	3	1867	Wolf River, Mass.	Gulfport, Miss.
36332		Sch.	Garibaldi	8	8	78.0	24.3	6.4	4	1869	New Liverpool, Mich.	Detroit, Mich.
85349		Sch.	Gaflight	39	37	55.5	22.3	4.4	1	1874	San Francisco, Cal.	San Francisco, Cal.
85449		Sch.	Gatherer	65	67	84.6	22.6	8.6	3	1876	Bath, Me.	Boston, Mass.
85341		Slp.	Gauntlet	11	10	34.0	13.4	4.4	2	1874	Boston, Mass.	Key West, Fla.
85494	J. S. L. D.	Bk.	Gay Head (whaling)	265	25	110.7	26.9	15.1	31	1877	Mattapoisett, Mass.	San Francisco, Cal.
85851		Slp.	Gen.	6	6	23.0	11.8	2.6	1	1884	Jarvisburg, N. C.	Elizabeth City, N. C.
85643		Sch.	General Hancock	16	16	44.7	15.6	5.5	7	1880	Key West, Fla.	Jacksonville, Fla.
86030		Slp.	Gen'l Harrison	6	6	30.0	12.6	3.6	2	1889	Cape May, N. J.	Crisfield, Md.
85699	J. V. R. M.	*Sch.	Gen' Knox	1,587	1,550	251.1	42.4	21.8	3	1881	Thomaston, Me.	New York, N. Y.
85697		Sch.	Gen'l Logan	23	14	49.6	18.4	4.5	8	1861	Madison, Md.	Crisfield, Md.
10696		Sch.	General McClellan	9	9	65.7	14.6	2.3	1	1885	Leesburg, N. J.	Philadelphia, Pa.
210866	L. C. S. H.	*Sch.	GENL. PERRINONE	775	768	202.6	38.4	13.9	4	1912	Galveston, Tex.	Galveston, Tex.
10481		Slp.	General Putnam	11	11	37.0	13.8	3.6	8	1850	New York, N. Y.	Perth Amboy, N. J.
10797		Sch.	General Torbert	90	94	90.5	24.4	6.2	3	1863	Greensboro, Md.	New York, N. Y.
201321	K. T. H. P.	Sch.	General Whiting	400	421	150.7	35.3	10.0	7	1904	Mobile, Ala.	Mobile, Ala.
86291	K. L. W. P.	Sch.	Gen'l E. S. Grealey	1,306	1,198	218.9	40.6	18.2	9	1894	Westhaven, Conn.	New Haven, Conn.
85735		Slp.	Gen'l W. S. Hancock	7	6	32.0	13.0	2.6	1	1881	Highlands, N. J.	Greenport, N. Y.
85896		Sch.	Gen'l Joseph B. Seth	13	6	47.7	15.4	3.7	1	1885	Cambridge, Md.	Newport News, Va.
85020		Sch.	Gen'l Levi Harris	47	45	76.0	23.0	4.2	3	1869	Millford, Del.	Reedville, Va.
85899		Sch.	Genesta	10	5	49.6	13.6	3.3	3	1885	Somerset County, Md.	Cape Charles, Va.
85910		Sch.	Genesta	10	9	47.4	15.8	2.8	6	1885	Cambridge, Md.	Baltimore, Md.
85929		Sch.	Genesta	9	8	40.0	12.5	3.2	1	1886	Somerset County, Md.	Newport News, Va.
86318		Sch.	Genesta	11	12	44.0	13.0	3.9	1	1895	Poquoson, Va.	Do.
201490		Sch.	Genesta	89	56	90.0	22.8	9.8	15	1904	Gloucester, Mass.	Boston, Mass.
86220	K. L. N. D.	Bgn.	Geneva	495	451	159.0	36.3	14.0	9	1892	Benicia, Cal.	San Francisco, Cal.
205630		Slp.	Geneva May	15	11	49.8	16.6	3.9	5	1909	Wenona, Md.	Crisfield, Md.
86448		Sch.	Geneva Moore	20	13	50.3	16.0	4.3	2	1898	Straits, N. C.	Wilmington, N. C.
85846		Sch.	Geneva Newcomb	5	9	46.8	14.0	3.6	6	1834	Taylor's Island, Md.	Crisfield, Md.
86351		Slp.	Geneva R. Poland	5	5	26.5	10.5	5.1	1	1901	Friendship, Me.	Maculas, Me.
85083		Sch.	Genievieve	9	9	33.0	10.5	5.1	1	1853	Camden, Me.	Boston, Mass.
10587		Sch.	Genoa	27	25	54.6	18.0	3.5	1	1850	Fourmille Landing, Fla.	Pensacola, Fla.
85376		Sch.	Genoa	730	694	188.9	34.1	13.2	7	1873	Cleveland, Ohio	Port Huron, Mich.
86430		Slp.	George	10	5	33.0	12.5	3.1	2	1897	New Haven, Conn.	Bridgeport, Conn.
86403		Sch.	George	5	5	43.7	13.7	2.2	4	1897	Goldenhill, Md.	Baltimore, Md.
86010		Slp.	George A.	9	9	33.0	14.0	4.0	2	1888	Thunderbolt, Ga.	Savannah, Ga.
85485		Slp.	George Bishop	5	5	30.0	11.7	2.8	0	1876	Bayport, N. Y.	Patchogue, N. Y.
85371	J. Q. N. W.	Sch.	George Churchman	281	242	120.6	31.1	9.7	5	1874	Greensboro, Md.	New York, N. Y.
85868	K. C. S. W.	Bk.	George Curtis	1,837	1,650	240.7	42.4	25.2	17	1884	Waldoboro, Me.	San Francisco, Cal.
150359		Sch.	George Grass	67	64	79.5	25.5	6.0	4	1885	Athens, N. Y.	Greenport, N. Y.
10407		Slp.	George Henry	46	43	53.0	22.8	6.6	1	1854	Northport, N. Y.	New York, N. Y.
85692		Slp.	George Jayne	7	5	32.1	13.4	3.5	2	1888	Patchogue, N. Y.	Cape Charles, Va.
85737		Sch.	George Knapp	68	65	74.4	24.6	5.6	3	1882	Haverstraw, N. Y.	New York, N. Y.
86372		*Sch.	George Lee	19	12	48.5	16.4	3.7	2	1896	Madisonville, La.	New Orleans, La.
86505		*Slp.	George Leslie	29	21	52.9	17.5	4.1	1	1900	Woolwich, Me.	Bath, Me.
85793		Sch.	George Lock	32	30	59.0	19.3	5.2	2	1883	Lake Charles, La.	Morgan City, La.
85250		Slp.	George Milner	16	16	42.2	14.6	4.3	3	1873	Northport, N. Y.	Norfolk, Va.
85348	J. Q. B. G.	*Slp.	George Moon	917	881	172.6	36.0	20.4	3	1874	Mystic Bridge, Conn.	New York, N. Y.

1 Formerly schooner Peter Mohoff.

MERCHANT SAILING VESSELS OF THE UNITED STATES—Continued.

Official No.	Signal letters.	Rtg.	Name of vessel.	Gross tonnage.	Net tonnage.	Length.	Breadth.	Depth.	Crew.	When built.	Where built.	Home port (where permanent document issues).
						Feet.	Feet.	Feet.				
85586		Slp.	George Ross	5	5	27.0	12.0	2.8	0	1879	Patchogue, N. Y.	Greenport, N. Y.
86508		Sch.	Geo. Slover	22	16	33.5	18.0	4.5	2	1900	Smyrna, N. C.	Wilmington, N. C.
85818		Sch.	George Todd	10	9	32.0	14.1	3.5	6	1883	Crisfield, Md.	Crisfield, Md.
10736		Sch.	George Washington	23	22	50.0	20.0	3.7	1	1883	San Francisco, Cal.	San Francisco, Cal.
86306		Sch.	George A. Albaugh	28	18	66.0	18.0	6.0	2	1896	Orlolo, Md.	Newport News, Va.
85944	K. D. N. G.	Sch.	George A. Lawry	108	102	85.7	23.8	7.6	5	1886	Jonesboro, Me.	New York, N. Y.
10753		Slp.	George B. McClellan	20	19	40.7	16.4	5.2	2	1864	New London, Conn.	New London, Conn.
86204		Sch.	Geo. B. Owen	744	706	196.0	34.0	13.2	6	1893	West Bay City, Mich.	Cleveland, Ohio.
85811		Sch.	George C. Vanderslice	28	21	61.0	19.3	4.8	3	1883	Mathews County, Va.	Elizabeth City, N. C.
200635	K. S. V. P.	Sch.	George E. Edmonds	541	438	158.7	35.5	13.6	6	1904	Mystic, Conn.	Boston, Mass.
86665	K. S. H. M.	Sch.	George E. Billings	1,260	1,103	224.0	42.4	18.3	12	1903	Port Blakely, Wash.	San Francisco, Cal.
86174	K. J. V. F.	Sch.	George E. Dudley	407	387	148.0	35.0	11.0	8	1891	Madison, Conn.	New Haven, Conn.
86348		*Sch.	GEORGE E. HARTNELL	3,265	3,154	352.0	44.2	22.3	10	1896	Chicago, Ill.	Detroit, Mich.
201214	K. T. G. R.	Sch.	George E. Kinck	560	460	152.6	36.4	12.6	6	1904	Mystic, Conn.	New London, Conn.
86343		Sch.	George E. Lane, Jr.	73	73	82.0	22.1	8.8	16	1896	Gloucester, Mass.	Savannah, Ga.
10105	H. J. B. M.	Sch.	George E. Prescott	139	109	89.5	24.0	8.0	4	1848	Camden, Me.	Rockland, Me.
86116	K. H. R. W.	Sch.	George E. Walcott	1,553	1,388	212.7	44.1	19.6	10	1890	Bath, Me.	Portland, Me.
10918		Sch.	George F. Carman	36	34	55.7	19.1	6.0	3	1865	Patchogue, N. Y.	Greenport, N. Y.
201658	K. T. P. F.	Sch.	George F. Scannell	590	475	169.2	36.5	13.3	7	1904	Mystic, Conn.	New York, N. Y.
85741	J. W. K. Q.	Sch.	George H. Ames	443	378	150.0	34.0	11.6	6	1882	Waldoboro, Me.	Castine, Me.
86363		*Sch.	GEORGE H. CORLISS	3,259	3,124	352.0	44.2	22.3	8	1896	Chicago, Ill.	Duluth, Minn.
85223		Sch.	George H. Meekins	60	62	52.5	24.0	6.7	3	1872	Dorchester County, Md.	Reedville, Va.
86589		Slp.	Geo. L. Hardester	7	7	42.6	14.7	3.6	4	1901	Orlolo, Md.	Baltimore, Md.
86065	K. G. N. D.	Sch.	George M. Grant	1,254	1,148	211.8	40.3	17.8	7	1889	Westhaven, Conn.	New Haven, Conn.
208508	L. B. V. F.	Sch.	George N. Reed	493	429	156.5	35.1	13.4	6	1911	Seaford, Del.	Wilmington, Del.
121164	K. Q. L. P.	Sch.	George P. Hudson	2,258	2,075	256.1	44.6	25.1	11	1900	Waldoboro, Me.	Boston, Mass.
86314	K. M. G. T.	Sch.	George R. Bradford	142	135	96.4	27.4	8.0	6	1895	Essex, Mass.	Gloucester, Mass.
85905		Sch.	Geo. R. Marshall	9	9	50.7	14.3	3.0	6	1885	Monie, Md.	Cape Charles, Va.
85891	K. D. C. M.	*Sch.	George R. Skolfield	1,728	1,646	232.1	39.9	24.6	4	1885	Brunswick, Me.	Boston, Mass.
18477	J. B. V. K.	Sch.	George R. Smith	136	129	89.2	25.8	8.0	3	1867	Orrington, Me.	Plymouth, Mass.
201520	K. T. L. S.	*Sch.	George R. Stetson	675	577	175.8	35.1	14.1	3	1904	Bath, Me.	Philadelphia, Pa.
10420		Sch.	George S. Allison	104	106	88.1	27.5	6.3	4	1866	Stony Point, N. Y.	New York, N. Y.
86562		Sch.	George S. McCready	37	37	71.5	23.0	6.0	3	1901	Crisfield, Md.	Crisfield, Md.
10972		Sch.	George S. Page	55	52	70.0	24.6	5.1	2	1868	Astoria, N. Y.	Patchogue, N. Y.
10958		Sch.	George S. Richardson	72	68	77.8	23.7	6.0	4	1866	Snow Hill, Md.	Tappanhook, Va.
85838		Sch.	George T. Davis	16	15	40.0	15.2	3.8	3	1884	Isle of Wight County, Va.	Norfolk, Va.
85867		Sch.	George T. Duncan	10	9	56.3	15.2	3.8	1	1884	Mill Creek, Md.	Crisfield, Md.
85731		Sch.	George T. Garrison	35	25	64.7	21.8	4.8	2	1882	Baltimore, Md.	Baltimore, Md.
85747		Sch.	George T. Phillips	32	31	65.5	18.1	5.5	5	1882	Solomons Island, Md.	Do.
86641		Sch.	Geo. W. Allen	19	18	41.0	16.3	4.6	8	1902	Blg Pine Key, Fla.	Key West, Fla.
85535		Sch.	George W. Bond	28	28	69.5	20.6	5.5	3	1900	Orlolo, Md.	Cape Charles, Va.
85978		Sch.	George W. Chisley	21	20	66.0	17.0	5.0	2	1887	Greenpoint, Va.	Newport News, Va.
86530		Slp.	George W. Collier	9	9	45.5	15.2	3.5	4	1900	Deals Island, Md.	Crisfield, Md.
85442		Sch.	George W. Collins	84	79	79.0	24.3	7.0	2	1876	Lamoline, Me.	Rockland, Me.
86679	K. S. M. P.	Sch.	George W. Elzey, Jr.	690	577	183.7	37.2	13.0	8	1903	Bath, Me.	Wilmington, Del.
86110		Slp.	George W. Jackson	10	9	41.0	15.2	3.1	2	1890	Cambridge, Md.	Philadelphia, Pa.
86146		*Sch.	George W. Lester	20	14	52.3	19.9	3.8	3	1891	Logtown, Miss.	Gulfport, Miss.
86439		Sch.	George W. McCowan	12	7	41.3	15.0	3.6	3	1898	Cedarville, N. J.	Philadelphia, Pa.
85805		Sch.	George W. Moss	25	16	64.6	16.0	5.0	3	1883	Annapolis, Md.	Tappanhook, Va.
85337		Slp.	George W. Moger	7	7	35.0	12.2	3.0	1	1875	Patchogue, N. Y.	New York, N. Y.
201535	K. T. M. F.	Sch.	George W. Trullitt, jr.	779	647	187.0	38.1	13.3	6	1904	Bath, Me.	Seaford, Del.
10335		Sch.	Geo. W. Wescott	122	116	111.6	24.8	7.8	3	1863	Sacketts Harbor, N. Y.	Milwaukee, Wis.
85857		Slp.	George W. Woolford	9	8	39.6	14.7	3.3	1	1884	Cambridge, Md.	Alexandria, Va.
208201		Sch.	George Y. Schoch	37	21	62.0	20.0	6.0	9	1910	Leesburg, N. J.	Wilmington, Del.
203131		Sch.	George and Albert	14	11	49.0	14.5	4.2	2	1906	Deer Isle, Me.	Stonington, Me.
85045	J. G. W. M.	Sch.	Georgetta Lawrence	315	299	122.6	31.7	15.1	6	1869	Brookhaven, N. Y.	Bangor, Me.
85941		Sch.	Georgia	10	9	59.9	15.3	2.9	1	1886	Tilghmans Island, Md.	Cape Charles, Va.
86279		Slp.	Georgia	9	8	27.6	12.5	4.5	0	1878	Kittery, Me.	Boston, Mass.
206224	L. B. C. K.	Sch.	Georgia	102	65	105.8	22.6	10.2	16	1909	Essex, Mass.	Gloucester, Mass.
208068		Sch.	Georgia	25	15	49.0	15.0	4.5	2	1910	Savannah, Ga.	Savannah, Ga.
86119	K. H. S. P.	Sch.	Georgia Gilkey	641	571	158.2	36.0	12.4	7	1890	Searsport, Me.	Mobile, Ala.
86018		Slp.	Georgia II	7	7	36.8	12.7	3.0	1	1888	Galveston, Tex.	Galveston, Tex.
10862		Sch.	Georgia Woods	60	57	71.0	21.3	5.4	2	1868	San Francisco, Cal.	San Francisco, Cal.
200402		Sch.	Georgia A. Gaskins	13	11	51.1	14.2	3.4	1	1903	Elizabeth City, N. C.	Elizabeth City, N. C.
200202	K. S. Q. B.	Sch.	Georgia D. Jenkins	471	398	149.6	34.3	11.8	6	1903	Phippsburg, Me.	New York, N. Y.
86396		Slp.	Georgia and Inez	6	6	36.0	13.4	2.9	3	1897	Fairmount, Md.	Baltimore, Md.
202162		Sch.	Georgiana	122	87	102.7	24.4	11.6	21	1905	Essex, Mass.	Boston, Mass.
86362		Slp.	Georgianna	16	16	42.0	14.3	6.1	1	1896	Sedgwick, Me.	Castine, Me.
86585		Slp.	Georgie	7	7	40.5	14.0	2.8	4	1901	Hudson, Md.	Baltimore, Md.
86639		Sch.	Georgie A. Valon	7	7	41.4	14.0	3.3	2	1902	Crocheron, Md.	Crisfield, Md.
86201		Slp.	Georgie O.	6	5	28.0	13.3	3.0	2	1892	Patchogue, N. Y.	Bridgeport, Conn.
85107		Sch.	Georgietta	141	134	99.0	27.0	8.1	3	1870	Ellsworth, Me.	Rockland, Me.
86597	K. R. G. H.	Bkn.	Georgina	998	870	210.0	41.0	15.7	12	1901	Fairhaven, Cal.	San Francisco, Cal.
86241		Slp.	Geranium	12	7	40.5	15.7	4.1	5	1893	Millville, N. J.	Bridgeport, N. J.
85542	J. S. W. R.	*Sch.	Gerard C. Tobey	1,450	1,389	208.7	39.1	23.6	7	1878	Bath, Me.	Seattle, Wash.
86203		Sch.	Gertie	10	9	37.0	13.2	4.0	2	1892	Handsboro, Miss.	Gulfport, Miss.
86003		Sch.	Gertie Lord	6	6	41.6	10.4	2.9	1	1888	Morehead City, N. C.	Newbern, N. C.
200683		Sch.	Gertie Rodas	12	10	41.8	15.4	3.4	2	1904	Bon Secour, Ala.	Mobile, Ala.

1 Formerly schooner Fannie Palmer.

2 Formerly schooner Nellie Doe.

MERCHANT SAILING VESSELS OF THE UNITED STATES—Continued.

Official No.	Signal letters.	Rtg.	Name of vessel.	Gross tonnage.	Net tonnage.	Length.	Breadth.	Depth.	Crew.	When built.	Where built.	Home port (where permanent document issues).
						Feet.	Feet.	Feet.				
86456		Slp.	Gertie E. Collier	7	7	38.0	13.5	3.0	3	1899	Deals Island, Md	Crisfield, Md.
85575		Slp.	Gertrude	8	8	28.9	11.5	6.0	1	1879	Rockland, Me.	Belfast, Me.
85645		Slp.	Gertrude	8	8	28.4	11.4	3.0	1	1880	Ocean City, N. J.	Somers Point, N. J.
86284		Slp.	Gertrude	8	8	28.2	10.4	3.3	2	1894	Chincoteague, Va.	Cape Charles, Va.
86327		Sch.	Gertrude	9	6	43.6	11.2	2.0	2	1895	Morehead City, N. C.	Beaufort, N. C.
86665		Slp.	Gertrude	8	6	41.0	13.5	3.5	5	1901	Exmore, Va.	Cape Charles, Va.
203902		*Slp.	Gertrude	8	6	36.0	13.4	2.4	1	1906	Matagorda, Tex.	Eagle Pass, Tex.
210418		Sch.	Gertrude H.	24	16	50.7	18.4	4.2	5	1912	Biloxi, Miss.	Gulfport, Miss.
200946		Slp.	Gertrude B.	6	6	34.0	12.0	3.5	1	1904	Atlantic City, N. J.	Tuckerton, N. J.
86606		Sch.	Gertrude Leaner	15	10	43.5	16.8	3.3	3	1903	Biloxi, Miss.	Mobile, Ala.
86474		Slp.	Gertrude Wands	8	8	42.6	14.3	3.4	6	1899	Inverness, Md.	Crisfield, Md.
86607		Sch.	Gerty Rhodes	21	12	51.8	18.0	3.6	4	1902	Biloxi, Miss.	Gulfport, Miss.
86454	K. N. Q. D.	*Sch.	Gibson	899	736	183.7	35.2	16.2	14	1898	Bath, Me.	Fall River, Mass.
85026		Sch.	Gilbert Stanciliff	117	111	90.5	26.0	6.6	3	1869	Middletown, Conn.	Madras, Me.
96117		Slp.	Ginesta	7	7	37.2	13.9	3.9	1	1890	Clearcreek, Tex.	Galveston, Tex.
85124		Slp.	Gipsy	9	9	36.0	13.0	3.4	2	1871	Greenport, N. Y.	Greenport, N. Y.
85300		Slp.	Gipseey	6	6	30.0	12.0	2.9	2	1873	Now Suffolk, N. Y.	Sag Harbor, N. Y.
86738	K. C. N. D.	Sch. y.	Gitana	98	93	102.0	20.5	11.2	10	1882	Boston, Mass.	New York, N. Y.
200135		Sch. y.	Gitana	16	16	46.0	13.0	5.5	3	1903	Erie, Pa.	Buffalo, N. Y.
85710		Sch.	Gladiator	11	10	36.4	13.9	3.8	3	1882	Key West, Fla.	Key West, Fla.
96134	K. J. F. W.	Sch.	Gladiator	112	75	92.6	24.3	10.0	18	1891	Essex, Mass.	Castine, Me.
202207		Sch.	Gladiola	17	11	47.5	17.3	3.4	5	1905	Biloxi, Miss.	Gulfport, Miss.
86212		Slp.	Gladya	11	7	50.0	15.6	3.6	1	1900	Focomoke City, Md.	Reedville, Va.
86583		Slp.	Gladya	5	5	36.8	13.4	2.1	2	1901	Cambridge, Md.	Baltimore, Md.
110339	K. J. R. T.	Sch.	Gladya	726	646	163.5	35.0	17.3	7	1891	East Deering, Me.	New York, N. Y.
200566		Slp.	Gladya	7	5	41.5	13.3	3.1	2	1903	Justisville, Va.	Crisfield, Md.
204297		Cat.	Gladya	6	6	23.9	11.6	4.0	1	1907	Osterville, Mass.	Barnstable, Mass.
202930		Sch.	Gladya Marie	9	5	41.0	14.8	4.0	2	1910	Focomoke City, Md.	Cape Charles, Va.
86444		Slp.	Gladya White	5	5	37.8	12.0	2.7	4	1896	Deals Island, Md.	Crisfield, Md.
86406		Slp.	Gladya and Leroy	5	5	23.4	9.6	4.8	0	1898	Bristol, Me.	Vinalhaven, Me.
207030		Sch.	Gladya and Nelle	107	64	104.8	22.9	10.6	15	1909	Gloucester, Mass.	Boston, Mass.
86406		Slp.	Gladya and Newell	6	5	28.4	9.6	4.6	1	1898	Bristol, Me.	Waldoboro, Me.
85561		Sch.	Glance	10	5	46.8	13.4	3.9	5	1878	Somerset County, Md.	Crisfield, Md.
85986	K. F. C. G.	Sch.	Glendale	296	291	142.2	34.0	9.0	8	1888	Fairhaven, Cal.	San Francisco, Cal.
85296	K. M. B. S.	Sch. y.	Glendoveer	40	38	62.2	17.6	6.8	3	1894	Tottenville, N. Y.	Boston, Mass.
86303	K. M. G. J.	*Sch.	Glendower	855	823	192.2	34.7	16.0	3	1894	Noank, Conn.	Philadelphia, Pa.
86357		Sch. y.	Glensk	17	17	43.8	15.2	5.7	2	1896	Kennebunk Port, Me.	Port Arthur, Tex.
10350		Sch.	Glide	28	27	60.4	18.4	6.6	4	1891	Prize	Newbern, N. C.
86227		Sch.	Glide	7	7	30.0	11.6	3.0	1	1892	Washington, N. C.	Savannah, Ga.
86452		Slp.	Gloucester	18	16	41.6	18.3	4.4	1	1898	Shipyard, Ga.	Baltimore, Md.
86471		Slp.	Gloucester	10	10	42.5	14.2	3.5	4	1899	Hudson, Md.	Mobile, Ala.
100734	K. Q. W. D.	Sch.	Goldfield	730	625	187.6	36.0	13.4	8	1901	Bath, Me.	Castine, Me.
10651		Sch.	Gold Hunter	54	51	65.7	21.6	5.7	3	1890	York, Me.	Port Lavaca, Tex.
211963		Sch.	Gold Hunter	6	6	33.8	11.2	2.5	2	1913	Palacios, Tex.	Crisfield, Md.
85827		Sch.	Gold Spray	10	9	53.0	13.0	3.2	5	1883	Fox Creek, Md.	Crisfield, Md.
85785		Sch.	Golden Age	1,846	1,763	278.0	38.8	20.0	5	1882	Abbotts Bridge, Ohio.	Crisfield, Ohio.
85914		Lgr.	Golden Arrow	6	6	33.0	11.0	3.5	1	1885	Terrobonne, La.	Brashear, La.
86401		Sch.	Golden Gate	5	5	40.8	11.8	2.6	4	1896	Fishing Creek, Md.	Crisfield, Md.
86497		Slp.	Golden Hope	7	7	25.3	10.8	5.0	0	1900	Friendship, Me.	Boston, Mass.
86513		Slp.	Golden Rod	9	9	27.6	10.6	5.8	1	1900	Brooksville, Me.	Bangor, Me.
86620		Slp.	Golden Rod	7	7	26.1	10.6	5.0	1	1902	Friendship, Me.	Plymouth, Mass.
86479		Slp. y.	Goldenrod	20	20	47.0	13.2	4.9	2	1899	Quincy Point, Mass.	Boston, Mass.
86584		Slp.	Golden Rule	9	7	36.0	14.2	4.0	4	1901	Accomac County, Va.	Cape Charles, Va.
86046	K. G. L. C.	Sch.	Golden Shore	699	626	185.1	38.5	14.2	9	1889	Port Blakeley, Wash.	San Francisco, Cal.
86449		Sch.	Goldie	36	28	64.5	18.0	4.5	5	1908	Scranton, Miss.	Mobile, Ala.
86522		Sch.	Goldie C.	22	22	66.0	18.5	5.4	2	1890	Fishing Island, Md.	Crisfield, Md.
86370		Sch.	Goldie I. Lewis	7	5	41.0	13.5	3.1	4	1896	Applegarth, Md.	Do.
85120		Lgr.	Good Brother	7	6	36.6	11.8	3.1	1	1870	Chenier Carminada, La.	Brashear, La.
203026		Sch.	Good Luck	106	66	94.2	23.6	9.5	18	1906	East Boothbay, Me.	Gloucester, Mass.
86394		Sch.	Good-bye	12	9	39.9	13.0	3.6	2	1897	Bayou Lebatre, Ala.	Gulfport, Miss.
86359	K. M. T. F.	Sch.	Goodwin Stoddard	887	758	183.5	38.2	15.7	8	1896	Bath, Me.	Bridgeport, Conn.
86196		Sch.	Gorman C.	17	13	63.0	17.4	4.0	6	1892	Solomons, Md.	Crisfield, Md.
10224		Sch.	Goshawk	501	461	180.0	32.4	11.5	6	1866	Cleveland, Ohio.	Duluth, Minn.
86538	K. P. N. S.	Sch.	Gossip	122	91	101.7	24.4	10.4	16	1900	Essex, Mass.	Gloucester, Mass.
86200		Ywl. y.	Gossoon	18	17	46.4	12.0	8.8	2	1890	Boston, Mass.	New York, N. Y.
204742	K. W. L. G.	Sch.	Governor Brooks	2,628	2,019	280.7	45.8	21.5	11	1907	Bath, Me.	Bath, Me.
208640	L. B. V. S.	Sch.	Gov. Foss	130	88	105.9	24.6	10.8	22	1911	Essex, Mass.	Gloucester, Mass.
201735	K. T. Q. R.	Sch.	Governor Powers	1,962	1,579	237.2	44.3	20.8	9	1905	Rockland, Me.	Boston, Mass.
85770	K. B. D. M.	*Sch.	Governor Roble	1,712	1,481	224.1	41.0	23.8	3	1883	Bath, Me.	San Francisco, Cal.
86189	K. L. D. V.	Sch.	Gov. Russell	135	129	94.6	25.0	10.4	17	1892	Essex, Mass.	Provincetown, Mass.
85789		Sch.	Governor Stockley	44	42	65.5	22.5	4.0	1	1883	Millford, Del.	New York, N. Y.
85508		Sch.	Governor Stone	9	7	39.0	12.6	3.3	2	1877	Pascagoula, Miss.	Mobile, Ala.
86416		Slp.	Grace	7	6	34.6	11.0	3.3	1	1898	Portsmouth, Va.	Norfolk, Va.
86432		Cat.	Grace	8	8	30.6	14.2	4.4	1	1898	Port Republic, N. J.	Somers Point, N. J.
86514	K. Q. F. G.	*Sch.	Grace	877	781	186.5	35.3	17.5	3	1900	Bath, Me.	Boston, Mass.
85137	J. N. B. V.	Sch.	Grace Davis	401	352	127.7	31.1	11.3	6	1873	Yarmouth, Me.	Bangor, Me.
86528		Slp.	Grace E.	5	5	28.0	8.7	5.0	2	1900	Brooklin, Me.	Brooklin, Me.
30633		Sch.	Grace Holland	629	597	189.0	33.0	12.8	7	1880	Marine City, Mich.	Buffalo, N. Y.

† Formerly schooner Rhode Island.

* Formerly schooner Inez N. Carver.

† Composite.

MERCHANT SAILING VESSELS OF THE UNITED STATES—Continued.

Official No.	Signal letters.	Rig.	Name of vessel.	Gross tonnage.	Net tonnage.	Length.	Breadth.	Depth.	Crew.	When built.	Where built.	Home port (where permanent document issued).
						Feet.	Feet.	Feet.				
86328		Sch.	Grace Otis.....	62	35	67.0	22.5	8.5	19	1895	Newburyport, Mass.	Gloucester Mass.
85998	K. F. D. S.	Sch.	Grace Seymour.....	633	493	166.0	34.2	16.0	8	1888	Hadlyne, Conn.	Crisfield, Md.
85336	J. P. Q. M.	Sch.	Grace Van Dusen.....	303	247	125.6	33.1	9.0	5	1874	Millbridge, Me.	New York, N. Y.
10662		Sch.	Grace A. Hoffmire.....	29	25	54.8	19.8	4.0	3	1866	Nyack, N. Y.	Perth Amboy, N. J.
12819		Sch.	Grace E. Stevens.....	87	71	71.8	24.0	7.8	2	1853	Brookhaven, N. Y.	Castine, Me.
86242	K. L. P. N.	Sch.	Grace G. Bennett.....	210	199	135.5	23.9	7.8	5	1893	Bethel, Del.	Seaford, Del.
86157	K. J. R. F.	Sch.	Grace P. Willard.....	107	101	86.9	24.6	6.9	2	1891	West Myrtle, Conn.	Providence, R. I.
85802		Sch.	Grace S. Mackey.....	15	14	38.7	15.1	4.2	2	1883	Port Washington, N. Y.	New York, N. Y.
85787		Slp.	Grace V. Mills.....	44	9	35.5	14.5	3.5	5	1882	Cambridge, Md.	Baltimore, Md.
206016		Sch.	Grace and Amy.....	44	33	65.2	22.6	3.7	7	1909	Redwood City, Cal.	San Francisco, Cal.
86033		Slp.	Gracie.....	11	7	38.6	15.0	4.1	3	1889	Goanac, N. J.	Philadelphia, Pa.
86107		Sch.	Gracie.....	26	25	68.0	17.7	5.0	2	1890	St. Michaels, Md.	Baltimore, Md.
86255		Sch.	Gracie.....	7	7	44.8	11.3	2.6	1	1893	Smyrna, N. C.	Beaufort, N. C.
85759		Sch.	Gracie Bell.....	32	20	56.0	17.3	5.0	4	1882	Freeport, Fla.	Gulfport, Miss.
86155		Sch.	Gracie J.....	58	55	69.6	22.1	5.8	2	1891	Harrington, Me.	New York, N. Y.
86226		Slp.	Gracie Lee.....	6	5	35.7	10.0	3.5	1	1892	Onancock, Va.	Annapolis, Md.
206853		Sch.	Gracie May.....	104	104	99.8	25.5	6.6	3	1909	Seaford, Del.	Baltimore, Md.
86275		Sch.	Gracie S.....	91	86	83.0	24.7	10.2	4	1893	San Francisco, Cal.	San Francisco, Cal.
86270		Sch.	Gracie C. Wallace.....	20	13	59.0	16.3	4.6	3	1893	Orlolo, Md.	Seaford, Del.
90857	J. R. P. F.	Sch.	Gracie D. Chambers.....	379	297	133.5	33.0	9.7	6	1875	Gulfport, Conn.	New York, N. Y.
86631		Sch.	Gracie and Salome Post.....	31	26	55.0	19.0	5.6	2	1902	Westpoint, Va.	Crisfield, Md.
203280		Sch.	Grady S.....	19	13	47.5	15.7	4.0	1	1905	Boggy, Fla.	Pensacola, Fla.
86293		Sch.	Gramplan.....	844	802	218.0	38.0	13.2	8	1894	West Bay City, Mich.	Duluth, Minn.
86276		Sch.	Grampus.....	47	45	72.6	18.0	9.8	8	1893	Essex, Mass.	Houston, Tex.
86317		Sch.	Granada.....	1,729	1,643	247.0	40.0	21.6	1	1895	West Bay City, Mich.	Duluth, Minn.
209154	L. C. F. B.	Sch.	Granville R. Bacon.....	385	339	133.6	31.6	11.8	6	1911	Bethel, Del.	Seaford, Del.
10947		Sch.	Grape Shot.....	29	28	51.8	18.5	5.6	3	1856	Sayville, N. Y.	Alexandria, Va.
10586		Sch.	Gratitude.....	23	14	53.2	16.3	5.6	0	1855	Philadelphia, Pa.	Philadelphia, Pa.
211096	L. C. V. F.	Slp. y.	Grayling.....	33	25	57.0	14.5	9.2	6	1913	Bristol, R. I.	New York, N. Y.
85886		Sch.	Grazia Cerino.....	9	9	42.0	15.2	3.4	2	1885	Bloxli, Miss.	Port Arthur, Tex.
207084	L. B. J. C.	*Sch.	GRAZIELA.....	368	291	145.0	32.1	8.9	5	1910	Quincy, Mass.	New York, N. Y.
86133	K. J. L. C.	*Sch.	Greenleaf Johnson.....	390	322	141.5	35.0	12.6	6	1891	Bridgeport, Conn.	Perth Amboy, N. J.
205552	K. W. R. B.	*Sch.	Greenwood.....	967	880	195.6	35.0	17.6	4	1908	Noank, Conn.	New York, N. Y.
10361	H. J. F. L.	Bk.	Grey Hound (whaling).....	177	169	95.0	24.4	12.2	22	1851	New Bedford, Mass.	New Bedford, Mass.
202264		Sch.	Grey Hound.....	7	6	38.4	12.0	2.6	4	1905	Tampa, Fla.	Key West, Fla.
77113	K. L. T. F.	Sch.	Griffin.....	367	305	131.5	33.1	10.7	7	1893	Phippsburg, Me.	Gulfport, Miss.
96669	K. S. J. M.	Sch.	Griswold I. Keeney.....	100	63	90.0	25.0	9.8	20	1903	Essex, Mass.	New York, N. Y.
85911		Lgr.	Grover Cleveland.....	9	5	40.9	13.0	3.7	2	1885	New Orleans, La.	New Orleans, La.
86099		Sch.	Grover Cleveland.....	35	22	59.1	19.4	5.7	7	1890	Bridgeton, N. J.	Philadelphia, Pa.
86206		Sch.	Growler.....	5	5	26.0	11.0	3.9	5	1892	Boston, Mass.	Boston, Mass.
85340		Sch.	Guide.....	15	14	42.3	15.5	5.5	6	1874	Marco, Fla.	Tampa, Fla.
86578		Sch.	Guillermito.....	38	38	52.0	17.4	6.6	5	Curacao, D. W. I.	San Juan, P. R.
86166	K. J. S. P.	Slp. y.	Guinera.....	23	22	46.0	15.2	6.3	3	1891	Martner Harbor, N. Y.	New York, N. Y.
85985		Sch. y.	Gundred.....	19	18	48.3	14.2	7.5	4	1887	Boston, Mass.	Boston, Mass.
86217		Sch.	Gus Simpson.....	27	18	55.4	21.2	4.0	3	1892	Bayou Talla, Miss.	Gulfport, Miss.
86461		Slp.	Gussie.....	6	6	39.5	13.4	2.8	4	1899	Orlolo, Md.	Crisfield, Md.
200387		Sch.	Gussie C.....	21	21	55.0	20.6	5.3	2	1903	Fairmount, Md.	Do.
86395		Cat.	Gussie Speck.....	6	6	29.8	12.2	3.4	1	1897	Port Republic, N. J.	Tuckerton, N. J.
86304		Slp.	Guy.....	5	5	36.2	11.3	2.7	2	1894	Marion, Md.	Crisfield, Md.
85602	J. T. N. M.	Bk.	Guy C. Goss.....	1,572	1,430	213.9	39.8	24.0	20	1879	Bath, Me.	Port Townsend, Wash.
204195		Ywly.	Gwendolyn II.....	17	17	40.7	13.7	6.8	3	1907	Georgetown, Wash.	Seattle, Wash.
86071		Slp.	Gypsy.....	16	10	40.3	16.6	4.5	5	1889	Dividing Creek, N. J.	Philadelphia, Pa.
H.												
85295		Sch.	H. Bendel.....	73	70	71.5	25.6	5.5	2	1874	San Francisco, Cal.	San Francisco, Cal.
96571		*Sch.	H. Eppinger.....	96	89	80.0	27.5	6.2	2	1901do.	Do.
96383		Slp. y.	H. Lindsay.....	17	17	36.7	14.5	6.3	1	1897	Chelsea, Mass.	Boston, Mass.
95958		Sch.	H. B. Lane.....	5	7	42.9	13.4	3.7	1	1888	Newbern, N. C.	Newbern, N. C.
96426		Slp.	H. C. Townsend.....	5	5	39.2	11.9	2.7	1	1898	Upper Fairmount, Md.	Do.
96393	K. N. H. J.	Sch.	H. D. Bendixsen.....	641	570	173.5	37.4	13.5	9	1896	Fairhaven, Cal.	San Francisco, Cal.
95895		Sch.	H. F. Lanford.....	10	9	53.0	14.3	3.2	5	1886	Somerset County, Md.	Crisfield, Md.
204559		Slp.	H. G. Alexander.....	10	8	47.5	16.0	3.6	4	1907	Wenona, Md.	Do.
85051		Sch.	H. J. Bishop.....	22	21	49.4	16.9	4.4	1	1870	South Haven, N. Y.	Patchogue, N. Y.
96614	K. R. Q. C.	Sch.	H. K. Hull.....	19	1,105	225.4	42.4	18.1	12	1902	Port Blakeley, Wash.	San Francisco, Cal.
95841		Slp.	H. K. Mulford.....	16	9	40.1	15.5	4.6	5	1885	Bridgeton, N. J.	Philadelphia, Pa.
95778		Sch.	H. K. Price.....	52	39	65.2	23.2	6.4	2	1883	Pocomoke City, Md.	Annapolis, Md.
96333		Slp.	H. K. Roe.....	6	6	28.2	12.0	3.1	2	1883	Islip, N. Y.	Greenport, N. Y.
95777		Sch.	H. L. James.....	115	109	93.0	27.0	7.2	3	1875	Dorchester County, Md.	Orfolk, Va.
95945		Sch.	H. L. Steelman.....	19	11	43.1	16.5	4.1	6	1888	Estalville, N. J.	Philadelphia, Pa.
95719		Sch.	H. M. Rowe.....	39	37	66.0	21.4	5.6	3	1882	Dorchester County, Md.	Baltimore, Md.
42287		*Slp.	H. N. Conklin.....	484	463	146.0	35.8	12.0	1	1878	New Baltimore, N. Y.	New London, Conn.
96282		Sch.	H. P. Brown.....	10	8	45.0	13.5	3.3	1	1894	Avon, N. C.	Manteo, N. C.
11223		Sch.	H. S. Boynton.....	86	82	74.0	21.8	9.5	3	1858	Trenton, Me.	Providence, R. I.
96536		Slp.	H. S. Dulany.....	8	8	39.5	14.5	4.4	4	1897	Chesconnessex, Va.	Crisfield, Md.
95792	K. C. H. V.	Sch.	H. S. Lanfair.....	402	346	138.0	32.7	10.0	7	1884	Baltimore, Md.	Tuckerton, N. J.
95587		Sch.	H. T. Beacham.....	41	39	65.0	20.0	5.5	2	1880do.	Baltimore, Md.
95122		Sch.	H. V. Duryea.....	53	50	72.0	22.2	5.0	2	1871	Nyack, N. Y.	New York, N. Y.
96380		Sch.	H. Hansel Tyler.....	5	5	39.2	13.3	2.6	4	1866	Fishing Creek, Md.	Crisfield, Md.

1 Formerly schooner John Henry. 2 Formerly schooner Mary C. Arnold. 3 Formerly schooner James H. Dudley. 4 Formerly Spanish schooner Guillermite.

MERCHANT SAILING VESSELS OF THE UNITED STATES—Continued.

Official No.	Signal letters.	Rig.	Name of vessel.	Gross tonnage.	Net tonnage.	Length.	Breadth.	Depth.	Crew.	When built.	Where built.	Home port (where permanent document issues).
						Feet.	Feet.	Feet.				
96092		Sch.	H. J. E. Levy	17	16	54.2	20.1	4.0	2	1590	New Orleans, La.	Gulfport, Miss.
96328	K. M. R. P.	*Sch.	Hackensack	875	791	192.0	34.7	16.4	3	1890	Noank, Conn.	New York, N. Y.
96738		Sch.	Haddle	32	22	57.0	20.4	4.9	2	1883	Goshen, N. J.	Elizabeth City, N. C.
96668	J. V. R. C.	Sch.	Halcyon	293	278	133.2	32.0	10.0	7	1881	Eureka, Cal.	San Francisco, Cal.
96961		Sch.	Halcyon	27	20	52.4	14.8	5.9	6	1888	Essex, Mass.	Pensacola, Fla.
96189		Slp.	Halcyon	6	6	30.9	13.0	2.9	1	1885	Amityville, N. Y.	Patchogue, N. Y.
96341		Sch.	Halcyon	12	12	29.7	12.4	8.2	2	1896	Seattle, Wash.	Seattle, Wash.
201000		Ywl. y.	Halcyon	17	17	42.0	13.8	5.8	3	1904	East Boothbay, Me.	New York, N. Y.
11616		Slp.	Half Moon	41	39	47.0	21.0	6.6	1	1853	New York, N. Y.	Do.
95260		*Sch.	Halsted	496	471	171.1	33.4	12.4	6	1873	Little Sturgeon, Wis.	Milwaukee, Wis.
96131		Sch.	Halle K.	10	9	53.0	15.6	4.0	2	1891	Solomons, Md.	Annapolis, Md.
96587		Slp.	Hambleton	7	7	38.1	13.9	2.6	5	1901	St. Michaels, Md.	Haltuore, Md.
11879		Sch.	Hamlet	26	24	49.0	17.5	4.8	1	1867	Bellport, N. Y.	New York, N. Y.
96319	K. M. N. H.	*Sch.	Hammond	693	613	173.2	35.0	14.2	3	1895	Noank, Conn.	Philadelphia, Pa.
96490	K. P. T. F.	*Sch.	Hampshire	830	735	185.5	35.3	10.4	3	1900	Bath, Me.	Do.
95283		*Sch.	Handy Boy	26	25	61.0	17.2	3.0	0	1874	Harrison, Mich.	Duluth, Minn.
11333		Sch.	Hannah Grant	71	67	73.0	20.3	8.2	2	1847	Newburyport, Mass.	Machias, Me.
206411		Sch.	Hannah H.	71	59	82.2	25.3	5.4	2	1911	Greenport, N. Y.	Patchogue, N. Y.
95677		Sch.	Hannah M.	7	6	34.3	11.6	2.6	1	1882	English Creek, N. J.	Somers Point, N. J.
96422		Slp.	Hannah M.	14	13	50.0	16.3	3.2	1	1898	New Gretna, N. J.	Truckerton, N. J.
96162		Sch.	Hannah Mulford	19	11	44.4	16.4	5.0	4	1892	Dividing Creek, N. J.	Wilmington, Del.
95150		Sch.	Hannah E. Brown	97	92	98.0	27.1	8.1	2	1871	Newburgh, N. Y.	New York, N. Y.
95186		Sch.	Hannah and Ida	29	27	61.5	20.1	5.2	5	1872	Mauricetown, N. J.	Baltimore, Md.
96257		Slp.	Hannie B. Gibson	14	8	37.3	15.8	3.1	4	1893	Port Norris, N. J.	Philadelphia, Pa.
95916		Sch.	Harblinger	45	43	67.8	19.3	7.9	2	1884	South Boston, Mass.	Jacksonville, Fla.
11099		Slp.	Hardscrabble	46	43	57.0	20.4	5.7	2	1850	Quincy, Mass.	Boston, Mass.
200484		Sch.	Harmony	119	80	99.5	24.6	11.6	18	1903	Essex, Mass.	Do.
96114		*Sch.	Harold	718	682	190.0	34.0	13.0	6	1891	West Bay City, Mich.	Chicago, Ill.
110554	J. W. N. C.	Sch.	Harold Biekum	192	185	112.5	30.5	8.9	6	1882	Eureka, Cal.	Seattle, Wash.
96529		Slp.	Harold Clark	379	5	43.0	14.7	3.0	1	1900	Belhaven, N. C.	Newport News, Va.
95730	J. W. R. V.	Sch.	Harold B. Cousins	10	360	139.0	34.0	11.6	6	1882	Boston, Mass.	Portland, Me.
95768	K. B. P. L.	Sch.	Harold C. Beecher	363	306	127.0	33.0	12.4	4	1883	Madison, Conn.	New York, N. Y.
95215		Slp.	Harp	13	12	37.6	16.0	4.0	2	1873	Darlen, Conn.	Bridgeport, Conn.
95498		Slp.	Harp	5	5	30.4	11.2	2.4	1	1877	Norfolk, Va.	Manteo, N. C.
96359		Cat.	Harriet	5	5	26.4	12.0	3.3	1	1891	Cape May, N. J.	Bridgeport, N. J.
207238		Sch.	Harriet	95	58	100.0	22.7	10.0	18	1910	Gloucester, Mass.	Gloucester, Mass.
96011		Slp.	Harriet C.	10	9	33.0	12.8	4.0	1	1889	Keyport, N. J.	New York, N. Y.
96504	J. S. T. H.	Bg.	Harriet G.	252	188	130.2	28.0	10.5	7	1878	Norfolk, Va.	Seattle, Wash.
95061		Sch.	Harriet Howarth	41	39	62.2	20.7	6.6	3	1870	Somerset County, Md.	Baltimore, Md.
11273		Sch.	Harriet Rogers	56	54	64.7	21.1	6.3	2	1846	Freeport, Me.	Rockland, Me.
11784		Slp.	Harriet Smith	27	26	52.0	18.0	6.0	3	1861	Islip, N. Y.	Rodville, Va.
96651		*Slp.	Harriet B. Shelbler	25	13	49.9	17.6	3.7	1	1902	Pittston, Me.	Bath, Me.
96161	K. L. F. N.	Sch.	Harriet C. Whitehead	222	211	119.6	31.3	8.0	4	1892	Waterford, Conn.	Providence, R. I.
11295		Sch.	Harriet P. Ely	62	58	70.6	23.5	5.9	3	1862	Norwalk, Conn.	Baltimore, Md.
95267	J. P. C. S.	*Sch.	Harrisburg	1,287	1,283	248.4	37.1	18.3	3	1874	Philadelphia, Pa.	Philadelphia, Pa.
204611		Sch.	Harrison	28	19	56.4	21.1	4.0	2	1907	De Isle, Miss.	Gulfport, Miss.
202715	K. V. D. S.	Sch.	Harrison T. Beacham	299	266	143.0	29.0	9.0	6	1905	Baltimore, Md.	Baltimore, Md.
95280		Slp.	Harrison T. Smith	10	10	42.8	13.0	3.0	1	1873	Islip, N. Y.	Perth Amboy, N. J.
95426		Sch.	Harry	24	23	52.0	19.0	3.5	1	1876	San Francisco, Cal.	San Francisco, Cal.
96640		Sch.	Harry	19	19	47.0	18.2	2.9	1	1902	Smiths Point, Tex.	Galveston, Tex.
96471		Slp.	Harry Anderson	8	8	44.3	15.2	3.1	5	1899	Deals Island, Md.	Crisfield, Md.
96457		Slp.	Harry Collins	10	8	33.0	15.7	3.9	2	1899	Charleston, S. C.	Charleston, S. C.
203475		*Sch.	Harry E.	33	21	63.7	20.7	4.0	3	1906	Madisonville, La.	New Orleans, La.
96581		Slp.	Harry Ford	9	8	41.0	15.7	4.4	2	1901	Crisfield, Md.	Annapolis, Md.
96281		Sch.	Harry Lay	9	9	37.0	14.2	3.4	2	1894	Fowl River, Ala.	Mobile, Ala.
95101	J. K. S. M.	*Sch.	Harry Morse	1,365	1,241	198.2	37.5	23.8	7	1871	Bath, Me.	Port Arthur, Tex.
95746		Sch.	Harry C. Chester	75	71	74.7	23.0	6.9	2	1883	East Machias, Me.	Boston, Mass.
95055	J. K. D. P.	Sch.	Harry C. Shepherd	213	203	108.6	29.8	8.7	5	1870	Mays Landing, N. J.	Do.
96628		Slp.	Harry D. Cook	8	8	41.4	14.7	3.4	3	1902	Oriole, Md.	Crisfield, Md.
95369		Slp.	Harry D. Hazard	5	5	29.0	11.5	3.0	0	1872	Patchogue, N. Y.	Patchogue, N. Y.
207922		Slp.	Harry F. Abaugh	24	19	56.4	18.4	4.8	6	1910	Champ, Md.	Crisfield, Md.
206568	L. C. H. M.	Sch.	Harry F. Hooper	726	680	199.0	32.0	12.7	2	1912	Chesapeake City, Md.	Wilmington, Del.
96077	K. H. Q. L.	Sch.	Harry W. Haynes	295	250	129.3	31.0	9.8	5	1890	Ellsworth, Me.	Ellsworth, Me.
96211		Sch.	Harry and Charlie	15	9	42.0	16.2	4.7	5	1893	Leesburg, N. J.	Philadelphia, Pa.
115975	K. C. D. G.	*Sch.	Harvard	1,603	1,435	218.7	39.9	24.2	5	1884	Brunswick, Me.	Boston, Mass.
95557		Sch.	Harvest Home	9	7	45.2	11.9	3.4	1	1901	Laban, Va.	Newport News, Va.
96819		Sch.	Harvester	90	76	75.3	23.5	6.9	3	1884	Jonesboro, Me.	Vinalhaven, Me.
96189	K. L. J. P.	Sch.	Harvester	106	76	90.4	23.6	9.6	17	1892	Essex, Mass.	Eastport, Me.
96976		Slp.	Harvey M.	5	5	28.0	11.5	3.2	1	1887	Glenwood, N. Y.	Bridgeport, Conn.
96463		Slp.	Harvey A. Parks	8	8	42.0	16.0	2.8	5	1899	Hollands Island, Md.	Baltimore, Md.
201549	K. T. M. N.	Sch.	Harwood Palmer	2,885	2,400	301.7	46.3	27.8	11	1904	Waldoboro, Me.	Boston, Mass.
11477	H. K. D. B.	*Sch.	Hatteras	788	754	171.5	33.5	18.8	3	1865	Brooklyn, N. Y.	New York, N. Y.
200209		Sch.	Hatteras	78	50	85.5	21.4	9.8	8	1903	Essex, Mass.	Galveston, Tex.
96683	K. S. L. P.	*Sch.	Hattie	1,286	1,163	230.3	39.0	17.3	4	1903	Bath, Me.	Boston, Mass.
95667		Sch.	Hattie Alma	28	27	67.5	17.6	5.2	2	1881	Somerset County, Md.	Baltimore, Md.
95795		Slp.	Hattie B.	11	7	37.6	13.7	3.7	3	1884	Bridgeboro, N. J.	Wilmington, Del.
96965		Slp.	Hattie Bell	5	5	28.8	13.2	3.1	2	1873	Canoe Place, N. Y.	Greenport, N. Y.
204600		Cat.	Hattie C.	8	8	32.0	12.0	3.0	1	1901	Somers Point, N. J.	Somers Point, N. J.

1 Formerly schooner Ruby A. Cousins.

2 Formerly ship Sam Skolfield, 2d.

MERCHANT SAILING VESSELS OF THE UNITED STATES—Continued.

Official No.	Signal letters.	Rig.	Name of vessel.	Gross tonnage.	Net tonnage.	Length.	Breadth.	Depth.	Crew.	When built.	Where built.	Home port (where permanent document issues).
						Feet.	Feet.	Feet.				
95827		Sch.	Hattie Duncan	9	9	52.6	14.8	2.6	6	1894	Holland Point, Md.	Crisfield, Md.
95816	K. C. F. M.	Sch.	Hattie Dunn	435	365	145.1	35.1	11.6	6	1884	Thomaston, Me.	Rockland, Me.
96346		Slp.	Hattie Elizabeth	7	5	37.2	12.6	3.1	1	1896	Marion, Md.	Annapolis, Md.
95827		Sch.	Hattie Estelle	17	16	55.0	15.4	4.2	2	1890	St. Michaels, Md.	Baltimore, Md.
95159		Slp.	Hattie J.	5	10	30.5	12.2	2.8	1	1872	Sayville, N. Y.	Bridgeport, Conn.
210197		Slp.	Hattie J.	5	10	30.5	15.4	3.3	1	1912	Darien, Ga.	Brunswick, Ga.
95225		Slp.	Hattie Jenks	10	6	41.0	13.4	3.7	3	1873	Port Washington, N. Y.	Philadelphia, Pa.
96360		Cat.	Hattie L.	5	5	26.5	12.0	2.9	2	1895	Cape May, N. J.	Bridgeport, N. J.
11557		Sch.	Hattie Lewis	50	48	60.2	21.8	5.1	2	1864	Gulford, Conn.	Castine, Me.
96382		Slp.	Hattie Lloyd	11	11	48.0	16.0	3.5	2	1897	Whitehaven, Md.	Annapolis, Md.
95593		Slp.	Hattie Lulu	6	6	29.6	12.3	3.1	1	1890	Glenwood, N. Y.	Bridgeport, Conn.
96444		Slp.	Hattie Nelson	6	6	37.0	13.2	3.2	5	1902	Fruitland, Md.	Philadelphia, Pa.
95435	J. V. F. R.	Sch.	Hattie Nickerson	172	163	112.0	23.0	9.7	5	1881	Dennisville, N. J.	Baltimore, Md.
96641		Slp.	Hattie S.	7	5	37.0	13.0	3.0	2	1902	Bushy, Va.	Tappahannock, Va.
96320	K. M. N. R.	*Sch.	Hattie A. Heckman	105	72	90.0	24.6	10.0	16	1895	Essex, Mass.	Gloucester, Mass.
95993		Slp.	Hattie A. Peterson	8	5	35.0	12.0	3.7	1	1889	Cape Hatteras, N. C.	Newbern, N. C.
11844		Slp.	Hattie A. Wallace	21	20	44.5	17.7	4.4	1	1867	Setauket, N. Y.	New York, N. Y.
95947		Sch.	Hattie B. Robbins	18	11	49.1	16.7	4.3	5	1888	Port Norris, N. J.	Philadelphia, Pa.
202508		Slp.	Hattie C. Laird	13	9	46.0	15.0	3.2	1	1905	Pocomoke City, Md.	Reedville, Va.
96427		Slp.	Hattie E. Travers	7	7	41.0	14.0	2.8	5	1898	Hoopers Island, Md.	Baltimore, Md.
95749	K. B. F. W.	Sch.	Hattie H. Barbour	301	266	121.5	32.5	11.6	5	1883	Brewer, Me.	Bangor, Me.
96202		Sch.	Hattie L. Trask	74	48	82.0	22.2	8.5	18	1895	Essex, Mass.	Gloucester, Mass.
95551		Sch.	Hattie R. Johnson	29	18	56.4	18.5	5.1	6	1879	Bridgeport, N. J.	Philadelphia, Pa.
95934		Slp.	Hattie W. Mills	14	7	42.7	15.4	4.3	4	1887	Cape May, N. J.	Do.
95595		Slp.	Hattl and Eliza	11	11	33.1	12.4	6.4	2	1901	Friendship, Me.	Boothbay, Me.
95626		Sch.	Hattie and Frances	28	26	53.3	17.4	5.5	2	1890	Madison, Md.	Alexandria, Va.
205150	K. W. P. L.	*Sch.	Hauto	830	732	180.2	35.0	14.7	4	1908	Noank, Conn.	New York, N. Y.
96535	K. Q. N. C.	*Sch.	Havana	1,617	1,464	245.4	43.3	19.3	5	1900	Bath, Me.	Fall River, Mass.
96314	K. M. J. V.	*Sch.	Havorford	1,678	644	176.4	35.0	14.2	2	1895	Noank, Conn.	Perth Amboy, N. J.
96659	K. S. F. B.	Bkn.	HAWAII	1,085	923	195.7	42.3	19.9	13	1900	Dumbarton, Scotland	San Francisco, Cal.
205146		Sch. y.	Hawaii	34	34	60.8	16.9	7.5	7	1908	Honolulu, Hawaii	Honolulu, Hawaii
96565		Slp.	Hawk	6	5	39.0	12.0	2.8	1	1900	Port Haywood, Va.	Cape Charles, Va.
202549		Slp.	Hawk	6	6	30.3	14.6	3.2	1	1905	Valona, Ga.	Brunswick, Ga.
96242		Sch. y.	Hawthorne	29	28	63.4	14.8	7.4	3	1893	Benton Harbor, Mich.	Chicago, Ill.
150725	K. M. S. J.	*Sch.	Hawthorne	680	608	176.4	35.0	14.2	3	1896	Noank, Conn.	New York, N. Y.
11746		Sch.	Haze	51	48	63.9	25.0	4.9	3	1862	Petersburg, N. Y.	Bridgeport, Conn.
96441		Cat.	Hazel	6	5	23.4	11.2	3.0	1	1899	Osterville, Mass.	Vineyard Haven, Mass.
200292		Sch.	Hazel	21	14	54.8	18.9	4.1	4	1903	De Lisle, Miss.	New Orleans, La.
96137	K. L. B. D.	Sch.	Hazel Dell	157	112	93.8	28.4	8.5	4	1891	East Bluehill, Me.	Boston, Mass.
96599		Slp.	Hazel May	8	6	40.2	12.6	4.0	2	1901	Willis Wharf, Va.	Cape Charles, Va.
96519		Sch.	Hazel P. Hawkins	9	5	44.3	12.0	2.8	1	1900	Morehead City, N. C.	Beaufort, N. C.
200648		Sch.	Hazel R. Hines	121	79	101.0	25.0	10.8	20	1904	Essex, Mass.	Gloucester, Mass.
96343		Sch.	Hazel and Marion	5	5	43.3	10.0	2.8	4	1893	Tilghmans Island, Md.	Baltimore, Md.
95274		Sch.	Heckla	46	43	62.5	22.0	4.6	1	1874	San Francisco, Cal.	San Francisco, Cal.
95486	J. S. M. K.	Bk.	Hecla	1,529	1,435	210.5	40.2	24.3	15	1877	Bath, Me.	Do.
11328	H. J. V. G.	Sch.	Helen	122	122	97.9	27.7	8.0	4	1864	New Bedford, Mass.	Rockland, Me.
95647		Sch.	Helen	40	29	57.5	20.3	5.3	3	1881	Cambridge, Md.	Baltimore, Md.
95767		Slp.	Helen	6	6	28.0	11.4	3.7	1	1883	Noank, Conn.	Bridgeport, Conn.
96165		Sch.	Helen	29	27	45.6	17.2	6.5	2	1892	Seattle, Wash.	Seattle, Wash.
96173		Slp. y.	Helen	15	15	34.1	12.7	6.3	1	1880	East Boston, Mass.	New York, N. Y.
96552		Sch.	Helen	15	9	37.0	15.0	5.5	3	1901	Sausalito, Cal.	Skagway, Alaska
96633		Sch.	Helen	7	7	40.8	12.3	2.6	1	1902	Marshallberg, N. C.	Beaufort, N. C.
96671		Sch.	Helen	10	10	42.7	12.4	3.1	2	1903	St. Petersburg, Fla.	Tampa, Fla.
209020	L. C. D. G.	*Sch.	Helen	1,283	1,153	228.5	37.5	19.3	4	1911	Bath, Me.	Boston, Mass.
209687		Sch.	Helen	7	7	29.0	8.8	3.7	2	1901	New York, N. Y.	Key West, Fla.
96525		Slp.	Helen Barnes	8	8	41.5	14.4	3.8	4	1900	Hopewell, Md.	Crisfield, Md.
95774		Sch.	Helen Gertrude	8	7	48.3	12.0	3.4	4	1883	Somerset County, Md.	Baltimore, Md.
95034	J. K. C. P.	Sch.	Helen Haasbrouck	325	260	130.0	32.5	10.7	5	1870	East Haven, Conn.	New York, N. Y.
11873		Slp.	Helen Hurd	12	7	38.5	14.6	3.6	4	1857	Greenport, N. Y.	Philadelphia, Pa.
207954		Slp.	Helen Louise	7	6	37.2	12.7	3.0	3	1910	Landonville, Md.	Crisfield, Md.
96289		Slp.	Helen M.	5	5	25.9	9.1	4.7	0	1895	Penobscot, Me.	Thomaston, Me.
95059	J. V. M. N.	Sch.	Helen Montague	407	344	134.2	32.5	12.4	6	1881	Rockland, Me.	Boston, Mass.
11291	H. J. T. L.	Sch.	Helen P.	145	101	104.0	28.2	7.6	4	1864	East Haddam, Conn.	Hartford, Conn.
96654		Slp.	Helen Roe	6	6	37.0	13.0	2.8	1	1902	Bellevue, Md.	New York, N. Y.
96520		Sch.	Helen Windsor	18	18	61.2	16.9	4.5	2	1900	Ortolo, Md.	Cape Charles, Va.
204812		Slp.	Helen E. Godfrey	11	7	39.6	16.4	4.4	2	1907	Charleston, S. C.	Charleston, S. C.
96256		Slp.	Helen F. Learning	15	9	37.1	15.6	4.1	3	1894	Cape May, N. J.	Bridgeport, N. J.
203603		Sch.	Helen G. Justice	28	25	57.6	19.0	5.0	8	1906	Pocomoke City, Md.	Baltimore, Md.
11777	J. D. L. T.	Sch.	Helen G. King	147	128	93.0	25.3	9.0	4	1867	Calais, Me.	Boston, Mass.
96215		Sch.	Helen G. Wells	95	66	91.2	24.8	9.4	18	1893	Gloucester, Mass.	Gloucester, Mass.
200057		Sch.	Helen M. Fairlamb	74	59	70.0	23.6	6.0	5	1903	Millford, Del.	Philadelphia, Pa.
211904		Sch.	Helen May Schoch	34	18	61.7	20.5	5.2	7	1914	Greenwich Piers, N. J.	Do.
11061		Sch.	Helen S. Barnes	60	57	68.8	22.3	6.4	2	1848	Westbrook, Conn.	Ellsworth, Me.
96482	K. P. R. J.	Sch.	Helen W. Martin	2,265	2,020	281.6	44.8	20.9	11	1900	Bath, Me.	Bath, Me.
205029		Sch.	Helen and Rhodella	33	21	63.0	21.2	5.0	6	1908	Dorchester, N. J.	Philadelphia, Pa.
95906		Sch.	Helen and Sallie	16	11	41.5	16.6	4.3	4	1887	Estelville, N. J.	Do.
95846		Slp.	Helena	27	23	54.6	18.5	3.2	2	1885	Alna, Me.	Thomaston, Me.
96480	K. P. Q. N.	Sch.	Helena	927	828	202.2	40.2	15.9	11	1899	Port Blakeley, Wash.	Honolulu, Hawaii

* Formerly Chilean bark Hawaii.

* Formerly schooner-barge Paterson.

* Formerly U. S. Navy launch Y. 382.

MERCHANT SAILING VESSELS OF THE UNITED STATES—Continued.

Official No.	Signal letters.	Rig.	Name of vessel.	Gross tonnage.	Net tonnage.	Length.	Breadth.	Depth.	Crew.	When built.	Where built.	Home port (where permanent document issues).
206874		Slp.	Heliotope	12	7	40.6	12.6	6.0	1	1908	Lincolnton, Me.	Rockport, Me.
95213		*Sch.	Helvetia	793	753	204.5	35.6	13.8	6	1873	Tonawanda, N. Y.	Chicago, Ill.
202235	K. T. W. P.	Sch.	Helvetia	499	425	157.4	36.2	12.8	6	1905	Rockland, Me.	Rockland, Me.
95225		Slp.	Hempstead	5	5	28.0	12.4	3.0	1	1889	Patchogue, N. Y.	Patchogue, N. Y.
11204		Slp.	Henrietta	8	8	30.0	13.0	3.0	4	1890	St. Michaels, Md.	Baltimore, Md.
11403		Sch.	Henrietta	36	34	58.0	20.8	4.6	3	1867	Westfield, N. Y.	New York, N. Y.
11987		Sch.	Henrietta	44	42	66.6	10.7	4.7	3	1869	Brunswick, Me.	Boston, Mass.
95576		Sch.	Henrietta	7	7	35.0	10.4	4.0	1	1901	Jacksonville, Fla.	Brunswick, Ga.
95785		Sch.	Henrietta Bach	44	32	66.5	22.0	5.7	3	1853	Cambridge, Md.	Annapolis, Md.
95386		Slp.	Henrietta Bransford	7	7	30.2	13.0	3.4	1	1881	Patchogue, N. Y.	Patchogue, N. Y.
95386		Sch.	Henrietta C.	25	15	48.6	18.5	5.2	6	1850	Southport, N. Y.	Wilmington, Del.
95386		Sch.	Henrietta Collyer	58	55	77.5	22.6	5.1	2	1880	Nyack, N. Y.	New Haven, Conn.
95040		Slp.	Henrietta J.	7	6	30.6	13.0	3.2	1	1870	Westcreek, N. J.	Somers Point, N. J.
95040		Sch.	Henrietta M.	54	45	66.0	24.5	4.9	2	1895	South San Francisco, Cal.	Seattle, Wash.
11821	J. D. G. F.	Sch.	Henrietta Simmons	228	217	112.4	28.7	9.1	4	1865	Leesburg, N. J.	Portland, Me.
95286	K. M. H. D.	Sch.	Henrietta A. Whitney	217	186	115.5	28.4	8.1	4	1895	Ellsworth, Me.	Ellsworth, Me.
95333		Sch.	Henrietta C. Sharit	17	16	46.1	16.0	4.6	5	1884	Apalachicola, Fla.	Tampa, Fla.
95781	K. B. V. H.	Sch.	Henrietta J. Powell	316	244	132.3	30.3	9.4	6	1883	Bath, Me.	Gulfport, Miss.
95589		Slp.	Henry B.	7	7	36.1	14.2	2.7	3	1901	Cambridge, Md.	Crisfield, Md.
11562		Sch.	Henry Clay	86	82	73.6	24.4	8.2	3	1838	Perth Amboy, N. J.	Albany, N. Y.
95678	K. H. Q. N.	*Sch.	Henry Clay	841	824	186.5	35.0	16.0	3	1890	do.	Philadelphia, Pa.
200752		Sch.	Henry Crocker	43	40	66.0	24.8	4.8	2	1904	Patchogue, N. Y.	Patchogue, N. Y.
95514	K. C. P. J.	Sch.	Henry Crosby	411	346	144.6	33.5	12.7	7	1884	Brewer, Me.	Bangor, Me.
95544		Sch.	Henry Diagon	41	26	73.0	19.8	5.2	4	1881	Portsmouth, Va.	Norfolk, Va.
205188		*Sch.	Henry Endicott	866	758	190.6	35.1	16.2	4	1908	Bath, Me.	Boston, Mass.
95589	J. W. B. Q.	*Sch.	Henry Falling	1,976	1,824	230.6	43.1	8.3	5	1882	do.	Perth Amboy, N. J.
209973		Slp.	Henry H.	11	8	36.6	13.7	3.4	2	1908	Lacey, Ga.	Savannah, Ga.
95114		Slp.	Henry Kreiner	8	6	38.0	17.7	4.0	3	1870	Bridgeboro, N. J.	Somers Point, N. J.
95313	K. M. J. Q.	Sch.	Henry Lippitt	895	790	182.4	37.2	17.8	7	1895	Thomaston, Me.	Philadelphia, Pa.
200069		Sch.	Henry M.	16	9	49.4	17.2	3.6	4	1903	Biloxi, Miss.	Gulfport, Miss.
95208		Slp.	Henry Ruppell	7	6	32.5	13.4	3.3	1	1892	Patchogue, N. Y.	Bridgeport, Conn.
95095	K. J. B. S.	Sch.	Henry Seymour	169	160	91.0	30.7	8.3	6	1890	Tottenville, N. Y.	New York, N. Y.
95688	J. W. B. P.	Sch.	Henry Villard	1,552	1,452	219.2	39.8	24.1	8	1882	Bath, Me.	Seattle, Wash.
95408		Sch.	Henry Westermann	15	14	45.0	16.8	4.8	4	1875	Bald Head, N. C.	Charleston, S. C.
95326	J. Q. K. M.	Sch.	Henry Withington	527	482	146.2	34.2	19.1	7	1874	Newburyport, Mass.	Boston, Mass.
95470	K. P. L. H.	Sch.	Henry Wilson	499	430	157.8	37.1	11.3	8	1899	Aberdeen, Wash.	San Francisco, Cal.
95590		Sch.	Henry Witbeck	498	473	167.5	33.1	11.0	6	1880	Manitowoc, Wis.	Ogdensburg, N. Y.
95681		Sch.	Henry A. Jordan	61	47	70.5	23.6	5.5	2	1882	Bridgeton, N. J.	Philadelphia, Pa.
11205		Sch.	Henry A. Wise	17	11	57.2	15.0	4.9	2	1887	York County, Va.	Tappahannock, Va.
95638		Sch.	Henry A. Wise	8	8	41.0	11.6	3.4	1	1887	do.	Newport News, Va.
95106	J. L. B. F.	Sch.	Henry D. May	278	264	121.0	29.5	11.3	5	1871	Milford, Del.	Philadelphia, Pa.
95772		Sch.	Henry F. Adams	8	8	46.9	12.2	4.1	5	1883	Somerset County, Md.	Crisfield, Md.
95075		Sch.	Henry F. Barnes	18	12	59.5	17.0	4.5	2	1890	Jones Creek, Md.	Do.
200572	K. S. T. V.	Sch.	Henry F. Kreger	1,250	991	203.4	40.1	21.8	9	1903	Bath, Me.	Portland, Me.
95126	K. J. R. V.	Sch.	Henry H. Chamberlain	245	204	122.3	30.6	8.4	4	1891	Phillipsburg, Me.	Boston, Mass.
11996		Slp.	Henry H. Christie	17	16	42.9	16.7	4.0	2	1869	Westfield, N. Y.	Bridgeport, Conn.
95397	J. R. H. C.	Sch.	Henry H. Grant	248	235	123.5	29.8	8.6	6	1875	Rockyhill, Conn.	New York, N. Y.
95733		Sch.	Henry I. Phillips	26	25	54.1	18.2	5.0	2	1882	Cambridge, Md.	Baltimore, Md.
95421		Sch.	Henry J. Marsh	23	18	48.7	17.3	5.5	2	1898	Fairport, Va.	Alexandria, Va.
95085	K. H. S. M.	Sch.	Henry J. Smith	1,108	998	199.1	38.8	19.2	8	1890	Thomaston, Me.	New York, N. Y.
95447	K. P. C. T.	Sch.	Henry O. Barrett	1,807	1,564	244.7	42.9	24.0	12	1899	Bath, Me.	Bath, Me.
95219	J. M. W. G.	Sch.	Henry P. Hallock	138	131	90.8	27.8	6.5	3	1873	South Norwalk, Conn.	New York, N. Y.
95316	J. Q. B. T.	Sch.	Henry P. Havens	300	285	130.0	30.2	9.6	6	1874	Newburgh, N. Y.	Castine, Me.
5344	J. Q. P. V.	Sch.	Henry R. Tilton	492	467	152.0	25.0	16.0	3	1875	Wilmington, Del.	New York, N. Y.
95013		Sch.	Henry S. Lawson	40	38	64.5	20.8	6.0	3	1869	Somerset County, Md.	Baltimore, Md.
95010	K. G. L. B.	Sch.	Henry S. Little	1,096	984	185.2	41.0	19.1	8	1889	Bath, Me.	New York, N. Y.
95432		Slp.	Henry S. Lutts	10	6	36.0	13.9	3.6	3	1872	Newport, N. J.	Wilmington, Del.
95387		Slp.	Henry S. Robbins	18	10	45.0	15.0	4.5	4	1897	Greenwich, N. J.	Do.
95329	K. M. R. Q.	Sch.	Henry W. Cramp	1,629	1,448	231.8	44.2	19.7	10	1890	Camden, Me.	Boston, Mass.
95826		Sch.	Henry W. Ruark	10	9	39.0	15.0	3.3	6	1894	Taylor Island, Md.	Crisfield, Md.
95646		Slp.	Hera	15	15	37.9	13.6	6.7	2	1881	Nahant, Mass.	Boston, Mass.
95737	J. W. V. S.	Sch.	Herald	499	439	144.0	33.3	12.2	5	1883	Belfast, Me.	New York, N. Y.
95752	K. B. G. L.	Sch.	Herbert	114	108	91.6	26.1	6.5	6	1883	East Boston, Mass.	Gloucester, Mass.
206574		Sch.	Herbert B.	22	16	48.0	16.3	3.5	4	1909	Biloxi, Miss.	New Orleans, La.
203581	K. V. Q. G.	Sch.	Herbert May	384	318	140.0	33.4	10.4	5	1906	Phillipsburg, Me.	Portland, Me.
204707		Sch.	Herbert A. Creel	5	5	36.6	14.2	3.0	1	1907	Manteo, N. C.	Portland, Me.
202593	K. V. C. T.	Sch.	Herbert D. Maxwell	772	640	185.9	38.4	14.0	7	1905	Bath, Me.	Seaford, Del.
95360		Sch.	Herbert M. Rogers	77	73	78.7	22.2	8.0	4	1875	do.	Boston, Mass.
95037	J. H. R. W.	*Sch.	Hercules	755	737	200.4	37.0	13.5	2	1870	Chester, Pa.	Philadelphia, Pa.
95287		Sch.	Hereward	90	85	81.0	22.3	8.5	6	1874	Essex, Mass.	Tampa, Fla.
95714		Sch.	Herman Ellis	23	22	62.3	17.7	5.1	1	1882	Wilmington County, Md.	Norfolk, Va.
95654	K. F. D. T.	Sch.	Herman F. Kimball	125	100	84.6	26.5	7.1	4	1888	Boothbay, Me.	Rockport, Me.
95917		Sch.	Hermine Blum	52	50	60.2	23.3	4.7	2	1887	San Francisco, Cal.	San Francisco, Cal.
95909	K. R. P. H.	*Sch.	Herdon	1,763	1,651	252.0	43.0	20.0	6	1902	Noank, Conn.	Philadelphia, Pa.
11988		Sch.	Hero	10	18	46.4	16.2	5.0	4	1868	Key West, Fla.	Tampa, Fla.
95322		Sch.	Hero	17	17	42.2	13.4	5.1	2	1896	Tacoma, Wash.	Cordova, Ala.
95801		Slp. y.	Hesper	25	23	50.8	16.0	6.5	3	1880	Brooklyn, N. Y.	Boston, Mass.
95830	K. C. T. M.	Sch. y.	Hesper	98	93	92.0	22.0	12.0	6	1884	Chelsea, Mass.	Do.

† Formerly schooner Joshua Liviness.

MERCHANT SAILING VESSELS OF THE UNITED STATES—Continued.

Official No.	Signal letters.	Rtg.	Name of vessel.	Gross tonnage.	Net tonnage.	Length.	Breadth.	Depth.	Crew.	Where built.	Home port (where permanent document issues).	
						Feet.	Feet.	Feet.				
96190		Yw1.	Hesperus	23	21	51.5	15.5	4.4	5	1883	Roslyn, N. Y.	Key West, Fla.
96384		Slp.	Hettle	11	8	31.2	14.4	3.3	3	1897	Montgomery, Ga.	Savannah, Ga.
95347		Slp.	Hettle Mary	9	9	38.0	12.1	2.9	3	1873	Berlin, Md.	Chincoteague, Va.
42344		Slp.	Heywood	38	36	48.4	29.2	6.4	4	1873	New York, N. Y.	New York, N. Y.
11994		Sch.	Highland	51	46	77.4	22.7	4.4	3	1869	Roslyn, N. Y.	Perth Amboy, N. J.
96070		Slp.	Highland Belle	14	10	30.3	13.1	6.6	1	1869	Bremen, Me.	Vineyard Haven, Mass.
95871		Sch.	Hilda	9	9	37.1	13.8	3.9	3	1885	Clear Creek, Tex.	Port Lavaca, Tex.
96505		Sch.	Hilda	8	6	30.0	14.3	3.4	2	1900	Scranton, Miss.	Mobile, Ala.
96591		Slp.	Hilda	8	6	42.5	13.9	3.2	1	1901	Halwood, Va.	Crisfield, Md.
201259		Slp.	Hilda	5	5	35.3	11.9	2.8	2	1904	Crisfield, Md.	Do.
96469		Slp.	Hilda D.	6	6	38.5	13.0	3.0	2	1899	Oriole, Md.	Alexandria, Va.
96532		Sch.	Hilda S.	13	11	43.5	14.4	3.0	3	1900	Biloxi, Miss.	Gulfport, Miss.
202528		Slp.	Hilda M. Willing	8	6	40.0	14.0	3.1	5	1905	Oriole, Md.	Crisfield, Md.
96432		Sch.	Hildegarde	41	35	63.0	20.1	4.4	3	1898	Biloxi, Miss.	New Orleans, La.
130070	K. C. F. S.	Slp. y.	Hildegarde	42	40	64.0	19.2	6.5	2	1876	Ialip, N. Y.	New York, N. Y.
96376	K. N. D. B.	Sch. y.	HILDEGARDE	184	145	105.0	26.0	19.5	25	1897	Wilmington, Del.	Philadelphia, Pa.
200710		Sch.	Hilma	9	7	32.6	12.2	2.4	2	1903	Lake Charles, La.	Brashear, La.
203548		Slp.	Hilray	6	5	38.6	10.8	2.9	1	1906	Deep Creek, Va.	Reedville, Va.
11514		Sch.	Hilram	67	57	69.5	22.0	6.8	3	1819	Biddeford, Me.	Calais, Me.
96160	K. L. F. M.	Sch.	Hilram Lowell	127	95	95.5	24.0	11.0	8	1892	Gloucester, Mass.	Castine, Me.
96513		Slp. y.	Hilwa	11	9	35.2	13.3	5.8	1	1900	South Portland, Me.	Portland, Me.
96577		Slp.	Hobart	5	5	38.7	14.4	2.6	5	1901	Fishing Creek, Md.	Baltimore, Md.
11903		Sch.	Hoboken	299	284	139.5	26.0	11.0	5	1868	Clayton, N. Y.	Ogdensburg, N. Y.
96453		Sch.	Hobson	10	6	36.0	14.0	3.0	1	1899	Avon, N. C.	Manteo, N. C.
11377		Slp.	Holland	45	36	50.5	22.9	6.4	1	1862	Greenpoint, N. Y.	New York, N. Y.
96206	K. L. N. M.	Sch.	Holliswood	1,141	1,084	185.8	38.0	19.2	12	1893	Boston, Mass.	Galveston, Tex.
207815		Slp.	Hombre Libre	14	14	38.0	14.9	7.0	6	1910	Fajardo, P. R.	San Juan, P. R.
96418	K. N. P. F.	Sch.	Honolup	564	520	162.5	36.8	12.8	8	1898	Alameda, Cal.	San Francisco, Cal.
207461		Slp.	Hoo-Hoo	8	5	35.7	13.0	2.4	3	1905	Matagorda, Tex.	Port Lavaca, Tex.
96506		Sch. y.	Hookah	16	10	42.2	14.1	5.4	2	1900	Gloucester, Mass.	Edgartown, Mass.
96168		*Sch.	Hopatcong	843	804	192.1	35.3	15.3	4	1890	Noank, Conn.	New York, N. Y.
11022		Sch.	Hope	30	22	56.2	19.2	5.6	3	1866	Baltimore, Md.	Baltimore, Md.
42690		*Slp.	Hope	449	427	151.0	32.5	11.0	2	1887	New London, Conn.	New London, Conn.
95380		Slp.	Hope	7	7	35.0	11.6	3.2	1	1875	New York, N. Y.	Perth Amboy, N. J.
96099		*Sch.	Hope	12	12	41.0	14.5	3.5	2	1891	Fowl River, Ala.	Mobile, Ala.
96386		Slp.	Hope	7	6	33.8	15.6	3.5	2	1883	Mount Pleasant, S. C.	Charleston, S. C.
96656		Slp.	Hope	6	5	32.0	11.8	3.2	1	1901	Franklin, La.	Morgan City, La.
202575		Sch.	Hope	72	54	84.4	21.6	9.8	10	1905	Essex, Mass.	Pensacola, Fla.
95875	K. N. B. T.	Sch. y.	Hope Leslie	47	40	71.9	16.5	8.6	5	1886	Bath, Me.	Boston, Mass.
96661	K. S. F. Q.	Sch.	Hope Sherwood	686	522	172.8	36.6	14.0	6	1903	do.	New London, Conn.
96448		Slp.	Hopewell	16	16	41.0	17.2	3.9	1	1899	Shipyard, Ga.	Savannah, Ga.
211195	L. C. W. D.	Sch. y.	Hopewell	16	16	51.3	11.2	6.5	3	1913	New York, N. Y.	New York, N. Y.
95201		Slp.	Horace Greeley	5	5	27.6	12.8	3.0	2	1873	Greenport, N. Y.	Greenport, N. Y.
95249		Sch.	Horace Templeton	42	40	58.0	22.2	4.9	2	1873	San Francisco, Cal.	San Francisco, Cal.
201154	K. T. G. D.	*Sch.	Horace A. Allyn	359	748	190.6	35.2	16.3	3	1904	Bath, Me.	Philadelphia, Pa.
200470	K. S. R. W.	Sch.	Horace A. Stone	1,376	1,237	208.5	38.6	20.7	9	1903	Brewer, Me.	Boston, Mass.
204717	K. W. J. V.	Sch.	Horace M. Bleckford	503	445	147.7	33.5	13.7	8	1907	Phippsburg, Me.	Boston, Mass.
95609	J. T. V. S.	Sch.	Horatlo	408	358	135.1	32.2	13.7	5	1880	Bath, Me.	New Bedford, Mass.
205197	K. W. P. N.	Sch.	Horatio G. Foss	840	747	182.0	38.0	17.0	8	1908	Camden, N. J.	Boston, Mass.
11890		Sch.	Horatio Seymour	24	17	54.2	18.6	5.3	2	1868	Talbot County, Md.	Alexandria, Va.
95978	K. G. B. C.	Sch.	Horatio L. Baker	829	720	180.1	35.8	18.1	8	1888	Bath, Me.	Bath, Me.
42678		Slp.	Hornet	578	566	160.0	33.0	13.6	2	1883	Mystic River, Conn.	New London, Conn.
95337		Sch.	Hortense	5	5	33.7	13.0	3.3	3	1884	Crystal River, Fla.	Cedar Keys, Fla.
95652		Sch.	Hortense	24	13	56.6	18.7	4.0	3	1881	Ocean Springs, Miss.	New Orleans, La.
202836		Sch.	Hortense	90	52	83.4	21.6	10.5	17	1906	Essex, Mass.	Boston, Mass.
11747	J. B. R. M.	Sch.	Hortensia	189	161	105.4	29.0	9.2	5	1868	East Machias, Me.	Machias, Me.
11968		Sch.	Howard	73	69	82.0	25.2	4.4	2	1869	San Francisco, Cal.	San Francisco, Cal.
206890		Slp.	Howard	10	8	45.0	15.3	3.1	5	1909	Deep Creek, Va.	Crisfield, Md.
95192		Sch.	Howard Dall	77	73	85.6	23.6	5.9	3	1872	Church Creek, Md.	Baltimore, Md.
95619		Sch.	Howard Russell	63	46	72.0	23.7	5.7	2	1881	Leesburg, N. J.	New York, N. Y.
95858		Slp.	Howard T. Leach	10	6	40.0	14.3	3.6	4	1885	Somerset County, Md.	Philadelphia, Pa.
95713		Sch.	Hudgins and Hurst	9	9	44.6	11.0	2.8	2	1876	Chuckatuck, Va.	Cape Charles, Va.
207630	L. B. N. T.	Sch.	Hugh de-Payens	416	342	144.0	35.9	10.1	6	1910	Rockland, Me.	Rockland, Me.
201550	K. T. M. P.	Sch.	Hugh Hogan	392	355	160.0	38.8	9.8	8	1904	Marshfield, Ore.	Portland, Ore.
96204	K. L. N. II.	Sch.	Hugh Kelly	792	698	173.2	35.6	17.4	7	1892	Millbridge, Me.	New Haven, Conn.
96170		Sch.	Hugh S. Orem	10	9	46.0	14.5	3.8	6	1892	Pocomoke City, Md.	Baltimore, Md.
96691	K. S. N. G.	Slp. y.	Huguenot	35	35	61.1	16.1	5.2	1	1901	New Rochelle, N. Y.	Philadelphia, Pa.
95981		Sch.	Hulda	66	52	75.5	23.5	6.0	4	1888	Cambridge, Md.	Baltimore, Md.
100344	K. B. W. J.	Sch.	Humarock	455	399	133.5	33.4	14.3	6	1883	Columbia Falls, Me.	Philadelphia, Pa.
11590		Sch.	Humboldt	57	45	68.0	19.7	7.6	2	1857	Essex, Mass.	Boston, Mass.
11720		Sch.	Hume	84	80	68.5	22.0	7.2	3	1843	Smithtown, N. Y.	Do.
96556		Slp. y.	Humma	25	21	55.5	14.3	8.0	5	1901	Bristol, R. I.	Bristol, R. I.
11264		Slp.	Hunter	14	7	36.4	14.7	4.2	3	1861	Great Egg Harbor, N. J.	Philadelphia, Pa.
95429	J. R. T. L.	Sch.	Hunter	197	187	105.2	28.1	9.2	5	1876	Orland, Me.	Boston, Mass.
95540		Slp.	Hunter	6	6	33.0	13.3	3.3	1	1878	Amityville, N. Y.	Patchogue, N. Y.
95742		Sch.	Huron	15	14	41.2	14.9	3.9	3	1883	Key West, Fla.	Key West, Fla.
96665		*Sch.	Huron	21	16	45.5	18.0	3.8	4	1902	Biloxi, Miss.	New Orleans, La.
11850		Slp.	Hurricane	6	5	32.0	11.0	2.0	2	1868	Greenwich, Conn.	Norfolk, Va.

¹ Formerly sloop-yacht Niantic.

² Formerly schooner Isaac Carlton.

MERCHANT SAILING VESSELS OF THE UNITED STATES—Continued.

Official No.	Signal letters.	Rig.	Name of vessel.	Gross tonnage.	Net tonnage.	Length.	Breadth.	Depth.	Crew.	When built.	Where built.	Home port (where permanent document issued).
						Feet.	Feet.	Feet.				
96467		*Sch.	Hustler.....	13	9	40.8	15.9	3.1	3	1899	Handsboro, Miss.	Gulfport, Miss.
96399		*Sch.	Hy. Zollinger.....	28	18	54.3	21.7	4.0	2	1897	Kilm, Miss.	Do.
200551		Sch.	Hyacinth.....	25	15	52.8	18.5	4.2	4	1903	Biloxi, Miss.	Do.
200533		Sch.	Hypnotist.....	19	11	43.2	16.7	5.0	4	1903	Seranton, Miss.	Pensacola, Fla.
I.												
206652	L. B. F. T.	*Sch.	I. D. FLETCHER.....	1,034	1,034	215.6	35.0	15.7	2	1909	Sparrows Point, Md.	New York, N. Y.
100316	J. W. N. H.	*Sch.	I. F. Chapman.....	2,146	1,995	237.5	42.7	19.2	3	1882	Bath, Me.	Perth Amboy, N. J.
100790		Slp.	I. G. Adams.....	7	7	37.0	12.5	3.0	1	1902	Pleasantville, N. J.	Somers Point, N. J.
100748		Sch.	I. H. Adams.....	34	33	72.0	21.0	6.4	7	1901	Orleole Md.	Cape Charles, Va.
100404		Sch.	I. T. Tawes.....	8	5	36.8	13.6	3.5	1	1886	Port Norris, N. J.	Philadelphia, Pa.
100479		*Sch.	I. T. Nichols.....	7	7	36.5	12.5	2.4	2	1890	Matagorda, Tex.	Eagle Pass, Tex.
100437		Sch.	I. Z. Graves.....	9	5	50.0	12.3	3.0	1	1888	Mundy Point, Va.	Newport News, Va.
100002		Sch. y.	Iantho.....	19	18	49.0	14.0	4.0	3	1870	Bristol, R. I.	Boston, Mass.
200159		Sch. y.	Ibis.....	24	23	56.0	14.0	5.0	1	1903	Olcott, N. Y.	Buffalo, N. Y.
100045		Slp.	Ida.....	15	11	39.5	16.0	4.4	1	1872	San Francisco, Cal.	San Francisco, Cal.
100050		Sch.	Ida.....	8	6	36.2	12.5	3.5	1	1873	Pinney Point, N. C.	Newbern, N. C.
100156		Sch.	Ida.....	42	40	65.0	20.8	5.6	4	1875	Talbot County, Md.	Crisfield, Md.
100195		Sch.	Ida.....	72	68	74.0	24.0	5.8	2	1877	Cherryfield, Me.	Portland, Me.
100290		Sch.	Ida.....	8	7	43.2	12.0	3.1	2	1881	Rockhall, Md.	Baltimore, Md.
100311		Slp.	Ida.....	7	7	32.9	12.9	3.5	1	1852	Charleston, S. C.	Charleston, S. C.
202989		Slp.	Ida B.....	9	9	34.7	14.9	3.0	1	1864	New Bedford, Mass.	New Bedford, Mass.
100745		Slp.	Ida Bodsworth.....	7	7	39.5	14.5	3.7	4	1901	Orleole, Md.	Baltimore, Md.
100645		Sch.	Ida C.....	27	18	58.0	20.4	3.9	4	1897	Dellsle, Miss.	Mobile, Ala.
44253		*Sch.	Ida Corning.....	444	422	168.0	31.3	10.9	2	1881	East Saginaw, Mich.	Milwaukee, Wis.
100500		Slp.	Ida Florence.....	7	7	32.1	11.9	3.4	2	1883	Norwalk, Conn.	Bridgeport, Conn.
100110		Sch.	Ida Keith.....	489	465	163.3	30.6	13.0	6	1873	Saugatuck, Mich.	Port Huron, Mich.
206020		Slp.	Ida Lawrence.....	10	7	31.2	13.7	3.5	1	1909	Wingstee Crossing, Ga.	Savannah, Ga.
12039		Sch.	Ida May.....	8	7	32.5	12.8	4.0	2			Castine, Me.
12111		Slp.	Ida May.....	63	59	71.0	23.3	6.4	3	1855	Gloucester, Mass.	Do.
100657		Sch.	Ida May.....	70	54	72.0	21.4	7.4	4	1898	Urbana, Va.	Baltimore, Md.
203560		Slp.	Ida May.....	7	6	41.7	14.0	2.9	3	1906	Deepcreek, Va.	Crisfield, Md.
100693		Sch.	Ida May II.....	15	10	46.4	16.1	3.4	3	1899	Biloxi, Miss.	Gulfport, Miss.
100337		Slp.	Ida Newcombe.....	7	6	30.3	11.5	3.6	1	1883	Navesink, N. J.	Perth Amboy, N. J.
100236		Slp.	Ida Ross.....	7	6	34.6	12.1	3.0	3	1879	Onancock, Va.	Tappanhook, Va.
100675		Sch.	Ida V.....	18	11	44.2	14.2	3.0	1	1899	Swan Quarter, N. C.	Newbern, N. C.
100273		Slp.	Ida Virginia.....	12	11	37.7	14.4	4.4	2	1881	Staten Island, N. Y.	Perth Amboy, N. J.
100094		Slp.	Ida Wake.....	7	6	30.8	12.8	3.5	1	1873	Elizabeth City, Va.	Newbern, N. C.
12192		Sch.	Ida A. Thayer.....	35	24	62.0	20.3	5.1	2	1867	Islip, N. Y.	Crisfield, Md.
100111	J. P. B. C.	Sch.	Ida B. Gibson.....	235	223	121.0	32.6	9.0	6	1874	Chester, Pa.	Norfolk, Va.
100432		Slp.	Ida C. Brown.....	8	7	42.0	14.0	3.3	3	1888	Smith Island, Md.	Bangor, Me.
100362		Sch.	Ida F. Bosman.....	8	7	36.6	13.8	3.8	5	1884	Pocomoke City, Md.	Norfolk, Va.
100482		Slp.	Ida L. Eaton.....	6	6	44.3	11.9	2.9	1	1891	Smyrna, N. C.	Annapolis, Md.
100454		Sch.	Ida L. Miller.....	30	29	54.2	17.2	6.5	8	1889	Kennebunk, Me.	Beaufort, N. C.
200388		Sch.	Ida M. Silva.....	55	55	70.3	19.7	9.0	8	1903	Essex, Mass.	Fernandina, Fla.
95312	J. P. W. S.	Sch.	Ida O. Robinson.....	134	128	110.5	23.7	7.5	4	1874	Lewisville, Del.	Pensacola, Fla.
100740		Sch.	Ida S. Brooks.....	72	47	80.0	21.6	8.6	7	1901	Gloucester, Mass.	Crisfield, Md.
100689		Slp.	Ida V. Beauchamp.....	7	7	38.6	13.3	3.0	4	1899	Orleole, Md.	Perth Amboy, N. J.
12188		Slp.	Idaho.....	86	81	69.0	28.0	7.3	1	1864	Brooklyn, N. Y.	New York, N. Y.
115228	J. N. W. S.	*Sch.	Idalia.....	1,370	1,244	243.5	36.0	20.7	4	1874	Chester, Pa.	Boston, Mass.
202991	K. V. H. C.	Sch. y.	Idalia.....	34	31	59.4	16.0	8.3	5	1906	Boston, Mass.	New York, N. Y.
100365		Slp.	Idella.....	10	5	40.2	14.5	3.4	4	1884	Cambridge, Md.	Wilmington, Del.
12487		Sch.	Idella A. Moore.....	65	52	69.5	22.3	6.9	4	1870	Somerset County, Md.	Washington, D. C.
100408		Slp.	Idle Hour.....	9	5	29.0	12.3	3.9	1	1875	Newport, R. I.	Boothbay, Me.
100674		Sch.	Idie Times.....	12	9	43.0	15.0	3.5	1	1898	Mathews, Va.	Cape Charles, Va.
201115		Cat.	Idler.....	6	6	28.2	13.0	3.2	1	1904	Patchogue, N. Y.	Patchogue, N. Y.
100561		Slp.	Iduna.....	5	5	25.1	11.2	4.5	1	1890	Westport, Me.	Boothbay, Me.
100367		Sch.	I Go.....	47	44	68.4	21.3	7.3	4	1884	Charleston, S. C.	Charleston, S. C.
100580		Slp.	Ignatius Enos.....	13	12	41.2	14.1	5.5	6	1894	Essex, Mass.	Gloucester, Mass.
202569		*Slp.	Ikarios.....	7	5	32.0	12.0	2.6	2	1905	Port Lavaca, Tex.	Eagle Pass, Tex.
100496		Sln.	Ilka.....	10	10	34.0	13.0	3.2	3	1890	Amityville, N. Y.	Tampa, Fla.
111237	K. P. H. B.	Sch. y.	Ilkamo.....	51	44	61.1	17.5	7.0	3	1899	East Boothbay, Me.	New York, N. Y.
205933		Sch.	Imelia Campbell.....	30	20	58.4	19.4	5.0	6	1908	Dorchester, N. J.	Philadelphia, Pa.
100719		Sch.	Imp.....	8	5	35.5	13.6	3.3	3	1899	Cambridge, Md.	Bridgeton, N. J.
209853		Sch.	Imperator.....	140	99	106.0	25.0	11.8	20	1912	Essex, Mass.	Gloucester, Mass.
100222		Slp.	Imperial.....	9	9	35.0	12.6	3.6	1	1866	New Lots, N. Y.	Sag Harbor, N. Y.
100624	K. M. V. B.	Sch.	Inca.....	1,014	901	215.5	41.3	16.5	11	1896	Port Blakeley, Wash.	San Francisco, Cal.
100417		Slp.	Independence.....	5	5	39.0	9.8	2.8	0	1887	Nelson Bay, N. C.	Beaufort, N. C.
201102	K. T. F. M.	Sch.	Independence II.....	145	109	111.0	25.4	11.8	22	1904	Essex, Mass.	Gloucester, Mass.
100727		Sch.	India.....	69	64	67.7	19.6	7.1	6	1894	Catano, P. R.	San Juan, P. R.
201230		Sch.	Indian Girl.....	17	13	47.2	17.5	3.9	3	1904	Biloxi, Miss.	Gulfport, Miss.
190648	K. N. G. F.	*Sch.	Indian Ridge.....	910	842	194.0	34.8	17.6	4	1897	Noank, Conn.	Philadelphia, Pa.

¹ Formerly U. S. custom sloop (no name).

² Formerly schooner Hattie E. Gilles.

³ Formerly st. s. State of Texas.

⁴ Formerly schooner-yacht Shlyessa.

⁵ Formerly schooner-yacht Regina.

⁶ Formerly schooner-yacht Sita.

⁷ Formerly Spanish schooner India.

MERCHANT SAILING VESSELS OF THE UNITED STATES—Continued.

Official No.	Signal letters.	Rtg.	Name of vessel.	Gross tonnage.	Net tonnage.	Length.	Breadth.	Depth.	Crew.	When built.	Where built.	Home port (where permanent document issues).
						Feet.	Feet.	Feet.				
100189	J. S. C. Q.	Shp.	Indiana.....	1,487	1,413	208.9	40.0	23.9	14	1876	Bath, Me.....	San Francisco, Cal.
100565	K. L. S. C.	Sch.	Indiana.....	122	88	106.0	24.4	10.6	18	1893	Essex, Mass.....	New Bedford, Mass.
100710	K. P. V. T.	*Sch.	Indiana.....	1,626	1,506	236.3	43.3	20.6	4	1900	Bath, Me.....	Boston, Mass.
12268		Sch.	Industry.....	21	20	48.0	17.0	3.0	2	1867	San Francisco, Cal.	San Francisco, Cal.
100023		Sch.	Industry.....	55	52	73.5	18.5	6.0	1	1870	Manitowoc, Wis.	Grand Haven, Mich.
100307		Sch.	Inez.....	60	63	70.0	22.5	6.3	2	1882	Millbridge, Me.	Castine, Me.
201703		Sch.	Inez.....	7	6	35.4	12.3	2.8	2	1904	Navy Cove, Ala.	Mobile, Ala.
100788	K. S. N. J.	Sch. y.	INGOMAR.....	142	113	97.0	24.2	11.0	21	1903	Bristol, R. I.	New York, N. Y.
201883	K. T. J. H.	Sch.	Ingomar.....	143	103	104.8	25.7	11.4	20	1904	Essex, Mass.....	Gloucester, Mass.
208265		Sch.	Inocencia.....	21	21	50.0	17.0	6.5	4	1893	Mayaguez, P. R.	San Juan, P. R.
100554		Sch.	Interlake.....	567	538	170.0	34.2	11.0	6	1903	Algonac, Mich.	Chicago, Ill.
200406		Sch.	Intrepid.....	20	12	67.0	17.4	3.5	4	1871	Biloxi, Miss.	New Orleans, La.
100013		Slp.	Invincible.....	8	7	30.4	13.4	3.1	1	1908	Fire Island, N. Y.	Port Amboy, N. J.
210425		Slp.	Iola II.....	11	9	32.8	15.3	4.0	3	1908	Thunderbolt, Ga.	Boston, Mass.
204888		Slp.	Iona.....	9	8	30.8	15.3	4.0	3	1908	Thunderbolt, Ga.	Savannah, Ga.
100692	K. P. M. B.	Sch.	Iona Tunnell.....	1,315	1,118	208.8	41.1	18.6	8	1899	Millbridge, Me.	Philadelphia, Pa.
100387		Slp.	Iona.....	10	9	41.6	14.9	3.3	6	1885	Taylor Island, Md.	Baltimore, Md.
100069		Sch.	Iowa.....	15	9	53.0	15.0	3.1	1	1898	Beaufort, N. C.	Beaufort, N. C.
100073		Sch.	Iowa.....	14	13	49.0	16.3	2.7	3	1899	Tarpon Springs, Fla.	Tampa, Fla.
100090	K. P. Q. B.	*Sch.	Iowa.....	1,606	1,473	237.4	43.5	19.8	4	1900	Bath, Me.....	Boston, Mass.
100459	K. G. S. Q.	Sch.	Ira B. Ellems.....	305	264	123.0	28.6	8.6	6	1889	Rockland, Me.	Boothbay, Me.
100219		Sch.	Ira L. Crockett.....	12	12	43.9	15.2	3.5	2	1878	Pocomoke City, Md.	Alexandria, Va.
204576		Slp.	Ira T. Crowell.....	10	8	48.0	15.7	3.7	5	1907	Ortle, Md.	Crisfield, Md.
12349		Sch.	Ira W. Hoover.....	50	47	64.2	22.5	6.5	4	1888	New Bridge, N. J.	New York, N. Y.
12080		Sch.	Irene.....	23	12	61.0	18.5	5.6	2	1852	Port Jefferson, N. Y.	Elizabeth City, N. C.
100178		Slp.	Irene.....	12	11	38.3	15.2	3.4	2	1876	Darlen, Conn.	Bridgeton, Conn.
100280		Sch.	Irene.....	5	5	47.0	11.6	2.6	4	1876	Crisfield, Md.	Crisfield, Md.
100444		Cat.	Irene.....	7	7	26.3	12.5	4.2	1	1899	Noank, Conn.	Chatham, Mass.
100480		Slp.	Irene.....	8	8	43.5	15.0	4.1	1	1890	Norfolk, Va.	Norfolk, Va.
100721	K. Q. M. P.	*Sch.	Irene.....	772	687	186.4	39.7	14.3	11	1900	Falrhaven, Cal.	San Francisco, Cal.
211840	L. D. H. R.	*Sch.	Irene.....	1,206	1,075	229.6	37.7	18.2	4	1913	Bath, Me.....	Boston, Mass.
100811		Sch.	Irene Cox.....	11	7	51.8	13.4	3.6	2	1884	Somerset County, Md.	Norfolk, Va.
100456		Slp.	Irene M.....	8	7	29.0	14.3	3.2	2	1889	Martiner Harbor, N. Y.	Bridgeton, Conn.
12356	J. D. B. S.	Sch.	Irene E. Meservey.....	244	232	114.2	29.0	10.0	5	1866	Waldoboro, Me.	Bangor, Me.
100886		Slp.	Irene and Ruth.....	8	8	41.0	14.7	3.4	2	1899	Fairmount, Md.	Annapolis, Md.
12357		Slp.	Iris.....	11	10	37.2	14.5	5.2	1	1855	East Bunon, Mass.	Boston, Mass.
116981	K. S. R. P.	Sch. y.	Iris.....	32	30	64.0	20.5	4.7	4	1900	Bayport, N. Y.	Do.
100890		Sch.	Irma Darling.....	12	11	36.0	12.0	4.0	1	1894	Newbern, N. C.	Newbern, N. C.
100457	K. G. R. T.	Bkn.	Irmgard.....	670	614	176.6	37.8	14.4	10	1889	Port Blakeley, Wash.	San Francisco, Cal.
203165	K. V. L. F.	Sch. y.	IRONIA.....	160	97	92.0	24.8	15.1	18	1906	Bristol, R. I.	Philadelphia, Pa.
100275		Sch.	Iron Cliff.....	1,116	1,077	212.4	35.0	18.0	6	1881	Detroit, Mich.	Cleveland, Ohio.
100413		*Sch.	Iron Queen.....	1,384	1,321	242.0	38.7	17.6	3	1887do.	New York, N. Y.
203636	K. V. R. F.	Slp. y.	Irondequoit.....	30	20	50.0	13.2	7.4	2	1903	New York, N. Y.	Boston, Mass.
211130	L. C. V. K.	Slp. y.	Iroquois II.....	23	25	57.0	14.5	9.2	5	1913	Bristol, R. I.	New York, N. Y.
211248	L. C. W. T.	*Sch.	Irwin.....	1,304	1,150	228.4	38.3	19.5	3	1913	Bath, Me.....	Philadelphia, Pa.
100159	J. R. G. D.	Bk.	Isaac Reed.....	1,541	1,488	212.0	40.0	24.2	15	1875	Waldoboro, Me.	San Francisco, Cal.
12371		Sch.	Isaac Sherwood.....	73	70	76.0	26.0	6.0	4	1868	Haverstraw, N. Y.	New York, N. Y.
100244		Sch.	Isaac Stephenson.....	401	438	163.3	32.1	11.1	5	1879	Manitowoc, Wis.	Ogdensburg, N. Y.
100386		Sch.	Isaac H. Keeler.....	13	9	56.5	14.6	3.9	6	1885	Somerset County, Md.	Crisfield, Md.
100401		Sch.	Isaac T. Parks.....	10	5	53.0	14.9	2.9	3	1886do.	Wilmington, Del.
202848	K. V. F. S.	Sch.	Isabel B. Wiley.....	776	611	160.3	37.3	17.3	7	1906	Bath, Me.....	Bath, Me.
100335		Slp.	Isabella.....	9	8	33.3	14.5	4.0	1	1883	Cold Spring, N. Y.	Bridgeton, Conn.
200498		Slp.	Isabella.....	9	8	32.4	12.0	3.5	2	1933	St. Helena Island, S. C.	Beaufort, S. C.
100319	J. W. P. S.	Sch.	Isiah K. Stetson.....	313	271	130.9	31.3	10.3	6	1882	Brewer, Me.	New York, N. Y.
100569		Slp. y.	Iscun.....	16	15	38.6	14.1	4.5	1	1893	Marion, Mass.	New Bedford, Mass.
100643		Slp.	Isidoro Shores.....	7	7	42.3	14.0	3.3	4	1897	Chance, Md.	Crisfield, Md.
12317		Slp.	Island Belle.....	69	65	73.6	24.5	6.0	2	1859	Yarmouth, Me.	Mount Desert Ferry, Me.
12031		Sch.	Island Home.....	43	41	64.0	20.9	6.3	1	1860	Middletown, Conn.	Gloucester, Mass.
100785		Sch.	Island Home.....	45	43	58.9	20.6	4.8	3	1903	Plantation Key, Fla.	Key West, Fla.
100688		Sch.	Isle de Cuba.....	6	6	43.5	13.5	2.6	3	1899	Hoopers Island, Md.	Crisfield, Md.
100274		*Sch.	Isolda Bock.....	70	66	76.2	21.5	6.2	3	1881	Manitowoc, Wis.	Grand Haven, Mich.
203929	K. V. W. M.	Slp. y.	Italacna.....	49	30	67.8	16.8	10.3	3	1907	Bristol, R. I.	New York, N. Y.
100239		Sch.	Itasca.....	75	71	72.2	24.3	5.9	2	1879	Cherryfield, Me.	Bangor, Me.
206813		Slp.	Iva.....	5	5	35.8	12.8	2.8	3	1902	Hunting Creek, Va.	Crisfield, Md.
100571		Sch.	Iva Manifold.....	28	26	53.5	18.2	5.7	2	1893	Herring Bay, Md.	Annapolis, Md.
100687		Slp.	Iva Pearl.....	6	6	38.5	14.3	3.0	5	1899	Elliott, Md.	Crisfield, Md.
100516		Sch.	Ivalon.....	13	9	51.8	13.5	3.8	1	1891	Beaufort, N. C.	Beaufort, N. C.
100583		Sch.	Ivanhoe.....	64	61	77.0	19.0	8.0	5	1894	Northport, N. Y.	New York, N. Y.
100691		Sch.	Ivy.....	11	7	46.0	13.7	3.0	1	1899	Smyrna, N. C.	Beaufort, N. C.
100343		Sch.	Ivy L. Leonard.....	31	21	64.2	18.1	4.8	2	1883	Madison, Md.	Crisfield, Md.
12026	H. K. G. M.	Sch.	Izetta.....	199	189	107.0	27.5	9.0	5	1865	Brewer, Me.....	Bangor, Me.
J.												
12999		Slp.	J. Brown.....	9	9	34.0	12.6	3.8	1	New York, N. Y.
77075		Sch.	J. Chrutt.....	9	8	35.0	15.0	3.6	3	1892	Biloxi, Miss.	New Orleans, La.
76512		Slp.	J. Gordon.....	10	6	36.8	14.0	4.0	3	1884	Bridgeton, N. J.	Philadelphia, Pa.
9231		Sch.	J. Kennedy.....	98	83	78.0	24.0	7.0	5	1847	Surry, Me.	Chilmark, Me.

† Formerly schooner-yacht Shawondasee.

‡ Formerly schooner-yacht Queen.

§ Formerly schooner Francis Ellen.

† Composite.

MERCHANT SAILING VESSELS OF THE UNITED STATES—Continued.

Official No.	Signal letters.	Rig.	Name of vessel.	Gross tonnage.	Net tonnage.	Length.	Breadth.	Depth.	Crew.	When built.	Where built.	Home port (where permanent document issues).
						Feet.	Feet.	Feet.				
76826		Sch.	J. Manko	10	6	51.6	13.8	3.3	1	1899	St. Peters Creek, Md	Newbern, N. C.
76021		Sch.	J. McCaffrey	23	16	52.6	18.4	4.1	2	1878	Stonewall, Miss.	Guilford, Miss.
77145		Sch.	J. Peterson	17	17	55.2	18.0	4.2	3	1894	Bonfouca, La.	New Orleans, La.
76301		Slp.	J. Shaw	7	6	34.0	11.0	2.6	1	1874	Smiths Landing, N. J.	Somers Point, N. J.
77382		Sch.	J. Tolley	7	7	39.0	14.4	2.6	3	1899	Fishing Creek, Md.	Crisfield, Md.
76430		Sen.	J. A. Chelton	46	34	66.0	22.5	6.0	4	1883	Pocomoko City, Md.	Do.
206848		Sch.	J. A. Croswell	56	47	78.2	22.4	5.9	3	1906	White Haven, Md.	Do.
76475		Sch.	J. A. Holland	167	159	112.3	26.5	8.7	6	1867	Mears, Mich.	Washington, D. C.
12760		Sch.	J. A. Holmes	50	48	49.4	24.3	6.4	1	1857	Brooklyn, N. Y.	Port Huron, Mich.
13245		Slp.	J. A. Mora	538	538	178.0	32.6	12.4	5	1890	Mount Clemens, Mich.	New York, N. Y.
76968		Sch.	J. B. Lozen	149	149	111.4	26.2	7.7	4	1870	Manitowoc, Wis.	Detroit, Mich.
75366		Sch.	J. B. Newland	450	389	143.9	33.2	12.4	7	1882	Columbia Falls, Me.	Millwaukee, Wis.
76359	J. W. N. T.	Bkn	J. B. Rabel	15	12	50.0	16.6	4.0	4	1906	Wenona, Md.	New York, N. Y.
206631		Slp.	J. B. Vetra	9	9	247.1	42.2	30.0	59	1879	Thomaston, Me.	Baltimore, Md.
76082	J. T. M. C.	*Sch.	J. B. Walker	2,198	1,984	247.1	42.2	30.0	59	1879	Solomons Island, Md.	New York, N. Y.
76882		Sch.	J. C. Armiger	9	9	55.3	15.0	3.6	2	1890	Deals Island, Md.	Baltimore, Md.
77329		Sch.	J. C. Causey	6	6	44.1	10.9	2.8	2	1890	St. Peters, Md.	Crisfield, Md.
76901		Sch.	J. C. Lake	10	6	51.0	13.8	3.2	5	1890	St. Peters, Md.	Do.
75547		Sch.	J. C. Smith	9	8	44.8	14.2	3.5	2	1873	Mobbie, Ala.	Mobbie, Ala.
75295		Sch.	J. C. Townsend	35	34	58.5	20.7	4.5	2	1871	Indian River, Del.	Hridgeton, N. J.
12661		Slp.	J. C. Wood	5	5	30.9	9.9	3.3	1	1882	Hunting Quarters, N. C.	Cape Charles, Va.
76355		Sch.	J. D. Mason	11	7	39.3	12.6	3.1	1	1882	Bath, Me.	Beaufort, N. C.
75909	J. R. L. F.	*Sch.	J. D. Peters	1,085	1,080	182.2	36.1	21.8	6	1875	Shallotte, N. C.	Seattle, Wash.
200594		Sch.	J. D. Porter	9	7	40.0	12.0	3.2	2	1903	Grafton, Va.	Wilmington, N. C.
200336		Sch.	J. E. Davis	31	19	62.7	20.1	3.3	2	1903	Boston, Mass.	Newport News, Va.
76911	K. H. R. D.	Sch.	J. E. du Bignon	542	458	157.7	35.0	13.4	7	1890	Apalachicola, Fla.	Boston, Mass.
77215		Sch.	J. E. Grady	12	9	37.5	10.7	5.4	3	1896	Apalachicola, Fla.	Apalachicola, Fla.
77487		Sch.	J. E. Hovan	6	5	36.2	10.3	2.9	2	1901	Atlantic, N. C.	Newbern, N. C.
75878		Sch.	J. E. Hutson	7	7	40.0	10.3	2.8	1	1871	Yorktown, Va.	Newport News, Va.
76273		Sch.	J. E. Skylight	10	10	50.0	13.6	3.2	2	1886	Crisfield, Md.	Alexandria, Va.
77581		Slp.	J. E. Sterling	7	7	38.0	13.6	3.4	2	1899	do.	Crisfield, Md.
76803		Sch.	J. E. Walker	19	18	40.6	14.7	3.7	10	1882	Cedar Keys, Fla.	Key West, Fla.
77379		Sch.	J. F. Hearne	7	7	42.0	15.0	3.0	4	1899	Wingate, Md.	Crisfield, Md.
76444		Sch.	J. F. Langhammer	31	23	60.0	19.0	5.8	2	1883	Pocomoko City, Md.	Annapolis, Md.
76442		Sch.	J. F. Morris	14	13	41.5	13.8	3.7	2	1883	Hunting Quarters, N. C.	Newbern, N. C.
77082		Sch.	J. F. P.	15	14	33.0	11.0	4.0	1	1893	Waukegan, Ill.	St. Augustine, Fla.
76548		Slp.	J. F. Penney	14	9	16.0	38.7	4.2	4	1884	Moriches, N. Y.	Philadelphia, Pa.
76128		Sch.	J. G. Ruge	15	14	37.5	15.6	4.8	9	1880	Apalachicola, Fla.	Jacksonville, Fla.
75823		Sch.	J. G. Wall	98	93	86.5	27.0	7.0	12	1876	Eureka, Cal.	San Francisco, Cal.
93163		Sch.	J. H. Addison	41	41	66.2	20.2	6.2	8	1901	Solomons, Md.	Baltimore, Md.
75722		Sch.	J. H. Mead	409	388	171.0	29.0	11.0	7	1874	Sheboygan, Wis.	Chicago, Ill.
75804		*Sch.	J. H. Rutter	1,224	1,212	212.1	35.9	14.0	3	1873	Marine City, Mich.	New York, N. Y.
76817		Slp.	J. H. Still	31	29	58.2	17.8	5.0	1	1889	Bayport, N. Y.	Patchogue, N. Y.
75720		Sch.	J. I. Case	827	786	208.0	34.5	14.5	6	1874	Manitowoc, Wis.	Chicago, Ill.
77374	K. N. V. P.	Sch.	J. J. Flaherty	162	124	110.8	25.4	12.0	22	1899	Essex, Mass.	Gloucester, Mass.
13217		Sch.	J. J. Morrow	37	35	60.0	20.0	5.0	3	1855	Staten Island, N. Y.	Newport News, Va.
77498		Sch.	J. J. Saunders	30	22	66.0	18.9	5.3	4	1901	Solomons, Md.	Annapolis, Md.
76016		Sch.	J. J. Stefan	32	30	53.0	21.0	4.3	1	1878	San Francisco, Cal.	San Francisco, Cal.
76463		Sch.	J. J. Taylor	10	10	37.1	12.6	3.5	1	1883	Hunting Quarters, N. C.	Newbern, N. C.
75146	J. G. V. M.	Sch.	J. K. Manning	297	228	111.0	29.2	9.7	8	1869	Dennsville, N. J.	Gloucester, Mass.
77344		Slp.	J. L. Ingersoll	13	8	39.5	14.2	4.2	5	1899	Dividing Creek, N. J.	Bridgeton, N. J.
77115		Sch.	J. L. Sandlin	18	17	49.4	14.0	5.8	5	1893	Punta Gorda, Fla.	Key West, Fla.
76755		Sch.	J. M. Fiechas	33	24	57.1	22.2	3.7	3	1903	Scranton, Miss.	Guilford, Miss.
76382	J. W. P. D.	Bkn.	J. M. Griffith	606	529	162.5	39.6	13.5	9	1882	Seabeck, Wash.	San Francisco, Cal.
76907	K. H. Q. P.	Sch.	J. M. Weatherwax	384	365	140.0	27.8	11.4	8	1890	Aberdeen, Wash.	Do.
75782		Sch.	J. O. Smith	18	10	41.9	17.5	4.0	4	1875	Norwalk, Conn.	Bridgeton, N. J.
76291		Sch.	J. P. Robinson	53	50	71.0	23.0	5.0	3	1882	Alexandria, Va.	Alexandria, Va.
76550	J. P. T. C.	Sch.	J. R. Bodwell	224	174	100.3	26.9	8.5	5	1874	Stockton, Me.	Rockland, Me.
76821		Sch.	J. R. Carroll	14	14	45.6	14.7	4.0	1	1882	Baltimore, Md.	Newport News, Va.
76058		Sch.	J. R. Dixon	15	9	42.0	17.2	4.5	2	1879	Somerset County, Md.	Annapolis, Md.
76393		Sch.	J. R. Edwards	435	413	175.2	30.6	12.2	6	1883	Marine City, Mich.	Port Huron, Mich.
77100		Sch.	J. R. Moffett	44	30	70.0	21.0	5.4	3	1893	Pocomoko City, Md.	Reedville, Va.
77159		Sch.	J. S. Glover	56	53	72.0	20.0	7.0	2	1868	Ipswich, Mass.	Rockland, Me.
77197		Slp.	J. S. Heyward	29	26	51.6	19.8	5.9	2	1895	Charleston, S. C.	Charleston, S. C.
76433	J. M. H. N.	Sch.	J. S. Lamprey	306	250	130.0	31.0	12.0	5	1872	Salem, Mass.	New York, N. Y.
75415		Sch.	J. S. Smith	30	17	55.0	19.0	5.6	7	1872	Somerset County, Md.	Baltimore, Md.
13240	H. L. K. D.	Sch.	J. S. Terry	124	118	104.4	22.4	7.2	3	1864	East Haddam, Conn.	Stonington, Conn.
206899		Slp.	J. T. Hlcks	7	5	33.0	13.6	2.0	2	1909	Palacios, Tex.	Port Lavaca, Tex.
76343		Slp.	J. T. Leonard	10	9	45.4	16.6	2.8	5	1882	Dorchester County, Md.	Crisfield, Md.
76769		Sch.	J. T. Parks	10	9	51.0	13.5	3.0	1	1892	Oriole, Md.	Newport News, Va.
77331		Slp.	J. T. Tyler	7	7	35.5	13.0	3.2	4	1868	Ewell, Md.	Crisfield, Md.
13874		Sch.	J. V. Taylor	199	189	125.0	28.2	8.9	5	1867	Winneconne, Wis.	Chicago, Ill.
77545		Sch.	J. W. Booth	11	11	45.5	13.6	3.3	3	1902	Punta Gorda, Fla.	Key West, Fla.
75309		Sch.	J. W. Bradley	48	45	68.4	20.5	6.7	12	1871	Bristol, Me.	New Bedford, Mass.
206839	K. T. D. F.	Sch.	J. W. Chase	845	715	185.6	41.0	14.0	10	1904	Ballard, Wash.	Port Townsend, Wash.
76923		Sch.	J. W. Cox	16	15	66.0	18.0	4.0	2	1890	Mathews County, Va.	Newport News, Va.
76103		Sch.	J. W. Evans	10	10	34.0	14.2	2.9	2	1879	York County, Va.	Do.
12605		Sch.	J. W. Fenimore	15	8	49.7	17.7	4.7	6	1853	Burlington, N. J.	Philadelphia, Pa.

1 Formerly schooner Mary Edison.

MERCHANT SAILING VESSELS OF THE UNITED STATES—Continued.

Official No.	Signal letters.	Rlg.	Name of vessel.	Gross tonnage.	Net tonnage.	Length.	Breadth.	Depth.	Crew.	When built.	Where built.	Home port (where permanent document issues).
						Feet.	Feet.	Feet.				
77034		Sch.	J. W. Johnson	17	17	35.1	14.6	4.8	7	1892	Key West, Fla.	Tampa, Fla.
77614		Sch.	J. W. Knowles	57	57	83.0	23.0	5.8	4	1901	Sharptown, Md.	Baltimore, Md.
76758		Sch.	J. W. Lewis	19	18	45.0	14.6	4.6	5	1888	Green Point, Va.	Do.
77431		Slp.	J. W. Walker	7	7	42.0	14.4	4.0	4	1901	Oriole, Md.	Crisfield, Md.
204073		Sch.	J. W. Wilson	16	11	53.3	17.5	4.2	2	1907	Sallsbury, Md.	Do.
76377		Sch.	J. B. W. Curet	40	28	61.1	21.6	4.7	3	1882	Jordan River, Miss.	Gulfport, Miss.
77412	K. Q. D. H.	Sch.	J. Arthur Lord	212	189	102.3	27.5	11.6	5	1881	Kempt, Nova Scotia.	New York, N. Y.
75227		Sch.	J. Calhoun Johnson	26	18	59.1	19.1	4.8	6	1870	Accomac County, Va.	Philadelphia, Pa.
200273	K. S. Q. N.	*Sch.	J. Carlou Hudson	890	823	198.5	36.4	14.6	3	1903	Bath, Me.	Wilmington, Del.
76221		Sch.	J. Chester Wood	69	66	68.6	23.0	6.5	2	1881	Cherryfield, Me.	Deer Isle, Me.
13249		Sch.	J. Clark Curtin	23	22	67.2	13.8	4.5	1	1862	Bridgeport, Conn.	New York, N. Y.
77433	K. Q. H. M.	Sch.	J. Edward Drake	910	789	182.6	37.3	17.5	7	1900	Bath, Me.	Philadelphia, Pa.
111429		Sch.	J. Edwin Kirwan	138	110	105.0	28.9	8.7	6	1902	Gloucester, Va.	Baltimore, Md.
76742	K. F. H. B.	Sch.	J. Frank Seavey	412	336	144.0	33.9	10.2	6	1886	Bath, Me.	Boston, Mass.
77155	K. M. B. P.	Sch.	J. Holmes Hirdsall	1,520	1,308	218.0	43.0	22.1	8	1894	Camden, Me.	Philadelphia, Pa.
76273	J. V. P. S.	Sch.	J. Howell Leeds	414	393	134.5	34.8	11.6	6	1881	Mauricetown, N. J.	Do.
202432		Sch.	J. Lloyd Hawkridge	121	88	89.8	26.6	6.4	3	1905	Millford, Del.	Cold Spring, N. Y.
76586	K. D. C. P.	Sch.	J. Manchester Haynes	785	683	179.6	35.8	20.2	7	1885	Waldoboro, Me.	Boston, Mass.
77360	K. P. F. N.	*Sch.	J. B. King & Co., No. 19.	1,186	1,116	208.3	34.9	19.0	4	1899	Port Richmond, N. Y.	New York, N. Y.
77385	K. P. L. D.	*Sch.	J. B. King & Co., No. 20.	1,170	1,119	206.3	35.0	19.0	3	1899	do.	Do.
77390	K. P. M. G.	*Sch.	J. B. King & Co., No. 21.	1,166	1,111	206.3	35.2	19.0	3	1899	do.	Do.
12901		Sch.	J. and C. Merritt	35	33	55.0	21.1	5.4	2	1893	English Creek, N. J.	Somers Point, N. J.
209334		Slp.	Jack Johnson	7	5	33.0	13.1	3.2	2	1911	St. Helena Island, S. C.	Beaufort, S. C.
76326		Slp.	Jack O'Leary	7	6	34.8	13.2	4.5	6	1884	Harpwell, Me.	Boston, Mass.
208820	K. V. T. G.	Sch.	Jacksonville	620	547	179.4	36.2	13.6	8	1891	Jacksonville, Fla.	Jacksonville, Fla.
76883		Sch.	Jacob Goldstrom	10	6	50.5	15.5	4.4	4	1902	Somerset County, Md.	Baltimore, Md.
77534		Sch.	Jacob Mook	20	12	47.6	14.1	4.1	3	1902	Bonfouca, La.	Gulfport, Miss.
75361		Sch.	Jacob Rivell	35	23	55.3	19.0	5.1	2	1868	Bridgton, N. J.	Somers Point, N. J.
13118	H. L. F. G.	Sch.	Jacob A. Stampler	1,198	1,198	175.0	37.0	23.3	9	1868	Brooklyn, N. Y.	New York, N. Y.
77478	K. R. C. L.	Sch.	Jacob M. Haskell	1,778	1,362	226.8	43.2	20.5	9	1901	Rockland, Me.	Boston, Mass.
76649		Sch.	Jacob S. Barnes	8	7	44.7	11.5	2.8	1	1836	Dorchester County, Md.	Annapolis, Md.
77325		Slp.	Jacob T. Bradshaw	7	7	36.9	13.8	3.6	3	1898	Ewell, Md.	Crisfield, Md.
75178		Sch.	James Byrnes	34	32	58.7	21.2	4.2	2	1870	San Francisco, Cal.	San Francisco, Cal.
76970		Slp.	James Crocker	5	5	29.5	11.7	3.1	1	1887	Bayport, N. Y.	Patchogue, N. Y.
76169	J. V. C. N.	*Sch.	James Drummond	1,520	1,478	216.0	40.0	24.2	5	1881	Phillipsburg, Me.	Tacoma, Wash.
200320		Slp.	James Edson	6	5	39.0	13.0	2.9	1	1903	Hopkins, Va.	Cape Charles, Va.
12987		Sch.	James Freeman	60	57	71.0	19.8	6.0	3	1852	Portsmouth, N. H.	Machias, Me.
77462	K. Q. T. C.	Bkn.	James Johnson	1,149	993	214.0	41.3	16.6	12	1901	Seattle, Wash.	San Francisco, Cal.
77184		Slp.	James M.	8	31	58.1	18.2	4.0	1	1895	Woolwich, Me.	Bath, Me.
75307		Sch.	James Manning	8	7	34.5	11.0	4.2	1	1871	Harpwell, Me.	Castine, Me.
77161		Sch.	James McLaughlin	48	46	64.0	24.3	5.0	2	1894	Tottenville, N. Y.	Perth Amboy, N. J.
76518		Sch.	James Mowatt	523	497	166.4	33.1	13.0	6	1884	Milwaukee, Wis.	Detroit, Mich.
77016		Slp.	James Mulvey	13	11	42.0	16.4	4.1	5	1892	Greenwich, N. J.	Philadelphia, Pa.
202613		Sch.	James Munroe	25	12	53.7	19.0	4.1	5	1905	Biloxi, Miss.	Gulfport, Miss.
77231		*Sch.	JAMES NASMYTH	3,422	3,162	365.5	45.8	23.2	8	1896	West Ray City, Mich.	Duluth, Minn.
75963	J. S. Q. T.	Bk.	James Nesmlth	1,735	1,632	228.1	40.3	26.3	15	1877	Bath, Mo.	San Francisco, Cal.
75063		Sch.	James Patterson	47	45	69.0	22.0	4.5	2	1868	Nyack, N. Y.	Patchogue, N. Y.
75287		Sch.	James Potter	40	38	55.0	18.1	7.0	7	1871	Noank, Conn.	Tampa, Fla.
76539		Sch.	James Preston	10	9	50.0	14.0	3.6	5	1884	Somerset County, Md.	Baltimore, Md.
77388		Sch.	James Raymond	7	7	42.2	11.8	2.7	1	1899	Stratts, N. C.	Newbern, N. C.
76514	K. C. P. V.	Sch.	James Rothwell	498	473	151.1	35.0	14.3	6	1884	Yarmouth, Me.	Boston, Mass.
75960		Sch.	James Runley	12	8	45.6	13.7	3.6	1	1877	Smyrna, N. C.	Newbern, N. C.
75627	J. P. N. B.	Sch.	James Slater	311	266	118.1	30.5	10.4	4	1874	Port Jefferson, N. Y.	Boston, Mass.
77454	K. Q. P. J.	Bkn.	James Tuft	1,274	1,043	215.5	42.5	17.4	12	1901	Port Blakeley, Wash.	San Francisco, Cal.
13605	J. D. Q. N.	Sch.	James Young	261	225	110.8	29.5	10.3	5	1866	Thomaston, Me.	Bath, Me.
76200		Sch.	James A. Garfield	73	50	74.5	22.0	8.0	8	1881	Bath, Me.	Gloucester, Mass.
76226		Sch.	James A. Garfield	64	61	77.0	25.5	5.2	4	1881	Nyack, N. Y.	Patchogue, N. Y.
76260		Sch.	James A. Garfield	28	20	67.5	17.6	5.6	3	1881	Solomons Island, Md.	Baltimore, Md.
76271		Sch.	James A. Garfield	61	45	78.2	23.3	6.3	4	1881	Baltimore, Md.	Reedville, Va.
75024		Sch.	James A. Parsons	219	208	113.9	28.4	8.8	5	1860	Millville, N. J.	Baltimore, Md.
76875		Sch.	James A. Webster	74	70	83.0	27.0	6.6	3	1890	Brooksville, Me.	Vinal Haven, Me.
75326		Sch.	James A. Whiting	35	23	61.0	20.6	6.3	2	1871	Somerset County, Md.	Tappanhook, Va.
75351	J. L. G. N.	Sch.	James B. Anderson	163	135	101.0	27.6	8.2	4	1871	Frederica, Del.	Crisfield, Md.
00599	K. S. V. G.	Sch.	James B. Drake	1,153	991	190.3	39.6	18.4	8	1904	Bath, Me.	Bath, Me.
75239		Sch.	James C. Clark	41	33	62.8	22.1	5.4	5	1870	Baltimore, Md.	Baltimore, Md.
76367		Sch.	James C. Leonard	21	13	48.8	18.3	4.9	3	1882	Jam's Island, Md.	Bridgton, N. J.
76662		Sch.	James E. Joutell	20	19	43.1	13.0	8.0	3	1886	Manatee, Fla.	Key West, Fla.
75188		Sch.	James E. Trott	59	56	73.8	22.9	6.2	3	1870	Baltimore, Md.	Annapolis, Md.
76363		Sch.	James G. Blaine	20	12	62.8	17.0	4.2	7	1882	Somerset County, Md.	Crisfield, Md.
77321	K. N. Q. T.	Sch.	James H. Bruce	533	476	166.2	37.0	12.5	9	1898	Fairhaven, Cal.	San Francisco, Cal.
200150		Slp.	James H. Cullen	6	6	38.6	12.6	3.4	1	1903	Crisfield, Md.	Crisfield, Md.
76957		Sch.	James H. Dashiell	52	49	79.0	23.5	5.7	3	1891	Madison, Md.	Do.
77106	K. L. S. F.	Sch.	James H. Hargrave	184	138	128.0	23.6	9.8	5	1893	Sharptown, Md.	Baltimore, Md.
13234		Sch.	James H. Holdane	52	50	59.4	23.0	5.7	2	1857	Greenwich, Conn.	New York, N. Y.
75622	J. P. K. Q.	Sch.	James H. Hoyt	414	393	133.4	33.0	10.3	6	1874	Easthaven, Conn.	Barnstable, Mass.
76146		Sch.	James H. Lewis	37	35	63.6	22.7	5.0	4	1880	Pocomoke City, Md.	Baltimore, Md.
75579		Sch.	James H. Nixon	32	21	58.0	19.0	4.9	6	1873	Mauricetown, N. J.	Philadelphia, Pa.
76360		Sch.	James H. O'Neill	20	18	52.0	18.4	5.2	7	1882	Somerset County, Md.	Do.

* Formerly British schooner Christina Moore.

* Formerly schooner Ruby and Bessie.

MERCHANT SAILING VESSELS OF THE UNITED STATES—Continued.

Official No.	Signal letters.	Rtg.	Name of vessel.	Gross tonnage.	Net tonnage.	Length.	Breadth.	Depth.	Crew.	When built.	Where built.	Home port (where permanent document issues).
						Feet.	Feet.	Feet.				
76998		Slp.	James H. Turner	10	5	36.5	13.3	3.8	3	1890	Cambridge, Md.	Philadelphia, Pa.
70481		Sch.	James J. Lemon	25	15	54.2	18.9	4.4	3	1884	Wolf River, Miss.	New Orleans, La.
75328		Sch.	James K. Rayfield	6	6	39.3	9.0	3.4	1	1871	Crisfield, Md.	Cape Charles, Va.
15398	H. L. P. K.	Sch.	James L. Maloy	174	147	102.0	28.5	7.9	5	1804	Milton, Del.	Boston, Mass.
2079:9		Sch.	James O. Sheppard	41	26	63.0	10.8	5.5	7	1910	Greenwich, N. J.	Philadelphia, Pa.
77492		Sch.	James O. Wright	17	17	60.0	17.8	4.7	2	1901	Orlando, Md.	Alexandria, Va.
12590		Sch.	James P. Foster, jr.	34	32	58.9	18.5	6.2	3	1862	East Haddam, Conn.	Provincetown, Mass.
76113		Sch.	James P. Nieuwkirk	25	15	51.5	18.0	5.1	6	1880	Bridgeton, N. J.	Philadelphia, Pa.
70502		Sch.	James P. Thurston	16	15	45.7	15.7	4.0	2	1884	Berkley, Va.	Newport News, Va.
76337		Sch.	Jas. R. Teal	69	60	81.0	24.0	5.8	3	1882	Milton, Md.	Baltimore, Md.
76808		Sch.	James T. Daniel	9	9	47.6	12.5	3.8	4	1882	Monie, Md.	Philadelphia, Pa.
76837		Sch.	James T. Dennis	14	9	54.8	15.3	4.0	6	1889	Orlando, Md.	Cape Charles, Va.
208559	K. V. P. R.	Sch.	James T. Maxwell, jr.	589	481	105.4	38.1	12.9	7	1906	Millbridge, Me.	New York, N. Y.
75:20		Sch.	Jas. V. Daiger	33	22	55.2	19.3	6.2	4	1871	Somerset County, Md.	Pappanannock, Va.
77059	K. L. M. V.	Sch.	James W. Elwell	1,709	1,081	199.4	39.9	18.3	8	1892	Bath, Me.	Portland, Me.
13303		Sch.	James W. Lee	20	14	43.5	18.2	4.5	4	1863	English Creek, N. J.	Bridgeton, N. J.
203119		Sch.	James W. Parker	132	96	101.0	24.4	11.0	21	1905	Essex, Mass.	Boston, Mass.
77502	K. R. H. P.	Sch.	James W. Paul, jr.	1,608	1,053	250.0	43.0	21.9	12	1901	Verona, Me.	Portland, Me.
76486		Sch.	James and Ella	90	85	82.9	23.4	8.2	4	1884	Essex, Mass.	Boston, Mass.
76667		Sch.	James and Margaret	32	30	59.5	21.8	3.8	2	1887	Marcus Hook, Pa.	Bridgeton, N. J.
8893		Slp. y.	Jane	10	13	45.0	12.5	6.0	2	1901	South Boston, Mass.	Salem, Mass.
12926		Sch.	Jane Ann	10	10	37.3	13.5	4.8	6	1840	Key Vacaas, Fla.	Key West, Fla.
12833		Sch.	Jane Hirdle	26	25	53.7	18.0	5.4	2	1854	Somerset County, Md.	Brooklin, Me.
201484	K. T. L. M.	Sch.	Jane Palmer	3,138	2,823	308.6	49.0	22.4	13	1904	Boston, Mass.	Boston, Mass.
76624		Sch.	Jane A. Smith	16	9	42.0	16.0	4.0	4	1836	Goshen, N. J.	Philadelphia, Pa.
77070	K. L. M. W.	Dkn.	Jane L. Stanford	970	861	215.5	41.0	17.0	13	1872	Fairhaven, Cal.	San Francisco, Cal.
75719		Sch.	Jane and Elizabeth	11	11	39.7	14.5	3.0	2	1875	Totenville, N. Y.	Bridgeport, Conn.
76516		Sch.	Janet	58	44	79.2	22.7	5.6	3	1884	Oxford, Md.	Reedville, Va.
77504		Sch.	Janlee	10	6	38.5	14.3	2.9	3	1888	Biloxi, Miss.	Gulport, Miss.
76754		Sch.	Janle	11	6	40.2	12.2	3.1	1	1888	Smyrna, N. C.	Beaufort, N. C.
200123		Sch.	Janle	11	11	41.5	13.5	3.0	2	1903	Swends Ferry, N. C.	Wilmington, N. C.
77163		Sch.	Janle Berry	29	23	50.9	18.4	3.6	2	1864	Stralls, N. C.	Elizabeth City, N. C.
77506		Slp.	Jannie F.	11	7	34.2	14.9	3.4	1	1901	Harris Neck, Ga.	Savannah, Ga.
77366		Slp.	Jannett	6	6	38.0	12.0	3.0	1	1898	Leonardtown, Md.	Cape Charles, Va.
204801		Slp.	Jannie	14	11	34.7	14.9	4.5	1	1908	Pin Point, Ga.	Savannah, Ga.
76652		Sch.	Jay	18	11	45.0	17.2	4.3	5	1886	Goshen, N. J.	Wilmington, Del.
77027		Slp.	Jay Eye See	7	6	30.1	11.4	3.6	2	1887	Jamesport, N. Y.	Greenport, N. Y.
75020		Sch.	Jean Pegal	9	8	40.0	11.0	3.0	1	1867	Galveston, Tex.	Galveston, Tex.
77079		Bgn.	Jeanette	90	217	116.0	27.2	13.2	9	1893	Benedict, Cal.	San Francisco, Cal.
208228	L. B. R. P.	Sch.	Jeanette	207	63	99.0	22.5	10.1	13	1910	Gloucester, Mass.	Gloucester, Mass.
76508		Slp.	Jennie	5	5	29.5	13.4	3.0	1	1884	Islip, N. Y.	Patchogue, N. Y.
76697		Slp.	Jennie	6	5	25.1	12.3	3.4	1	1887	Marshallville, N. J.	Bridgeton, N. J.
76867		Sch.	Jennie	5	5	40.7	10.3	2.6	1	1890	Lenoxville, N. C.	Newbern, N. C.
77178		Cat.	Jennie	5	5	26.9	12.5	3.6	1	1895	Port Republic, N. J.	Somers Point, N. J.
76992		Sch.	Jennie B.	10	9	34.8	11.9	4.8	1	1878	Seltuate, Mass.	Mount Desert Ferry, Me.
76611		Sch.	Jennie Dawsey	18	17	62.9	10.3	3.1	2	1836	Jordan River, Miss.	Gulport, Miss.
202420		Sch.	Jennie Johnson	17	9	65.9	17.7	3.5	5	1905	Biloxi, Miss.	Do.
76992		Sch.	Jennie K.	18	17	48.0	17.5	3.0	2	1891	Logtown, Miss.	New Orleans, La.
75618		Sch.	Jennie Mathews	332	316	138.0	26.0	12.0	5	1874	Port Huron, Mich.	Ogdensburg, N. Y.
77040		Slp.	Jennie P.	6	6	31.0	12.3	2.0	1	1892	New Orleans, La.	Tampa, Fla.
76488		Slp.	Jennie R.	10	9	34.5	14.5	3.7	1	1884	Patchogue, N. Y.	Patchogue, N. Y.
77196		Slp.	Jennie R.	9	8	27.0	11.4	5.5	2	1895	Hristol, Me.	Boothbay, Me.
76295		Sch.	Jennie Reeves	15	11	44.0	15.8	4.5	4	1882	Dorchester, N. J.	Philadelphia, Pa.
76558		Slp.	Jennie Treadwell	8	8	33.8	14.0	3.5	2	1835	Patchogue, N. Y.	Greenport, N. Y.
76948		Slp.	Jennie V.	6	6	28.0	12.2	2.9	2	1882	do.	New Haven, Conn.
76306		Sch.	Jennie Weaver	88	83	97.5	22.0	7.0	6	1882	South Haven, Mich.	Port Huron, Mich.
75965	J. S. R. G.	Sch.	Jennie A. Stubbs	198	159	111.8	27.6	10.7	6	1877	Lamoline, Me.	New York, N. Y.
76989	K. J. W. O.	Sch.	Jennie B. Hodgdon	118	85	95.4	23.4	10.4	18	1891	Gloucester, Mass.	Gloucester, Mass.
77312	K. N. P. D.	Sch.	Jennie D. Bell	194	171	125.0	23.5	7.5	3	1898	Bethel, Del.	Seaford, Del.
76497		Sch.	Jennie D. Blocksom	9	5	40.0	12.5	3.8	3	1884	Lebanon, Del.	Wilmington, Del.
76707	K. F. B. L.	Sch.	Jennie E. Righter	647	565	171.0	35.4	14.6	7	1887	Madison, Conn.	New Haven, Conn.
77096		Slp.	Jennie M. Chance	14	8	41.6	16.3	4.3	4	1893	Mauricetown, N. J.	Philadelphia, Pa.
76438		Sch.	Jennie R. Foote	36	34	56.5	20.6	5.6	2	1883	Cambridge, Md.	Baltimore, Md.
76265	J. V. N. S.	Sch.	Jennie S. Hall	450	388	143.0	33.2	12.0	5	1881	Waldoboro, Me.	Boston, Mass.
76509		Sch.	Jennie and Edna	63	60	70.0	24.0	5.5	3	1884	Benicia, Cal.	San Francisco, Cal.
75947		Slp.	Jennie and Julia	14	13	45.6	14.0	4.9	1	1877	Kennebunk Port, Me.	Eastport, Me.
20235		Slp.	Jennings B. Rowe	7	6	38.0	14.5	2.9	1	1903	Shadyside, Va.	Newport News, Va.
13694		Sch.	Jenny Lind	52	41	66.0	21.1	5.7	3	1855	Bliddeford, Me.	Deer Isle, Me.
76211		Sch.	Jeremiah Godfrey	653	620	177.0	34.9	14.0	5	1881	Port Huron, Mich.	Detroit, Mich.
76767	K. G. B. V.	Sch.	Jeremiah Smith	409	336	143.9	35.0	10.3	6	1888	New London, Conn.	New Haven, Conn.
77505		Sch.	Jeremiah N. Ogden	35	22	56.0	19.4	5.5	5	1901	Greenwich Pier, N. J.	Philadelphia, Pa.
76959		Slp.	Jesse Arther	6	6	42.6	11.2	2.8	1	1891	Smyrna, N. C.	Beaufort, N. C.
13091		Slp.	Jesse Carl	59	56	58.4	23.0	6.9	1	1862	Brooklyn, N. Y.	New York, N. Y.
13600	H. V. Q. L.	Sch.	Jesse Hart 2d	255	212	117.0	28.9	10.2	4	1866	Waldoboro, Me.	Catais, Me.
3271		Sch.	Jessie Lee	46	32	79.0	24.0	5.1	2	1883	Madison, Md.	Elizabeth City, N. C.
13942		Slp.	Jesse Smith	13	12	47.1	14.0	3.9	2	1866	Patchogue, N. Y.	Perth Amboy, N. J.
13060		Slp.	Jesse E. Folk	31	29	45.5	22.0	5.5	1	1864	Madison, Conn.	New York, N. Y.

1 Formerly sloop-yacht Baccanthe.

1 Formerly sch. (a) Brown & Murphy.
(b) Ida G. Falron.

MERCHANT SAILING VESSELS OF THE UNITED STATES—Continued.

Official No.	Signal letters.	Rig.	Name of vessel.	Gross tonnage.	Net tonnage.	Length.	Breadth.	Depth.	Crew.	When built.	Where built.	Home port (where permanent document issues).
						Feet.	Feet.	Feet.				
13388	H. L. P. B.	Sch.	Jesse L. Leach	247	235	110.0	30.0	9.7	6	1863	Baltimore, Md.	New York, N. Y.
75197		Slp.	Jesse	7	6	29.6	11.9	3.5	0			Boston, Mass.
76503		Slp.	Jesse	10	9	35.5	14.2	3.7	2	1884	Tottenville, N. Y.	New York, N. Y.
202274		Sch.	Jessie Costa	130	89	102.5	24.6	11.6	25	1905	Essex, Mass.	Boston, Mass.
85029		Slp.	Jessie Deane	24	14	44.8	16.0	6.0	2	1875	Middletown, Conn.	Newbern, N. C.
13552		Sch.	Jessie Fremont	20	28	54.0	13.1	4.4	1	1858	San Francisco, Cal.	San Diego, Cal.
12910		Sch.	Jessie Irving	45	35	71.6	23.6	5.0	3	1866	Absecon, N. J.	Elizabeth City, N. C.
76050		Sch.	Jessie May	6	5	31.0	11.2	3.2	2	1879	Apalachicola, Fla.	Apalachicola, Fla.
76551		Sch.	Jessie P.	10	10	34.6	13.8	4.0	1	1884	The Narrows, Fla.	Pensacola, Fla.
205628		Slp.	Jessie Price	15	12	50.9	16.3	4.3	2	1908	Oriole, Md.	Baltimore, Md.
77010		Sch.	Jessie M. Bell	14	10	50.0	14.0	3.6	1	1892	Beaufort, N. C.	Newbern, N. C.
77386		Slp.	Jewel	8	6	37.7	10.8	3.1	4	1899	Sinnickson, Va.	Cape Charles, Va.
77564		Sch.	Joanna Durgahn	59	52	68.0	21.6	7.1	2	1902	Brooksville, Me.	Castine, Me.
76087		Sch.	Joe Sanna	11	10	46.0	15.9	3.8	3	1879	Madisonville, La.	Mobile, Ala.
77556		Slp.	Joe Wheeler	6	5	38.0	13.0	3.0	1	1900	Mappsburg, Va.	Cape Charles, Va.
76823	K. G. L. T.	Sch.	Joel Cook	401	319	146.0	34.2	10.4	5	1889	Bath, Me.	New York, N. Y.
76820	K. G. L. N.	*Sch.	Joel F. Sheppard	598	574	176.0	36.3	14.0	0	1889	Boothbay, Me.	Wilmington, Del.
77093	K. L. R. D.	Sch.	John A.	282	235	131.7	32.0	9.8	5	1893	Eureka, Cal.	Seattle, Wash.
76721		Slp.	John B.	8	8	32.4	12.3	4.3	2	1884	Patchogue, N. Y.	Sag Harbor, N. Y.
76779		Sch.	John B.	8	8	44.0	11.0	3.0	2	1888	Smyrna, N. C.	Wilmington, N. C.
201579	K. T. N. B.	Sch.	John Bossert	601	492	170.7	35.0	12.5	7	1904	Bath, Me.	New York, N. Y.
75699	J. S. W. M.	Sch.	John Bracewell	224	194	113.0	29.2	9.1	5	1878	do.	Manahas, Me.
75007		Sch.	John Bradley	41	39	66.0	21.3	5.7	3	1884	Dorchester County, Md.	Annapolis, Md.
77436		Sch.	John Branford	24	24	67.0	18.6	5.5	3	1900	Fairmount, Md.	Alexandria, Va.
13218		Slp.	John Bridge	48	48	49.5	20.4	8.2	1	1848	Brooklyn, N. Y.	New York, N. Y.
211517		Sch.	John Bush	26	26	67.6	18.0	2.7	1	1890	Alexandria, Va.	Washington, D. C.
76017		Sch.	John Buzby	12	7	43.0	16.5	4.2	5	1878	Burlington, N. J.	Philadelphia, Pa.
77223		Sch.	John Cloughen	71	46	65.0	25.0	5.0	2	1896	Milford, Del.	Philadelphia, N. Y.
13941		Slp.	John Cornwall	24	23	48.0	18.0	4.7	1	1847	Cow Bay, N. Y.	Patchogue, N. Y.
76496		Sch.	John D.	12	11	41.6	14.2	2.3	1	1883	Wading River, N. J.	Tuckerton, N. J.
77417	K. Q. B. G.	Slp.	JOHN ENA	2,842	2,706	312.9	48.1	25.0	28	1892	Glasgow, Scotland	San Francisco, Cal.
76159		Sch.	John Ethridge	10	9	51.0	12.5	3.0	2	1883	Dames Quarter, Md.	Tappahannock, Va.
211516		*Sch.	John Fisher	30	30	75.0	19.4	2.7	1	1891	Alexandria, Va.	Washington, D. C.
76650		Sch.	John Fogarty	10	10	42.0	12.0	3.5	2	1880	Manatee, Fla.	Tampa, Fla.
209753		Sch.	John Forsyth	30	22	55.4	17.9	4.6	3	1912	Fogartyville, Fla.	do.
201630	K. T. N. P.	*Sch.	John Francis	2,198	2,067	279.4	47.4	21.5	7	1904	New London, Conn.	New London, Conn.
77282	K. M. W. S.	Sch.	John Francis	622	285	126.0	32.2	9.0	6	1897	Tottenville, N. Y.	Galveston, Tex.
77308		Sch.	JOHN FRIZ	4,693	4,447	436.0	50.0	24.0	9	1898	West Bay City, Mich.	Duluth, Minn.
77353		Slp.	John Goffigon	27	8	42.6	13.1	3.0	1	1899	Cape Charles, Va.	Cape Charles, Va.
75834		Sch.	John Green	27	15	52.0	17.4	5.5	2	1876	Mystic, Conn.	Newport News, Va.
12539		Sch.	John Guyant	36	23	58.6	18.7	5.4	5	1836	Camden, N. J.	Philadelphia, Pa.
76578	K. D. B. S.	Sch.	John Hagerty	235	223	129.3	28.7	9.0	10	1885	Tottenville, N. Y.	New York, N. Y.
77276		Sch.	John Henry	7	7	41.6	14.7	2.9	4	1897	Fishing Creek, Md.	Crisfield, Md.
75688		Sch.	John Kelso	51	48	71.8	24.6	5.7	4	1872	Acomac County, Va.	Baltimore, Md.
75662		Slp.	John Lansdale	13	13	46.4	15.3	4.0	2	1874	Wading River, N. J.	Tuckerton, N. J.
76507		Sch.	John Martin	45	33	69.8	20.4	6.2	3	1884	Baltimore, Md.	Baltimore, Md.
13831		Sch.	John Nagel	66	62	71.5	24.5	5.6	1	1867	San Francisco, Cal.	San Francisco, Cal.
12703		Sch.	John Nye	66	38	73.7	21.1	7.7	6	1865	Essex, Mass.	Tampa, Fla.
77435	K. Q. H. V.	Bkn.	John Palmer	1,187	1,080	222.9	42.4	17.2	12	1900	Fairhaven, Cal.	San Francisco, Cal.
76735	K. F. G. J.	Sch.	John Peirce	405	353	147.0	34.3	10.0	6	1858	Bath, Me.	New York, N. Y.
76494		Sch.	John Schmitts	59	56	70.4	24.7	5.1	3	1884	Nyaek, N. Y.	Perth Amboy, N. J.
77358		*Sch.	JOHN SMEATON	5,049	4,725	458.0	50.2	25.0	10	1899	West Superior, Wis.	Duluth, Minn.
208888		Sch.	John Taylor	57	52	75.0	20.0	6.5	2	(†)	Alexandria, Va.	Washington, D. C.
13922		Slp.	John Wesley	15	14	42.0	16.2	4.2	3	1868	Linwood, N. J.	Crisfield, Md.
75006		Sch.	John Wethered	69	66	76.5	23.7	6.5	3	1867	Talbot County, Md.	do.
75495		Sch.	John Willey	8	8	39.5	12.2	3.4	2	1872	Hunting Creek, Va.	Alexandria, Va.
75856	J. R. V. F.	Sch.	John A. Beckerman	485	376	140.7	34.2	16.1	6	1876	Boston, Mass.	Boston, Mass.
77194	K. M. L. S.	Sch.	John A. Campbell	545	462	161.2	36.7	12.8	8	1895	Port Blakely, Wash.	San Francisco, Cal.
76406		Sch.	John A. English	25	24	51.0	17.6	5.0	3	1883	Leesburg, N. J.	Reedville, Va.
77135	K. T. R. N.	Sch.	John A. Ersson	60	57	75.5	20.0	8.4	10	1894	Essex, Mass.	Savannah, Ga.
76815		Sch.	John A. France	658	625	180.0	38.0	13.0	6	1889	West Bay City, Mich.	Buffalo, N. Y.
77910		Sch.	JOHN A. ROEBLING	4,693	4,447	436.0	50.0	24.0	10	1898	do.	Duluth, Minn.
77888		Slp.	John A. Russell	22	21	58.3	15.9	3.0	3	1880	Havre de Grace, Md.	Reedville, Va.
76932	K. S. M. O.	Sch.	John B. Blemler	1,077	858	188.3	38.2	21.8	8	1903	Bath, Me.	Bath, Me.
75629	K. J. G. M.	Sch.	John B. Cogle	685	607	155.3	34.8	18.8	6	1891	do.	Mobile, Ala.
76919		Sch.	John B. Hageman	26	17	52.0	16.0	5.0	6	1872	City Island, N. Y.	Philadelphia, Pa.
76814	K. G. L. F.	Sch.	John B. Manning	1,190	955	198.9	40.1	17.4	7	1882	Wilmington, Del.	do.
13799		Sch.	John B. Norris	49	46	66.5	20.2	6.3	2	1868	Fairhaven Mass.	Vineyard Haven, Mass.
75404		Sch.	John C. Bowers	54	46	62.2	22.8	4.9	2	1871	Tottenville, N. Y.	New York, N. Y.
76910		Slp.	John C. Davis	6	5	39.4	12.2	3.5	1	1890	Stralts, N. C.	Beaufort, N. C.
77572	K. S. H. D.	Bkn.	John C. Mayer	932	794	200.0	40.0	15.4	11	1902	Tacoma, Wash.	San Francisco, Cal.
76441		Sch.	John C. Smith	8	8	49.2	12.0	3.1	2	1884	Somerset County, Md.	Baltimore, Md.
76184		Sch.	John C. Walker	8	7	52.5	13.1	3.2	5	1880	Crisfield, Md.	Crisfield, Md.
203149	K. V. L. C.	Sch.	John D. Colwell	1,042	946	191.6	39.2	12.1	8	1906	Rockland, Me.	Boston, Mass.
75399	J. L. Q. F.	Slp.	John D. Paige	397	377	127.0	31.5	9.6	2	1872	Camden, N. J.	Wilmington, Del.
76373		Sch.	John E. Bright	27	26	54.9	18.6	4.8	5	1882	St. Michaels, Md.	Reedville, Va.
77024		*Slp.	John E. Du Bois	32	30	59.3	17.0	4.8	2	1892	Havre de Grace, Md.	Baltimore, Md.
75739		Sch.	John E. Mehr	25	15	50.8	17.2	4.9	6	1875	Bridgeton, N. J.	Philadelphia, Pa.

† Formerly sloop Wm. W. Hulse.

‡ Formerly Hawaiian ship John Ena.

† Rebuilt, 1911.

MERCHANT SAILING VESSELS OF THE UNITED STATES—Continued.

Official No.	Signal letters.	Rig.	Name of vessel.	Gross tonnage.	Net tonnage.	Length.	Breadth.	Depth.	Crew.	When built.	Where built.	Home port (where permanent document issues).
						Feet.	Feet.	Feet.				
77299		Slp.	John E. Mehrer II.	15	13	46.0	16.2	4.5	2	1898	Toms River, N. J.	Somers Point, N. J.
77311		Slp.	John F. Mitchell.	8	8	41.0	14.8	3.6	5	1898	Crisfield, Md.	Reedville, Va.
76404		Sch.	John G. Pettis.	26	25	47.0	18.4	4.6	1	1883	Islip, N. Y.	Patchogue, N. Y.
13380		Sch.	John G. Whilldin.	51	48	78.3	18.8	6.9	8	1839	Philadelphia, Pa.	Mobile, Ala.
76698		Sch.	John H. Hoffman.	5	5	37.0	11.0	2.8	4	1887	Smiths Island, Md.	Crisfield, Md.
203779		Sch.	John H. Orr.	27	17	50.5	18.0	4.6	4	1906	Greenwich, N. J.	Philadelphia, Pa.
76316		Slp.	John H. Trusty.	9	9	33.4	13.6	3.8	3	1882	Patchogue, N. Y.	Stamford, Conn.
210838	L. C. R. V.	*Sch.	John H. Winstead.	841	790	197.7	35.9	11.5	3	1912	Bath, Mo.	Wilmington, Del.
76914		Sch.	John J. Barlum.	1,184	1,125	222.5	40.5	16.3	5	1890	Toledo, Ohio.	Cleveland, Ohio.
76610		Sch.	John J. Driscoll.	17	17	53.3	16.6	4.4	4	1886	Bllox River, Miss.	Mobile, Ala.
205662	K. W. R. D.	Sch.	John J. Fallon.	125	77	103.0	24.0	12.0	18	1908	Essex, Mass.	Boston, Mass.
77250	K. M. W. H.	Sch.	John J. Perry.	152	138	93.2	26.5	10.2	4	1897	Rockland, Me.	Rockland, Me.
209417		Slp.	John L. Lawrence.	7	5	39.0	12.9	3.2	1	1911	Deep Creek, Va.	Cape Charles, Va.
76396		Sch.	John L. Spedden.	38	28	64.2	21.1	4.7	3	1883	Cambridge, Md.	Baltimore, Md.
77328		Slp.	John L. Thomas.	5	5	37.6	12.0	3.0	2	1897	Hollands Island, Md.	Crisfield, Md.
76484	K. C. H. F.	Sch.	John L. Treat.	500	436	155.0	34.0	11.5	7	1884	Madison, Conn.	Marblehead, Mass.
77143		Sch.	John M. Keen.	64	33	78.3	20.0	8.6	6	1894	Essex, Mass.	Pensacola, Fla.
77262		Slp.	John O. Davls.	6	6	36.6	11.8	3.0	1	1896	Marion, Md.	Reedville, Va.
76596		Sch.	John P. Bradshaw.	9	6	39.3	12.4	3.3	1	1885	Somerset County, Md.	Cape Charles, Va.
76764	K. G. B. R.	Sch.	John Q. Ferguson.	129	122	105.2	21.0	7.6	4	1888	Sharptown, Md.	Baltimore, Md.
77439	K. P. R. N.	Sch.	John R. Bradley.	112	80	96.8	24.5	9.8	8	1900	Essex, Mass.	Gloucester, Mass.
76125	J. T. R. C.	Sch.	John R. Fell.	354	281	131.8	34.1	10.4	5	1880	Bath, Me.	Boston, Mass.
77281		Slp.	John R. Jones.	6	6	36.5	13.3	3.2	1	1897	Pocomoke City, Md.	Cape Charles, Va.
200880		Sch.	John R. Manta (whaling).	147	98	101.8	24.9	10.2	20	1904	Essex, Mass.	Provincetown, Mass.
76386	K. B. C. M.	Sch.	John R. Penrose.	455	432	148.0	34.6	12.2	7	1883	Milford, Del.	New York, N. Y.
207001		Sch.	John R. Platter.	29	29	58.4	10.6	5.8	3	1909	Key Largo, Fla.	Key West, Fla.
75887		Sch.	John R. Walter.	8	8	33.0	14.3	3.2	1	1876	Nashville, Va.	Cape Charles, Va.
75706	J. Q. P. D.	Sch.	John S. Beacham.	234	199	107.4	28.6	8.4	5	1874	Baltimore, Md.	Richmond, Va.
76863	K. G. T. S.	Bkn.	John S. Emery.	919	803	167.7	35.7	22.1	11	1890	Boston, Mass.	Boston, Mass.
75253	J. K. G. T.	Sch.	John S. Gilmore.	117	111	87.9	27.2	7.1	3	1870	Mays Landing, N. J.	New Haven, Conn.
77330		Slp.	John S. Harvey.	5	5	34.5	12.9	2.9	1	1893	Gulfport, Va.	Cape Charles, Va.
75732		Slp.	John S. Johnson.	13	7	32.4	14.2	3.9	3	1874	Nashville, Va.	Philadelphia, Pa.
75111		Slp.	John S. Morgan.	23	22	47.5	17.4	5.2	3	1869	Greenport, N. Y.	Perth Amboy, N. J.
76701		Sch.	John S. Myers.	25	15	54.4	17.9	5.0	6	1887	Bridgeton, N. J.	Philadelphia, Pa.
207891	L. B. Q. G.	*Sch.	John S. Pancake.	830	762	203.0	35.5	13.5	5	1910	Seaford, Del.	Richmond, Va.
76669		*Sch.	John S. Wilson.	46	44	69.1	19.1	4.6	3	1887	Havre de Grace, Md.	Elizabeth City, N. C.
203687	K. V. R. N.	*Sch.	John T. Donohue.	630	590	199.0	32.1	11.7	2	1906	Elkton, Md.	Wilmington, Del.
76673		Slp.	John T. Mills.	15	14	38.9	14.5	3.2	4	1887	Sharptown, Md.	Newport News, Va.
75582		Sch.	John T. Russell.	36	34	66.2	22.2	4.7	3	1872	Onancock, Va.	Bridgeton, Conn.
76982		Sch.	John T. White.	10	9	52.0	14.3	3.3	2	1891	St. Peters, Md.	Cape Charles, Va.
76517		Slp.	John W. Balley.	5	5	29.0	12.5	2.9	1	1884	Patchogue, N. Y.	Patchogue, N. Y.
13494		Sch.	John W. Bell.	90	86	86.1	22.8	6.9	4	1848	New York, N. Y.	Seaford, Del.
77438	K. Q. J. F.	*Sch.	John W. Chittenden.	235	186	128.2	27.0	8.7	3	1900	Tottenville, N. Y.	New York, N. Y.
77432	K. Q. H. D.	Sch.	John W. Dana.	556	478	159.9	35.5	12.8	6	1900	Phippsburg, Mo.	Boston, Mass.
76479		Sch.	John W. Dean.	30	28	59.8	18.8	4.8	3	1883	Taylor's Island, Md.	Baltimore, Md.
77372		Slp.	John W. Dilze.	5	5	48.0	12.3	2.6	1	1896	Crisfield, Md.	Cape Charles, Va.
77498		Slp.	John W. Parker.	6	6	38.3	14.3	3.0	4	1901	Fishing Creek, Md.	Crisfield, Md.
13374		Sch.	John W. Paul.	28	26	60.3	19.1	3.6	2	1855	Bridgeton, N. J.	Perth Amboy, N. J.
75644		Sch.	John W. Stout.	21	39	66.6	22.4	4.5	2	1874	Nyack, N. Y.	Patchogue, N. Y.
76203		Sch.	John W. Wright.	26	24	52.0	13.7	5.0	2	1869	Oshkosh, Wis.	Milwaukee, Wis.
76227		Slp.	John W. Wright.	5	5	31.0	11.4	2.6	2	1881	Isle of Wight County, Va.	Norfolk, Va.
75905		Sch.	John E. A. Cunningham.	24	15	52.7	16.8	4.8	2	1876	Somerset County, Md.	Alexandria, Va.
75917		Sch.	John R. P. Moore.	99	94	86.7	27.0	6.5	4	1877	Snowhill, Md.	Baltimore, Md.
204292		Sch.	John Hays Hammond.	132	92	101.9	24.6	11.8	20	1907	Essex, Mass.	Gloucester, Mass.
75841	J. R. S. M.	Bk.	John and Winthrop (whaling).	338	321	114.4	28.5	16.2	35	1876	Bath, Me.	San Francisco, Cal.
77437		Sch.	Jolly Traveler.	13	11	43.8	15.8	3.2	2	1900	Bllox, Miss.	Gulfport, Miss.
12581	H. K. P. F.	Sch.	Jonathan Cone.	122	116	101.0	23.6	8.0	3	1855	Camden, N. J.	New York, N. Y.
13843		Slp.	Jordan.	25	24	45.0	17.5	5.0	2	1868	Patchogue, N. Y.	Somers Point, N. J.
208428	L. B. T. P.	Sch.	Jorgina.	103	62	103.3	22.6	10.4	20	1911	Essex, Mass.	Gloucester, Mass.
13956		Sch.	Joseph Allen.	56	39	74.5	24.1	5.6	4	1865	Accomac County, Va.	Cape Charles, Va.
76821		Sch.	Joseph Franklin.	19	12	50.0	18.4	3.5	4	1875	Somerset County, Md.	Crisfield, Md.
209003		Sch.	Jos. Lawrence, Jr.	17	12	51.3	18.4	3.4	4	1911	Seymour, Miss.	Gulfport, Miss.
77355		Sch.	Jos. Mazzini.	12	8	40.8	13.6	3.4	3	1898	Bllox, Miss.	Do.
77137		Sch.	Joseph Murray.	60	66	63.0	24.6	4.0	2	1894	Milfox, Del.	Patchogue, N. Y.
211851		Slp.	Joseph O.	9	8	37.0	13.7	2.4	2	1903	Port Royal, S. C.	Beaufort, S. C.
201649		*Sch.	Joseph F. Clinton.	553	534	188.0	30.0	12.6	3	1904	Pocomoke City, Md.	Philadelphia, Pa.
201647		Sch.	Joseph L. Mulford, Jr.	34	19	65.0	20.0	6.0	6	1904	Milton, Del.	Do.
202690	K. V. D. L.	Sch.	Joseph S. Cooper.	315	288	150.4	28.2	10.2	6	1905	Sharptown, Md.	Wilmington, Del.
77158		Sch.	Joseph S. Faulkner.	30	29	69.3	19.3	4.6	2	1894	Tilghmans Island, Md.	Crisfield, Md.
76422		Sch.	Joseph T. Brennan.	27	26	54.0	17.7	5.3	1	1883	Madison, Md.	Tappahannock, Va.
76164		Sch.	Joseph W. Brooks.	24	23	66.0	15.8	4.1	3	1880	Dorchester County, Md.	Baltimore, Md.
76477		Sch.	Jos. W. Brooks.	10	9	43.6	14.6	3.2	4	1883	Madison, Md.	Do.
75840		Slp.	Josephine.	8	8	32.4	14.3	3.3	1	1876	Christian Hook, N. Y.	Patchogue, N. Y.
76290		Sch.	Josephine.	19	18	54.8	16.0	4.4	3	1881	St. Michaels, Md.	Baltimore, Md.
76831		Sch.	Josephine.	15	14	49.5	14.0	3.2	4	1886	Meyers, Fla.	Key West, Fla.
76897		Sch.	Josephine.	7	7	37.5	13.3	3.8	3	1890	Hog Island, Tex.	Port Lavaca, Tex.
76994		Lgr.	Josephine.	5	5	29.0	9.7	2.8	1	1830	Terrebonne Parish, La.	Brashear, La.

1 Formerly schooner Joseph W. Lufkin.

MERCHANT SAILING VESSELS OF THE UNITED STATES—Continued.

Official No.	Signal letters.	Rtg.	Name of vessel.	Gross tonnage.	Net tonnage.	Length.	Breadth.	Depth.	Crew.	When built.	Where built.	Home port (where permanent document issues).
						Feet.	Feet.	Feet.				
77218	K. M. Q. T.	Sch.	Josephine.....	940	842	189.0	36.8	17.2	7	1896	Belfast, Me.	Philadelphia, Pa.
77421		Slp.	Josephine.....	8	8	31.0	11.4	5.9	2	1900	Friendship, Me.	Boston, Mass.
96277		Slp. y.	Josephine.....	32	31	49.2	17.9	6.9	2	1894	Northport, N. Y.	New York, N. Y.
76765		Sch.	Josephine Byrd.....	10	10	49.9	15.1	3.8	6	1888	Crisfield, Md.	Crisfield, Md.
207219		Sch.	Josephine De Costa.....	114	84	96.5	24.0	11.4	18	1910	Essex, Mass.	Boston, Mass.
202580		Sch.	Josephine Delmas.....	26	19	55.0	19.9	4.0	5	1903	Handsboro, Miss.	Gulport, Miss.
77209		Sch.	Josephine Keas.....	22	17	47.6	15.0	4.4	2	1895	Bishopville, Md.	Alexandria, Va.
77289		Sch.	Josephine Lopez.....	44	35	65.0	22.3	4.8	4	1836	Handsboro, Miss.	Mobile, Ala.
77086		Sch.	Josephine Mestler.....	41	26	68.2	23.7	4.1	5	1893	do.	New Orleans, La.
13852		Slp.	Josephine Otis.....	13	13	41.0	14.9	4.0	2	1867	Saybrook, Conn.	Norfolk, Va.
75771		Sch.	Josephine Smith.....	13	9	45.0	16.0	3.9	2	1875	Bellport, N. Y.	Cape Charles, Va.
75888	J. S. B. Q.	Sch.	Josephus.....	1,406	1,340	213.0	39.2	24.4	3	1876	Newcastle, Mo.	New York, N. Y.
13015		Sch.	Joses.....	120	114	99.8	24.0	7.1	4	1866	Holland, Mich.	Milwaukee, Wis.
13359		Sch.	Joshua Green.....	20	19	44.0	16.4	4.4	2	1830	Philadelphia, Pa.	Newport News, Va.
76225		Sch.	Josiah S. Newcomb.....	32	21	57.0	19.0	5.0	6	1881	Bridgeton, N. J.	Philadelphia, Pa.
13878		Slp.	Josie.....	6	6	34.0	12.0	3.0	1	1868	New York, N. Y.	Norfolk, Va.
75213		Sch.	Josie.....	83	78	75.1	25.3	6.6	2	1870	Columbia Falls, Me.	Maclias, Me.
201743		Sch.	Josie D.....	14	11	50.0	15.4	3.6	2	1904	Lockwood Folly, N. C.	Wilmington, N. C.
205752	K. W. R. N.	Sch.	Josie and Phebe.....	137	88	107.9	25.8	12.2	27	1908	Essex, Mass.	Boston, Mass.
205289		Slp.	Joven Carrollna.....	7	7	35.5	12.1	4.4	3	1908	Fajardo, P. R.	San Juan, P. R.
211039		Sch.	Joven Dolores.....	8	8	33.9	9.7	5.1	2	1912	Barceloneta, P. R.	Do.
201705		Slp.	Joven Naulina.....	12	11	27.5	12.7	4.3	3	1904	Fajardo, P. R.	Do.
208420		Slp. y.	Joyant.....	16	10	48.0	11.5	7.2	2	1911	Bristol, It. I.	New York, N. Y.
20029		Sch.	Joyce Rebecca.....	32	30	49.0	16.0	7.9	1	1837	New London, Conn.	Rockland, Me.
77235		Sch.	Juanita.....	8	8	31.0	11.4	3.2	5	1896	Bay Point, Fla.	Key West, Fla.
200492		Sch.	Juanita.....	17	17	48.5	14.0	5.4	4	1903	Culebra, P. R.	San Juan, P. R.
77103	K. L. R. V.	Slp. y.	JUNILEE.....	100	95	104.1	22.8	8.5	18	1893	Boston, Mass.	Boston, Mass.
77132		Sch.	Jubilee.....	92	61	85.0	22.4	9.6	18	1894	Gloucester, Mass.	Gloucester, Mass.
77231		Slp.	Jubilee.....	12	8	40.3	18.7	4.5	2	1896	Charleston, S. C.	Charleston, S. C.
201533	K. T. M. D.	Sch.	Judge Boyce.....	698	558	177.8	37.4	13.5	6	1904	Bath, Me.	Seaford, Del.
12898		Sch.	Judge Harrington.....	52	50	66.8	21.5	5.5	2	1849	Jones Creek, Del.	New York, N. Y.
77091	K. L. C. R.	Sch.	Judique.....	121	89	98.2	21.0	10.8	8	1891	Essex, Mass.	Eastport, Me.
12513		Sch.	Julia.....	82	78	85.5	23.8	6.3	2	1854	Dorchester County, Md.	Annapolis, Md.
75347		Sch.	Julia.....	15	9	51.0	18.7	3.2	3	1871	Shieldsboro, Miss.	New Orleans, La.
77302		Sch.	Julia.....	12	8	49.0	14.3	3.5	1	1898	Smyrna, N. C.	Beaufort, N. C.
77455		Slp.	Julia.....	8	6	32.0	13.3	3.7	2	1901	Charleston, S. C.	Charleston, S. C.
209319		Sch.	Julia.....	16	16	47.0	15.9	4.9	4	1911	Mayaguez, P. R.	San Juan, P. R.
204155		Slp.	Julia A.....	10	6	27.0	12.8	4.9	1	1907	Skidaway Island, Ga.	Savannah, Ga.
77057		Sch.	Julia Adelino.....	13	9	53.5	14.4	4.0	6	1892	Moule, Md.	Newport News, Va.
77404		Slp.	Julia Bel.....	6	5	34.3	12.7	3.5	1	1900	Calnhoy, S. C.	Beaufort, S. C.
211508		Sch.	Julia Estrella.....	37	37	60.0	18.0	7.5	5	1912	Mayaguez, P. R.	San Juan, P. R.
76825	K. G. L. V.	Sch.	Julia Frances.....	183	174	112.9	27.8	8.6	4	1889	Kennebunk Port, Me.	Ellsworth, Me.
77055		Sch.	Julia Frances.....	26	24	49.0	16.9	3.8	4	1832	Brunswick, Ga.	Key West, Fla.
77893		Sch.	Julia I.....	23	14	50.5	18.7	4.3	3	1899	Madisonville, La.	New Orleans, La.
76519		Slp.	Julia Hamilton.....	8	8	36.0	14.2	3.4	3	1884	Barren Creek Springs, Md.	Baltimore, Md.
206813		Sch.	Julia Hamilton.....	26	23	56.0	17.4	4.8	5	1885	Solomons Island, Md.	Annapolis, Md.
77569		Sch.	Julia L.....	18	12	46.8	17.2	3.1	4	1903	Biloxi, Miss.	New Orleans, La.
13025	H. L. C. G.	Sch.	Julia A. Berkele.....	168	160	105.5	25.0	7.9	4	1866	East Haven, Conn.	New York, N. Y.
76073		Sch.	Julia A. Brown.....	15	9	52.8	14.5	3.7	1	1879	Baltimore, Md.	Newport News, Va.
76155		Sch.	Julia A. Lawson.....	10	6	51.8	12.8	3.4	5	1880	Crisfield, Md.	Crisfield, Md.
76504		Sch.	Julia A. Newcomb.....	33	21	57.3	19.2	5.3	5	1884	Bridgeton, N. J.	Philadelphia, Pa.
76082		Slp.	Julia A. Reld.....	11	6	40.4	14.1	3.7	3	1879	Abscon, N. J.	Do.
77275		Sch.	Julia E. Ruark.....	6	6	45.3	14.0	2.8	3	1897	Applegarth, Md.	Crisfield, Md.
76478		Sch.	Julia F. Hill.....	10	9	44.8	12.8	3.3	1	1883	Core Sound, N. C.	Nowborn, N. C.
75161		Sch.	Julia and Annie.....	42	31	64.5	21.5	6.4	2	1869	Talbot County, Md.	Annapolis, Md.
75376		Slp.	Julian.....	6	5	27.6	11.2	3.3	1	1871	Greenwich, Conn.	Bridgeport, Conn.
77491		Sch.	Julian T. Bradshaw.....	34	32	72.6	21.5	6.2	3	1901	Oriolo, Md.	Crisfield, Md.
205551		Slp.	Juliet.....	8	8	29.5	15.5	3.2	1	1904	Valona, Ga.	Brunswick, Ga.
76533		Sch.	Juliet L. Hopkins.....	78	74	83.0	21.0	6.2	3	1884	Cambridge, Md.	Baltimore, Md.
76647		Sch.	Juliette.....	15	14	40.2	17.3	3.6	1	1836	Navy Cove, Fla.	Pensacola, Fla.
13236		Slp.	Julita.....	30	28	43.5	22.0	5.5	2	1864	Madison, Conn.	New York, N. Y.
209040		Sch.	July.....	13	7	47.0	15.8	3.0	4	1911	Biloxi, Miss.	Gulport, Miss.
77291		Sch.	Juniata.....	78	49	85.0	23.0	10.0	17	1898	Essex, Mass.	Boston, Mass.
77073		Slp.	Juno.....	5	5	27.7	10.4	2.7	1	1892	Lopez, Wash.	Port Townsend, Wash.
202581	K. T. Q. M.	Sch.	Juno.....	119	85	96.0	24.0	10.8	18	1905	Gloucester, Mass.	Gloucester, Mass.
75308		Slp.	Jupiter.....	8	7	35.0	13.3	3.3	2	1871	Boothbay, Me.	Castine, Me.
K.												
126047	K. Q. B. J.	Sch.	Ka Mol.....	108	108	95.0	27.5	7.6	5	1882	San Francisco, Cal.	Honolulu, Hawaii.
161151		Slp.	Kaiulani.....	13	12	35.3	12.7	4.8	2	1892	do.	Do.
206208	L. B. C. J.	Slp. y.	Kalingat.....	27	18	49.0	13.0	8.5	3	1909	Bristol, R. I.	Boston, Mass.
200324		Sch.	Kangaroo.....	9	5	42.0	14.8	2.8	3	1903	Biloxi, Miss.	Gulport, Miss.
208603	L. B. V. N.	Sch. y.	KARINA.....	521	521	163.2	31.5	18.5	26	1911	Port Richmond, N. Y.	Boston, Mass.
14004		Sch.	Kato.....	81	77	81.5	23.5	6.8	2	1864	Kent County, Md.	Redville, Va.

1 Formerly sloop-yacht Halle.

2 Formerly schooner Planter.

3 Formerly American schooner Canton.

4 Formerly Hawaiian schooner Ka Me.

5 Formerly Hawaiian sloop Kalulani.

6 Formerly slp. y. Adventurers.

† Composite.

MERCHANT SAILING VESSELS OF THE UNITED STATES—Continued.

Official No.	Signal letters.	Rig.	Name of vessel.	Gross tonnage.	Net tonnage.	Length.	Breadth.	Depth.	Crew.	When built.	Where built.	Home port (where permanent document issued).
						Feet.	Feet.	Feet.				
14301		Sch.	Kato	39	37	65.4	22.6	3.4	3	1872	Freeport, Fla.	Pensacola, Fla.
161147		Slp.	Kato	24	24	46.0	12.4	3.6	1	1900	Clayton, N. Y.	Capo Vincent, N. Y.
14140		Sch.	Kate Church	57	54	66.0	20.0	8.2	11	1806	New London, Conn.	Savannah, Ga.
14487	K. G. N. H.	Sch.	Kato Darlington	135	128	97.8	28.0	7.1	5	1889	Baltimore, Md.	Baltimore, Md.
14023	H. L. T. C.	Bk.	Kate Davenport	1,248	1,175	189.4	37.0	24.0	10	1890	Bath, Me.	Seattle, Wash.
14270		Sch.	Kate Johnson	21	20	49.4	16.9	5.4	2	1872	Somerset County, Md.	Norfolk, Va.
14419	K. B. P. Q.	Sch.	Kate B. Ogden	625	641	148.0	35.0	10.1	6	1883	Millbridge, Me.	Philadelphia, Pa.
14287		Sch.	Kato F. Vickery	42	40	65.1	21.6	6.0	1	1873	Somerset County, Md.	Baltimore, Md.
14403		Sch.	Kate H. Tlghman	67	64	85.0	24.0	5.8	3	1881	Wicomico County, Md.	Itedville, Va.
14431		Sch.	Kate L. Gardes	28	26	64.6	18.8	4.2	2	1884	Oxford, Md.	Baltimore, Md.
14446		Sch.	Kate L. Pray	59	56	68.0	21.3	6.5	2	1886	Eden, Me.	Machias, Me.
14299		Sch.	Kate R. Waters	38	37	65.1	21.1	4.9	2	1873	Accomac County, Va.	Baltimore, Md.
161200		Slp.	Katherine Mario	10	10	38.7	11.4	6.5	6	1902	Cushing, Me.	Dser Isle, Me.
14464		Slp.	Kathleen	6	5	28.2	11.0	4.7	1	1887	Friendship, Me.	Charleston, S. C.
161063		Sch.	Kathleen	18	13	58.6	17.2	4.4	4	1894	Fairmount, Md.	Alexandria, Va.
161187		Slp.	Kathleen	6	6	37.4	14.0	3.2	3	1901	Fishing Creek, Md.	Crisfield, Md.
200787		Sch.	Kathleen	11	11	46.2	12.8	2.5	1	1904	Morehead City, N. C.	Beaufort, N. C.
200891		Slp.	Kathleen	9	9	33.0	12.5	3.6	1	1901	Somers Point, N. J.	Somers Point, N. J.
161189		Slp.	Kathryn	12	12	60.0	16.8	4.2	6	1901	Crisfield, Md.	Reedville, Va.
200513		Sch.	Kathryn B.	32	24	62.8	22.0	3.9	1	1903	Island, Fla.	Pensacola, Fla.
205718		Sch.	Kathryn E. Riggin	22	17	52.0	18.4	4.6	5	1909	Whitehaven, Md.	Baltimore, Md.
210308		Slp.	Kate	6	6	30.5	10.5	3.3	1	1913	Beaufort, S. C.	Beaufort, S. C.
161006		Sch.	Katie Allmond	43	41	65.9	19.3	4.7	3	1890	Sharptown, Md.	Crisfield, Md.
14306		Sch.	Katie Burton	27	18	62.8	19.1	4.7	0	1871	Marcushook, Pa.	Philadelphia, Pa.
14457		Sch.	Katie C.	25	16	63.0	18.8	5.0	4	1887	Lebanon, Del.	Wilmington, Del.
161190		Slp.	Katie Cannon	6	6	37.5	14.0	3.2	4	1901	Fishing Creek, Md.	Crisfield, Md.
206907		Sch.	Katie Durrn	26	17	53.5	17.0	5.1	2	1909	Baltimore, Md.	Baltimore, Md.
209599		Slp.	Katie Estelle	10	5	32.9	13.5	3.8	1	1900	Belhaven, N. C.	Newbern, N. C.
161045		Sch.	Katie Everett	9	9	53.5	11.4	3.2	5	1893	Nantooke, Md.	Crisfield, Md.
14421		Slp.	Katie Maria	13	13	39.0	14.6	3.6	1	1883	East Rockaway, N. Y.	Do.
161166		Sch.	Katie May	6	6	41.5	13.0	2.8	2	1900	Bishops Head, Md.	Do.
161113		Sch.	Katie Rafield	6	6	38.0	13.8	2.8	2	1898	Hon Secour, Ala.	Mobile, Ala.
209214		Slp.	Katie Rowe	28	21	68.3	18.8	5.4	6	1911	Oriole, Md.	Crisfield, Md.
161051		Sch.	Katie S.	78	74	78.5	27.0	5.4	2	1894	San Francisco, Cal.	San Francisco, Cal.
161091		Sch.	Katie and Edith	9	6	46.0	15.0	3.7	6	1896	Whitehaven, Md.	Annapolis, Md.
14414		Sch.	Katie and Ella	33	32	65.2	19.3	5.2	5	1883	Solomons Island, Md.	Baltimore, Md.
212108	L. D. K. M.	Sch. y.	KARORA	313	313	140.0	30.0	21.1	30	1914	Bristol, R. I.	New York, N. Y.
14473	K. O. H. M.	Sch. y.	KARUNA	62	59	73.0	20.1	10.3	4	1888	City Island, N. Y.	Do.
161183		Slp.	Katie W.	27	21	47.1	17.8	5.8	2	1901	Isle of Hope, Ga.	Savannah, Ga.
161032		Sch.	Katie W.	18	17	37.5	18.0	4.6	3	1892	Shlpyard, Ga.	Do.
161050	K. L. V. W.	Sch.	Kearsarge	106	73	90.8	24.3	9.6	20	1894	Essex, Mass.	New York, N. Y.
161212		Sch.	Kenderton	7	7	34.0	12.0	3.5	1	1901	Atlantic City, N. J.	Patchogue, N. Y.
14422	K. B. S. C.	*Sch.	Kennebec	2,043	1,850	237.7	43.3	26.0	6	1883	Bath, Me.	Boston, Mass.
14447	K. D. L. F.	Sch.	Kennebec	187	157	103.7	27.4	9.4	3	1886	Brewer, Me.	Calais, Me.
161220		Slp.	Kenneth Page	9	5	47.0	15.6	3.5	4	1902	Belhaven, N. C.	Edenton, N. C.
14115		Slp.	Kensington	16	10	40.5	15.4	4.5	5	1842	Philadelphia, Pa.	Philadelphia, Pa.
14008		Sch.	Kent Island	43	34	64.9	21.1	5.3	2	1865	Kent Island, Md.	Annapolis, Md.
161111	K. N. M. L.	*Sch.	Kentucky	1,575	1,472	245.2	44.3	19.2	4	1898	Bath, Me.	Boston, Mass.
161192	K. R. J. Q.	Sch.	Kenwood	929	797	184.5	37.3	18.6	8	1901	Boston, Mass.	Boston, Mass.
14477		Sch.	Kessle C. Price	25	17	55.6	18.6	5.0	5	1888	Rock Creek, Md.	Crisfield, Md.
14065		Sch.	Kawaunee	206	172	123.8	27.4	8.3	5	1866	Port Huron, Mich.	Marquette, Mich.
96101		Y. w. y.	Klaora	16	15	43.9	12.6	8.0	2	1880	Boston, Mass.	New York, N. Y.
161181	K. Q. W. L.	*Sch.	Kimberton	955	866	195.0	35.0	17.6	4	1901	Noank, Conn.	Philadelphia, Pa.
161216	K. R. P. J.	Sch.	Kineo	119	83	98.0	24.0	10.6	18	1902	Gloucester, Mass.	Gloucester, Mass.
161227	K. S. L. F.	Sch.	Kineo	2,128	1,867	259.5	45.3	22.9	11	1903	Bath, Me.	Bath, Me.
161003	K. H. N. D.	Sch.	King Cyrus	717	630	188.5	38.4	14.7	9	1890	Port Blakeley, Wash.	San Francisco, Cal.
14437		Slp.	King Fisher	7	7	37.6	10.8	3.3	1	1885	Patchogue, N. Y.	Savannah, Ga.
161031		Slp.	Kingfisher	14	11	34.9	15.4	3.9	1	1896	Wilmington Island, Ga.	Beaufort, S. C.
161029		Lgr.	King Kutter	8	5	34.3	11.0	4.3	1	1892	Morgan City, La.	Brashear, La.
14482		Slp.	Kinney	5	8	35.0	14.0	3.0	1	1889	Astoria, Oreg.	Juneau, Alaska
161129		Slp.	Kip	5	5	25.0	9.6	5.5	1	1899	Jonesport, Me.	Machias, Me.
161084		Sch.	Kirk Daugherty	24	17	66.8	18.6	4.9	8	1896	Pocomoke City, Md.	Baltimore, Md.
14331		Slp.	Kit Carson	15	14	45.5	15.5	4.5	2	1869	Huntington, N. Y.	Savannah, Ga.
14352	J. S. K. W.	Sch.	Kit Carson	211	176	108.3	27.8	9.4	5	1877	Bucksport, Me.	Bangor, Me.
161076		Slp.	Kittiewink	7	7	31.0	12.0	3.0	1	1890	Waveland, Fla.	St. Augustine, Fla.
161223		Slp.	Kittiwake	6	6	26.7	12.0	3.9	1	1902	Osterville, Mass.	Chatham, Mass.
161064		Cat.	Kitty Clover	5	5	26.6	12.5	3.3	1	1894	Westcreek, N. J.	Somers Point, N. J.
161139		Slp.	Klondike	7	7	41.5	13.5	3.0	4	1897	Pocomoke City, Md.	Baltimore, Md.
21515		*Sch.	Klondike	18	18	60.6	17.0	3.0	2	1901	Alexandria, Va.	Alexandria, Va.
47145		*Sch.	Knickerbocker	2,381	2,366	262.1	51.1	23.6	5	1893	Bath, Me.	Perth Amboy, N. J.
161126	K. P. G. S.	*Sch.	Knickerbocker	954	865	193.6	35.0	17.6	3	1899	Noank, Conn.	Philadelphia, Pa.
161075	K. M. J. G.	Sch.	Kodiak	146	125	105.0	25.3	9.3	7	1895	Benicia, Cal.	San Francisco, Cal.
161184	K. R. B. N.	Bkn.	Kohala	891	776	194.8	39.9	15.8	11	1901	Fairhaven, Cal.	Do.
14497	K. H. C. W.	*Sch.	Kohlnoor	841	824	186.5	35.0	16.1	3	1890	Perth Amboy, N. J.	Philadelphia, Pa.
161195	K. R. M. P.	Bkn.	Koko Head	1,084	1,011	221.0	42.0	17.0	13	1902	Oakland, Cal.	San Francisco, Cal.
161180	K. Q. W. B.	Sch.	Kona	679	642	184.0	38.5	14.0	11	1901	Alameda, Cal.	do.

^a Formerly sloop-yacht.
^b Gossip.
^c Kathelmina.

MERCHANT SAILING VESSELS OF THE UNITED STATES—Continued.

Official No.	Signal letters.	Rig.	Name of vessel.	Gross tonnage.	Net tonnage.	Length.	Breadth.	Depth.	Crew.	When built.	Where built.	Home port (where permanent document issues).
						Feet.	Feet.	Feet.				
77218	K. M. Q. T.	Sch.	Josephine.....	940	842	189.0	35.8	17.2	7	1896	Belfast, Me.....	Philadelphia, Pa.
77421		Slp.	Josephine.....	8	8	31.0	11.4	5.9	2	1900	Friendship, Me.....	Boston, Mass.
96277		Slp. y.	Josephine.....	32	31	49.2	17.9	6.9	2	1894	Northport, N. Y.....	New York, N. Y.
76765		Sch.	Josephine Hyrd.....	10	10	49.9	15.1	3.5	6	1888	Crisfield, Md.....	Crisfield, Md.
207219		Sch.	Josephine De Costa.....	114	84	96.5	24.0	11.4	18	1910	Essex, Mass.....	Boston, Mass.
202580		Sch.	Josephine Delmas.....	26	19	55.0	19.9	4.0	5	1905	Handsboro, Miss.....	Gulfport, Miss.
77209		Sch.	Josephine Keus.....	22	17	47.0	15.0	4.4	2	1895	Bishopville, Md.....	Alexandria, Va.
77248		Sch.	Josephine Lopez.....	44	35	65.0	22.3	4.8	4	1836	Handsboro, Miss.....	Mobile, Ala.
77086		Sch.	Josephine Mestler.....	41	26	68.2	23.7	4.1	5	1893	do.....	New Orleans, La.
13852		Slp.	Josephine Otis.....	13	13	41.0	14.9	4.0	2	1867	Saybrook, Conn.....	Norfolk, Va.
75771		Sch.	Josephine Smith.....	13	9	45.0	16.0	3.9	2	1875	Bellport, N. Y.....	Cape Charles, Va.
75888	J. S. B. Q.	*Sch.	Josephus.....	1,406	1,340	213.0	39.2	24.4	3	1876	Newcastle, Me.....	New York, N. Y.
13015		Sch.	Joses.....	120	114	99.8	24.0	7.1	4	1866	Holland, Mich.....	Milwaukee, Wis.
13359		Sch.	Joshua Green.....	20	19	44.0	16.4	4.4	2	1860	Philadelphia, Pa.....	Newport News, Va.
76225		Sch.	Josiah S. Newcomb.....	32	21	57.0	19.0	5.0	6	1881	Bridgeton, N. J.....	Philadelphia, Pa.
13878		Slp.	Josie.....	6	6	34.0	12.0	3.0	1	1868	New York, N. Y.....	Norfolk, Va.
75213		Sch.	Josie.....	83	78	75.1	25.3	6.6	2	1870	Columbia Falls, Me.....	Machias, Me.
201743		Sch.	Josie D.....	14	11	50.0	15.4	3.6	2	1904	Lookwood Folly, N. C.....	Wilmington, N. C.
205752	K. W. R. N	Sch.	Josie and Phebe.....	137	88	107.9	25.8	12.2	27	1908	Essex, Mass.....	Boston, Mass.
205280		Slp.	Joven Carolina.....	7	7	35.5	12.1	4.4	3	1908	Fajardo, P. R.....	San Juan, P. R.
211039		Sch.	Joven Dolores.....	8	8	38.9	9.7	5.1	2	1912	Barceloneta, P. R.....	Do.
201705		Slp.	Joven Naulina.....	12	11	27.5	12.7	4.3	3	1904	Fajardo, P. R.....	Do.
208429		Slp. y.	Joyant.....	16	10	49.0	11.5	7.2	2	1911	Bristol, R. I.....	New York, N. Y.
20029		Sch.	Joyce Rebecca.....	32	30	49.0	16.0	7.9	1	1837	New London, Conn.....	Rockland, Me.
77235		Sch.	Juanita.....	8	8	31.0	11.4	3.2	5	1896	Bay Point, Fla.....	Key West, Fla.
200492		Sch.	Juanita.....	17	17	48.5	14.0	5.4	4	1903	Culebra, P. R.....	San Juan, P. R.
77103	K. L. R. V.	Slp. y.	JURILEE.....	100	95	104.1	22.8	8.5	18	1893	Boston, Mass.....	Boston, Mass.
77132		Jubilee	Jubilee.....	92	61	85.0	22.4	9.6	18	1834	Gloucester, Mass.....	Gloucester, Mass.
77234		Slp.	Jubilee.....	12	8	40.3	18.7	4.5	2	1896	Charleston, S. C.....	Charleston, S. C.
201533	K. T. M. D.	Sch.	Judge Boyce.....	698	558	177.8	37.4	13.5	6	1924	Bath, Me.....	Seaford, Del.
12898		Sch.	Judge Harrington.....	52	50	66.8	21.5	5.5	2	1849	Jones Creek, Del.....	New York, N. Y.
77001	K. L. C. R.	Sch.	Judique.....	121	89	98.2	24.0	10.8	8	1891	Essex, Mass.....	Eastport, Me.
12513		Sch.	Julia.....	82	78	85.5	23.8	6.3	2	1854	Dorchester County, Md.....	Annapolis, Md.
75347		Sch.	Julia.....	15	9	51.0	18.7	3.2	3	1871	Shieldsboro, Miss.....	New Orleans, La.
77302		Sch.	Julia.....	12	8	49.0	14.3	3.5	1	1893	Smyrna, N. C.....	Beaufort, N. C.
77455		Slp.	Julia.....	8	6	32.0	13.3	3.7	2	1901	Charleston, S. C.....	Charleston, S. C.
209339		Sch.	Julia.....	16	16	47.0	15.9	4.9	4	1911	Mayaguez, P. R.....	San Juan, P. R.
204155		Slp.	Julia A.....	10	6	27.0	12.8	4.9	1	1907	Skidaway Island, Ga.....	Savannah, Ga.
77057		Sch.	Julia Adeline.....	13	9	53.5	14.4	4.0	6	1892	Monie, Md.....	Newport News, Va.
77404		Slp.	Julia Bel.....	6	5	34.3	12.7	3.5	1	1900	Calnhoy, S. C.....	Beaufort, S. C.
211568		Sch.	Julia Estrella.....	37	37	60.0	18.0	7.5	5	1913	Mayaguez, P. R.....	San Juan, P. R.
76825	K. G. L. V.	Sch.	Julia Frances.....	183	174	112.9	27.8	8.6	4	1889	Kennebunk Port, Me.....	Ellsworth, Me.
77055		Sch.	Julia Frances.....	26	24	49.0	16.9	3.8	4	1832	Brunswick, Ga.....	Key West, Fla.
77393		Sch.	Julia II.....	23	14	50.5	18.7	4.3	3	1899	Madisonville, La.....	New Orleans, La.
76519		Slp.	Julia Hamilton.....	8	8	36.0	14.2	3.4	3	1884	Barren Creek Springs, Md.....	Baltimore, Md.
206813		Sch.	Julia Hamilton.....	26	23	56.0	17.4	4.8	5	1885	Solomons Island, Md.....	Annapolis, Md.
77569		Sch.	Julia L.....	18	12	46.8	17.2	3.1	4	1903	Biloxi, Miss.....	New Orleans, La.
13025	H. L. C. G.	Sch.	Julia A. Berkelo.....	168	160	105.5	25.0	7.9	4	1866	East Haven, Conn.....	New York, N. Y.
76073		Sch.	Julia A. Brown.....	15	9	52.8	14.5	3.7	1	1879	Baltimore, Md.....	Newport News, Va.
76155		Sch.	Julia A. Lawson.....	10	6	51.8	12.8	3.4	5	1880	Crisfield, Md.....	Crisfield, Md.
76504		Sch.	Julia A. Newcomb.....	33	21	57.3	19.2	5.3	5	1884	Bridgeton, N. J.....	Philadelphia, Pa.
76082		Slp.	Julia A. Reid.....	11	6	40.4	14.1	3.7	3	1879	Absocon, N. J.....	Do.
77275		Sch.	Julia E. Ruark.....	6	6	45.3	14.0	2.8	3	1807	Applegarth, Md.....	Crisfield, Md.
76478		Sch.	Julia F. Hill.....	10	9	44.8	12.8	3.3	1	1883	Core Sound, N. C.....	Newbern, N. C.
75164		Sch.	Julia and Annie.....	42	31	64.5	21.5	6.4	2	1869	Talbot County, Md.....	Annapolis, Md.
75376		Slp.	Julian.....	6	5	27.6	11.2	3.3	1	1871	Greenwich, Conn.....	Bridgeton, Conn.
77491		Sch.	Julian T. Bradshaw.....	34	32	72.6	21.5	6.2	3	1901	Orlolo, Md.....	Crisfield, Md.
202551		Slp.	Juliet.....	8	8	29.5	15.5	3.2	1	1904	Valona, Ga.....	Brunswick, Ga.
76533		Sch.	Juliet L. Hopkins.....	75	74	83.0	24.0	6.2	3	1884	Cambridge, Md.....	Baltimore, Md.
76647		Sch.	Juliette.....	18	15	40.0	17.3	3.6	1	1886	Navy Cove, Fla.....	Pensacola, Fla.
13236		Slp.	Julita.....	30	28	43.5	22.0	5.5	2	1864	Madison, Conn.....	New York, N. Y.
209040		Sch.	July.....	13	7	47.0	15.8	3.0	4	1911	Biloxi, Miss.....	Gulfport, Miss.
77291		Sch.	Juniata.....	78	49	85.0	23.0	10.0	17	1898	Essex, Mass.....	Boston, Mass.
77073		Slp.	Juno.....	7	5	27.7	10.4	2.7	1	1892	Lopez, Wash.....	Port Townsend, Wash.
202581	K. T. Q. M.	Sch.	Juno.....	119	85	96.0	24.0	10.8	18	1905	Gloucester, Mass.....	Gloucester, Mass.
75308		Slp.	Jupiter.....	8	7	35.0	13.3	3.3	2	1871	Boothbay, Me.....	Castine, Me.
K.												
126047	K. Q. B. J.	Sch.	Ka Mo'i.....	108	108	95.0	27.5	7.6	5	1882	San Francisco, Cal.....	Honolulu, Hawaii.
161151		Slp.	Kainiani.....	13	12	35.3	12.7	4.8	2	1892	do.....	Do.
206208	L. B. C. J.	Slp. y.	Kalinga†.....	27	18	49.0	13.0	8.5	3	1909	Bristol, R. I.....	Boston, Mass.
200324		Sch.	Kangaroo.....	9	5	42.0	14.8	2.8	3	1903	Biloxi, Miss.....	Gulfport, Miss.
208603	L. B. V. N.	Sch. y.	KARINA.....	521	521	163.2	31.5	18.5	26	1911	Port Richmond, N. Y.....	Boston, Mass.
14004		Sch.	Kato.....	81	77	81.5	23.5	6.8	2	1864	Kent County, Md.....	Roedville, Va.

† Formerly sloop-yacht Halle.

‡ Formerly schooner Planter.

§ Formerly American schooner Canton.

¶ Formerly Hawaiian schooner Ka Me.

‡ Formerly Hawaiian sloop Kalulani.

§ Formerly slp. y. Adventuress.

† Composite.

MERCHANT SAILING VESSELS OF THE UNITED STATES—Continued.

Official No.	Signal letters.	Rig.	Name of vessel.	Gross tonnage.	Net tonnage.	Length.	Breadth.	Depth.	Crew.	When built.	Where built.	Home port (where permanent document issued).
						Feet.	Feet.	Feet.				
14391		Sch.	Kato.	39	37	65.4	22.6	3.4	3	1872	Freeport, Fla.	Pensacola, Fla.
161117		Slp.	Kato.	24	24	46.0	12.4	3.6	1	1900	Clayton, N. Y.	Cape Vincent, N. Y.
14140		Sch.	Kate Church.	57	54	66.0	20.0	8.2	11	1868	New London, Conn.	Savannah, Ga.
14487	K. Q. N. H.	Sch.	Kate Darlington.	135	128	97.8	28.0	7.1	5	1889	Baltimore, Md.	Baltimore, Md.
14023	H. L. T. C.	Bk.	Kate Davenport.	1,248	1,175	189.4	37.0	24.0	10	1860	Bath, Me.	Seattle, Wash.
14270		Sch.	Kate Johnson.	21	20	49.4	16.9	5.4	2	1872	Somerset County, Md.	Norfolk, Va.
14419	K. B. P. Q	Sch.	Kate B. Ogden.	625	541	148.0	35.0	10.1	6	1883	Millbridge, Me.	Philadelphia, Pa.
14287		Sch.	Kate F. Vickery.	42	40	65.1	21.6	6.0	3	1873	Somerset County, Md.	Baltimore, Md.
14403		Sch.	Kate H. Tilghman	67	64	85.0	24.0	5.8	3	1881	Wicomico County, Md.	Redville, Va.
14431		Sch.	Kate L. Gerdes	28	26	64.6	18.8	4.2	2	1884	Oxford, Md.	Baltimore, Md.
14446		Sch.	Kate R. Pray.	59	56	68.0	21.3	6.5	2	1886	Fden, Me.	Machias, Me.
14299		Sch.	Kate R. Waters.	38	37	65.1	21.1	4.9	4	1873	Accomac County, Va.	Baltimore, Md.
161200		Slp.	Katherino Mario	10	10	38.7	11.4	0.5	2	1902	Cushing, Me.	Deer Isle, Me.
14464		Slp.	Kathleen	5	5	28.2	11.0	4.7	2	1887	Friendship, Me.	Charleston, S. C.
161083		Sch.	Kathleen	18	13	68.6	17.2	4.4	2	1894	Fairmount, Me.	Alexandria, Va.
161187		Sch.	Kathleen	6	6	37.4	14.0	3.3	3	1901	Fishing Creek, Md.	Crisfield, Md.
203787		Sch.	Kathleen	11	11	46.2	12.8	2.5	1	1904	Morhead City, N. C.	Beaufort, N. C.
20891		Slp.	Kathleen	9	9	33.0	12.5	3.6	1	1901	Somers Point, N. J.	Somers Point, N. J.
161189		Slp.	Kathryn	12	12	60.0	16.8	4.2	6	1901	Crisfield, Md.	Redville, Va.
200513		Sch.	Kathryn B.	32	24	64.8	22.0	3.9	1	1903	Bagdad, Fla.	Pensacola, Fla.
267518		Sch.	Kathryn E. Riggin.	22	17	52.0	18.4	4.0	5	1909	Whitehaven, Md.	Baltimore, Md.
210308		Slp.	Kat o.	7	6	30.5	10.5	3.3	1	1913	Beaufort, S. C.	Beaufort, S. C.
161006		Sch.	Katie Almond.	43	41	65.9	19.3	4.7	3	1890	Sharptown, Md.	Crisfield, Md.
14306		Sch.	Katie Burton.	27	18	52.6	19.1	4.7	6	1874	Marcus Hook, Pa.	Philadelphia, Pa.
14457		Sch.	Katie C.	25	16	53.0	18.8	5.0	4	1887	Lebanon, Del.	Wilmington, Del.
161190		Slp.	Katie Cannon.	6	6	37.5	14.0	3.2	4	1901	Fishing Creek, Md.	Crisfield, Md.
206907		Sch.	Katie Durm.	28	17	53.7	17.0	5.1	2	1909	Baltimore, Md.	Baltimore, Md.
209599		Slp.	Katie Estolle.	10	5	32.9	13.5	3.8	1	1900	Belhaven, N. C.	Newbern, N. C.
161045		Sch.	Katie Everett.	9	9	53.5	11.4	3.2	5	1893	Nanticoke, Md.	Crisfield, Md.
14421		Slp.	Katie Marla.	13	13	39.0	14.6	3.6	1	1883	East Rockaway, N. Y.	Do.
161166		Sch.	Katie May.	6	6	41.5	13.0	2.8	2	1900	Bishops Head, Md.	Do.
161113		Sch.	Katie Rafield.	6	6	36.0	13.8	2.8	2	1898	Bon Secour, Ala.	Mobile, Ala.
209214		Slp.	Katie Rowe.	28	21	56.3	18.8	5.4	6	1911	Oriole, Md.	Crisfield, Md.
161051		Sch.	Katie S.	73	74	78.5	27.0	5.4	2	1894	San Francisco, Cal.	San Francisco, Cal.
161091		Slp.	Katie and Edith.	9	6	46.0	15.0	3.7	6	1896	Whitehaven, Md.	Annapolis, Md.
14414		Sch.	Katie and Ella.	33	32	65.2	19.3	5.2	5	1883	Solomons Island, Md.	Baltimore, Md.
212108	L. D. K. M.	Sch. y.	KATOURA	313	313	140.0	30.0	21.1	30	1914	Bristol, R. I.	New York, N. Y.
14473	K. G. H. M.	Sch. y.	KATRINA	62	59	73.0	20.1	10.3	4	1888	City Island, N. Y.	Do.
161183		Slp.	Kattie W.	27	21	47.1	17.8	5.8	2	1901	Isle of Hope, Ga.	Savannah, Ga.
161032		Sch.	Katy.	18	17	37.5	18.0	4.6	3	1892	Shipyard, Ga.	Do.
161050	K. L. V. W.	Sch.	Kearsarge.	106	73	90.8	24.3	9.6	20	1894	Essex, Mass.	New York, N. Y.
161212		Cat.	Kenderton.	7	7	34.0	12.0	3.5	1	1901	Atlantic City, N. J.	Patchogue, N. Y.
14422	K. B. S. C.	*Sch.	Kennebec.	2,048	1,850	237.7	43.3	26.0	6	1883	Bath, Me.	Boston, Mass.
14447	K. D. I. F.	*Sch.	Kennebec.	187	157	103.7	27.4	9.4	3	1886	Brewer, Me.	Calais, Me.
161220		Slp.	Kenneth Page.	9	5	40.0	15.6	3.5	4	1902	Belhaven, N. C.	Edenton, N. C.
14116		Slp.	Kensington.	16	10	47.5	15.4	4.5	5	1842	Philadelphia, Pa.	Philadelphia, Pa.
14008		Sch.	Kent Island.	43	34	61.9	21.1	5.3	2	1865	Kent Island, Md.	Annapolis, Md.
161111	K. N. M. L.	*Sch.	Kentucky	1,575	1,472	245.2	44.3	10.2	4	1898	Bath, Me.	Boston, Mass.
161122	K. R. J. Q.	Sch.	Kenwood.	929	797	184.5	37.3	18.6	8	1901	Boston, Mass.	Do.
14477		Sch.	Kessie C. Price	25	17	55.0	18.6	5.0	5	1888	Rock Creek, Md.	Crisfield, Md.
14065		Sch.	Kewaunee.	206	172	123.8	27.4	8.3	5	1866	Port Huron, Mich.	Marquette, Mich.
86101		Ywl. y.	Klaora.	16	15	43.9	12.9	8.0	2	1889	Boston, Mass.	New York, N. Y.
161181	K. Q. W. L.	*Sch.	Kimberton	955	866	195.0	35.0	17.6	4	1901	Noank, Conn.	Philadelphia, Pa.
161216	K. R. P. J.	Sch.	Kineo.	119	83	98.0	24.0	10.6	18	1902	GloUCESTER, Mass.	GloUCESTER, Mass.
161227	K. S. L. F.	Sch.	KINEO.	2,128	1,867	259.5	45.3	22.9	11	1903	Bath, Me.	Bath, Me.
161003	K. H. N. D.	Sch.	King Cyrus.	717	630	188.5	38.4	14.7	9	1890	Port Blakeley, Wash.	San Francisco, Cal.
14437		Slp.	King Fisher.	7	7	37.0	10.8	3.3	1	1885	Patchogue, N. Y.	Savannah, Ga.
161031		Slp.	Kingfisher.	14	11	34.9	15.4	3.9	1	1896	Wilmington Island, Ga.	Beaufort, S. C.
161029		Lgr.	King Kutter.	5	5	34.3	11.0	4.3	1	1892	Morgan City, La.	Brashear, La.
14482		Slp.	Kinney.	8	8	35.0	14.0	3.0	1	1889	Astoria, Oreg.	Juneau, Alaska.
161129		Slp.	Kip.	5	5	25.0	9.6	5.5	1	1899	Jonesport, Me.	Machias, Me.
161084		Sch.	Kirk Daugherty.	24	17	66.8	18.0	4.9	8	1896	Pocomoke City, Md.	Baltimore, Md.
14331		Slp.	Kit Carson.	15	14	45.5	15.5	4.5	2	1869	Huntington, N. Y.	Savannah, Ga.
14352	J. S. K. W.	Sch.	Kit Carson.	211	176	108.3	27.8	9.4	5	1877	Bucksport, Me.	Bangor, Me.
161070		Slp.	Kittiewink.	7	7	31.0	12.0	3.0	1	1890	Waveland, Fla.	St. Augustine, Fla.
161223		Slp.	Kittiwake.	6	6	26.7	12.0	3.9	1	1902	Osterville, Mass.	Chatham, Mass.
161064		Cat.	Kitty Clover.	5	5	26.6	12.5	3.3	1	1894	Westcreek, N. J.	Somers Point, N. J.
161139		Slp.	Klondike.	7	7	41.5	13.5	3.0	4	1897	Pocomoke City, Md.	Baltimore, Md.
21515		*Sch.	Klondike.	18	18	60.6	17.0	3.0	2	1901	Alexandria, Va.	Alexandria, Va.
47145		*Sch.	Knickerbocker.	2,381	2,366	262.1	51.1	23.6	5	1893	Bath, Me.	Perth Amboy, N. J.
161126	K. P. G. S.	*Sch.	Knickerbocker.	954	865	193.6	35.0	17.0	3	1899	Noank, Conn.	Philadelphia, Pa.
161075	K. M. J. G.	*Sch.	Kodialk.	146	125	105.0	25.3	9.3	7	1895	Bemtele, Cal.	San Francisco, Cal.
161184	K. R. B. N.	Bkn.	Kohala.	991	776	194.8	39.9	15.8	11	1901	Fairhaven, Cal.	Do.
14407	K. H. C. W.	*Sch.	Kohinoor.	841	824	186.5	35.0	10.1	3	1890	Perth Amboy, N. J.	Philadelphia, Pa.
161195	K. R. M. P.	Bkn.	Koko Head.	1,064	1,011	221.0	42.0	17.0	13	1902	Oakland, Cal.	San Francisco, Cal.
161180	K. Q. W. B.	Sch.	Kona.	679	642	184.0	38.5	14.0	11	1901	Alameda, Cal.	do.

† Formerly sloop-yacht (a) Gossip.
(b) Kathelma.

MERCHANT SAILING VESSELS OF THE UNITED STATES—Continued.

Official No.	Signal letters.	Rtg.	Name of vessel.	Gross tonnage.	Net tonnage.	Length.	Breadth.	Depth.	Crew.	When built.	Where built.	Home port (where permanent document issues).
161188		Ywl. y.	Kraken.....	22	21	47.5	14.9	6.5	2	1896	Fairhaven, Mass.	Greenport, N. Y.
161005	K. H. P. J.	Bkn.	Kremlin.....	786	698	161.6	36.2	17.3	8	1890	Bath, Mo.	Boston, Mass.
136011		Sch.	Kwasind.....	65	62	78.5	21.9	9.0	8	1888	City Island, N. Y.	Pensacola, Fla.
L.												
140466		Slp.	L. Drew.....	8	5	35.5	13.8	3.2	3	1881	Somers Point, N. J.	Philadelphia, Pa.
141310		Sch.	L. Farles.....	16	16	41.6	18.5	4.2	1	1893	Santa Rosa Sound, Fla.	Pensacola, Fla.
140398		Cat.	L. Roberta.....	5	5	26.5	11.9	3.2	1	1876	Osterville, Mass.	Nantucket, Mass.
203960		Slp.	L. Witt.....	12	12	44.6	14.0	3.0	0	1907	Poletier, N. C.	Beaufort, N. C.
140551	J. W. G. T.	Sch.	L. A. Plummer.....	394	336	129.7	32.2	12.4	0	1882	Bath, Mo.	New Bedford, Mass.
14746		Sch.	L. A. Stetser.....	23	22	48.1	17.6	4.8	2	1864	Somers Point, N. J.	Stonington, Me.
15970		Sch.	L. B. Coates.....	189	179	116.1	25.5	8.1	5	1874	Saugatuck, Mich.	Port Huron, Mich.
15944		Sch.	L. B. Platt.....	39	27	61.6	22.2	6.3	3	1873	Dorchester County, Md.	Baltimore, Md.
15703		Sch.	L. C. Spencer.....	44	42	64.0	20.8	6.4	3	1870	do.	Crisfield, Md.
140166		Slp.	L. C. Wallace.....	16	8	40.9	15.8	4.5	5	1876	Tuckerton, N. J.	Bridgeton, N. J.
140571		Sch.	L. E. Coulbourn.....	19	13	59.0	16.3	4.3	7	1882	Somerset County, Md.	Crisfield, Md.
140130	J. H. G. Q.	Sch.	L. E. Williams.....	100	95	95.5	23.1	7.5	4	1875	Wicomico County, Md.	Baltimore, Md.
206023		Sch.	L. E. Yates.....	40	27	66.0	20.0	5.5	7	1909	Greenwich, N. J.	Philadelphia, Pa.
141434		Sch.	L. F. Petty.....	35	25	65.5	18.7	5.0	4	1896	Madison, Md.	Baltimore, Md.
15916		Sch.	L. J. Cox.....	44	31	61.0	20.5	6.2	3	1873	Wilmington, Del.	Annapolis, Md.
140372		Slp.	L. J. Dayton.....	12	11	36.4	14.4	4.2	1	1879	Port Jefferson, N. Y.	Perth Amboy, N. J.
140846		Sch.	L. J. Muir.....	10	9	51.0	13.1	3.5	5	1886	Somerset County, Md.	Crisfield, Md.
140852		Sch.	L. J. Oliver.....	25	14	55.0	17.3	4.6	2	1886	Portsmouth, Va.	Elizabeth City, N. C.
15753	J. K. V. M.	Sch.	L. L. Hamlin.....	147	140	105.0	26.6	8.8	4	1871	Calais, Me.	Bridgeton, Conn.
141846		Slp.	L. T. Hoggs.....	8	6	44.0	13.5	3.0	5	1903	Onancock, Va.	Crisfield, Md.
115122		Sch.	L. T. Spicer.....	84	66	86.5	23.6	5.8	4	1873	Wicomico, Md.	do.
15980	J. P. H. K.	Sch.	L. T. Whitmore.....	296	240	120.9	30.1	10.6	6	1874	Rockland, Me.	Castine, Me.
140432		Sch.	L. W. Bethel.....	7	6	29.4	11.3	4.3	5	1880	Key West, Fla.	Key West, Fla.
140974		Sch.	L. W. Courtney.....	7	5	48.0	11.8	3.0	2	1888	Mundy Point, Va.	Reedville, Va.
140848		Sch.	L. E. F. Dennis.....	10	6	52.7	14.7	2.9	1	1886	Somerset County, Md.	Newport News, Va.
140336		Sch.	L. Atwood Bennett.....	8	8	49.8	11.4	2.8	2	1875	Crisfield, Md.	Baltimore, Md.
126462		*Sch.	L. & W.-B. C. Co., No. 1.....	852	817	192.1	24.0	16.0	3	1892	Noank, Conn.	New York, N. Y.
200291		*Sch.	L. & W.-B. C. Co., No. 2.....	866	866	193.9	35.0	17.6	3	1903	do.	do.
126873		*Sch.	L. & W.-B. C. Co., No. 3.....	852	817	192.1	34.6	16.0	3	1892	do.	do.
126890		*Sch.	L. & W.-B. C. Co., No. 4.....	685	654	159.8	33.9	16.0	3	1892	do.	do.
126891		*Sch.	L. & W.-B. C. Co., No. 5.....	685	654	159.8	33.9	16.0	3	1892	do.	do.
126906		*Sch.	L. & W.-B. C. Co., No. 6.....	685	654	159.8	33.9	16.0	3	1892	do.	do.
126907		*Sch.	L. & W.-B. C. Co., No. 7.....	685	654	159.8	33.9	16.0	3	1892	do.	do.
127357	K. P. F. W.	*Sch.	L. & W.-H. C. Co., No. 8.....	853	861	193.7	35.0	17.6	3	1899	do.	do.
126920		*Sch.	L. & W.-B. C. Co., No. 9.....	685	654	159.8	33.9	16.0	3	1892	do.	do.
126987		*Sch.	L. & W.-B. C. Co., No. 10.....	862	828	194.6	34.6	16.0	3	1893	do.	do.
126997		*Sch.	L. & W.-H. C. Co., No. 11.....	862	828	194.6	34.6	16.0	3	1893	do.	do.
127002		*Sch.	L. & W.-B. C. Co., No. 12.....	862	828	194.6	34.6	16.0	3	1893	do.	do.
127366		*Sch.	L. & W.-B. C. Co., No. 14.....	953	861	192.7	35.0	17.6	3	1899	do.	do.
127433	K. Q. D. B.	*Sch.	L. & W.-B. C. Co., No. 15.....	953	861	193.7	35.0	17.6	3	1900	do.	do.
141588	K. V. J. Q.	Sch. y.	La Paloma.....	26	20	42.0	15.5	6.1	5	1894	San Francisco, Cal.	Honolulu, Hawaii.
204296	L. B. M. Q.	Sch. y.	La Vajera.....	35	35	57.0	17.5	7.3	2	1907	Docketon, Wash.	Tacoma, Wash.
141842		Sch.	Lacey.....	9	8	43.7	14.5	2.7	1	1902	Wit, N. C.	Beaufort, N. C.
15851		Slp.	Laconic.....	19	18	56.6	14.1	4.4	1	1872	Sayville, N. Y.	Greenport, N. Y.
141029		Sch.	Lacy Thoroughgood.....	16	15	63.0	10.6	4.0	1	1889	St. Peters, Md.	Newport News, Va.
201048		Slp. y.	Ladron.....	14	14	44.8	12.4	5.3	3	1905	Bristol, R. I.	Salem, Mass.
200529		Sch.	Lady Florence.....	8	7	33.0	13.1	3.3	2	1903	Mandeville, La.	New Orleans, La.
141186		Sch.	Lady Grant.....	10	7	38.3	13.7	3.5	1	1891	Atlantio, N. C.	Beaufort, N. C.
149736		Slp.	Lady Harrington.....	8	8	45.5	14.5	3.5	6	1884	Madison, Md.	Crisfield, Md.
141567		Sch.	Lady Jones.....	7	7	43.0	13.5	2.7	4	1898	Elliott, Md.	Baltimore, Md.
141770		Sch.	Lady Moulton.....	11	7	45.0	10.6	2.6	0	1901	San Diego, Cal.	San Diego, Cal.
140836		Sch.	Lady of Fox Creek.....	9	8	48.0	12.0	3.0	3	1874	Dorchester County, Md.	Crisfield, Md.
140268		Slp.	Lady of the Lake.....	7	6	33.8	14.0	3.4	3	1877	do.	Baltimore, Md.
206957		Slp.	Lady of the Lake.....	8	5	32.0	11.3	3.0	2	1909	Morgan City, La.	Morgan City, La.
206347	L. B. D. J.	Sch.	Lafarrest L. Simmons.....	132	104	88.9	27.8	7.5	4	1909	Milford, Del.	Fall River, Mass.
141150	K. J. R. H.	Sch.	Laguna.....	385	328	125.2	33.0	14.0	7	1891	Port Jefferson, N. Y.	New York, N. Y.
141722	K. Q. W. F.	Bkn.	Lahaina.....	1,067	994	217.0	42.0	17.0	13	1901	Oakland, Cal.	San Francisco, Cal.
141825		*Sch.	Lakeside.....	39	32	68.4	18.6	3.8	2	1899	Mount Clemens, Mich.	Detroit, Mich.
21879		Sch.	Lala G.....	20	19	52.2	15.8	3.3	2	1913	Atlantio, N. C.	Beaufort, N. C.
15984	J. P. K. F.	Sch.	Lancaster.....	1,284	1,204	248.4	37.1	18.3	4	1874	Philadelphia, Pa.	Boston, Mass.
15847		Sch.	Lanclott.....	34	33	56.2	21.3	5.3	6	1872	Baltimore, Md.	Washington, D. C.
141765	K. R. H. W.	*Sch.	Lanighorne.....	955	866	195.0	35.0	17.6	4	1901	Noank, Conn.	Philadelphia, Pa.
15990	J. P. M. D.	Sch.	Lanlo Cobb.....	243	200	120.4	29.1	9.6	4	1874	Brewer, Me.	Calais, Me.
205074	K. W. N. V.	Sch.	Lansford.....	830	732	180.2	35.0	14.7	3	1908	Noank, Conn.	New York, N. Y.
141505		Sch.	Laona.....	6	6	36.5	11.7	3.1	2	1897	Whittman, Md.	Baltimore, Md.
203497	K. V. Q. D.	Ywl. y.	Laosa.....	32	32	57.3	15.4	7.2	4	1906	Gloucester, Mass.	New York, N. Y.
201265		Slp.	Lasey Thirguc.....	8	5	48.0	10.6	3.4	2	1904	Yorktown, Va.	Newport News, Va.
141350	K. M. C. G.	Sch.	Latona.....	109	71	95.2	23.6	9.6	22	1894	Essex, Mass.	New York, N. Y.
14510		Sch.	Laura.....	37	35	63.8	20.0	5.7	3	1886	Dorchester County, Md.	Annapolis, Md.
141531		Slp.	Laura.....	6	6	36.6	9.6	3.4	2	1898	New Whatcom, Wash.	Juneau, Alaska.
15705		Slp.	Laura Collins.....	9	8	36.0	12.6	3.0	2	1870	Norfolk, Va.	Norfolk, Va.

1 Formerly schooner Elbridge T. Gerry.

2 Formerly Sch. Sidney A. White.

3 Formerly Sch. Alexander McCollough.

4 Formerly *schooners C. R. R. of N. J., Nos. 1 to 12, 14 and 15, respectively.

5 Formerly sloop-yacht Suzetta III.

MERCHANT SAILING VESSELS OF THE UNITED STATES—Continued.

Official No.	Signal letters.	Rtg.	Name of vessel.	Gross tonnage.	Net tonnage.	Length.	Breadth.	Depth.	Crew.	When built.	Where built.	Home port (where permanent document issued).
						Feet.	Feet.	Feet.				
15682		Slp.	Laura Frances	7	7	33.2	13.2	3.3	1	1867	Patchogue, N. Y.	New York, N. Y.
140520		Slp.	Laura G.	13	8	42.2	16.7	4.3	4	1886	Port Norris, N. J.	Philadelphia, Pa.
76369	J. W. R. H.	Sch.	Laura Haldt.	522	452	152.5	35.0	13.5	0	1892	Wilmington, Del.	Do.
15039		Sch.	Laura White.	39	37	58.4	19.0	5.0	2	1856	Browns Point, N. J.	Port Amboy, N. J.
15615		Sch.	Laura A. Muir.	28	27	54.5	18.5	5.7	2	1869	Somerset County, Md.	Baltimore, Md.
141106	K. H. W. N.	Sch.	Laura C. Anderson.	990	796	183.2	38.5	17.6	7	1891	Bath, Mo.	Philadelphia, Pa.
140613		Sch.	Laura F. B.	7	7	37.4	13.4	3.3	1	1886	Blackwater, Fla.	Pensacola, Fla.
141246		Slp.	Laura J. Barkley.	6	6	37.0	13.9	3.0	4	1901	Fishing Creek, Md.	Crisfield, Md.
141761		Sch.	Laura M. Buckson.	28	17	55.4	19.2	5.5	0	1892	Greenwich, N. J.	Philadelphia, Pa.
209249		Slp.	Laura M. Evans.	10	8	42.7	15.3	3.0	3	1911	Crisfield, Md.	Crisfield, Md.
15321		Sch.	Laura S. Hatch.	124	118	101.0	24.0	7.3	3	1867	Hartford, Conn.	Fall River, Mass.
15650		Sch.	Laura and Marlon.	49	46	61.9	19.2	6.9	2	1867	Bristol, Mo.	Portland, Me.
140685		Sch.	Laurel.	6	6	20.5	11.4	3.7	6	1834	Key West, Fla.	Key West, Fla.
141223	K. T. V. O.	Sch.	Laurena Clayton.	79	75	95.0	24.0	7.0	6	1892	Cambridge, Md.	Baltimore, Md.
140016		Sch.	Laurena E. Bramble.	60	47	64.5	22.6	6.3	2	1874	Dorchester County, Md.	Annapolis, Md.
48562		*Slp.	Laurence.	449	427	151.0	32.5	11.0	6	1887	New London, Conn.	New London, Conn.
140591		Sch.	Laurence F. Corbitt.	42	30	66.3	20.8	6.1	6	1882	Baltimore, Md.	Philadelphia, Pa.
208931	L. C. B. P.	Sch.	Laverna.	141	95	106.1	25.2	7.2	22	1911	Essex, Mass.	Gloucester, Mass.
15938		Sch.	Lavinia Thoma.	12	8	39.1	12.5	3.7	1	1873	Stratts, N. C.	Braunfort, N. C.
141257	K. L. P. H.	Sch.	Lavinia M. Snow.	354	292	133.0	31.7	10.0	6	1890	Rockland, Mo.	Rockland, Mo.
15580		Sch.	Lavolta.	204	173	104.0	28.0	11.4	4	1870	Ellsworth, Me.	Ellsworth, Me.
140586	J. K. B. C.	Sch.	Lawrence Murdock.	67	42	75.6	21.2	7.2	3	1882	Essex, Mass.	Castine, Me.
211573		Sch.	Laz Lopez, Jr.	23	15	53.5	18.9	3.7	5	1913	Dixot, Miss.	Gulfport, Miss.
141195		*Sch.	Leader.	31	30	67.5	15.8	4.0	2	1892	Algonac, Mich.	Petroit, Mich.
141365		Sch.	Leader.	21	20	45.6	15.9	5.0	7	1894	Marco, Fla.	Jacksonville, Fla.
141496		Sch.	Leader.	8	8	40.3	11.3	3.9	1	1897	South River, N. C.	Beaufort, N. C.
141578		Sch.	Leader.	33	23	47.4	18.6	5.0	2	1898	Burnt Pot Island, Ga.	Savannah, Ga.
202828		Slp.	Leader.	6	5	31.0	13.0	2.4	2	1905	Hilton Head, S. C.	Beaufort, S. C.
14924		Slp.	Leander.	14	13	39.2	14.7	4.6	3	1865	Perth Amboy, N. J.	Perth Amboy, N. J.
15625		Sch.	Leander Jane.	22	15	51.4	18.1	4.2	2	1869	Shieldsboro, Miss.	New Orleans, La.
141515		Sch.	Lee.	5	5	42.1	12.0	2.4	2	1896	Fishing Creek, Md.	Crisfield, Md.
210399	L. C. N. G.	*Sch.	Leesport.	963	876	195.0	35.0	17.6	4	1912	Noank, Conn.	Philadelphia, Pa.
140315		Sch.	Lehl.	6	6	31.0	12.5	4.3	1	1878	Bear Island, Me.	Brooklin, Me.
140495		Sch.	Lehman Blum.	29	20	63.0	18.6	4.8	3	1881	Sussex County, Del.	Crisfield, Md.
141775		Sch.	Lella.	8	7	31.0	10.0	2.5	3	1898	Georgetown, S. C.	Georgetown, S. C.
141745	K. R. D. P.	Sch.	Lejok.	371	297	134.6	32.0	10.6	6	1901	Millbridge, Mo.	Ellsworth, Me.
141101		Sch.	Lela Boyle.	23	15	48.5	17.3	5.1	5	1890	Millville, N. J.	Philadelphia, Pa.
141553		Sch.	Lella Gunby.	6	6	39.1	13.4	2.9	1	1898	Crisfield, Md.	Cape Charles, Va.
140740		Slp.	Lella Wyandotte.	9	8	41.7	14.4	3.6	4	1884	Cambridge, Md.	Baltimore, Md.
141694		Sch.	Lemuel Kirwan.	39	39	75.5	21.1	5.0	2	1901	Chester, Md.	Crisfield, Md.
15881		Sch.	Lena.	24	20	54.3	16.8	4.5	2	1873	Oraeoke, N. C.	Elizabeth City, N. C.
140797		Sch.	Lena.	5	4	49.3	10.8	2.8	2	1881	Somerset County, Md.	Reedville, Va.
200204		Sch.	Lena.	6	6	32.5	10.6	3.4	2	1903	Carrabelle, Fla.	Apalachicola, Fla.
207521		Sch.	Lena.	13	13	44.8	12.9	3.8	1	1910	Turtle Bayou, Tex.	Galveston, Tex.
211834		Slp.	Lena.	8	8	35.3	13.7	2.4	2	1913	Port Royal, S. C.	Beaufort, S. C.
207279		Sch.	Lena D.	58	48	70.0	25.2	5.4	2	1910	Pocomoke City, Md.	Patchogue, N. Y.
141612		Slp.	Lena Louise.	7	7	39.5	13.8	3.4	4	1899	Fairmount, Md.	Baltimore, Md.
140379		Sch.	Lena M.	8	8	32.4	12.2	4.8	2	1878	New Shoreham, R. I.	Newport, R. I.
141563		Slp.	Lena May.	5	5	36.0	13.4	2.6	4	1898	Hopewell, Md.	Crisfield, Md.
200645		Slp.	Lena Schroder.	5	5	36.8	11.8	2.8	3	1903	Oriole, Md.	Do.
140673		Sch.	Lena Willing.	53	50	72.7	22.7	5.7	3	1883	Bethel, Del.	Do.
140672		Sch.	Lena G. Bateman.	14	9	41.0	15.2	4.2	4	1883	Bridgeton, N. J.	Wilmington, Del.
200692		Sch.	Lena M. H.	18	12	47.7	16.6	3.7	2	1904	Pearlington, Miss.	Gulfport, Miss.
140418		Sch.	Lena S. Mills.	10	9	41.4	14.8	3.5	3	1880	Cambridge, Md.	Baltimore, Md.
140669		Slp.	Lena and Lina Cosler.	8	5	40.0	15.2	4.0	3	1887	Solomons Island, Md.	Bridgeton, N. J.
140960		Slp.	Lenie.	10	7	39.1	15.1	3.1	1	1888	Cambridge, Md.	Cape Charles, Va.
141037		Sch.	Lenora.	16	15	57.0	15.2	4.2	2	1889	Chance, Md.	Baltimore, Md.
204498		Sch.	Lenora.	8	6	41.3	14.3	3.0	4	1907	Deep Creek, Va.	Crisfield, Md.
141312		Sch.	Leo.	8	7	31.4	11.7	3.2	8	1893	Everglade, Fla.	Key West, Fla.
141570		Slp.	Leo H. Tolley.	12	8	36.0	13.0	4.0	2	1898	Pocomoke City, Md.	Reedville, Va.
141513		Sch.	Leon.	6	6	40.1	13.7	2.8	5	1897	Fishing Creek, Md.	Baltimore, Md.
200975		Sch.	Leon.	7	6	44.0	12.5	2.5	1	1904	Newpoint, Va.	Tappahannock, Va.
206988		*Slp.	Leon.	6	6	34.4	12.0	2.2	2	1905	Matagorda, Tex.	Port Lavaca, Tex.
207033		*Sch.	Leon S. Corbeau.	37	24	61.7	22.6	3.6	3	1909	Seranton, Miss.	Gulfport, Miss.
206755		Slp.	Leonard.	7	6	38.4	12.5	3.1	2	1968	Oriole, Md.	Cape Charles, Va.
140269		Sch.	Leonora.	17	15	51.0	13.8	3.8	2	1877	Mathews County, Va.	Newport News, Va.
141873		Sch.	Leonora.	13	10	44.6	14.3	4.6	1	1903	Elizabeth City, N. C.	Newbern, N. C.
141628		Sch.	Leonora C.	11	7	35.9	14.8	3.8	2	1889	Bay St. Louis, Miss.	Gulfport, Miss.
206775		Sch.	Leonora Silveira.	106	63	92.6	23.4	11.0	18	1912	Essex, Mass.	Boston, Mass.
206897		*Slp.	Leonore F.	8	8	31.7	13.2	3.0	2	1909	Port Lavaca, Tex.	Brownsville, Tex.
141157	K. J. S. C.	Sch.	Leora M. Thurlow.	213	178	106.8	29.0	8.3	5	1891	Bath, Me.	Machias, Me.
141831		Slp.	Lero.	7	5	38.5	13.0	3.5	2	1899	Justisville, Va.	Reedville, Va.
140467		Sch.	Leroy.	27	25	53.3	18.7	4.7	2	1881	St. Michaels, Md.	Alexandria, Va.
211624		Sch.	Leroy Woodburn.	49	49	68.5	22.2	5.3	3	1913	Solomons Island, Md.	Annapolis, Md.
141336		Sch.	Leslie.	9	9	36.6	13.3	4.0	2	1894	Newport, Oreg.	Valdez, Alaska.
141498		Slp.	Leslie C. Thompson.	9	9	29.2	11.5	5.4	2	1897	Bristol, Me.	Deer Isle, Me.
141328		Sch.	Leta.	22	13	67.8	21.9	3.5	4	1894	Logtown, Miss.	Gulfport, Miss.
140203		Sch.	Letter D.	26	26	48.0	14.0	5.7	3	1876	Gloucester, Mass.	Marblehead, Mass.

1 Formerly schooner Job H. Jackson.

MERCHANT SAILING VESSELS OF THE UNITED STATES—Continued.

Official No.	Signal letters.	Reg.	Name of vessel.	Gross tonnage.	Net tonnage.	Length.		Breadth.		Depth.	Crew.	When built.	Where built.	Home port (where permanent document issued).
						Feet.	Inches.	Feet.	Inches.					
141132		Sch.	Lettie	29	28	53.3	17.2	9.1	4	1888	Kodlak, Alaska	Unalaska, Alaska.		
206409		Sch.	Lettie	27	27	57.0	16.5	5.2	4	1909	do.	Do.		
141261		Sch.	Lettie G. Howard	69	56	71.6	21.0	8.4	9	1893	Essex, Mass.	Pensacola, Fla.		
146451	H. M. D. K.	Sch.	Lettitia (whaling)	245	233	112.0	28.5	10.4	25	1867	Salem, Mass.	San Francisco, Cal.		
14615		Sch.	Levi Rawson	361	343	144.0	30.0	11.0	9	1861	Black River, Ohio	Port Huron, Mich.		
140745		Sch.	Levi B. Phillips	10	9	43.0	15.1	3.1	4	1884	Taylor's Island, Md.	Baltimore, Md.		
141194		Sch.	Levi B. Phillips	57	66	56.7	23.8	7.0	4	1892	Cambridge, Md.	Do.		
140270	J. S. N. V.	Ik.	Levi O. Burgess	1,616	1,475	217.5	41.2	24.5	10	1877	Thomaston, Mo.	Portland, Ore.		
140189	J. V. M. W.	Sch.	Levi S. Andrews	669	599	103.1	34.0		7	1881	do.	Philadelphia, Pa.		
141175	K. J. W. Q.	Sch.	Levi J. Marvel	183	174	125.5	23.8			1891	Bethel, Del.	Seaford, Del.		
15777		Sch.	Lewin S. Wallace	23	22	50.2	17.4			1871	Somers-et County, Md.	Tappahannock, Va.		
140159		Sch.	Lewis Tanlane	34	22	67.0	19.4			1870	Bridgeton, N. J.	Philadelphia, Pa.		
141739		Sch.	Lewis C. Leaming	52	39	63.0	20.6			1901	South Dennis, N. J.	Do.		
297532		Sch.	Lewis C. Worroll	53	47	74.0	21.6			1910	Compton, Md.	Washington, D. C.		
141101	K. M. L. N.	Sch.	Lewis H. Goward	1,191	1,054	205.0	39.4	19.6	8	1895	Bath, Me.	Bath, Me.		
200188	K. T. S. D.	Sch.	Lewis H. St. John	1,741	1,620	225.4	42.3	23.7	4	1897	Parrsboro, Nova Scotia	New York, N. Y.		
140610	K. B. J. G.	Sch.	Lewis K. Cottingham	524	404	142.5	34.0	13.1	6	1883	Camden, N. J.	Rockland, Me.		
141811		Sch.	Lewis M. Thomas	66	37	77.0	22.0	6.0	4	1892	Pocomoke City, Md.	Haltman, Md.		
15801		Sch.	Lewis R. French	35	33	54.7	18.8	5.4	1	1871	Bristol, Me.	Southwest Harbor, Me.		
205708	K. W. R. H.	Sch.	Lewiston	814	711	190.5	39.5	14.9	8	1906	Rockland, Me.	Boston, Mass.		
203635		Sch.	Lexington	25	16	69.0	19.7	4.7	6	1896	Bay St. Louis, Miss.	Gulfport, Miss.		
140083		Sip.	Libbie B.	10	10	36.9	13.3	4.0	1	1868	Brooklyn, N. Y.	Sag Harbor, N. Y.		
14808		Sip.	Libbie Nau	230	108	129.0	26.0	10.0	1	1867	Greenbay, Wis.	Milwaukee, Wis.		
140516		Sip.	Libbie W.	5	5	27.3	12.0	2.8	1	1882	Patchogue, N. Y.	Patchogue, N. Y.		
207782		Sch.	Libertad	23	23	57.0	16.0	3.3	4	1910	Mayaguez, P. R.	San Juan, P. R.		
15690		Sch.	Liberty	10	15	42.5	17.3	4.2	1	1870	Key West, Fla.	Key West, Fla.		
140174		Sch.	Liberty	13	12	34.6	13.8	4.1	1	1870	Vallejo, Cal.	San Francisco, Cal.		
141280		Sip.	Liberty	5	5	29.4	10.8	3.5	1	1893	Galveston, Tex.	Galveston, Tex.		
141438	K. M. S. W.	Sch.	Liberty	856	756	193.3	35.0	16.0	3	1896	Bath, Me.	New York, N. Y.		
141888	K. S. M. C.	Sch.	Liberty	1,587	1,441	240.2	43.3	19.3	4	1903	do.	Do.		
201151		Sch.	Liberty	39	34	57.5	19.9	5.4	2	1906	Hullton, S. C.	Charleston, S. C.		
208094		Sip.	Lieutenant	6	6	35.8	12.0	2.8	3	1910	Bedsforth, Md.	Annapolis, Md.		
149270		Sch.	Lightning	31	21	60.3	18.2	5.5	7	1877	Smyrna, Del.	Baltimore, Md.		
140810	K. T. Q. J.	Sch.	Lila B. Fernald	82	46	81.4	22.5	8.2	15	1886	Boothbay, Me.	New York, N. Y.		
15892		Sch.	Lillian	99	94	86.4	24.6	7.0	3	1873	Belfast, Me.	Machias, Me.		
140167		Sch.	Lillian	39	37	56.0	18.0	6.6	3	1876	Boothbay, Me.	Southwest Harbor, Me.		
140719		Sip.	Lillian	7	7	31.5	14.4	3.2	2	1894	Patchogue, N. Y.	Greenport, N. Y.		
140935		Cat.	Lillian	8	8	29.6	14.0	4.6	1	1888	Hvannis, Mass.	Vineyard Haven, Mass.		
140952		Sch.	Lillian	39	37	57.5	22.7	3.5	1	1888	Alameda Point, Cal.	San Francisco, Cal.		
141544		Sip.	Lillian	7	7	41.6	13.0	2.8	2	1898	Whitehaven, Md.	Cape Charles, Va.		
141760		Sip.	Lillian	8	8	40.1	14.5	3.1	3	1901	St. Michaels, Md.	Philadelphia, Pa.		
202657		Sch.	Lillian	129	95	100.9	24.0	11.6	22	1905	Essex, Mass.	Boston, Mass.		
141424		Sch.	Lillian A.	20	21	59.6	17.4	4.8	3	1896	Scranton, Miss.	Gulfport, Miss.		
141647		Sch.	Lillian C.	19	10	54.9	17.1	3.9	2	1900	Bloxi, Miss.	New Orleans, La.		
209175		Sip.	Lillian and Earl	11	7	43.4	15.0	4.0	5	1911	Inverness, Md.	Crisfield, Md.		
15746		Sip.	Lillie	11	11	38.9	14.0	4.2	2	1871	Lynn, Mass.	Boston, Mass.		
15937		Sch.	Lillie	43	41	67.8	24.4	6.0	4	1873	Key West, Fla.	Tampa, Fla.		
140639		Sip.	Lillie	10	9	45.2	14.2	3.7	1	1883	Tilghmans Island, Md.	Baltimore, Md.		
141051		Sip.	Lillie	6	6	43.6	10.7	2.7	1	1890	Smyrna, N. C.	Newbern, N. C.		
141324		Sch.	Lillie	8	5	33.7	11.3	3.2	2	1893	Snowhill, Md.	Cape Charles, Va.		
204150		Sch.	Lillie	11	6	36.6	12.3	4.3	2	1906	San Francisco, Cal.	Unalaska, Alaska.		
141058		Sch.	Lillie Alice	29	28	51.5	17.2	4.2	1	1890	Harpwell, Me.	Portland, Me.		
141825		Sch.	Lillie Annanda	6	6	30.0	12.0	3.5	1	1897	Port Republic, N. J.	Somers Point, N. J.		
141040		Sip.	Lillie Anderson	18	12	43.1	16.4	4.3	6	1889	Camden, N. J.	Bridgeton, N. J.		
140879		Sch.	Lillie Bell	5	5	43.2	10.0	2.6	1	1886	Morehead City, N. C.	Beaufort, N. C.		
202441		Sip.	Lillie C.	11	9	30.4	14.4	3.3	2	1905	Crescent, Ga.	Savannah, Ga.		
140201		Sch.	Lillie Clark	8	8	52.0	13.2	3.0	4	1870	Somerset County, Md.	Baltimore, Md.		
141796		Sip.	Lillie D.	28	28	61.4	15.5	4.6	1	1902	Grindstone Island, N. Y.	Cape Vincent, N. Y.		
15837		Sch.	Lillie Ernestine	68	56	74.0	24.2	6.4	2	1872	Port Jefferson, N. Y.	New Haven, Conn.		
140731		Sch.	Lillie Francis	9	9	49.0	13.0	3.0	2	1884	Somerset County, Md.	Baltimore, Md.		
141242		Sip.	Lillie H.	10	10	31.0	14.2	4.1	3	1892	Montgomery, Ga.	Savannah, Ga.		
140110		Sch.	Lillie Hellen	16	9	44.9	16.3	4.5	4	1873	Townoreek, Md.	Wilmington, Del.		
141527		Sip.	Lillie Lewis	7	7	41.0	13.6	3.2	3	1898	Crisfield, Md.	Crisfield, Md.		
141321		Sch.	Lillie May	11	10	44.0	12.6	3.8	2	1894	Accotink, Va.	Newport News, Va.		
15933		Sch.	Lillie Schmidt	33	14	65.1	23.2	3.7	4	1873	Bonfouca, La.	New Orleans, La.		
140801		Sch.	Lillie Sterling	10	9	42.0	14.1	3.7	1	1885	Pocomoke City, Md.	Newport News, Va.		
141616		Sch.	Lillie W.	11	7	41.8	14.2	3.2	2	1899	Bloxi, Miss.	Gulfport, Miss.		
140987		Sip.	Lillie D. Dayton	6	6	33.4	9.6	2.5	2	1888	Chincoteague, Va.	Crisfield, Md.		
140966		Sch.	Lillie D. Smith	14	9	56.6	15.3	3.8	2	1888	Somerset County, Md.	Cape Charles, Va.		
207717		Sip.	Lillie E. Shores	14	10	51.8	16.6	3.3	6	1908	Orlolo, Md.	Crisfield, Md.		
200777		Sip.	Lillie F. Evans	8	7	47.0	15.0	3.5	2	1904	Alexandria, Va.	Reedville, Va.		
200342		Sip.	Lillie G. Spicer	7	7	38.2	15.0	3.1	3	1903	Taylor's Island, Md.	Baltimore, Md.		
15836	J. L. Q. W.	Sch.	Lillie O. Wells	174	165	100.6	28.6	8.1	3	1872	Stonybrook, N. Y.	Do.		
141558		Sip.	Lillie R. Parker	7	7	40.0	14.6	2.6	5	1898	Hoopers Island, Md.	Do.		
140608		Sch.	Lillie W. Owings	69	60	51.5	21.0	6.2	4	1883	Baltimore, Md.	Richmond, Va.		
15799		Sip.	Lillettea	5	5	29.6	11.8	2.9	1	1869	Bluepoint, N. Y.	Greenport, N. Y.		
140088		Sip.	Lilly	5	5	26.8	11.4	3.6	1	1875	Providence, R. I.	Newport, R. I.		
140555		Sch.	Lilly Belle	35	30	58.2	20.1	4.8	2	1882	Freeport, Fla.	Pensacola, Fla.		

Formerly British ship Charles S. Whitney.

MERCHANT SAILING VESSELS OF THE UNITED STATES—Continued.

Official No.	Signal letters.	Rig.	Name of vessel.	Gross tonnage.	Net tonnage.	Length.	Breadth.	Depth.	Crew.	When built.	Where built.	Home port (where permanent document issues).
						Feet.	Feet.	Feet.				
15872		Sch.	Lilly E.	191	182	123.6	25.6	8.0	5	1869	Manitowoc, Wis.	Chicago, Ill.
2111810		Slp.	Lilly May	5	5	33.0	11.7	3.0	2	1913	Bluffton, S. C.	Beaufort, S. C.
14845		Slp.	Lilly Merle	6	6	29.1	11.3	2.9	1	1866	Brookhaven, N. Y.	Norfolk, Va.
140556	J. W. K. H.	Sch.	Lily	142	135	102.5	28.8	8.8	6	1882	San Francisco, Cal.	San Francisco, Cal.
141163		Sch.	Lily	5	5	28.0	10.2	2.5	1	1884	Cedar Island, N. C.	Newbern, N. C.
141388		Sch.	Lily P.	9	7	34.0	14.0	3.4	1	1895	Kinnokost, N. C.	Elizabeth City, N. C.
141030		Sch.	Lily of the Valley	10	6	52.0	15.8	2.7	5	1889	Tlghmans Island, Md.	Crisfield, Md.
81686		Sch. y.	Limit	38	30	57.0	18.0	4.5	7	1900	Miami, Fla.	Koy West, Fla.
208093		Slp.	Lina	7	8	43.0	14.6	3.0	1	1910	Deep Creek, Va.	Crisfield, Md.
140972		Sch.	Lina James	10	10	47.6	15.3	4.1	1	1888	Crisfield, Md.	Cape Charles, Va.
140564		Sch.	Lina McLaughlin	17	16	58.0	13.0	4.5	1	1882	Wicomico County, Md.	Elizabeth City, N. C.
205577		Cat.	Lina Sprague	6	5	27.3	12.3	2.9	1	1905	Manahawkin, N. J.	Tuckerton, N. J.
141146		Slp.	Lina and Elsey	5	5	34.5	12.0	2.5	3	1891	Crisfield, Md.	Crisfield, Md.
140682	J. W. R. D.	Sch.	Linah C. Kaminski	443	421	132.3	33.2	14.4	6	1882	Bath, Me.	New York, N. Y.
140702		Sch.	Lincoln	41	39	54.3	19.3	5.9	1	1883	Millbrdge, Mo.	Rockland, Mo.
141350	K. M. G. N.	*Sch.	Lincoln	855	823	192.2	34.7	16.0	3	1894	Noank, Conn.	Philadelphia, Pa.
141367		Slp. y.	Linda	9	8	36.9	14.0	5.5	1	1883	Benola, Cal.	Tacoma, Wash.
200423		Sch.	Linda D.	27	17	59.0	18.7	4.2	4	1903	Biloxi, Miss.	New Orleans, La.
141047		Slp.	Linie B.	6	0	42.5	10.5	3.0	1	1890	North River, N. C.	Beaufort, N. C.
206674		Sch.	Linnea	32	25	47.9	18.8	7.0	2	1908	San Francisco, Cal.	San Francisco, Cal.
141363		Slp.	Linnet	7	7	28.4	10.6	3.2	2	1894	Chuckatuck, Va.	Tappahannock, Va.
140375		Slp.	Linolu Noruross	8	8	30.2	13.3	3.1	3	1879	Bakersville, N. J.	Cape Charles, Va.
140690		Sch.	Linton	10	9	42.0	11.0	2.8	2	1884	Koy West, Fla.	Koy West, Fla.
163197		*Slp.	Linwood	15	8	39.7	15.8	2.7	1	1907	Bath, Me.	Bath, Me.
204814		Sch.	Linwood Fountain	10	10	43.0	13.4	3.4	2	1907	Sherwod, Md.	Baltimore, Md.
202748		Slp.	Lion	7	6	31.7	12.4	3.1	1	1905	St. Helena Island, S. C.	Beaufort, S. C.
140928		Sch.	Little Anno	18	10	48.7	16.3	3.6	4	1888	Freeport, Fla.	Gulfport, Miss.
140961		Sch.	Little Belt	8	7	32.3	11.8	5.5	3	1888	Bremen, Me.	Plymouth, Mass.
140491		Sch.	Little Bianco	7	6	43.0	11.6	3.6	1	1881	York County, Va.	Cape Charles, Va.
15865		Slp.	Little Brother	10	9	35.8	13.2	4.9	2	1873	Charleston, S. C.	Charleston, S. C.
141001		Sch.	Little Charley	7	6	33.0	14.0	3.2	1	1889	Galveston, Tex.	Port Lavaca, Tex.
141176		Sch.	Little Dora	9	8	37.5	14.0	2.8	1	1891	Smithpoint, Tex.	Galveston, Tex.
140500		Slp.	Little Edward	7	7	34.4	13.6	3.6	2	1881	Charleston, S. C.	Charleston, S. C.
140333		Sch.	Little Ella	7	7	46.6	11.2	2.8	1	1878	Crisfield, Md.	Newbern, N. C.
140198		Sch.	Little Elva	6	6	31.0	12.2	4.2	1	1876	Eagle Island, Me.	Machias, Me.
141620		Slp.	Little Esther	12	6	38.0	13.0	4.0	2	1838	Ophella, Va.	Reedville, Va.
141509		Sch.	Little Gerhlo	10	10	50.5	15.0	3.1	4	1897	Ellotts, Md.	Crisfield, Md.
204255		Slp. y.	Little Hope	15	15	45.1	12.0	5.0	2	1906	Marblehead, Mass.	Marblehead, Mass.
140825		Sch.	Little Jennie	9	9	54.0	15.0	3.6	4	1884	Calvert County, Md.	Baltimore, Md.
141676		*Sch.	Little John	11	7	40.2	14.4	3.2	3	1900	Biloxi, Miss.	Gulfport, Miss.
200303		Sch.	Little Mart	17	15	44.0	13.4	4.3	1	1903	Fulehers Landing, N. C.	Wilmington, N. C.
141823		Sch.	Little May	6	6	33.9	11.2	3.4	2	1901	Apalachicola, Fla.	Apalachicola, Fla.
141581		Sch.	Little Willie	8	5	42.6	13.2	2.8	2	1899	Biloxi, Miss.	Gulfport, Miss.
200424		Sch.	Livelihood	40	36	71.7	21.4	5.1	3	1903	Deer Isle, Me.	Bangor, Me.
140429		Sch.	Live Oak	10	5	42.9	15.6	3.1	2	1890	New Orleans, La.	Gulfport, Miss.
140775		Slp.	Lizzie	10	9	43.8	14.9	3.5	5	1885	Madison, Md.	Baltimore, Md.
141049		Sch.	Lizzie	11	10	40.7	10.6	2.0	1	1890	Smyrna, N. C.	Beaufort, N. C.
141679		Slp.	Lizzie	5	5	30.5	11.8	3.0	4	1890	Cambridge, Md.	Baltimore, Md.
141500		Slp.	Lizzie B.	7	7	37.3	14.0	3.7	4	1897	Fairmount, Md.	Crisfield, Md.
141510		Slp.	Lizzie B.	6	6	30.8	12.0	3.1	2	1897	Pocomoke City, Md.	Cape Charles, Va.
15048		Sch.	Lizzie Bell	30	29	53.3	19.6	5.1	3	1870	Somerset County, Md.	Tappahannock, Va.
140711		Sch.	Lizzie Bell	44	41	50.0	20.3	5.0	3	1884	New Grenna, N. J.	Tuckerton, N. J.
15787		Slp.	Lizzie Brown	5	5	31.0	12.2	3.5	1	1871	Spotwater, Oreg.	Seattle, Wash.
15859		Sch.	Lizzie Burt	27	18	55.0	18.8	4.5	2	1872	Dividing Creek, N. J.	Wilmington, Del.
141614		Sch.	Lizzie Catherine	11	8	41.2	14.6	3.1	2	1899	Biloxi, Miss.	New Orleans, La.
141062		Sch.	Lizzie Godfrey	77	73	81.5	26.0	5.8	2	1890	Northport, N. Y.	Patchogue, N. Y.
14110	K. J. C. H.	Sch.	Lizzie Griffin	107	71	95.3	24.0	10.0	17	1891	Essex, Mass.	Bangor, Me.
15965	J. P. B. H.	Sch.	Lizzie Lane	231	219	115.8	29.8	9.2	6	1874	Searsport, Me.	Beaufort, Me.
15338		Sch.	Lizzie Lee	92	87	79.0	23.0	8.1	18	1863	Trenton, Me.	New Bedford, Mass.
206690		Sch.	Lizzie Lee	45	30	68.8	22.7	5.5	2	1909	Inverness, Md.	Crisfield, Md.
140445		Slp.	Lizzie May	10	5	36.0	14.5	3.4	3	1881	Bayshore, N. Y.	Philadelphia, Pa.
140169		Slp.	Lizzie Myrtle	5	5	23.0	10.0	3.0	1	1876	Kittery, Me.	Machias, Me.
140749		Sch.	Lizzie Prien	95	91	94.8	30.6	6.4	6	1884	Parkersburg, Oreg.	San Francisco, Cal.
140213		Sch.	Lizzie Theresa	50	53	67.5	25.0	6.6	2	1870	Vallejo, Cal.	Do.
140876	K. D. V. T.	Sch.	Lizzie Vance	442	383	148.5	36.1	11.3	8	1887	Port Blaketer, Wash.	Do.
141829		Slp.	Lizzie A. Stanley	6	6	25.5	9.7	4.7	2	1902	Friendship, Me.	Castine, Me.
141221	K. L. J. S.	Sch.	Lizzie A. Williams	188	179	125.0	23.7	7.5	4	1892	Bethel, Del.	Wilmington, Del.
141191		Sch.	Lizzie B. Adams	61	58	75.5	20.2	9.4	7	1892	Essex, Mass.	Galveston, Tex.
140485	J. V. L. S.	Sch.	Lizzie B. Willey	573	522	150.4	34.1	16.6	7	1881	Thomaston, Me.	Rockland, Me.
140449		Sch.	Lizzie C. Rich	92	87	76.4	24.5	7.3	3	1881	Brewer, Me.	Eastport, Me.
15065	H. M. N. G.	Sch.	Lizzie D. Small	190	107	109.3	27.2	8.2	5	1866	Camden, N. J.	Bangor, Me.
141102	K. H. V. F.	Sch.	Lizzie E. Dennison	528	452	141.5	33.0	14.9	7	1890	East Deering, Me.	Mobile, Ala.
141231		Sch.	Lizzie F. Stowe	17	10	42.5	15.6	4.2	1	1892	Goose Creek Island, N. C.	Newbern, N. C.
140854		Sch.	Lizzie J. Call	206	180	110.9	30.4	8.2	5	1886	Portsmouth, N. H.	Portsmouth, N. H.
15310		Sch.	Lizzie J. Clark	48	46	66.5	20.8	6.1	2	1867	Pembroke, Me.	Castine, Me.
202376		Sch.	Lizzie J. Cox	23	17	67.6	18.5	5.0	2	1905	Fishing Island, Md.	Crisfield, Md.
140101		Sch.	Lizzie J. Jones	63	60	78.0	21.9	7.9	14	1875	Gloucester, Mass.	Savannah, Ga.

† Formerly schooner Louisa McDonald.

† Formerly schooner Wahleju.

† Composite.

MERCHANT SAILING VESSELS OF THE UNITED STATES—Continued.

Official No.	Signal letters.	Rig.	Name of vessel.	Gross tonnage.	Net tonnage.	Length.	Breadth.	Depth.	Crew.	When built.	Where built.	Home port (where permanent document issues).
						Feet.	Feet.	Feet.				
140767		Sch.	Lizzie J. Robbins	16	9	45.8	16.4	4.8	5	1885	Mauricetown, N. J.	Philadelphia, Pa.
140822		Sch.	Lizzie J. White	9	7	50.0	12.2	3.0	2	1884	Woodland, Del.	Annapolis, Md.
141769	K. R. L. G.	Sch.	Lizzie M. Parsons	655	571	171.9	35.3	13.3	7	1902	Bath, Me.	Cape Charles, Va.
15490		Sch.	Lizzie M. Spicer	44	41	67.0	21.0	4.9	2	1853	Dorchester County, Md.	Newport News, Va.
141632		Sip.	Lizzie S. Johnson	8	6	43.2	14.0	3.4	1	1866	Pocomoke City, Md.	Crisfield, Md.
140332	J. T. D. C.	Sch.	Lizzie V. Hall	195	185	118.0	30.0	8.5	3	1878	Frederica, Del.	Elizabeth City, N. C.
140258	J. S. L. V.	Shp.	Llewellyn J. Morse	1,392	1,271	193.2	36.6	24.2	18	1877	Brewer, Me.	San Francisco, Cal.
141562		Sip.	Lloyd Cox	6	6	37.8	13.2	2.6	2	1893	Upper Fairmount, Md.	Reedville, Va.
141297		Sip.	Lloyd Hudgins	5	5	32.0	9.3	3.0	1	1893	Norfolk, Va.	Norfolk, Va.
141834		Sip.	Lockwood	6	6	36.7	12.4	2.9	4	1892	Oxford, Md.	Baltimore, Md.
14723	H. M. D. W.	Sch.	Loduskia	108	102	86.0	24.3	8.2	3	1851	Freeport, Me.	Bangor, Me.
141748	K. R. F. D.	Sch.	Logan	955	866	195.0	35.0	17.6	4	1901	Noank, Conn.	Philadelphia, Pa.
141287		Sch.	Lola	42	28	72.2	24.4	3.9	5	1893	Logtown, Miss.	Gulfport, Miss.
141757		Sip.	Lola	6	6	36.6	13.4	2.6	3	1901	Oxford, Md.	Crisfield, Md.
141448		Sip.	Lola B.	7	5	39.8	13.1	3.1	2	1896	St. Peters, Md.	Annapolis, Md.
141668		Sip.	Lola S.	4	4	45.8	15.3	3.2	4	1900	Pocomoke City, Md.	Crisfield, Md.
210421		Sch.	Lois M. Candage	99	38	59.0	19.6	6.8	1	1912	Bluehill, Me.	Castine, Me.
141447		Sip.	Lola	8	5	40.5	13.4	3.2	4	1896	Inverness, Md.	Crisfield, Md.
201422		Sip.	Lola	9	7	42.0	14.0	3.5	1	1904	Mearsville, Va.	Do.
211879		Sch.	Lola G.	20	19	52.3	15.8	3.3	3	1913	Atlantic, N. C.	Beaufort, N. C.
140844		Sch.	Lola Taylor	10	5	56.0	16.2	2.3	5	1886	Westmoreland County, Va.	Cape Charles, Va.
141817		Sch.	Lola E. Bennett	28	23	69.0	20.8	5.5	3	1892	Inverness, Md.	Baltimore, Md.
140894		Sip.	Lola H. Cobb	19	19	43.5	14.7	3.3	4	1885	Bishopville, Md.	Cape Charles, Va.
135557		Sch.	Lolla	28	26	53.0	20.7	4.2	2	1882	Jordan River, Miss.	New Orleans, La.
202720		Sip.	Lon V. Stephens	13	10	41.6	14.9	4.6	1	1905	Port Republic, N. J.	Somers Point, N. J.
140305		Sch.	Lone Star	12	12	37.1	14.1	4.2	3	1878	Key West, Fla.	Tampa, Fla.
141036		Sch.	Lone Star	6	6	37.0	9.6	2.3	3	1889	Chincoteague, Va.	Chincoteague, Va.
202842		Sch.	Lonesome Girl	11	7	32.7	14.2	3.3	1	1906	Holley, Fla.	Pensacola, Fla.
141025	K. G. N. M.	Sch.	Longfellow	267	223	127.6	30.5	9.1	6	1889	Bath, Me.	New Bedford, Mass.
140750		Sch.	Lorena	16	11	48.0	14.8	3.6	1	1884	Core Sound, N. C.	Elizabeth City, N. C.
141303		Sip.	Lorena B.	8	8	36.6	12.5	3.6	1	1893	South Norwalk, Conn.	Bridgeport, Conn.
141729		Sch.	Lorena D.	14	9	48.8	15.0	3.3	1	1901	Beaufort, N. C.	Newbern, N. C.
140717	K. C. P. W.	Sch.	Loring C. Ballard	600	627	149.6	35.4	18.4	6	1894	Bath, Me.	Boston, Mass.
141712		Sip.	Lorna Doone	9	6	30.0	11.5	3.0	1	1901	Wheaton, Va.	Tappahannock, Va.
141028		Sch.	Lottie	8	8	39.7	14.1	3.0	1	1889	Old River, Tex.	Galveston, Tex.
141256		Sch.	Lottie	8	8	44.8	12.3	2.8	1	1893	Smyrna, N. C.	Beaufort, N. C.
141622		Sip.	Lottie	8	6	33.6	12.3	3.5	1	1899	Orlolo, Md.	Newport News, Va.
141207		Sip.	Lottie B.	5	5	30.7	11.5	2.7	2	1891	Jamesport, N. Y.	Greenport, N. Y.
207304		Sip.	Lottie Bell	20	14	53.0	18.0	4.8	6	1910	Deals Island, Md.	Crisfield, Md.
141625	K. P. L. T.	Sch.	Lottie Bennett	566	496	170.4	37.6	12.8	9	1899	Port Blakely, Wash.	San Francisco, Cal.
140324		Sch.	Lottie Marshall	5	5	41.4	14.0	2.8	2	1878	Crisfield, Md.	Crisfield, Md.
141009		Sch.	Lottie May	8	5	30.0	11.0	3.6	1	1883	Bristol, Me.	New London, Conn.
141169		Sch.	Lottie May	10	8	31.0	14.3	3.6	5	1891	St. Peters, Md.	Crisfield, Md.
140758		Sch.	Lottie E. White	42	40	64.9	23.0	5.7	4	1884	Wicomico County, Md.	Baltimore, Md.
140621		Sch.	Lottie L. Thomas	24	16	65.6	17.3	4.9	3	1883	Madison, Md.	Annapolis, Md.
141452		Sch.	Lottie M. Leach	30	21	65.2	18.8	5.0	3	1896	Solomons Island, Md.	Baltimore, Md.
141056		Sch.	Lottie S. Haskins	58	55	70.5	20.4	8.5	6	1890	Essex, Mass.	Pensacola, Fla.
140509		Sch.	Lottie S. Morton	67	44	73.2	21.4	7.7	16	1882do.	New York, N. Y.
140107		Sch.	Lottie and Annie	96	91	86.0	26.5	6.6	3	1875	St. Michaels, Md.	Baltimore, Md.
14674		Sch.	Lotus	270	241	136.0	28.6	9.0	5	1867	Depere, Wis.	Grand Haven, Mich.
22269	H. Q. S. R.	Sch. y.	Lotus	27	26	56.0	16.9	5.6	3	1897	Bristol, R. I.	New London, Conn.
140679		Sch.	Lou	12	12	38.3	12.2	3.6	1	1883	San Diego, Cal.	San Diego, Cal.
140847		Sch.	Lou Sullivan	10	9	48.8	14.3	3.0	5	1886	Tlghmans Island, Md.	Annapolis, Md.
206891		Sch.	Lon C. Ross	7	5	40.7	10.5	2.1	1	1909	Kitty Hawk, N. C.	Manteo, N. C.
141073		Sip.	Louie	6	5	31.3	13.3	2.9	2	1885	Amityville, N. Y.	Greenport, N. Y.
203294		Sip.	Louis	11	11	39.6	11.7	4.4	0	1906	Ballard, Wash.	Seattle, Wash.
200961	K. T. D. L.	Sch.	Louis Bossert	605	488	169.6	36.2	12.8	7	1904	Bath, Me.	New York, N. Y.
15516		Sch.	Louis Daisei	14	14	42.0	16.0	3.0	2	1867	Morgans Point, Tex.	Galveston, Tex.
141232		Sch.	Louis Felber	18	12	59.2	16.0	4.4	2	1892	Orlolo, Md.	Newport News, Va.
141756		Sch.	Louis G.	9	6	38.4	14.6	2.9	2	1901	Biloxi, Miss.	Gulfport, Miss.
201258		Sip.	Louis Hunter	8	5	34.0	12.7	2.7	2	1904	Bluffton, S. C.	Beaufort, S. C.
210830		Sip.	Louis Paul	8	7	36.6	13.1	3.0	6	1912	Port Royal, S. C.	Do.
140221		Sch.	Louis and Rosie	77	48	78.9	22.7	7.7	17	1877	Bath, Me.	New York, N. Y.
15691		Sch.	Louisa	17	16	38.8	15.1	4.4	6	1870	Key West, Fla.	Tampa, Fla.
140567		Sch.	Louisa	31	29	54.6	19.6	5.4	3	1882	Madison, Md.	Annapolis, Md.
140833		Sip.	Louisa	6	6	32.0	12.4	3.4	1	1886	Goat Island, S. C.	Charleston, S. C.
15607		Sch.	Louisa Francis	73	61	72.0	21.9	5.6	2	1866	Carteret County, N. C.	Machias, Me.
141145		Sip.	Louisa M.	6	6	28.8	9.7	5.6	1	1891	Bremen, Me.	Do.
140545		Sch.	Louisa Polleys	72	69	76.2	22.2	7.6	5	1882	Essex, Mass.	Bridgeport, Conn.
141836		Sip.	Louisa Wyatt	11	7	34.9	14.9	3.3	1	1902	Belhaven, N. C.	Newbern, N. C.
140776		Sip.	Louisa J. Evans	6	6	30.2	12.4	3.6	1	1885	Bayville, N. Y.	New York, N. Y.
201602		Sch.	Louisa R. Sylva	131	92	101.0	24.4	11.4	22	1904	Essex, Mass.	Provincetown, Mass.
15105		Sip.	Louise	11	11	30.0	14.2	3.9	2	Greenport, N. Y.
15688		Sch.	Louise	24	23	51.5	20.2	3.8	1	1870	Kings Ranch, Cal.	San Francisco, Cal.
15973		Sch.	Louise	45	43	68.5	23.0	4.8	4	1874	Nyack, N. Y.	New York, N. Y.
85808		Sch.	Louise	66	62	79.6	23.4	6.3	4	1883	Baltimore, Md.	Annapolis, Md.
140962		Sip.	Louise	6	5	36.5	11.4	2.9	2	1888	Crisfield, Md.	Tappahannock, Va.

* Formerly U. S. Navy yawl (no name).

* Formerly schooner E. T. C. Gaspard.

* Formerly sloop-yacht Sadie.

* Formerly schooner Gen'l E. L. F. Hardcastle.

MERCHANT SAILING VESSELS OF THE UNITED STATES—Continued.

Official No.	Signal letters.	Rtg.	Name of vessel.	Gross tonnage.	Net tonnage.	Length.			Crew.	When built.	Where built.	Home port (where permanent document issues).
						Feet.	Feet.	Feet.				
14201	K. L. G. D.	Sch.	Louise	345	328	150.0	35.0	10.0	7	1892	Fairhaven, Cal.	San Francisco, Cal.
141671		Slp.	Louise	8	8	41.0	14.3	4.0	4	1900	Hopewell, Md.	Crisfield, Md.
141621		Slp.	Louise Miles	6	6	40.0	12.6	3.0	4	1899	Crab Island, Md.	Do.
141457		Sch.	Louise Travers	32	25	70.0	19.5	5.7	4	1896	Solomons Island, Md.	Baltimore, Md.
140867		Sch.	Louise F. Harper	62	62	99.1	22.5	9.2	9	1887	Harkers Island, N. C.	Pensacola, Fla.
141066		Sch.	Louise M. Willard	10	9	50.5	13.3	3.5	2	1890	St. Peters, Md.	Annapolis, Md.
15941	J. N. M. T.	Bk.	Louisiana	1,430	1,343	52.4	40.0	24.4	14	1873	Bath, Me.	Port Townsend, Wash.
200454		Sch.	Louisiana	20	12	57.0	17.4	3.5	2	1903	Biloxi, Miss.	New Orleans, La.
15812		Sch.	Love D. Cobb	23	21	45.0	16.5	4.2	2	1871	Cape Hatteras, N. C.	Newbern, N. C.
141759		Slp.	Loveldell	14	9	36.9	11.1	4.0	1	1901	Shipyard, Ga.	Savannah, Ga.
140665		Sch.	Lovenia North	21	14	57.0	16.0	4.5	2	1882	Dorchester County, Md.	Annapolis, Md.
203564		Sch.	Lovie Gustavus	16	14	45.0	14.0	3.8	1	1882	Chester, Fla.	Fernandina, Fla.
141276		Sch. y.	Loyal	47	44	68.1	19.2	7.6	5	1893	New York, N. Y.	New York, N. Y.
200922	K. T. O. V.	Sch.	Lucania	147	104	108.9	25.0	11.8	18	1904	Brooklyn, N. Y.	Boston, Mass.
141342		Sch.	Lucanna	5	5	35.0	11.3	3.3	2	1894	Cedar Bush Creek, Va.	Newport News, Va.
140498	J. V. Q. L.	Sch.	Lucia Porter	332	264	130.1	31.7	10.4	6	1881	Belfast, Me.	Portland, Me.
140097		Sch.	Lucia A. Simpson	227	215	127.0	28.0	8.7	6	1875	Mantowoc, Wis.	Milwaukee, Wis.
140069	J. Q. S. B.	Sch.	Lucie Wheatley	189	180	133.8	29.5	8.2	5	1875	Fredricka, Del.	New York, N. Y.
140245		Slp.	Lucille	8	8	38.0	13.8	3.8	1	1877	Bayshore, N. Y.	Do.
204705		Slp.	Lucille	11	8	38.0	13.3	3.0	1	1877	Bayshore, N. Y.	Do.
14703		Sch.	Lucinda	25	23	48.0	15.3	6.5	3	1851	Bristol, Me.	Newport News, Va.
204797		Slp.	Lucinda	7	5	28.7	11.9	3.9	2	1907	Charleston, S. C.	Deer Isle, Me.
141152	K. J. R. G.	Sch.	Lucinda Sutton	1,456	1,330	225.0	40.9	18.6	10	1891	Westhaven, Conn.	Charleston, S. C.
141613	K. N. V. Q.	Sch.	Lucinda I. Lowell	110	77	93.0	24.0	9.7	21	1899	Essex, Mass.	Boston, Mass.
15771		Sch.	Lucretia	17	12	50.0	15.3	4.0	2	1871	Ocracoke, N. C.	Gloucester, Mass.
15880		Sch.	Lucy	14	9	49.8	15.4	4.5	3	1872	Marcushook, Pa.	Newbern, N. C.
141112	K. J. B. H.	Sch.	Lucy	309	294	142.0	34.0	9.0	7	1890	Fairhaven, Cal.	San Francisco, Cal.
141574		Slp.	Lucy	8	5	36.0	11.4	3.6	2	1898	Irlington, Va.	Tappahannock, Va.
141819		*Sch.	Lucy	73	65	100.6	23.8	5.2	2	1902	Delray, Mich.	Detroit, Mich.
141907		*Slp.	Lucy D.	9	5	35.3	13.5	2.3	1	1902	Woolwich, Me.	Portland, Me.
140662		*Sch.	Lucy Gurney	62	59	79.2	23.5	5.2	2	1882	South Rondout, N. Y.	Albany, N. Y.
140969	K. G. B. P.	Sch.	Lucy May	104	98	84.8	25.4	6.5	3	1888	Cherryfield, Me.	Machias, Me.
201501		Sch.	Lucy May	12	12	48.0	11.9	3.0	1	1904	Smyrna, N. C.	Newbern, N. C.
141510		Slp.	Lucy V.	10	10	44.0	15.1	3.9	4	1897	Wiltman, Md.	Crisfield, Md.
15467		Sch.	Lucy J. Stewart	27	25	51.6	19.1	5.8	4	1869	Somerset County, Md.	Reedville, Va.
210618		Slp.	Lucy M. Tyler	7	5	36.0	13.2	2.8	4	1906	Hoopers Island, Md.	Crisfield, Md.
140518		Sch.	Lucy V. Fletcher	30	29	57.1	18.1	5.4	6	1882	Solomons Island, Md.	Baltimore, Md.
140747		Sch.	Lucy and Willie	17	9	48.0	17.0	4.3	5	1884	Leesburg, N. J.	Philadelphia, Pa.
141681	K. Q. F. W.	Sch.	Ludlow	762	643	185.4	38.9	14.3	9	1900	Port Blakeley, Wash.	San Francisco, Cal.
200285		*Sch.	Lue Ella	8	8	37.7	13.5	2.4	2	1903	Seadrift, Tex.	Eagle Pass, Tex.
140684		Sch.	Luelle Nickerson	26	25	48.4	18.0	4.9	1	1884	Port Jefferson, N. Y.	Barnstable, Mass.
205282		Slp.	Luisito	6	6	26.5	11.2	4.4	3	1908	Vieques, P. R.	San Juan, P. R.
141875		Sch.	Lula	5	5	27.0	11.6	2.9	2	1900	Horse Island, Fla.	Key West, Fla.
141824		Slp.	Lula Bell	7	6	40.0	13.4	3.0	4	1902	Justisville, Va.	Crisfield, Md.
141352		Lgr.	Lula D.	6	6	35.6	11.8	3.1	1	1894	Little Cailou, La.	Brashear, La.
141390		Slp.	Lula Marion	8	8	30.0	11.2	5.4	1	1899	Friendship, Me.	Castine, Me.
140789		Sch.	Lula Rea	9	9	55.0	14.1	2.9	5	1885	Cambridge, Md.	Annapolis, Md.
141258		Slp.	Lula and Bertha	11	7	36.5	14.4	4.5	3	1893	Dividing Creek, N. J.	Bridgeton, N. J.
141073		Slp.	Lula and Emma	9	6	44.5	15.4	3.8	4	1900	Pocomoke City, Md.	Crisfield, Md.
15728		Slp.	Lulu	24	23	49.2	18.4	5.0	1	1871	Greenport, N. Y.	Newbern, N. C.
15812		Slp.	Lulu	10	9	36.0	14.0	3.5	1	1873	Glenwood, N. Y.	Bridgeport, Conn.
141289		Sch.	Lulu	6	6	31.6	10.9	2.7	1	1892	Anglesea, N. J.	Reedville, Va.
210832		Sch.	Lula M. Phillips	61	53	77.5	22.0	5.6	3	1913	Bethel, Del.	Wilmington, Del.
21739		Sch.	Lulu M. Quillin	129	122	100.0	19.1	8.6	3	1863	Hamburg, Pa.	Baltimore, Md.
141410		Sch.	Lulu W. Eppes	81	70	61.8	23.7	6.7	2	1895	Ellsworth, Me.	Ellsworth, Me.
141437		Slp.	Luly	10	8	41.5	10.5	3.0	2	1896	Timberneck Creek, Va.	Newport News, Va.
15761		Slp.	Luona	9	8	35.5	12.4	3.5	1	1871	New York, N. Y.	Perth Amboy, N. J.
140202		Sch.	Lupton	8	8	35.9	12.5	3.2	1	1876	Hog Island, N. C.	Elizabeth City, N. C.
141234		Sch.	Luray	19	14	58.5	16.3	4.5	2	1892	Orfote, Md.	Cape Charles, Va.
141590		Sch.	Lurena	8	6	41.0	12.0	2.8	1	1899	Smyrna, N. C.	Beaufort, N. C.
140605	J. W. V. K.	Sch. y.	Lurline	49	47	75.0	21.2	6.9	5	1887	San Francisco, Cal.	San Diego, Cal.
140884	K. D. S. N.	Bgn.	Lurline	358	336	135.0	34.0	13.0	9	1887	Benicia, Cal.	San Francisco, Cal.
141197		Sch.	Luther Bnteman	34	21	56.4	19.3	5.7	6	1891	Bridgeton, N. J.	Philadelphia, Pa.
141167		Sch.	Luther Hornsby	16	9	57.0	15.2	4.3	6	1891	St. Peters, Md.	Crisfield, Md.
140691	K. C. J. W.	Sch.	Luther T. Garrison	572	491	146.0	34.6	15.6	7	1884	Millville, N. J.	Boston, Mass.
141379		Sch.	Luvia Richard	13	11	46.0	15.0	3.2	1	1895	Mitchell Creek, N. C.	Newbern, N. C.
140450	J. V. E. H.	*Sch.	Luzon	1,358	1,182	205.8	40.2	24.0	20	1881	Boston, Mass.	Baltimore, Md.
141642	K. P. T. V.	Sch.	Luzon	545	512	170.0	36.8	12.2	8	1900	Alameda, Cal.	San Francisco, Cal.
14640		Sch.	Lycenia	28	27	49.5	19.3	4.8	1	1850	Westfield, N. Y.	Machias, Me.
141034		Slp.	Lydia	7	7	29.7	11.0	4.4	1	1889	Atlantic City, N. J.	Providence, R. I.
140737		Sch.	Lydia Beauchamp	7	6	47.0	12.3	3.4	2	1884	Somerset County, Md.	Newport News, Va.
140357		Sch.	Lydia Grant	26	24	47.6	17.0	5.2	1	1879	Kennebunk, Me.	Machias, Me.
140138	J. R. H. M.	Sch.	Lydia Middleton	197	187	120.0	33.3	9.9	6	1875	Barnegat, N. J.	New York, N. Y.
140377		Slp.	Lydia Van Name	12	11	38.7	16.4	4.4	1	1879	Tottenville, N. Y.	Perth Amboy, N. J.
140064	J. Q. T. N.	Sch.	Lydia H. Roper	321	305	146.0	34.0	10.6	6	1875	Norfolk County, Va.	Norfolk, Va.
141016	K. G. M. Q.	Sch.	Lydia M. Deering	1,224	1,063	204.7	41.1	21.1	9	1889	Bath, Me.	Bath, Me.
140880		Slp.	Lydia M. Post	20	19	43.8	17.6	4.2	2	1887	Keyport, N. J.	Perth Amboy, N. J.
140539		Sch.	Lydia M. Webster	47	45	58.5	21.2	6.1	1	1882	Castine, Me.	Bucksport, Me.

1 Formerly schooner Reading R. R. No. 34.

MERCHANT SAILING VESSELS OF THE UNITED STATES—Continued.

Official No.	Signal letters.	Rig.	Name of vessel.	Gross tonnage.	Net tonnage.	Length.	Breadth.	Depth.	Crew.	When built.	Where built.	Home port (where permanent document issued).
208276	L. B. S. F.	Sch.	Lydia McLellan Baxter...	1,352	1,153	209.2	40.3	21.8	9	1911	Bath, Me.	Bath, Me.
141081	K. H. M. Q.	Sch.	Lyman M. Law	1,300	1,164	211.1	40.3	18.1	9	1890	Weethaven, Conn	New Haven, Conn.
140317		Sch.	Lynn Haven	6	6	49.0	10.6	2.6	4	1878	Crisfield, Md.	Baltimore, Md.
MI.												
91090		Sch.	M. Estelle	7	7	47.7	11.0	2.6	0	1878	Crisfield, Md.	Reedville, Va.
93047		Slp.	M. Eugenia	7	5	30.6	12.5	3.4	1	1900	St. Simons Mills, Ga.	Savannah, Ga.
91738		Slp.	M. Gardner	14	9	35.7	16.2	3.4	2	1884	Millenbeck, Va.	Annapolis, Md.
92082		Sch.	M. Garbald	23	15	53.3	19.0	3.9	3	1895	Jordan River, Miss.	New Orleans, La.
90550		Sch.	M. Geoghegan	10	9	50.0	13.8	3.8	2	1873	Dorchester County, Md.	Tappahannock, Va.
200499		Slp.	M. Louise	10	9	53.0	13.8	3.6	2	1903	Dawfuskie Island, S. C.	Beaufort, S. C.
93294	K. R. V. H.	Sch.	M. Turner	816	753	185.0	42.2	15.0	10	1902	Benicia, Cal.	San Francisco, Cal.
91190	J. T. M. V.	Sch.	M. A. Achorn	308	257	127.5	30.9	11.0	7	1879	Rockland, Me.	Moble, Ala.
91060		Sch.	M. A. Baston	47	45	70.0	18.7	6.7	10	1878	Newburyport, Mass.	Savannah, Ga.
91185		Sch.	M. A. Coulbourn	10	10	56.4	14.3	3.4	3	1879	Somerset County, Md.	Crisfield, Md.
91722		Sch.	M. A. Glover	10	10	52.7	15.6	2.9	6	1884	Cambridge, Md.	Philadelphia, Pa.
92241		Sch.	M. A. Roberts	9	9	53.0	15.0	3.5	3	1890	Solomons Island, Md.	Alexandria, Va.
204639		Sch.	M. A. Shanklin	11	11	46.0	13.3	3.5	3	1907	Smyrna, N. C.	Beaufort, N. C.
92230		Sch.	M. A. Sommers	38	26	68.5	18.0	5.0	3	1890	Madison, Md.	Baltimore, Md.
211005		Sch.	M. B. Davis	18	18	53.0	15.0	3.4	1	1913	Davis, N. C.	Beaufort, N. C.
92816		Sch.	M. C. Hill	5	5	42.0	11.8	3.1	7	1897	Hunting Quarters, N. C.	Newbern, N. C.
91959		Slp.	M. C. Richardson	7	5	34.6	11.8	2.4	1	1888	Saraha Creek, Va.	Norfolk, Va.
92935	K. P. B. R.	Sch.	M. D. Cressy	2,114	1,884	264.4	43.0	21.6	9	1899	Bath, Me.	Bath, Me.
92452		Sch.	M. E. Chelton	23	18	58.4	18.4	4.8	5	1892	Pocomoke City, Md.	Richmond, Va.
91549		Sch.	M. E. Dennis	31	30	60.3	18.8	5.7	6	1883	Do.	Baltimore, Md.
91057	J. T. B. V.	Sch.	M. E. Eldridge	252	240	101.7	30.2	10.8	5	1878	Portsmouth, N. H.	Dennis, Mass.
92579		Sch.	M. J. Wilcox	41	41	78.4	16.5	5.5	2	1894	Chaumont, N. Y.	Cape Vincent, N. Y.
93208		Sch.	M. J. Daugherty	17	17	49.0	17.2	5.2	2	1902	Crisfield, Md.	Crisfield, Md.
92573		Sch.	M. J. Fitzsimmons	39	39	58.6	21.3	4.8	1	1894	Tottenville, N. Y.	New York, N. Y.
91728		Sch.	M. J. Loo	28	27	65.5	18.0	4.0	2	1884	Norfolk, Va.	Norfolk, Va.
90639	J. P. Q. D.	Sch.	M. J. Sowell	44	42	58.8	18.5	6.0	2	1860	Boothbay, Me.	Machias, Me.
92491		Sch.	M. K. Rawley	302	287	125.0	32.0	10.4	3	1874	St. George, Me.	Rockland, Me.
92182		Sch.	M. L. Clarke	23	15	54.2	18.0	4.4	3	1893	New Orleans, La.	Tampa, Fla.
90079	J. H. D. L.	Sch.	M. M. Davis	9	9	55.6	15.3	3.5	5	1890	Solomons Island, Md.	Crisfield, Md.
91726		Slp.	M. M. Hamilton	111	105	84.8	25.2	7.2	4	1869	Harpwell, Me.	Portland, Me.
202759		Slp.	M. M. Travers	10	9	43.5	15.0	3.1	6	1884	Taylor's Island, Md.	Baltimore, Md.
91908		Slp.	M. S. Quay II	17	12	60.0	16.0	4.9	2	1906	Atlantic City, N. J.	Somers Point, N. J.
91469	J. W. H. B.	Sch.	M. V. I.	9	8	29.5	13.7	4.0	1	1887	Noank, Conn.	Bridgport, Conn.
92352		Sch.	M. V. B. Chase	457	380	143.3	35.5	12.5	6	1882	Bath, Me.	New York, N. Y.
76061		Sch.	M. D. and Bella Mulford	30	18	55.2	19.1	5.5	6	1891	Bridgton, N. J.	Philadelphia, Pa.
91315		Sch.	Mabel	27	26	60.0	20.0	4.5	2	1879	Berkeley, Va.	Beaufort, N. C.
91715		Sch.	Mabel	40	37	54.0	18.7	6.8	1	1881	Millbridge, Me.	Machias, Me.
93089		Sch.	Mabel	51	48	70.2	21.9	6.3	3	1884	Baltimore, Md.	Baltimore, Md.
93343	K. S. F. J.	Sch.	Mabel	6	6	38.2	13.7	2.6	2	1900	Cambridge, Md.	Do.
92750		Sch.	Mabel Gail	762	619	183.5	39.4	15.0	10	1902	Fort Blakeley, Wash.	San Francisco, Cal.
91080		Slp.	Mabel Somers	5	5	36.5	12.0	3.0	3	1896	Crisfield, Md.	Crisfield, Md.
92310		Sch.	Mabel C. Snow	15	14	41.2	15.0	3.7	2	1878	Camden, Me.	Castile, Me.
91819		Sch.	Mabel E. Judlin	46	31	68.5	23.4	4.8	5	1891	Handsboro, Miss.	Gulfport, Miss.
92376	K. J. V. Q.	Bkn.	Mabel E. Lore	16	10	43.6	15.6	4.2	4	1885	Bridgton, N. J.	Wilmington, Del.
91199	J. T. N. D.	Sch.	Mabel I. Meyers	750	668	168.4	34.5	17.3	9	1891	Searsport, Me.	Belfast, Me.
90046		Sch.	Mabel L. Phillips	980	838	172.8	40.1	17.4	2	1879	Bath, Me.	New York, N. Y.
92691	K. M. P. Q.	Sch.	Mabel and Edith	48	46	64.0	23.0	5.1	2	1868	San Francisco, Cal.	San Francisco, Cal.
200622		Slp.	Mabel and Ruth	190	166	125.3	23.8	7.6	3	1896	Bethel, Del.	Seaford, Del.
204365	K. W. G. C.	Sch.	McCormick	63	57	70.5	22.2	5.6	2	1904	Bath, Me.	Bath, Me.
91116	J. T. G. D.	Sch.	Maecungie	956	869	193.2	35.0	17.6	4	1907	Noank, Conn.	Philadelphia, Pa.
92966		Sch.	McLaurin	1,374	1,312	200.8	39.0	24.0	15	1879	Newburyport, Mass.	San Francisco, Cal.
93306	K. R. W. Q.	Sch.	McLean	13	9	47.6	14.3	3.0	2	1899	Little River, Ala.	Moble, Ala.
201448		Slp.	Madeleine	463	394	147.0	34.8	12.1	6	1902	Phippsburg, Me.	New York, N. Y.
92429		Sch.	Madelene	6	6	28.5	11.5	3.0	1	1904	Anclote, Fla.	Cedar Keys, Fla.
90158		Sch.	Madge A. Burke	7	7	45.2	11.4	2.6	3	1892	Punta Gorda, Fla.	Key West, Fla.
95251	J. N. R. Q.	Sch.	Maggie	23	22	48.0	17.6	4.5	2	1870	Westerly, R. I.	Ilyannis, Mass.
93229		Sch.	Madison	229	182	103.0	30.5	9.0	5	1873	Rondout, N. Y.	Baltimore, Md.
17273		Sch.	Maender	7	6	34.0	9.7	2.7	2	1901	Key Largo, Fla.	Sag Harbor, N. Y.
17941		Sch.	Maggie	18	17	50.4	14.0	3.1	3	1867	Swansboro, N. C.	Charleston, S. C.
90276		Sch.	Maggie	8	7	35.2	11.4	2.9	2	1866	Worcester County, Md.	Chincoteague, Va.
90538		Slp.	Maggie	72	69	87.0	23.9	5.9	3	1871	Dorchester County, Md.	Baltimore, Md.
91071		Sch.	Maggie	7	7	36.2	13.0	3.1	2	1873	Do.	Do.
92146		Sch.	Maggie	43	41	50.4	20.1	7.1	2	1878	Boston, Mass.	Boston, Mass.
92946		Sch.	Maggie	8	8	32.4	12.6	3.8	3	1889	Scranton, Miss.	Appalachicola, Fla.
93184		Slp.	Maggie	10	6	32.3	12.1	4.6	1	1891	Alna, Me.	Bath, Me.
93311		Slp.	Maggie	7	6	43.0	13.5	3.0	4	1901	Hopkins, Va.	Crisfield, Md.
93325		Sch.	Maggie	12	8	37.6	15.6	3.5	4	1902	Pensacola, Fla.	Gulfport, Miss.
211837		Slp.	Maggie	8	8	44.0	12.7	2.5	1	1902	Smyrna, N. C.	Beaufort, N. C.
93212		Sch.	Maggie Andrews	9	8	37.0	13.7	2.4	2	1913	Port Royal, S. C.	Beaufort, S. C.
204412		Sch.	Maggie Beaman	9	7	47.0	13.6	3.1	1	1901	Wit, N. C.	Beaufort, N. C.
92635		Slp.	Maggie C.	32	5	40.0	15.5	2.7	1	1906	Wysocking, N. C.	Elizabeth, N. C.
		Sch.		9	27	63.0	18.0	4.9	3	1895	Drawbridge, Md.	Baltimore, Md.

1 Formerly schooner Joseph Allen.

2 Formerly *sloop Umbajeus.

3 Formerly schooner Henry H. Pitts.

MERCHANT SAILING VESSELS OF THE UNITED STATES—Continued.

Official No.	Signal letters.	Rig.	Name of vessel.	Gross tonnage.	Net tonnage.	Length.	Breadth.	Depth.	Crew.	When built.	Where built.	Home port (where permanent document issues).
93978		Slp.	Maggie C.	7	5	39.0	13.7	3.0	1	1899	Gulfport, Va.	Alexandria, Va.
91827		Sch.	Maggie Daniels.	21	12	53.3	16.5	4.4	4	1886	Mauricetown, N. J.	Wilmington, Del.
92963		Sch.	Maggie F.	12	7	44.8	15.8	3.0	2	1816	Logtown, Miss.	New Orleans, La.
93320		Slp.	Maggie Florence	6	6	39.5	13.3	2.9	2	1902	Hopkins, Va.	Crisfield, Md.
90922		Sch.	Maggie J.	5	5	38.4	14.0	3.0	2	1876	Kinnecoat, N. C.	Do.
93329		Sch.	Maggie K.	37	27	57.9	21.9	4.1	3	1902	Biloxi, Miss.	Gulfport, Miss.
92061		Sch.	Maggie Lee.	6	6	40.0	10.2	3.1	0	1888	Fishneck, Va.	Norfolk, Va.
93289		Slp.	Maggie Lee.	8	8	38.5	14.5	3.2	2	1901	Pungoteague, Va.	Alexandria, Va.
93354		Slp.	Maggie Lee.	10	6	51.0	16.0	3.8	1	1903	Pocomoke City, Md.	Crisfield, Md.
207536		Slp.	Maggie Lee.	5	5	36.6	11.6	2.9	1	1908	Inverness, Md.	Cape Charles, Va.
93128		Slp.	Maggie May	9	7	32.8	13.6	3.0	1	1901	Harris Neck, Ga.	Savannah, Ga.
91718		Slp.	Maggie Mitchell	9	8	32.7	14.5	3.9	1	1894	Black Island, S. C.	Charleston, S. C.
92038		Sch.	Maggie Pearl	12	10	59.0	14.3	3.6	0	1888	Holland's Island, Md.	Crisfield, Md.
200328		Slp.	Maggie Ruth	7	6	39.0	13.5	3.0	3	1903	Chesconnessex, Va.	Do.
91192		Sch.	Maggie Sutphen	16	9	41.8	14.4	4.5	1	1879	Port Republic, N. J.	Norfolk, Va.
90659	J. P. T. M.	Sch.	Maggie Todd	126	129	103.0	26.8	8.3	4	1873	Calais, Me.	Calais, Me.
90843		Sch.	Maggie F. Corbitt	21	24	57.0	19.9	4.9	2	1875	Newtown, Md.	Wilmington, Del.
91634		Slp.	Maggie E. Davis	44	31	66.5	21.3	6.1	3	1883	Baltimore, Md.	Richmond, Va.
92180		Sch.	Maggie E. Hines	8	8	31.0	13.8	3.2	1	1890	Keyport, N. J.	Perth Amboy, N. J.
92333		Sch.	Maggie E. Smith	10	9	51.0	14.3	3.4	2	1891	St. PETERS, Md.	Reedville, Va.
91637		Slp.	Maggie K. Moler	10	9	38.7	14.2	3.3	6	1883	Cambridge, Md.	Crisfield, Md.
92522		Sch.	Maggie S. Myers	24	14	50.0	18.1	5.2	5	1893	Bridgeton, N. J.	Philadelphia, Pa.
17699		Sch.	Maggie V. Hartman	35	34	57.0	22.0	4.4	1	1867	San Francisco, Cal.	San Francisco, Cal.
93124		Sch.	Maggie W. Wado	9	9	43.6	13.4	2.4	1	1901	Morehead City, N. C.	Beaufort, N. C.
92675		Sch.	Maggie and Ruth	7	5	42.0	10.8	2.4	3	1895	Dorchester, N. J.	Philadelphia, Pa.
90372		Sch.	Maggie	50	48	70.0	20.8	6.2	8	1870	City Island, N. Y.	Key West, Fla.
91900		Slp.	Maggie	10	9	43.1	14.9	3.2	7	1885	Dorchester County, Md.	Baltimore, Md.
92740		*Sch.	MAGNA	3,259	3,124	352.0	44.2	22.3	8	1896	Chicago, Ill.	Duluth, Minn.
91496		Sch.	Magnet	5	5	41.1	10.0	2.7	3	1882	Crisfield, Md.	Crisfield, Md.
92192		Slp.	Magnet	12	12	33.9	13.5	5.0	2	1882	Boston, Mass.	Boston, Mass.
91497		*Sch.	Magnetic	1,940	1,770	204.0	38.5	22.4	6	1882	Cleveland, Ohio	Port Huron, Mich.
90015		Sch.	Magnolia	47	44	61.0	22.6	4.5	1	1869	San Francisco, Cal.	San Francisco, Cal.
90939		Sch.	Magnolia	10	9	38.1	12.1	3.4	1	1876	Hunting Quarters, N. C.	Newbern, N. C.
91571		Sch.	Magnolia	51	48	60.3	22.8	5.9	3	1883	Cambridge, Md.	Baltimore, Md.
92068		Sch.	Magnolia	16	15	40.3	15.0	6.1	3	1889	Gloucester, Mass.	Salem, Mass.
92496		Sch.	Magnolia	46	44	64.9	20.3	5.1	4	1893	Key West, Fla.	Key West, Fla.
93078		Lgr.	Magnolia	5	5	33.6	11.0	2.6	1	1900	Morgan City, La.	Brashear, La.
203028	K. V. H. R.	*Sch.	MAGNOLIA	681	663	171.0	31.0	15.0	9	1900	Camden, N. J.	Port Arthur, Tex.
200778	K. T. B. C.	Sch.	Magnus Manson	1,751	1,526	223.0	43.2	22.0	12	1894	Bath, Me.	New Haven, Conn.
92481		Sch.	Maguire	9	9	49.0	16.3	3.0	2	1892	Northumberland Co., Va.	Newport News, Va.
92611	K. M. G. H.	*Sch.	Mananoy	865	823	192.3	34.7	16.0	3	1894	Noank Conn.	Philadelphia, Pa.
206345		Slp. y.	Man-Pé	18	18	48.6	11.5	4.8	2	1904	Terminal Island, Cal.	San Francisco, Cal.
93110	K. Q. P. W.	Sch.	Mahukona	3,738	3,442	378.0	38.5	14.5	9	1901	Hoquiam, Wash.	Do.
92894		*Sch.	MAIA	30	17	53.5	18.2	5.7	4	1898	Chicago, Ill.	Duluth, Minn.
90659		Sch.	Maid of Erin	30	17	53.5	18.0	5.7	6	1873	Baltimore, Md.	Wilmington, Del.
91507	J. W. Q. C.	Sch.	Maid of Orleans	180	171	110.2	29.5	10.0	9	1882	San Francisco, Cal.	Seattle, Wash.
17906		Slp.	Maid of the Mist	6	5	29.3	11.7	2.8	1	1868	Galveston, Tex.	Galveston, Tex.
92844		Sch.	MADA	3,474	3,210	378.2	46.2	22.5	8	1898	West Superior, Wis.	Duluth, Minn.
17279		Slp.	Mall	13	14	38.5	14.9	4.3	6	1846	Camden, N. J.	Philadelphia, Pa.
16239		Sch.	Maline	24	14	46.4	13.7	6.6	4	1845	Essex, Mass.	Machias, Me.
18415		Sch.	Maline	25	12	42.6	18.5	4.0	0	1805	Leesburg, N. J.	Philadelphia, Pa.
91861	K. D. M. P.	Sch.	Maline	190	181	105.4	28.0	8.5	11	1886	Bath, Me.	Washington, D. C.
210751	L. C. Q. P.	*Sch.	Maline	1,110	1,046	217.7	40.0	14.7	3	1912	Bath, Me.	Baltimore, Md.
92290		Slp. y.	Majel	6	5	28.8	9.6	5.0	0	1887	South Boston, Mass.	Rochester, N. Y.
93182		Sch.	Majestic	26	25	67.3	19.6	5.5	3	1901	Fairmount, Md.	Alexandria, Va.
92200	K. H. J. D.	Sch.	Major Pickands	984	873	184.2	37.9	12.1	8	1890	East Deering, Mo.	Portland, Me.
91808		Sch.	Major Todd	10	9	50.3	13.7	2.9	6	1885	Somerset County, Md.	Annapolis, Md.
93264	K. R. Q. P.	Bkn.	Makawell	899	821	194.0	39.5	17.5	12	1902	Oakland, Cal.	San Francisco, Cal.
92694		Sch.	Makautoff	64	57	74.5	22.7	7.6	8	1896	Benicia, Cal.	Tacoma, Wash.
93011	K. P. S. D.	Sch.	Makoolm Baxter, Jr.	1,732	1,479	226.3	45.0	20.8	9	1900	Camden, Me.	Boston, Mass.
202250		Sch.	Malroe	12	10	41.3	13.6	4.4	3	1905	Unalakleet, Alaska	Nome, Alaska
91874		Sch.	Malby	28	25	47.0	16.4	4.6	5	1890	Norfolk County, Va.	Norfolk, Va.
92924	K. N. W. M.	*Sch.	Malvern	844	745	185.4	35.3	16.2	3	1899	Bath, Me.	Perth Amboy, N. J.
200556		Sch.	Malvina	17	16	43.0	15.8	4.4	3	1903	Key West, Fla.	Key West, Fla.
92404		Sch.	Malvina S. Anderson	43	28	73.2	23.3	4.3	5	1892	Handshoro, Miss.	New Orleans, La.
92420		Sch.	Mamie	11	11	36.7	14.7	3.4	3	1892	Bagdad, Fla.	Key West, Fla.
93337		Slp.	Mamie Lee	7	6	39.0	12.2	3.4	1	1902	Hayford, Va.	Cape Charles, Va.
207920		Slp.	Mamie Mister	24	19	56.2	18.4	4.8	3	1910	Champ, Md.	Crisfield, Md.
91208		Sch.	Mamie A. D.	12	11	45.9	15.4	3.8	2	1880	Madisonville, La.	Gulfport, Miss.
92706		Sch.	Mamie C. Daniels	9	6	43.8	11.4	2.8	1	1896	Morehead City, N. C.	Beaufort, N. C.
93252		Sch.	Mamie F. McClain	6	6	26.7	10.5	5.8	1	1902	Bremen, Me.	Waldoboro, Me.
91737		Slp.	Mamie E. Robinson	9	9	39.2	14.3	3.5	3	1884	Taylor's Island, Md.	Baltimore, Md.
91716		Cat.	Mamie and Kittie	6	5	30.5	13.2	3.0	1	1883	Patchogue, N. Y.	Patchogue, N. Y.
91177		Cat.	Mamy Rosa	6	5	28.0	12.5	2.9	0	1879	Do.	Do.
202576	K. V. C. Q.	*Sch.	Manatawny	721	623	177.0	35.0	14.2	4	1905	Noank, Conn.	Philadelphia, Pa.
17171		Sch.	Manaway	63	60	68.5	23.3	5.8	3	1867	Camden, N. J.	Tappahannock, Va.
92666		*Sch.	MANDA	3,256	3,121	352.6	44.2	22.3	8	1896	Chicago, Ill.	Duluth, Minn.

1 Formerly schooner N. R. Godfrey.

MERCHANT SAILING VESSELS OF THE UNITED STATES—Continued.

Official No.	Signal letters.	Rtg.	Name of vessel.	Gross tonnage.	Net tonnage.	Length.	Breadth.	Depth.	Crew.	When built.	Where built.	Home port (where permanent document issues).
						Feet.	Feet.	Feet.				
201689	K. T. P. Q.	Shp.	MANGA REVA.....	2,214	2,052	234.5	42.5	24.7	20	1891	Glasgow, Scotland.....	New York, N. Y.
93165	K. R. C. J.	*Sch.	Manhelm.....	955	866	196.0	35.0	17.6	4	1901	Noank, Conn.	Philadelphia, Pa.
91595		Sch.	Manie Hall.....	11	10	51.4	13.8	3.4	1	1883	Somerset County, Md.	Richmond, Va.
91643	K. C. B. M.	Sch.	Manie Saunders.....	279	234	125.0	32.0	8.6	4	1883	Marshallville, N. J.	Ellsworth, Me.
92818		Slp.	Manie B. Bradshaw.....	9	9	47.0	15.8	3.1	4	1897	Hopewell, Md.	Crisfield, Md.
92921	K. N. V. S.	Sch.	Manilla.....	731	647	182.1	39.8	14.7	9	1899	North Bend, Oreg.	San Francisco, Cal.
92450		*Sch.	MANILA.....	5,039	4,667	436.0	50.2	24.5	10	1899	Chicago, Ill.	Duluth, Minn.
92835		Sch.	Manlatee.....	12	8	45.3	14.3	3.2	1	1897	Wit, N. C.	Beaufort, N. C.
92728		Sch. y.	Manitou.....	31	29	52.3	16.3	6.7	3	1896	Cleveland, Ohio	Cleveland, Ohio.
202621		Sch.	Manly.....	10	10	45.6	13.2	2.4	1	1905	Smyrna, N. C.	Beaufort, N. C.
92389	K. L. C. M.	Bkn.	Mannie Swan.....	776	648	166.0	36.1	18.5	9	1892	Camden, Me.	New York, N. Y.
92251		Sch.	Manteo.....	7	6	43.3	10.8	2.8	1	1890	Smyrna, N. C.	Beaufort, N. C.
201213		Slp. y.	Manzanita.....	7	7	28.5	11.8	3.7	1	1904	Tacoma, Wash.	Seattle, Wash.
92828	K. N. F. V.	*Sch.	Maple Hill.....	911	843	194.4	34.8	17.6	4	1897	Noank, Conn.	Philadelphia, Pa.
207927		Slp.	Mar Azul.....	6	6	22.4	9.7	5.0	3	1910	Culebra Island, P. R.	San Juan, P. R.
204411		Slp.	Marbaker.....	10	9	41.8	12.8	3.4	1	1907	Georgetown, S. C.	Georgetown, S. C.
92878		Sch.	Marblehead.....	15	8	48.0	14.6	3.2	1	1898	Smyrna, N. C.	Newbern, N. C.
91707		Slp.	March.....	9	9	33.9	13.8	3.7	1	1884	Princess Bay, N. Y.	New York, N. Y.
208057		Slp.	March Gale.....	6	5	38.0	12.2	2.7	3	1906	Hunting Creek, Va.	Crisfield, Md.
93083	K. R. D. V.	Slp. y.	Marchlonees.....	31	25	54.0	15.6	6.0	2	1900	Bristol, R. I.	Tuckerton, N. J.
92638		*Sch.	MARCIA.....	2,132	2,132	302.0	40.2	19.6	8	1895	Chicago, Ill.	Duluth, Minn.
91566		Sch.	Marcla Bailey.....	73	69	73.0	22.0	6.4	3	1883	Columbia Falls, Me.	Machias, Me.
93190		Slp.	Marcla.....	7	7	39.6	14.0	2.8	5	1901	Oxford, Md.	Philadelphia, Pa.
92943		Slp.	Marcus.....	7	7	42.0	14.3	3.4	2	1899	Fairmount, Md.	Alexandria, Va.
90914		Sch.	Marcus L. Godfrey.....	24	16	52.0	17.8	4.9	5	1876	Dorchester, N. J.	Philadelphia, Pa.
201514	K. T. L. R.	Sch.	Marcus L. Urann.....	1,899	1,578	251.7	44.3	24.1	10	1904	Phippsburg, Me.	Boston, Mass.
90146		Sch.	Marcus L. Ward.....	62	59	70.0	23.3	6.0	3	1870	Newark, N. J.	Perth Amboy, N. J.
200124		Sch.	Margaratha L. P.....	24	15	50.0	19.0	3.9	3	1903	Bonfouca, La.	New Orleans, La.
90067	J. G. W. D.	Sch.	Margaret.....	117	111	82.7	27.4	7.5	4	1869	Cherryfield, Me.	Machias, Me.
93004		*Sch.	Margaret.....	228	205	112.8	30.0	9.5	5	1900	Wilmington, Del.	San Juan, P. R.
93032		Sch.	Margaret.....	115	79	94.2	24.6	9.8	18	1900	Essex, Mass.	Glooucester, Mass.
93097		*Sch.	Margaret.....	288	262	123.4	31.0	10.0	3	1900	Wilmington, Del.	Philadelphia, Pa.
201018		Slp. y.	Margaret.....	18	13	45.0	12.4	6.1	2	1904	Bristol, R. I.	New York, N. Y.
91033		Sch.	Margaret Ann.....	8	7	36.6	15.2	3.6	1	1877	Edenton, N. C.	Manteo, N. C.
92117		Sch.	Margaret C.....	58	55	69.0	25.0	5.0	2	1889	San Francisco, Cal.	San Francisco, Cal.)
202667		Sch.	Margaret D.....	18	10	56.2	17.4	3.6	5	1905	Riloxi, Miss.	New Orleans, La.
202597		Sch.	Margaret Dillon.....	77	48	80.6	21.5	10.6	21	1905	Essex, Mass.	Boston, Mass.
91100		Sch.	Margaret Dora.....	8	8	50.0	11.4	2.8	3	1878	Smiths Island, Md.	Crisfield, Md.
201067	K. T. F. G.	Sch.	Margaret Haskell.....	2,114	1,870	252.3	48.0	20.5	12	1904	Camden, Me.	Boston, Mass.
201378	K. T. J. G.	Sch.	Margaret Thomas.....	1,427	1,161	201.1	40.7	19.6	11	1904	Thomaston, Me.	Do.
93162		Sch.	Margaret A. Travers.....	37	37	71.3	21.3	6.0	4	1901	Sallsbury, Md.	Baltimore, Md.
92556	K. L. T. Q.	Sch.	Margaret B. Roper.....	414	357	148.1	36.1	10.4	6	1893	Bath, Me.	New York, N. Y.
96089	K. H. V. M.	Sch.	*Margaret B. Rouss.....	701	671	158.3	35.5	18.0	8	1890	Harrington, Me.	Do.
207403		*Sch.	Margaret M. Donohue.....	660	655	199.3	32.1	11.7	2	1910	Elkton, Md.	Wilmington, Del.
200963	K. T. C. D.	Sch.	Margaret M. Ford.....	363	291	132.0	34.5	11.7	5	1904	Vinalhaven, Me.	New York, N. Y.
93240		Sch.	Margaret P. Dennis.....	26	25	65.5	20.7	5.7	2	1902	Pocomoke City, Md.	Crisfield, Md.
90446		Sch.	Margaret and F. Moore.....	42	30	69.5	22.7	5.7	3	1872	James Island, Md.	Annapolis, Md.
93145		Slp.	Margarete.....	15	15	49.6	15.8	4.6	2	1901	Pocomoke City, Md.	Baltimore, Md.
92078	K. G. F. M.	Sch.	Margaret (whaling).....	138	107	92.2	22.7	8.8	23	1889	Essex, Mass.	Now Bedford, Mass.
91379		Sch.	Margoe E. Laird.....	18	17	56.3	15.4	4.0	4	1881	Crisfield, Md.	Crisfield, Md.
93175		Sch.	Margie Estelle.....	15	11	65.0	16.2	4.4	1	1901	Oriole, Md.	Cape Charles, Va.
93315		Slp.	Margie S.....	6	6	37.6	12.8	3.2	4	1902	Monie, Md.	Crisfield, Md.
91569	K. B. J. V.	Sch.	Marguerite.....	108	81	88.0	23.5	8.4	7	1883	Essex, Mass.	Boston, Mass.
92001	K. F. G. B.	Sch. y.	Marguerite.....	76	65	84.7	20.2	10.7	2	1888	Boston, Mass.	New York, N. Y.
92139	K. G. Q. L.	Sch.	Marguerite.....	1,553	1,407	234.6	46.0	20.8	10	1889	Bath, Me.	Fall River, Mass.
92296		Slp.	Marguerite.....	10	9	35.0	14.3	3.5	1	1891	New Haven, Conn.	Newport, R. I.
92867		Cal.	Marguerite.....	7	7	28.0	11.4	3.6	1	1897	Atlantic City, N. J.	Tuckerton, N. J.
205466		Slp.	Marguerite.....	7	7	38.0	11.9	2.8	1	1905	East Moriches, N. Y.	Patchogue, N. Y.
92927		Sch.	Marguerite G.....	7	7	40.7	13.5	3.5	2	1899	Bon Secour, Ala.	Mobile, Ala.
208136		Slp.	Margaritte.....	7	7	32.3	13.6	2.9	3	1910	Port Royal, S. C.	Beaufort, S. C.
91146		Sch.	Maria.....	64	61	70.0	25.3	6.0	3	1879	Newark, N. J.	Greenport, N. Y.
92977		Slp.	Maria.....	6	6	30.0	11.6	4.2	2	1894	Bayridge, N. Y.	Somers Point, N. J.
92657		Slp.	Maria.....	19	19	31.6	10.7	3.3	1	1894	Seattle, Wash.	Wrangell, Alaska.
205050		Slp.	*Maria Amparo.....	18	18	48.0	17.5	6.0	3	1891	Mayaguez, P. R.	San Juan, P. R.
93232		Slp.	*Maria Artau.....	17	18	39.0	12.5	4.0	3	1882	San Juan, P. R.	Do.
91494		Sch.	Maria Avery.....	17	17	56.7	16.5	4.6	5	1883	Pocomoke City, Md.	Crisfield, Md.
91639		Slp.	Maria D.....	12	11	38.0	15.0	3.8	5	1883	Springe, N. Y.	Sag Harbor, N. Y.
206521		Slp.	Maria Dolores.....	7	7	40.0	14.0	3.5	2	1909	Ponce, P. R.	San Juan, P. R.
90059		Sch.	Maria L. Davis.....	61	58	72.3	22.5	5.9	2	1869	Greenport, N. Y.	Castine, Me.
92202	K. H. J. Q.	Sch.	Maria O. Teel.....	1,125	982	197.9	40.2	18.9	8	1890	Newburyport, Mass.	Boston, Mass.
17604		Sch.	Marian.....	88	81	75.9	20.1	6.1	3	1860	Millville, N. J.	Greenport, N. Y.
206091	K. W. V. N.	Sch. y.	Marian.....	39	34	60.5	18.6	7.7	1	1909	San Francisco, Cal.	San Francisco, Cal.
92741		Slp.	Marlo.....	8	5	41.7	13.5	3.2	3	1898	Inverness, Md.	Crisfield, Md.
92823		Sch.	Marlo.....	74	66	81.8	24.1	6.4	2	1897	Sharptown, Md.	Philadelphia, Pa.
91303		Sch.	Mario Chevallier.....	46	46	57.5	25.2	4.5	1	1881	San Francisco, Cal.	San Francisco, Cal.
92923		Slp.	Mario McDowell.....	7	7	42.6	13.8	3.0	1	1899	Pocomoke City, Md.	Reedville, Va.
92821		Slp.	Mario Somers.....	7	7	40.1	13.7	3.0	3	1897	Crisfield, Md.	Crisfield, Md.

† Formerly British bark Pyrenees.

† Formerly barkentine Herbert Fuller.

† Formerly Spanish schooner Maria Artau.

MERCHANT SAILING VESSELS OF THE UNITED STATES—Continued.

Official No.	Signal letters.	Rig.	Name of vessel.	Gross tonnage.	Net tonnage.	Length.	Breadth.	Depth.	Crew.	When built.	Where built.	Home port (where permanent document issues).
						Feet.	Feet.	Feet.				
17103		Sch.	Marietta	12	11	44.0	13.6	3.3	2	1840	Beaufort, N. C.	Newbern, N. C.
90222		Slp.	Marietta	11	11	33.5	15.2	3.8	1	1838	Islip, N. Y.	Perth Amboy, N. J.
207608		Slp. y.	Marigold	22	19	52.4	13.5	7.1	3	1910	Boston, Mass.	New York, N. Y.
91770		Sch.	Marina Marsicano	21	20	55.0	16.0	4.0	1	1885	San Francisco, Cal.	San Francisco, Cal.
98305		Slp.	Mario	6	6	25.0	6.4	4.0	2	1901	Culebra, P. R.	San Juan, P. R.
16846		Sch.	Marion	73	69	81.0	23.0	5.6	4	1848	Kingston, N. Y.	Norfolk, Va.
92532		Slp.	Marion	11	5	37.5	15.5	4.3	1	1893	Bellport, N. Y.	Annapolis, Md.
92948	K. P. D. N.	*Sch.	Marion	954	865	193.6	35.0	17.6	4	1859	Noank, Conn.	Philadelphia, Pa.
200647	K. S. V. W.	*Sch.	Marion	968	684	175.1	28.6	18.8	3	1868	Dundee, Scotland	New York, N. Y.
201363		Slp.	Marion	8	3	32.0	13.7	3.0	2	1904	Bridgeport, Conn.	Bridgeport, Conn.
93001	K. P. N. H.	*Sch.	Marion Chappell	1,595	1,484	243.3	43.8	22.0	3	1899	Noank, Conn.	New London, Conn.
92327	K. N. F. S.	Snp.	Marion Chilcott	1,737	1,510	243.6	37.8	22.3	16	1882	Glasgow, Scotland	San Francisco, Cal.
91578		Slp.	Marion Lee	17	16	46.5	15.5	3.8	2	1883	Mathews County, Va.	Norfolk, Va.
16583		Sch.	Marion Mayfield	15	15	39.4	14.5	5.5	5	1863	Bought of United States	Tampa, Fla.
91824		Sch.	Marion Mayne	16	10	49.0	15.8	4.4	4	1886	Leesburg, N. J.	Philadelphia, Pa.
204005		Sch.	Marion V.	40	23	65.0	18.2	7.0	8	1907	Jacksonville, Fla.	Tampa, Fla.
91140		Sch.	Marion L. Curtis	28	27	47.2	18.8	4.5	1	1879	City Island, N. Y.	Patchogue, N. Y.
93236	K. R. M. G.	Sch.	Marion N. Cobb	459	360	150.7	34.9	11.8	7	1902	Rockland, Me.	Rockland, Me.
90986		Sch.	Marion W. Page	782	670	193.0	34.0	13.8	6	1876	Milan, Ohio	Duluth, Minn.
93206		Slp.	Mariposa	95	81	98.0	27.0	6.3	2	1902	San Francisco, Cal.	San Francisco, Cal.
92590		Slp. y.	Mariposa	18	17	41.0	13.6	7.4	3	1889	South Boston, Mass.	New York, N. Y.
93234		Sch.	Marjitta	80	44	69.3	24.0	9.8	14	1902	East Boothbay, Me.	Boston, Mass.
203774		Sch.	Marjie Turner	6	6	37.0	11.8	2.4	1	1906	Beaufort, N. C.	Beaufort, N. C.
211951		Sch.	Marjorie	24	15	52.9	17.9	4.1	4	1914	Biloxi, Miss.	Gulfport, Miss.
202116	K. T. V. R.	Sch.	Marjorie D. Spencer	421	338	141.7	32.4	11.5	7	1905	Millbridge, Me.	Bangor, Me.
128606	K. G. V. C.	Sch.	Marjorie A. Pendleton	634	456	149.4	34.7	12.8	8	1890	Bath, Me.	New York, N. Y.
92505		Sch.	Mark Stevens	10	10	54.0	14.0	3.1	5	1888	St. Peters, Md.	Crisfield, Md.
92479		Sch.	Markab	16	16	44.4	12.2	4.2	8	1883	New Rochelle, N. Y.	Key West, Fla.
100469	K. H. B. C.	Sch. y.	Marx	18	17	45.0	16.5	4.4	2	1886	Bayport, N. Y.	Tampa, Fla.
92089		Sch.	Marsala	80	54	78.0	22.1	8.4	16	1889	Essex, Mass.	Gluoucester, Mass.
93021		*Sch.	MARSALA	5,039	4,667	438.0	50.2	24.2	10	1900	Chicago, Ill.	Duluth, Minn.
17223		Sch.	Marshall O. Wells	88	84	73.5	25.5	7.6	3	1867	Greenport, N. Y.	New York, N. Y.
92897		*Sch.	MARTHA	3,256	3,121	352.0	44.2	22.3	8	1896	Chicago, Ill.	Duluth, Minn.
92803		Sch.	Martha	91	77	118.0	24.0	5.8	7	1897	Orange, Tex.	Port Arthur, Tex.
204220		Sch.	Martha	23	14	47.9	15.7	5.2	2	1905	San Francisco, Cal.	San Francisco, Cal.
90330		Slp.	Martha A.	57	54	66.6	26.2	5.2	2	1871	Northport, N. Y.	New York, N. Y.
17333		Sch.	Martha Ann	18	10	45.5	16.5	4.3	4	1884	Baltimore, Md.	Philadelphia, Pa.
17877		Sch.	Martha A. Avery	32	30	57.5	18.0	6.6	3	1864	Baltimore, Md.	Annapolis, Md.
17850		Slp.	Martha C. Burnlita	52	50	65.0	23.5	5.3	2	1864	Frederica, Del.	New York, N. Y.
17048		Sch.	Martha D. Reid	50	47	66.0	22.6	5.8	3	1853	Washington, N. J.	Do.
17938		Sch.	Martha Davis	14	13	44.0	15.2	3.1	1	1868	Straits, N. C.	Alexandria, Va.
91829		Sch.	Martha Ellen	49	47	68.7	22.6	4.8	2	1882	Sharptown, Md.	Baltimore, Md.
202329		Slp.	Martha F.	13	10	37.5	15.6	4.3	4	1905	Whitemarsh Island, Ga.	Savannah, Ga.
93327		Slp.	Martha M.	13	9	36.0	15.5	4.1	2	1902	Harris Neck, Ga.	Savannah, Ga.
206119		Sch.	Martha Meerwald	27	16	53.0	19.0	5.0	6	1909	Dorchester, N. J.	Philadelphia, Pa.
92819		Slp.	Martha M. Lewis	6	6	38.8	14.1	2.5	4	1897	Wingate, Md.	Crisfield, Md.
93122	K. Q. B. H.	Sch.	Martha P. Small	2,178	1,908	264.6	45.7	21.5	11	1901	Bath, Me.	Bath, Me.
91024		Sch.	Martha W. Jump	19	18	46.5	16.2	4.3	2	1877	St. Michael, Md.	Newport News, Va.
91945		Sch.	Martha A. M. Johnson	25	24	68.2	16.8	4.0	1	1887	Cambridge, Md.	Do.
91473		Sch.	Martin Anderson	32	20	58.1	19.2	5.1	6	1882	Bridgeton, N. J.	Philadelphia, Pa.
17954		Slp.	Martin M. Mott	15	14	39.6	15.1	4.1	1	1868	Patchogue, N. Y.	New London, Conn.
91808		Sch.	Martin Sylvester	29	28	61.4	17.9	5.1	3	1883	Baltimore, Md.	Annapolis, Md.
91482		Sch.	Martin Wagner	33	32	60.1	20.4	5.5	3	1882	Pocomoke City, Md.	Alexandria, Va.
90869		Sch.	Martinez	24	23	51.5	17.3	4.2	1	1876	San Francisco, Cal.	San Francisco, Cal.
202641		Sch.	Marvel	14	9	49.0	18.2	3.1	5	1905	Biloxi, Miss.	Gulfport, Miss.
13209		Sch.	Marvin D. White	27	26	60.0	14.9	4.0	1	1868	Darien, Conn.	Newbern, N. C.
16041		Sch.	Mary	52	50	68.8	22.2	5.4	1	1862	Talbot County, Md.	Tappanhook, Va.
90247		Sch.	Mary	8	7	33.6	11.5	4.3	1	1811	Portsmouth, N. H.	St. George, Me.
90752		Sch.	Mary	9	9	39.6	12.0	3.5	1	1875	Straits, N. C.	Newbern, N. C.
90885		Slp.	Mary	7	6	29.2	13.3	3.2	3	1876	Norwalk, Conn.	Bridgeport, Conn.
91612		Sch.	Mary	17	12	53.9	16.4	4.8	2	1883	Pocomoke City, Md.	Cape Charles, Va.
92322		Sch.	Mary	52	50	72.5	24.0	3.5	2	1891	San Francisco, Cal.	San Francisco, Cal.
92599		Sch.	Mary	6	6	32.0	12.5	3.1	1	1894	Lacasse, La.	Brashear, La.
93216		Sch.	Mary	62	38	79.3	17.2	3.9	5	1901	St. Michael, Alaska	St. Michael, Alaska
206606		Sch.	Mary	11	7	41.0	14.0	2.6	1	1909	Hackberry, La.	Brashear, La.
209739		Sch.	Mary	140	93	113.8	25.7	12.0	24	1912	Essex, Mass.	Boston, Mass.
92412		Slp.	Mary A.	6	6	29.2	13.3	3.4	1	1892	Atlantic City, N. J.	Somers Point, N. J.
93068		Slp.	Mary A.	7	5	31.5	12.1	3.3	1	1900	Buzzard Island, Ga.	Savannah, Ga.
93352		Slp.	Mary Adella	8	5	38.3	13.6	2.8	2	1902	Accomac, Va.	Cape Charles, Va.
93366		Sch.	Mary Agnes	6	6	37.0	10.6	2.4	1	1903	Beaufort, N. C.	Beaufort, N. C.
90747		Slp.	Mary Alice	13	7	41.0	15.5	4.0	4	1875	Patchogue, N. Y.	Philadelphia, Pa.
16491		Sch.	Mary Anna	15	14	41.8	15.5	4.1	2	1865	Northport, N. Y.	New York, N. Y.
10972		Slp.	Mary Bell	8	8	31.0	13.4	3.4	1	1864	Bellport, N. Y.	Bridgeport, Conn.
17597		Slp.	Mary Bell	6	5	29.5	11.8	2.6	1	1865	Brook Haven, N. Y.	Norfolk, Va.
90089		Sch.	Mary Brewer	94	80	76.9	21.1	8.1	3	1852	Castine, Me.	Rockland, Me.
92804		Sch.	Mary Britton	5	5	41.0	12.0	2.6	4	1890	Crisfield, Md.	Crisfield, Md.
91579		Sch.	Mary Buckley	124	117	98.5	28.5	6.4	5	1883	Tottenville, N. Y.	New York, N. Y.

¹ Formerly (a) British bark Glenlyon.
(b) Italian bark Angela E. Maria.

² Formerly British ship Kilbrannan.
³ Formerly schooner Cactus.

⁴ Formerly slp. y. Ibis.
⁵ Formerly sloop Joseph J. Comstock.

MERCHANT SAILING VESSELS OF THE UNITED STATES—Continued.

Official No.	Signal letters.	Rtg.	Name of vessel.	Gross tonnage.	Net tonnage.	Length.	Breadth.	Depth.	Crew.	When built.	Where built.	Home port (where permanent document issues).
						Feet.	Feet.	Feet.				
92546		Sch.	Mary Cabral	62	59	73.0	20.3	8.8	13	1893	Essex, Mass.	Mobile, Ala.
8994	J. P. U. N.	Sch.	Mary Curtis	435	361	130.7	32.5	14.5	7	1874	Kennebunk Port, Me.	Rockland, Me.
206063	K. W. V. D.	Sch.	Mary De Costa	101	69	88.0	22.8	10.4	16	1909	Gloucester, Mass.	Boston, Mass.
90320		Slp.	Mary E.	8	8	36.7	15.0	4.2	2	1871	Greenport, N. Y.	New Haven, Conn.
92360		Slp.	Mary E.	8	8	30.2	13.0	4.0	2	1885	Boston, Mass.	Bridgeport, Conn.
93185		Slp.	Mary E.	6	5	39.0	13.0	2.6	3	1901	Hopkins, Va.	Annapolis, Md.
201694		Sch.	Mary E.	10	10	45.2	12.0	2.5	1	1905	Beaufort, N. C.	Newbern, N. C.
93208		Sch.	Mary Edith	72	51	80.0	21.5	8.6	13	1901	Essex, Mass.	Boston, Mass.
17479		Sch.	Mary Eliza	22	21	46.0	17.5	4.6	1	1855	East Hartford, Conn.	Belfast, Me.
91205		Sch.	Mary Eliza	9	9	49.0	12.0	3.0	4	1879	Somerset County, Md.	Baltimore, Md.
17454		Sch.	Mary Elizabeth	22	21	49.0	14.0	5.0	2	1852	Salisbury, Mass.	Gloucester, Mass.
90082		Slp.	Mary Elizabeth	5	5	29.0	12.0	5.1	0	1851	Staten Island, N. Y.	Bristol, R. I.
92113		Slp.	Mary Elizabeth	10	10	41.9	15.6	2.8	2	1899	Cambridge, Md.	Baltimore, Md.
93113		Slp.	Mary Elizabeth	15	11	36.9	16.9	4.2	1	1901	Half Moon, Ga.	Savannah, Ga.
10067		Sch.	Mary Ellen	53	50	67.1	21.7	5.5	3	1859	Baltimore, Md.	Crisfield, Md.
10097		Slp.	Mary Ellen	7	6	33.3	11.3	3.2	1	1801	do	Baltimore, Md.
91878		Sch.	Mary Ellen	10	9	44.0	12.0	3.1	2	1896	Gloucester County, Va.	Norfolk, Va.
92127		Sch.	Mary Ellen	8	8	32.2	11.9	4.2	3	1889	Key West, Fla.	Key West, Fla.
93396		Slp.	Mary Ellen	11	11	33.0	12.2	3.2	1	1902	Lake Charles, La.	Port Arthur, Tex.
200435		Sch.	Mary Ellen	17	17	39.0	14.2	4.0	2	1903	Whitcom, Wash.	Port Townsend, Wash.
91410		Sch.	Mary Elmira	12	6	42.5	16.3	3.6	3	1852	Bonfouca, La.	New Orleans, La.
91102		Slp.	Mary Emma	7	7	31.7	10.9	2.9	2	1878	Green Run, Md.	Chincoteague, Va.
91155		Slp.	Mary Emma	10	10	34.5	14.0	3.8	1	1875	Greenwich, Conn.	Newark, N. J.
91448		Slp.	Mary Emma	9	8	39.3	13.9	3.0	1	1882	Port Monmouth, N. J.	Perth Amboy, N. J.
91583		Slp.	Mary Emma	12	12	36.5	14.2	3.9	2	1883	Keyport, N. J.	New York, N. Y.
92048		Slp.	Mary Emma	10	10	40.1	13.8	3.0	3	1888	Cambridge, Md.	Philadelphia, Pa.
90615		Sch.	Mary Emmor	51	30	76.5	22.6	4.8	3	1873	Port Jefferson, N. Y.	Cape Charles, Va.
90086		Sch.	Mary Etta	28	27	51.0	20.0	5.0	3	1869	Wicomico County, Md.	Baltimore, Md.
92899		Sch.	Maryetta	11	8	42.4	13.8	3.1	2	1858	East Fowl River, Ala.	Mobile, Ala.
208257		Sch.	Mary Eva	19	7	37.4	13.9	3.0	1	1909	Grand Lake, La.	Brashear, La.
92559		Sch.	Mary Everett	10	18	46.0	15.3	3.0	3	1893	Brunswick, Ga.	Savannah, Ga.
91193		Sch.	Mary Fleetwood	10	9	44.4	14.3	4.0	1	1870	Newbern, N. C.	Newbern, N. C.
90950		Sch.	Mary Francis	29	28	53.0	21.0	3.7	4	1877	San Francisco, Cal.	San Francisco, Cal.
92301		Sch.	Mary Francis	41	37	62.0	21.0	3.9	3	1899	Accotink, Va.	Alexandria, Va.
90568		Sch.	Mary Gaillard	47	37	67.3	20.7	5.1	6	1867	Bridgeton, N. J.	Newbern, N. C.
12361		Slp.	Mary Gray	7	45	50.0	22.5	6.7	1	1848	Norwich, Conn.	New York, N. Y.
92860		Slp.	Mary Gunby	7	6	38.7	13.0	3.2	2	1897	Crisfield, Md.	Reedville, Va.
92743		Slp.	Mary Hazel	8	8	40.0	13.7	3.1	4	1896	Wittman, Md.	Baltimore, Md.
90248		Sch.	Mary Jane	13	12	39.5	13.7	5.1	2	1871	Friendship, Me.	Machias, Me.
90774		Slp.	Mary Jane	9	8	31.8	11.0	2.8	1	1875	Patchogue, N. Y.	New York, N. Y.
203864		Slp.	Mary K.	10	6	38.6	14.3	3.3	1	1907	Mount Pleasant, N. C.	Newbern, N. C.
17371		Sch.	Mary Langdon	116	97	78.6	22.1	8.6	3	1845	Thomaston, Me.	Rockland, Me.
16490		Slp.	Mary Lavina	9	8	32.6	14.7	3.9	1	1861	Greenwich, Conn.	Bridgeport, Conn.
75430	I. M. H. F.	Slp.	Mary Lee	130	104	98.8	23.8	8.2	4	1872	Laurel, Del.	Wilmington, D. C.
203785		Sch.	Mary Leo	18	17	51.4	14.0	3.8	2	1900	Supply, N. C.	Wilmington, N. C.
90601		Sch.	Mary Ludwig	68	65	81.5	10.7	6.0	2	1874	South Haven, Mich.	Millwaukee, Wis.
92331		Sch.	Mary Manda	6	6	36.7	11.7	3.0	3	1891	Somerset County, Md.	Crisfield, Md.
91491		Sch.	Mary Mills	6	5	43.0	10.0	3.1	3	1882	Dorchester County, Md.	Baltimore, Md.
205626		Cal.	Mary Minerva	5	5	27.3	11.6	2.6	1	1908	Atlantic City, N. J.	Tuckerton, N. J.
92732		Slp.	Mary Parker	8	7	26.0	13.0	4.0	0	1896	Westerly, R. I.	New Haven, Conn.
92260		Sch.	Mary Ruffin	9	6	47.2	13.1	3.1	1	1891	Morehead City, N. C.	Beaufort, N. C.
90831		Sch.	Mary S.	24	20	49.0	16.6	4.2	2	1875	Stralts, N. C.	Newbern, N. C.
93201		Slp.	Mary S.	7	7	40.0	14.1	2.7	4	1901	Wittman, Md.	Baltimore, Md.
203639		Sch.	Mary S.	12	12	36.1	12.5	6.0	2	1906	Rowley, Mass.	Newburyport, Mass.
243609		Slp.	Mary Sue	8	8	42.4	14.6	3.0	4	1906	Deerpark, Va.	Crisfield, Md.
17335		Slp.	Mary Taylor	10	9	32.0	13.0	4.0	1	1861	Keyport, N. J.	Perth Amboy, N. J.
90832		Slp.	Mary Underhill	6	6	29.9	13.3	3.3	1	1874	Oyster Bay, N. Y.	Bridgeport, Conn.
92747		Slp.	Mary V.	8	8	40.7	14.4	3.5	4	1896	Fairbank, Md.	Baltimore, Md.
91356		Sch.	Mary Vickers	68	64	79.7	23.2	6.2	3	1881	Oxford, Md.	Crisfield, Md.
91077		Sch.	Mary Virginia	5	5	44.6	10.4	2.8	2	1877	Somerset County, Md.	Tappahannock, Va.
91502		Sch.	Mary Virginia	10	9	48.5	12.7	3.3	2	1885	do	Newport News, Va.
17170	H. N. R. M.	Sch.	Mary Weaver	222	187	110.0	29.8	9.0	5	1867	Philadelphia, Pa.	Portland, Me.
91721		Sch.	Mary Wesley	5	5	45.5	11.4	3.0	2	1884	Somerset County, Md.	Annapolis, Md.
91368	I. V. M. C.	Bkn.	Mary Winkelman	522	462	155.3	36.0	13.0	9	1891	Seabeck, Wash.	San Francisco, Cal.
91988		Sch.	Mary Woolson	708	673	179.1	34.8	13.2	6	1888	West Bay City, Mich.	Port Huron, Mich.
90450		Slp.	Mary A. Hickey	13	8	42.0	15.2	4.5	3	1871	Dorchester, N. J.	Philadelphia, Pa.
13846		Sch.	Mary A. Bird	40	38	68.0	22.4	4.6	5	1867	Frederica, Del.	New York, N. Y.
91602		Sch.	Mary A. Bozman	14	8	52.0	13.7	4.2	2	1883	Somerset County, Md.	Reedville, Va.
90030		Sch.	Mary A. Fernandez	49	46	68.0	24.8	4.6	2	1869	San Francisco, Cal.	San Francisco, Cal.
91458	J. W. D. Q.	Sch.	Mary A. Fisher	116	110	95.5	26.9	6.0	4	1882	Sayreville, N. J.	Baltimore, Md.
92918		Sch.	Mary A. Gleason	65	32	78.4	21.3	8.0	13	1899	Essex, Mass.	New York, N. Y.
90776		Sch.	Mary A. Gregory	87	83	84.6	23.8	6.6	2	1875	Chicago, Ill.	Chicago, Ill.
91446	J. W. C. R.	Sch.	Mary A. Hall	381	341	143.0	33.0	11.9	7	1882	Belfast, Me.	Castine, Me.
90315		Sch.	Mary A. Heywood	33	31	69.0	17.8	4.7	2	1871	Brooklyn, N. Y.	Annapolis, Md.
92373		Sch.	Mary A. Manuel	7	7	35.0	14.0	2.9	2	1891	Biloxi, Miss.	Gulfport, Miss.
92625	K. M. D. Q.	Sch.	Mary A. Whalen	134	127	108.0	25.0	11.2	22	1895	Essex, Mass.	Boston, Mass.
91582		Slp.	Mary A. White	74	70	74.0	24.0	5.0	4	1883	Boston, Mass.	Gloucester, Mass.
204983		Sch.	Mary B. Greer	79	49	86.2	21.4	9.1	16	1908	Essex, Mass.	Poncaola, Fla.

1 Formerly schooner Ellen Tobin.

2 Formerly schooner John McOlinus.

3 Formerly schooner John M. Clayton.

MERCHANT SAILING VESSELS OF THE UNITED STATES—Continued.

Official No.	Signal letters.	Rig.	Name of vessel.	Gross tonnage.	Net tonnage.	Length.	Breadth.	Depth.	Crew.	When built.	Where built.	Home port (where permanent document issues).
						Feet.	Feet.	Feet.				
92029		Sch.	Mary B. Mitchell	1,229	1,129	211.7	37.0	18.3	6	1888	West Bay City, Mich.	Boston, Mass.
91574	K. B. L. R.	Sch.	Mary B. Wellington	426	365	129.7	31.0	15.1	5	1853	New Bedford, Mass.	Ellsworth, Me.
91553		Slp.	Mary C. Sharp	15	8	40.6	10.0	4.1	4	1884	Bridgeton, N. J.	Philadelphia, Pa.
206777		Sch.	Mary C. Sharpless	21	13	49.0	17.0	5.4	5	1909	Dorchester, N. J.	Do.
91891		Slp.	Mary E. Adams	10	5	39.6	14.6	3.2	2	1886	Seaford, Del.	Do.
206210		Slp.	Mary E. Burrus	8	6	32.1	13.6	3.6	1	1905	Engelhard, N. C.	Elizabeth City, N. C.
93361		Sch.	Mary E. Cooney	88	57	85.0	22.6	10.2	10	1903	Gloucester, Mass.	Pensacola, Fla.
203612		Slp.	Mary E. Cranston	8	7	43.3	14.3	3.0	1	1906	Deepcreek, Va.	Cape Charles, Va.
90186		Sch.	Mary E. Cuff	41	39	62.0	21.3	4.8	2	1870	Glenwood, N. Y.	East Norwich, Conn.
91428		Sch.	Mary E. Foble	22	21	61.5	16.5	4.2	2	1882	Dorchester County, Md.	Baltimore, Md.
92915	K. N. S. M.	Sch.	Mary E. Foster	950	839	202.2	40.2	15.9	11	1898	Port Blakeley, Wash.	Honolulu, Hawaii.
17579		Sch.	Mary E. Iloxle	34	20	58.7	17.8	5.0	5	1868	Noank, Conn.	Tampa, Fla.
92254	K. J. B. W.	Sch.	Mary E. Lynoh	185	158	98.7	28.0	8.5	4	1890	Newcastle, Mo.	Deer Isle, Me.
16684		Sch.	Mary E. Mills	44	42	60.0	21.3	5.3	2	1860	Staten Island, N. Y.	Patchogue, N. Y.
91351	J. V. K. N.	Sch.	Mary E. Morse	644	583	168.7	30.4	13.5	7	1881	Bath, Me.	New York, N. Y.
92319	K. J. P. W.	Sch.	Mary E. Olys	224	212	108.5	29.0	8.4	5	1891	do.	Bath, Me.
92333	K. M. F. H.	Sch.	Mary E. Palmer	1,524	1,377	221.6	42.0	19.7	10	1895	do.	Portland, Me.
17703	J. D. Q. R.	Sch.	Mary E. Pennell	251	196	110.0	28.1	11.2	4	1868	Harrington, Me.	Machias, Me.
92329		Sch.	Mary E. Revea	9	6	45.5	12.3	3.1	1	1891	Davis, N. C.	Deer Isle, N. C.
201272		Sch.	Mary F. Silveira	93	63	85.0	22.4	10.2	17	1904	Gloucester, Mass.	Gloucester, Mass.
91023		Sch.	Mary F. Smith	33	32	62.3	17.8	5.8	2	1877	Newburyport, Mass.	Boothbay, Me.
91600		Sch.	Mary F. Stevenson	18	10	55.0	15.0	4.7	2	1853	Somerset County, Md.	Crisfield, Md.
91833		Slp.	Mary F. Stone	10	10	32.5	13.0	4.0	3	1886	Gloucester, Mass.	Newburyport, Mass.
92903		Slp.	Mary F. Tyler	8	8	42.0	14.5	2.8	4	1898	Fishing Creek, Md.	Crisfield, Md.
91397		Sch.	Mary E. Webb	11	11	40.6	12.0	5.3	4	1882	Castine, Me.	Gloucester, Mass.
91714		Sch.	Mary E. Wrightson	9	9	40.1	14.0	3.4	2	1884	St. Michaels, Md.	Baltimore, Md.
93213	K. R. H. Q.	Sch.	Mary F. Barrett	1,833	1,564	241.4	43.3	24.7	0	1901	Bath, Me.	Bath, Me.
200226	K. S. N. D.	Sch.	Mary F. Curtis	121	85	101.3	24.0	11.2	16	1903	Essex, Mass.	Gloucester, Mass.
90445		Sch.	Mary F. Cushman	80	75	78.0	24.0	6.5	2	1872	Mount Desert, Me.	Machias, Me.
138303		Sch.	Mary F. Howlett	27	15	58.0	19.0	5.0	8	1870	Philadelphia, Pa.	Philadelphia, Pa.
209648		Sch.	Mary F. Sears	112	69	103.8	23.0	10.0	18	1912	Gloucester, Mass.	Gloucester, Mass.
90351		Sch.	Mary F. Sheppard	32	18	55.6	18.8	5.0	6	1871	Bridgeton, N. J.	Philadelphia, Pa.
92595		Sch.	Mary F. Smith	8	8	30.0	12.0	4.3	0	1894	Ellsworth, Me.	Vinalhaven, Me.
91229		Sch.	Mary G. Beattie	63	60	70.0	24.0	6.0	3	1880	City Island, N. Y.	New Haven, Conn.
91166		Sch.	Mary H. Cuckoo	16	15	46.6	17.1	4.6	1	1879	Dorchester County, Md.	Crisfield, Md.
92826		Slp.	Mary I. Wroldsen	7	5	38.4	14.6	3.2	1	1897	Fairmount, Md.	Elizabeth City, N. C.
90662		Sch.	Mary J. Bond	35	23	61.6	20.7	0.1	3	1874	Crisfield, Md.	Baltimore, Md.
93276		Sch.	Mary J. Haynie	15	11	52.0	20.0	3.0	3	1892	Elizabeth City, N. C.	Newport News, Va.
91880		Sch.	Mary J. Lewis	14	9	52.0	14.2	4.0	7	1886	Somerset County, Md.	Crisfield, Md.
92763		Sch.	Mary J. Robbins	23	13	52.0	17.5	5.5	6	1897	Dorchester, N. J.	Philadelphia, Pa.
91836		Slp.	Mary J. Sampers	11	7	32.3	14.2	3.3	1	1886	Patchogue, N. Y.	Patchogue, N. Y.
91831		Sch.	Mary J. Ward	7	7	31.9	12.8	5.1	4	1887	Essex, Mass.	Gloucester, Mass.
206749	L. B. G. K.	Sch.	Mary L. Baxter	1,036	826	188.9	38.0	18.0	10	1900	Bath, Me.	Bath, Me.
91609		Sch.	Mary L. Cooper	10	5	49.0	13.2	3.5	3	1882	Talbot County, Md.	Wilmington, Del.
92134		Sch.	Mary L. Crosby	487	363	143.1	34.2	12.4	7	1889	Millbridge, Me.	Belfast, Me.
92130		Sch.	Mary L. Gardner	9	5	50.0	13.2	3.5	5	1889	Somerset County, Md.	Crisfield, Md.
90260		Sch.	Mary L. Hardy	49	46	68.5	20.8	7.3	6	1871	Boothbay, Me.	Pensacola, Fla.
91403		Slp.	Mary L. Robbins	15	8	40.5	15.5	4.4	4	1882	Cedarville, N. J.	Philadelphia, Pa.
91394		Sch.	Mary L. Vetra	21	16	64.4	16.2	4.2	4	1881	Cambridge, Md.	Philadelphia, Pa.
200432		Slp.	Mary M. Clark	10	10	45.5	16.5	3.0	2	1903	Whitehaven, Md.	Crisfield, Md.
91725		Slp.	Mary M. Owens	6	6	31.0	12.0	2.8	1	1884	Norfolk County, Va.	Norfolk, Va.
91726		Sch.	Mary N. Bourke	920	874	219.0	35.0	15.9	6	1889	Baraga, Mich.	Detroit, Mich.
209187		Sch.	Mary P. Goulart	119	80	104.0	24.0	10.8	22	1911	Gloucester, Mass.	Gloucester, Mass.
91049		Sch.	Mary P. Mosquita	85	67	84.5	22.7	9.0	17	1901	Essex, Mass.	New York, N. Y.
91158	K. T. N. M.	Sch.	Mary B. Fwing	59	45	71.0	23.0	5.0	3	1878	Mauricetown, N. J.	Baltimore, Md.
93000		Sch.	Mary V. Howe	8	7	50.0	12.4	3.0	5	1879	Somerset County, Md.	Crisfield, Md.
90627	K. P. N. B.	Sch.	Mary W. Bowen	2,153	1,907	246.1	46.5	21.0	10	1900	Bath, Me.	Fall River, Mass.
201423		Slp.	Mary W. Meares	33	21	57.5	18.9	5.0	5	1873	Bridgeton, N. J.	Philadelphia, Pa.
92581		Sch.	Mary E. I. G. Dow	1,264	1,207	209.5	40.2	10.5	10	1894	Bath, Me.	Crisfield, Md.
90032	K. L. W. H.	Sch.	Mary Ann McCann	178	169	101.8	27.4	8.7	4	1889	Bangor, Me.	New York, N. Y.
90287	J. G. R. B.	Sch.	Mary Ann Rebecca	18	17	63.0	14.4	4.5	1	1871	Hatteras, N. C.	Castine, Me.
90650		Sch.	Mary Ann Shea	50	48	78.7	21.2	3.6	3	1873	Ocoquan, Va.	Norfolk, Va.
92239		Sch.	Mary Eliza Small	25	23	51.2	20.0	4.0	1	1890	Big Flatty Creek, N. C.	Washington, D. C.
90763		Sch.	Mary Ellen Cook	132	126	118.0	25.0	7.0	4	1875	Grand Haven, Mich.	Elizabeth City, N. C.
90829		Sch.	Mary Francis Cruz	46	44	60.0	22.0	4.6	1	1874	San Pablo, Cal.	Millwaukee, Wis.
205081	K. W. P. B.	Sch.	Mary Manson Gruener	715	590	175.9	37.0	14.1	8	1908	Bath, Me.	San Francisco, Cal.
17778		Sch.	Mary and Alloo	33	23	57.6	20.8	6.3	2	1867	Somerset County, Md.	Newport News, Va.
92378		Slp.	Mary and Edna	5	5	26.0	8.9	5.0	2	1888	Bremen, Me.	Deer Isle, Me.
91909		Slp.	Mary and Ella	6	6	29.9	13.4	3.3	1	1888	Patchogue, N. Y.	Bridgeport, Conn.
92840		Slp.	Mary and Ella Hager	9	5	32.2	12.7	3.1	3	1895	Dorchester, N. J.	Philadelphia, Pa.
91357		Sch.	Mary and Ellen	36	27	64.4	20.8	6.3	6	1881	Baltimore, Md.	Crisfield, Md.
92932		Slp.	Mary and Inez	11	8	46.0	15.6	4.6	1	1899	Pocomoke City, Md.	Cape Charles, Va.
17291		Sch.	Mary and Margaret	21	13	49.3	16.6	4.3	6	1864	Newport, N. J.	Philadelphia, Pa.
92815		Slp.	Mary and Susan	6	6	40.0	14.3	2.8	3	1897	Holland Island, Md.	Crisfield, Md.
92751		Slp.	Mary and Susie	8	8	42.0	14.8	3.4	4	1896	Cabin Creek, Md.	Baltimore, Md.
92240		Sch.	Mary and Pearl Whitfield	19	11	49.9	18.3	4.0	3	1890	Gainesville, Miss.	New Orleans, La.
92111		Sch.	Maryland	22	21	57.6	17.9	4.7	2	1889	Pocomoke City, Md.	Newport News, Va.

1 Formerly schooner Mary E.

1 Formerly schooner Ellen Weisinger.

MERCHANT SAILING VESSELS OF THE UNITED STATES—Continued.

Official No.	Signal letters.	Rtg.	Name of vessel.	Gross tonnage.	Net tonnage.	Length.	Breadth.	Depth.	Crew.	When built.	Where built.	Home port (where permanent document issues).
						Feet.	Feet.	Feet.				
93169		Sch.	Maryland	10	9	38.0	9.7	2.5	2	1901	Brick House, Va.	Richmond, Va.
201009		Sch.	Maryland	121	86	103.0	24.6	10.8	20	1904	Essex, Mass.	New York, N. Y.
201788		Sch.	Maryland	24	16	51.9	19.4	4.1	5	1905	Handsboro, Miss.	New Orleans, La.
204710		Sch.	Maryland	17	17	49.0	15.9	4.4	2	1907	Oxford, Md.	Baltimore, Md.
211838		Slp.	Maryland	7	6	34.0	13.7	2.6	2	1913	Bluffton, S. C.	Beaufort, S. C.
92549		Sch.	Mascot	5	5	41.8	11.2	2.7	2	1893	Sallsbury, Md.	Baltimore, Md.
93144		*Slp.	Mascot	24	18	53.3	19.4	3.2	2	1901	Phippsburg, Me.	Newport, R. I.
90157		Slp.	Masonio Guide	10	9	42.6	15.2	3.6	4	1870	Crisfield, Md.	Crisfield, Md.
92160	K. G. J. W.	Sch.	Massasoit	1,377	1,212	216.8	43.1	21.0	7	1889	Bath, Me.	New Haven, Conn.
90894		Sch.	Master Mariner	39	37	58.0	21.4	4.6	1	1876	San Francisco, Cal.	San Francisco, Cal.
92132	K. G. P. J.	Bk.	Matanzas	1,028	929	196.3	37.4	17.5	9	1889	Bath, Me.	New York, N. Y.
92954		Sch.	Matanzas	2,525	2,525	324.0	45.5	21.5	8	1899	West Bay City, Mich.	Duluth, Minn.
93319		Sch.	Matchless	107	73	63.7	23.6	10.6	21	1902	Essex, Mass.	Provincetown, Mass.
91951		Sch.	Matilda	37	28	60.6	21.1	5.3	10	1887	Marion, Md.	Reedville, Va.
202221		*Sch.	Matilda	192	92	79.0	29.0	6.2	3	1905	San Francisco, Cal.	San Francisco, Cal.
91163		Sch.	Matilda L.	50	47	65.8	21.0	5.4	2	1879	Smyrna, Del.	Richmond, Va.
208131	L. B. R. G.	Sch.	Matthew S. Greer	110	75	103.0	23.2	11.4	16	1910	Essex, Mass.	Boston, Mass.
85754		Sch.	Mattie	58	50	72.0	23.5	5.8	3	1882	Patchogue, N. Y.	Patchogue, N. Y.
91842		Slp.	Mattie	9	6	40.0	13.9	3.5	2	1885	Solomons Island, Md.	Philadelphia, Pa.
92919		Sch.	Mattie	12	12	40.6	13.0	3.7	4	1869	Miami, Fla.	Key West, Fla.
200614		Slp.	Mattie	10	9	33.6	14.3	4.8	2	1904	Charleston, S. C.	Charleston, S. C.
91658		Slp.	Mattie B.	7	6	36.8	14.0	4.0	3	1884	Cedarville, N. J.	Philadelphia, Pa.
92080		Slp.	Mattie Croswell	10	7	42.0	13.5	3.6	1	1899	Oriole, Md.	Crisfield, Md.
92432		Slp.	Mattie II	8	8	30.0	13.0	6.0	1	1892	Eden, Fla.	St. Augustine, Fla.
92985		Sch.	Mattie J.	10	7	40.3	14.2	3.3	2	1899	Biloxi, Miss.	Gulfport, Miss.
91856		Slp.	Mattie Lee	7	6	34.4	13.1	3.3	2	1886	Pocomoke City, Md.	Reedville, Va.
92308		Sch.	Mattie May	7	7	36.0	10.8	3.4	1	1891	Hatteras, N. C.	Manteo, N. O.
92699		Sch.	Mattie May	14	10	44.5	15.4	3.7	1	1896	Ocracoke, N. C.	Newbern, N. C.
209752		Sch.	Mattie May	10	10	30.2	15.9	3.6	1	1912	Darien, Ga.	Brunswick, Ga.
91645	K. C. B. T.	Sch.	Mattie Newruan	354	282	140.6	34.0	9.8	5	1883	Yorktown, Va.	Tuckerton, N. J.
91463		Sch.	Mattie Winship	77	73	76.5	22.0	7.7	13	1882	Gloucester, Mass.	Gloucester, Mass.
92820		Slp.	Mattie A. Walston	7	7	33.6	13.8	3.0	3	1897	Crisfield, Md.	Crisfield, Md.
92317		Sch.	Mattie F. Culver	26	16	61.0	17.0	5.0	2	1891	Tyaskin, Md.	Newport News, Va.
91695		Sch.	Mattie F. Dean	48	32	68.0	25.0	5.8	3	1884	Madison, Md.	Reedville, Va.
91570	K. B. L. H.	Sch.	Mattie J. Alles	229	190	120.8	30.0	8.9	5	1883	Yarmouth, Me.	Maehias, Me.
90448		Sch.	Mattie L. Ford	32	20	56.2	19.1	5.0	3	1872	Bridgeton, N. J.	Baltimore, Md.
76820	K. G. L. N.	*Sch.	Mattie L. Johnson	598	574	176.0	36.3	14.0	3	1899	Boothbay, Me.	Wilmington, Del.
92986		Slp.	Mattie L. Tyler	5	5	35.5	12.6	2.6	3	1899	Pocomoke City, Md.	Cape Charles, Va.
91906		Sch.	Mattie P. Flavell	33	22	61.4	19.3	5.8	6	1887	Bridgeton, N. J.	Somers Point, N. J.
16682		Sch.	Maud	32	19	59.7	21.2	4.1	4	1867	Bonfouca, La.	New Orleans, La.
17904		Sch.	Maud	13	12	42.0	14.0	4.2	2	1868	Annamesset, Md.	Reedville, Va.
91539		Sch.	Maud	33	24	61.0	21.4	4.2	3	1883	Marcus Hook, Pa.	Wilmington, Del.
91863		Sch.	Maud	7	6	40.7	10.6	2.4	1	1886	Beaufort, N. C.	Beaufort, N. C.
92848		Sch.	Maud	13	13	44.5	14.6	3.2	1	1898	do	Newbern, N. C.
93318		Slp.	Maud	8	8	41.0	14.4	3.7	5	1902	Monte, Md.	Crisfield, Md.
92745		Slp.	Maud Bennett	10	5	43.7	14.9	3.6	2	1896	Crisfield, Md.	Annapolis, Md.
201996		Slp.	Maud E.	16	11	55.2	15.6	3.8	2	1905	Atlantic City, N. J.	Somers Point, N. J.
91644		Slp.	Maud Muller	9	8	37.4	14.6	3.7	4	1883	Wilcomco County, Md.	Crisfield, Md.
91537		Sch.	Maud S.	45	43	59.1	19.2	6.1	2	1883	Millbridge, Me.	Vinalhaven, Me.
91541		Sch.	Maud S.	79	44	79.6	23.0	8.2	5	1883	Bath, Me.	Portland, Me.
91594		Sch.	Maud S.	25	17	59.0	17.1	4.9	2	1883	Pocomoke City, Md.	Alexandria, Va.
91734		Slp.	Maud S.	9	9	42.5	14.9	3.6	2	1884	Dorchester County, Md.	Cape Charles, Va.
92613		Cat.	Maud S.	5	5	26.3	11.8	3.3	2	1886	Somers Point, N. J.	Wilmington, Del.
206460		Sch.	Maud Thomas	44	38	72.0	21.3	6.0	3	1906	White Haven, Md.	Crisfield, Md.
106199	K. B. Q. S.	Sch.	*Maud B. Krum	687	633	156.1	35.5	10.7	10	1883	Bath, Me.	Boston, Mass.
91314		Sch.	Maud B. Murray	17	16	43.2	15.0	5.3	2	1881	Boothbay, Me.	Gloucester, Mass.
92887		Slp.	Maud E. Talmage	8	6	40.7	15.9	3.7	1	1898	Gulfport, Va.	Cape Charles, Va.
200862		Sch.	Maud F. Silva	88	57	85.0	22.5	10.2	10	1904	Gloucester, Mass.	Pensacola, Fla.
91663	K. C. H. W.	Sch.	Maud H. Dudley	392	327	139.3	33.2	10.7	6	1884	Bath, Me.	Bath, Me.
91544		Slp.	Maud M. Robbins	14	7	44.0	16.0	4.4	3	1884	Dort Norris, N. J.	Philadelphia, Pa.
91786		Slp.	Maud V. Mills	10	9	41.0	14.5	3.5	1	1885	Dorchester County, Md.	Cape Charles, Va.
92458		Sch.	Maude Andrew	7	6	36.0	12.0	4.3	2	1892	Harwich, Mass.	Beaufort, Mass.
93066	K. Q. G. M.	Slp.	Maude Palmer	1,745	1,485	231.6	42.6	23.5	9	1900	Bath, Me.	Boston, Mass.
91922		Sch.	Maurice B. Grover	2,147	1,986	281.4	42.6	23.8	10	1900	Cleveland, Ohio	Cleveland, Ohio
210411	L. C. N. K.	*Sch.	Maurice R. Shaw	803	803	200.0	35.0	12.1	3	1912	Chesapeake City, Md.	Philadelphia, Pa.
92982		Sch.	Maurice W. Costen	9	9	52.0	14.6	2.8	5	1899	Monie, Md.	Crisfield, Md.
93204		Sch. y.	Mavis	32	31	58.7	14.9	7.8	6	1901	Boothbay, Me.	New York, N. Y.
92684	K. M. L. T.	Sch.	Mawooma	453	392	150.0	36.0	11.8	10	1901	Fairhaven, Cal.	San Francisco, Cal.
93249		Sch.	Maxle	85	68	93.1	22.0	5.8	1	1902	Essex, Mass.	Pensacola, Fla.
93103		Sch.	Maxine Elliot	111	75	95.0	24.0	10.0	18	1901	Essex, Mass.	Gloucester, Mass.
92218	K. R. L. D.	Sch.	May	8	8	44.8	12.8	3.0	2	1890	Jones Creek, Md.	Annapolis, Md.
93383		Sch.	May	21	18	55.0	16.4	4.8	2	1903	Southport, N. C.	Wilmington, N. O.
20576		Slp.	May	7	6	32.6	13.4	2.6	1	1903	Bon Secour, Ala.	Gulfport, Miss.
206906		Sch.	May	8	7	34.8	12.8	2.8	2	1902	Corpus Christi, Tex.	Port Lavaca, Tex.
91811		Sch.	May Bateman	16	9	42.7	15.6	4.2	5	1885	Bridgeton, N. J.	Philadelphia, Pa.
92338		Sch.	May Bell	10	10	46.5	12.9	3.9	1	1891	North Piver, N. C.	Beaufort, N. C.
93313		Sch.	May Belle	22	13	54.0	18.1	3.9	4	1902	Biloxi, Miss.	Gulfport, Miss.
16836		Sch.	May Flower	25	14	55.5	16.4	4.1	2	1902	Prisc	Richmond, Va.

1 Formerly schooner Grace Bailey.

2 Formerly * Sch. Joel F. Sheppard.

3 Formerly bark Amy.

MERCHANT SAILING VESSELS OF THE UNITED STATES—Continued.

Official No.	Signal letters.	Rig.	Name of vessel.	Gross tonnage.	Net tonnage.	Length.	Breadth.	Depth.	Crew.	When built.	Where built.	Home port (where permanent document issues).
						Feet.	Feet.	Feet.				
91631		Slp.	Mayflower	9	5	35.2	14.0	3.5	2	1883	Cedarville, N. J.	Camden, N. J.
91890		Sch.	May Flower	42	40	61.0	20.4	4.6	2	1886	Keyport, N. J.	Perth Amboy, N. J.
91897		Sch.	May Flower	9	6	50.0	14.0	2.8	3	1886	Calvert County, Md.	Crisfield, Md.
92005		Sch.	May Flower	90	86	80.5	26.5	6.2	3	1888	San Francisco, Cal.	San Francisco, Cal.
92042		Slp.	May Flower	6	5	34.7	11.0	2.6	2	1888	Greenback, Va.	Chincoteague, Va.
92548		Sch.	May Flower	10	10	53.0	15.0	3.0	5	1893	St. Peters, Md.	Crisfield, Md.
92825		Slp.	May Flower	6	5	40.0	12.5	4.2	2	1897	Tappahannock, Va.	Tappahannock, Va.
93283		Slp.	May Flower	6	6	27.0	11.0	4.0	2	1901	Fajardo, P. R.	San Juan, P. R.
200240		Sch.	May Flower	18	11	49.9	17.3	3.8	4	1903	Biloxi, Miss.	Gulfport, Miss.
201193		Sch.	May Flower	15	15	38.0	11.2	4.7	3	1903	Rio Grande, P. R.	San Juan, P. R.
209118		Sch.	Mayflower	18	8	35.3	12.2	3.2	1	1910	Nukleek, Alaska	St. Michael, Alaska
93326		Sch.	May Queen	23	13	58.7	10.6	4.4	2	1902	Newbern, N. C.	Newbern, N. C.
92834		Slp.	May S.	10	10	39.0	15.6	3.0	1	1895	St. Augustine, Fla.	St. Augustine, Fla.
204530		Sch.	May F. Patterson	58	54	64.0	22.5	6.4	5	1907	Essex, Mass.	Greenport, N. Y.
93102	K. Q. N. O.	Sch.	May V. Neville	1,191	1,042	105.0	40.2	18.4	4	1901	Bath, Me.	New Haven, Conn.
92364	K. J. S. Q.	Sch.	May and Anna Beswick	149	106	95.0	27.0	6.0	4	1891	Milford, Del.	Washington, D. C.
93129		Sch.	Mayaguezana	44	42	69.0	10.0	7.0	6	1878	Mayaguez, P. R.	San Juan, P. R.
201687		Slp.	Maynard B	8	6	31.4	10.0	5.4	2	1905	Bremen, Me.	Castine, Me.
90091		Sch.	Medora	22	21	50.7	15.9	6.3	1	1849	Hoboken, N. J.	Rockland, Me.
210170		Slp. y.	Medora	28	28	62.2	14.5	7.5	6	1912	New York, N. Y.	New York, N. Y.
91924		Sch.	Medora Fisher	66	63	69.0	23.4	5.9	3	1887	South River, N. J.	Patchogue, N. Y.
17221		Slp.	Meltowax	37	35	56.4	19.8	5.0	3	1850	Brookhaven, N. Y.	Greenport, N. Y.
212378		Slp.	Mejor	6	6	27.7	11.0	4.1	1	1914	Fajardo, P. R.	San Juan, P. R.
206737	L. B. G. J.	Sch.	McLbourn P. Smith	650	528	171.7	35.8	13.0	7	1909	Milbridge, Me.	New York, N. Y.
91509		Slp.	Mella and Bee	6	6	35.6	13.7	3.3	4	1862	Dorchester County, Md.	Crisfield, Md.
91277	J. T. W. M.	Sch.	Melissa Trask	236	198	113.2	29.2	9.7	4	1890	Brewer, Me.	Ellsworth, Me.
90328		Slp.	Melissa Washington	10	9	36.5	15.2	3.4	2	1871	Somerset County, Md.	Baltimore, Md.
91204		Sch.	Melissa Webster	10	6	47.5	12.3	3.3	2	1873	do	Tappahannock, Va.
93198		Slp.	Melissa W. Lawrence	10	10	48.0	15.5	4.2	0	1901	Orle, Md.	Crisfield, Md.
17884		Sch.	Melissa and Wesley	33	31	55.8	17.6	5.9	3	1864	Somerset County, Md.	Crisfield, Md.
91809		Sch.	Melitta	68	68	88.0	20.5	5.6	6	1881	Manitowoc, Wis.	Rockville, Va.
90828		Sch.	Melrose	24	23	62.0	20.4	3.6	1	1875	San Francisco, Cal.	Detroit, Mich.
93272	K. R. S. M.	Sch.	Melrose	615	542	175.4	37.9	13.9	8	1902	Houglam, Wash.	San Francisco, Cal.
93195		Slp.	Melson	7	7	39.0	13.4	3.2	4	1901	St. Peters, Md.	Do
90802		Sch.	Melville	12	11	38.3	13.2	4.0	1	1875	Hatteras, N. C.	Crisfield, Md.
93192		Sch.	Melvin D. Nutter	11	11	55.0	15.0	3.8	2	1901	Orle, Md.	New York, N. C.
90657		Sch.	Melvin S. Bacon	614	584	182.0	33.6	13.6	6	1874	Vermilion, Ohio	Norfolk, Va.
16412		Sch.	Melvina	270	257	132.5	27.9	10.2	6	1874	Vermilion, Ohio	Cleveland, Ohio
90447		Sch.	Melvina	6	6	27.7	12.4	2.9	1	1872	Newhoyan, Wis.	Port Huron, Mich.
92273		Slp.	Melvina	36	35	62.0	22.3	3.2	1	1872	Newhoyan, Wis.	Elizabeth City, N. C.
91989		Sch.	Mena Branch	5	5	24.6	10.2	4.6	1	1889	San Francisco, Cal.	San Francisco, Cal.
92142		Sch.	Mena Branch	6	5	24.6	10.2	4.6	1	1887	Brooksville, Me.	Castine, Me.
92273		Slp.	Mena Branch	5	5	24.6	10.2	4.6	1	1886	Morehead City, N. C.	Beaufort, N. C.
91989		Sch.	Menard Bros.	20	12	53.9	18.0	4.2	3	1889	Bayou LaCombe, La.	New Orleans, La.
200219		Sch.	Mendocino	79	50	87.0	21.3	10.0	6	1903	Oloucester, Mass.	Galveston, Tex.
91851		Sch.	Menominee	455	433	166.2	33.1	10.9	5	1883	Milwaukee, Wis.	Ogdensburg, N. Y.
91152		Sch.	Mentor	82	78	73.5	23.6	6.7	3	1870	Phippsburg, Me.	Castine, Me.
155201	K. J. Q. F.	Sch. y.	Mercedes	22	21	46.6	16.2	5.2	0	1891	Tottenville, N. Y.	Boston, Mass.
205529		Sch.	Mercedes Baltar	19	11	50.0	17.7	3.8	4	1906	Biloxi, Miss.	Gulfport, Miss.
92428		Sch.	Merchant	30	26	56.0	18.0	3.6	2	1892	Cocoa, Fla.	Tampa, Fla.
92905		Slp.	Merl	5	5	35.0	12.6	3.1	1	1898	Hopewell, Md.	Annapolis, Md.
92939		Sch. y.	Merlin	21	20	44.0	14.4	6.0	2	1888	Fort Howard, Wis.	Milwaukee, Wis.
92187	K. H. F. N.	Sch. y.	Merlin	96	92	96.1	23.3	10.2	11	1889	Boston, Mass.	Boston, Mass.
92885	K. M. F. V.	Sch.	Merrlam	855	823	193.1	34.7	16.0	3	1894	Noank, Conn.	Philadelphia, Pa.
203197		Sch.	Merrimac	640	595	182.6	35.0	12.0	4	1906	Pocomoke City, Md.	Baltimore, Md.
92527		Slp.	Merty	7	6	26.1	11.8	4.8	1	1893	Cape Elizabeth, Me.	Portland, Me.
203214	K. V. M. D.	Sch.	Mesina	148	148	94.5	27.0	9.2	5	1906	Tompkins Cove, N. Y.	New York, N. Y.
90300		Sch.	Messenger	9	8	45.6	13.1	3.4	2	1878	Somerset County, Md.	Newport News, Va.
92489		Slp.	Meas Mate	7	6	34.7	11.7	5.6	1	1893	Cushing, Me.	Rockport, Me.
100255		Sch.	Metacomet	852	819	176.0	34.1	17.6	3	1890	Detroit, Mich.	New York, N. Y.
92304	K. J. N. F.	Sch.	Meteor	600	518	177.3	38.4	13.6	9	1891	Port Blakeley, Wash.	San Francisco, Cal.
93340		Sch.	Meteor	14	13	44.2	12.5	3.2	1	1902	Smyrna, N. C.	Beaufort, N. C.
200325		Lgr	Meteor	7	5	35.0	11.4	3.2	1	1903	Morgan City, La.	Brashear, La.
204750		Sch.	Meteor	7	7	38.0	14.0	2.3	2	1907	Matagorda, Tex.	Port Lavaca, Tex.
92726	K. M. S. Q.	Sch.	Metha Nelson	460	399	156.0	36.0	11.9	8	1896	Fairhaven, Cal.	San Francisco, Cal.
92701	K. M. Q. R.	Sch.	Methesebec	376	318	136.4	31.0	11.8	6	1896	Rockland, Me.	Rockland, Me.
93111	K. Q. R. B.	Sch.	Methin	261	172	112.1	31.4	9.8	4	1901	do	Do
93093		Slp.	Metompkin	11	11	45.0	16.6	4.2	1	1900	Gulfport, Va.	Capo Charles, Va.
93146		Slp. y.	Meudon	9	9	33.7	11.4	5.1	1	1901	Shooter Island, N. Y.	Newark, N. J.
91941		Sch.	Miami	38	36	56.0	20.7	4.4	1	1887	Alameda, Cal.	San Francisco, Cal.
91289		Sch.	Michael Martin	30	19	56.0	18.5	5.5	7	1880	Baltimore, Md.	Wilmington, Del.
91307		Sch.	Middlesex	618	587	186.0	32.5	12.4	7	1881	St. Clair, Mich.	Cleveland, Ohio
92289		Slp.	Mignon	5	5	27.1	11.3	3.3	2	1891	Key West, Fla.	Key West, Fla.
75730		Sch.	Mike Corry	380	361	153.6	29.3	10.8	6	1874	Two Rivers, Wis.	Port Huron, Mich.
93048	K. Q. D. J.	Sch. y.	Miladi	31	26	56.7	15.2	8.0	4	1900	South Boston, Mass.	Richmond, Va.
92608		Slp.	Milcah A. Parks	7	7	40.0	13.7	3.0	2	1894	Fairmount, Md.	Alexandria, Va.
92355		Sch.	Mildred	8	8	47.0	13.0	3.5	5	1891	Somerset County, Md.	Crisfield, Md.
201510		Slp.	Mildred	9	5	32.0	11.8	6.3	2	1904	Wiscasset, Me.	Stonington, Me.
208729		Sch.	Mildred	81	67	82.0	22.0	5.5	4	1911	Solomons, Md.	Washington, D. C.

† Formerly Spanish schooner Mayaguezana.

‡ Formerly schooner-yacht Oriole.

§ Formerly schooner Iron State.

¶ Formerly schooner J. O. Thayer.

MERCHANT SAILING VESSELS OF THE UNITED STATES—Continued.

Official No.	Signal letters.	Rig.	Name of vessel.	Gross tonnage.	Net tonnage.	Length.	Breadth.	Depth.	Crew.	When built.	Where built.	Home port (where permanent document issues).
						Feet.	Feet.	Feet.				
93317		Slp.	Mildred B.....	8	8	42.5	14.4	3.9	4	1902	Oriole, Md.....	Crisfield, Md.
92962		Slp.	Mildred Bennett.....	8	8	42.0	14.2	3.3	4	1899	Fairmount, Md.....	Cape Charles, Va.
92468		*Slp.	Mildred Goudy.....	24	22	44.5	16.1	3.9	1	1892	Kennebunk, Me.....	Portland, Me.
209470		Slp.	Mildred Lee.....	7	6	39.0	13.8	3.3	1	1903	Youngs Creek, Va.....	Newport News, Va.
92690		Sch.	Mildred May.....	64	53	68.4	22.4	6.1	3	1896	Brooksville, Me.....	Deer Isle, Me.
93333		Sch.	Mildred May.....	69	53	80.1	22.2	5.6	4	1902	Elizabeth City, N. C.....	Baltimore, Md.
200011		Sch.	Mildred Robinson.....	121	86	98.4	24.2	11.4	17	1903	Essex, Mass.....	Boston, Mass.
92271		Sch.	Millard.....	80	82	83.0	23.0	6.2	2	1891	Athens, N. Y.....	Albany, N. Y.
92814		Slp.	Millard.....	5	5	37.0	12.4	2.8	4	1897	Crisfield, Md.....	Crisfield, Md.
90202		Sch.	Millie Frank.....	60	47	69.0	23.8	5.9	3	1870	Port Jefferson, N. Y.....	Newport News, Va.
92265	K. J. D. P.	Sch.	Millie R. Bohannan.....	686	579	162.5	36.9	13.2	7	1891	Milford, Del.....	Philadelphia, Pa.
91389		Sch.	Milton Ross.....	18	17	52.1	15.6	4.5	3	1881	Baltimore, Md.....	Newport News, Va.
93191		Slp.	Milton F. Yeakel.....	7	7	42.0	14.2	3.3	4	1901	St. Peters, Md.....	Crisfield, Md.
93299		Sch.	Milton S. Laukford.....	18	18	63.5	17.6	4.8	2	1902	Oriole, Md.....	Newport News, Va.
203289		Slp. y.	Mimosa II.....	18	15	48.5	12.7	6.5	2	1903	South Boston, Mass.....	New York, N. Y.
92922		Sch.	Mina Perry.....	18	12	54.5	15.8	3.9	1	1899	Smyrna, N. C.....	Beaufort, N. C.
93130	K. Q. T. R.	Sch.	Minoro.....	679	642	184.0	38.5	14.0	9	1901	Alameda, Cal.....	San Francisco, Cal.
92324		Slp.	Mineola.....	6	6	26.4	9.7	5.7	1	1886	Deer Isle, Me.....	Rockland, Me.
208298		Sch.	Mineola.....	55	27	70.7	20.8	8.4	8	1910	Milton, Fla.....	Pensacola, Fla.
16623		Sch.	Minerva.....	222	211	125.5	26.7	9.8	5	1863	Black River, Ohio.....	Chicago, Ill.
90325		Slp.	Minerva.....	6	6	36.5	14.7	3.6	2	1871	Crisfield, Md.....	Crisfield, Md.
91061		Sch.	Minerva Ann.....	6	6	43.0	11.3	2.8	2	1873	do.....	Newport News, Va.
201200	K. T. G. P.	*Sch.	Mingo.....	954	865	193.6	35.0	17.0	5	1904	Noank, Conn.....	Philadelphia, Pa.
201526	K. T. L. W.	*Sch.	Mingo.....	397	371	170.5	27.0	9.5	5	1904	Newburgh, N. Y.....	Port Arthur, Tex.
92548		Sch.	Mingoe.....	712	681	198.5	36.0	12.0	6	1893	Marino City, Mich.....	Buffalo, N. Y.
90558		Sch.	Minnehaha.....	10	9	69.3	21.2	2.8	4	1873	Cambridge, Md.....	Crisfield, Md.
16510		Sch.	Minnehaha.....	68	64	69.3	21.2	7.0	2	1800	Ellsworth, Me.....	Bangor, Me.
91058		Slp.	Minnie.....	6	6	39.2	12.0	4.7	1	1872	Portland, Me.....	New York, N. Y.
91227		Slp.	Minnie.....	9	8	41.7	12.7	3.1	1	1880	Chaveston, S. C.....	Charleston, S. C.
91270		Slp.	Minnie.....	9	8	41.7	12.7	3.2	1	1880	Cambridge, Md.....	Baltimore, Md.
91978		Slp.	Minnie.....	7	7	36.5	12.0	2.1	2	1895	Linwood, N. J.....	Somers Point, N. J.
92908		Slp.	Minnie.....	5	5	28.5	12.5	3.3	2	1895	Crisfield, Md.....	Crisfield, Md.
90898		Slp.	Minnie A.....	48	41	68.0	22.4	4.0	3	1905	Greenport, N. Y.....	Greenport, N. Y.
202689		Sch.	Minnie Avent.....	48	41	68.0	22.4	4.0	3	1905	Pascagoula, Miss.....	Gulfport, Miss.
91926		Slp.	Minnie Blanche.....	8	7	38.0	12.4	2.6	1	1887	Pocomoke City, Md.....	Reedville, Va.
201450		Slp.	Minnie Blanche.....	5	5	38.0	13.0	2.8	3	1903	Whitehaven, Md.....	Crisfield, Md.
16498		Sch.	Minnie Chaco.....	34	32	54.1	19.1	5.7	2	1863	Fall River, Mass.....	Castine, Me.
92044		Slp.	Minnie Estelle.....	6	6	31.0	11.5	2.4	2	1888	Pocomoke City, Md.....	Tappanahock, Va.
16666		Sch.	Minnie Grey.....	10	9	42.4	12.8	3.8	2	1866	Moble, Ala.....	Apalachicola, Fla.
91167		Sch.	Minnie Kershaw.....	10	9	49.4	11.4	3.0	2	1879	Washington, D. C.....	Baltimore, Md.
92733		Slp.	Minnie May.....	7	6	40.6	13.3	3.3	2	1896	Oriole, Md.....	Crisfield, Md.
17574		Sch.	Minnie Mueller.....	109	189	120.0	26.4	9.7	4	1868	Fort Howard, Wis.....	Chicago, Ill.
92501		Sch.	Minnie Otis.....	29	23	59.7	22.7	3.7	4	1893	Logtown, Miss.....	New Orleans, La.
91636		Sch.	Minnie S.....	34	24	66.6	18.4	5.3	3	1883	Solomons Island, Md.....	Baltimore, Md.
16651		Sch.	Minnie Slauson.....	317	271	150.0	29.0	10.0	6	1867	Green Bay, Wis.....	New York, N. Y.
203546		Slp.	Minnie V.....	10	8	45.3	15.7	3.0	3	1906	Wenona, Md.....	Crisfield, Md.
93086	K. Q. J. M.	Sch.	Minnie A. Calne.....	880	770	195.5	41.0	15.2	0	1900	Seattle, Wash.....	San Francisco, Cal.
91387		Sch.	Minnie B. Chambers.....	8	5	40.5	9.7	3.2	3	1881	Tappanahock, Va.....	Tappanahock, Va.
91666		Sch.	Minnie E. Orton.....	431	410	172.0	31.0	11.6	6	1884	Marino City, Mich.....	Port Huron, Mich.
92791		Slp.	Minnie M. North.....	7	7	40.5	14.3	3.0	3	1897	Hills Point, Md.....	Philadelphia, Pa.
93073		Slp.	Minnie M. Thompson.....	8	8	42.8	14.0	3.5	3	1900	Kent Island, Md.....	Crisfield, Md.
85752		Sch.	Minnie May Kirwan.....	56	53	75.7	23.7	6.7	3	1882	Whitehaven, Md.....	Baltimore, Md.
91550		Sch.	Minnie and Emma.....	88	71	93.0	24.0	6.4	4	1883	Pocomoke City, Md.....	Richmond, Va.
91508		Sch.	Minnie and Helen.....	27	25	64.7	17.2	4.6	3	1882	Talbot County, Md.....	Baltimore, Md.
93323		Sch.	Minnie and Maud.....	20	17	51.6	18.0	4.4	1	1902	Elizabeth City, N. C.....	Manteo, N. C.
16149		Sch.	Minstrel.....	50	48	58.2	17.7	7.0	3	1840	Essex, Mass.....	Boston, Mass.
92105	Slp. y.	Minx.....	28	28	57.0	18.0	6.0	2	1889	Trenton, Mich.....	Detroit, Mich.	
204244		Slp.	Miona.....	25	16	69.0	19.7	4.7	6	1907	Bay St. Louis, Miss.....	Gulfport, Miss.
206713		Slp.	Miramar.....	5	5	24.8	9.6	4.6	3	1909	Culebra, P. R.....	San Juan, P. R.
93398		Sch.	Miriam.....	54	40	81.0	22.7	6.0	2	1903	Madison, Md.....	Cape Charles, Va.
91154		Sch.	Mischief.....	43	41	61.5	19.9	5.9	3	1879	Wilmington, Del.....	Martinshead, Mass.
92201		Cat.	Mischief.....	7	7	27.3	12.3	3.9	1	1882	Osterville, Mass.....	Nantucket, Mass.
202665		Sch.	Mischief.....	8	7	38.0	13.2	2.6	2	1902	Biloxi, Miss.....	Moble, Ala.
92719		Cat.	Mishinewa.....	7	6	26.0	12.8	4.0	0	1883	Fall River, Mass.....	New Bedford, Mass.
202591		Sch.	Mislasippi.....	25	17	50.6	19.2	4.0	5	1905	Dellale, Miss.....	New Orleans, La.
93188		Sch.	Missouri.....	18	18	56.0	16.5	3.3	2	1901	Smyrna, N. C.....	Beaufort, N. C.
92558		Sch.	Missouri Stiglets.....	17	16	53.4	17.9	3.6	2	1893	Stonewall, Miss.....	Gulfport, Miss.
90783		Sch.	Mist.....	15	15	35.0	13.0	5.6	1	1875	Boston, Mass.....	Washington, D. C.
91217		Slp.	Mist.....	9	6	31.3	11.1	3.3	1	1880	Canarsie, N. Y.....	Patchogue, N. Y.
92286		Slp.	Mizpah.....	9	9	29.4	11.2	5.5	1	1891	Friendship, Me.....	Machias, Me.
92166		Sch.	Miztec.....	777	738	194.0	34.6	14.0	5	1890	Marino City, Mich.....	Duluth, Minn.
17785	Lgr.	Mlada Slovina.....	9	5	36.8	12.2	3.4	2	1866	Madisonville, La.....	New Orleans, La.	
91374		Sch.	Mobjack.....	8	8	43.0	11.8	3.0	4	1874	Somerset County, Md.....	Crisfield, Md.
202378		Sch.	Mocking Bird.....	36	27	70.0	22.4	5.3	3	1905	Sallabury, Md.....	do
92408		Slp.	Modoc.....	6	6	34.0	11.5	2.6	1	1872	Bellport, N. Y.....	Patchogue, N. Y.
92513		Slp.	Mogul.....	9	9	30.5	11.7	5.5	2	1893	Bremen, Me.....	Provincetown, Mass.
117077	K. R. D. T.	*Sch.	Mohican.....	16	16	46.6	11.5	6.2	1	1901	Boston, Mass.....	Boston, Mass.
201603	K. T. N. G.	*Sch.	Molino.....	954	865	193.0	35.0	17.6	4	1904	Noank, Conn.....	Philadelphia, Pa.

1 Formerly schooner Mollie B. Chambers.

2 Formerly schooner G. W. Robertson.

3 Formerly sloop-yacht Suzetta.

MERCHANT SAILING VESSELS OF THE UNITED STATES—Continued.

Official No.	Signal letters.	Rig.	Name of vessel.	Gross tonnage.	Net tonnage.	Length.	Breadth.	Depth.	Crew.	When built.	Where built.	Home port (where permanent document issues).
						<i>Feet.</i>	<i>Feet.</i>	<i>Feet.</i>				
92817		Slp.	Mollie A.	6	6	40.0	13.8	3.0	4	1897	Hollands Island, Md.	Crisfield, Md.
92972		Slp.	Mollie E.	6	6	41.5	14.0	2.8	4	1899	Do	Do
92790		*Slp.	Mollie Hogan	23	23	56.3	15.0	4.5	2	1897	Alexandria Bay, N. Y.	Cape Vincent, N. Y.
91960		Slp.	Mollie E. Leonard	10	9	42.8	15.6	3.0	0	1881	Dorchester County, Md	Baltimore, Md.
91961		Sch.	Mollie S. Bell	10	10	52.0	13.4	6.1	2	1887	Somerset County, Md.	Manteo, N. C.
20794		Sch.	Mollie V. Leonard	59	46	52.5	22.8	3.3	3	1904	Cambridge, Md.	Baltimore, Md.
20747		Sch. y.	Mollou.	18	18	41.5	14.0	5.0	5	1910	San Francisco, Cal.	San Francisco, Cal.
20279		Cat	Molly	8	8	50.2	15.4	5.0	1	1905	Osterville, Mass.	Vineyard Haven, Mass.
12749		Sch. y.	Monataka	26	23	58.0	13.7	6.7	3	1901	Boston, Mass.	Hoston, Mass.
91856		*Sch.	Monitor	110	78	193.6	23.7	9.7	18	1896	Essex, Mass.	Gloicester, Mass.
92930		*Sch.	Monitor	955	866	109.0	25.4	17.6	4	1899	Noank, Conn.	Philadelphia, Pa.
93161		Sch.	Monitor	137	100	109.0	25.4	10.8	21	1901	Essex, Mass.	Gloicester, Mass.
201276		*Sch.	Mono	142	126	89.0	11.0	7.2	3	1904	San Francisco, Cal.	San Francisco, Cal.
206289		Sch.	Monocacy	973	904	202.2	40.1	14.4	3	1911	Elkton, Md.	Baltimore, Md.
16518		Sch.	Monomoy	25	24	44.2	17.1	5.8	2	1829	Somerset, Mass.	Stonington, Me.
90252		Slp.	Monsoon	8	8	36.8	14.0	3.0	0	1871	Jamesport, N. Y.	Seg Harbor, N. Y.
93052		Sch.	Monsoon	18	18	40.7	14.7	4.0	1	1906	Brunswick, Ga.	Norfolk, Va.
201638		Sch. y.	Montezuma	1,854	1,694	260.0	39.5	24.0	11	1878	Southampton, England	San Francisco Cal.
91703		Sch.	Montezuma	73	69	73.3	26.2	5.9	2	1894	San Francisco, Cal.	Do
93397		Sch.	Montezuma	73	73	342.0	46.0	21.6	8	1903	West Bay City, Mich.	Duluth, Minn.
211897		Slp.	Monza	9	9	37.0	13.7	2.4	2	1914	Port Royal, S. C.	Beaufort, S. C.
93349		Sch.	Moonam	117	72	99.0	20.0	11.4	20	1903	Gloicester, Mass.	Gloicester, Mass.
16886		Sch.	Moonlight	198	160	107.9	30.3	9.3	6	1855	Belleville, N. J.	Calais, Me.
91028		Sch.	Moonlight	10	9	54.0	13.8	3.7	0	1877	Somerset County, Md.	Crisfield, Md.
91996		Sch.	Moravia	1,067	1,014	213.3	39.8	16.8	8	1888	West Bay City, Mich.	Niagara Falls, N. Y.
93190		Lgr.	Morgan City	7	5	36.0	11.5	3.2	1	1901	Berwick, La.	Brashear, La.
92088		Slp.	Morning Herald	7	7	39.5	14.0	3.2	4	1899	Fairmount, Md.	Cape Charles, Va.
90987		Sch.	Morning Light	35	33	67.8	22.4	4.6	3	1876	Camden, N. J.	Baltimore, Md.
16791		Bk.	Morning Star (whaling)	238	226	104.6	25.6	15.1	31	1853	Dartmouth, Mass.	New Bedford, Mass.
203331		Sch.	Morning Star	121	85	99.0	24.0	11.6	22	1906	Essex, Mass.	Gloicester, Mass.
92477		Sch.	Morning Star	42	42	65.3	18.4	4.3	2	1892	Grays Creek, Md.	Newport News, Va.
92245		Sch.	Morris and Cliff	132	125	84.2	23.5	7.2	3	1890	Rockland, Me.	Rockland, Me.
206818		Slp.	Morrison C.	7	7	38.4	13.8	2.7	5	1908	Thomas, Md.	Baltimore, Md.
211492		*Sch.	Moselem	963	876	195.0	35.0	17.6	4	1913	Noank, Conn.	Philadelphia, Pa.
17145		Sch.	Moses H. Grinnell	40	38	72.1	19.1	7.1	3	1860	New York, N. Y.	Mobile, Ala.
91042		Bg.	Motley	590	530	142.3	31.5	17.4	8	1877	Machias, Me.	New York, N. Y.
91968		Sch.	Mount Hope	1,105	989	204.0	42.4	19.7	7	1887	Camden, Me.	Do
209721		*Sch.	Mount Hope	1,801	1,584	264.7	44.1	19.6	4	1912	Bath, Me.	Fall River, Mass.
93114		Sch.	Mount Vernon	49	40	64.5	21.4	5.6	4	1901	Elliotts Key, Fla.	Key West, Fla.
17767		Sch.	Mountain View	43	41	61.0	24.2	4.5	1	1867	San Francisco, Cal.	San Francisco, Cal.
91399		Slp.	Moya	7	6	28.7	9.7	6.0	0	1882	South Boston, Mass.	Providence, R. I.
92681		Sch.	Muriel	536	483	162.0	36.8	11.8	9	1895	Alameda, Cal.	San Francisco, Cal.
93152		Sch. y.	MURIEL	122	72	83.6	20.4	11.5	15	1901	Shooter Island, N. Y.	New York, N. Y.
201188		Sch.	Muriel	720	83	104.9	24.3	11.3	22	1904	Essex, Mass.	Boston, Mass.
92419		*Sch.	Musconetcong	843	804	192.1	35.3	15.3	3	1890	Noank, Conn.	New York, N. Y.
16221		Sch.	My Fancy	14	13	38.0	13.0	6.0	3	1858	Deer Isle, Me.	Castine, Me.
91758		Sch.	Myron Butman	424	403	164.3	31.2	10.2	2	1885	Gibraltar, Mich.	Millwaukee, Wis.
93310		Slp.	Myrtle	9	9	30.0	11.7	5.7	2	1902	Friendship, Me.	Deer Isle, Me.
200034		Sch.	Myrtle	26	21	50.2	16.5	4.0	2	1903	Washington, N. C.	Newbern, N. C.
205812		Slp.	Myrtle	8	8	40.2	14.5	2.9	4	1908	Hudson, Md.	Bullimore, Md.
202933		Slp.	Myrtle E.	16	8	43.0	13.0	6.4	1	1906	Bremen, Me.	Rockport, Me.
201304		Sch.	Myrtle Lewis	20	13	50.3	17.8	3.7	5	1904	Biloxi, Miss.	Gulfport, Miss.
200396		Slp.	Myrtle Virginia	6	5	40.0	13.0	2.8	1	1903	Chesconnessex, Va.	Cape Charles, Va.
90872		Sch.	Mystery	28	17	55.8	18.7	4.5	2	1876	Straits, N. C.	Newbern, N. C.
91454		Slp. y.	Mystery	37	35	59.5	18.3	6.7	3	1882	Islip, N. Y.	Ellsworth, Me.
91791		Slp.	Mystery	6	5	30.6	13.0	2.4	1	1885	Tres Palacios, Tex.	Port Lavaca, Tex.
92342		Sch.	Mystery	15	14	36.6	12.8	4.1	3	1891	Rhodes Key, Fla.	Key West, Fla.
92566		Sch.	Mystery	5	5	37.4	9.7	2.4	1	1894	Shallotte, N. C.	Wilmington, N. C.
201418		Sch.	Mystery	114	78	98.5	23.8	11.2	9	1904	Gloicester, Mass.	Gloicester, Mass.
205968		Slp.	Mystery	8	8	30.3	13.9	3.8	1	1908	Beaumont, Tex.	Port Arthur, Tex.
92473		Sch.	Mystic	16	11	56.0	16.1	4.2	5	1892	Orlolo, Md.	Crisfield, Md.
206824		Sch.	Mystic (whaling)	259	202	123.0	30.1	10.7	5	1908	Mystic, Conn.	New Bedford, Mass.
92776		Slp.	Mystic Belle	8	8	34.5	11.0	6.0	2	1897	Brooklin, Me.	Portsmouth, N. H.
N.												
10586		Sch.	N. E. Ayer	249	199	114.9	29.8	8.7	5	1865	Milton, Del.	Bangor, Me.
18796		Sch.	N. H. Burrow	252	239	125.9	32.9	9.5	5	1874	Greenbank, N. J.	New York, N. Y.
130940		Sch.	N. J. Mercedes	7	5	33.3	14.0	3.0	1	1901	Avon, N. C.	Elizabeth City, N. C.
130140		Sch.	N. R. White	18	17	44.6	16.0	4.5	2	1878	Cold Spring, N. Y.	Newport News, Va.
130137		Slp.	N. S. Smith	7	6	33.9	12.0	3.3	3	1878	Greenback, Va.	Chincoteague, Va.
130631		Slp.	Nalad	9	9	29.9	13.0	4.3	1	1893	Greensport, N. Y.	Greensport, N. Y.
130614		Slp.	Nancy C.	11	8	34.8	15.2	3.0	2	1901	Harris Neck, Ga.	Savannah, Ga.
130605		Sch.	Nancy Hanks	10	6	52.5	14.2	3.2	2	1892	Orlolo, Md.	Reedville, Pa.
130714		*Slp.	Nancy L.	12	9	40.2	14.4	2.7	1	1896	Woolwich, Mo.	Bath, Me.
130295		Slp.	Nancy L. Cosler	14	8	40.6	15.2	4.3	4	1884	Bridgeton, N. J.	Philadelphia, Pa.
130299		Sch.	Nannie Gertrude	31	29	55.1	19.3	5.4	3	1832	Solomons Island, Md.	Baltimore, Md.
141655		*Sch.	Nanticoke	730	642	202.6	33.0	13.2	3	1906	Elkton, Md.	Perth Amboy, N. J.

1 Formerly schooner-yacht Colleen Bawn.
 2 Formerly British ship Cypromene.

3 Formerly schooner George Nevinger.
 4 Formerly schooner-barge Lewis Thompson.

MERCHANT SAILING VESSELS OF THE UNITED STATES—Continued.

Official No.	Signal letters.	Rig.	Name of vessel.	Gross tonnage.	Net tonnage.	Length.		Breadth.	Depth.	Crew.	When built.	Where built.	Home port (where permanent document issues).
						Feet.	Feet.						
205800		*Sch.	Nantlooke	771	735	203.6	35.4	13.0	4	1908	Sharptown, Md.	Baltimore, Md.	
130657	K. W. R. Q.	Slp. y.	Narcissus	23	23	50.5	15.4	6.4	3	1900	New York, N. Y.	Boston, Mass.	
206268		Slp.	Narcissus	8	8	50.1	11.6	4.0	1	1908	Camden, Me.	Bangor, Me.	
130329		Sch.	Nat Mearler	278	224	119.8	29.8	10.3	5	1885	Wiscasset, Me.	Bath, Me.	
130587	K. C. V. T.	Sch.	Natalie	29	28	54.0	20.0	3.3	1	1892	San Francisco, Cal.	San Francisco, Cal.	
130708		Slp.	Natalie	5	5	28.8	9.8	4.0	3	1885	Kennebunk, Me.	Boston, Mass.	
209333		Slp.	Natalie	9	8	37.0	14.0	3.3	2	1911	Port Royal, S. C.	Beaufort, S. C.	
211801		Sch.	Natalie Hammond	110	07	102.7	22.9	11.1	19	1913	Essex, Mass.	Gloucester, Mass.	
130377		Slp.	Natalie Lucas	0	6	29.0	12.8	3.2	12	1887	Patchogue, N. Y.	Sag Harbor, N. Y.	
130997		Sch.	Natalie J. Nelson	117	78	97.6	24.0	11.8	18	1903	Essex, Mass.	Provincetown, Mass.	
130984		Slp.	Nathan F. Cobb	6	6	39.0	13.0	2.8	1	1902	Oyster, Va.	Cape Charles, Va.	
130906		Sch.	Native	6	6	40.0	11.4	2.5	1	1892	Smyrna, N. C.	Beaufort, N. C.	
208280		Slp.	Native	18	18	47.0	16.5	6.5	3	1849	Mayaguez, P. R.	San Juan, P. R.	
18508		Sch.	Nautilus	9	9	30.7	9.9	3.1	0	1876	Boston, Mass.	Boston, Mass.	
130080		Slp.	Nautilus	9	9	38.2	14.0	3.6	5	1876	Absecon, N. J.	Annapolis, Md.	
130108		Sch.	Nautilus	7	7	41.8	11.4	3.1	1	1879	Somerset County, Md.	Tappahannock, Va.	
130542		Sch. y.	Nautilus	22	21	52.0	13.5	9.3	4	1891	Brooklyn, N. Y.	Boston, Mass.	
203304		Sch.	Navahoo	16	8	49.6	15.0	3.3	4	1906	Biloxi, Miss.	New Orleans, La.	
130586		*Sch.	Nay Aug	843	804	192.1	35.3	15.3	3	1890	Noank, Conn.	New York, N. Y.	
130173		Slp. y.	Nebula	16	15	35.0	12.2	7.7	2	1885	Boston, Mass.	Waldoboro, Me.	
18315		Slp.	Necessity	7	7	30.4	11.7	3.3	1			Norfolk, Va.	
210647		Slp.	Ned	7	7	37.6	11.1	3.4	1	1912	Sherwood, Md.	Baltimore, Md.	
203901		Sch.	Nell Johnson	41	24	68.0	20.0	6.5	7	1907	Greenwich, N. J.	Philadelphia, Pa.	
204010	K. W. H. B.	Slp. y.	Neith	21	13	40.0	10.7	8.2	3	1907	Bristol, R. I.	S. W. Harbor, Me.	
18509		Slp.	Nellie	9	9	35.0	14.0	3.5	2	1868	New York, N. Y.	Perth Amboy, N. J.	
18782	J. N. S. B.	Sch.	Nellie	142	134	108.0	26.0	7.1	3	1873	Church Creek, Md.	Richville, Va.	
130120		Sch.	Nellie	12	11	35.6	13.6	4.4	1	1878	Tiverton, R. I.	Boston, Mass.	
130358		Slp.	Nellie	9	9	36.6	13.6	3.7	4	1886	Cambridge, Md.	Baltimore, Md.	
130832		Sch.	Nellie	8	7	37.0	15.0	3.1	1	1899	East Fowl River, Ala.	Mobile, Ala.	
130949		Sch.	Nellie	9	5	42.6	12.8	2.3	1	1901	Swansboro, N. C.	Beaufort, N. C.	
130225		Slp.	Nellie B.	23	21	52.0	17.1	3.5	1	1882	Woolwich, Me.	Bath, Me.	
130503		Sch.	Nellie Bly	6	6	48.5	11.4	3.0	2	1884	St. Peters, Md.	Tappahannock, Va.	
130546		Slp.	Nellie Bly	5	5	41.9	10.9	3.0	1	1891	Morehead City, N. C.	Beaufort, N. C.	
130560		Slp.	Nellie C.	5	5	27.0	12.5	3.8	0	1878	Bluepoint, N. Y.	New York, N. Y.	
18527		Sch.	Nellie Carter	48	45	63.5	23.0	4.8	1	1867	San Francisco, Cal.	San Francisco, Cal.	
130434	K. G. F. S.	Sch.	Nellie Dixon	111	68	101.9	23.4	9.1	22	1889	Boston, Mass.	Boston, Mass.	
18793	J. P. K. D.	Slp.	Nellie Eaton	118	99	87.5	26.0	8.1	4	1874	Calais, Me.	Do.	
130480		Sch.	Nellie Florence	6	6	44.0	11.5	3.0	1	1890	Smyrna, N. C.	Beaufort, N. C.	
18758	J. M. B. C.	Sch.	Nellie Grant	139	132	93.8	26.6	9.6	4	1873	Ellsworth, Me.	Ellsworth, Me.	
130538		Sch.	Nellie Grant	19	18	43.0	15.3	7.0	4	1891	Harpwell, Me.	Tampa, Fla.	
130431		Slp.	Nellie Hayes	6	6	31.2	13.1	3.2	1	1886	Bayport, N. Y.	Patchogue, N. Y.	
130667		Sch.	Nellie Johnson	41	39	51.8	18.0	4.0	1	1894	St. James, Mich.	Chicago, Ill.	
209579		Sch.	Nellie L.	19	11	49.1	17.1	4.0	4	1912	Biloxi, Miss.	Gulfport, Miss.	
130748		Sch.	Nellie Lee	9	7	35.0	12.2	4.0	2	1897	Poquoson, Va.	Richmond, Va.	
130956		Sch.	Nellie Meta	15	11	54.6	15.4	3.3	2	1902	Bon Secour, Ala.	Mobile, Ala.	
130663		Slp.	Nellie Pinder	6	6	25.5	12.0	3.6	5	1876	Key West, Fla.	Key West, Fla.	
18731		Sch.	Nellie Redington	816	775	205.9	33.8	13.9	6	1872	Cleveland, Ohio	Buffalo, N. Y.	
130294		Sch.	Nellie Reed	9	9	54.5	13.5	4.3	2	1883	Somerset County, Md.	Alexandria, Va.	
130007		Sch.	Nellie Rich	45	43	67.0	23.0	4.3	2	1874	San Francisco, Cal.	San Francisco, Cal.	
209267		Slp.	Nellie Somers	8	6	42.0	14.4	3.0	2	1911	Hunting Creek, Va.	Cape Charles, Va.	
130943		Slp.	Nellie White	7	7	40.0	14.1	3.5	2	1901	St. Peters, Md.	Annapolis, Md.	
130899		Sch.	Nellie Wood	12	12	38.8	13.0	4.1	1	1901	Newell, Wash.	Tacoma, Wash.	
130189		Sch.	Nellie B. Lowe	6	6	33.0	13.0	3.5	2	1880	Miami, Fla.	Key West, Fla.	
130281		Slp.	Nellie E. Nichols	10	9	40.1	14.2	3.4	1	1883	Cambridge, Md.	Reedville, Va.	
209215		Slp.	Nellie L. Byrd	22	18	53.6	16.7	4.8	6	1911	Oriole, Md.	Crisfield, Md.	
130270	K. B. N. H.	Sch.	Nellie W. Cr. lg.	492	468	146.0	35.4	14.0	0	1883	Port Jefferson, N. Y.	New York, N. Y.	
130533		Sch.	Nellie and Mary	21	13	49.3	17.0	4.9	6	1891	Bridgeton, N. J.	Philadelphia, Pa.	
130268		Sch.	Nellie and Mattie	23	13	58.3	18.2	4.2	2	1883	Bridgeboro, N. J.	Wilmington, Del.	
130498		Sch.	Nelly Bly	57	54	75.0	23.0	5.0	2	1890	Solomons Island, Md.	Crisfield, Md.	
130609		Sch.	Nels Johnson	13	12	40.3	16.9	3.4	0	1892	Biloxi, Miss.	Gulfport, Miss.	
202886		Sch.	Nelson	34	31	59.0	20.6	5.2	1	1906	Tottenville, N. Y.	Patchogue, N. Y.	
17570		Sch.	Nelson Bloom	549	521	197.7	31.2	11.3	6	1863	Cleveland, Ohio	Toledo, Ohio	
130211		Sch.	Nelson C. Holland	564	536	187.6	31.8	11.2	6	1881	Marine City, Mich.	Port Huron, Mich.	
200847		Sch.	Nelson W. Flsk.	108.7	101	99.6	22.1	5.6	1	1903	Champlain, N. Y.	Plattsburgh, N. Y.	
130205		Sch.	Nelson Y. McFarland	69	65	71.6	21.5	7.6	13	1881	Essex, Mass.	Castine, Me.	
130825		Slp.	Neona	8	5	30.7	12.8	3.6	1	1899	Skidaway Island, Ga.	Savannah, Ga.	
130639	K. H. D. M.	*Slp. y.	Nepenthe	32	30	47.0	16.5	6.0	5	1890	Boston, Mass.	Boston, Mass.	
18161	H. N. V. W.	Sch.	Neptune	109	92	84.0	23.7	7.7	4	1850	East Machias, Me.	Machias, Me.	
18092		Sch.	Neptune	44	42	69.6	21.9	5.1	3	1871	Accomac County, Va.	Baltimore, Md.	
130425		Slp.	Neptune	6	6	31.5	14.0	3.0	2	1888	Montgomery, Ga.	Savannah, Ga.	
130794		Sch.	Neptune	12	8	46.5	13.7	3.0	1	1896	Smyrna, N. C.	Newbern, N. C.	
203304	K. V. N. F.	*Sch.	Neshamly	721	623	177.0	35.0	14.2	3	1906	Noank, Conn.	Philadelphia, Pa.	
206480	K. W. Q. S.	*Sch.	Nesquehoning	967	880	195.6	35.0	17.6	2	1908	do.	New York, N. Y.	
130670		Cat.	Nestor	6	5	24.3	11.2	4.0	1	1894	Harwichport, Mass.	Vineyard Haven, Mass.	
130729		Sch.	Neta	9	6	42.2	11.9	3.4	1	1896	Atlantio, N. C.	Newbern, N. C.	
130892		Sch.	Neta	7	5	38.8	10.8	2.6	1	1900	Beaufort, N. C.	Beaufort, N. C.	
130071		Sch.	Nettle	12	12	40.0	14.0	3.0	2	1876	San Bernard, Tex.	Port Lavaca, Tex.	
130273		Sch.	Nettle	65	62	69.1	24.7	5.9	2	1883	San Francisco, Cal.	San Francisco, Cal.	
200562		Slp.	Nettle Belle	9	8	37.3	14.6	3.3	2	1903	Savage Island, S. C.	Beaufort, S. C.	

† Formerly schooner Meteor.

MERCHANT SAILING VESSELS OF THE UNITED STATES—Continued.

Official No.	Signal letters.	Rig.	Name of vessel.	Gross tonnage.	Net tonnage.	Length.	Breadth.	Depth.	Crew.	When built.	Where built.	Home port (where permanent document issues).
						Feet.	Feet.	Feet.				
130902		Sch.	Nettie Franklin	102	68	93.2	24.8	9.6	12	1901	Essex, Mass.	Pensacola, Fla.
130798		Slp.	Nettie May	6	6	40.5	12.8	2.8	1	1898	Allen, Md.	Somers Point, N. J.
202722		Slp.	Nettie May	6	6	40.2	11.6	2.3	1	1905	Beaufort, N. C.	Beaufort, N. C.
130317	K. C. R. V.	Sch.	Nettie Shipman	338	287	118.3	35.0	10.0	6	1884	Port Jefferson, N. Y.	New York, N. Y.
130320		Sch.	Nettie A. Foxwell	10	9	50.0	13.0	3.2	4	1884	Dorchester County, Va.	Baltimore, Md.
130754		Sch.	Nettie B. Greenwell	36	36	72.0	10.3	3.2	3	1897	Madison, Md.	Do.
130344		Slp.	Nettie J. Booth	10	9	41.0	14.5	3.5	5	1885	Dorchester County, Md.	Do.
130065		Sch.	Nettie J. Luce	16	10	43.0	17.0	4.8	2	1876	New London, Conn.	Tappahannock, Va.
204841		Slp.	Nettie K. Mitchell	8	8	36.0	13.0	3.2	1	1907	Port Republic, N. J.	Somers Point, N. J.
130289		Sch.	Nettie K. Evans	22	21	49.0	18.3	5.1	2	1833	Sharpton, Md.	Crisfield, Md.
130490		Sch.	Nettie	5	5	30.0	10.0	4.0	0	1854	Gloucester, Mass.	Salem, Mass.
130087		Sch.	Nettie	16	9	49.0	16.0	3.5	4	1902	Scranton, Mass.	Gulfport, Miss.
130706		Sch.	Neva Pearl	15	15	43.4	16.2	4.5	2	1895	Stralts, N. C.	Beaufort, N. C.
130064		Slp.	Nevada	18	15	43.0	17.0	4.8	2	1876	New Haven, Conn.	New Haven, Conn.
201853		Sch.	Nevada	13	13	45.0	13.0	3.0	1	1904	Smyrna, N. C.	Beaufort, N. C.
200573		Sch.	New Design	17	10	48.5	18.4	3.9	4	1903	Biloxi, Miss.	Gulfport, Miss.
130428		Sch.	New Hope	7	6	34.6	12.4	2.8	2	1888	Do.	Mobile, Ala.
18408		Sch.	New Jersey	27	19	50.2	18.5	4.6	2	1863	Leesburg, N. J.	Crisfield, Md.
18159		Sch.	New Packet	49	46	62.8	19.4	5.7	2	1853	Kennebunk Port, Me.	Machias, Me.
130974		Sch.	New Port	9	8	35.7	13.5	3.4	2	1902	Bon Secour, Ala.	Mobile, Ala.
201445		Sch.	New Resident	11	6	44.0	16.2	3.1	3	1904	Biloxi, Miss.	Gulfport, Miss.
130351		*Sch.	New Return	15	11	45.3	17.0	3.5	4	1900	Dellsie, Miss.	Morgan City, La.
201489		Sch.	New Rival	15	9	46.6	17.9	3.6	3	1904	Do.	Gulfport, Miss.
130357		Slp.	New Thru Brothers	6	6	37.0	12.0	3.5	1	1886	Bayou Long, La.	Morgan City, La.
130293		Sch.	New Venco	24	23	52.1	16.4	4.1	5	1883	Scranton, Miss.	Key West, Fla.
130822	K. P. C. S.	Sch.	Newburgh	524	461	135.8	32.8	15.8	3	1888	Windsor, Nova Scotia	New York, N. Y.
18507		Sch.	Newell B. Hawes	89	84	80.0	23.6	7.7	4	1868	Chelsea, Mass.	Boston, Mass.
130930		*Sch.	Newport	312	275	153.4	31.3	8.3	2	1901	Bath, Me.	Fall River, Mass.
211425	Bg. y.	Sch.	Niagara	160	82	114.5	28.5	8.8	10	1813	Erie, Pa.	Erie, Pa.
130454		Slp.	Nicey A. Brooks	10	9	42.2	15.2	3.3	2	1889	Madison, Md.	Crisfield, Md.
18601		Sch.	Nicholas Mehrhof	58	55	75.0	24.0	5.8	4	1889	Foughkeepsie, N. Y.	Newark, N. J.
209360		Sch.	Night Hawk	9	6	39.5	12.6	3.7	2	1912	Bethel, Del.	Crisfield, Md.
18438		Sch.	Nile	87	62	72.7	22.3	6.5	2	1856	Kennebunk Port, Me.	Boston, Mass.
130676		Sch.	Nimrod	14	11	42.4	16.2	5.0	3	1900	Freeport, Fla.	Tampa, Fla.
206549		Sch.	Nimrod	10	10	39.0	12.8	3.6	2	1908	Kodlak, Alaska	Unalaska, Alaska
130891		Slp.	Nina	9	7	34.2	12.9	3.4	2	1900	Belvidere, Ga.	Savannah, Ga.
130166		Sch.	Nina Bell	6	6	29.0	9.3	2.9	1	1879	Mathews County, Va.	Cape Charles, Va.
130641		Sch.	Nina M.	14	14	48.6	15.0	3.4	1	1899	Beaufort, N. C.	Beaufort, N. C.
130674	K. Q. F. H.	Sch.	Ninetta M. Porcella	591	466	161.8	35.5	12.7	5	1900	Millbridge, Me.	Portland, Me.
130192		Sch.	Noble Grand	6	5	44.2	11.3	3.0	0	1879	Somerset County, Md.	Tappahannock, Va.
130722		Slp.	Nodde North	8	8	43.0	14.5	3.5	2	1896	Tlughmans Island, Md.	Baltimore, Md.
202249		Sch.	Nokatak	20	18	48.0	16.4	6.2	3	1905	Unalakleet, Alaska	St. Michael, Alaska
130700	K. M. H. W.	Sch.	Nokomis	545	462	161.2	36.7	12.8	8	1895	Port Blakeley, Wash.	San Francisco, Cal.
210403		Sch.	Noll M.	21	14	56.6	17.9	3.9	5	1912	Seymour, Miss.	Gulfport, Miss.
130944		Slp.	Nona May	7	6	41.9	13.3	2.0	1	1900	Draka, Va.	Cape Charles, Va.
130681		Slp.	Nona and Alice	6	6	39.5	13.2	3.0	3	1894	Fairmount, Md.	Crisfield, Md.
18602		Sch.	Nonpareil	43	41	69.7	21.7	7.7	4	1858	Mystic, Conn.	Key West, Fla.
130827		Sch.	Nora Belle	7	6	32.0	13.5	2.9	2	1899	Bon Secour, Ala.	Mobile, Ala.
130945		Sch.	Nora Phillips	32	31	75.5	20.7	5.4	4	1901	Sotomons, Md.	Crisfield, Md.
130726		Sch.	Nora E. Lawson	8	6	50.0	11.8	3.3	5	1896	Monte, Md.	Do.
200290		Sch.	Noreta L.	16	11	52.0	17.1	3.2	4	1903	Biloxi, Miss.	New Orleans, La.
200785	K. T. B. D.	*Sch.	Norfolk	589	558	197.9	30.0	11.8	2	1904	Fikton, Md.	Baltimore, Md.
130668	K. M. B. H.	Sch.	Norma	110	77	96.2	25.0	10.0	17	1894	Essex, Mass.	Gloucester, Mass.
130950		Sch.	Norma	36	34	70.5	21.5	5.9	2	1901	Sallsbury, Md.	Annapolis, Md.
130478		Sch.	Norma R.	27	26	65.0	18.0	5.3	2	1890	Sotomons, Md.	Do.
130103	J. S. N. G.	Bk.	Normandy	1,208	1,097	188.0	38.0	24.2	13	1877	Damariscotta, Me.	New York, N. Y.
130131	J. T. B. R.	Sch.	Normandy	543	432	154.0	35.4	13.2	6	1878	Bath, Me.	Bangor, Me.
202929	K. V. G. R.	Sch.	Norseman	90	53	88.5	22.6	10.4	16	1906	Essex, Mass.	New York, N. Y.
130497		Sch.	North America	13	12	37.0	14.8	3.5	4	1890	Biloxi, Miss.	Gulfport, Miss.
18006		Sch.	North Carolina	96	78	88.0	22.0	6.8	3	1856	Dorchester County, Md.	Crisfield, Md.
77004	K. L. D. H.	*Sch.	North East	1,061	1,035	200.0	38.0	17.5	4	1891	Wilmington, Del.	Philadelphia, Pa.
203616	K. V. Q. T.	Sch.	Northland	2,047	1,702	242.2	44.1	22.0	12	1906	Rockland, Me.	Rockland, Me.
18409		Sch.	North Star	25	16	46.2	18.5	4.8	7	1867	Dorchester, N. J.	Philadelphia, Pa.
130665		Sch.	North Star	6	5	32.0	10.7	3.3	2	1893	Menominee, Mich.	Marquette, Mich.
130686		Sch.	North Star	8	7	38.0	9.0	4.6	1	1895	Sitka, Alaska	Juncan, Alaska
76550	K. C. V. G.	*Sch.	North West	616	569	146.4	34.9	16.9	4	1884	Baltimore, Md.	Philadelphia, Pa.
18136	H. N. V. Q.	Sch.	Northern Light	139	116	90.0	26.6	9.0	4	1865	Tremont, Me.	Southwest Harbor, Me.
18364		Sch.	Northern Light	51	49	61.3	18.9	6.6	2	1852	Boothbay, Me.	Machias, Me.
130069		Sch.	Northern Light	18	17	47.0	15.0	3.0	3	1874	Cold Spring, N. J.	Wilmington, Del.
130265		*Slp.	Northern Light	38	36	58.8	19.0	3.5	2	1883	Alna, Me.	Portland, Me.
130821		Sch.	Northern Light	40	40	78.0	17.3	5.8	3	1899	Chaumont, N. Y.	Cape Vincent, N. Y.
130610		Slp.	Northumberland	9	6	40.7	12.5	3.7	2	1892	Alexandria, Va.	Alexandria, Va.
130457		Sch.	Norton	104	99	82.2	25.5	6.5	3	1889	York, Me.	Salem, Mass.
18735		Sch.	Norwalk	5	5	40.7	9.8	3.0	3	1872	Crisfield, Md.	Alexandria, Va.
130292		Sch.	Norwalk	17	16	47.6	18.4	4.7	1	1883	Freeport, Fla.	Pensacola, Fla.
130649	K. L. T. W.	Sch.	Nourmahal	115	86	99.0	25.0	9.6	18	1894	Essex, Mass.	New York, N. Y.
130916	K. Q. H. N.	*Sch.	NUMBER ONE	1,120	1,059	187.0	38.0	17.0	5	1900	Wilmington, Del.	Rockland, Me.

† Formerly British schooner Newburgh.

‡ Formerly (a) schooner Nonpareil.
(b) U. S. Q. M. D. schooner Nonpareil.§ Formerly Bge. Winyah.
¶ Formerly Sch. Julia Rollins.

† Rebuilt 1913.

MERCHANT SAILING VESSELS OF THE UNITED STATES—Continued.

Official No.	Signal letters.	Rtg.	Name of vessel.	Gross tonnage.	Net tonnage.	Length.	Breadth.	Depth.	Crew.	When built.	Where built.	Home port (where permanent document issues).
						Feet.	Feet.	Feet.				
130917	K. Q. J. D.	*Sch.	NUMBER TWO	1,120	1,059	187.0	38.0	17.0	5	1900	Wilmington, Del.	Rockland, Me.
130918	K. Q. D. C.	*Sch.	NUMBER THREE	1,120	1,059	187.0	38.0	17.0	5	1900	do.	Do.
130886	R. Q. L. D.	*Sch.	NUMBER FOUR	1,120	1,059	187.0	38.0	17.0	4	1900	do.	Do.
130776	K. N. M. D.	*Sch.	NUMBER FIVE	900	790	192.7	34.7	17.0	5	1898	Bath, Me.	Baltimore, Md.
130890	K. Q. L. S.	*Sch.	NUMBER FIVE	1,120	1,059	187.0	38.0	17.0	5	1900	Wilmington, Del.	Rockland, Me.
130782	K. N. M. P.	*Sch.	NUMBER SIX	910	793	192.3	35.1	17.0	5	1898	Bath, Me.	Baltimore, Md.
130895	K. Q. P. N.	*Sch.	NUMBER SIX	1,120	1,059	187.0	38.0	17.0	5	1901	Wilmington, Del.	Rockland, Me.
130798	K. N. S. P.	*Sch.	NUMBER SEVEN	898	790	193.0	34.0	17.0	4	1898	Bath, Me.	Baltimore, Md.
204029		*Sch.	No. 7	957	939	185.0	34.3	17.1	5	1907	Port Richmond, N. Y.	Rockland, Me.
130804	K. N. T. G.	*Sch.	NUMBER EIGHT	924	810	193.6	34.9	17.1	8	1899	Bath, Me.	Baltimore, Md.
130806	K. N. V. C.	*Sch.	NUMBER NINE	900	794	192.8	35.1	17.0	5	1899	do.	Do.
130797	K. N. S. J.	*Sch.	NUMBER TEN	897	804	189.2	35.3	17.2	5	1898	do.	Do.
130811	K. N. W. R.	*Sch.	NUMBER TWELVE	930	809	194.0	33.1	17.2	5	1899	do.	Do.
130813	K. P. B. C.	*Sch.	NUMBER FOURTEEN	927	807	192.8	35.0	17.4	5	1899	do.	Do.
130817	K. P. H. S.	*Sch.	NUMBER FIFTEEN	912	706	192.1	34.8	17.3	5	1899	do.	Do.
130829	K. P. D. Q.	*Sch.	NUMBER SEVENTEEN	935	813	192.7	35.0	17.4	5	1899	do.	Do.
130834	K. P. H. D.	*Sch.	NUMBER EIGHTEEN	936	817	189.3	35.1	18.1	5	1899	do.	Do.
130840	K. P. J. S.	*Sch.	NUMBER NINETEEN	932	823	189.0	35.1	18.0	5	1899	do.	Do.
130844	K. P. L. W.	*Sch.	NUMBER TWENTY	940	831	190.3	35.3	18.1	5	1899	do.	Do.
130910	K. Q. R. M.	*Sch.	NUMBER TWENTY-ONE	905	773	196.0	34.3	17.5	5	1901	Baltimore, Md.	Do.
3792	K. P. D. S.	*Sch.	NUMBER TWENTY-THREE	1,035	929	207.0	35.2	18.4	5	1899	Bath, Me.	Do.
203160	K. V. P. H.	*Sch.	NUMBER TWENTY-FOUR	1,566	1,520	227.0	38.1	19.6	5	1906	Camden, N. J.	Do.
203545	K. V. P. T.	*Sch.	NUMBER TWENTY-FIVE	1,566	1,520	227.0	38.1	19.6	5	1906	do.	Do.
208426	L. B. T. N.	*Sch.	NUMBER TWENTY-SEVEN	1,290	1,290	207.3	34.6	20.5	5	1911	do.	Do.
130863	K. Q. C. F.	*Sch.	Nuuanu	1,029	750	203.2	34.0	19.6	12	1882	Leith, Scotland.	Seattle, Wash.
130521		Sch.	Nymph	14	10	44.7	16.2	3.6	3	1890	Biloxi, Miss.	New Orleans, La.
O.												
155173	K. G. P. F.	Sch.	O. H. Brown	1,051	959	187.2	41.3	16.9	6	1889	Bath, Me.	Perth Amboy, N. J.
155227	K. L. N. J.	Sch.	O. M. Kellogg	393	331	150.0	35.0	11.8	7	1892	Fairhaven, Cal.	San Francisco, Cal.
155308	K. N. F. C.	*Sch.	Oak Hill	910	843	194.4	34.8	17.0	4	1897	Noank, Conn.	Philadelphia, Pa.
19100		*Sch.	Oak Leaf	395	375	160.0	31.2	10.7	2	1866	Cleveland, Ohio.	Milwaukee, Wis.
19055	H. P. K. V.	Sch.	Oakes Ames	254	209	118.0	30.8	7.0	5	1862	Noank, Conn.	Portland, Me.
19399		Sch.	Oakland	57	45	65.1	21.6	7.0	4	1872	St. Michaels, Md.	Annapolis, Md.
155444	K. R. T. M.	Sch.	Oakland	418	383	148.0	35.6	9.5	7	1902	San Francisco, Cal.	Portland, Ore.
155397	K. Q. N. R.	Sch.	Oakley C. Curtis	2,374	2,000	265.0	46.2	22.9	12	1901	Bath, Me.	Portland, Me.
155017	J. T. V. F.	Sch.	Oakwoods	137	130	96.3	27.3	7.8	3	1880	Kennebunk Port, Me.	Newport, R. I.
19410	J. P. M. G.	*Sch.	Occidental	1,632	1,424	210.6	39.8	24.7	3	1874	Bath, Me.	Boston, Mass.
207633		Sip.	Ocean Lily	7	7	30.0	14.0	3.4	1	1905	Pinkney Island, S. C.	Beaufort, S. C.
155410		Sip.	Ocean Queen	7	0	31.4	10.8	5.0	1	1901	Bremen, Mo.	Damariscotta, Me.
209010		Sch.	Ocean Queen	23	15	52.2	18.2	3.7	4	1911	Biloxi, Miss.	Gulfport, Miss.
155157	K. G. C. S.	Sch.	Oceanla Vance	445	384	148.5	36.1	11.3	7	1888	Port Blakeley, Wash.	San Francisco, Cal.
155309		Sip.	Oceanic	6	6	37.4	13.3	3.0	2	1897	Fairmount, Md.	Crisfield, Md.
155311		Sch.	Oceanic	6	6	45.7	14.4	3.1	3	1897	Applegarth, Md.	Do.
155333		Sip.	Oceola	28	23	45.7	18.7	5.3	3	1898	Charleston, S. C.	Charleston, S. C.
19380	J. M. F. R.	Sch.	Odell	141	134	97.2	26.2	7.5	4	1873	Bowdoinham, Me.	Calais, Me.
206686		Sip. y.	Odysseus II	17	17	49.0	11.5	6.2	2	1909	New York, N. Y.	Marblehead, Mass.
155371	K. P. N. D.	*Sch.	Ohio	1,629	1,506	237.5	43.4	24.1	4	1899	Bath, Me.	Boston, Mass.
202592		Sch.	Ohio	27	17	50.2	19.2	4.1	5	1905	De Lisle, Miss.	New Orleans, La.
155280	K. M. L. V.	Sch.	Okanogan	721	606	186.4	39.0	13.9	8	1895	Port Blakeley, Wash.	Port Townsend, Wash.
19404		Sip.	Okolona	24	23	50.5	16.7	3.6	1	1874	Westport, Me.	Maohas, Me.
155396		Sch.	Ola D	19	14	49.5	18.1	3.5	3	1899	Biloxi, Miss.	New Orleans, La.
15453	J. L. K. N.	*Sch.	Old Dominion	1,802	1,727	255.5	42.5	20.9	7	1872	Wilmington, Del.	New York, N. Y.
200796		Sch.	Oleander	36	23	66.8	23.4	3.7	3	1903	De Lisle, Miss.	Gulfport, Miss.
155315	K. T. B. F.	*Sch.	Oley	1,780	1,672	256.0	43.0	20.0	6	1904	Noank, Conn.	Philadelphia, Pa.
155383		Sip.	Oiga	8	8	31.6	12.0	4.9	1	1898	Atlantic City, N. J.	Somers Point, N. J.
208171	K. P. S. H.	*Sch.	Oiga	113	77	95.2	24.2	9.8	7	1900	Essex, Mass.	Gloucester, Mass.
201917		*Sch.	Oiga F	64	60	76.8	19.8	8.6	5	1895	Misato, Japan	Unalaska, Alaska.
155102		Sip.	Oiga P. Smith	9	8	44.5	14.8	3.6	5	1884	Taylor's Island, Md.	San Francisco, Cal.
211451		Sch.	Oilta	10	10	33.6	15.1	2.8	1	1913	Palacios, Tex.	Crisfield, Md.
155292		Sip.	Ollve	5	5	36.0	12.8	3.0	2	1894	Crisfield, Md.	Gulfport, Miss.
200965		Sch.	Ollve	7	7	31.0	12.5	4.0	1	1904	Port Republic, N. J.	Crisfield, Md.
18935		Sch.	Ollve Branch	91	87	80.8	22.6	7.3	3	1848	Franklin, Me.	Somers Point, N. J.
19396		Sch.	Ollve Branch	9	6	39.6	13.4	3.5	2	1873	Messongo, Va.	Ellsworth, Me.
155334		Sip.	Ollve M.	5	5	37.8	11.7	2.7	4	1898	Oriolo, Md.	Annapolis, Md.
155267		Sip.	Ollve Mulford	12	7	34.0	13.7	3.8	3	1894	Bridgeton, N. J.	Crisfield, Md.
155101		Sch.	Ollve V. Smith	8	8	47.0	12.7	3.4	5	1884	Somerset County, Md.	Philadelphia, Pa.
155391		Sip.	Ollver	5	5	36.4	12.3	2.8	3	1900	Crisfield, Md.	Crisfield, Md.
155082		Sch.	Ollvar Gertrude	17	17	54.0	16.4	4.3	3	1883	Crisfield, Md.	Do.
211451		Sch.	Ollta	10	10	33.6	15.1	2.8	1	1913	Crisfield, Md.	Baltimore, Md.
155230		Sch.	Olyvette	33	31	58.8	16.0	6.6	3	1892	Valkaria, Fla.	Eagle Pass, Tex.
155452		Sch.	Olyvette	22	13	54.0	18.1	3.9	4	1902	Biloxi, Miss.	Key West, Fla.
19317		Sch.	Olyvia	14	13	49.7	17.8	4.0	2	1870	Wolf River, Miss.	Gulfport, Miss.
155365		*Sch.	Olyvia R	8	5	35.5	13.9	2.9	2	1899	Biloxi, Miss.	Do.
153351		Sip.	Olyvia Sears	15	9	40.0	14.8	5.6	8	1899	Gloucester, Mass.	Brahear, La. Gloucester, Mass.

¹ Formerly schooner-barge Black, Sheridan, Wilson Co., No. C.

² Formerly [a British bark Highland Glen.
[b] Hawaiian bark Nuuanu.

³ Formerly Japanese schooner Salkai Maru.

MERCHANT SAILING VESSELS OF THE UNITED STATES—Continued.

Official No.	Signal letters.	Rig.	Name of vessel.	Gross tonnage.	Net tonnage.	Length.	Breadth.	Depth.	Crew.	When built.	Where built.	Home port (where permanent document issues).
						Feet.	Feet.	Feet.				
155254		Sch.	Ollie	7	7	42.0	11.0	2.7	1	1894	Morehead City, N. C.	Beaufort, N. C.
200360		Sch.	Ollie Ford	25	15	57.0	19.0	4.3	4	1903	Soranton, Miss.	Gulfport, Miss.
155367		Sch.	Olympia	14	14	48.8	15.2	3.4	1	1899	Smyrna, N. C.	Beaufort, N. C.
155441		Slp.	Olympia	7	7	35.4	11.6	2.6	1	1901	Linbrook, N. Y.	Patchogue, N. Y.
155228	K. L. H. M.	Bk.	Olympo	1,469	1,353	224.4	42.1	21.3	15	1892	Bath, Me.	San Francisco, Cal.
19339	J. K. R. L.	Sch.	Omaha	116	110	89.3	25.3	8.3	3	1871	Hancock, Me.	Castine, Me.
155135		Slp.	Omaha	6	6	30.0	10.0	4.0	1	1887	South Brooklyn, N. Y.	New York, N. Y.
155405		Slp.	Omaha	8	8	30.7	11.8	5.4	2	1901	Bremen, Mo.	Portsmouth, N. H.
155262	K. M. C. H.	Sch.	Omega	584	522	163.2	31.3	13.5	8	1894	North Bend, Ore.	San Francisco, Cal.
201348	K. T. H. S.	Sch.	Onato	140	105	101.0	24.6	11.8	4	1904	Essex, Mass.	San Francisco, Cal.
155081	K. B. P. R.	Bk.	Onaway	932	885	173.9	38.2	20.0	12	1883	Yarmouth, Me.	Boston, Mass.
155355	K. P. D. J.	Sch. y.	Ondawa	18	18	43.2	15.3	6.4	1	1888	Burlington, Vt.	Marlborough, Mass.
203818		Slp.	One	25	25	58.0	13.6	5.0	4	1892	Amityville, N. Y.	Patchogue, N. Y.
18920		Sch.	Onelda	201	190	134.1	24.3	3.3	2	1898	Ashtabula, Ohio	Marquette, Mich.
155361		Sch.	Onelda	8	6	40.7	13.4	3.3	2	1898	Beaumont, Tex.	Gulfport, Miss.
200408		*Sch.	Onelda	20	13	49.6	17.1	4.2	4	1903	Bloxi, Miss.	New Orleans, La.
211387	L. D. B. T.	*Sch.	Ontelaunee	739	642	177.6	35.0	14.5	3	1911	Noank, Conn.	Philadelphia, Pa.
19216		Sch.	Onward	11	7	42.0	12.3	3.8	1	1867	Elizabeth City, N. C.	Manteo, N. C.
155021		*Slp.	Onward	17	10	50.0	15.7	4.0	1	1878	Aina, Mo.	Portland, Me.
155293		Slp.	Onward	9	9	42.0	14.5	3.7	5	1896	Harrison, Md.	Annapolis, Md.
19044		Sch.	Ophelia	53	50	37.0	22.6	5.7	1	1863	Cold Spring, N. Y.	Perth Amboy, N. J.
155104		Sch.	Ora May	6	5	31.0	12.0	3.0	2	1884	Biloxi, Miss.	Mobile, Ala.
19395		Sch.	Oradene	6	5	30.0	9.3	3.0	1	1874	Hunting Quarters, N. C.	Beaufort, N. C.
155030		Sch.	Orah	6	6	45.6	10.5	3.0	2	1881	Tappahannock, Va.	Richmond, Va.
18813		Sch.	Orbit	30	22	57.7	19.5	5.3	6	1845	Dorchester County, Md.	Annapolis, Md.
155332		Slp.	Oregon	10	10	43.0	13.9	3.2	4	1898	Hudson, Md.	Baltimore, Md.
155337		Sch.	Oregon	11	9	45.0	12.8	3.0	1	1898	Beaufort, N. C.	Beaufort, N. C.
155426		Slp.	Oregon	8	7	40.0	14.0	3.4	1	1901	Hopkins, Va.	Cape Charles, Va.
202622	K. V. C. W.	Sch.	Oregon	343	304	139.1	35.2	9.9	7	1905	Prosper, Ore.	Coos Bay, Ore.
19418	J. Q. C. H.	Bk.	Oriental	1,688	1,550	220.1	42.2	24.9	17	1874	Bath, Me.	San Francisco, Cal.
19477		Sch.	Oriental	7	7	26.3	12.7	3.8	2	1877	Key West, Fla.	Key West, Fla.
155193		Slp.	Oriental	9	5	32.0	12.5	3.2	1	1887	Hyde County, N. C.	Edenton, N. C.
202243		Slp.	Oriente	6	6	23.0	8.6	4.9	2	1904	Culebra, P. R.	San Juan, P. R.
155043		Sch.	Orlando	18	17	56.2	15.5	4.3	2	1881	Baltimore, Md.	Tappahannock, Va.
205385		Sch.	Orlolo	145	104	115.5	25.0	12.0	19	1908	Essex, Mass.	Glocester, Mass.
155022		Sch.	Orion	14	13	42.8	15.0	4.5	1	1870	New Orleans, La.	Mobile, Ala.
205601		Slp.	Orion	7	7	32.1	13.0	5.3	2	1908	Ponce, P. R.	San Juan, P. R.
155427	K. R. F. P.	Sch.	Oriando V. Wooten	677	573	167.2	36.2	13.6	8	1901	Bath, Me.	New York, N. Y.
201688	K. T. P. N.	Sch.	Orleans	751	605	180.0	38.0	13.9	7	1905	do.	Boston, Mass.
206651		Sch.	Orlo	19	19	53.0	12.9	3.8	2	1909	Marysville, Wash.	Seattle, Wash.
18860	H. P. O. D.	Sch.	Orozimbo	147	121	97.0	25.0	8.8	5	1854	Gonidsboro, Me.	Boston, Mass.
161146	K. F. V. Q.	Sch. y.	Oosana	53	53	87.9	18.0	11.8	...	1900	Brooklyn, N. Y.	New York, N. Y.
155280		Slp.	Osbon	7	5	34.0	12.6	3.0	1	1896	Kitty Hawk, N. C.	Elizabeth City, N. C.
19235		Sch.	Osborn Curtis	48	45	68.0	22.7	5.0	4	1869	Squan, N. J.	Perth Amboy, N. J.
203242		Sch.	Oscar	54	49	79.0	21.4	4.6	3	1908	Washington, D. C.	Washington, D. C.
155296		Sch.	Oscar D.	19	16	46.6	10.6	3.7	1	1897	Yorktown, Va.	Newport News, Va.
155235	K. L. M. N.	Sch.	Oscar G.	230	198	128.3	29.2	10.0	7	1892	Seranton, Miss.	Mobile, Ala.
155108		Sch.	Oscar and Hattie	85	81	79.2	22.3	8.0	5	1884	Essex, Mass.	Seattle, Wash.
155432		Sch.	Osecola	50	27	71.6	19.8	8.1	6	1901	Milton, Fla.	Pensacola, Fla.
19388		Sch.	Osprey	7	5	36.0	12.8	3.3	1	1873	Hatteras, N. C.	Newbern, N. C.
19439		Sch. y.	Osprey	27	27	51.8	17.6	5.4	1	1875	Noank, Conn.	New York, N. Y.
155335	K. N. R. J.	Sch.	Otis	292	238	121.6	30.3	9.9	7	1898	Seranton, Miss.	Gulfport, Miss.
206573		Slp.	Otis	16	16	44.0	18.7	2.5	1	1907	White Salmon, Wash.	Portland, Ore.
155423		Sch.	Otis Inghard	23	23	59.8	10.6	4.4	2	1901	Elliott, Md.	Crisfield, Md.
155455		Sch.	Otis D. Terrell	13	9	46.4	10.2	3.9	2	1902	Portsmouth, N. C.	Newbern, N. C.
19185	J. B. V. P.	Sch. y.	Otronto	105	99	79.7	23.3	8.3	3	1839	Surry, Me.	Boston, Mass.
155245		Sch.	Otsego	11	10	49.0	13.2	3.4	2	1893	Jacksonville, Fla.	Jacksonville, Fla.
210799		Sch.	Ottillae	21	18	54.4	17.1	4.8	2	1912	Bishops Head, Md.	Crisfield, Md.
155232	K. L. J. Q.	Sch.	Ottillie Fjord	261	247	130.0	31.6	9.6	18	1892	Fairhaven, Cal.	San Francisco, Cal.
19437		Sch.	Our Son	684	684	182.1	35.1	13.0	7	1875	Black River, Ohio	Niagara Falls, N. Y.
155297		Slp.	Outing	12	10	30.5	13.0	1.6	3	1897	Miami, Fla.	Key West, Fla.
155435		*Sch.	Ox	12	6	40.7	13.4	2.9	2	1902	Ocean Springs, Miss.	Gulfport, Miss.
200353		Sch.	Oxalis	25	16	52.7	18.5	4.6	4	1903	Biloxi, Miss.	do.
155349	K. P. B. V.	*Sch.	Oxford	830	735	184.9	35.2	10.2	3	1899	Bath, Me.	Perth Amboy, N. J.
155374		Slp.	Oyster Boy	9	5	39.0	12.0	3.0	1	1899	Oldtrap, N. C.	Newbern, N. C.
155171		Sch.	Oystermen	51	49	71.2	20.6	6.1	3	1889	St. Michaels, Md.	Annapolis, Md.
P.												
20492		Sch.	P. F. Leach	50	37	69.5	21.7	6.0	4	1873	Baltimore, Md.	Baltimore, Md.
3726		Slp.	P. H. Tawes	10	10	44.0	15.1	3.0	3	1897	Wittman, Md.	Crisfield, Md.
150509		*Slp.	P. M. Bowie	8	8	35.9	12.7	2.5	2	1890	Matagorda, Tex.	Port Lavaca, Tex.
4706		Slp.	P. R. R. 200	56	53	72.8	27.7	6.4	1	1839	New Bedford, Mass.	New York, N. Y.
54824		*Sch.	Paclio	398	398	160.0	27.1	10.3	3	1901	Elkton, Md.	Baltimore, Md.
208018		Sch.	Paclio	29	17	58.6	20.2	4.1	4	1911	Bay St. Louis, Miss.	Gulfport, Miss.
150652	K. J. V. M.	Bk.	Paclotus	1,673	1,564	223.7	41.2	24.0	18	1891	Bath, Me.	San Francisco, Cal.
180763		Slp.	Page and Donald	7	7	40.3	14.0	3.0	2	1897	Holland Island, Md.	Crisfield, Md.
150621		Sch.	Palsey	1,046	994	211.0	35.0	16.6	8	1883	West Bay City, Mich.	Duluth, Minn.

1 Formerly schooner-yacht Kirtin.

2 Formerly sloop Bena.

3 Formerly sloop Cornelia.

MERCHANT SAILING VESSELS OF THE UNITED STATES—Continued.

Official No.	Signal letters.	Rig.	Name of vessel.	Gross tonnage.	Net tonnage.	Length.	Breadth.	Depth.	Crew.	When built.	Where built.	Home port (where permanent document issued).
						Feet.	Feet.	Feet.				
150824	K. P. O. V.	Sch. y.	Paladin	28	28	58.2	15.4	9.0	3	1899	Brooklyn, N. Y.	New York, N. Y.
150420		Sch.	Palmer	7	7	34.5	10.5	3.4	1	1888	Hunting Quarters, N. C.	Newbern, N. C.
150096	J. R. P. L.	*Sch.	Palmyra	1,299	1,261	197.9	38.8	24.2	6	1876	Bath, Me.	Tacoma, Wash.
206890		Sch.	Panormites	18	14	48.7	16.0	4.5	3	1909	Carpon Springs, Fla.	Tampa, Fla.
150545		Ywl. y.	Papoose	15	14	44.0	12.6	9.6	3	1898	South Boston, Mass.	Oswego, N. Y.
210868		Slp.	Paquete	24	24	45.0	18.0	7.2	1	1912	Fajardo, P. R.	San Juan, P. R.
150977		Sch.	Paragon	115	80	97.6	24.2	11.4	16	1903	Essex, Mass.	Gloucester, Mass.
150593	K. N. S. V.	*Slp.	Parks	474	397	165.9	34.3	10.3	3	1898	Bath, Me.	New York, N. Y.
150721	K. M. S. C.	*Sch.	Passaic	875	791	192.0	34.7	16.4	2	1896	Noank, Conn.	Do.
19627		Slp.	Passport	32	31	65.2	17.9	5.2	2	1840	Brookhaven, N. Y.	Deer Isle, Me.
20051		Sch.	Pathway	18	11	40.3	17.1	3.8	6	1861	Mauricetown, N. J.	Philadelphia, Pa.
206424		Slp.	Patria	19	10	47.0	17.3	5.4	4	1909	Mayaguez, P. R.	San Juan, P. R.
150601		Sch.	Patrik F. Prendergast	26	17	61.0	16.8	4.9	2	1892	St. Michaels, Md.	Baltimore, Md.
150772		Sch.	Patriot	81	58	81.6	22.4	8.8	18	1896	Essex, Mass.	Gloucester, Mass.
150887		Slp. y.	Paukewis	17	17	39.8	11.3	5.6	3	1900	South Boston, Mass.	Stonington, Conn.
200766		Sch.	Paul	6	6	42.2	11.2	3.3	1	1904	Rockhall, Md.	Baltimore, Md.
150407		Sch.	Paul Jones	9	8	50.1	13.1	3.5	2	1887	Somerset County, Md.	Annapolis, Md.
150923		Sch.	Paul O. Joslin	30	15	54.8	13.0	5.0	6	1901	Dorchester, N. J.	Philadelphia, Pa.
150331		Sch.	Paul and Willie	35	33	57.8	21.7	4.5	1	1884	San Francisco, Cal.	San Francisco, Cal.
200362		Sch.	Paulina	6	5	37.8	9.5	3.2	1	1900	Kochkomut, Alaska	St. Michael, Alaska.
150447		Slp.	Pauline	7	7	37.8	13.0	3.5	2	1853	Keyport, N. J.	Perth Amboy, N. J.
150677		Slp.	Pauline	7	7	43.0	11.5	2.6	1	1894	Cape Banks, N. C.	Beaufort, N. C.
150709		Slp.	Pauline	8	8	32.3	13.2	4.6	1	1893	Bridgeport, Conn.	Bridgeport, Conn.
150789		Sch.	Pauline	75	51	82.0	22.2	8.4	15	1895	Essex, Mass.	Gloucester, Mass.
150929		Slp.	Pauline	6	6	40.0	13.5	2.7	4	1898	Deal Island, Md.	Crisfield, Md.
201020		Slp.	Pauline	8	8	41.9	16.0	3.5	4	1901	Crisfield, Md.	Do.
150832		Sch.	Pawnee	20	13	50.3	19.4	3.7	5	1904	Handsboro, Miss.	Mobile, Ala.
150832	K. P. J. H.	*Sch.	Paxinos	954	865	193.6	35.0	17.6	4	1899	Noank, Conn.	Philadelphia, Pa.
150845	K. P. M. T.	*Sch.	Paxinos	954	865	193.6	35.0	17.6	4	1899	Noank, Conn.	Do.
19233		Sch.	Pearl	35	34	62.0	21.5	4.5	3	1861	N. York, N. Y.	Crisfield, Md.
20476		Sch.	Pearl	21	20	48.8	13.3	5.6	2	1874	Grand Haven, Mich.	Marquette, Mich.
150239		Sch.	Pearl	21	20	53.0	15.2	5.3	7	1891	East Bay, Fla.	Tampa, Fla.
150361		Slp.	Pearl	10	10	34.6	14.0	4.6	1	1883	Noank, Conn.	New Haven, Conn.
150366		Slp.	Pearl	10	6	42.3	14.5	3.4	4	1885	Madison, Md.	Wilmington, Del.
150791		Slp.	Pearl	5	5	42.0	16.8	4.3	4	1896	Goshen, N. J.	Philadelphia, Pa.
205801		Sch.	Pearl	5	5	27.8	11.9	2.9	0	1895	Patchogue, N. Y.	Patchogue, N. Y.
145374		Sch.	Pearl	27	18	58.4	19.6	3.9	5	1908	Dellsie, Miss.	New Orleans, La.
150227	J. V. N. G.	Sch.	Pearl Cullen	40	26	68.9	22.9	4.8	3	1884	Marcus Hook, Pa.	Perth Amboy, N. J.
20390		Sch.	Pearl Nelson	123	117	85.6	23.8	9.0	4	1881	Essex, Mass.	Eastport, Me.
150959		Slp.	Pearla and Lella	10	6	37.5	14.5	4.0	2	1871	Chester, Pa.	Philadelphia, Pa.
150034		Slp.	Pedrito	17	16	37.2	12.3	7.0	3	1889	Tortola, P. R.	San Juan, P. R.
7434		Sch.	Pedro Varela (whaling)	89	85	83.6	23.0	8.7	18	1853	Somerset, Mass.	New Bedford, Mass.
150157	J. T. G. H.	Sch.	Peerless	27	26	69.2	19.2	5.0	6	1861	Bridgeport, Conn.	Charleston, S. C.
150321		Sch.	Peerless	244	232	127.0	33.0	9.9	6	1878	Gardner, Oreg.	San Francisco, Cal.
151000	K. S. L. T.	Slp. y.	Peerless	19	18	42.6	16.8	4.6	6	1884	Marco, Fla.	Key West, Fla.
20391		Sch.	Pellegrina	19	17	47.1	13.6	6.5	2	1903	Boston, Mass.	Philadelphia, Pa.
203577	K. V. Q. C.	Sch.	Pemaquid	98	55	67.1	21.8	6.5	2	1870	Bristol, Me.	Bangor, Me.
211651	L. D. G. M.	*Sch.	Pendleton Sisters	599	879	207.6	38.6	19.8	7	1906	Belfast, Me.	New York, N. Y.
211123	L. C. V. H.	*Sch.	Penn	1,849	1,708	264.8	44.1	20.1	4	1913	Bath, Me.	Philadelphia, Pa.
20468		Sch.	Pennypeak	739	642	177.6	35.0	14.5	3	1913	Noank, Conn.	Do.
19603		Sch.	Penokee	332	293	139.2	26.3	11.2	1	1872	Milwaukee, Wis.	Boston, Mass.
204504		Sch.	Pensacola	24	23	62.0	18.6	5.4	3	1862	Somerset County, Md.	Reldville, Va.
150580		Slp.	Pepto	7	7	35.5	13.0	3.7	3	1907	Mayaguez, P. R.	San Juan, P. R.
24449	H. S. B. D.	*Sch.	Pequest	843	804	192.1	35.3	15.3	3	1891	Noank, Conn.	New York, N. Y.
150489	K. H. D. S.	Sch.	Pequot	705	662	220.2	35.7	14.3	4	1864	New York, N. Y.	New London, Conn.
150916		Sch.	Percy Birksall	1,127	894	191.0	39.0	17.6	9	1890	Wilmington, Del.	Perth Amboy, N. J.
200472		Slp.	Percy E. Shores	7	7	45.0	15.4	3.4	4	1901	Deal Island, Md.	Crisfield, Md.
150224		Slp.	Percy R. Chase	7	7	39.0	13.0	3.8	1	1903	Crisfield, Md.	Newport News, Va.
203680		Sch.	Peri	58	55	80.9	23.1	4.8	3	1881	Alexandria, Va.	Alexandria, Va.
150554		Sch.	Perla	10	10	38.8	14.0	4.5	3	1906	Boqueron, P. R.	San Juan, P. R.
150957	K. R. T. B.	Sch.	Perry Bell	8	8	41.0	13.4	3.4	3	1891	Pocomoke City, Md.	Tappanhook, Va.
212152		Sch.	Perry Setzor	1,392	1,268	216.8	42.0	17.8	9	1902	Bridgeport, Conn.	Bridgeport, Conn.
201559	K. T. M. V.	Sch.	Perserance	21	13	48.0	17.6	4.7	4	1914	Dorchester, N. J.	Philadelphia, Pa.
150474		Sch.	Perala A. Colwell	516	440	160.5	35.2	12.0	6	1904	Phippsburg, Me.	New York, N. Y.
20478	J. P. H. V.	Sch.	Peshigo	633	573	201.0	34.4	12.0	6	1889	Milwaukee, Wis.	Port Huron, Mich.
150853		Sch.	Peter C. Schultz	437	373	129.6	32.0	15.4	6	1874	Newburgh, N. Y.	Boston, Mass.
150897		Sch.	Peter R. Paynter	25	16	63.5	17.6	5.3	7	1899	Essington, Pa.	Philadelphia, Pa.
19665		Sch.	Petra	40	38	66.6	18.0	7.9	5	1850		San Juan, P. R.
150556		Sch.	Petrel	78	74	90.6	23.0	5.9	3	1864	Pultneyville, N. Y.	Milwaukee, Wis.
150822		Slp.	Petrel	5	5	27.6	9.6	4.9	1	1891	Brooksville, Me.	Deer Isle, Me.
150865	Slp. y.	Sch.	Petrel	19	19	48.9	13.4	8.2	3	1899	Hoquiam, Wash.	Port Townsend, Wash.
150915		Slp.	Petrel	8	8	38.2	14.0	3.7	1	1901	Bayville, N. J.	New York, N. Y.
150990		Sch.	Petrel	5	5	35.0	10.2	2.5	2	1903	Wit, N. C.	Perth Amboy, N. J.
150518		Slp.	Phantom	11	10	34.7	13.2	4.1	1	(†)	Jersey City, N. J.	Bridgeport, Conn.
150393		Sch.	Phebe H. Somers	9	9	39.2	13.0	2.9	1	1884	Steelmanville, N. J.	Somers Point, N. J.
20438		Sch.	Phillip Ford	32	20	58.0	19.3	4.9	4	1873	Dorchester, N. J.	Philadelphia, Pa.

† Formerly schooner Thomas J. Clayton.
‡ Formerly Spanish schooner Pedrito.

§ Formerly U. S. R. C. schooner James Campbell.
¶ Formerly schooner-yacht Edith.

* Formerly Spanish schooner Petra.
† Rebuilt, 1880.

MERCHANT SAILING VESSELS OF THE UNITED STATES—Continued.

Official No.	Signal letters.	Rtg.	Name of vessel.	Gross tonnage.	Net tonnage.	Length.	Breadth.	Depth.	Crew.	When built.	Where built.	Home port (where permanent document issues).
						Feet.	Feet.	Feet.				
160075		Sch.	Philip Kirkwood	42	28	69.5	23.3	5.2	7	1876	Onancock, Va	Crisfield, Md.
160184		Sch.	Philip Mehrhof	56	53	70.0	25.3	5.0	3	1879	Nyack, N. Y.	Perth Amboy, N. J.
160960		Sch.	Philip P. Manta	70	43	81.0	22.0	9.0	16	1902	Essex, Mass.	Provincetown, Mass.
150837	K. P. L. N.	Sch.	Philippine	523	491	162.5	36.8	12.2	8	1899	Alameda, Cal.	San Francisco, Cal.
200196	K. S. P. T.	Sch.	Phillips M. Brooks	243	243	132.5	28.2	10.1	7	1903	Madison, Md.	Crisfield, Md.
160920		Sch.	Philomena	20	12	65.1	18.8	3.7	2	1901	Dallas, Mass.	Gulfport, Mass.
160408	K. D. V. L.	Sch.	Phineas W. Sprague	788	708	175.9	35.1	18.0	7	1887	Thomaston, Me.	Thomaston, Me.
160636		Slp.	Phoebe	11	7	33.5	12.6	4.3	2	1893	Bridgeport, N. J.	Bridgeton, N. J.
160388		Sch.	Phoebe B. Townsend	26	14	55.4	18.1	5.0	6	1886	Bridgeton, N. J.	Philadelphia, Pa.
160795	K. N. Q. V.	*Sch.	Phoenix	901	838	194.0	35.0	17.6	3	1898	Noank, Conn.	Do.
19891		Slp.	Piano	6	6	31.0	13.0	2.9	1	1805	Port Jefferson, N. Y.	Bridgeport, Conn.
160387		Lgr.	Picayune	6	6	32.0	10.8	3.3	1	1886	Terrebonne Parish, La.	Morgan City, La.
160876		Slp.	Plocina	7	7	32.0	13.2	3.0	1	1886	Patchogue, N. Y.	Patchogue, N. Y.
210791	L. C. R. G.	*Sch.	P'kokering	739	642	177.6	35.0	14.5	3	1912	Noank, Conn.	Philadelphia, Pa.
210796		Slp.	Pierce	8	7	36.3	13.2	3.4	2	1912	Port Royal, S. C.	Beaufort, S. C.
207469		Slp.	Pierce and Hartung	16	9	44.5	16.0	3.1	1	1910	Randolph, Me.	Boothbay, Me.
160534		Slp.	Pilgrim	6	6	30.4	11.8	3.4	1	1883	Cold Spring, N. Y.	Cold Spring, N. Y.
160765		*Sch.	Pilgrim	1,215	1,123	227.1	35.2	19.2	3	1897	Bath, Me.	New York, N. Y.
160342		Slp.	Pilot	10	9	39.6	14.5	3.3	5	1884	Cambridge, Md.	Crisfield, Md.
160476		Sch.	Pilot	9	8	26.0	12.7	3.5	1	1889	Choboygan, Mich.	Marquette, Mich.
160606		Slp.	Pilot Boy	8	7	29.0	11.3	5.3	1	1892	Bremen, Mo.	Rookland, Me.
20265		Lgr.	Pilot's Bride	9	5	34.1	11.6	3.4	2	1867	Madisonville, La.	Brashear, La.
160190		Sch.	Pinafore	10	10	35.8	12.0	4.5	1	1890	Kennebunk, Me.	Portland, Me.
160469		Sch.	Pinole	81	77	72.0	25.4	6.5	3	1889	Benicia, Cal.	San Francisco, Cal.
160629		Slp.	Pinta	13	13	42.0	14.0	4.0	2	1893	Yorktown, Va.	Norfolk, Va.
136281		Sch.	Pioneer	83	58	81.0	23.0	9.2	4	1892	Essex, Mass.	Boston, Mass.
160422		Sch.	Pitt Sing	9	9	34.0	11.0	5.2	2	1887	San Francisco, Cal.	Unalaska, Alaska.
203157	K. V. L. P.	*Sch.	Pittston	460	440	180.0	30.0	14.0	2	1906	Sharptown, Md.	New York, N. Y.
20488		Sch.	Pluto	45	43	61.0	23.0	4.6	1	1874	San Francisco, Cal.	San Francisco, Cal.
19522		Sch.	Plan	25	24	53.6	17.8	5.5	1	1855	Accomac County, Va.	Baltimore, Md.
54361		Sch.	Planot	499	441	198.5	33.2	11.2	10	1872	Marino City, Mich.	Cleveland, Ohio.
160374	K. D. L. P.	Bkn.	Planter	524	498	188.7	37.5	13.5	11	1880	Port Ludlow, Wash.	San Francisco, Cal.
160615		Sch.	Planter	5	5	27.1	10.7	2.0	2	1892	Koy Largo, Fla.	Key West, Fla.
19787	H. P. Q. W.	Bk.	Platina (whaling)	214	203	94.0	25.3	15.2	10	1847	Rochester, Mass.	Now Bedford, Mass.
160519		Slp.	Platid	16	15	41.7	12.5	6.3	0	1883	South Bristol, Me.	Newport, R. I.
211140	L. C. V. M.	Slp. y.	Platone	33	25	57.0	14.5	9.2	5	1913	Bristol, R. I.	New York, N. Y.
160097		Sch.	Plow Boy	39	37	63.0	19.8	4.5	1	1876	Oakland, Cal.	San Francisco, Cal.
160638		Sch.	Pluck	6	6	43.0	12.0	2.5	2	1893	Tilghmans Island, Md.	Baltimore, Md.
160984		Slp.	Pluma	6	6	29.8	10.2	4.8	2	1901	Culebra, P. R.	San Juan, P. R.
160785		Sch.	Plunge	11	11	47.2	12.0	4.0	1	1898	Harlowe, N. C.	Newborn, N. C.
160766		Sch.	Plunger	6	6	43.4	13.8	2.6	4	1897	Hoopersville, Md.	Crisfield, Md.
160231		Slp.	Pocahontas	49	46	64.0	21.2	7.0	3	1881	Ryo, N. Y.	Newport, R. I.
204240		Slp.	Pocahontas	9	9	29.0	11.0	6.4	1	1907	Vinalhaven, Me.	Vinalhaven, Me.
20473	J. P. D. N.	Sch.	Pochasset	254	241	112.6	30.4	10.4	4	1874	Mystic, Conn.	Providence, R. I.
202355		*Sch.	Pocono	698	628	156.0	34.5	16.0	3	1905	Newburgh, N. Y.	New York, N. Y.
202810	K. V. F. P.	*Sch.	Pocopson	721	623	177.0	35.0	14.2	3	1906	Noank, Conn.	Philadelphia, Pa.
160578		*Sch.	Pohatcong	843	804	192.1	35.3	15.3	3	1890	do	New York, N. Y.
200001	K. W. V. C.	Ywl. y.	Polaris	34	24	57.0	15.3	7.3	5	1903	Bristol, R. I.	Chicago, Ill.
10717		Sch.	Dolly	48	45	61.4	13.0	6.3	3	1805	Arnesbury, Mass.	Boston, Mass.
202440		Slp.	Dolly	16	15	45.5	14.5	4.0	2	1902	Sodus Point, N. Y.	Oswego, N. Y.
160769		Slp.	Pol Ros	13	13	35.4	14.3	3.3	1	1897	Scranton, Miss.	Mobile, Ala.
160165		Sch.	Pol Jim	7	7	34.0	13.3	3.0	2	1879	Kennebunk Port, Me.	Stonington, Me.
160823		Sch.	Port Costa	72	62	70.5	26.8	5.0	2	1899	San Francisco, Cal.	San Francisco, Cal.
160611		Sch.	Port Admiral	38	36	60.0	20.2	5.3	1	1892	Port Townsend, Wash.	Seattle, Wash.
160350		Sch.	Portland Packet	91	73	79.8	22.8	7.3	2	1885	East Deering, Me.	Mount Desert Ferry, Me.
211309		Sch.	Porvenir	10	10	49.0	14.0	3.8	1	1913	Rincon, P. R.	San Juan, P. R.
205675	K. W. R. F.	*Sch.	Potomac	823	772	203.4	35.0	13.0	3	1908	Elkton, Md.	Baltimore, Md.
160000	J. Q. M. F.	*Sch.	Potomac	1,283	1,204	248.4	37.0	18.3	18	1874	Philadelphia, Pa.	Boston, Mass.
200617		Slp.	Poughkeepsie	11	7	31.0	15.1	3.1	3	1903	Shipyard, Ga.	Beaufort, S. C.
160843		Sch. y.	Powessing	33	33	55.4	18.2	5.6	1	1899	Atlantic City, N. J.	Patchogue, N. Y.
160850	K. P. Q. S.	*Sch.	Powz	1,204	1,141	206.5	35.0	19.6	4	1900	Port Richmond, N. Y.	New York, N. Y.
202053		Sch.	Prawn	7	7	26.0	12.1	3.0	3	1905	Apalachicola, Fla.	Apalachicola, Fla.
160839		Sch.	Preceptor	123	89	103.8	23.9	10.8	18	1899	Essex, Mass.	Gloucester, Mass.
160839	J. R. V. K.	Sch.	Preceptor	307	292	141.7	33.4	10.8	11	1876	Port Ludlow, Wash.	San Francisco, Cal.
160874	L. B. M. R.	Sch.	Prenter	138	97	108.7	22.2	11.8	22	1910	Essex, Mass.	Gloucester, Mass.
19788		Sch.	President Fillmore	12	12	39.4	12.7	3.8	8	1866	Do	Tampa, Fla.
20169		Sch.	President A. Johnson	70	55	79.2	23.7	6.0	4	1896	Dorchester County, Md.	Baltimore, Md.
160879		Sch.	Preston	25	17	62.0	17.5	5.5	4	1892	Solomons Island, Md.	Do
160974	K. M. O. C.	*Sch.	Preston	855	823	192.6	34.7	16.0	3	1894	Noank, Conn.	Philadelphia, Pa.
160974		Sch.	Preston Lewis	26	26	69.0	20.6	5.7	3	1902	Inverness, Md.	Baltimore, Md.
16052		Sch.	Pride	22	20	56.0	15.5	5.5	2	1858	Charleston, S. C.	Tampa, Fla.
160801		Sch.	Prince	7	7	37.4	12.0	2.6	1	1901	Beaufort, N. C.	Beaufort, N. C.
160893		Sch. y.	Princess	72	72	83.7	20.4	11.8	13	1901	Shooters Island, N. Y.	Boston, Mass.
160307		Slp.	Princess	24	23	55.0	17.5	4.3	3	1883	Bristol, Me.	Thomaston, Me.
209746		Sch.	Princess	16	5	53.3	14.6	3.9	1	1912	Cromanton, Fla.	Pensacola, Fla.
210603		Sch.	Princess	16	16	41.4	13.6	4.1	2	1912	Kotlik, Alaska	St. Michael, Alaska.

1 Formerly schooner Edward A. Rich.
 2 Formerly schooner-barge Annapolis.
 3 Formerly sloop-yacht Peerless.

4 Formerly sloop-yacht Irollita.
 5 Formerly schooner Courier.

6 Formerly schooner-yacht
 a Elmira.
 b Nancy.

MERCHANT SAILING VESSELS OF THE UNITED STATES—Continued.

Official No.	Signal letters.	Rig.	Name of vessel.	Gross tonnage.	Net tonnage.	Length.	Breadth.	Depth.	Crew.	When built.	Where built.	Home port (where permanent document issues).
						Feet.	Feet.	Feet.				
203140		Slp.	Princeton	21	14	60.0	16.5	4.5	3	1906	Atlantic City, N. J.	Somers Point, N. J.
75187		Sch.	Priscilla	73	70	89.0	23.0	6.5	4	1868	Barkers Landing, Del.	Seaford, Del.
150353	K. D. H. P.	Sch. y.	Priscilla	75	71	85.7	22.6	8.8	11	1885	Wilmington, Del.	Cleveland, Ohio.
150426		Slp.	Priscilla	10	10	34.2	14.0	4.2	1	1888	Patchogue, N. Y.	Bridgeport, Conn.
150511		Sch.	Priscilla	77	53	80.2	22.2	8.0	9	1891	Gloucester, Mass.	New York, N. Y.
150644		Sch.	Priscilla	46	46	69.3	19.8	8.9	6	1893	East Boothbay, Me.	Pensacola, Fla.
150678		Sch. y.	Priscilla	16	15	47.0	12.2	7.5	1	1894	South Boston, Mass.	Boston, Mass.
201428		Sch.	Priscilla	7	7	38.6	11.4	2.4	1	1904	Beaufort, N. C.	Beaufort, N. C.
150858	K. P. T. J.	Sch.	Priscilla Smith	120	77	102.0	24.6	10.2	18	1900	Essex, Mass.	Gloucester, Mass.
150658		Sch.	Privater	21	19	45.0	15.4	2.9	4	1893	Cocoa, Fla.	Key West, Fla.
150049		Sch.	Prizo	28	18	54.0	18.0	5.0	6	1875	Bridgeton, N. J.	Philadelphia, Pa.
211230		Sch.	Progress	117	78	96.7	23.2	11.8	22	1913	Essex, Mass.	Provincetown, Mass.
20230		Slp.	Promised Land	5	5	28.0	9.8	2.5	2	1867	Worcester County, Md.	Chincoteague, Va.
150540	K. J. R. Q.	Sch.	Prosper	605	512	177.0	38.5	13.6	8	1891	Port Blakeley Wash.	San Francisco, Cal.
150599	K. L. J. H.	Sch.	Prosper	241	229	128.0	32.6	8.0	11	1892	Pershbakers Mill, Oreg.	Do.
150758		Slp.	Protection	8	8	36.9	14.5	4.8	1	1897	Bridgeport, Conn.	Bridgeport, Conn.
19971		Sch.	Protector	31	22	55.8	16.9	4.8	7	1860	Philadelphia, Pa.	Newbern, N. C.
150982		Sch.	Proteus	47	32	74.6	23.4	4.6	5	1902	Handsboro, Miss.	New Orleans, La.
150950		Sch.	Prizo	16	15	45.0	10.8	5.8	3	1896	Rio Grande, P. R.	San Juan, P. R.
20452		Sch.	Prudence	9	8	37.3	13.0	4.3	1	1873	Bristol, R. I.	New Haven, Conn.
150973	K. S. D. J.	Bkn.	Puako	1,084	1,011	221.0	42.0	17.0	13	1902	Oakland, Cal.	San Francisco, Cal.
162424		Sch.	PUNE OIL COMPANY No. 3.	751	743	172.4	34.2	13.2	3	1905	Wilmington, Del.	Philadelphia, Pa.
150360		Sch.	Puritan	10	5	53.5	15.3	2.8	4	1885	Cambridge, Md.	Do.
150365	K. D. G. H.	Sch.	Puritan	116	110	85.5	28.7	7.3	3	1886	Belfast, Me.	Southwest Harbor, Me.
150385		Sch.	Puritan	15	10	48.0	16.0	4.4	1	1886	Somerset County, Md.	Crisfield, Md.
150547		Slp.	Puritan	7	7	27.3	12.6	3.6	1	1890	Red Bank, N. J.	Perth Amboy, N. J.
150796		Slp. y.	Python	21	21	44.7	15.6	5.5	1	1898	Brooklyn, N. Y.	New York, N. Y.
Q.												
20613		Slp.	Queen Clipper	7	6	30.6	11.4	3.3	1	1896	Savannah, Ga.	Savannah, Ga.
20604		Sch.	Queen of the Fleet	13	12	42.0	16.0	3.6	2	1891	Biloxi, Miss.	Gulfport, Miss.
20580		Sch.	Queen of the Ocean	9	7	48.8	13.0	3.0	1	1872	Somerset County, Md.	Annapolis, Md.
135332		Slp.	Quero	23	21	44.3	15.6	6.1	1	1878	Boston, Mass.	Damariscotta, Me.
20599	K. G. S. L.	Sch.	Quickstep	104	75	61.0	24.0	10.2	17	1889	Essex, Mass.	Gloucester, Mass.
115335		Sch.	Quickstep	282	268	140.8	25.3	10.2	6	1874	Green Bay, Wis.	Chicago, Ill.
202401		Slp.	Quickstep	9	7	36.9	14.7	2.6	2	1906	Buck Island, S. C.	Beaufort, S. C.
20589		Sch.	Quick Time	43	41	65.0	22.0	6.5	3	1883	Pocomoke City, Md.	Annapolis, Md.
20608		Sch.	Quick Time	10	9	52.0	14.1	3.2	2	1893	St. Peters, Md.	Do.
20578		Slp.	Quick Time	5	5	39.5	12.2	2.8	3	1907	Deep Creek, Va.	Crisfield, Md.
20615	K. N. C. J.	Sch. y.	QUISSETTA	62	62	78.9	18.0	9.3	10	1896	Newburgh, N. Y.	Boston, Mass.
20585		Sch.	Qui Vive	9	9	54.0	15.6	3.6	4	1881	Solomons, Md.	Baltimore, Md.
204941		Slp.	Queck See Wo	30	15	59.5	16.0	5.6	2	1908	San Francisco, Cal.	San Francisco, Cal.
20638		Sch.	Quo Vadis	8	8	35.2	13.9	4.0	4	1902	Cedar Keys, Fla.	Key West, Fla.
R.												
110532		Sch.	R. Bottsford	499	474	167.1	32.9	10.3	7	1882	Lorain, Ohio	Cleveland, Ohio.
110397	J. T. L. Q.	Sch.	R. Bowers	435	373	150.5	33.5	12.2	5	1879	Camden, Me.	Boston, Mass.
110530		Sch.	R. A. Dodson	22	15	54.0	16.5	4.7	2	1882	St. Michaels, Md.	Baltimore, Md.
202230		Slp.	R. A. Meredith	10	7	39.2	13.8	3.9	5	1911	Rumbley, Md.	Crisfield, Md.
111252		Sch.	R. A. Williams	18	12	44.0	14.3	3.1	3	1899	St. Martins, Md.	Chincoteague, Va.
111134		Sch.	R. B. Hayne	31	22	64.6	19.1	5.0	2	1896	Solomons, Md.	Annapolis, Md.
110674		Sch.	R. B. Leeds	34	22	67.8	17.3	5.1	2	1872	Williamsburg, N. Y.	Crisfield, Md.
110178		Sch.	R. B. Spedden	81	80	85.6	24.0	6.3	3	1874	Dorchester County, Md.	Baltimore, Md.
219624	L. C. P. T.	Sch.	R. B. White	481	411	147.4	32.4	13.5	5	1912	Millbridge, Me.	Do.
111303	K. Q. H. G.	Sch.	R. C. Stada	673	601	176.6	38.7	14.0	10	1900	Aberdeen, Wash.	San Francisco, Cal.
110537		Slp.	R. E. English	13	8	42.0	14.8	4.6	3	1882	Marcus Hook, Pa.	Wilmington, Del.
211878		Slp.	R. E. Lee	5	5	24.6	10.6	2.8	1	1913	Key West, Fla.	Key West, Fla.
110551		Sch.	R. E. Powell	68	49	83.8	22.9	6.3	4	1882	Whites Landing, Md.	Crisfield, Md.
110418		Sch.	R. F. Jameson	8	8	36.4	11.8	4.4	3	1880	Camden, Me.	Marblehead, Mass.
110722		Sch.	R. G. Cleveland	20	19	48.6	17.2	4.6	2	1887	Baltimore, Md.	Annapolis, Md.
110961		Sch.	R. H. Daugherty	18	12	59.5	17.5	4.4	2	1891	Madison, Md.	Reedville, Va.
111432		Slp.	R. J. Allen	12	12	46.0	15.8	4.6	6	1902	Ortolo, Md.	Crisfield, Md.
111323	K. Q. N. H.	Sch.	R. J. Camp	703	703	179.0	35.0	12.3	3	1900	Belhel, Del.	Wilmington, Del.
110731		Sch.	R. J. Waller	9	8	42.0	12.0	3.0	1	1883	Somerset County, Md.	Norfolk, Va.
110660		Slp.	R. J. White	12	7	40.7	14.9	4.3	1	1884	Wicomico County, Md.	Newark, N. C.
111452		Sch.	R. L. Leo	10	10	42.0	13.0	4.0	1	1903	St. Marys, Ga.	St. Marys, Ga.
21514		Sch.	R. L. Loper	24	23	48.0	18.9	4.0	2	1859	Marshallville, N. J.	Norfolk, Va.
111127		Slp.	R. L. Miles	8	5	39.9	13.1	3.3	4	1896	Ortolo, Md.	Crisfield, Md.
21112	H. Q. B. P.	Sch.	R. L. Tay	151	120	105.0	27.5	7.7	5	1857	Millford, Del.	Bangor, Me.
113017		Sch.	R. M. Blundon	43	40	71.0	19.0	6.0	7	1883	Northumberland County, Va.	Baltimore, Md.
110798		Sch.	R. N. Elsey	6	6	40.5	10.7	2.9	3	1888	Taylor's Island, Md.	Annapolis, Md.
126365	K. D. L. R.	Sch.	R. P. Prithet	1,124	952	193.2	40.1	17.8	8	1886	Bath, Me.	New York, N. Y.
111287	K. Q. C. G.	Bk.	R. P. Rithet	1,097	1,043	200.5	38.0	19.0	13	1892	Glasgow, Scotland	San Francisco, Cal.

1 Formerly schooner John B. Connor.

2 Formerly sloop-yacht Priscilla.

3 Formerly schooner-yacht Elma.

4 Formerly British schooner Providencia.

5 Formerly sloop-yacht Enterprise.

6 Formerly schooner Quickstep.

7 Formerly British schooner Quickstep.

8 Formerly schooner S. Anderson.

9 Formerly schooner (a) Rhode Island.

10 Formerly schooner (b) Gilbert Brothers.

11 Formerly Hawaiian bark R. P. Rithet.

MERCHANT SAILING VESSELS OF THE UNITED STATES—Continued.

Official No.	Signal letters.	Rtg.	Name of vessel.	Gross tonnage.	Net tonnage.	Length.	Breadth.	Depth.	Crew.	When built.	Where built.	Home port (where permanent document issues).
						Feet.	Feet.	Feet.				
110796	J. S. C. G.	*Sch.	R. R. Thomas	1,393	1,277	202.0	39.7	24.7	3	1876	Searsport, Me.	New York, N. Y.
21905		Slp.	R. T. Osborn	0	9	34.5	14.0	3.5	1	1869	Freeport, N. Y.	Norfolk, Va.
111005	K. L. M. T.	Sch.	R. T. Rundlett	271	219	124.6	32.1	8.7	5	1892	Wiscasset, Me.	Bullimore, Md.
110629		Sch.	R. V. Lane	38	26	65.5	20.2	5.0	2	1884	Queens Creek, Va.	Newport News, Va.
111440		Slp.	R. W. Blanchard	10	8	44.5	14.6	3.0	1	1902	Davis, N. C.	Beaufort, N. C.
111102	K. M. N. S.	Sch.	R. W. Hopkins	935	828	177.8	38.9	18.5	9	1896	Thomaston, Me.	Boston, Mass.
111245		Sch.	R. W. Taylor	12	9	46.0	13.2	2.7	1	1899	Morehead City, N. C.	Tampa, Fla.
111381		Slp.	R. W. West	20	13	57.0	15.7	4.0	2	1901	Montague, Va.	Tappanhook, Va.
111055		Sch.	R. and M. Corson	10	6	35.4	13.9	3.2	2	1894	Millyville, N. J.	Philadelphia, Pa.
111199	K. N. Q. P.	Sch.	Rachel W. Stevens	1,211	1,032	195.5	40.4	18.1	8	1898	Bath, Me.	Hartford, Conn.
211225	L. C. W. P.	Sch. y.	Radiant	46	38	73.0	17.4	9.8	8	1913	Boston, Mass.	New York, N. Y.
111090	K. M. J. C.	*Sch.	Radnor	678	644	170.4	35.0	14.2	2	1895	Noank, Conn.	Perth Amboy, N. J.
206805		Slp.	Rae Hall	9	9	33.0	11.0	3.8	1	1900	Cape May, N. J.	Somers Point, N. J.
210570	L. C. P. D.	*Sch.	Rahn	932	794	194.5	34.4	17.5	3	1912	Bath, Me.	New York, N. Y.
110069		Sch.	Railroad	38	35	53.9	10.5	6.3	1	1872	Castine, Me.	Portland, Me.
111256		*Sch.	Rainbow	10	6	38.0	14.3	3.1	3	1899	Dellsie, Miss.	Gulftport, Miss.
203959		Slp.	Ralph A.	15	8	43.2	13.2	6.2	1	1907	Bremen, Me.	Bath, Me.
211910		Sch.	Ralph Brown	118	78	90.4	23.3	11.6	17	1914	Essex, Mass.	Gloucester, Mass.
111057		Sch.	Ralph Russell	73	48	83.0	22.0	8.5	16	1894	Gloucester, Mass.	Do.
110316		Sch.	Ralph E. Eaton	68	46	73.5	21.0	7.5	9	1877	Essex, Mass.	Tampa, Fla.
110778		Sch.	Ralph J. Long	90	85	87.0	27.4	5.7	5	1888	Bandon, Oreg.	Port Townsend, Wash.
110350		Sch.	Ralph K. Grant	47	45	60.5	20.1	6.2	2	1878	Ellsworth, Me.	Bristol, Me.
111386	K. R. J. S.	Sch.	Ralph L. Hall	125	90	103.6	24.5	10.8	22	1901	Gloucester, Mass.	Gloucester, Mass.
110315	J. S. G. P.	Sch.	Ralph M. Hayward	604	538	152.0	33.6	15.3	6	1877	Waldoboro, Me.	Boston, Mass.
202496		Slp.	Ralph T. Webster	10	8	47.7	15.3	3.5	5	1905	Orlole, Md.	Crisfield, Md.
111316		Slp.	Rambler	5	5	23.6	11.2	3.3	0	1900	Argyle, Wash.	Port Townsend, Wash.
110982		Slp.	Ramona	6	6	31.0	10.3	4.5	3	1892	Sedgwick, Me.	Stonington, Me.
111002		Sch.	Rantona	38	58	86.0	23.2	9.2	17	1892	Essex, Mass.	Gloucester, Mass.
111359		Sch.	Ramsay Bros	14	9	46.0	16.7	3.4	2	1901	Ocean Springs, Miss.	Gulftport, Miss.
111210	K. N. W. L.	*Sch.	Randolph	567	499	175.0	34.6	11.7	2	1899	Noank, Conn.	Fall River, Mass.
21783		Slp.	Ranger	9	8	32.6	13.9	3.5	1	1865	Norfolk, Va.	Norfolk, Va.
110908		Slp.	Ranger	8	7	30.4	10.7	4.9	1	1891	Brooksville, Me.	Machias, Me.
110957		Slp.	Ranger	6	6	27.0	9.1	5.9	1	1890	Swans Island, Me.	Castine, Me.
203981	K. W. B. G.	Sch. y.	Ranger	41	37	64.6	16.7	9.2	5	1907	Boston, Mass.	New York, N. Y.
202509		Slp.	Rasa Augusta	10	8	47.6	15.3	3.5	5	1905	St. Peters, Md.	Crisfield, Md.
110461		Sch.	Rattler	45	31	72.9	22.2	5.0	3	1881	Worcester County, Md.	Annapolis, Md.
111063		Sch.	Rattler	6	6	29.0	12.3	3.0	2	1894	Umbrella Key, Fla.	Key West, Fla.
110720		Sch.	Rattlesnako	6	5	39.4	10.5	2.6	2	1886	Rico Path, N. C.	Wilmington, N. C.
207066		Sch.	Ray	12	12	42.8	14.1	3.5	1	1909	Wallisville, Tex.	Galveston, Tex.
110206		Sch.	Ray R. Nienkirk	33	20	58.3	19.0	5.0	9	1873	Bridgeton, N. J.	Wilmington, Del.
110593		Sch.	Raymond	28	27	52.0	18.0	5.0	4	1883	St. Michaels, Md.	Reedville, Va.
111031		*Sch.	Raymond	183	174	102.8	29.7	7.8	4	1893	New London, Conn.	Hartford, Conn.
111248		Slp.	Raymond C.	5	5	30.5	12.6	2.8	2	1899	Orlole, Md.	Baltimore, Md.
111375		Slp.	Raymond S.	6	6	40.8	13.5	2.4	3	1901	Tlghmans Island, Md.	Do.
206240	J. N. W. R.	Sch.	Rayo	65	60	69.0	20.0	9.2	5	1910	Catano, P. R.	San Juan, P. R.
110156		*Sch.	Reading	1,283	1,283	248.4	37.7	18.3	3	1874	Philadelphia, Pa.	Philadelphia, Pa.
21780		Sch.	Reaper	42	39	60.2	20.7	4.8	2	1856	South Millford, Del.	New York, N. Y.
111249		Slp.	Reba May	6	6	39.0	13.6	3.3	4	1899	Crisfield, Md.	Crisfield, Md.
21022		Sch.	Rebecca	21	20	47.7	17.0	5.2	2	1865	Somerset County, Md.	Baltimore, Md.
21171		Sch.	Rebecca	14	14	38.3	15.6	4.2	2	1864	Charleston, S. C.	Charleston, S. C.
111332		Slp.	Rebecca	79	49	83.8	22.7	9.0	15	1901	Essex, Mass.	Boston, Mass.
111376		Sch.	Rebecca Bell	7	5	43.5	13.0	2.5	1	1901	Avon, N. C.	Newbern, N. C.
233494		Sch.	Rebecca McLain	32	26	71.7	22.3	5.0	3	1900	Salisbury, Md.	Crisfield, Md.
111328	K. Q. P. V.	Sch.	Rebecca Palmer	2,556	2,125	260.4	40.1	23.1	12	1901	Rockland, Me.	Boston, Mass.
110938		Sch.	Rebecca Smith	9	8	40.0	14.2	3.3	3	1892	Alexandria, Va.	Crisfield, Md.
110744		Sch.	Rebecca C. Schoch	27	18	57.7	18.7	5.3	6	1888	Bridgeton, N. J.	Somers Point, N. J.
110882		Sch.	Rebecca F. Bruyate	21	12	48.5	16.5	4.8	0	1885	Milton, Del.	Philadelphia, Pa.
21518	H. Q. L. B.	Sch.	Rebecca G. Whiffdin	220	188	165.5	28.5	9.5	5	1853	Millford, Del.	Calais, Me.
110566		Sch.	Rebecca J. White	10	9	51.5	13.0	3.7	5	1884	Somerset County, Md.	Calais, Me.
110408	J. T. P. D.	Sch.	Rebecca M. Walls	590	516	145.6	34.5	16.3	6	1879	Bath, Me.	Portland, Me.
111071	K. M. C. P.	Sch.	Rebecca R. Douglas	475	399	138.8	33.9	9.5	6	1894	Bath, Me.	Philadelphia, Pa.
110704		Slp.	Rebecca T. Ruark	10	10	47.3	15.7	3.7	3	1886	Taylor's Island, Md.	Baltimore, Md.
110554		Sch.	Rebo and Ella	14	8	46.3	15.9	4.5	4	1884	Leesburg, N. J.	Philadelphia, Pa.
110503		Slp.	Reckless	31	29	62.1	17.4	4.0	2	1880	Ilacro de Grace, Md.	Baltimore, Md.
110640		Sch.	Reckless	9	9	33.4	14.4	3.5	6	1884	St. Michaels, Md.	Do.
21945		Slp.	Recreation	14	14	42.7	15.8	4.3	0	1870	Bridgeport, Conn.	Boston, Mass.
110227		Sch.	Recruit	16	16	47.1	15.0	4.0	1	1872	Newtown, Md.	Newbern, N. C.
110953		Sch.	Red Flu	10	10	41.8	10.6	3.4	2	1881	Greenwich, Conn.	New York, N. Y.
201275		Slp.	Red Rock	177	150	107.5	43.0	5.5	5	1904	San Francisco, Cal.	San Francisco, Cal.
56571		Sch.	Red, White, and Blue	38	36	70.0	16.3	3.0	3	1887	Oakley, Mich.	Port Huron, Mich.
111435		Sch.	Redwood City	37	32	58.0	20.5	4.0	1	1902	San Francisco, Cal.	San Francisco, Cal.
209082	L. C. D. M.	Sch.	Redville	235	212	30.0	28.3	8.8	6	1011	Pocomoke City, Md.	Wilmington, Del.
200084		Sch.	Reflector	21	18	59.2	18.1	3.9	3	1903	Seranton, Miss.	Mobile, Ala.
210746		Slp.	Regala	7	7	33.0	10.5	4.0	2	1912	Culobra Island, P. R.	San Juan, P. R.
110650	K. J. W. F.	Sch.	Regina	114	96	187.8	25.5	7.6	4	1891	Machias, Me.	Machias, Me.
111359	K. R. C. Q.	Sch.	Regina	147	111	115.0	25.7	11.6	9	1901	Essex, Mass.	Castine, Me.
202868		Sch.	Regina Edna	11	7	41.8	14.7	3.1	2	1906	Bay St. Louis, Miss.	New Orleans, La.

MERCHANT SAILING VESSELS OF THE UNITED STATES—Continued.

Official No.	Signal letters.	Rig.	Name of vessel.	Gross tonnage.	Net tonnage.	Length.	Breadth.	Depth.	Crew.	When built.	Where built.	Home port (where permanent document issues).
						Feet.	Feet.	Feet.				
110552		Sch.	Regulator	43	34	63.0	20.1	5.0	2	1882	Smyrna, N. C.	Charleston, S. C.
110647		Slp.	Reindeer	6	5	30.9	12.0	2.8	1	1884	Norfolk County, Va.	Norfolk, Va.
110538		Slp.	Relta Cator	17	9	45.4	16.1	4.3	2	1882	James Island, Md.	Baltimore, Md.
208313		Sch.	Relampago	36	26	64.0	19.3	6.4	4	1911	Boqueron, P. R.	San Juan, P. R.
200299		Sch.	Rellance	8	8	49.4	13.1	3.4	4	1903	Deals Island, Md.	Reedville, Va.
200310		Slp.	Rellance	6	6	38.8	13.2	3.6	3	1903	Leemont, Va.	Crisfield, Md.
200445		Sch.	Rellance	13	11	45.0	15.0	3.2	2	1903	Mon Louis, Ala.	Mobile, Ala.
201314		Slp.	Rellance	7	7	41.0	14.3	2.7	4	1904	Fishing Creek, Md.	Baltimore, Md.
202710		Slp.	Rellance	8	5	34.5	12.5	4.6	1	1905	Cutler, Mo.	Machias, Me.
111000		Slp.	Remora	7	7	29.7	11.0	6.8	2	1892	North Haven, Me.	Bath, Me.
111260	K. P. Q. W.	Sch.	Remus	531	464	167.0	34.6	11.5	2	1900	Noank, Conn.	Fall River, Mass.
111246		Slp.	Rena B.	7	7	38.0	14.7	3.0	1	1899	Fairmount, Md.	Newbern, N. C.
111161		Sch.	Rena A. Callow	30	22	67.2	18.6	6.7	2	1897	Orlole, Md.	Cape Charles, Va.
200857		Sch.	Rena A. Percy	78	40	76.5	21.6	9.4	15	1904	East Boothbay, Me.	Pensacola, Fla.
111169	K. N. F. T.	Sch.	Ropeat	455	410	148.9	34.4	12.0	7	1897	North Bend, Oreg.	Honolulu, Hawaii.
110169		Sch.	Reporter	83	59	78.5	22.8	8.0	4	1874	Essex, Mass.	Boston, Mass.
111315	K. Q. L. R.	Sch.	Republic	801	680	174.4	38.2	17.0	7	1900	Thomaston, Me.	Rockland, Me.
21052		Sch.	Rescue	60	57	69.4	19.7	7.5	2	1854	Essex, Mass.	Machias, Me.
110877		Sch.	Rescue	27	19	60.7	18.2	5.0	2	1890	Pocomoke City, Md.	Baltimore, Md.
111392	K. R. M. F.	Sch.	Resolute	684	610	182.2	39.5	14.2	10	1902	Hoquiam, Wash.	San Francisco, Cal.
212167	L. D. K. T.	Slp. y.	Resolute	99	99	91.5	21.1	12.0	27	1914	Bristol, R. I.	New York, N. Y.
206714		Slp.	Resplendor	5	5	26.0	10.2	4.7	3	1909	Fajardo, P. R.	San Juan, P. R.
111036		Slp.	Restless	31	30	54.1	18.0	4.5	3	1887	Bath, Me.	Marblehead, Mass.
110777		Sch.	Restless	12	12	54.5	11.9	3.0	1	1888	Smyrna, N. C.	Newbern, N. C.
110853		Slp.	Restless	16	8	42.0	16.4	3.8	4	1887	Cape May, N. J.	Philadelphia, Pa.
110963		Slp.	Restless	8	8	30.8	14.0	4.8	0	1892	San Diego, Cal.	San Diego, Cal.
111393		Sch.	Restless	9	6	38.4	14.6	2.9	2	1902	Blox, Miss.	Brashear, La.
111146		Sch.	Result	11	0	37.6	12.4	4.3	1	1896	Detroit, Mich.	Grand Haven, Mich.
110384		Sch.	Resumption	293	278	143.4	29.0	10.3	4	1879	Milwaukee, Wis.	Marquette, Mich.
200884		Cat.	Reta	6	6	30.0	12.0	4.0	1	1904	Port Republic, N. J.	Somers Point, N. J.
111168		Slp.	Reta May	6	6	40.0	12.7	3.2	3	1897	Deals Island, Md.	Crisfield, Md.
111224		Sch.	Retrieve	33	33	61.7	17.2	5.6	3	1899	Mobile, Ala.	Tanna, Fla.
110507	J. V. R. Q.	Bkn.	Retriever	547	470	161.8	37.0	13.5	9	1881	Seabeck, Wash.	San Francisco, Cal.
110498	J. V. P. M.	Shp.	Reuce	1,924	1,601	229.2	41.0	27.1	17	1881	Kennobunk, Me.	Astoria, Oreg.
21190		Sch.	Revenue	34	33	52.7	16.6	6.6	1	1837	Essex, Mass.	Essex, N. C.
204595		Slp.	Rew Brothers	6	6	41.5	14.4	3.2	3	1907	Justisville, Va.	Crisfield, Md.
205815	K. W. R. V.	Sch.	Rex	134	93	102.6	24.0	12.0	18	1908	Essex, Mass.	Gloucester, Mass.
21893	J. G. Q. F.	Sch.	Rhoda Holmes	375	328	128.4	33.9	10.9	6	1869	Coopers Point, N. J.	Machias, Me.
111460		Sch.	Rhoda Virginia	18	18	56.3	17.8	3.6	3	1903	Madison, Md.	Baltimore, Md.
111357		Slp.	Rhoda M. Parker	6	6	37.6	14.3	2.7	4	1901	Fishing Creek, Md.	Crisfield, Md.
21995		Slp.	Rhoda Island	7	7	33.0	13.0	4.0	2	1878	Essex, Mass.	Newport, R. I.
207254	L. B. J. Q.	Sch.	Rhodora	116	81	103.9	23.5	11.0	20	1910	Essex, Mass.	Gloucester, Mass.
200652		Sch.	Ricardo Ruiz	22	21	38.8	12.4	5.3	4	1903	Ponce, P. R.	San Juan, P. R.
111030		Slp.	Richard	183	174	102.8	29.7	7.8	4	1893	Now London, Conn.	Hartford, Conn.
204653		Sch.	Richard	134	90	103.0	25.0	11.6	23	1907	Essex, Mass.	Gloucester, Mass.
110808	K. G. C. V.	Sch.	Richard Cromwell	118	112	98.5	26.5	6.6	6	1888	Madison, Md.	Baltimore, Md.
200473	K. S. T. C.	Sch.	Richard Linthicum	191	191	121.5	24.8	9.0	6	1903	Church Creek, Md.	Philadelphia, Pa.
111394		Sch.	Richard Robbins, sr.	26	16	49.5	18.3	5.4	6	1902	Greenwich, N. J.	Crisfield, Md.
110496		Sch.	Richard Smith	16	13	61.0	15.0	4.2	6	1881	Dorchester County, Md.	Alexandria, Va.
110010		Sch.	Richard Tall	49	47	69.7	22.5	5.6	4	1871	do	Philadelphia, Pa.
216556		Sch.	Richard Vaux	24	16	49.5	17.2	4.7	5	1866	Newport, N. J.	Do
209125		Sch.	Richard D. Lore	40	27	66.0	20.0	5.5	6	1911	Greenwich, N. J.	New Bedford, Mass.
206365	L. B. D. M.	Sch.	Richard W. Clark	503	437	148.9	33.8	13.8	9	1909	Phylpsburg, Me.	Philadelphia, Pa.
111094	K. M. L. S.	Sch.	Richardson	693	613	173.2	35.0	14.2	3	1895	Noank, Conn.	Baltimore, Md.
206175	L. B. C. F.	Sch.	Richmond	288	205	135.3	28.5	9.0	5	1909	Sharptown, Md.	Baltimore, Md.
110548		Sch.	Right Bower	11	10	39.1	12.6	3.1	1	1882	Patchogue, N. Y.	Newbern, N. C.
205689		Sch.	Riley W.	19	16	57.0	18.0	3.5	2	1908	Fish River, Ala.	Mobile, Ala.
209216		Slp.	Ringgold Brothers	29	22	56.0	19.2	5.3	6	1911	Orlole, Md.	Crisfield, Md.
21730		Sch.	Rio Grande	55	41	76.4	23.5	6.5	3	1892	Dorchester County, Md.	Annapolis, Md.
21679		Sch.	Ripley	68	64	70.7	19.4	7.8	2	1854	Beverly, Mass.	Boston, Mass.
21314		Slp.	Ripple	6	5	27.5	12.2	3.9	0		Mystic Conn.	New Bedford, Mass.
110244		Sch.	Ripple	6	5	29.2	11.2	4.0	1	1874	Eastport, Me.	Thomaston, Me.
111058		Slp.	Ripple	6	5	31.1	10.0	4.8	1	1894	Brooksville, Me.	Machias, Me.
111028		Lgr.	Rising Sun	6	5	33.0	10.0	4.2	1	1894	Morgan City, La.	Brashear, La.
200943	Ywl. y.	Sch.	Rissa	19	19	39.3	14.3	8.6	12	1904	Gloucester, Mass.	Portland, Me.
201432		Sch.	Rita A. Vintor	47	27	63.0	19.3	8.6	12	1904	do	Gloucester, Mass.
21908		Sch.	Rival	34	33	53.5	21.7	4.5	1	1869	San Francisco, Cal.	San Francisco, Cal.
110591		Slp.	Rival	26	25	51.9	17.4	3.5	1	1883	Yarmouth, Me.	Eastport, Me.
111145		Slp.	Rival	10	10	41.0	13.2	3.3	1	1897	Clayton, N. Y.	Cape Vincent, N. Y.
130470	K. H. C. N.	Sch.	Riverside	863	845	176.0	36.8	17.3	4	1890	Brooklyn, N. Y.	New York, N. Y.
111162		Slp.	River View	6	6	41.0	13.1	2.8	4	1907	Bishops Head, Md.	Crisfield, Md.
203763		Sch.	Rizzo	23	16	45.9	16.6	4.0	3	1898	Bonfouca, La.	New Orleans, La.
111243		Slp.	Roamer	10	6	41.7	14.1	3.7	2	1899	Churchton, Md.	Baltimore, Md.
111378		Sch.	Roamer	7	5	43.5	12.3	2.8	1	1901	Smyrna, N. C.	Beaufort, N. C.
110801	K. J. B. Q.	Sch.	Rob Roy	785	684	171.0	38.0	17.3	7	1891	Camden, N. J.	Philadelphia, Pa.
21945		Sch.	Robbie Hunter	57	54	65.6	23.7	5.2	2	1870	San Francisco, Cal.	San Francisco, Cal.
111366		Sch.	Robbins	7	7	50.0	12.0	2.6	5	1901	Taylor's Island, Md.	Baltimore, Md.

† Formerly yawl-yacht Explorer.

* Formerly schooner-barge N. and W. 3.

† Bronze and aluminum.

† Composite.

MERCHANT SAILING VESSELS OF THE UNITED STATES—Continued.

Official No.	Signal letters.	Rtg.	Name of vessel.	Gross tonnage.	Net tonnage.	Length.	Breadth.	Depth.	Crew.	When built.	Where built.	Home port (where permanent document issues).
						Feet.	Feet.	Feet.				
75589	J. N. V. S.	Sch.	Robert	155	147	111.2	23.6	8.5	4	1874	Laurel, Del.	Baltimore, Md.
21891		Sch.	Robert Blair	76	73	75.0	25.0	6.1	2	1868	Havonstraw, N. Y.	New York, N. Y.
201778		Sch.	Robert Bould	35	22	50.0	16.4	5.5	2	1905	Greenwich, N. J.	Philadelphia, Pa.
206381		Sch.	Robert Fulton	7	7	35.5	12.6	3.2	2	1907	East Bay, Fla.	Pensacola, Fla.
111269		Sch.	Robert Hood	22	16	58.0	21.1	4.2	4	1930	Logtown, Miss.	New Orleans, La.
110975		Sch.	Robert Henry	40	38	52.0	22.0	3.5	3	1892	San Francisco, Cal.	San Francisco, Cal.
110304		Slp.	Robert Lambdin	9	9	36.7	12.2	3.9	3	1876	St. Michaels, Md.	Philadelphia, Pa.
110837	K. G. N. W.	Sch.	Robert Lowers	732	609	185.1	39.2	14.3	12	1889	Port Blakely, Wash.	San Francisco, Cal.
26649	H. S. T. N.	Sch.	Robert McClintock	154	125	96.0	26.7	7.4	0	1838	Norwalk, Conn.	Baltimore, Md.
21984		Sch.	Robert Pettie	65	62	79.0	22.0	7.5	3	1870	Essex, Conn.	Bath, Me.
110794	K. G. B. D.	Sch.	Robert Searles	600	504	182.8	38.0	13.5	10	1888	Port Blakely, Wash.	San Francisco, Cal.
7621	H. F. V. D.	Sch.	Robert W.	93	82	52.0	20.0	7.0	4	1847	Plorment, N. Y.	Baltimore, Md.
110887	K. H. W. Q.	Sch.	Robert A. Snyder	376	302	138.3	31.1	10.0	6	1891	Milford, Del.	Langor, Mo.
110241		Sch.	Robert C. Christopher	6	6	44.0	11.0	2.6	0	1875	Crisfield, Md.	Philadelphia, Pa.
110474		Sch.	Robert F. Brattan	53	51	67.2	23.6	5.4	3	1881	Dorchester County, Md.	Crisfield, Md.
110035		Sch.	Robert H. Cowan	25	24	46.7	15.0	6.0	0	1872	Southport, N. C.	Beaufort, N. C.
110060		Sch.	Robert H. Dryden	0	0	37.4	11.2	2.9	2	1872	Crisfield, Md.	Charleston, S. C.
200416	K. S. R. G.	Sch.	Robert H. McCurdy	735	602	178.0	37.2	13.0	8	1903	Rockland, Me.	Tappanhook, Va.
110814		Sch.	Robert H. Smith	29	19	59.2	20.4	4.6	2	1887	Essex County, Va.	Boston, Mass.
21976		Sch.	Robert J. Poulson	9	9	49.0	13.8	3.4	2	1859	Accomac County, Va.	Tappanhook, Va.
110839		Sch.	Robert J. Waller	9	9	49.0	13.8	3.4	2	1859	Monie, Md.	Tappanhook, Va.
110436		Sch.	Robert L. Fryer	527	501	175.0	33.3	11.3	6	1880	Detroit, Mich.	Chicago, Ill.
110602		Sch.	Robert L. Rogers	45	30	66.0	22.6	6.5	4	1883	Somerset County, Md.	Cape Charles, Va.
21371		Sch.	Robert L. Tawes	45	9	45.0	15.6	4.0	1	1901	Pocomoke City, Md.	Do.
202699	K. V. D. Q.	Slp.	Robert F. Murphy	697	572	175.3	37.1	13.5	9	1905	Bath, Me.	Bath, Me.
111223	K. P. D. F.	Sch.	Robert R. Hind	564	520	162.5	36.8	12.8	9	1899	Alameda, Cal.	San Francisco, Cal.
110500		Sch.	Robert T. Lore	33	20	60.4	19.9	5.7	5	1881	Bridgeton, N. J.	Philadelphia, Pa.
209217		Slp.	Robert W. Cole	25	20	54.7	18.3	5.1	0	1911	Oriole, Md.	Crisfield, Md.
110458	J. V. F. D.	Sch.	Robert Graham Dun	595	533	146.1	35.5	15.5	7	1881	Bath, Me.	Boston, Mass.
111372		Sch.	Robt. Jno. Deswick	105	80	80.0	26.5	6.0	4	1901	Milford, Del.	New Haven, Conn.
111308		Sch.	Robert and Arthur	110	78	95.2	24.0	10.6	19	1902	Essex, Mass.	Boston, Mass.
110601		Sch.	Robert and Jennie	50	47	62.5	23.3	5.1	1	1833	San Francisco, Cal.	San Francisco, Cal.
110124		Sch.	Robert and Mary	26	24	55.9	18.0	4.9	3	1871	Baltimore, Md.	Baltimore, Md.
111347	K. Q. V. F.	Sch.	Robesonia	955	866	195.0	35.0	17.6	4	1901	Noank, Conn.	Philadelphia, Pa.
21867		Sch.	Robin Hood	99	94	100.0	17.4	7.8	6	1868	Hamburg, Pa.	Tappanhook, Va.
110610		Slp.	Robinson Crusoe	9	8	36.0	12.6	3.4	2	1888	Leemont, Va.	Newport News, Va.
125249		Sch.	Rock	46	29	64.3	22.5	5.2	2	1873	Port Jefferson, N. Y.	Do.
110657		Sch.	Rock Island	28	27	54.6	20.0	3.5	1	1884	San Francisco, Cal.	San Francisco, Cal.
111339	K. Q. T. G.	Sch.	Rockland	481	403	163.6	34.3	10.4	2	1901	Bath, Me.	Fall River, Mass.
21671		Slp.	Rocky Mountain	457	43	55.1	23.2	5.6	2	1866	Cape Elizabeth, Me.	Catais, Me.
110194	J. Q. H. W.	Sch.	Rodney Parker	440	380	130.0	33.0	10.0	5	1874	Mystle, Conn.	New London, Conn.
110050	J. L. Q. C.	Sch.	Roger Drury	360	307	129.2	32.0	11.4	6	1872	East Boston, Mass.	Boston, Mass.
111261		Slp.	Roland B. French	6	6	35.5	12.9	3.0	3	1899	Fairmount, Md.	Baltimore, Md.
110038		Sch.	Romance	32	17	56.9	17.4	6.0	3	1872	Bath, Me.	Boston, Mass.
202876		Sch.	Romance	130	96	108.0	25.2	11.6	17	1906	Essex, Mass.	Gloicester, Mass.
24533		Sch.	Romeo	298	286	140.0	26.0	11.6	6	1867	Marine City, Mich.	Port Huron, Mich.
110300		Slp.	Romp	7	6	32.7	12.3	3.9	2	1870	Mount Pleasant, S. C.	Charleston, S. C.
111159		Sch.	Romuldus	15	15	42.0	11.4	5.8	1	1897	North Muskegon, Mich.	Grand Haven, Mich.
111373		Slp.	Rona C. Hammond	9	9	40.9	15.3	4.1	3	1901	Bedsworth, Md.	Crisfield, Md.
111108	K. M. Q. P.	Sch.	Rondout	831	764	181.0	35.3	16.1	3	1896	Bath, Me.	New York, N. Y.
111367		Slp.	Roosevelt	6	6	36.0	14.0	2.5	3	1901	Cambridge, Md.	Baltimore, Md.
110528		Sch.	Rosa A.	36	22	59.6	20.0	4.8	4	1882	Biloxi, Miss.	New Orleans, La.
110883		Slp.	Rosa B.	9	6	39.0	14.5	3.7	3	1885	Dividing Creek, N. J.	Philadelphia, Pa.
21302		Sch.	Rosa Belle	115	115	100.0	26.0	0.2	4	1863	Milwaukee, Wis.	Milwaukee, Wis.
110669		Sch.	Rosa E.	40	38	61.4	19.0	5.1	1	1885	Stauben, Me.	Belfast, Me.
111244		Sch.	Rosa Lambert	25	16	48.0	17.1	5.1	5	1899	Essington, Pa.	Philadelphia, Pa.
210601		Sch.	Rosa Maria	44	44	67.0	20.3	7.2	4	1912	Mayaguez, P. R.	San Juan, P. R.
110994		Sch.	Rosa Pearl	10	9	52.5	13.5	3.7	5	1892	Oriole, Md.	Alexandria, Va.
111040		Sch.	Rosa Pierce	8	8	41.5	13.2	3.0	1	1893	North River, N. C.	Beaufort, N. C.
111006		Sch.	Rosa B. Cora	17	8	41.3	13.0	4.0	1	1892	Elizabeth City, N. C.	Newbern, N. C.
209248		Sch.	Rosalia	33	33	60.0	18.8	5.8	4	1911	Mayaguez, P. R.	San Juan, P. R.
21284		Slp.	Rosalle	15	14	39.5	14.6	4.4	5	1905	Key West, Fla.	Key West, Fla.
110854		Slp.	Rosalle	12	12	37.6	13.6	4.0	1	1890	Charleston, S. C.	Charleston, S. C.
111010		Sch.	Rosale M.	8	7	33.0	12.6	3.6	2	1893	Biloxi, Miss.	Port Lavaca, Tex.
111293	K. Q. D. L.	Sch.	Rosamond	1,030	985	201.0	41.0	17.0	11	1900	Benicia, Cal.	San Francisco, Cal.
111042		Sch.	Roscoe B. Miller	20	10	53.0	17.6	4.5	6	1893	Buenavista, N. J.	Philadelphia, Pa.
110876		Sch.	Rose Cabral	94	89	86.6	23.9	9.1	6	1890	Essex, Mass.	Provincetown, Mass.
202525	K. V. G. J.	Sch.	Rose Dorothea	147	108	108.7	24.0	12.0	23	1905	do.	Do.
110714		Lgr.	Rosa Eulalie	5	5	36.0	11.3	3.3	1	1886	Little Calhou, La.	Drashear, La.
111234		Slp.	Rosa E. Chelton	8	8	42.0	14.2	3.3	2	1899	Landonville, Md.	Alexandria, Va.
110804		Slp.	Rosebelle	8	8	44.6	11.9	3.0	1	1888	Smyrna, N. C.	Beaufort, N. C.
21208		Slp.	Rosebud	32	31	52.1	19.4	5.2	2	1856	Gulfport, Conn.	Greenport, N. Y.
110773		Cat.	Rosebud	6	5	26.8	11.0	4.4	1	1885	Osterville, Mass.	Vineyard Haven, Mass.
111439		Slp.	Rosetta Carr	8	6	32.9	13.8	3.7	1	1902	Charleston, S. C.	Charleston, S. C.
110940		Slp.	Rosie	7	6	26.4	10.3	4.0	2	1887	Cambridge, Mass.	New Bedford, Mass.
111291		Sch.	Rosie Agnes	6	6	41.3	12.0	2.6	3	1896	Bishops Head, Md.	Baltimore, Md.
110490		Sch.	Rosie Beatrice	25	24	54.8	18.5	4.7	6	1881	Madison, Md.	Crisfield, Md.

1 Formerly Sch. John A. Curtis.

2 Formerly schooner Wm. F. Burden.

3 Formerly schooner/a Entire.

b Burden. A. Kinnler.

4 Formerly schooner Charley Banks.

5 Formerly schooner Taylor.

MERCHANT SAILING VESSELS OF THE UNITED STATES—Continued.

Official No.	Signal letters.	Rtg.	Name of vessel.	Gross tonnage.	Net tonnage.	Length.			Depth.	Crew.	When built.	Where built.	Home port (where permanent document issues).
						Feet.	Feet.	Feet.					
110981		Sch.	Rosie II. (whaling)	73	69	72.0	25.5	6.0	10	1892	Alameda, Cal.	San Francisco, Cal.	
110858		*Slp.	Rosy Dawn	24	22	45.0	15.9	4.0	2	1890	Bowdoinham, Me.	Portland, Me.	
21622		Sch.	Rough and Ready	55	53	89.0	24.4	5.1	3	1884	San Francisco, Cal.	San Francisco, Cal.	
110600	K. B. P. F.	Sch.	Rover	128	119	92.5	26.3	8.0	4	1883	Cambridge, Md.	Crisfield, Md.	
110819		*Slp.	Rover	5	5	25.8	11.0	2.8	1	1884	Port Republic, N. J.	Somers Point, N. J.	
111150		*Slp.	Rover	7	7	36.2	11.4	3.3	1	1897	Alexandria Bay, N. Y.	Capo Vincent, N. Y.	
111438		*Slp.	Rover	15	11	37.0	17.3	4.5	1	1902	Harris Neck, Ga.	Savannah, Ga.	
205803		Sch.	Rover	14	8	45.0	16.8	2.9	2	1508	Bay St. Louis, Miss.	Gulfport, Miss.	
110709		Sch. y.	Rowena	19	19	52.3	13.6	5.0	3	1885	Flushing, N. Y.	New York, N. Y.	
110900		Sch.	Rowena	16	15	40.6	13.3	5.2	4	1892	Florence, Fla.	Key West, Fla.	
111374		*Slp.	Rowena	6	6	33.6	12.2	2.5	5	1901	St. Michaels, Md.	Baltimore, Md.	
110593		Sch.	Roxana Frances	60	45	81.2	23.2	6.4	3	1882	Pocomoke City, Md.	Annapolis, Md.	
110025		Sch.	Roxie J. Connor	10	10	50.0	14.6	3.0	4	1869	Magnolia, Del.	Crisfield, Md.	
111446		Sch.	Roy F.	7	7	32.1	13.3	3.4	1	1901	Blackwater, Fla.	Tampa, Fla.	
110919	K. J. N. W.	Sch.	Roy Somers	314	298	140.0	34.0	9.0	7	1891	Fairhaven, Cal.	San Francisco, Cal.	
21219		Sch.	Rozella	36	22	54.3	16.4	6.8	9	1840	Essex, Mass.	Southwest Harbor, Me.	
110779		Sch.	Ruby	50	48	69.0	21.2	5.5	2	1888	San Francisco, Cal.	San Francisco, Cal.	
110803		*Slp.	Ruby	6	6	31.9	13.2	3.2	1	(†)	Greenport, N. Y.	Bridgeport, Conn.	
111160		*Slp.	Ruby	6	6	37.8	12.3	2.5	4	1807	Hudson, Md.	Baltimore, Md.	
111232		Sch.	Ruby Terry	12	8	36.4	14.2	3.2	3	1899	Biloxi, Miss.	Brashear, La.	
110956		Sch.	Ruby G. Ford	9	5	45.0	15.6	2.6	4	1891	Fairmount, Md.	Crisfield, Md.	
211529		Sch.	Russell	120	77	97.6	23.3	11.8	20	1913	Essex, Mass.	Gloicester, Mass.	
110990		Sch.	Russell L.	20	16	63.5	17.6	4.6	1	1892	Dorchester County, Md.	Crisfield, Md.	
110990		Sch.	Russell C.	10	9	52.0	15.0	3.1	6	1892	Oxford, Md.	Baltimore, Md.	
110999		Sch.	Russell De Hughtlett	32	27	65.0	19.2	5.6	3	1902	Madison, Md.	Do.	
111416		Sch.	Russell A. Wingate	31	31	66.8	19.4	5.4	4	1901	do.	Do.	
111370		Sch.	Russell and Alice	16	12	49.4	16.7	4.2	5	1908	Oriole, Md.	Crisfield, Md.	
205763		*Slp.	Russell W. Witt	89	85	89.4	23.0	8.7	4	1881	Noank, Conn.	New London, Conn.	
110478		Sch.	Ruth	7	7	25.9	13.3	4.5	1	1885	do.	Do.	
110696		*Slp.	Ruth	7	7	29.6	12.4	3.4	5	1893	Key West, Fla.	Key West, Fla.	
111018		Sch.	Ruth	7	7	43.6	12.0	2.7	1	1894	Smyrna, N. C.	Beaufort, N. C.	
111091		Sch.	Ruth	8	8	39.0	13.7	3.2	3	1896	Fairbank, Md.	Baltimore, Md.	
111128		*Slp.	Ruth	10	7	47.0	13.6	3.1	1	1897	Smyrna, N. C.	Manleo, N. C.	
111156		Sch.	Ruth	11	11	29.7	12.5	3.8	2	1900	Port Royal, S. C.	Beaufort, S. C.	
111307		*Slp.	Ruth	8	8	43.2	14.0	3.7	4	1901	Oriole, Md.	Crisfield, Md.	
111365		*Slp.	Ruth	16	11	47.6	17.0	3.3	4	1901	Dellsie, Miss.	Gulfport, Miss.	
111382		Sch.	Ruth	7	5	39.0	14.0	3.0	1	1906	Deepcreek, Va.	Crisfield, Md.	
203570		*Slp.	Ruth	16	14	43.6	15.8	4.3	2	1910	Broomes Island, Md.	Annapolis, Md.	
208341		Sch.	Ruth	90	56	85.4	22.1	10.8	16	1912	Essex, Mass.	Boston, Mass.	
111250		*Slp.	Ruth C.	6	6	37.0	13.6	3.2	3	1899	Fairmount, Md.	Baltimore, Md.	
111250		Sch.	Ruth Decker	122	85	98.6	27.0	6.6	3	1876	Port Jefferson, N. Y.	Elizabeth City, N. C.	
75839		*Slp.	Ruth Logan	10	5	32.0	12.6	6.0	1	1908	Friendship, Me.	Waldoboro, Me.	
205426		Sch.	Ruth Richardson	28	20	62.5	16.0	4.9	6	1896	Madison, Md.	Crisfield, Md.	
111122		Sch.	Ruth Robinson	406	452	139.9	33.0	12.2	6	1874	Portland, Conn.	Boston, Mass.	
110167	J. P. G. H.	Sch.	Ruth A. Price	69	66	73.3	23.8	7.9	5	1873	Somerset County, Md.	Baltimore, Md.	
110882		Sch.	Ruth A. Welles	31	12	74.0	20.0	8.0	9	1903	Pensacola, Fla.	Pensacola, Fla.	
202241		Sch.	Ruth B. Cobb	620	530	182.6	37.2	13.6	7	1905	Rockland, Me.	New York, N. Y.	
201557	K. V. C. G.	Sch.	Ruth F. Merrill	3,003	2,359	301.0	43.2	23.7	12	1904	Bath, Me.	Portland, Me.	
111334	K. S. W. R.	Sch.	Ruth E. Pember	95	58	92.3	22.8	9.7	20	1901	Tottenville, N. Y.	New York, N. Y.	
206921		Cat.	Ruth V.	5	5	28.7	13.3	2.4	1	1894	Atlantic City, N. J.	Tuckerton, N. J.	
111341	K. Q. T. M.	*Sch.	Rutherford	955	866	195.0	35.0	17.6	4	1901	Noank, Conn.	Philadelphia, Pa.	
200745		Sch.	Ruthie	22	14	54.4	17.3	4.2	3	1904	Biloxi, Miss.	New Orleans, La.	
S.													
115408		Sch.	S. Chase	15	10	48.6	15.5	4.0	2	1875	Somerset County, Md.	Baltimore, Md.	
23544		Sch.	S. Francis	11	10	40.3	12.5	4.5	1	1868	Hatteras, N. C.	Newbern, N. C.	
116118		Sch.	S. Greenwood	15	14	36.4	14.1	5.4	3	1896	Noank Conn.	New York, N. Y.	
23141		Sch.	S. Sawyer	69	66	72.4	22.7	6.0	3	1859	Bristol, Me.	Reedville, Va.	
116595		Sch.	S. A. Holland	10	9	50.0	14.7	3.3	6	1893	Marion, Md.	Crisfield, Md.	
23712		*Slp.	S. B. Bogert	26	6	30.0	12.0	2.8	2	1867	Fatchogue, N. Y.	Greenport, N. Y.	
115447		Sch.	S. C. Kemble	5	15	49.5	18.4	4.9	2	1875	Newport, N. J.	Crisfield, Md.	
117084		*Slp.	S. C. Kirk	10	8	45.0	14.2	3.5	4	1901	Dreka, Va.	Do.	
117033		*Sch.	S. D. WARRINER	2,125	2,125	300.0	41.6	21.0	10	1901	West Bay City, Mich.	Cleveland, Ohio.	
23817		Sch.	S. E. Barnes	44	41	65.0	20.8	4.8	4	1869	Westfield, N. Y.	New York, N. Y.	
115198		Sch.	S. E. Coulbourn	27	18	57.2	19.4	5.9	2	1873	Somerset County, Md.	Alexandria, Va.	
23872		Sch.	S. F. Kirwan	83	79	84.8	23.9	0.3	4	1870	Dorchester County, Md.	Crisfield, Md.	
116852		*Slp.	S. F. Smith	6	6	40.0	13.7	2.8	4	1897	Dames Quarter, Md.	Do.	
116145	K. G. M. H.	Bkn.	S. G. Wilder	604	557	166.8	37.3	14.0	9	1887	Port Blakely, Wash.	San Francisco, Cal.	
116850		*Slp.	S. H. Mills	20	19	45.4	17.4	4.7	6	1882	James Point, Md.	Baltimore, Md.	
206694		*Slp.	S. H. Tolley	3	7	42.0	15.3	2.7	4	1909	Fishing Creek, Md.	Crisfield, Md.	
23823		Sch.	S. J. Delan	36	23	59.4	20.0	5.2	3	1869	Ielp, N. Y.	Capo Charles, Va.	
23132		Sch.	S. J. Lindsey	80	76	68.6	20.2	11.4	2	1860	Harrington, Me.	Rockland, Me.	
116560		Sch.	S. J. Stevens	10	6	44.0	10.8	3.7	4	1877	Rock Hall, Md.	Baltimore, Md.	
23761		Sch.	S. J. Tilden	613	582	172.0	32.0	13.4	6	1889	Cleveland, Ohio	Baltimore, Md.	
116031		*Slp.	S. K. Marshall	5	5	33.0	8.9	2.0	2	1884	Seyvern River, Va.	Chico, Ill.	
115502		Sch.	S. K. Parks	5	5	47.0	13.0	3.0	4	1876	Somerset County, Md.	Newport News, Va.	

¹ Formerly (a schooner-yacht Jessie, official number 75648.
² U. S. Engineer schooner Alice.

³ Formerly schooner Josie Crowley.

[†] Rebuilt, 1888.

MERCHANT SAILING VESSELS OF THE UNITED STATES—Continued.

Official No.	Signal letters.	Rig.	Name of vessel.	Gross tonnage.	Net tonnage.	Length.	Breadth.	Depth.	Crew.	When built.	Where built.	Home port (where permanent document issues).
						Feet.	Feet.	Feet.				
115551		Sch.	S. L. Bowen	24	16	51.3	19.0	4.5	2	1877	Wicomico County, Md.	Alexandria, Va.
23743		Sch.	S. L. Elmira	18	17	45.0	15.0	3.8	2	1869	Hatteras, N. C.	Newbern, N. C.
116130	K. D. N. Q.	Bkn.	S. N. Castle	514	464	153.8	35.1	13.7	12	1886	Port Blakeley, Wash.	San Francisco, Cal.
107282		*Sch.	S. O. Co. C	3,200	2,902	366.0	44.0	22.2	9	1897	Cleveland, Ohio.	Chicago, Ill.
115523		*Sch.	S. O. Co. No. 57	1,381	1,310	241.2	37.0	18.4	7	1892	Chester, Pa.	New York, N. Y.
116763		*Sch.	S. O. Co. No. 81	1,774	1,402	254.0	40.5	23.0	7	1897	Buffalo, N. Y.	Do.
210928	L. C. T. D.	*Sch.	S. O. Co. No. 83	2,440	2,040	250.0	43.0	20.0	8	1913	Cleveland, Ohio.	Do.
211242	L. C. W. S.	*Sch.	S. O. Co. No. 84	2,441	2,040	250.0	43.0	20.0	8	1913	do.	Do.
211035		*Sch.	S. O. Co. No. 85	2,441	2,042	250.0	43.0	20.0	10	1913	Lorain, Ohio.	Do.
116879		*Sch.	S. O. Co. No. 86	1,102	999	208.7	38.1	16.0	7	1899	West Superior, Wis.	Do.
209771		*Sch.	S. O. Co. No. 88	2,005	1,613	250.0	43.0	23.0	9	1912	Lorain, Ohio.	Do.
210599	L. C. P. K.	*Sch.	S. O. Co. No. 89	2,452	2,052	250.0	43.0	20.0	10	1912	do.	Do.
210719	L. C. R. J.	*Sch.	S. O. Co. No. 90	2,451	2,052	250.0	43.0	20.0	10	1912	do.	Do.
141698	K. S. B. F.	*Sch.	S. O. Co. No. 91	2,019	1,851	246.6	42.0	21.2	12	1900	West Superior, Wis.	San Francisco, Cal.
200140	K. S. P. J.	*Sch.	S. O. Co. No. 92	3,248	3,044	362.4	43.3	28.6	10	1903	Port Richmond, N. Y.	New York, N. Y.
117195	K. S. O. L.	*Sch.	S. O. Co. No. 93	2,473	1,857	280.1	45.4	23.4	13	1902	Bath, Me.	San Francisco, Cal.
200799	K. T. B. G.	*Sch.	S. O. Co. No. 94	4,167	3,934	360.5	50.0	27.0	14	1904	Shooter Island, N. Y.	New York, N. Y.
200955	K. T. D. J.	*Sch.	S. O. Co. No. 95	4,167	3,939	360.5	50.0	27.0	12	1904	do.	San Francisco, Cal.
116199	K. F. C. V.	*Sch.	S. O. Co. of N. Y., No. 86	589	589	162.1	30.1	14.4	3	1888	Chester, Pa.	New York, N. Y.
116599	K. L. T. B.	*Sch.	S. O. Co. of N. Y., No. 88	1,643	1,599	249.0	37.0	20.0	9	1893	do.	Do.
22984		Slp.	S. R. Packer	10	10	33.8	13.5	5.0	2	1862	Noank, Conn.	Newport, R. I.
22983		Slp.	S. S. Rowe	50	48	61.1	23.4	5.0	2	1871	Boston, Mass.	Boston, Mass.
116831	K. F. N. R.	Sch.	S. T. Alexander	779	695	175.5	38.5	15.8	8	1899	Fairhaven, Cal.	San Francisco, Cal.
204038	K. W. O. H.	*Sch.	S. T. Co. No. 2	526	430	148.5	36.0	12.2	3	1907	Bath, Me.	Bath, Me.
204654		*Sch.	S. T. Co. No. 4	526	421	150.7	35.9	12.3	3	1907	do.	Do.
116883		Sch.	S. V. Furber	5	5	37.6	9.4	4.2	1	1879	York County, Va.	Newport News, Va.
116672		Sch.	S. W. Darby, Jr.	48	46	70.0	23.0	4.5	4	1879	Milford, Del.	Baltimore, Md.
116058		Sch.	S. J. D. Wilson	33	32	65.1	18.1	5.2	2	1885	Madison, Md.	Do.
117096		Sch. y.	Sabina	17	17	47.4	16.0	4.2	1	1901	Grassy Point, N. Y.	New York, N. Y.
115977		Sch.	Sabra A	9	8	35.1	11.9	3.3	1	1884	Green Point, N. C.	Newbern, N. C.
116446		Slp.	Sachem	8	8	42.4	12.5	3.7	3	1891	Greenback, Va.	Cape Charles, Va.
204996		Sch.	Sada	56	40	78.5	24.0	5.0	3	1908	Pocomoke City, Md.	Patchogue, N. Y.
115487		Sch.	Sadie	18	17	45.0	16.3	4.5	3	1876	St. Michaels, Md.	Newport News, Va.
115541		Cat.	Sadie	5	5	27.5	12.2	2.8	1	1876	Bayshore, N. Y.	Patchogue, N. Y.
116374	K. H. T. S.	Sch.	Sadie	310	294	140.0	34.0	9.0	7	1890	Fairhaven, Cal.	San Francisco, Cal.
116956		Slp.	Sadie	7	7	31.6	10.6	5.0	1	1900	Cushing, Me.	Portsmouth, N. H.
201560		Sch.	Sadie	10	10	44.2	13.3	2.7	1	1904	Atlantic, N. C.	Beaufort, N. C.
202452		Slp.	Sadie	8	8	33.5	10.5	3.1	1	1905	St. Michael, Alaska	St. Michael, Alaska
200998		Slp.	Sadie D	6	6	37.8	10.5	3.8	1	1904	North Harbor, N. C.	Beaufort, N. C.
201014		Slp.	Sadie D	6	5	41.0	14.0	2.5	3	1904	Chesconnessex, Va.	Crisfield, Md.
205602		Slp.	Sadie Francis	15	12	49.8	16.6	3.9	5	1903	Deals Island, Md.	Do.
116618		Sch.	Sadie M.	14	14	43.5	15.5	4.2	1	1894	Patchogue, N. Y.	Patchogue, N. Y.
210984		Sch.	Sadie May	10	9	44.0	14.5	3.0	2	1913	Shallotte, N. C.	Wilmington, N. C.
116290		Sch.	Sadie Page	9	8	53.5	15.5	2.6	6	1889	Tilghmans Island, Md.	Baltimore, Md.
115989		Sch.	Sadie A. Kimball	53	51	66.0	21.2	6.1	3	1884	Boothbay, Me.	Rockland, Me.
116326	K. H. F. J.	Sch.	Sadie C. Sumner	672	586	176.7	37.5	14.1	8	1890	Thomaston, Me.	Thomaston, Me.
117172		Sch.	Sadie F. Lewis	25	25	68.0	19.6	5.6	0	1902	Inverness, Md.	Baltimore, Md.
117068		Sch.	Sadie M. Numan	73	36	81.6	21.4	9.2	16	1901	East Boothbay, Me.	Portland, Me.
115567		Sch.	Sadie E. K. Gibson	9	5	51.0	13.6	3.0	6	1877	Somerset County, Md.	Crisfield, Md.
202266		Sch.	Sadie and Alice	11	7	35.2	12.5	5.5	4	1904	Boston, Mass.	Boston, Mass.
116440		Slp.	Sadie and Maud	7	6	24.5	12.0	3.9	1	1885	Hyannis, Mass.	Hyannis, Mass.
157506		Sch.	SAGAMORE	3,250	2,926	369.4	45.0	22.5	10	1898	Cleveland, Ohio.	Cleveland, Ohio.
116742		Slp.	Saginaw	7	5	37.9	13.2	3.0	1	1896	Crisfield, Md.	Cape Charles, Va.
200578		Sch.	Sailor's Joy	16	8	49.3	17.6	3.6	4	1903	Biloxi, Miss.	Gulfport, Miss.
116138		Lgr.	St. Agnes	8	7	37.3	13.0	3.2	1	1880	Little Caillou, La.	Morgan City, La.
115905		Sch.	St. Bartolomeo	27	18	56.8	20.0	4.0	3	1882	Bayou Bois Dore, Miss.	Gulfport, Miss.
22832	H. R. K. N.	Sch.	St. Croix	234	190	112.0	28.5	9.3	8	1866	Calais, Me.	Boston, Mass.
115568	J. S. P. H.	*Sch.	St. David	1,476	1,476	213.4	40.0	17.2	5	1877	Bath Me.	Seattle, Wash.
115835	J. W. B. F.	Sbp.	St. Frances	1,893	1,757	231.4	41.8	17.7	17	1882	do.	Chicago, Ill.
204739		Slp.	St. Helena	14	13	42.3	18.2	3.0	2	1907	St. Helena Island, S. C.	Beaufort, S. C.
115949	K. B. R. F.	*Sch.	St. James	1,536	1,453	218.5	41.3	23.7	5	1883	Bath, Me.	Tacoma, Wash.
116362	K. H. P. V.	*Bk.	St. Katherine	1,201	1,090	202.8	39.3	19.1	13	1890	do.	San Francisco, Cal.
23801	J. H. D. G.	Sbp.	St. Nicholas	1,798	1,687	206.9	42.8	19.8	10	1899	Bath, Me.	Astoria, Oreg.
116372	K. H. T. G.	*Sch.	St. Nicholas	841	824	186.5	35.0	16.0	3	1890	Perth Amboy, N. J.	Philadelphia, Pa.
116300	J. Q. D. N.	Sbp.	St. Paul	1,893	1,824	228.2	42.1	19.7	14	1874	Bath, Me.	Port Townsend, Wash.
116294		Sch.	St. Peter	8	7	34.7	12.9	3.2	2	1889	Jordan River, Miss.	Gulfport, Miss.
23506		Sch.	St. Thomas	62	59	71.4	25.0	5.5	2	1868	San Francisco, Cal.	San Francisco, Cal.
111331	L. B. D. G.	Slp. y.	*Sakuntala	17	15	44.8	12.3	6.5	3	1901	South Boston, Mass.	Boston, Mass.
23179		Sch.	Salamander	30	28	52.4	19.5	4.5	1	1860	San Francisco, Cal.	San Francisco, Cal.
117190	K. S. C. M.	Sch.	Salem	767	698	195.0	41.0	15.0	11	1902	do.	Do.
200505	K. S. T. L.	Sch.	Sallsbury	597	485	167.7	35.8	12.3	9	1903	Bath, Me.	Crisfield, Md.
23993		Slp.	Salle	10	5	36.6	14.2	3.0	3	1871	Riverton, N. J.	Wilmington, Del.
116900	K. P. M. Q.	Sch. y.	Salle	20	20	54.8	14.3	4.7	2	1899	Spring Lake, Mich.	Chicago, Ill.
23659		Sch.	Salle Ann	31	29	55.1	19.9	4.9	2	1869	Talbot County, Md.	Annapolis, Md.
116672		Cat.	Salle B	7	7	28.7	13.0	4.0	1	1893	Philadelphia, Pa.	Bridgeton, N. J.

1 Formerly schooner Antrim.

2 Formerly schooner S. O. Co. No. 96.

3 Formerly schooner-barge S. O. Co. of N. Y., No. 57.

4 Formerly schooner-barge S. O. Co., No. 81.

5 Formerly schooner-barge Sabine.

6 Formerly schooner-barge Loyalty.

7 Formerly schooner-barge S. O. Co., No. 93.

8 Formerly schooner-barge P. C. O. Co., No. 3.

9 Formerly st. s. Standard.

10 Formerly schooner David Z. Norton.

11 Formerly sloop-yacht Ranger.

MERCHANT SAILING VESSELS OF THE UNITED STATES—Continued.

Official No.	Signal letters.	Rtg.	Name of vessel.	Gross tonnage.	Net tonnage.	Length.		Breadth.	Depth.	Crew.	When built.	Where built.	Home port (where permanent document issued).
						Feet.	Feet.						
117038		Sch.	Sallio Bennett	18	14	43.9	16.9	3.9	2	1901	Woodville, S. C.	Charleston, S. C.	
12421		Sch.	Sallio Burton	60	57	74.5	23.2	5.2	4	1864	Penn Grove, N. J.	Bridgeton, Conn.	
126758		Slp.	Sallie C.	7	5	39.2	12.0	3.3	2	1897	Woodland, Del.	Bridgeton, N. J.	
116388		Sch.	Sallie Guy	54	45	62.1	22.6	4.8	1	1891	Freeport, Fla.	Pensacola, Fla.	
116931		Slp.	Sallie Mason	7	7	25.8	12.1	3.8	1	1894	Coulville, N. J.	Somers Point, N. J.	
116859		Slp.	Sallie Mitchell	5	5	35.5	12.1	3.2	2	1868	Crisfield, Md.	Crisfield, Md.	
116359		Sch.	Sallie White	8	7	47.0	11.8	3.5	2	1882	Dames Quarter, Md.	Reedville, Va.	
11597		Sch.	Sallie A. Lambdin	10	9	52.4	14.7	4.3	2	1880	St. Michaels, Md.	Tappahannock, Va.	
11707	K. R. C. F.	Sch.	Sallie C. Marvll	568	540	173.9	37.2	18.3	6	1901	Sharptown, Md.	New York, N. Y.	
115190	J. N. C. F.	Sch.	Sallie E. Ludman	237	199	113.7	30.3	9.3	5	1887	Goshon, N. J.	Boston, Mass.	
116181		Sch.	Sallie L. Allender	10	9	51.5	13.5	4.0	4	1890	Cambridge, Md.	Philadelphia, Pa.	
116383		Sch.	Sallie L. Bramble	10	9	50.0	14.7	3.5	0	1890	Whitehaven, Md.	Baltimore, Md.	
115504		Sch.	Sallie M. Burton	27	14	58.5	19.0	5.4	8	1877	Marcus Hook, Pa.	Newport News, Va.	
115948		Sch.	Sallie M. Russell	10	9	66.5	21.5	4.5	2	1882	Drawbridge, Del.	Patchogue, N. Y.	
115812		Slp.	Sallio R. A.	14	8	40.2	15.1	4.5	4	1881	Camden, N. J.	Philadelphia, Pa.	
115327		Slp.	Sally	29	28	68.2	19.4	4.9	2	1872	Port Washington, N. Y.	Tuckerton, N. J.	
12347	H. Q. V. G.	Sch.	Sally W. Ponder	107	102	86.6	25.4	6.4	2	1855	Milton, Del.	New York, N. Y.	
116501	K. L. G. S.	Sch.	Sally Purnell Heswick	125	119	85.0	28.5	6.0	4	1892	Millford, Del.	Baltimore, Md.	
116364	K. H. R. G.	Sch.	Salvator	710	385	160.0	38.0	11.0	0	1890	Eureka, Cal.	Chicago, Ill.	
117089	K. R. F. M.	Sch.	Samar	471	673	189.0	38.5	14.0	10	1901	Alameda, Cal.	San Francisco, Cal.	
12360		Sch.	Sam Flint	499	474	167.7	34.1	12.7	5	1835	Toledo, Ohio	Port Huron, Mich.	
115927		Slp.	Sam Seel	12	12	48.0	13.0	3.0	2	1883	Portsmouth, Va.	Norfolk, Va.	
12378	H. R. L. W.	Sch.	Samuel Castner, jr.	239	200	119.8	29.3	10.0	5	1863	Millford, Del.	Calais, Me.	
116997	K. D. H. W.	Sch.	Samuel Dillaway	750	623	170.4	35.2	17.9	8	1886	Bath, Me.	Boston, Mass.	
115520		Slp.	Samuel Hanners	10	6	38.4	13.0	3.0	3	1877	Newport, N. J.	Philadelphia, Pa.	
23969		Sch.	Samuel Lake	26	15	104.0	29.3	9.9	5	1871	Waldoboro, Me.	Thomaston, Me.	
116479	J. K. T. H.	Sch.	Samuel Wood	61	49	75.0	22.5	7.0	3	1867	Keyport, N. J.	Philadelphia, Pa.	
115814	J. V. S. G.	Sch.	Samuel B. Hubbard	403	333	136.2	33.5	13.0	6	1881	New London, Conn.	Baltimore, Md.	
116413		Slp.	Samuel C. Bond	8	7	30.0	13.4	4.2	2	1892	Stratford, Conn.	Stonington, Mo.	
116129		Slp.	Samuel C. Wicks	7	6	31.6	13.0	3.6	1	1886	Patchogue, N. Y.	Savannah, Ga.	
23680		Sch.	Samuel D. Lankford	41	39	62.6	20.9	6.1	4	1866	Somerset County, Md.	Baltimore, Md.	
115225		Sch.	Samuel E. Egerton	10	9	40.1	15.6	3.0	6	1873	Onancock, Va.	Do.	
115558		Slp.	Samuel J. Tilden	7	7	37.8	13.9	2.7	4	1876	Messongo, Va.	Crisfield, Md.	
115741		Sch.	Samuel J. Tilden	6	6	49.0	11.4	3.0	1	1876	Crisfield, Md.	Tappahannock, Va.	
23859		Slp.	Samuel J. Vall	15	15	42.6	15.8	4.2	1	1870	Princebay, N. Y.	New York, N. Y.	
116300		Sch.	Samuel M. Buckman	7	7	45.6	11.5	3.0	3	1889	Smymra, N. C.	Beaufort, N. C.	
117180	K. R. W. M.	Sch.	Samuel P. Bowers	626	526	173.7	36.2	13.4	7	1902	Bath, Me.	New York, N. Y.	
116297		Sch.	Samuel S. Smyth	10	9	53.0	13.9	3.4	2	1889	Monie, Md.	Crisfield, Md.	
115901		Sch.	Samuel S. Somers	10	11	57.6	15.3	4.1	2	1882	Crisfield, Md.	Do.	
115762	J. V. F. W.	Sch.	Samuel S. Thorp	528	434	150.0	35.6	15.2	7	1881	City Island, N. Y.	Perth Amboy, N. J.	
115976		Sch.	Samuel T. White	20	19	50.5	17.6	4.4	2	1883	Pocomoke City, Md.	Annapolis, Md.	
117188	K. S. C. F.	Sch.	Samuel W. Hathaway	1,038	906	206.5	38.3	18.4	8	1902	Brewer, Me.	Boston, Mass.	
211097	L. C. V. G.	Slp. y.	Samur	33	25	57.0	14.5	9.2	5	1813	Bristol, R. I.	New York, N. Y.	
115504	J. S. C. B.	Sch.	San Joaquin	1,551	1,523	219.8	41.6	24.2	3	1870	Freeport, Me.	Do.	
204246		Sch.	San José	14	14	40.0	13.0	5.5	3	1907	Rio Grande, P. R.	San Juan, P. R.	
23203		Sch.	San Mateo	15	14	41.5	14.0	4.4	1	1854	San Francisco, Cal.	Port Townsend, Wash.	
115888		Sch.	Sand Snipe	58	55	67.0	23.8	5.5	2	1882	St. Michaels, Md.	Wilmington, Del.	
23838	J. H. Q. N.	Sch.	Sandy Hook	106	101	89.4	23.0	7.3	4	1870	East Haddam, Conn.	Baltimore, Md.	
115437	J. R. N. P.	Slp.	Santa Clara	1,535	1,453	209.5	40.0	25.5	18	1876	Bath, Me.	San Francisco, Cal.	
116560		Slp.	Santa Maria	7	7	30.6	12.0	3.0	2	1893	Sault Ste. Marie, Mich.	Marquette, Mich.	
201755		Sch.	Santa Marta	7	7	27.0	9.5	3.9	3	1904	Guanica, P. R.	San Juan, P. R.	
116964	K. P. T. H.	Sch.	Santa Paula	650	632	183.1	30.3	16.1	7	1900	Fairhaven, Cal.	San Francisco, Cal.	
116893		Sch.	Santlago	2,000	2,525	324.0	45.5	21.5	12	1899	West Bay City, Mich.	Buffalo, N. Y.	
116973	K. Q. C. L.	Sch.	SANTIAGO	979	928	198.1	33.0	19.8	11	1885	Belfast, Ireland	San Francisco, Cal.	
116454		Sch.	Sanxton Hubbard	8	6	56.0	15.3	2.6	6	1891	Solomons Island, Md.	Crisfield, Md.	
116799		Slp.	Sapho	13	13	35.0	14.0	3.6	3	1898	Tampa, Fla.	New York, N. Y.	
207193		Slp.	Sara	6	6	32.5	12.8	3.8	3	1910	Boqueron, P. R.	San Juan, P. R.	
23908		Sch.	Sarah	7	6	36.7	10.4	2.8	1	1870	Stralts, N. C.	Newbern, N. C.	
115617		Sch.	Sarah	11	8	41.5	13.7	3.9	2	1878	Beaufort, N. C.	Charleston, S. C.	
117076		Slp.	Sarah	6	6	36.3	11.9	2.7	1	1901	Swansboro, N. C.	Beaufort, N. C.	
116950		Slp.	Sarah A.	11	7	32.0	13.2	5.5	1	1900	Portland, Me.	Portland, Me.	
23939		Slp.	Sarah Alice	27	23	43.8	17.6	5.3	2	1854	Greenport, N. Y.	Greenport, N. Y.	
116236		Sch.	Sarah Allen	10	8	39.4	12.5	4.1	1	1888	Stralts, N. C.	Beaufort, N. C.	
115347	J. Q. R. D.	Sch.	Sarah Eaton	199	154	110.0	29.0	9.0	4	1874	Calais, Me.	Calais, Me.	
115084		Slp.	Sarah Eldert	18	17	45.0	16.5	4.5	1	1872	Key Port, N. J.	Patchogue, N. Y.	
23745		Slp.	Sarah Elizabeth	8	8	37.7	12.1	3.5	1	1869	City Island, N. Y.	Perth Amboy, N. J.	
23468		Slp.	Sarah Ellsworth	8	18	44.0	17.4	4.6	2	1868	Patchogue, N. Y.	Patchogue, N. Y.	
116069		Sch.	Sarah Frances	9	8	54.7	12.8	3.2	2	1835	Tilghmans Island, Md.	Newport News, Va.	
116135		Sch.	Sarah Frances	8	7	41.4	10.6	2.8	1	1886	North River, N. C.	Beaufort, N. C.	
22298		Sch.	Sarah Franklin	41	39	56.4	17.3	6.5	2	1846	Essex, Mass.	Rockland, Me.	
23513		Slp.	Sarah Jane	9	5	33.5	13.4	3.6	3	1860	Bridgeton, N. J.	Philadelphia, Pa.	
115415		Sch.	Sarah Jane	6	6	43.8	10.6	2.7	2	1875	Branford, Conn.	New Haven, Conn.	
116784		Slp.	Sarah Jane	8	5	35.0	12.4	3.4	3	1897	Metomkin, Va.	Capa Charles, Va.	
202703		Sch.	Sarah Kennedy	23	15	53.9	19.8	3.7	5	1905	Bloxi, Miss.	Guilford, Miss.	
22770		Sch.	Sarah Maria	48	45	65.0	22.2	5.4	2	1856	Cold Spring, N. Y.	Patchogue, N. Y.	
23502	J. L. V. C.	Sch.	Sarah Quinn	113	108	88.0	27.7	7.2	3	1868	Tuckerton, N. J.	Cold Spring, N. Y.	

1 Formerly a British bark Santiago.
 2 Hawaiian bark Santiago.

MERCHANT SAILING VESSELS OF THE UNITED STATES—Continued.

Official No.	Signal letters.	Rig.	Name of vessel.	Gross tonnage.	Net tonnage.	Length.	Breadth.	Depth.	Crew.	When built.	Where built.	Home port (where permanent document issues).
						Feet.	Feet.	Feet.				
116917		Slp.	Sarah Taylor.....	5	5	34.0	13.4	2.7	4	1899	Dames Quarter, Md.....	Baltimore, Md.
116217		Sch.	Sarah Virginia.....	9	8	44.0	12.2	3.4	4	1873	Dorchester County, Md..	Crisfield, Md.
23853	J. H. S. B.	Sch.	Sarah Wood.....	272	258	110.0	29.9	9.0	5	1870	Camden, N. J.....	Bridgeton, N. J.
24184		Sch.	Sarah A. Blaisdell.....	113	108	84.3	24.1	8.3	3	1846	Columbia, Mo.....	Bangor, Me.
115439		Sch.	Sarah A. Melson.....	26	14	53.8	19.4	4.9	0	1876	Marcus Hook, Pa.....	Philadelphia, Pa.
23721	J. G. H. K.	Sch.	Sarah A. Reed.....	158	112	100.0	20.0	8.0	4	1868	Calais, Me.....	Calais, Me.
116615		Slp.	Sarah B. Chance.....	11	6	32.0	14.0	3.6	3	1894	Leesburg, N. J.....	Philadelphia, Pa.
115984		Sch.	Sarah C. Lee.....	13	7	40.6	15.8	4.3	4	1884	do.....	do.
116088	K. D. G. W.	Sch.	Sarah E. Leo.....	103	74	83.2	23.0	8.6	6	1886	Essex, Mass.....	Fall River, Mass.
23858		Slp.	Sarah E. Lockwood.....	12	11	38.0	14.6	4.3	2	1870	Greenwich, Conn.....	Perth Amboy, N. J.
116003		Slp.	Sarah F. Lawson.....	8	5	36.4	14.7	3.3	1	1884	Barron Creek Spring, Md.	Charleston, S. C.
115414		Sch.	Sarah F. Midyott.....	23	22	48.8	15.8	4.0	2	1875	Core Sound, N. C.....	Newbern, N. C.
115013	J. L. G. C.	Sch.	Sarah L. Davis.....	180	149	106.0	25.9	8.8	5	1871	Belfast, Mo.....	Rockland, Me.
22627		Sch.	Sarah L. Thompson.....	91	86	81.5	25.5	7.0	3	1860	Easthaven Conn.....	Providence, R. I.
115566		Sch.	Sarah M. McNamara.....	43	41	61.0	22.4	6.5	7	1877	Tobacco Stick, Md.....	Baltimore, Md.
115093		Slp.	Sarah M. Rogors.....	6	5	31.4	12.0	2.7	2	1872	Moriches, N. Y.....	Greenport, N. Y.
115706		Sen.	Sarah T. Koel.....	27	18	54.0	20.4	4.3	3	1879	Wolf River, Miss.....	Gulfport, Miss.
208528		Sch.	Sarah T. Sharp.....	17	10	46.0	16.0	4.3	5	1911	Dorchester, N. J.....	Philadelphia, Pa.
116787		Sch.	Sarah W. Wingate.....	34	34	70.8	19.4	5.2	3	1897	Madison, Md.....	Baltimore, Md.
115962		Sch.	Sarah Ann Carpenter.....	65	62	75.0	25.8	5.1	4	1883	Tottenville, N. Y.....	New York, N. Y.
115319		Slp.	Sarah Jane Wright.....	10	10	36.0	12.0	4.0	2	1882	Norfolk County, Va.....	Norfolk, Va.
115303	J. Q. F. N.	Sch.	Sarah and Lucy.....	252	192	114.0	33.2	9.0	6	1874	Ware Creek, Va.....	Calais, Me.
23910		Sch.	Sardine.....	8	8	40.0	12.0	2.7	1	1870	Norfolk, Va.....	Newport News, Va.
211872	L. D. H. V.	*Sch.	Satilla.....	944	922	181.4	40.0	15.4	3	1913	Wilmington, Del.....	Wilmington, Del.
117087	K. R. G. Q.	*Sch.	Saucon.....	955	866	195.0	35.0	17.6	4	1901	Noank, Conn.....	Philadelphia, Pa.
116020		Sch.	Saucy Jane.....	10	9	45.6	14.3	3.9	2	1884	Somerset County, Md.	Baltimore, Md.
115785		Slp.	Saunterer.....	7	6	39.8	13.0	3.2	2	1881	Patchogue, N. Y.....	Greenport, N. Y.
200229	K. S. Q. D.	Sch.	Sausalito.....	367	320	142.5	35.5	10.0	7	1903	San Francisco, Cal.....	Portland, Ore.
200481		Sch. y.	Savanilla.....	94	66	80.0	23.0	7.9	3	1903	Greenwich, N. J.....	New York, N. Y.
116731		Slp.	Savoy.....	11	11	39.8	15.4	5.6	2	1896	Bridgeport, Conn.....	Bridgeport, Conn.
203089	K. V. J. L.	Sch.	Sawyer Brothers.....	347	276	129.6	32.3	10.3	6	1906	Millbridge, Me.....	Machias, Me.
118403	K. J. L. N.	Ywl. y.	Sayonara.....	23	23	53.6	12.6	6.4	14	1891	Boston, Mass.....	New York, N. Y.
116880		Sch.	Scarborough.....	34	20	69.9	19.8	9.2	3	1898	Leesburg, N. J.....	Philadelphia, Pa.
117004		Slp.	Schley.....	7	7	36.3	14.1	4.6	5	1900	Cambridge, Md.....	Crisfield, Md.
117165		Slp.	Schley.....	15	12	37.9	16.3	4.8	3	1902	Charleston, S. C.....	Charleston, S. C.
116747		Sch. y.	Schultz Globe.....	20	15	34.0	10.9	4.4	1	1896	Racine, Wis.....	Milwaukee, Wis.
116312	K. O. V. Q.	*Sch.	Schuykill.....	841	824	186.5	35.0	10.0	3	1890	Perth Amboy, N. J.....	Perth Amboy, N. J.
115167		Sch.	Scotia.....	903	858	210.9	34.5	13.4	6	1873	Cleveland, Ohio.....	Crisfield, Md.
115500		Sch.	Scottish Chief.....	8	8	52.0	13.3	3.4	6	1876	Somerset County, Md.	Bath, Me.
130856	K. P. T. C.	*Sch.	Scranton.....	489	412	163.8	34.2	10.5	3	1900	Bath, Me.....	New York, N. Y.
116970		Slp.	Screamer.....	20	20	42.7	16.5	4.3	0	1898	Half Moon, Ga.....	Savannah, Ga.
23436		Slp.	Scud.....	7	6	32.2	11.5	4.6	0	1863	Boston, Mass.....	Boston, Mass.
115082		Slp.	Scud.....	12	12	36.6	14.7	4.6	3	1872	Bristol, Me.....	Salem, Mass.
115701		Sch.	Scud.....	28	27	60.2	18.2	4.0	1	1880	Eden, Mo.....	Ellsworth, Me.
116306		Slp.	Scud.....	7	6	30.5	13.2	3.2	1	1889	Damariscotta, Me.....	Hothbay, Me.
117041		Sch. y.	Scud.....	19	16	45.7	13.2	6.5	1	1901	South Boston, Mass.....	Boston, Mass.
115632	J. T. D. V.	*Sch.	Scull.....	1,542	1,542	216.0	40.1	24.4	10	1878	Newcastle, Mo.....	Perth Amboy, N. J.
116078		Sch.	Sea Bird.....	9	9	57.5	12.5	2.8	4	1885	Cambridge, Md.....	Crisfield, Md.
116183		Slp.	Sea Bird.....	9	8	38.2	12.6	4.6	2	1887	Collington, N. C.....	Manteo, N. C.
116854		Sch.	Sea Bird.....	9	8	37.0	13.6	4.0	2	1894	Whitehaven, Md.....	Alexandria, Va.
116885		Sch.	Sea Bird.....	7	6	39.0	12.8	2.8	3	1899	East Fowl River, Ala.	New Orleans, La.
201034		Ywl.	Sea Bird.....	13	9	40.0	13.0	4.0	0	1904	Portland, Ore.....	Portland, Ore.
116365		Slp.	Seabright.....	6	6	24.8	9.6	5.2	2	1889	Deer Isle, Me.....	Ellsworth, Me.
116746		Slp.	Seabright.....	8	6	41.3	13.6	3.2	2	1896	Orlolo, Md.....	Crisfield, Md.
117148		Sch.	Seaconnet.....	65	40	78.5	20.8	9.2	8	1902	Essex, Mass.....	Pensacola, Fla.
141268		Slp.	Sea Fox.....	5	5	27.3	12.4	3.0	1	1887	Patchogue, N. Y.....	New Haven, Conn.
116216	K. F. G. C.	Sch. y.	Sea Fox.....	101	96	96.5	23.9	12.0	15	1888	Wilmington, Del.....	New York, N. Y.
116662		Cat.	Sea Fox.....	5	5	25.0	11.5	3.3	1	1892	Monument Beach, Mass.	Vineyard Haven, Mass.
207100		Slp.	Sea Fox.....	9	7	30.0	13.6	4.0	1	1891	do.....	Port Lavaca, Tex.
116133		Sch.	Sea Gull.....	9	9	36.0	13.8	3.6	4	(†)	Atlantic City, N. J.....	Norfolk, Va.
116398		Slp.	Sea Gull.....	5	5	23.6	8.9	5.0	2	1887	Deer Isle, Me.....	Deer Isle, Me.
206919		*Slp.	Sea Hopper.....	8	8	35.0	13.0	2.5	2	1906	Olliva, Tex.....	Port Lavaca, Tex.
117151		Lgr.	Sea Islands.....	6	5	32.6	10.5	3.0	1	1901	Morgan City, La.....	Brashear, La.
115572	J. S. P. W.	*Sch.	Sea King.....	1,491	1,361	210.6	39.4	24.1	16	1877	Bowdoinham, Me.....	Perth Amboy, N. J.
116790		Slp.	Sea King.....	6	6	39.5	12.5	2.8	5	1897	Hudson, Md.....	Crisfield, Md.
116847		Slp.	Sea King.....	5	5	34.7	11.5	3.0	2	1898	Crisfield, Md.....	Baltimore, Md.
116923		*Sch.	Sea Lion.....	9	6	35.0	14.8	2.7	2	1899	Bay St. Louis, Miss.....	Gulfport, Miss.
201624		Sch.	Sea Weed.....	7	6	32.7	12.7	3.3	2	1903	Savannah, Ga.....	Beaufort, S. C.
117176		Slp.	Sea Witch.....	10	10	34.1	11.0	4.0	1	1902	Ballard, Wash.....	Port Townsend, Wash
22036		Slp.	Seaman's Bride.....	28	17	54.0	16.3	5.8	6	1856	Somerset County, Md.....	Philadelphia, Pa.
23282		Cat.	Seaman's Bride.....	13	12	36.0	14.0	4.8	1	1854	Georgetown, Mo.....	Portland, Me.
126652	K. H. G. R.	Sch.	Seagwick.....	605	473	165.3	36.1	13.2	7	1890	Thomaston, Mo.....	New York, N. Y.
117018	K. Q. N. T.	Sch.	Segulin.....	405	333	143.7	33.5	10.9	4	1901	Phippsburg, Me.....	Portland, Me.
116940	K. P. Q. R.	Sch.	Sehome.....	680	620	182.3	37.9	13.3	10	1899	New Whatcom, Wash.....	San Francisco, Cal.
115771		*Sch.	Selden E. Marvin.....	618	587	174.6	33.2	12.2	6	1881	Toledo, Ohio.....	Chicago, Ill.
211728		Sch.	Semlnole.....	72	39	80.0	21.0	9.1	10	1913	Pensacola, Fla.....	Pensacola, Fla.
22480		Sch.	Senator.....	25	24	48.2	15.5	5.5	1	1837	Essex, Mass.....	Deer Isle, Me.

1 Formerly schooner Tangent.

2 Formerly schooner-barge Norton.

3 Formerly schooner-yacht Silyl.

4 Formerly ship State of Maine.

5 Formerly ga. s. Lavinia.

6 Formerly schooner Carrie T. Balano.

† Composite.

‡ Rebuilt, 1886.

MERCHANT SAILING VESSELS OF THE UNITED STATES—Continued.

Official No.	Signal letters.	Rtg.	Name of vessel.	Gross tonnage.	Net tonnage.	Length.	Breadth.	Depth.	Crew.	When built.	Where built.	Home port (where permanent document issues).
						Feet.	Feet.	Feet.				
116563	K. L. Q. T.	Sch.	Senator	110	74	94.8	24.5	10.2	18	1893	Essex, Mass.	Gloucester, Mass.
116945	K. Q. C. W.	Sch.	Senator Gardner	129	94	102.0	24.8	10.8	18	1900	do	Do.
116163	K. D. T. B.	Sch.	Senator Saulsbury	107	77	80.6	23.3	9.0	18	1887	Boston, Mass.	Do.
22029		Sch.	Senora	54	52	71.3	21.7	5.7	3	1865	Talbot County, Md.	Annapolis, Md.
201161		Slp.	Senorita	7	7	32.0	12.2	3.8	1	1895	Hoboken, N. J.	Barnstable, Mass.
116349	K. H. M. C.	Sch.	Sequoia	341	324	150.0	35.0	11.0	7	1890	Fairhaven, Cal.	San Francisco, Cal.
116367		Sch.	Serafina C.	44	43	66.2	20.7	5.6	12	1890	Bay Point, Fla.	Key West, Fla.
115009	J. M. N. H.	Sch.	Serena Thayer	206	195	124.8	30.0	9.8	7	1872	Port Discovery, Wash.	Tacoma, Wash.
116339		Sch.	Seth Nymen	49	47	62.5	20.6	5.3	2	1890	Gouldsboro, Me.	Castine, Me.
115379	J. R. B. L.	Sch.	Seth M. Todd	194	163	114.0	20.5	0.6	5	1875	Calais, Me.	Calais, Me.
23480		Sch.	Seth M. Tuttle	28	26	55.5	19.4	4.2	2	1867	Nyaok, N. Y.	Norfolk, Va.
117194		Slp.	Seth T. Bozman	5	5	37.0	12.7	2.0	3	1902	Monie, Md.	Crisfield, Md.
115160	J. M. D. H.	Sch.	Seth W. Smith	198	157	114.0	28.2	0.3	6	1872	Calais, Me.	Calais, Me.
205899	K. W. S. N.	*Sch.	1700	934	881	187.2	34.0	10.3	4	1908	Camden, N. J.	Perth Amboy, N. J.
205946	K. W. T. D.	*Sch.	1701	934	881	187.2	34.0	10.3	4	1908	do	Do.
205947	K. W. T. P.	*Sch.	1702	934	881	187.2	34.0	10.3	4	1908	do	Do.
205965	K. W. T. H.	*Sch.	1703	934	881	187.2	34.0	10.3	4	1908	do	Do.
206007	K. W. T. Q.	*Sch.	1704	934	881	187.2	34.0	10.3	4	1909	do	Do.
206008	K. W. T. R.	*Sch.	1705	934	881	187.2	34.0	10.3	4	1909	do	Do.
206032	K. W. V. H.	*Sch.	1706	934	881	187.2	34.0	10.3	4	1909	do	Do.
206931	K. W. F. V.	*Sch.	1707	934	881	187.2	34.0	10.3	4	1909	do	Do.
209824		*Sch.	1740	680	617	107.3	35.6	12.8	3	1912	Philadelphia, Pa.	Do.
209872		*Sch.	1741	680	617	107.3	35.6	12.8	3	1912	do	Do.
209873		*Sch.	1742	680	617	107.3	35.6	12.8	3	1912	do	Do.
3503	K. P. H. S.	*Sch.	1780	920	824	187.4	34.2	18.1	3	1899	Bath, Me.	Do.
3806	K. P. J. V.	*Sch.	1781	931	823	188.1	34.2	18.1	2	1899	do	Do.
3827	K. P. R. M.	*Sch.	1782	924	819	188.3	34.2	18.0	3	1900	do	Do.
3832	K. P. S. Q.	*Sch.	1783	923	795	188.0	34.2	18.2	4	1903	do	Do.
3838	K. P. V. J.	*Sch.	1784	919	808	188.4	34.0	18.0	2	1900	do	Do.
136781		*Sch.	1785	495	492	154.0	31.0	15.0	2	1990	Perth Amboy, N. J.	Do.
157558	K. P. N. G.	*Sch.	1786	495	492	141.6	31.0	15.0	3	1899	do	Do.
51255		*Slp.	1787	455	455	139.5	33.0	10.9	2	1896	Elkton, Md.	Do.
31442		*Slp.	1788	500	540	166.0	32.2	13.6	2	1892	Perth Amboy, N. J.	Do.
31440		*Slp.	1789	541	524	166.3	32.2	13.1	2	1880	do	Do.
31436		*Slp.	1790	540	524	168.0	32.6	13.0	3	1880	Tottenville, N. Y.	Do.
31437		*Slp.	1791	540	523	167.0	32.4	13.0	3	1880	Perth Amboy, N. J.	Do.
31434		*Slp.	1792	532	514	170.0	32.0	12.0	2	1880	do	Do.
31435		*Slp.	1793	529	511	163.7	32.4	12.1	2	1880	do	Do.
31455		*Slp.	1794	434	421	148.0	32.3	12.7	2	1882	do	Do.
31459		*Slp.	1795	464	450	146.2	32.7	12.3	2	1882	do	Do.
31451		*Slp.	1796	455	442	147.0	32.4	12.3	2	1882	do	Do.
31447		*Slp.	1797	417	403	140.0	32.5	12.3	3	1881	do	Do.
31448		*Slp.	1798	449	435	145.0	33.0	14.4	2	1881	do	Do.
116030		Sch.	Savorine	17	10	50.8	17.6	3.8	3	1885	Bayou LaCombe, La.	Gulport, Miss.
204802	K. W. L. R.	*Sch.	Seyvern	780	762	208.0	35.3	13.4	3	1907	Sharptown, Md.	Baltimore, Md.
201006	K. W. Q. D.	*Sch.	Shamokin	829	829	193.0	35.2	13.7	3	1904	Elkton, Md.	Perth Amboy, N. J.
116790		Sch.	Shamrock	37	35	69.6	20.4	5.2	2	1881	Somerset County, Md.	Capo Charles, Va.
116171		Sch.	Shamrock	25	23	60.5	19.0	4.5	11	1887	Biloxi, Miss.	Tampa, Fla.
116909		Slp.	Shamrock	11	6	56.8	13.8	4.3	3	1890	Dividing Creek, N. J.	Philadelphia, Pa.
116920		Slp.	Shamrock	6	6	37.5	13.8	3.0	4	1899	Fairmount, Md.	Crisfield, Md.
116927		Sch.	Shamrock	12	7	39.6	13.7	3.0	1	1899	Davis, N. C.	Beaufort, N. C.
117071		Slp.	Shamrock	5	5	37.5	13.3	3.0	2	1901	Hunting Creek, Va.	Crisfield, Md.
206115		Slp.	Shamrock	16	11	37.2	16.6	4.1	1	1903	Harris Neck, Ga.	Savannah, Ga.
202793		Slp.	Shamrock	7	6	39.1	14.1	2.9	2	1905	Block Island, S. C.	Beaufort, S. C.
116958		Slp. y.	Shark	31	23	55.9	14.2	11.0	5	1900	Bristol, R. I.	Boston, Mass.
116963	K. P. T. G.	*Sch.	Sharon	452	406	163.6	34.2	10.3	4	1900	Bath, Me.	Do.
23781		Sch.	Sharpshooter	54	51	74.4	24.0	5.7	2	1867	Glenwood, N. Y.	Patchogue, N. Y.
116506		Sch.	Shasta	95	91	82.0	26.0	6.1	3	1892	Benicla, Cal.	San Francisco, Cal.
107721	K. R. M. Q.	Sch. y.	Shawmut	28	24	59.3	15.0	7.5	2	1902	South Boston, Mass.	Boston, Mass.
115550		Sch.	Shearwater	20	15	52.0	18.0	4.2	2	1877	St. Michaels, Md.	Elizabeth City, N. C.
116466		Sch.	Sheffeyld	64	61	73.8	20.6	8.7	8	1891	Gloucester, Mass.	Pensacola, Fla.
116653		Slp.	Sheldrake	5	5	34.0	13.7	3.1	1	1892	Bridgeport, Conn.	Bridgeport, Conn.
116370	K. H. S. T.	Sch.	Shenandoah	3,406	3,154	299.7	40.1	10.0	4	1890	Bath, Me.	Perth Amboy, N. J.
117254	K. S. L. R.	*Sch.	SURENANGO	2,365	1,824	298.0	44.8	21.0	13	1903	do	Port Arthur, Tex.
22492		Sch.	Shepherdess	14	23	47.0	14.5	6.0	1	1846	Essex, Mass.	Portland, Me.
117211		Slp.	Sherman	2	7	38.0	15.0	4.2	4	1902	Dorchester, N. J.	Philadelphia, Pa.
116464		*Sch.	Shiekshuny	836	800	191.7	33.0	15.0	3	1891	Noank, Conn.	New York, N. Y.
207197	L. D. J. K.	*Slp. y.	Shimna	34	21	58.0	14.3	0.1	6	1910	Bristol, R. I.	Boston, Mass.

1 Formerly schooner-barge Bear Creel.

2 Formerly schooner-barge Buffalo.

3 Formerly schooner-barge Heckton.

4 Formerly schooner-barge Bellewood.

5 Formerly schooner-barge Blackwood.

6 Formerly schooner-barge Buck Mountain.

7 Formerly schooner-barge Bloomsbury.

8 Formerly schooner-barge Berkshire.

9 Formerly schooner-barge Bath.

10 Formerly schooner-barge Bangor.

11 Formerly schooner-barge (a) Benavides.

(b) Beverly.

12 Formerly schooner-barge Black Diamond.

13 Formerly schooner-barge Bee.

14 Formerly schooner-barge Eckley.

15 Formerly schooner-barge (a) Drifton.

(b) Black Tom.

16 Formerly sloop-barge Marine.

17 Formerly sloop-barge Baffle.

18 Formerly sloop-barge Bonanza.

19 Formerly sloop-barge Baltic.

20 Formerly sloop-barge Brunette.

21 Formerly sloop-barge Bravo.

22 Formerly sloop-barge Baronet.

23 Formerly sloop-barge Bristol.

24 Formerly sloop-barge Brooklyn.

25 Formerly sloop-barge Boston.

26 Formerly sloop-barge Blue Bird.

27 Formerly sloop-barge Black Bird.

28 Formerly schooner-barge L. A. Dempsey.

29 Formerly schooner-yacht (a) Agatha.

(b) Tammany.

† Steel.

‡ Composite.

MERCHANT SAILING VESSELS OF THE UNITED STATES—Continued.

Official No.	Signal letters.	Rtg.	Name of vessel.	Gross tonnage.	Net tonnage.	Length.	Breadth.	Depth.	Crew.	When built.	Where built.	Home port (where permanent document issues).
						Feet.	Feet.	Feet.				
206235	L. B. C. N.	Sch. y.	Shlyessa IV	53	43	73.5	18.0	9.6	5	1900	Boston, Mass.	Boston, Mass.
116481		Slp.	Shrimp	5	5	28.3	8.8	2.8	1	1892	Port Jefferson, N. Y.	Stamford, Conn.
116329		Sch.	Sidney	13	6	47.2	18.2	4.0	3	1890	Madisonville, La.	New Orleans, La.
204560	K. W. H. B.	*Sch.	Sidney	745	648	180.0	35.1	14.1	3	1907	Bath, Mo.	New York, N. Y.
116704		Sch.	SIDNEY G. THOMAS	3,200	2,912	366.0	44.0	22.2	8	1897	Cleveland, Ohio.	Duluth, Minn.
116740		Sch.	Sidney R. Riggin	10	10	55.5	14.1	3.8	6	1896	Orlolo, Md.	Crisfield, Md.
116655		Slp.	Sidney T. Marshall	6	6	38.1	12.9	3.0	3	1894	Crisfield, Md.	Baltimore, Md.
22634		Sch.	Signal	53	51	62.8	22.0	6.0	2	1823	Hempstead, N. Y.	Patchogue, N. Y.
117085		Slp.	Sigsbee	9	9	47.0	15.8	3.8	5	1901	Deals Island, Md.	Crisfield, Md.
22565		Sch.	Silas Brainard	74	65	69.0	25.3	7.8	2	1845	Portland, Conn.	New London, Conn.
116797		Sch.	Silas Stearns	41	39	67.5	19.8	7.0	6	1897	Milton, Fla.	Pensacola, Fla.
116834	K. N. M. F.	*Sch.	Silver Brook	904	842	194.0	34.8	17.6	4	1898	Noank, Conn.	Philadelphia, Pa.
116310		Slp.	Silver City	6	6	26.5	12.4	3.1	2	1880	Meriden, Conn.	Sag Harbor, N. Y.
115154	J. M. C. D.	Sch.	Silver Spray	194	163	101.7	28.5	9.5	4	1873	Addison, Me.	Muchins, Me.
115907		Slp.	Silver Spray	10	9	40.5	14.3	3.6	2	1883	Cambridge, Md.	Annapolis, Md.
116648		Sch.	Silver Spray	21	20	52.0	16.2	3.3	13	1894	Sponge Harbor, Fla.	Tampa, Fla.
116738		Slp.	Silver Spray	9	5	40.8	13.9	3.7	4	1896	Crisfield, Md.	Crisfield, Md.
202391		Slp.	Silver Spray	6	5	32.0	13.0	3.1	1	1905	Avon, N. C.	Elizabeth City, N. C.
115301		Sch.	Silver Star	20	18	67.0	14.7	3.6	2	1874	Ocoquan, Va.	Alexandria, Va.
115816		Sch.	Silver Wave	28	27	52.4	18.0	5.4	2	1891	Lebanon, Del.	Annapolis, Md.
116045		Slp.	Silvie	5	5	12.5	3.4	1	1	1885	City Island, N. Y.	Bridgeport, Conn.
116350		Sch.	Simmons	62	59	76.5	23.0	6.2	3	1890	Cambridge, Md.	Crisfield, Md.
116328		Slp.	Simon Banks	9	9	31.5	14.3	3.7	1	1890	Southport, Conn.	Bridgeport, Conn.
200793	K. T. B. H.	Sch.	Singleton Palmer	2,859	2,357	294.9	45.4	28.2	12	1904	Waldoboro, Me.	Boston, Mass.
115575	J. S. Q. D.	Sch.	Sintram	1,656	1,495	215.4	42.9	24.2	17	1877	Freeport, Me.	San Francisco, Cal.
202798		Sch.	Stoux	17	9	50.3	18.8	3.6	5	1906	Biloxi, Miss.	New Orleans, La.
115859	K. T. B. R.	Sch.	Sir Knight	80	44	79.4	23.0	7.9	15	1885	Boothbay, Me.	New York, N. Y.
116741		Sch.	SIR ISAAC LOTHIAN BELL	3,418	3,158	365.5	45.8	23.0	8	1896	West Bay City, Mich.	Duluth, Minn.
116721		Slp. y.	Stren	16	10	50.3	12.6	5.4	2	1896	Racine, Wis.	Chicago, Ill.
116769		Slp.	Strocco	5	5	24.7	10.1	4.8	1	1897	Friendship, Me.	Deer Isle, Me.
116888		Slp.	Sirona	17	17	43.9	13.2	7.9	2	1899	South Boston, Mass.	Boston, Mass.
115859		Sch.	Steters	23	22	59.0	15.9	4.1	3	1882	St. Michaels, Md.	Baltimore, Md.
106355		Slp. y.	Stwash	19	16	40.7	11.4	4.9	2	1911	Terminal Island, Cal.	Los Angeles, Cal.
1116366		Cat.	Skpjack	5	5	32.0	12.6	3.1	1	1886	Patchogue, N. Y.	Patchogue, N. Y.
211233	L. C. W. R.	*Sch.	Skppack	739	612	177.6	35.0	14.5	3	1913	Noank, Conn.	Philadelphia, Pa.
209496		Slp.	Skopelos	5	5	28.5	11.3	3.3	4	1910	Tarpon Springs, Fla.	Key West, Fla.
116915		Sch.	Smith K. Martin	50	33	73.7	22.7	5.8	3	1899	Pocomoke City, Md.	Tappahannock, Va.
117118	K. S. D. C.	Sch.	Smuggler	119	91	103.6	24.2	10.6	18	1902	Essex, Mass.	Gloucester, Mass.
204224	K. W. D. M.	*Sch.	Smyrna	741	626	181.3	35.1	14.2	3	1907	Bath, Me.	New York, N. Y.
203848		Slp.	Snow Fleet	20	18	47.7	17.0	4.0	1	1907	St. Helena Island, S. C.	Beaufort, S. C.
115616	J. T. C. H.	Sch.	Snow and Burgess	1,655	1,528	228.5	41.5	24.7	11	1878	Thomaston, Me.	San Francisco, Cal.
116547		Sch.	Sodonla Curley	79	75	91.0	23.4	6.1	3	1892	Alexandria, Va.	Alexandria, Va.
116766		Sch.	Sofie Fournica	22	19	46.0	15.5	4.8	1	1897	West Bay City, Mich.	Grand Haven, Mich.
116886		Ywl. y.	Solace	40	37	66.2	20.0	4.0	2	1899	Patchogue, N. Y.	New York, N. Y.
115654	J. T. H. F.	*Sch.	Solltare	1,515	1,384	213.7	40.1	24.1	3	1870	Bath, Me.	Do.
116911	K. P. H. R.	*Sch.	Solus	839	743	184.0	35.2	16.2	2	1899	do.	Fall River, Mass.
116714	K. M. R. L.	*Slp.	Somerset	283	253	143.4	31.3	8.1	2	1896	do.	Do.
201808	K. T. R. M.	*Sch.	Somerset	629	597	200.0	30.2	12.6	2	1905	Elkton, Md.	Baltimore, Md.
116657		Slp.	Sophie	5	5	27.3	10.6	3.3	2	1894	Key West, Fla.	Key West, Fla.
117122		Slp.	Sophie	8	8	35.2	12.7	3.3	1	1838	St. Andrews, Fla.	Tampa, Fla.
208412		Slp.	Sophie	6	5	33.0	12.7	3.1	2	1910	Charleston, S. C.	Charleston, S. C.
117099	K. R. H. V.	Sch.	Sophie Christenson	675	570	180.6	33.9	13.4	18	1901	Port Blakeley, Wash.	San Francisco, Cal.
116663		Sch.	Sophie E.	42	40	64.5	22.8	4.5	1	1895	San Francisco, Cal.	Do.
116948		Slp.	Sophy and Ina	15	9	39.0	14.7	4.4	4	1900	Mauricetown, N. J.	Philadelphia, Pa.
117231		Sch.	Sorento	35	35	65.6	17.9	5.0	8	1903	Tampa, Fla.	Tampa, Fla.
201828	K. T. R. W.	*Sch.	South East	869	835	203.0	35.0	18.0	5	1905	Jacksonville, Fla.	Jacksonville, Fla.
116234		Sch.	South Lake	24	22	51.6	17.4	4.2	1	1888	Washington, N. C.	Newbern, N. C.
201375	K. T. J. F.	*Sch.	South Land	869	835	203.0	35.0	18.0	4	1904	Jacksonville, Fl.	Philadelphia, Pa.
201521	K. T. L. V.	*Sch.	South West	869	835	203.0	35.0	18.0	5	1904	do.	Jacksonville, Fla.
23984		Sch.	Southern City	38	36	62.4	20.3	6.4	4	1871	Somerset County, Md.	Baltimore, Md.
115710		Sch. y.	Southern Cross	47	47	69.5	18.8	6.4	5	1880	Brooklyn, N. Y.	Stamford, Conn.
117186		Sch.	Southern Girl	11	6	38.0	14.8	3.1	2	1902	Biloxi, Miss.	Gulfport, Miss.
116728		Sch.	Southern States	27	15	62.2	19.0	4.4	3	1896	do.	Do.
116759	K. N. B. G.	Ywl. y.	Spalpeen	29	29	66.0	12.5	8.1	2	1897	Bristol, R. I.	New Bedford, Mass.
116197		Slp.	Sparkle	6	6	34.4	12.3	3.8	1	1884	Providence, R. I.	St. Augustine, Fla.
22013		Sch.	Sparkling Sea	27	26	52.4	17.6	6.0	3	1856	Somerset County, Md.	Baltimore, Md.
117207		Sch.	Sparta	15	14	53.0	15.0	3.4	4	1902	St. Andrews Bay, Fla.	Tampa, Fla.
211177	L. C. V. S.	Slp. y.	Spartan	33	25	57.0	14.5	9.2	5	1913	Bristol, R. I.	New York, N. Y.
23922	J. K. L. S.	Sch.	Spartel	132	126	91.0	27.0	7.6	5	1868	Pembroke, Me.	Eastport, Me.
115842		Sch.	Speed	47	44	67.1	23.3	6.1	3	1892	Russum, Md.	Baltimore, Md.
116753		Sch.	Speedwell	25	23	51.5	17.0	4.8	3	1896	Marco, Fla.	Jacksonville, Fla.
116016	K. L. B. P.	Sch. y.	Speranza	69	66	80.0	21.9	9.7	3	1884	Bay Ridge, N. Y.	Vinal Haven, Me.
210580		Sch.	Spider	6	6	30.6	10.8	2.8	1	1912	Iginitalk, Alaska	St. Michael, Alaska
116378	K. H. W. D.	Sch.	Spokane	639	570	183.0	38.5	13.2	0	1890	Port Blakeley, Wash.	Port Townsend, Wash.
115493		Slp.	Spray	6	6	31.0	13.0	3.0	2	1876	Brooklyn, N. Y.	Greenport, N. Y.
116680		Slp.	Spray	6	5	31.0	12.0	2.8	1	1895	Carrituck, N. C.	Elizabeth City, N. C.
201187	K. T. G. H.	*Sch.	Spring	1,780	1,672	256.0	43.0	20.0	7	1904	Noank, Conn.	Philadelphia, Pa.
117040	K. Q. T. P.	Sch.	Springfield	633	538	172.0	36.1	13.7	8	1901	Bath, Me.	Mobile, Ala.

1 Formerly yawl-yacht Sommerholm.

MERCHANT SAILING VESSELS OF THE UNITED STATES—Continued.

Official No.	Signal letters.	Rig.	Name of vessel.	Gross tonnage.	Net tonnage.	Length.	Breadth.	Depth.	Crew.	When built.	Where built.	Home port (where permanent document issues).
						Feet.	Feet.	Feet.				
116765		Slp.	Springwell	8	7	29.0	12.5	3.9	3	1897	Key West, Fla.	Key West, Fla.
117181		Sch.	Squanto	133	95	105.0	24.6	10.8	17	1902	Essex, Mass.	Plymouth, Mass.
23362		Sch.	Stifford	199	189	112.0	25.0	9.6	16	1868	Tonawanda, N. Y.	Milwaukee, Wis.
21670	K. T. P. M.	Yvl. y	Stalwart	27	20	51.8	16.4	6.8	3	1833	New York, N. Y.	New York, N. Y.
22529		Sch.	Stampedo	7	6	31.5	12.1	3.5	3			Key West, Fla.
115634	J. T. F. B.	Shp.	Standard	1,534	1,461	212.0	40.2	24.5	8	1878	Phippsburg, Me.	San Francisco, Cal.
116943		Sch.	Standard	15	15	42.5	14.7	3.9	7	1900	Key West, Fla.	Key West, Fla.
117187		Slp.	Stanley Norman	10	10	47.5	15.3	4.0	6	1902	Salisbury, Md.	Crisfield, Md.
205923	K. W. S. V.	Sch.	Stanley M. Seaman	1,060	953	189.0	39.4	20.0	8	1908	Rockland, Me.	Boston, Mass.
116591		Sch.	Stanton	23	12	48.5	18.4	5.4	6	1893	Bridgeton, N. J.	Philadelphia, Pa.
115080		Slp.	Star	11	11	37.0	15.0	4.0	1	1870	San Francisco, Cal.	San Francisco, Cal.
115143		Slp.	Star	5	5	27.0	12.6	2.9	1	1873	Bridgeton, Conn.	Bridgeton, Conn.
116182		Sch.	Star	47	45	62.2	23.0	4.5	1	1873	Vallejo, Cal.	San Francisco, Cal.
115884		Slp.	Star	6	6	34.7	12.9	3.8	2	1863	Mobile, Ala.	Key West, Fla.
212335		Sch.	Star	43	35	64.3	16.0	7.0	7	1014	Pascagoula, Miss.	Mobile, Ala.
23049		Slp.	Starlight	18	10	43.7	17.0	4.7	6	1807	Greenport, N. Y.	Philadelphia, Pa.
3382	K. Q. T. L.	Shp.	STAR OF ALASKA	1,802	1,590	250.3	38.5	17.5	75	1880	Glasgow, Scotland	San Francisco, Cal.
127343	K. P. C. N.	Bk.	Star of Chile	1,001	874	202.0	34.2	21.2	13	1868	Dundee, Scotland	Do.
107429	K. N. T. H.	Bk.	Star of England	2,123	1,806	294.0	39.0	23.5	117	1833	Dumbarton, Scotland	Do.
161135	K. P. Q. C.	Bk.	Star of Finland	1,699	1,425	225.7	42.3	20.0	50	1899	Bath, Me.	Do.
116975	K. Q. C. N.	Shp.	Star of France	1,706	1,514	258.0	38.0	22.8	20	1877	Belfast, Ireland	Do.
96496	K. P. W. R.	Shp.	STAR OF GREENLAND	2,148	1,974	270.0	43.1	23.6	21	1892	Glasgow, Scotland	Do.
96621	K. R. Q. T.	Bk.	Star of Holland	2,131	1,987	284.7	39.7	23.5	19	1885	Belfast, Ireland	Do.
81699	K. Q. C. V.	Bk.	Star of Iceland	2,161	1,875	267.3	40.1	26.3	75	1896	Port Glasgow, Scotland	Do.
136801	K. P. W. J.	Bk.	Star of India	1,318	1,247	205.5	35.2	23.4	14	1863	Ramsay, Scotland	Do.
116976	K. Q. C. P.	Shp.	Star of Italy	1,784	1,497	251.5	38.2	22.9	107	1877	Belfast, Ireland	Do.
107724	K. R. M. H.	Shp.	STAR OF LAPLAND	3,381	3,006	332.4	45.4	26.1	30	1902	Bath, Me.	Do.
96501	K. P. W. V.	Bk.	Star of Peru	1,027	976	190.2	33.0	20.2	10	1863	Sunderland, England	Do.
107655	K. Q. V. T.	Shp.	STAR OF POLAND	3,283	2,987	332.2	45.4	26.1	34	1901	Bath, Me.	Do.
116977	K. Q. C. R.	Shp.	Star of Russia	1,981	1,898	275.5	42.2	24.2	17	1874	Belfast, Ireland	Do.
14494	K. G. W. H.	Shp.	Star of Scotland	2,598	2,233	300.2	43.1	24.2	23	1887	Port Glasgow, Scotland	Do.
107612	K. Q. N. B.	Shp.	STAR OF ZEALAND	3,292	2,987	332.3	45.4	26.0	30	1101	Bath, Me.	Do.
116614		Sch.	Steelman R. Lee, Jr.	17	10	46.0	16.2	5.3	6	1934	Dorchester, N. J.	Philadelphia, Pa.
116641		Cat.	Stella	5	5	26.4	12.3	3.4	1	1894	West Creek, N. J.	Somers Point, N. J.
203591		Slp.	Stella	8	8	38.5	13.3	2.8	1	1906	Deepcreek, Va.	Crisfield, Md.
117189		Sch.	Stella Allen	17	8	44.0	12.4	2.5	1	1902	Morehead City, N. C.	Beaufort, N. C.
115827		Sch.	Stella F.	18	11	49.0	18.3	3.4	2	1882	Jordan River, Miss.	Gulfport, Miss.
202355		Sch.	Stella Morris	22	17	44.5	14.5	3.3	2	1905	Rockport, Tex.	Port Lavaca, Tex.
116293		Sch.	Stella I. Lewis	12	7	54.5	15.0	3.7	6	1889	Ortle, Md.	Crisfield, Md.
115485		Sch.	Stephen Chase	51	48	68.6	23.9	6.7	4	1878	Dorchester County, Md.	Baltimore, Md.
115409		Sch.	Stephen Taber	46	44	68.6	23.9	4.8	2	1871	Glenwood, N. Y.	Patchogue, N. Y.
23539		Sch.	Stephen A. Douglass	21	20	55.0	17.5	4.0	6	1861	Philadelphia, Pa.	Baltimore, Md.
115132	J. M. S. H.	Sch.	Stephen J. Watts	105	99	84.0	25.8	7.3	3	1873	Jonesport, Me.	Boston, Mass.
23447		Sch.	Sterling	63	60	72.0	22.7	7.5	8	1868	Essex, Mass.	Mobile, Ala.
201469		Sch.	Sterling Sisters	23	15	61.0	16.2	4.0	2	1904	Selden, Va.	Cape Charles, Va.
207460	L. B. M. N.	Sch.	Stiletto	136	99	105.7	24.8	11.7	20	1910	Gloucester, Mass.	Gloucester, Mass.
116992	K. Q. G. S.	Sch.	Stimson	693	605	182.0	39.5	13.8	9	1900	Ballard, Wash.	Bethesda, Wash.
202556		Slp.	Stonewall	9	8	37.7	14.8	3.0	1	1905	Bluffton, S. C.	Beaufort, S. C.
115885		Slp.	Stonewall Jackson	6	5	30.0	11.7	3.2	4	1882	Cambridge, Md.	Baltimore, Md.
15228		Sch.	Stony Brook	101	90	71.5	25.4	8.6	2	1861	Stonybrook, N. Y.	Rockland, Me.
23271		Sch.	Storm King	30	34	58.3	13.2	6.3	4	1856	Harpwell, Me.	Danverscott, Me.
23906		Sch.	Storm Petrel	174	165	100.9	27.5	10.8	4	1870	Ellsworth, Me.	Ellsworth, Me.
116288		Sch.	Stormy Petrel	7	5	27.0	11.0	3.6	1	1887	Woodsburg, N. Y.	Hartford, Conn.
116690	K. M. J. L.	Sch.	Strafford	678	644	178.4	35.0	14.2	2	1895	Noank, Conn.	Perth Amboy, N. J.
115677		Sch.	Stranger	9	9	46.0	11.0	3.0	2	1879	Tilghmans Island, Md.	Annapolis, Md.
115808		Slp.	Stranger	9	9	35.7	11.8	5.0	1	1898	Brooklyn, N. Y.	New York, N. Y.
155281	K. M. P. F.	Sch.	Stroudsburg	693	613	173.2	35.0	14.2	5	1896	Noank, Conn.	Do.
116198		Sch.	Style	6	6	32.6	10.3	2.6	1	1888	Bath, N. C.	Newbern, N. C.
116462		Sch.	Sudic D.	10	9	45.7	12.5	3.1	1	1891	Covecreek, N. C.	Beaufort, N. C.
115178		Slp.	Sue	9	5	37.6	14.0	3.6	2	1873	Lamberton, N. J.	Wilmington, Del.
116332	K. M. F. W.	Sch.	Suffolk	855	823	192.8	34.7	16.0	3	1894	Noank, Conn.	Philadelphia, Pa.
115245	J. P. F. M.	Sch.	Sullivan Sawin	676	599	147.9	33.0	16.6	6	1874	Bath, Me.	Boston, Mass.
202771		Slp.	Sunbeam	8	8	26.9	9.6	3.0	1	1906	Seattle, Wash.	Seattle, Wash.
115730		Sch.	Sunbeam	2	16	40.3	17.6	4.3	3	1880	Tuckerton, N. J.	Baltimore, Md.
116320	K. H. B. V.	Sch.	Sunbeam	108	103	82.9	20.0	6.5	3	1890	Bath, Me.	Bath, Me.

1 Formerly schooner-yacht. ^(a) Ray. ^(b) Woodmansee.

2 Formerly ^(a) British ship Balclutha. ^(b) Hawaiian ship Himalaya. ^(c) American bark Himalaya.

3 Formerly ^(a) British bark La Escocesa. ^(b) American bark Coalinga. ^(c) British ship Blairmore.

4 Formerly ^(a) American bark Abby Palmer. ^(b) Formerly bark Kalulani.

5 Formerly ^(a) British ship Star of France. ^(b) Hawaiian ship Star of France.

7 Formerly ^(a) Hawaiian ship Hawaiian Isles. ^(b) Ship Hawaiian Isles.

8 Formerly ^(a) British ship Zemindar. ^(b) German ship Glidemelster. ^(c) American bark Homeward Bound.

9 Formerly ^(a) British bark Willcott. ^(b) Hawaiian bark Willcott. ^(c) American bark Willcott.

10 Formerly ^(a) British ship Euterpe. ^(b) Hawaiian ship Euterpe. ^(c) American bark Euterpe.

11 Formerly ^(a) British ship Star of Italy. ^(b) Hawaiian ship Star of Italy.

12 Formerly ship Atlas.

13 Formerly ^(a) British bark Himalaya. ^(b) Hawaiian bark Himalaya. ^(c) American bark Himalaya.

14 Formerly ship Acme.

15 Formerly ^(a) British ship Star of Russia. ^(b) Hawaiian ship Star of Russia.

16 Formerly ^(a) British ship Kenilworth. ^(b) American ship Kenilworth.

17 Formerly ship Astral.

18 Formerly schooner Luna.

19 Formerly schooner-barge Otto.

MERCHANT SAILING VESSELS OF THE UNITED STATES—Continued.

Official No.	Signal letters.	Rig.	Name of vessel.	Gross tonnage.	Net tonnage.	Length.	Breadth.	Depth.	Crew.	When built.	Where built.	Home port (where permanent document issues).
						Feet.	Feet.	Feet.				
145153	J. N. G. S.	Sch.	Sunflower.	28	22	53.0	17.6	4.6	2	1877	Middlesex County, Va.	Richmond, Va.
115200		Sch.	Sunlight	367	349	122.5	32.0	9.7	6	1873	East Haven, Conn.	New York, N. Y.
116090		Sch.	Sunlight	26	17	52.6	18.2	5.1	2	1886	Bridgeton, N. J.	Philadelphia, Pa.
116131		Slp.	Sunny Side	7	0	29.1	13.8	4.5	1	1886	West Stratford, Conn.	New Haven, Conn.
23635		Sch.	Sunny South	49	47	70.0	22.0	6.0	3	1896	Baltimore, Md.	Tappahannock, Va.
115804		Sch.	Sunny South	28	26	57.2	18.3	4.8	2	1881	Pocomoke City, Md.	Baltimore, Md.
116417		Sch.	Sunny South	7	7	44.0	12.3	3.2	1	1891	Morehead City, N. C.	Newbern, N. C.
116210		*Sch.	Sunrise	26	24	60.5	14.1	3.7	3	1888	Milwaukee, Wis.	Milwaukee, Wis.
22482		Sch.	Sunshine	73	47	82.3	20.5	7.7	0	1865	Essex, Mass.	Houston, Tex.
116460		Sch.	Sunshine	21	20	44.0	16.7	4.7	2	1891	Waterford, Conn.	Baltimore, Md.
117051		Sch. y.	Sunshine	41	34	52.9	20.2	7.4	4	1901	East Boothbay, Me.	Boston, Mass.
116033		Sch.	Superior	8	8	33.1	12.7	3.3	2	1884	Key West, Fla.	Key West, Fla.
117027		Slp.	Susalee	8	6	32.4	13.3	3.0	1	1900	Charleston, S. C.	Charleston, S. C.
22531		Sch.	Susan Jane	49	35	66.8	23.9	5.5	5	1864	Tuckerton, N. J.	Philadelphia, Pa.
23688		Slp.	Susan Leach	15	15	44.4	17.5	4.6	1	1868	Patchogue, N. Y.	Elizabeth City, N. C.
117103		Slp.	Susan May	10	7	46.0	15.4	2.8	6	1901	Pocomoke City, Md.	Crisfield, Md.
116094		Sch.	Susan A. Bryan	44	42	68.9	20.6	5.3	5	1886	St. Michaels, Md.	Charleston, S. C.
116144		Sch.	Susan E. Porter	37	24	60.0	21.5	4.3	3	1887	Pocomoke City, Md.	Newbern, N. C.
116984	J. W. T. M.	Sch.	Susan L. Watson	28	19	53.0	18.4	5.3	2	1900	Schaum's Island, Md.	Crisfield, Md.
115899		Sch.	Susan N. Plorkering	336	319	135.0	32.0	10.8	6	1882	Belfast, Mo.	Stonington, Mo.
115817		Sch.	Susannah	17	6	44.4	19.2	4.2	1	1882	Mantco, N. C.	Newbern, N. C.
116459		Sch.	Susie	7	7	32.1	11.7	3.4	2	1892	Key West, Fla.	Key West, Fla.
116699		Sch.	Susie B.	11	11	35.7	13.3	5.8	1	1900	Friendship, Mo.	Rockland, Me.
117078		Slp.	Susie Dryden	9	9	45.3	15.9	4.0	5	1901	Pocomoke City, Md.	Crisfield, Md.
116971		Slp.	Susie Gray	8	6	44.0	14.7	2.9	1	1900	Cape Charles, Va.	Cape Charles, Va.
116914		Slp.	Susie Leo	7	7	41.5	13.8	3.0	3	1899	Holland Island, Md.	Baltimore, Md.
116265		Slp.	Susie S.	8	6	33.8	14.0	3.7	3	1889	Greenville, N. Y.	Cape Charles, Va.
117024	K. Q. R. S.	Sch.	Susie B. Dantzler	229	173	120.6	30.5	7.5	6	1901	Seranton, Miss.	Quitport, Miss.
23946		Sch.	Susie C. Raynor	29	18	64.0	18.3	5.0	6	1871	Littlecreek, Del.	Philadelphia, Pa.
116074		Sch.	Susie E. Parriss	17	17	55.0	15.9	4.0	2	1885	Oxford, Md.	Baltimore, Md.
115944	K. B. O. M.	Sch.	Susie H. Davidson	546	482	149.7	35.3	14.3	6	1883	Camden, N. J.	New York, N. Y.
115865	J. W. K. B.	Sch.	Susie P. Oilver	272	236	128.0	32.3	9.2	6	1882	Bucksport, Me.	Bangor, Me.
117011		Slp.	Swan	11	7	29.6	14.1	3.4	1	1900	Shipyard, Ga.	Savannah, Ga.
117042		Slp.	Swan	8	8	38.9	13.3	2.4	2	1901	Mitchellville, Fla.	Key West, Fla.
116702		Sch.	Swansboro	22	20	54.8	17.4	3.0	2	1895	Swansboro, N. C.	Baltimore, Md.
117016		Sch.	Sweet	41	41	73.0	23.2	5.0	3	1901	Pocomoke City, Md.	Crisfield, Md.
208152		Sch. y.	Sweetheart	46	42	45.5	14.6	8.4	3	1899	Sausalito, Cal.	Los Angeles, Cal.
210927		Slp.	Sybil	6	6	25.0	10.9	5.1	1	1912	Mattacomba, Fla.	Key West, Fla.
116194		Sch.	Sylvan Dell	14	8	43.5	16.5	4.3	5	1888	Dividing Creek, N. J.	Philadelphia, Pa.
208132	L. B. R. H.	Sch.	Sylvanis	136	99	105.6	24.8	11.6	23	1910	Gloucester, Mass.	Gloucester, Mass.
116708		Slp.	Sylvia	8	8	27.5	10.8	5.9	2	1890	Friendship, Me.	Provincetown, Mass.
200990		Slp.	Sylvia	7	6	32.0	11.0	2.8	1	1904	Lake Charles, La.	Eagle Pass, Tex.
116456	K. J. W. L.	Sch.	Sylvia C. Hall	384	285	147.8	35.0	11.0	5	1891	Bridgeport, Conn.	New Haven, Conn.
116968		Ywl. y.	Syren	17	17	41.6	12.4	6.2	2	1899	East Boothbay, Me.	Boston, Mass.
T.												
24480		Sch.	T. Alonzo	23	22	48.0	18.0	3.8	1	1866	San Francisco, Cal.	San Francisco, Cal.
145609		Sch. y.	T. Ellis	34	32	42.6	13.0	6.7	2	1891	San Pedro, Cal.	Los Angeles, Cal.
24267	H. R. S. W.	Sch.	T. Towner (whaling)	197	152	97.0	25.5	10.4	6	1866	New Haven, Conn.	New Bedford, Mass.
145109		Sch.	T. B. Husted	27	17	52.9	18.1	5.0	6	1876	Newport, N. J.	Bridgeton, N. J.
24834		Sch.	T. D. Purnell	64	61	76.0	23.5	5.8	3	1870	Dorchester County, Md.	Crisfield, Md.
145213		Sch.	T. G. Cruse	97	92	85.0	24.9	6.0	3	1880	Tuckahoe, N. J.	Somers Point, N. J.
235443	K. W. Q. R.	*Sch.	T. J. Hooper	722	697	204.0	35.2	13.5	2	1908	Sharptown, Md.	Wilmington, Del.
145449		Sch.	T. L. Dawson	10	9	43.1	13.8	3.1	1	1887	St. Michaels, Md.	Cape Charles, Va.
145817	K. P. F. T.	Sch.	T. M. Nicholson	128	90	95.1	24.4	10.8	18	1899	Essex, Mass.	Castine, Me.
24889		Sch.	T. O. Ladow	24	15	49.0	18.4	4.0	6	1869	Dorchester, N. J.	Philadelphia, Pa.
145269		Sch.	T. O. Smith	46	41	64.0	20.5	4.8	2	1881	Islip, N. Y.	Patchogue, N. Y.
145174		Sch.	T. Q. Gilliam	17	16	52.0	10.9	3.4	3	1878	Norfolk, Va.	Norfolk, Va.
145265		Sch.	T. R. Creamer	25	17	65.9	17.7	4.6	2	1881	Whitehaven, Md.	Annapolis, Md.
24741		Slp.	T. T. Francis	8	8	34.0	11.8	3.2	1	1867	Crisfield, Md.	Newport News, Va.
24853	J. K. L. W.	Sch.	T. W. Allan	113	95	83.9	26.1	7.5	4	1870	Dennysville, Me.	Calais, Me.
145346		Sch.	T. W. Bush	10	9	49.0	14.0	3.4	4	1883	Fairmount, Md.	Baltimore, Md.
145612	K. G. H. L.	Sch.	T. W. Cooper	158	150	99.0	28.3	8.3	4	1880	East Machias, Me.	Boston, Mass.
145394	K. C. V. J.	Sch.	T. W. Dunn	707	634	163.3	35.4	16.0	5	1884	Thomaston, Me.	Philadelphia, Pa.
145052		Sch.	T. W. Spencer	71	67	74.5	25.0	6.7	1	1874	Cornwall, N. Y.	New York, N. Y.
210727	L. C. Q. K.	*Sch.	Tabor	963	876	195.0	35.0	17.6	4	1912	Noank, Conn.	Philadelphia, Pa.
145257		Shp.	Tacoma	1,738	1,671	222.2	41.0	17.7	14	1881	Bath, Me.	San Francisco, Cal.
145836		Sch.	Tacoma	105	71	96.4	24.2	10.0	18	1900	Essex, Mass.	Gloucester, Mass.
202701	K. V. D. R.	*Sch.	Tamanend	721	623	177.0	35.0	14.2	3	1905	Noank, Conn.	Philadelphia, Pa.
205212	K. W. P. R.	*Sch.	Tamaqua	830	732	180.2	35.0	14.7	3	1908	do	New York, N. Y.
24511		Sch.	Tanniscott	28	27	50.1	16.8	6.3	5	1863	Boothbay, Me.	Boston, Mass.
203169	K. V. L. H.	Sch. y.	Taormina	62	56	78.7	19.0	10.2	9	1906	Boston, Mass.	do
96186		Slp. y.	Tarpon	26	24	50.5	14.2	6.4	2	1892	Chicago, Ill.	Port Huron, Mich.
211670	L. D. G. N.	Sch.	Tarratine	289	230	130.5	34.1	9.1	5	1913	Rockland, Me.	Rockland, Me.
24613		Slp.	Tartar	12	12	36.8	13.5	3.9	0			Plymouth, Mass.
24625		Sch.	Tartar	48	46	68.0	24.5	4.5	1	1868	San Francisco, Cal.	San Francisco, Cal.

* Formerly schooner Thomas J. Jackson.

* Formerly (a) Schooner T. Towner.
(b) British schooner T. Towner.

* Formerly sloop-yacht Hattie Bradwell.

MERCHANT SAILING VESSELS OF THE UNITED STATES—Continued.

Official No.	Signal letters.	Rtg.	Name of vessel.	Gross tonnage.	Net tonnage.	Length.	Breadth.	Depth.	Crew.	When built.	Where built.	Home port (where permanent document issued).
						Feet.	Feet.	Feet.				
201267		Sch.	Tartar.....	128	88	104.0	25.2	11.8	17	1904	Essex, Mass.	New York, N. Y.
145879	K. Q. W. N.	Sch.	Tattler.....	172	135	113.9	25.8	12.0	25	1901	do.	Gloucester, Mass.
145954	K. S. D. V.	Sch.	Taurus.....	551	514	161.1	40.0	13.4	3	1874	Marshfield, Oreg.	San Francisco, Cal.
145002		Sch.	Teaser.....	33	33	69.0	12.9	8.0	2	1882	Upper Cascade, Wash.	Port Townsend, Wash.
145515		Slp.	Teaser.....	5	5	30.5	10.8	2.8	1	1882	City Island, N. Y.	Perth Amboy, N. J.
145789		Slp.	Teaser.....	5	5	31.7	11.0	2.6	1	1891	Sayville, N. Y.	Bridgeport, Conn.
145090		Sch.	Telegram.....	45	42	70.7	21.7	6.9	4	1875	Myrtle, Conn.	Tampa, Fla.
24691		Slp.	Telegram.....	26	24	47.5	18.0	5.6	4	1890	Bellport, N. Y.	Greenport, N. Y.
206211		Ywl.	Telemachus.....	12	12	35.5	15.6	5.2	1	1909	San Diego, Cal.	San Diego, Cal.
145166		Sch.	Telephone.....	19	19	48.0	14.3	5.4	3	1878	Kennebunk Port, Me.	Boston, Mass.
145285		Slp.	Telephone.....	13	13	35.4	15.0	5.1	2	1882	Charleston, S. C.	Charleston, S. C.
120995		Ywl. y.	Teller.....	16	15	35.5	14.5	4.0	2	1883	New York, N. Y.	New York, N. Y.
24517	J. B. C. L.	Sch.	Telumah.....	230	194	110.3	28.1	10.1	5	1866	Damariscotta, Me.	Bangor, Me.
210813	L. C. P. Q.	*Sch.	Temple.....	963	876	195.0	35.0	17.6	4	1912	Noank, Conn.	Philadelphia, Pa.
202877		Sch.	Teresa L.....	18	10	56.2	17.4	3.6	5	1905	Biloxi, Miss.	New Orleans, La.
145918		Sch.	Teresa and Alice.....	62	35	72.5	20.0	9.2	6	1902	Essex, Mass.	Mobile, Ala.
145599		Slp.	Tessio Carman.....	8	8	31.8	12.8	3.6	1	1891	Bayport, N. Y.	Perth Amboy, N. J.
14573		Sch.	Teutonia.....	504	564	177.0	32.0	12.5	6	1881	Marine City, Mich.	Port Huron, Mich.
145972		Slp. y.	Teuta.....	24	15	51.3	14.5	6.7	1	1903	East Boothbay, Me.	Vinalhaven, Me.
206040		Sch.	Texas.....	6	6	35.0	15.0	2.4	1	1908	Seadrift, Tex.	Port Lavaca, Tex.
207650		*Slp.	Texas.....	8	0	35.3	12.5	2.3	2	1907	Matagorda, Tex.	do.
145633		Sch.	Thalia.....	82	47	81.8	22.0	9.0	16	1892	Gloucester, Mass.	Gloucester, Mass.
145491		Sch.	The Belle.....	20	10	46.2	16.5	3.5	1	1886	Astoria, Oreg.	Astoria, Oreg.
145572	K. J. C. P.	Sch.	The Josephine.....	639	563	173.0	36.0	15.0	7	1890	Baltimore, Md.	Baltimore, Md.
145383		Lgr.	The Ocean.....	6	6	37.0	12.1	3.6	1	1884	Lockport, La.	Brashear, La.
145685		Slp.	The Owl.....	6	6	30.0	11.6	3.6	2	1888	Bourne, Mass.	Provincetown, Mass.
205270		Slp.	The Teaser.....	7	5	32.7	13.9	3.8	2	1908	Calhoun, S. C.	Charleston, S. C.
145639	K. L. P. Q.	Sch.	Thelma.....	525	449	157.3	35.6	13.2	6	1893	Rockland, Me.	Deer Isle, Me.
145875		Sch.	Thelma.....	6	6	31.1	12.4	2.8	2	1889	Michells Point, Tex.	Port Lavaca, Tex.
145948		Slp.	Thelma.....	8	8	36.0	12.5	4.0	1	1901	Ocean City, N. J.	Somers Point, N. J.
200356		Slp.	Thelma.....	9	7	45.0	13.0	3.7	1	1903	Fitchetts, Va.	Cape Charles, Va.
201595		Sch.	Thelma.....	12	12	44.0	14.6	2.8	1	1904	Beaufort, N. C.	Beaufort, N. C.
202598		Slp.	Thelma.....	8	8	45.5	16.1	4.1	3	1905	Fairbank, Md.	Philadelphia, Pa.
206863		Slp.	Thelma.....	5	5	35.7	12.2	2.5	3	1909	Bedsforth, Md.	Crisfield, Md.
145812		*Sch.	Thelma C.....	12	8	43.5	14.3	3.4	2	1899	Biloxi, Miss.	Gulfport, Miss.
145959		Sch.	Thelma G.....	10	9	47.6	16.9	3.4	1	1903	Kinnekeet, N. C.	Elizabeth City, N. C.
145763		Sch.	Thelma G. Roberts.....	6	6	45.3	14.0	2.7	3	1897	Applegarth, Md.	Crisfield, Md.
202471	K. V. C. B.	Sch.	Theoline.....	981	850	185.0	38.4	18.4	7	1905	Belfast, Me.	Boston, Mass.
145850	K. Q. H. L.	*Sch.	Theodora Palmer.....	1,042	910	196.4	40.5	17.6	2	1900	Noank, Conn.	New London, Conn.
145914		Sch.	Theodore Roosevelt.....	62	51	77.0	23.5	5.5	2	1901	San Francisco, Cal.	San Francisco, Cal.
145254		Sch.	Theodore S. Fassett.....	548	521	186.8	31.9	11.0	6	1881	Marine City, Mich.	Port Huron, Mich.
145146		Sch.	Theresa.....	24	23	52.5	21.0	3.5	2	1877	San Francisco, Cal.	San Francisco, Cal.
145155		Sch.	Theresa.....	15	15	45.0	16.1	3.7	1	1877	Germantown, N. C.	Newbern, N. C.
145950		Sch.	Theresa.....	20	12	45.5	16.8	3.9	4	1902	Biloxi, Miss.	New Orleans, La.
208081		Sch.	Theresa and Ethel.....	23	18	57.0	17.7	5.0	6	1910	Whitehaven, Md.	Crisfield, Md.
202170		Slp.	Thetis.....	7	7	32.0	11.4	3.6	1	1905	Port Republic, N. J.	Somers Point, N. J.
204015		Slp. y.	Thetis.....	19	11	42.0	15.3	6.3	1	1907	East Boothbay, Me.	Portland, Me.
145497		Slp.	Thistle.....	10	9	41.8	14.5	3.0	5	1888	Cambridge, Md.	Baltimore, Md.
145945		Sch.	Thistle.....	22	13	54.0	18.1	3.9	4	1902	Biloxi, Miss.	Gulfport, Miss.
145529		Sch.	Thomas Armstrong.....	89	85	82.0	21.1	5.8	3	1888	Isle La Motte, Vt.	Plattsburg, N. Y.
145690		Sch.	Thomas Brundage.....	72	69	79.4	21.0	9.1	11	1895	Essex, Mass.	Boston, Mass.
209233		Slp.	Thomas Clyde.....	27	21	54.5	18.2	5.3	6	1911	Orlole, Md.	Crisfield, Md.
145133		Slp.	Thomas Collins.....	13	12	36.0	14.0	4.4	2	1877	City Island, N. Y.	Perth Amboy, N. J.
24915		Sch.	Thomas Gawn.....	549	522	170.8	31.7	13.5	7	1872	Black River, Ohio.	Port Huron, Mich.
145335	J. H. M. S.	Sch.	Thomas Hix.....	99	94	77.4	27.5	8.3	4	1847	Thomaston, Me.	Bath, Me.
145335		Sch.	Thomas Humphreys.....	64	48	77.4	23.4	6.5	5	1883	Millford, Del.	Philadelphia, Pa.
145311		Sch.	Thomas Richard.....	84	80	85.0	23.9	6.3	4	1882	Cambridge, Md.	Crisfield, Md.
24403		Sch.	Thomas Scabrook.....	43	41	60.0	21.4	5.0	2	1857	Nyack, N. Y.	Perth Amboy, N. J.
24637		Sch.	Thomas Thomas.....	43	29	67.4	19.7	5.0	3	1867	Beaufort, N. C.	Baltimore, Md.
145968		Sch.	Thomas Thomas.....	6	6	39.2	10.4	2.3	1	1903	Smyrna, N. C.	Beaufort, N. C.
145575	K. J. G. B.	Sch.	Thomas Winsmore.....	435	381	144.4	34.2	10.6	6	1891	Milton, Del.	Philadelphia, Pa.
209188		Sch.	Thomas A. Jones.....	56	47	86.0	23.7	5.3	3	1911	Centers Creek, Va.	Baltimore, Md.
145470		Sch.	Thomas A. Rogers.....	27	18	54.8	17.2	5.5	4	1887	Camden, N. J.	Richmond, Va.
145347		Sch.	Thomas B. Cator.....	46	34	69.2	23.6	5.2	4	1883	Taylor's Island, Md.	Chincoteague, Va.
145252	J. V. H. P.	Sch.	Thomas B. Garland.....	348	275	126.6	32.0	11.4	6	1881	Bath, Me.	Tampa, Fla.
145682		Slp.	Thomas B. Reed.....	10	9	31.1	12.2	5.5	1	1895	Friendship, Me.	Plymouth, Mass.
145723	K. M. S. T.	Sch.	Thos. B. Reed.....	115	98	79.1	27.0	7.5	3	1882	Newcastle, New Brunswick.	Portland, Me.
145302		Sch.	Thos. B. Schall.....	55	52	75.3	22.9	6.5	3	1882	Baltimore, Md.	Annapolis, Md.
24992		Sch.	Thomas B. Taylor.....	93	88	87.1	23.0	6.9	3	1873	Wicomico County, Md.	Tappanahock, Va.
145301		Sch.	Thomas C. Eaton.....	77	73	83.7	23.8	6.2	4	1882	Dorchester County, Md.	Crisfield, Md.
145358		Sch.	Thomas C. Rackett.....	44	28	59.0	19.2	8.0	7	1883	Noank, Conn.	New York, N. Y.
145591		Sch.	Thos. E. Taylor.....	10	9	56.0	15.2	4.1	1	1891	Solomons Island, Md.	Crisfield, Md.
145549	K. H. G. S.	Sch.	Thomas F. Pollard.....	707	617	157.5	34.0	17.0	7	1890	Dennsville, N. J.	New York, N. Y.
145514		Sch.	Thomas G. Duncan.....	9	9	55.3	15.4	3.0	1	1890	Solomons Island, Md.	Crisfield, Md.
24860		Slp.	Thomas G. Hunt.....	22	14	48.4	18.4	4.0	2	1871	Greenport, N. Y.	Elizabeth City, N. C.
24020		Sch.	Thomas H. Brice.....	48	46	73.0	21.0	5.0	3	1856	Baltimore, Md.	Stamford, Conn.
24978		Sch.	Thomas H. Howland.....	298	283	138.8	26.0	11.1	6	1872	Manitowoc, Wis.	Port Huron, Mich.

¹ Formerly sloop-yacht (a) Frigue.
(b) Josephine.

² Formerly British schooner Rettle.

MERCHANT SAILING VESSELS OF THE UNITED STATES—Continued.

Official No.	Signal letters.	Rlg.	Name of vessel.	Gross tonnage.	Net tonnage.	Length.	Breadth.	Depth.	Crew.	When built.	Where built.	Home port (where permanent document issues).
						Feet.	Feet.	Feet.				
145316		Sch.	Thomas II. Kirby	28	26	61.1	17.6	5.1	2	1882	St. Michaels, Md.	Annapolis, Md.
145578	K. J. C. R.	Sch.	Thomas II. Lawrence	374	322	134.7	33.3	11.0	6	1891	Boston, Mass.	Boston, Mass.
203780		Sch.	Thomas H. Robbins	28	10	52.6	18.0	5.0	5	1900	Dorchester, N. J.	Philadelphia, Pa.
201841		Sch.	Thomas J. Carroll	71	45	82.8	21.5	8.8	10	1905	Essex, Mass.	Pensacola, Fla.
248505		Sch.	Thomas J. Dall	66	63	82.4	23.5	5.5	3	1869	Dorchester County, Md.	Annapolis, Md.
24727		Sch.	Thomas J. Parks	26	18	53.5	18.0	5.6	3	1865	do	Alexandria, Va.
24969		Sch.	Thomas J. Seward	75	66	87.0	25.8	6.6	3	1873	do	Crisfield, Md.
145571	K. J. C. N.	Sch.	Thomas J. Shryock	173	164	117.4	23.7	7.7	4	1891	Bethel, Del.	Seaford, Del.
145345	K. B. P. W.	Sch.	Thomas L. James	396	329	143.9	35.0	11.0	7	1883	New Haven, Conn.	New York, N. Y.
145204		Sch.	Thomas L. Parker	628	596	186.9	33.0	13.5	3	1881	Manitowoc, Wis.	Do
145527		Sch.	Thomas M. Freeman	10	9	53.7	14.6	3.0	7	1889	Madison, Md.	Baltimore, Md.
145910	K. R. L. Q.	Bkn.	Thos. P. Emligh	1,040	923	211.6	42.4	16.4	12	1902	Tacoma, Wash.	San Francisco, Cal.
145256		Sch.	Thomas R. Powloy	15	14	57.0	14.5	3.9	2	1881	Cambridge, Md.	Annapolis, Md.
24911		Sch.	Thomas R. Woolley	104	99	96.0	20.0	5.0	4	1872	Keyport, N. J.	New London, Conn.
202367	K. V. J. D.	Sch.	Thomas S. Gorton	140	92	106.6	25.4	11.5	21	1905	Essex, Mass.	Gloucester, Mass.
145308		Slp.	Thomas S. Lee	12	0	40.0	15.7	4.2	4	1884	Leesburg, N. J.	Philadelphia, Pa.
202669		Sch.	Thomas S. Martin	32	16	49.5	15.3	5.3	1	1905	Cappahoose, Va.	Richmond, Va.
145822		Slp.	Thomas S. Price	6	6	41.5	14.0	2.8	4	1899	Holland Island, Md.	Annapolis, Md.
24715		Sch.	Thomas W. Moore	32	23	59.2	20.5	5.5	1	1866	Dorchester County, Md.	Do
24596	J. C. F. M.	Sch.	Thomas W. H. White	213	159	114.6	29.0	9.2	6	1897	Tuckerton, N. J.	Bath, Me.
24858		Sch.	Thos. H. Bally Browne	35	33	67.6	21.5	5.1	2	1870	Somerset County, Md.	Baltimore, Md.
145705	K. M. N. D.	*Sch.	Thomaston	693	613	173.2	35.0	14.2	3	1895	Noank, Conn.	Philadelphia, Pa.
24987		Sch.	Three Brothers	349	332	130.5	25.9	12.0	6	1873	Black River, Ohio	Port Huron, Mich.
145241		Sch.	Three Brothers	54	51	77.0	24.0	5.5	3	1881	Pocomoke City, Md.	Baltimore, Md.
145387		Sch.	Three Brothers	7	6	33.4	10.0	2.4	1	1884	St. Mary County, Md.	Alexandria, Va.
145946		Sch.	Three Bros.	11	9	50.4	14.4	3.6	1	1902	Bachelor, N. C.	Newbern, N. C.
201530		Sch.	Three Brothers	7	7	39.3	10.5	3.2	2	1904	Dawhasko Island, S. C.	Beaufort, S. C.
211781		Sch.	Three Brothers	8	0	33.0	11.5	4.5	4	1913	New Orleans, La.	New Orleans, La.
145207		Lgr.	Three Friends	8	8	38.2	12.8	3.0	1	1879	Torrebonne, La.	Brashear, La.
145647		Sch.	Three Friends	5	5	40.0	10.2	2.3	1	1893	Beaufort, N. C.	Beaufort, N. C.
145601	K. J. W. B.	Sch.	Three Marys	1,151	1,024	193.7	40.0	17.5	7	1891	Bath, Me.	New York, N. Y.
145825		Slp.	Three Partners	7	7	38.0	13.9	3.5	4	1899	Pocomoke City, Md.	Reedville, Va.
145676		Sch.	Three Pot	14	9	45.7	14.2	4.2	2	1894	Morehead City, N. C.	Beaufort, N. C.
145829		Sch.	Three Samuels	30	27	46.8	13.9	3.0	1	1899	Beaufort, N. C.	Do
24411		Sch.	Three Sisters	39	29	55.0	19.0	4.0	4	1856	Worcester County, Md.	Greenport, N. Y.
24806		Sch.	Three Sisters	63	61	63.0	22.0	0.0	3	1855	Dorchester County, Md.	Baltimore, Md.
145008		Sch.	Three Sisters	39	37	61.5	22.0	4.4	2	1874	Millford, Del.	Boston, Mass.
145365		Sch.	Three Sisters	23	14	52.0	16.2	4.8	6	1884	Dorchester, N. J.	Philadelphia, Pa.
145730		Slp.	Three Sisters	7	5	38.2	12.8	3.3	2	1896	Crisfield, Md.	Crisfield, Md.
201463		Sch.	Three Sisters	28	24	47.2	18.7	6.4	3	1904	Scranton, Miss.	Gulfport, Miss.
145161		Sch.	Three Sons	53	56	50.0	24.0	0.8	4	1878	Newtown, Md.	Crisfield, Md.
145767		Slp.	Tid. Davis	8	3	31.8	12.6	4.8	2	1898	Stamford, Conn.	New York, N. Y.
24926		Sch.	Tidal Wave	30	18	55.0	18.3	5.1	6	1872	Mauricetown, N. J.	Philadelphia, Pa.
202562	K. V. C. N.	Sch.	Tifton	594	476	173.0	36.2	13.8	8	1905	Mystic, Conn.	Boston, Mass.
145298		Slp.	Tiger	5	5	27.8	13.0	8.4	1	1869	Norwalk, Conn.	Bridgeport, Conn.
145818	K. P. G. D.	*Sch.	Tipton	830	729	184.6	35.2	16.1	2	1899	Bath, Me.	Ellis River, Mass.
145803		Sch.	Titan	106	77	94.0	24.2	9.2	22	1899	Essex, Mass.	Gloucester, Mass.
145612		*Sch.	Tobyhanna	836	800	191.7	33.6	15.9	3	1891	Noank, Conn.	New York, N. Y.
145710	K. J. B. T.	Sch.	Tofa	631	535	172.9	35.2	15.9	7	1891	Bath, Me.	Mobile, Ala.
210959	L. C. T. K.	*Sch.	Tohlekon	739	642	177.5	35.0	17.6	2	1913	Noank, Conn.	Philadelphia, Pa.
145507		Sch.	Tokio	1,385	1,316	222.2	38.0	19.0	8	1889	West Bay City, Mich.	Cleveland, Ohio
24117		Sch.	Toledo	31	29	58.3	21.2	4.1	1	1857	Bridgeboro, N. J.	Perth Amboy, N. J.
145410	K. D. J. G.	Sch.	Tom Beattie	140	133	93.7	28.3	7.4	3	1886	Bath, Me.	New Haven, Conn.
200455		Slp.	Tom Cat	13	10	33.2	14.1	3.9	1	1903	Dawhasko Island, S. C.	Beaufort, S. C.
145373		Sch.	Tony Faust	47	36	71.0	22.4	6.0	3	1884	Pocomoke City, Md.	Crisfield, Md.
145432		Sch.	Tony Faust	10	9	52.5	13.0	3.5	4	1886	Dorchester County, Md.	Annapolis, Md.
24944		Sch.	Tormer	10	9	37.0	14.0	4.0	1	1873	Welsh Point, Conn.	New London, Conn.
207503		*Sch.	Totenville	643	643	175.6	35.1	13.3	5	1910	Totenville, N. Y.	Philadelphia, Pa.
200322		Slp.	Totenville	6	6	33.0	13.0	3.7	1	1869	Bluffton, S. C.	Beaufort, S. C.
24858		Sch.	Tradit	7	7	38.0	15.0	4.0	4	1869	Dorchester, N. J.	Philadelphia, Pa.
145607	K. J. W. S.	Sch.	Transit	547	496	165.2	37.1	13.1	7	1891	Ballard, Wash.	Seattle, Wash.
24485		Sch.	Traveler	30	30	67.0	23.0	4.3	1	1864	Yarba Buena Island, Cal.	San Francisco, Cal.
24678		Sch.	Tread Haven	45	33	71.5	23.4	5.8	10	1866	Talbot County, Md.	Baltimore, Md.
24495		Slp.	Treasurer	9	5	33.0	14.0	3.0	4	1850	Fairton, N. J.	Wilmington, Del.
201119		Sch.	Trenton	83	54	87.0	21.0	10.2	18	1904	Essex, Mass.	New York, N. Y.
145658		Sch.	Tres Hermanos	22	21	54.0	19.4	4.4	3	1874	Mandeville, La.	New Orleans, La.
202470		Sch.	Tressie	10	10	45.6	12.6	2.7	1	1905	Atlantic, N. C.	Charleston, S. C.
145688		Sch.	Trilby	12	12	51.5	12.3	4.2	2	1901	Anacortes, Wash.	Juneau, Alaska
24432		Sch.	Trio	18	9	42.4	16.3	4.6	6	1851	Hurlington, N. J.	Philadelphia, Pa.
145046		Sch.	Triton	71	67	74.5	22.2	7.6	13	1875	Essex, Mass.	Machias, Me.
200425		Slp.	Triton	17	11	38.9	10.3	4.1	1	1903	Harris Neck, Ga.	Savannah, Ga.
24654		Sch.	Triumph	16	16	44.0	15.1	4.8	1	1867	East Boston Mass.	Vineyard Haven, Mass.
24576		Slp.	Triumph	5	5	24.8	10.1	3.7	0	1867	Westerly, R. I.	Newport, R. I.
145861		Sch.	Triumph	27	26	68.1	18.9	5.1	2	1893	Tilghmans Island, Md.	Baltimore, Md.
145898		Slp.	Triumph	7	7	39.4	13.8	2.9	4	1901	Hudson, Md.	Do
145942		Slp.	Triunfo	6	6	23.0	9.2	4.5	3	1700	Ponce, P. R.	San Juan, P. R.
145699		Ywl.	Trochec	8	8	30.0	11.0	2.9	1	1894	Waveland, Fla.	St. Augustine, Fla.
208188		Ywl. y.	Trojan	22	22	47.2	15.2	5.2	1	1910	Oakland, Cal.	Los Angeles, Cal.

1 Formerly schooner Kernwood.

MERCHANT SAILING VESSELS OF THE UNITED STATES—Continued.

Official No.	Signal letters.	Rtg.	Name of vessel.	Gross tonnage.	Net tonnage.	Length.	Breadth.	Depth.	Crew.	When built.	Where built.	Home port (where permanent document issues).
						Feet.	Feet.	Feet.				
24535		Sch.	Tropic.....	18	12	47.8	16.2	5.3	2	1851	Somerset County, Md.....	Reedville, Va.
24624		Lgr.	Trovatore.....	6	6	32.7	10.6	3.3	1	1866	Proctorville, La.....	Morgan City, La.
59368		*Sch.	Troy.....	486	462	187.4	30.8	10.2	6	1872	Marine City, Mich.....	Port Huron, Mich.
24254		Sch.	True Republican.....	16	15	37.0	14.0	6.0	1	1849	Boothbay, Mo.....	Thomaston, Me.
145642		Sch.	Tulenkun.....	49	47	61.0	19.5	6.5	2	1893	Benicia, Cal.....	San Francisco, Cal.
201470		Sch.	Tulip.....	18	11	52.3	19.1	3.4	4	1904	Scranton, Miss.....	Gulfport, Miss.
202662	K. V. D. H.	*Sch.	Tulphocken.....	721	623	177.0	35.0	14.2	3	1905	Noank, Conn.....	Philadelphia, Pa.
207058	L. B. H. P.	*Sch.	TULSA.....	607	607	164.8	32.1	12.8	3	1909	Port Richmond, N. Y.....	Port Arthur, Tex.
145622		*Sch.	Tunkhannock.....	843	804	192.0	35.3	15.3	3	1891	Noank, Conn.....	New York, N. Y.
145766	K. N. H. S.	*Sch.	Tunnel Ridge.....	911	843	195.0	34.8	17.0	4	1898do.....	Philadelphia, Pa.
202600		Sch.	Tuscarora.....	17	9	50.3	18.8	3.7	5	1905	Biloxi, Miss.....	New Orleans, La.
24630		Sch.	Tuttle Dayton.....	36	34	56.5	21.1	5.1	3	1852	Patchogue, N. Y.....	Critchfield, Md.
145414		Sch.	Twilight.....	9	8	45.8	12.2	3.4	2	1885	Somerset County, Md.....	Annapolis, Md.
203711		Slp.	Twilight.....	9	6	33.0	11.9	3.2	1	1906	Shipyard, Ga.....	Savannah, Ga.
145519		Sch.	Twin Sisters.....	800	747	204.2	35.0	14.0	5	1889	East Saginaw, Mich.....	Edgensburg, N. Y.
203819		Sch.	Two.....	33	33	62.0	16.4	4.4	2	1894	Amityville, N. Y.....	Patchogue, N. Y.
24998		Sch.	Two Brothers.....	16	14	54.0	14.0	2.8	2	1874	Shellbank, Tex.....	Galveston, Tex.
145081		Sch.	Two Brothers.....	10	6	47.0	14.2	3.4	2	1876	Somerset County, Md.....	Critchfield, Md.
145397		Slp.	Two Brothers.....	11	10	38.0	14.2	3.0	2	1884	Westbrook, N. J.....	Tuckerton, N. J.
145415		Sch.	Two Brothers.....	10	6	48.5	13.1	3.7	2	1885	Somerset County, Md.....	Wilmington, Del.
145496		Sch.	Two Brothers.....	7	6	34.7	13.7	3.0	1	1891	Corpus Christi, Tex.....	Corpus Christi, Tex.
145680		Sch.	Two Brothers.....	6	6	36.6	9.4	2.4	1	1894	Beaufort, N. C.....	Beaufort, N. C.
145695		Slp.	Two Brothers.....	8	8	31.0	8.8	2.5	2	1893	Chicago, Ill.....	Marquette, Mich.
145361		Slp.	Two Davids.....	10	6	33.8	14.1	3.8	3	1888	Cedarville, N. J.....	Philadelphia, Pa.
145169		Slp.	Two Ellses.....	7	7	32.6	12.3	3.1	2	1872	Canarsie, N. Y.....	New Haven, Conn.
145584		Sch.	Two Forty.....	41	39	67.8	17.6	6.8	7	1891	Essex, Mass.....	Tampa, Fla.
145536		Sch.	Two Friends.....	13	12	46.3	13.2	4.3	1	1890	Hunting Quarter, N. C.....	Newber, N. C.
145637		Lgr.	Two Friends.....	5	5	30.0	10.0	2.8	1	1893	Morgan City, La.....	Morgan City, La.
145938		Slp.	Two Friends.....	15	15	40.0	16.4	6.0	2	1902	Beaufort, S. C.....	Beaufort, S. C.
24930		Sch.	Two Sisters.....	9	9	40.5	14.6	3.0	2	1872	Millford, Del.....	Washington, D. C.
24933		Slp.	Two Sisters.....	6	6	32.0	10.2	2.5	3	1873	Chincoteague, Va.....	Cape Charles, Va.
145440		Sch.	Two Sisters.....	6	6	31.0	13.0	3.2	1	1888	Patchogue, N. Y.....	Patchogue, N. Y.
145613		Sch.	Two Sisters.....	9	9	34.7	14.7	3.7	2	1891	Pass Manchac, La.....	Gulfport, Miss.
145657		Slp.	Two Sisters.....	7	7	39.0	11.1	3.1	1	1893	North River, N. C.....	Newber, N. C.
145729		Slp.	Two Sisters.....	9	7	43.1	14.5	3.5	4	1896	Tilghmans Island, Md.....	Baltimore, Md.
145794		Slp.	Two Sisters.....	10	8	32.5	13.3	2.6	4	1898	Key Largo, Fla.....	Key West, Fla.
145827		Sch.	Two Sisters.....	12	8	43.2	12.7	2.7	1	1899	Lake Landing, N. C.....	Newber, N. C.
145888		Sch.	Two Sisters.....	7	6	37.7	13.0	3.2	2	1901	St. Andrews Bay, Fla.....	Port Lavaca, Tex.
145896		Slp.	Two Sisters.....	10	10	31.9	13.5	4.0	2	1901	Beaufort, S. C.....	Beaufort, S. C.
145053		Sch.	Two Sons.....	33	19	57.5	20.2	4.4	3	1875	Madisonville, La.....	Gulfport, Miss.
145955		Sch.	Two Sons.....	7	5	32.5	13.6	3.3	2	1902	Mandeville, La.....	New Orleans, La.
145697		Sch.	TYRONE.....	2,117	1,862	300.8	41.0	21.6	10	1895	Cleveland, Ohio.....	Cleveland, Ohio.
U.												
25145		Sch.	U. S. Grant.....	24	16	49.2	17.3	5.5	2	1865	Talbot County, Md.....	Annapolis, Md.
25287		Sch.	U and I.....	7	7	27.1	10.8	3.2	0	1891	Port Townsend, Wash.....	Port Townsend, Wash.
25348		Sch.	Uberita.....	13	12	40.6	13.5	5.0	3	1872	Fajardo, P. R.....	San Juan, P. R.
204828		Slp.	Ulla.....	12	8	32.0	15.6	3.5	2	1907	Shipyard, Ga.....	Savannah, Ga.
25059		Slp.	Una.....	65	53	53.0	25.0	7.3	1	1859	Brooklyn, N. Y.....	New York, N. Y.
25241		Slp.	Una.....	10	7	40.0	13.3	4.8	3	1881	Patchogue, N. Y.....	Philadelphia, Pa.
25271		Slp.	Una.....	7	6	26.9	11.9	5.2	3	(†)	Somers Point, N. J.....	Cape Charles, Va.
25300		Slp.	Una.....	8	7	32.0	13.0	3.0	1	1891	Bayshore, N. Y.....	Patchogue, N. Y.
25021		Sch.	Unadilla.....	396	376	153.6	30.6	13.4	5	1862	Cleveland, Ohio.....	Cleveland, Ohio.
25314	K. P. J. F.	Sch. y.	Uncas.....	30	30	56.5	16.4	6.4	4	1896	Tottenville, N. Y.....	New York, N. Y.
25215		Sch.	Uncle Dan.....	10	9	34.5	12.4	3.4	2	1875	Somers Point, N. J.....	Philadelphia, Pa.
25200		Slp.	Undine.....	10	9	34.2	12.5	3.4	4	1873	Chincoteague, Va.....	Cape Charles, Va.
25222		Sch.	Undine.....	8	8	45.0	14.0	3.2	2	1876	Bon Secour, Ala.....	Mobile, Ala.
25247		Slp.	Undine.....	5	5	29.6	11.0	3.0	1	1882	Somers Point, N. J.....	Somers Point, N. J.
25288		Slp.	Undine.....	5	5	29.4	12.0	3.3	3	1882	New York, N. Y.....	Cape Charles, Va.
25311		Slp.	Unguowa.....	7	6	25.0	10.1	3.5	10	1896	Riverhead, N. Y.....	Patchogue, N. Y.
25250		Slp.	Union.....	71	68	75.5	24.0	4.9	3	1882	Boston, Mass.....	Boston, Mass.
25004		Sch.	United.....	26	24	52.0	17.6	5.7	6	1854	Somerset County, Md.....	Baltimore, Md.
25154		Slp.	United States.....	65	65	70.8	24.4	5.3	4	1868	Cape Elizabeth, Me.....	Saco, Me.
202344		Slp.	Upshur Q.....	7	6	38.5	13.8	3.0	3	1905	Justisville, Va.....	Cape Charles, Va.
25317	K. P. D. C.	*Sch.	Upton.....	843	746	184.9	35.0	16.2	3	1899	Bath, Me.....	Perth Amboy, N. J.
60096		*Sch.	Uranus.....	524	498	169.0	29.9	12.9	6	1873	New Jerusalem, Ohio.....	Port Huron, Mich.
25261		Sch.	Urbane.....	10	9	54.7	15.9	2.6	2	1885	Cambridge, Md.....	Annapolis, Md.
25062		Sch.	Uriah F. Washburn.....	90	85	86.0	27.0	6.3	2	1866	Stonypoint, N. Y.....	Perth Amboy, N. J.
V.												
25968		Sch.	V. M. Fauria.....	32	31	62.9	21.0	4.7	4	1879	Madisonville, La.....	Gulfport, Miss.
207589	L. B. N. Q.	Sch. y.	Vagrant.....	63	49	62.8	17.8	11.4	6	1910	Bristol, R. I.....	New York, N. Y.
211285	L. D. B. F.	Sch. y.	Vagrant.....	178	134	90.0	24.8	16.0	11	1913do.....	Do.
212138	L. D. K. P.	*Sch.	Vale Royal.....	944	922	181.4	40.0	15.4	3	1914	Wilmington, Del.....	Wilmington, Del.
161534		Sch.	Valentine Cosler.....	26	14	50.7	18.0	5.0	6	1884	Bridgeton, N. J.....	Philadelphia, Pa.
206250	L. B. R. V.	Sch.	Valerie.....	139	97	106.4	25.0	11.8	21	1910	Essex, Mass.....	Provincetown, Mass.

† Formerly Spanish schooner Uberita.

† Rebuilt, 1888.

‡ Composite.

MERCHANT SAILING VESSELS OF THE UNITED STATES—Continued.

Official No.	Signal letters.	Rig.	Name of vessel.	Gross tonnage.	Net tonnage.	Length.	Breadth.	Depth.	Crew.	When built.	Where built.	Home port (where permanent document issues).
						Feet.	Feet.	Feet.				
161931		Slp.	Vallant	10	10	40.9	13.0	3.0	1	1902	Smyrna, N. C.	Beaufort, N. C.
25837		Slp.	Vallent	7	7	32.6	12.3	3.2	0	1873	Toma River, N. J.	New York, N. Y.
161604	K. G. F. P.	Sch.	Valkyria (whaling)	139	104	92.0	24.1	10.2	20	1889	Boothbay, Me.	Portland, Me.
161779		Slp.	Valkyrie	7	7	39.0	13.7	3.0	4	1896	Wittman, Md.	Baltimore, Md.
161611		Sch.	Vaille Redding	18	12	52.4	15.7	3.4	3	1889	Biloxi, Miss.	Gulport, Miss.
200110		Sch. y.	Valmore	37	34	65.2	16.0	8.2	4	1903	South Boston, Mass.	Chicago, Ill.
161774		Slp. y.	Vanenna	19	17	49.0	13.0	4.9	2	1896	Racine, Wis.	Do.
204818		Sch.	Vanessa	130	84	101.8	24.7	12.1	22	1907	Essex, Mass.	Boston, Mass.
25689		Sch.	Vanguard	45	25	67.3	20.4	6.7	3	1807	Bristol, Me.	Stonington, Me.
212344		Slp. y.	† Vanille	99	99	95.9	22.5	10.6	30	1914	Boston, Mass.	New York, N. Y.
161870	K. Q. M. C.	Sch.	Van Allens Boughton	2,129	1,905	264.4	46.5	22.5	10	1900	Camden, Mo.	Boston, Mass.
161615	K. G. R. N.	Sch.	Van Lear Black	634	540	159.3	35.8	12.9	6	1889	Baltimore, Md.	Jacksonville, Fla.
161502		Slp.	Van Wyck	68	64	66.5	27.0	7.4	2	1887	Brooklyn, N. Y.	New York, N. Y.
25988		Sch.	Varina	16	11	46.0	15.4	4.0	2	1881	Smyrna, N. C.	Newbern, N. C.
61109		Slp.	Vasty	383	373	150.0	32.0	10.5	2	1882	Mystic River, Conn.	New London, Conn.
161841		Sch.	Vaughan	25	25	63.0	18.0	4.7	2	1899	Madison, Md.	Baltimore, Md.
161933		Slp. y.	Vayu II	16	16	44.5	12.0	6.2	3	1902	West Mystic, Conn.	Philadelphia, Pa.
161600		Sch.	Veatless	6	6	30.9	10.5	3.0	1	1888	Chokoloskee, Fla.	Key West, Fla.
25982	J. V. H. L.	Sch.	Vega	245	233	117.0	32.0	10.0	7	1881	Fairhaven, Cal.	San Francisco, Cal.
161739		Slp.	Vega	8	7	28.5	10.0	4.1	0	1893	Chelsea, Mass.	Gulport, Mass.
111490		Slp. y.	Vega	22	22	52.0	13.6	7.0	4	1902	West Mystic, Conn.	Do.
236133		Sch.	Velma B	26	17	62.5	19.8	3.9	4	1910	Biloxi, Miss.	Gulport, Miss.
161773		Slp. y.	Vencedor	18	15	49.5	12.3	4.0	2	1896	Racine, Wis.	Chicago, Ill.
210680		Slp.	Vencedor	17	17	49.0	13.0	4.9	0	1896	Boqueron, P. R.	San Juan, P. R.
161774		Y. w. l. y.	Venenna	19	14	54.6	18.4	4.0	2	1873	Wolf River, Miss.	Gulport, Miss.
25855		Sch.	Venezia	20	6	32.0	11.6	3.0	1	1909	Patchogue, N. Y.	Patchogue, N. Y.
206061	L. C. V. N.	Slp. y.	Ventura	3	25	57.0	14.5	9.2	5	1013	Bristol, R. I.	New York, N. Y.
211141		Slp.	Ventura	16	15	45.8	12.6	7.5	4	1890	South Boston, Mass.	Gloucester, Mass.
161635		Slp.	Ventura	9	9	30.8	12.0	3.6	1	1877	Windsor, N. Y.	Bridgeport, Conn.
25961		Slp.	Venture	5	5	25.6	10.1	4.1	0	1902	Friendship, Me.	Boston, Mass.
161914		Sch.	Venus	12	11	39.6	13.6	4.7	3	1877	Kennebunk, Me.	Newport, R. I.
25941		Sch.	Venus	33	26	62.2	19.1	4.9	2	1885	Hatteras, N. C.	Newbern, N. C.
161535		Sch.	Venus	13	13	53.0	13.8	3.5	5	1901	St. Michaels, Md.	Baltimore, Md.
161998		Sch.	Venus	6	6	34.5	11.4	2.3	1	1904	Davis, N. C.	Newbern, N. C.
201641		Slp.	Venus de Milo	6	5	32.0	10.0	3.0	1	1904	Jeanerette, La.	Brashear, La.
201039		Slp.	Vera	7	5	38.5	13.1	3.1	3	1896	St. Peters, Md.	Crisfield, Md.
161776		Sch.	Vera	11	8	43.6	11.0	3.6	1	1913	Darien, Ga.	Savannah, Ga.
211873		Sch.	Vera D	6	6	38.2	13.4	2.7	3	1897	Hopewell, Md.	Crisfield, Md.
161602		Slp.	Vera Q	6	6	31.6	10.4	3.1	0	1899	Cypress, Wash.	Port Townsend, Wash.
161839		Sch.	Verbera	37	35	61.5	21.5	2.1	1	1892	San Francisco, Cal.	San Francisco, Cal.
161694		Sch.	Verdonia	9	9	54.0	14.0	3.9	3	1890	Moule, Md.	Crisfield, Md.
25935		Sch.	Vernetta Ann	48	36	75.0	22.7	5.0	3	1876	Baltimore, Md.	Baltimore, Md.
202403		Slp.	Vernitzer	14	10	45.9	16.0	3.5	2	1905	Enoch, Va.	Reedville, Va.
161964		Slp.	Vernon	21	16	39.3	17.9	4.5	2	1899	Shipyards, Ga.	Savannah, Ga.
207921		Slp.	Vernon Daniel	23	18	56.2	18.4	4.8	6	1910	Champ, Md.	Crisfield, Md.
25644		Sch.	Vesta	119	113	110.0	24.7	8.5	10	1866	City Island, N. Y.	Bridgeport, Conn.
25969		Cat.	Vesta	8	7	28.0	13.0	5.1	1	1876	Osterville, Mass.	Vineyard Haven, Mass.
161701		Sch.	Vesta G	24	16	48.0	16.8	4.4	6	1893	Cedar Grove, Fla.	Jacksonville, Fla.
161736		Sch.	Veteran	15	14	51.0	14.0	5.9	4	1894	Georgiana, Fla.	Key West, Fla.
25861		Slp.	Veto	9	9	36.4	13.2	3.6	1	1872	Bayport, N. Y.	New Haven, Conn.
25544		Sch.	Victor	45	43	68.8	20.6	6.0	2	1836	Saybrook, Conn.	Brooklin, Me.
25954		Sch.	Victor	9	9	39.0	13.0	3.5	1	1878	East Bay, Fla.	Pensacola, Fla.
161772		Cat.	Victor	6	6	25.0	12.5	3.6	0	1896	Osterville, Mass.	Newport, R. I.
161896		Slp.	Victor	9	7	46.0	15.0	3.0	1	1901	Hopkins, Va.	Cape Charles, Va.
161928	K. S. C. V.	Sch.	Victor G. Records	293	263	136.5	28.3	9.7	5	1902	Sharptown, Md.	Philadelphia, Pa.
25616		Sch.	Victoria	38	24	66.5	20.4	4.3	4	1858	Covington, La.	New Orleans, La.
161725		Sch.	Victoria D	15	10	45.1	16.4	4.0	2	1893	De Lisle, Miss.	Do.
25612		Sch.	Victory	34	32	63.2	16.5	5.8	2	1846	Hampton, N. H.	Castine, Me.
161935		Sch.	Vigilance	13	12	40.0	14.7	3.6	6	1902	Key West, Fla.	Key West, Fla.
161528		Slp.	Vigilant	7	7	43.6	12.1	3.1	2	1884	New Gretna, N. J.	Tuckerton, N. J.
161742		Slp.	Vigilant	9	6	30.7	11.4	3.0	0	1894	Greenport, N. Y.	Newark, N. J.
161788		Cat.	Vigilant	5	5	24.4	12.0	2.6	1	1895	Cape May, N. J.	Bridgeton, N. J.
161892		Slp.	Vigilant	14	10	35.4	15.1	3.7	1	1901	Skidaway Island, Ga.	Savannah, Ga.
161675		Slp.	Viking	6	6	27.2	9.8	5.0	1	1891	North Haven, Me.	Salem, Mass.
161678		Sch.	Viking	65	40	76.0	20.6	8.6	13	1892	Gloucester, Mass.	Boston, Mass.
161818		Slp.	Viking	10	10	35.5	13.5	4.6	1	1898	Atlantic City, N. J.	Somers Point, N. J.
201542		Slp.	Viking	7	5	40.0	13.0	3.0	1	1904	Cape Charles, Va.	Cape Charles, Va.
25953		Sch.	Ville du Havre	8	8	47.3	13.0	3.2	6	1878	Crisfield, Md.	Crisfield, Md.
25507		Sch.	Village Belle	21	14	50.2	16.6	4.6	4	1851	Somerset County, Md.	Philadelphia, Pa.
161744		Slp.	Village Belle	6	5	29.6	11.4	2.8	2	1893	Jamesport, N. Y.	Greenport, N. Y.
25896	J. Q. D. F.	Sch.	Vineyard	215	176	113.3	30.0	9.9	4	1874	Gouldsboro, Me.	Calais, Me.
25873		Slp.	Vinnie	11	10	36.5	13.7	3.5	1	1873	Greenport, N. Y.	Cape Charles, Va.
161505		Sch.	Viola	8	8	45.9	13.2	3.5	5	1882	Crisfield, Md.	Crisfield, Md.
161544		Sch.	Viola	12	8	42.5	15.3	3.3	1	1885	Santa Rosa Sound, Fla.	Pensacola, Fla.
161898		Slp.	Viola	8	6	36.5	12.9	3.2	2	1900	Brooms Island, Md.	Tappahannock, Va.
201490		Slp.	Viola	5	5	36.5	12.2	2.7	4	1904	Fairmount, Md.	Crisfield, Md.
207523	L. B. N. D.	Bgn.	Viola	193	139	111.0	26.4	11.8	6	1910	Essex, Mass.	Portland, Me.

† Formerly sloop-yacht Rosalie.

† Built of bronze.

MERCHANT SAILING VESSELS OF THE UNITED STATES—Continued.

Official No.	Signal letters.	Rlg.	Name of vessel.	Gross tonnage.	Net tonnage.	Length.	Breadth.	Depth.	Crew.	When built.	Where built.	Home port (where permanent document issues).
						Feet.	Feet.	Feet.				
161840		Sch.	Viola Haas	20	14	49.2	15.8	5.0	2	1899	Bayou Talla, Miss.	Gulfport, Miss.
161618		Sip.	Violet	10	10	31.8	14.2	4.0	2	1890	Cold Spring, N. J.	Philadelphia, Pa.
161905		*Sch.	Violet	17	16	47.0	12.1	3.5	1	1901	North Harlowe, N. C.	Newbern, N. C.
161778		Sip.	Violet E.	8	8	39.4	13.4	3.1	5	1896	Wittman, Md.	Baltimore, Md.
161846		Sip.	Violet W.	5	5	37.0	11.8	2.6	2	1899	Ortolo, Md.	Crisfield, Md.
161732		Sip.	Vira Evelyn	13	12	41.5	13.0	6.9	2	1894	Swans Island, Me.	Eastport, Me.
161825		Sip.	Virell	5	5	35.0	12.6	2.8	4	1898	Ortolo, Md.	Baltimore, Md.
161891		Sch.	Virgie May	9	9	45.6	12.5	2.5	1	1901	Beaufort, N. C.	Beaufort, N. C.
161803		Sch.	Virgie G. Dean	7	7	40.5	13.7	2.7	4	1897	Bishop's Head, Md.	Crisfield, Md.
161845		Sch.	Virgie P. Travers	7	7	41.0	14.0	2.4	3	1899	Fishing Creek, Md.	Do.
25752		Sch.	Virgil	37	35	64.0	24.0	5.7	3	1849	Dorchester County, Md.	Do.
161932		Sch.	Virgil	12	12	50.3	14.0	3.3	1	1902	Wit, N. C.	Beaufort, N. C.
8786		Sch.	Virginia	31	21	54.4	19.0	5.0	7	1871	Mauricetown, N. J.	Philadelphia, Pa.
25603		Sch.	Virginia	12	12	44.0	17.0	4.0	4	1869	Fowl River, Ala.	Mobile, Ala.
25809		Sip.	Virginia	8	7	35.0	13.0	3.4	1	1899	Baltimore, Md.	Annapolis, Md.
25918		Sch.	Virginia	8	8	42.5	13.0	3.3	4	1875	Crisfield, Md.	Crisfield, Md.
25979		Sch.	Virginia	9	9	37.8	11.5	3.3	2	1881	Key West, Fla.	Key West, Fla.
161523		Sch.	Virginia	56	52	82.3	23.4	6.4	3	1833	Greensboro, Md.	Baltimore, Md.
161685		Sch.	Virginia	54	52	76.0	25.5	3.5	2	1891	San Francisco, Cal.	San Francisco, Cal.
161754		Sch.	Virginia	44	22	62.8	19.0	6.7	2	1895	New Orleans, La.	Reedville, Va.
161857	K. W. V. Q.	Ywl. y.	Virginia	74	66	81.6	19.4	14.2	6	1900	Bristol, R. I.	Philadelphia, Pa.
161900		Sip.	Virginia	6	6	36.3	13.9	2.2	3	1901	Cambridge, Md.	Baltimore, Md.
161929	K. S. D. L.	Sch. y.	Virginia	585	541	170.0	34.8	12.8	9	1902	Alameda, Cal.	San Francisco, Cal.
161943		Sch. y.	Virginia	22	9	38.7	17.7	5.1	2	1903	Boothbay, Me.	Boston, Mass.
263078	K. V. J. G.	Sch. y.	Virginia	62	42	66.6	18.0	9.8	6	1906	Bristol, R. I.	Omaha, Neb.
265734		Sip.	Virginia	8	6	39.0	13.2	2.7	4	1905	Deep Creek, Va.	Crisfield, Md.
266656		Sip.	Virginia	8	8	33.8	13.0	3.0	1	1909	Valona, Ga.	Brunswick, Ga.
267772	L. H. P. Q.	Sch.	Virginia	106	73	102.2	23.0	10.2	21	1910	Essex, Mass.	Boston, Mass.
161997		Sch.	Virginia Belle	10	9	49.5	13.8	3.7	3	1892	Tilghmans Island, Md.	Baltimore, Md.
95835		Sch.	Virginia Carroll	97	33	91.6	22.6	6.6	4	1884	Pocomoke City, Md.	Tappahannock, Va.
25914		Sch.	Virginia Dare	13	8	43.0	14.6	3.6	1	1875	Hatteras, N. C.	Newbern, N. C.
269133		Sch.	Virginia Dare	47	45	70.5	20.5	6.0	4	1911	Solomons, Md.	Washington, D. C.
260304		Sch.	Virginia Lyons	57	57	74.2	19.6	9.0	6	1903	Essex, Mass.	Mobile, Ala.
161783		Sch.	Virginia M.	9	6	44.6	11.9	2.7	2	1896	Atlantic, N. C.	Newbern, N. C.
161867	K. Q. L. H.	*Sch.	Virginia Palmer	840	777	190.4	40.3	13.1	2	1900	Noank, Conn.	New London, Conn.
161936		Sch.	Virginia R.	7	5	35.4	12.3	2.7	1	1902	Wit, N. C.	Beaufort, N. C.
25894	J. P. R. C.	Sch.	Virginia Rulon	280	238	130.0	32.7	9.7	5	1874	Nyack, N. Y.	Baltimore, Md.
25502		Sch.	Virginia Vickers	20	19	46.2	17.4	4.7	9	1857	Dorchester County, Md.	Do.
161923		Sip.	Virginia W.	8	8	44.0	14.4	3.7	4	1892	Ortolo, Md.	Crisfield, Md.
201473		Sip.	Virginia W.	5	5	37.5	13.5	3.3	3	1904	Gullford, Va.	Reedville, Va.
25782		Sip.	Virginia Washington	5	5	32.0	11.0	2.0	4	Crisfield, Md.	Crisfield, Va.
161619		Sip.	Virginia D. Mayne	10	9	43.1	14.0	3.2	5	1890	Cambridge, Md.	Do.
161506		Sch.	Virginia G. Holland	26	24	60.0	18.0	5.0	6	1882	Pocomoke City, Md.	Baltimore, Md.
161530		Sip.	Virginia L. Johnson	9	8	43.0	14.5	3.5	5	1884	Dorchester County, Md.	Do.
25983		Sch.	Vislon	8	8	32.8	13.1	3.9	7	1881	Sarasota, Fla.	Key West, Fla.
201943		Sch. y.	Vislon	24	21	53.6	14.3	7.5	3	1905	Boston, Mass.	Boston, Mass.
266285		Sch.	Vitrio	765	702	165.6	36.0	15.5	3	1911	Noank, Conn.	New York, N. Y.
25576		Sch.	Vixon	39	37	56.0	16.5	6.7	1	1851	Mount Desert, Me.	Machias, Me.
263661		Sch.	Vixon	20	13	49.9	17.3	4.1	5	1906	De Lisle, Miss.	Gulfport, Miss.
161627		Cat.	Volante	7	6	29.3	11.9	4.4	1	1890	Nantucket, Mass.	Vineyard Haven, Mass.
161672	K. L. B. T.	Sch.	Volante	125	119	67.0	25.6	7.6	5	1891	North Bend, Oreg.	Seattle, Wash.
161801		Sch.	Volcano	20	17	45.0	15.6	4.8	3	1897	San Francisco, Cal.	San Francisco, Cal.
200834		Sip.	Voluntad	21	21	37.5	14.3	5.5	3	1903	Mayaguez, P. R.	San Juan, P. R.
161571		Sch.	Volunteer	15	14	46.1	15.5	2.1	1	1886	Atlantic City, N. J.	Somers Point, N. J.
161577		Sch.	Volunteer	10	5	49.0	14.0	3.6	4	1887	Solomons Island, Md.	Philadelphia, Pa.
161590		Sch.	Volunteer	797	778	170.9	40.0	12.0	2	1888	New London, Conn.	New London, Conn.
161608		Sip.	Volunteer	12	11	37.9	15.2	4.6	1	1889	Atlantic City, N. J.	Somers Point, N. J.
161639		Sch.	Volunteer	10	9	51.3	14.9	3.0	3	1890	Cambridge, Md.	Norfolk, Va.
161696		Sip.	Volunteer	12	11	33.0	15.5	4.2	1	1892	Montgomery, Ga.	Savannah, Ga.
161901		Sip.	Volunteer	8	6	41.0	14.5	3.0	1	1901	Chesconnessex, Va.	Cape Charles, Va.
265627		Sch.	Volunteer	15	8	46.8	17.9	3.4	4	1908	Biloxi, Miss.	Gulfport, Miss.
161784		Ywl.	Volusia	19	19	45.8	15.7	5.2	5	1896	New Smyrna, Fla.	Key West, Fla.
W.												
81094	K. D. F. V.	Bk.	W. B. Flint	835	746	178.4	35.4	17.7	13	1885	Bath, Me.	Chicago, Ill.
80575		Sch.	W. D. Cash	9	9	38.0	12.8	4.9	8	1870	Marcu, Fla.	Tampa, Fla.
2935		Sch.	W. D. Hossack	330	272	151.5	30.0	10.4	5	1872	Sheboygan, Wis.	Milwaukee, Wis.
26381		Sch.	W. D. Mangan	89	72	75.0	24.7	6.0	3	1852	Taunton, Mass.	Bangor, Me.
81580		Sch.	W. E. Pearson	8	8	45.0	14.4	2.8	4	1897	Hoopersville, Md.	Crisfield, Md.
80935	J. W. P. K.	*Sch.	W. F. Babcock	2,128	2,032	240.8	43.8	19.3	4	1882	Bath, Me.	New York, N. Y.
31160	K. G. F. V.	Sch.	W. F. Jewett	474	407	155.7	37.7	12.0	9	1887	Port Ludlow, Wash.	San Francisco, Cal.
80328		Sip.	W. H. Brown	62	59	57.5	26.2	7.0	1	1873	Brooklyn, N. Y.	New York, N. Y.
161901		Sch.	W. H. Buren	11	7	41.0	13.9	3.5	1	1883	Hunting Quarters, N. C.	Newbern, N. C.
81006		Sch.	W. H. French	92	88	77.0	23.4	6.5	4	1895	Berkeley, Va.	Newport News, Va.

¹ Former schooner Eloise Moore.

² Formerly schooner-yacht ^a Irollta.
^b Princess.

³ Formerly schooner Bertha Barnes.

MERCHANT SAILING VESSELS OF THE UNITED STATES—Continued.

Official No.	Signal letters.	Rig.	Name of vessel.	Gross tonnage.	Net tonnage.	Length.	Breadth.	Depth.	Crew.	Where built.	Home port (where permanent document issued).	
						Feet.	Feet.	Feet.				
80467		Sch	W. H. Kenney	26	26	58.0	22.0	4.6	3	1872	Newtown, Md.	Norfolk, Va.
81761	K. Q. W. J.	Sch.	W. H. Marston	1,169	1,110	219.0	42.5	17.5	13	1901	San Francisco, Cal.	Portland, Ore.
81591		Sch.	W. H. Moody	75	48	82.8	22.2	8.6	18	1897	Essex, Mass.	Gloucester, Mass.
81349	K. J. V. L.	Sch.	W. H. Talbot	816	743	188.0	40.2	15.1	11	1891	Port Blakely, Wash.	San Francisco, Cal.
81668		Sch.	W. H. Todd	5	5	35.5	12.2	2.2	2	1899	Bishops Head, Md.	Crisfield, Md.
81660		Sch.	W. H. Whiting	5	5	39.5	13.0	2.4	3	1899	do.	Do.
81562		Slp.	W. J. Bradshaw	7	7	39.0	13.0	3.5	3	1897	Crisfield, Md.	Annapolis, Md.
81587		Sch.	W. J. Bryan	15	9	45.2	17.4	3.7	2	1897	Silver Hill, Miss.	Gulfport, Miss.
81453		Sch.	W. J. Lockerman	16	11	56.5	15.5	4.0	2	1893	Orlole, Md.	Cape Charles, Va.
200248		Slp.	W. J. Lovett	6	6	29.2	12.2	4.4	2	1903	Apalachicola, Fla.	Apalachicola, Fla.
81292		Sch.	W. J. Lowery	9	9	55.0	15.0	3.8	2	1890	Solomons Island, Md.	Reedville, Va.
81735	K. Q. N. V.	Sch.	W. J. Patterson	645	569	171.8	38.6	13.6	9	1901	Aberdeen, Wash.	San Francisco, Cal.
201413		Sch.	W. J. Townsend	40	40	63.0	23.1	4.8	3	1904	Elizabeth City, N. C.	Elizabeth City, N. C.
81407		Sch.	W. K. Moore	618	588	180.0	34.3	11.8	9	1894	Algonac, Mich.	Duluth, Minn.
81718		Sch.	W. L. Muir	18	18	62.0	17.3	4.5	1	1900	St. Peters, Md.	Cape Charles, Va.
80558		Sch.	W. M. Crawford	13	12	39.0	12.0	4.1	4	1875	Freeport, Fla.	Gulfport, Miss.
81408		*Slp.	W. M. Dunbar	6	6	33.0	13.2	2.9	1	1892	Matagorda, Tex.	Port Lavaca, Tex.
80694		Sch.	W. O. Goodman	324	308	144.3	30.6	10.3	6	1882	Manitowoc, Wis.	Boston, Mass.
81608		Sch.	W. O. Livingston	6	6	41.7	13.9	3.2	3	1898	Deal Island, Md.	Crisfield, Md.
26376		Sch.	W. O. Nettleton	55	52	66.6	21.5	7.0	2	1859	Easthaven, Conn.	New York, N. Y.
26212		Sch.	W. R. Maps	31	29	60.3	19.0	4.0	3	1880	Nyack, N. Y.	Baltimore, Md.
81719	K. Q. J. H.	Sch.	W. H. Perkins	178	143	101.6	26.9	9.0	5	1900	Millbridge, Me.	Machias, Me.
207220		Sch.	W. S. Mackle	21	14	49.6	17.5	4.2	3	1910	De Lisle, Miss.	Gulfport, Miss.
81041		Sch.	W. S. Rowley	12	11	45.0	12.0	3.0	2	1884	Nansemond County, Va.	Norfolk, Va.
81633		Slp.	W. S. Schley	5	5	38.2	12.7	3.0	2	1898	Capitola, Md.	Crisfield, Md.
203632		Slp.	W. S. Schley	7	6	45.0	14.0	3.0	1	1898	Pocomoke City, Md.	Cape Charles, Va.
80014		Slp.	W. W. Truitt	14	13	37.0	12.4	3.1	3	1868	Worcester County, Md.	Crisfield, Md.
81561		Sch.	W. LE BARON JENNEY	3,422	3,280	365.5	45.8	23.0	8	1897	West Bay City, Mich.	Duluth, Minn.
80951	K. B. H. J.	Sch.	W. E. and W. L. Tuck	416	395	142.5	34.0	13.2	5	1883	Boston, Mass.	Boston, Mass.
3956	K. S. G. F.	*Sch.	Wabash	1,186	1,044	185.9	36.8	23.4	4	1856	Damariscotta, Me.	Baltimore, Md.
80681		Sch.	Wade Hampton	19	18	45.5	17.5	3.3	4	1877	Fearlington, Miss.	Gulfport, Miss.
81658		Sch.	Walf	12	12	40.0	13.3	3.4	3	1899	Eden, Fla.	Key West, Fla.
201181		Sch.	Waldo L. Stream	122	81	102.3	24.4	11.4	21	1904	Essex, Mass.	Gloucester, Mass.
26358		Sch.	Waleka	71	68	80.6	20.2	6.7	2	1860	Shoboygan, Wis.	Grand Haven, Mich.
203792		*Sch.	Wallacut	708	674	180.0	42.0	14.0	7	1892	Portland, Ore.	Seattle, Wash.
80516		Sch.	Walter	100	95	96.0	25.5	6.2	3	1875	Churchcreek, Md.	Crisfield, Md.
81486		Sch.	Walter	17	16	44.0	13.5	9.0	2	1893	Ontonagon, Mich.	Marquette, Mich.
80927		Sch.	Walter Clyde	9	8	45.0	12.3	3.3	1	1882	Oxford, Md.	Newport News, Va.
81509		Slp.	Walter E.	9	9	36.0	12.8	2.5	1	1895	Phippsburg, Me.	Bath, Me.
62856		Sch.	Walter A. Sherman	519	493	163.4	32.8	12.1	5	1882	Buffalo, N. Y.	Ogdensburg, N. Y.
81578		Slp.	Walter A. Venable	9	9	43.0	15.0	3.5	4	1897	Harrison, Md.	Baltimore, Md.
80906		Sch.	Walter E. Avery	23	17	57.4	16.8	4.4	3	1882	Pocomoke City, Md.	Elizabeth City, N. C.
81139		Slp.	Walter H. Hinson	15	9	44.4	16.4	4.4	5	1887	Mauricetown, N. J.	Bridgeton, N. J.
81082		Sch.	Walter M. Johnson	25	15	51.5	18.0	5.1	0	1885	Bridgeton, N. J.	Philadelphia, Pa.
81246	K. G. R. B.	*Sch.	Waltham	523	448	165.9	35.0	12.0	7	1889	Boston, Mass.	Boston, Mass.
80450		Sch.	Walton	11	10	40.2	14.5	3.4	1	1874	Beaufort, N. C.	Reedville, Va.
81575		Slp.	Wanda	9	9	43.8	15.2	3.6	2	1897	Wittman, Md.	Annapolis, Md.
205327		*Sch.	Wanda	39	39	70.0	18.2	4.3	4	1908	Millwaukee, Wis.	Millwaukee, Wis.
80665	J. S. V. K.	Bk.	Wanderer (whaling)	308	288	116.2	27.6	15.8	37	1876	Mattapoisett, Mass.	New Bedford, Mass.
81329		Slp.	Wanderer	8	7	31.0	10.3	5.5	1	1889	Brooksville, Me.	Eastport, Me.
81335		Slp.	Wanderer	6	6	32.0	13.5	3.5	1	1891	Patchogue, N. Y.	Patchogue, N. Y.
81861		Slp.	Wanderer	17	17	45.6	13.0	5.0	3	1903	Beaufort, S. C.	Beaufort, S. C.
26785		Sch.	War Eagle	33	31	58.5	20.6	4.3	1	1865	San Francisco, Cal.	San Francisco, Cal.
26284		Sch.	Ward B. Smith	19	12	34.5	15.5	4.6	5	1865	Norwalk, Conn.	Philadelphia, Pa.
80987	K. B. Q. H.	Sch.	Warner Moore	443	354	143.3	33.5	15.1	5	1883	Newburyport, Mass.	Richmond, Va.
81595	K. N. H. F.	*Slp.	Warren	263	220	141.4	31.4	8.4	2	1898	Bath, Me.	Fall River, Mass.
81123		Slp.	Warren	24	9	29.3	11.0	5.5	1	1886	Boothbay, Me.	Portland, Me.
81039	K. C. N. Q.	Sch.	Warren Adams	667	587	163.4	35.1	13.1	7	1884	Bowdoinham, Me.	Philadelphia, Pa.
80723	J. T. L. H.	Sch.	Warren B. Potter	368	311	130.0	32.4	12.0	5	1879	Bath, Me.	Rockland, Me.
81449		Slp.	Warren R. Miller	7	5	47.9	16.5	4.5	3	1893	Frederica, Del.	Philadelphia, Pa.
205794		Sch.	Washington	78	47	80.0	21.2	10.0	13	1906	Chelsea, Mass.	Boston, Mass.
81061		Sch.	Washington	70	66	79.5	21.5	8.9	6	1884	Brooklyn, N. Y.	New York, N. Y.
91180	J. T. L. R.	*Sch.	Washington	1,724	1,605	221.3	41.5	25.5	3	1879	Bath, Me.	Do.
203793		Slp.	Washington	708	674	180.0	42.0	14.0	5	1898	Portland, Ore.	Tacoma, Wash.
63005		*Sch.	Washtucna	710	675	180.0	42.0	14.0	5	1898	do.	Seattle, Wash.
80923		Sch.	Wasp	5	5	38.5	9.9	3.0	2	1873	Dorchester County, Md.	Crisfield, Md.
26900		Sch.	Watchman	99	85	79.6	23.6	7.3	3	1847	Seaville, Mo.	Boston, Mass.
80278		Slp.	Water Lily	16	8	42.0	15.0	4.0	2	1872	Fort Washington, N. Y.	Alexandria, Va.
81032		Sch.	Water Lily	19	18	58.7	17.2	4.2	2	1884	Mill Creek, Md.	Crisfield, Md.
81229		Slp.	Water Lily	12	7	40.8	15.7	3.6	3	1899	Dividing Creek, N. J.	Philadelphia, Pa.

(a) bark B. D. Metcalf.
 (b) Formerly Norwegian bark B. D. Metcalf.
 (c) schooner-barge Senator Fenrose.

(d) Formerly schooner Wm. F. Green & Son.
 (e) Formerly schooner-barge Manuel Liagano.

MERCHANT SAILING VESSELS OF THE UNITED STATES—Continued.

Official No.	Signal letters.	Rig.	Name of vessel.	Gross tonnage.	Net tonnage.	Length.	Breadth.	Depth.	Crew.	When built.	Where built.	Home port (where permanent document issues).
						Feet.	Feet.	Feet.				
81581		Slp.	Water Lily	7	7	38.8	14.7	3.1	2	1897	Crapo, Md.	Baltimore, Md.
81630		Slp.	Water Lily	6	6	37.8	13.0	2.6	4	1897	Saxls Island, Va.	Crisfield, Md.
81369		Slp.	Water Nymph	7	6	29.0	10.7	5.6	3	1887	Tremont, Me.	Southwest Harbor, Me.
80727		Sch.	Water Witch	24	21	46.0	16.8	5.7	2	1879	Brunswick, Ga.	Charleston, S. C.
80828	K. C. D. V.	Sch. y.	Water Witch	71	67	79.6	22.3	9.0	6	1881	Mystic, Conn.	Bridgeport, Conn.
81782	K. R. F. C.	Sch.	Watson A. West	818	747	192.5	40.0	14.2	10	1901	Aberdeen, Wash.	San Francisco, Cal.
26223		Sch.	Wave	20	19	50.3	17.5	5.3	2	1846	Somerset County, Md.	Baltimore, Md.
26694		Sch.	Wave	34	25	54.8	16.1	6.2	3	1863	Aocomao County, Va.	Do.
12667	K. C. F. M.	Sch. y.	Wave Crest	637	60	84.3	20.0	7.0	3	1864	Philadelphia, Pa.	Cape Vincent, N. Y.
80683		Sch.	Wavelet	32	30	57.0	20.2	4.1	1	1875	San Francisco, Cal.	San Francisco, Cal.
202313	K. V. B. G.	*Sch.	WAVERLY	1,000	950	189.5	35.0	17.8	3	1905	Port Richmond, N. Y.	New York, N. Y.
204309	K. W. F. M.	Sch.	Wawenock	325	258	135.9	34.3	9.8	5	1907	Rockland, Me.	Rockland, Me.
81576	K. N. D. S.	Sch.	Wawona	468	413	156.0	36.0	12.3	8	1897	Falhaven, Cal.	Seattle, Wash.
80881		*Sch.	Wayne	708	629	189.0	34.4	13.5	8	1882	St. Clair, Mich.	Duluth, Minn.
81521	K. M. J. R.	*Sch.	Wayne	820	761	174.6	35.4	16.0	3	1895	Bath, Me.	Perth Amboy, N. J.
80426		Slp. y.	Wayward	20	19	42.3	16.0	4.8	0	1874	Rye, N. Y.	Boston, Mass.
81372		Slp.	Webster	5	5	35.5	11.5	3.0	4	1892	Crisfield, Md.	Newport News, Va.
81539	K. M. R. B.	*Sch.	Weehawken	448	382	145.5	34.4	11.1	4	1896	Bath, Me.	New York, N. Y.
80876		Slp.	Welcome	6	5	27.2	11.2	3.5	2	1862	Key West, Fla.	Key West, Fla.
200464		Sch.	Weldon	14	10	48.1	14.5	3.4	1	1903	Smyrna, N. C.	Beaufort, N. C.
81531		Slp.	Wenham Lako	12	12	37.0	13.0	4.5	2	1896	Gloucester, Mass.	Gloucester, Mass.
80429		Slp.	Wenonah	8	8	31.5	12.0	3.5	1	1874	Greenport, N. Y.	New Haven, Conn.
80155	J. K. C. H.	Sch.	Wesley Abbott	144	137	95.0	27.0	8.5	3	1870	Ellsworth, Me.	Ellsworth, Me.
200788		Sch.	Wesley W. Slinnett	23	11	50.6	10.0	8.3	5	1904	Cape Porpoise, Me.	Vinalhaven, Me.
81350	K. J. W. N.	*Sch.	West Point	1,213	1,108	220.0	38.7	22.3	3	1868	Glasgow, Scotland	New York, N. Y.
26265		Slp.	Westchester	0	0	35.4	12.2	2.3	2	1866	Norwalk, Conn.	Perth Amboy, N. J.
80577	J. R. S. N.	*Sch.	Western Belle	1,097	1,071	183.3	38.1	22.5	3	1876	Bath, Me.	New York, N. Y.
81716		Slp.	Wheatley	7	7	41.0	13.6	2.8	4	1900	Hudson, Md.	Annapolis, Md.
81774		Sch.	Whidly	28	19	55.5	15.1	4.4	1	1901	Coupeville, Wash.	Port Townsend, Wash.
211196	L. C. W. F.	Sch. y.	Whiteway	16	16	51.3	11.2	6.5	3	1913	New York, N. Y.	New York, N. Y.
81367		Slp.	Whistler	8	7	33.0	14.3	3.6	1	1892	Bridgeport, Conn.	Bridgeport, Conn.
81409		Sch. y.	Whistler	19	18	36.6	15.0	4.0	1	1892	Detroit, Mich.	Detroit, Mich.
81327		Slp.	White Cap	10	10	39.0	13.5	3.1	1	1885	Islip, N. Y.	Patchogue, N. Y.
80333		Sch.	White Foam	8	8	31.3	12.0	4.8	1	1873	Castine, Me.	Ellsworth, Me.
100642	K. N. F. D.	Slp. y.	White Heather	16	10	42.0	15.5	6.3	1	1897	Tottenville, N. Y.	Boston, Mass.
81577		*Sch.	White Squadron	10	8	41.2	8.6	3.0	3	1897	Key Largo, Fla.	Key West, Fla.
81505		Slp.	White Star	8	8	30.6	11.2	5.9	3	1895	Seattle, Wash.	Seattle, Wash.
26732		Sch.	White Wing	23	12	49.6	17.6	4.6	5	1867	Dividing Creek, N. J.	Philadelphia, Pa.
81176		Sch.	White Wing	17	17	44.7	14.8	4.8	6	1888	Marco, Fla.	Key West, Fla.
81797		Slp.	White Wing	24	24	38.0	15.6	5.8	4	1881	Curacao, D. W. I.	San Juan, P. I.
201455		Sch.	White Wing	13	10	47.0	16.4	3.2	3	1904	Biloxi, Miss.	Gulfport, Miss.
81210	K. G. H. D.	Sch.	White Wings	648	585	168.0	33.4	17.2	7	1889	Baltimore, Md.	Philadelphia, Pa.
81750		Sch.	White Wings	17	14	44.5	16.3	5.0	3	1901	Clearwater, Fla.	Tampa, Fla.
81821		Sch.	White Wings	11	11	36.4	13.0	2.6	2	1902	South Haven, Mich.	Grand Haven, Mich.
81664		Slp.	White's Yacht	7	7	40.5	13.2	3.4	4	1899	Deals Island, Md.	Crisfield, Md.
204763	K. W. L. M.	*Sch.	Wiconisco	956	869	193.2	35.0	17.6	4	1907	Noank, Conn.	Philadelphia, Pa.
80685		Slp.	Widgeon	22	21	56.2	15.7	4.5	2	1878	Brooklyn, N. Y.	Baltimore, Md.
80938		Sch.	Widgeon	43	41	65.8	20.5	5.9	3	1882	Whitetsven, Md.	Do.
207928		Ywl. y.	Wilah	32	32	45.0	19.0	5.8	1	1910	Chicago, Ill.	Chicago, Ill.
81579		Slp.	Wilber	5	5	38.0	12.4	2.9	4	1897	Ewell, Md.	Crisfield, Md.
81843	K. S. D. B.	Sch.	Wilbert L. Smith	848	710	184.0	40.5	14.2	10	1902	Ballard, Wash.	Port Townsend, Wash.
81727		Slp.	Wilbur A. Morse	11	11	32.9	12.5	6.4	3	1900	Friendship, Me.	Boothbay, Me.
80302		Sch.	Wild Flower	55	52	71.5	23.0	5.2	3	1872	Dorchester County, Md.	Tappanhook, Va.
26301		Sch.	Wild Pigeon	46	44	63.0	19.3	7.2	2	1852	Essex, Mass.	Machias, Me.
81764		Sch.	Wild Pigeon	5	5	29.0	9.7	4.5	2	1901	Machiasport, Me.	Do.
80624		Slp.	Wild Rose	16	15	50.0	14.0	3.0	1	1877	Aina, Me.	Wiscasset, Me.
81753		Sch.	Wild Turkey	13	8	42.0	14.9	3.7	2	1901	Biloxi, Miss.	Gulfport, Miss.
200283		Sch.	Wilda L.	16	10	52.0	17.1	3.2	4	1903	do.	New Orleans, La.
81234		Sch.	Wildwood	7	6	45.6	11.0	3.0	3	1899	Nanticoke, Md.	Crisfield, Md.
81400		Sch.	Wilhelmina N	22	15	53.3	19.3	3.8	3	1892	Bay St. Louis, Miss.	New Orleans, La.
80783	J. T. V. Q.	*Sch.	Wilkesbarre	1,678	1,628	239.6	47.0	19.5	5	1880	Setauket, N. Y.	New York, N. Y.
81785		Slp.	Willard	6	6	30.0	12.9	2.8	3	1901	Hudson, Md.	Philadelphia, Pa.
203417		Sch.	Willard	44	39	60.0	20.0	3.5	2	1905	Salisbury, Md.	Richmond, Va.
80061	J. S. T. K.	Bk.	Will W. Case	582	551	143.1	31.7	17.0	12	1877	Rockland, Me.	Port Townsend, Wash.
80201		Slp.	William Albert	6	6	28.0	11.0	3.0	2	1897	Great Egg Harbor, N. J.	Bridgeport, N. J.
26362		Sch.	William Aldrich	177	167	123.7	25.2	7.9	6	1856	Two Rivers, Wis.	Milwaukee, Wis.
81395		Sch.	William Austin	6	6	46.7	11.6	2.7	4	1882	Crisfield, Md.	Cape Charles, Va.
81834	K. R. V. T.	Sch.	William Bisbee	309	206	133.1	31.2	3.3	5	1902	Rockland, Me.	Rockland, Me.
81853	K. S. G. V.	Sch.	William Booth	545	435	170.6	36.0	12.8	6	1903	Mystic, Conn.	New London, Conn.
81890	K. L. H. P.	Sch.	Wm. Bowden	778	695	183.6	38.8	15.4	10	1862	Port Blakeley, Wash.	San Francisco, Cal.
57059		Sch.	Wm. Brake	318	302	143.2	26.9	11.0	5	1867	Marine City, Mich.	Port Huron, Mich.

^a Formerly schooner Junjata.
^b schooner Wave Crest.
^c British schooner Wave Crest.

^a Formerly British bark The Bruce.

^a Formerly Spanish sloop White Wing.

MERCHANT SAILING VESSELS OF THE UNITED STATES—Continued.

Official No.	Signal letters.	Rig.	Name of vessel.	Gross tonnage.	Net tonnage.	Length.	Breadth.	Depth.	Crew.	When built.	Where built.	Home port (where permanent document issues).
						Feet.	Feet.	Feet.				
202478		Sch.	Wm. Brenner, Jr.	18	15	64.0	16.3	4.5	7	1905	Oriole, Md.	Crisfield, Md.
80480		Sch.	William Buckley	54	51	70.5	23.0	5.0	4	1872	Tottenville, N. Y.	New York, N. Y.
80466	J. Q. L. C.	Sch.	William Cobb	424	355	128.4	32.0	15.5	5	1874	Dighton, Mass.	Calais, Me.
80572		Sch.	William Curry	17	16	42.1	14.5	4.2	3	1881	Key West, Fla.	Key West, Fla.
81201		Sip.	William Custis	11	11	49.1	15.1	3.8	3	1838	Girdletree, Md.	Crisfield, Md.
81107		Sch.	William Dennis	18	10	42.8	16.0	4.4	5	1886	Port Norris, N. J.	Philadelphia, Pa.
80312		Sch.	William Devries	11	7	43.2	15.3	3.4	1	1872	Crisfield, Md.	Elizabeth City, N. C.
26590		Sch.	Wm. Donnelly	98	93	97.9	17.6	7.1	4	1860	Hamburg, Pa.	Crisfield, Md.
80185		Sip.	William E.	7	7	31.5	12.2	3.3	2	1871	New Bridge, N. Y.	New York, N. Y.
81156		Sch.	Wm. Ellison	10	15	39.5	15.0	3.9	2	1887	Rehoboth, Del.	Wilmington, Del.
*1343		Sch.	William Eurich	16	10	54.0	15.0	4.0	2	1891	St. Peters, Md.	Reedville, Va.
81091		Sch.	William H.	10	5	53.4	15.4	3.0	3	1885	Cambridge, Md.	Wilmington, Del.
210537		Sch.	William Hays	70	34	76.4	21.2	9.6	8	1912	Pensacola, Fla.	Pensacola, Fla.
80631		Sch.	William Herbert	10	9	34.0	12.0	4.0	2	1870	Bristol, Me.	Machias, Me.
80843		Sch.	Wm. Hill	11	6	41.1	13.7	3.5	2	1881	Hunting Quarters, N. C.	Manteo, N. C.
81720		Sip.	William J.	5	5	40.5	12.8	3.0	2	1899	Allen, Md.	Crisfield, Md.
81405		Sch.	William Jarrett	6	5	43.5	10.8	2.8	3	1892	Hollands Islands, Md.	Baltimore, Md.
80118		Sch.	William Johnson	52	49	65.0	23.6	5.6	2	1832	Nyack, N. Y.	New York, N. Y.
80285	J. L. T. S.	Sch.	William Jones	302	253	129.2	30.9	9.9	6	1872	East Boston, Mass.	Bangor, Me.
26699		Sch.	William Keene	63	60	63.2	20.2	7.5	2	1866	Damariscotta, Me.	Machias, Me.
81494	K.M.D.B.	Sch.	William Linthoum	156	148	112.0	27.6	8.0	5	1894	Church Creek, Md.	Tappanhook, Va.
80340		Sch.	William Layton	73	59	79.8	24.0	6.3	4	1873	Nanticoke River, Md.	Baltimore, Md.
80338		Sch.	Wm. Lelshear	25	17	53.0	18.0	4.0	2	1872	Accomac County, Va.	Cape Charles, Va.
80925		Sch.	William McDaniel	18	14	59.6	15.4	4.3	5	1882	Crisfield, Md.	Crisfield, Md.
80656		Sch.	William McKenney	44	41	67.2	22.1	5.9	4	1877	Queen Anne County, Md.	Reedville, Va.
81572		Sip.	William McKinley	5	5	35.0	12.2	2.6	4	1897	Crisfield, Md.	Crisfield, Md.
81402		Sch.	Wm. Martin	6	27	64.6	23.0	5.3	4	1892	Grasshopper Point, Miss.	Gulfport, Miss.
80263	J. L. M. S.	Sch.	William Mason	465	388	144.6	33.5	14.9	5	1872	Wilmington, Del.	Boston, Mass.
80513	J. Q. W. K.	Sch.	William Matheson	111	72	88.3	23.8	9.0	5	1875	Essex, Mass.	Castine, Me.
26853		Sip.	William May	12	11	36.3	13.9	3.6	2	1853	Norfolk, Va.	Norfolk, Va.
81799	K. R. L. N.	Sch.	Wm. Nottingham	1,042	1,062	211.7	42.3	16.5	11	1902	Bullard, Wash.	Seattle, Wash.
80442		Sch.	William Oliver	94	89	92.0	25.6	6.4	3	1874	Dorchester County, Md.	Baltimore, Md.
81708	K. Q. F. B.	Sch.	William Olsen	523	491	162.5	30.8	12.2	9	1900	Alameda, Cal.	San Francisco, Cal.
81675		Sip.	William R.	7	7	39.5	15.0	3.0	5	1899	Holland Island, Md.	Reedville, Va.
81767		Sip.	William R.	8	8	40.5	13.9	2.6	3	1890	Harrison, Md.	Philadelphia, Pa.
80239		Sch.	William Richardson	41	27	60.4	21.0	4.8	5	1869	Schellengers Landing, N. J.	Do.
204547		Sch.	William Russell	63	58	81.4	23.4	6.6	2	1907	Pocomoke City, Md.	Tappanhook, Va.
80384		Sch.	William Schminck	46	46	62.0	22.9	6.4	3	1873	Somerset County, Md.	Baltimore, Md.
206118		Sch.	William Shillingsburg 3d.	49	29	65.2	21.2	6.3	4	1909	Greenwich, N. J.	Philadelphia, Pa.
80833		Sch.	Wm. Sommers	61	58	78.5	23.2	6.2	4	1883	Baltimore, Md.	Baltimore, Md.
26079		Sch.	William Thomas	106	92	73.6	24.2	7.6	3	1848	Brookhaven, N. Y.	Calais, Me.
202672		Sch.	William Veale	35	22	56.0	19.4	5.5	6	1905	Greenwich, N. J.	Philadelphia, Pa.
80254		Sip.	William Wesley	23	22	34.0	13.0	2.2	2	1874	Crisfield, Md.	Baltimore, Md.
80850		Sch.	Wm. A. Egerton	7	7	53.1	10.3	4.1	2	1881	Somerset County, Md.	Do.
80852		Sch.	Wm. A. Graves	74	70	91.0	20.9	7.0	6	1883	Norfolk, Va.	Norfolk, Va.
121146	K. Q. F. S.	Sch.	* William A. Graber	137	100	110.5	25.3	11.2	23	1900	Essex, Mass.	New Bedford, Mass.
81547		Sch.	William A. Morse	77	77	82.6	22.6	8.8	18	1896	Do.	Boston, Mass.
80384		Sip.	William A. Stevens	12	12	37.9	14.6	4.3	2	1876	Norwalk, Conn.	Perth Amboy, N. J.
80141		Sip.	William B. Foster	9	9	35.4	13.9	3.5	1	1870	Do.	Do.
80446	J. Q. C. F.	Sch.	William B. Herrick	499	474	146.6	34.0	19.0	6	1874	Tuckerton, N. J.	Barnstable, Mass.
81174		Sch.	Wm. B. Stiles	19	12	47.6	16.0	4.5	6	1888	Newburyport, Mass.	Philadelphia, Pa.
80731		Sip.	Wm. C. Davis	6	6	28.8	12.1	2.4	2	1904	Port Norris, N. J.	Philadelphia, Pa.
80560		Sch.	William C. Lora	31	19	56.0	18.0	5.0	4	1876	Apalachicola, Fla.	Apalachicola, Fla.
20681	L. O. K. J.	Sch.	William C. May	710	607	180.3	37.1	14.0	7	1912	Bridgeton, N. J.	Philadelphia, Pa.
80138		Sch.	William C. Pendleton	33	31	57.5	18.8	4.8	2	1857	Bath, Me.	Do.
80232	J. L. G. M.	Sip.	Wm. C. Pruitt	9	6	32.5	12.5	3.4	2	1869	Westerly, R. I.	Castine, Me.
80275	J. L. Q. R.	Sch.	Wm. D. Hilton	324	243	124.5	32.2	11.1	6	1871	Worcester County, Md.	Cape Charles, Va.
206962	L. B. H. D.	Sch.	William D. Marvel	454	358	139.1	33.7	14.9	5	1871	Bath, Me.	Bangor, Me.
81086	K. D. F. L.	Sch.	William E. Burnham	772	643	190.9	38.4	15.0	8	1872	Wilmington, Del.	Boothbay, Me.
81574		Sip.	William E. Downes	5	5	37.2	13.4	2.6	4	1909	Rockland, Me.	New Haven, Conn.
81231		Sch.	Wm. E. Earle	42	30	63.3	20.5	5.7	9	1885	Bath, Me.	Do.
208100	L. B. R. D.	Sch.	William E. Litchfield	542	472	154.8	34.4	14.1	7	1897	Bishops Head, Md.	Crisfield, Md.
81627		Sip.	Wm. E. Parks	6	6	36.6	14.0	3.5	2	1889	Madison, Md.	Philadelphia, Pa.
80635		Sch.	William E. Price	38	27	60.8	20.7	6.3	2	1874	Phippsburg, Me.	Boston, Mass.
80190		Sch.	Wm. E. Ward	9	8	39.7	12.1	3.4	3	1871	Upper Fairmount, Md.	Alexandria, Va.
81796	K. R. H. N.	Sch.	Wm. F. Garms	1,064	972	215.5	40.7	16.0	11	1901	Somerset County, Md.	Annapolis, Md.
81848		Sip.	Wm. F. King	7	6	41.6	13.0	3.0	1	1871	Crisfield, Md.	Crisfield, Md.
81790		Sch.	William F. Knox	22	21	66.0	18.4	5.0	2	1901	Everett, Wash.	San Francisco, Cal.
80782		Sch.	William F. Miller	81	81	59.1	22.5	5.4	3	1900	Hunting Creek, Va.	Crisfield, Md.
81158		Sch.	William F. Villas	21	12	58.0	16.2	4.5	4	1887	Oriole, Md.	Cape Charles, Va.
80824	J. V. G. S.	Sch.	William G. Irwin	348	330	135.0	32.8	13.0	8	1881	New London, Conn.	Salem, Mass.
80200		Sch.	Wm. G. Vance	17	17	38.8	15.3	4.4	8	1871	Pocomoke City, Md.	Crisfield, Md.
110029		Sch.	* William H. Barnes	85	81	79.8	25.2	6.1	4	1869	San Francisco, Cal.	Seattle, Wash.
81365		Sch.	Wm. H. Berry	27	16	60.0	19.0	5.6	6	1871	Key West, Fla.	Key West, Fla.
81518	K. M. J. H.	Sch.	William H. Clifford	1,593	1,386	221.6	43.5	19.6	10	1892	Solomons Island, Md.	New York, N. Y.
										1895	Bath, Me.	Philadelphia, Pa.
											Bath, Me.	Bath, Me.

* Formerly barge S. Gardner.

* Formerly schooner Frances Whalen.

* Formerly schooner Rebecca D.

MERCHANT SAILING VESSELS OF THE UNITED STATES—Continued.

Official No.	Signal letters.	Rig.	Name of vessel.	Gross tonnage.	Net tonnage.	Length.	Breadth.	Depth.	Crew.	When built.	Where built.	Home port (where permanent document issues).
						Feet.	Feet.	Feet.				
81383	K. L. J. H.	Sch.	William H. Davenport	256	214	123.5	30.5	8.6	5	1892	Phippsburg, Me.	Boston, Mass.
80166		Sch.	William H. Finney	29	23	59.9	20.4	4.6	5	1870	Accomac County, Va.	Baltimore, Md.
80709		Slp.	Wm. H. Hall	15	14	43.0	15.4	4.2	2	1879	Baltimore, Md.	Do.
26438		Sch.	William H. Jewell	46	44	62.2	21.6	5.5	2	1853	Nyack, N. Y.	Rockland, Me.
81625		Sch.	Wm. H. Killman	19	13	59.0	18.0	4.4	3	1898	Pocomoke City, Md.	Reedville, Va.
80981	K. B. N. Q.	Sch.	William H. Macy	2,163	2,003	254.9	43.2	28.3	19	1883	Rockport, Mo.	New York, N. Y.
81008		Sch.	Wm. H. Maguire	9	9	49.2	15.0	2.8	2	1883	Somerset County, Md.	Annapolis, Md.
80914		Sch.	Wm. H. Maguire	43	30	69.1	20.6	5.2	3	1882	Oxford, Md.	Alexandria, Va.
80860		Sch.	Wm. H. McGee	25	23	63.3	18.2	4.5	3	1881	Somerset County, Md.	Baltimore, Md.
80423		Sch.	Wm. H. Moeckins	73	69	87.0	23.5	6.5	3	1874	Oxford, Md.	Crisfield, Md.
80716		Sch.	Wm. H. Michael	48	36	65.4	21.4	5.7	4	1879	Queen Anne County, Md.	Baltimore, Md.
26443		Slp.	William H. Newman	49	47	51.0	23.5	6.6	1	1855	Brooklyn, N. Y.	New York, N. Y.
80700		Sch.	William H. Oakes	70	67	74.7	21.7	7.5	13	1878	Essex, Mass.	Do.
81516		Sch.	Wm. H. Rider	68	45	80.6	20.6	9.0	5	1895	do.	Gloucester, Mass.
81010		Sch.	William H. Saunders	27	25	60.4	25.3	5.5	3	1883	Annapolis, Md.	Annapolis, Md.
80951	K. B. F. M.	Sch.	William H. Smith	2,485	2,343	232.4	43.3	18.5	7	1883	Bath, Me.	Port Townsend, Wash.
81659	K. P. G. F.	Sch.	Wm. H. Smith	566	496	170.4	37.6	12.8	9	1899	Port Blakely, Wash.	San Francisco, Cal.
81315	K. J. D. Q.	Sch.	William H. Sumner	572	489	165.0	35.5	13.0	7	1891	Camden, Mo.	New York, N. Y.
50152		Sch.	Wm. H. Taylor	37	28	65.0	21.1	6.1	3	1870	Tobacco Bluff, Md.	Crisfield, Md.
81055		Sch.	William H. Whiting	25	23	59.0	20.0	5.0	4	1884	Pocomoke City, Md.	Do.
81779	K. R. D. H.	Sch.	William H. Yerkes	1,498	1,211	222.0	42.9	19.8	11	1901	Thomaston, Me.	Thomaston, Me.
81570		Slp.	William J. Bryan	13	8	39.5	13.9	3.0	4	1897	Dorchester, N. J.	Philadelphia, Pa.
81573		Sch.	William J. Bryan	14	14	48.5	15.9	1.9	1	1897	Pleasant Mills, N. J.	Somers Point, N. J.
81401		Sch.	William J. Griffith	17	11	59.0	15.6	4.4	2	1892	Oriole, Md.	Cape Charles, Va.
81078	K. D. C. N.	Sch.	Wm. J. Lermond	887	797	181.8	30.0	18.5	4	1885	Thomaston, Me.	New York, N. Y.
20118	K. T. F. W.	Sch.	William J. Quillin	695	575	176.7	37.4	13.8	6	1904	Bath, Me.	Seaford, Del.
19046	H. P. L. R.	Sch.	William L. Creegan	556	547	203.0	40.0	10.0	2	1864	New York, N. Y.	New York, N. Y.
206290	L. B. R. S.	Sch.	William L. Donohue	695	652	199.3	32.1	11.7	2	1910	Elkton, Md.	Wilmington, Del.
80336	J. M. B. H.	Sch.	William L. Elkins	241	229	121.4	31.0	8.4	6	1873	Dennisville, N. J.	New York, N. Y.
80223		Sch.	William L. Franklin	123	117	98.5	26.7	7.1	4	1871	Baltimore, Md.	Crisfield, Md.
80553		Sch.	William L. Peck	77	73	80.2	26.2	6.3	5	1867	Cold Spring, N. Y.	New York, N. Y.
81673		Slp.	Wm. L. Webster	6	6	41.5	13.4	3.0	4	1899	Deals Island, Md.	Crisfield, Md.
211701	L. D. G. T.	Sch.	William M. Critchett	544	471	157.6	34.1	14.2	6	1913	Phillipsburg, Me.	Boston, Mass.
81083		Sch.	William M. Harned	6	6	28.5	13.4	3.2	1	1885	Patchogue, N. Y.	Bridgeport, Conn.
80922		Sch.	Wm. M. Powell	59	37	78.5	23.2	6.2	3	1883	Finney, Va.	Baltimore, Md.
81503		Sch.	William M. Ritch	59	50	78.4	22.6	6.0	3	1895	City Island, N. Y.	Bridgeport, Conn.
81106		Slp.	Wm. M. Ward	13	8	40.0	15.2	3.9	2	1886	Urbana, Va.	Reedville, Va.
81792	K. R. G. L.	Slp.	WILLIAM P. FRYE	3,374	2,998	332.4	45.4	26.2	31	1901	Bath, Me.	Bath, Me.
80757	J. T. R. G.	Sch.	William P. Hood	665	632	158.4	35.4	16.9	5	1880	do.	Fall River, Mass.
80255		Sch.	Wm. P. Whyte	9	8	43.0	12.8	3.3	4	1872	Crisfield, Md.	Crisfield, Md.
80427	J. P. M. L.	Sch.	William R. Huston	548	52	180.0	35.0	16.0	7	1874	Pembroke, Me.	Fall River, Mass.
81235		Slp.	Wm. R. Pritchett	8	7	35.6	13.3	3.4	2	1889	Cambridge, Md.	Annapolis, Md.
80911		Sch.	Wm. S. Kirby	46	41	71.1	23.4	5.0	2	1882	Pocomoke City, Md.	Norfolk, Va.
81007		Sch.	Wm. S. McMaster	22	21	54.0	17.0	4.5	1	1883	Somerset County, Md.	Tappanhook, Va.
12099		Sch.	William S. Tompkins	71	67	78.0	24.3	6.0	3	1850	Milton, Del.	New York, N. Y.
81784		Slp.	Wm. S. White	8	8	42.5	14.8	3.4	3	1901	Deals Island, Md.	Crisfield, Md.
81351		Sch.	Wm. T. Banks	15	9	57.0	15.7	4.4	3	1891	St. Peters, Md.	Philladelphia, Pa.
81338	K. U. S. R.	Sch.	William T. Parker	178	169	105.0	28.0	7.0	5	1891	Dorchester County, Md.	Crisfield, Md.
80074		Sch.	Wm. W. Hackett	65	62	77.3	23.0	5.9	4	1869	Dorchester County, Md.	Crisfield, Md.
80161		Sch.	Wm. W. McDaniel	38	27	62.2	20.1	6.3	2	1870	Somerset County, Md.	Alexandria, Va.
81825	K. R. T. G.	Sch.	Wm. Thos. Moore	291	261	134.3	28.8	10.7	5	1902	Bethel, Del.	Seaford, Del.
81200		Sch.	Wm. Trickett Gilles	21	15	61.6	17.1	4.6	2	1888	St. Peters Creek, Md.	Baltimore, Md.
26770		Sch.	William and Albert	33	31	58.8	20.8	4.2	1	1861	San Francisco, Cal.	San Francisco, Cal.
81639		Slp.	William and Jessie	6	6	40.2	14.5	2.8	2	1898	Hopside, Va.	Reedville, Va.
80772		Sch.	William and John	73	69	77.6	23.4	5.7	4	1880	Dorchester County, Md.	Crisfield, Md.
81665	K. P. J. M.	Sch.	Williamsburg	319	319	159.6	31.8	9.4	3	1899	Williamsburg, Va.	New York, N. Y.
80150		Slp.	Wille	16	15	44.0	16.5	4.2	3	1870	Rockaway, N. Y.	Do.
81404		Sch.	Wille Clarence	10	9	51.5	14.4	3.2	2	1892	Oriole, Md.	Annapolis, Md.
211717		Sch.	Wille Ewing	24	16	54.5	17.9	4.1	5	1913	Bloxil, Miss.	Gulf Port, Miss.
26763		Sch.	Wille Smith	32	30	55.0	17.5	6.4	2	1866	Harpwell, Me.	Lubec, Me.
80971		Sch.	Wille T.	5	5	34.1	11.3	3.0	1	1883	Klinneket, N. C.	Elizabeth City, N. C.
81238		Sch.	Wille F. Price	20	13	54.8	15.9	4.4	2	1889	Somerset County, Md.	Annapolis, Md.
80988		Sch.	Wille F. Thomas	25	17	53.0	17.5	5.4	2	1883	Dorchester County, Md.	Baltimore, Md.
81015		Sch.	Wille H. White	30	22	65.6	18.5	5.3	3	1883	Solomons Island, Md.	Annapolis, Md.
81662		Slp.	Wille L. Bennett	8	8	42.6	14.3	3.4	5	1899	Inverness, Md.	Baltimore, Md.
81555	K. M. V. L.	Sch.	Wille L. Maxwell	315	260	131.6	32.7	9.5	6	1896	Franklin, Me.	Calais, Me.
80512	J. Q. W. C.	Sch.	Wille L. Swift	100	69	81.9	22.8	8.4	4	1875	Provincetown, Mass.	San Juan, P. R.
81208		Slp.	Wills	7	7	42.0	10.8	3.2	1	1889	Smyrna, N. C.	Beaufort, N. C.
81832	K. R. V. D.	Sch.	Wills A. Holden	1,188	1,040	210.8	42.2	16.3	12	1902	Ballard, Wash.	Seattle, Wash.
80811		Slp.	Wills B.	6	5	28.0	12.0	3.0	1	1881	Greenport, N. Y.	Bridgeport, Conn.
105272	J. N. B. L.	Sch.	Wills & Guy	199	169	104.0	29.0	8.2	5	1873	Belfast, Me.	Machias, Me.
81714		Slp.	Wilma A. Florence	9	6	45.5	14.5	3.2	4	1900	Dreka, Va.	Crisfield, Md.
80945	J. W. T. K.	Sch.	Winchester	303	241	128.2	30.3	9.1	6	1892	Bath, Me.	Ellsworth, Me.
200296		Sch.	Winchester	12	7	42.6	15.0	3.1	4	1903	Bay St. Louis, Miss.	Mobile, Ala.
95147		Sch.	Windward	40	38	64.6	17.5	6.4	1	1872	Bath, Me.	Deer Isle, Me.

¹ Formerly schooner-barge Oceanus.

² Formerly schooner James R. Mitchell.

³ Formerly schooner A. W. Ellis.

⁴ Formerly schooner William F. Collins.

⁵ Formerly schooner-yacht Haze.

MERCHANT SAILING VESSELS OF THE UNITED STATES—Continued.

Official No.	Signal letters.	Rig.	Name of vessel.	Gross tonnage.	Net tonnage.	Length.	Breadth.	Depth.	Crew.	When built.	Where built.	Home port (where permanent document issues).
						Feet.	Feet.	Feet.				
204325	K. W. F. S.	Ywl. y.	WINDWARD	63	63	79.3	19.5	8.7	6	1907	New York, N. Y.	New York, N. Y.
80683		Sch.	Winfield	12	11	38.6	14.0	3.5	7	1882	Key West, Fla.	Tampa, Fla.
80847	J. V. N. K.	Sch.	Wing and Wing	141	134	104.0	30.0	8.2	2	1881	San Francisco, Cal.	San Francisco, Cal.
81648		Sch.	Winfred	11	8	40.0	13.8	3.6	3	1899	Bon Secour, Ala.	Brashear, La.
81691	K. P. V. N.	Sch. y.	Winnabago	17	14	52.0	14.0	6.0	2	1900	North Haven, Me.	Boston, Mass.
81300	K. H. R. Q.	Sch.	Winnegauee	257	213	126.7	30.4	8.2	7	1890	Phillipsburg, Me.	Eastport, Me.
81173		Sch.	Winnie Davis	23	14	58.0	19.6	4.0	3	1887	Handsboro, Miss.	Gulfport, Miss.
81069		Slp.	Winnie A. Small	25	23	53.5	17.6	3.0	2	1885	Alna, Me.	Bath, Me.
81000		Sch.	Winnie H. Windsor	26	25	63.1	17.2	5.2	2	1884	Solomons Island, Md.	Annapolis, Md.
81657	K. P. G. B.	Sch.	Winslow	566	496	170.4	37.6	12.8	10	1899	Port Blakeley, Wash.	San Francisco, Cal.
203966	K. V. W. R.	Slp. y.	Winsome	49	30	67.8	16.8	10.3	10	1907	Bristol, R. I.	New York, N. Y.
207103		Ywl. y.	Winsome	32	32	42.8	13.0	7.1	3	1909	Terminal Island, Cal.	Los Angeles, Cal.
81611	K. N. M. G.	*Sch.	Winthrop	841	742	184.2	35.2	16.2	2	1898	Bath, Me.	Call River, Mass.
80269		Sch.	Witch of the Bay	22	21	44.5	20.0	3.5	1	1870	San Francisco, Cal.	San Francisco, Cal.
81818		Cat.	Wonoima	6	6	25.0	12.0	3.0	1	1902	Osterville, Mass.	Vineyard Haven, Mass.
80972	K. B. M. C.	Sch.	Woodbury M. Snow	107	102	73.4	21.4	7.5	3	1883	Rockland, Me.	Rockland, Me.
26622		Sch.	Wood Duck	18	10	46.0	15.8	4.8	5	1840	Philadelphia, Pa.	Hridgeton, N. J.
211521		Sch.	Woodrow	7	7	32.4	11.8	4.7	4	1913	Key West, Fla.	Key West, Fla.
80852	J. V. N. T.	Sch.	Woodward Abrahams	744	676	168.0	35.0	10.1	9	1881	Waldoboro, Me.	New York, N. Y.
201604	K. T. N. H.	*Sch.	Worcester	625	594	200.0	30.1	12.6	2	1904	Elkton, Md.	Baltimore, Md.
80335		Sch.	Wren	16	9	47.2	16.7	3.6	2	1873	Bayou LaCombe, La.	New Orleans, La.
80902	J. V. D. M.	Bkn.	Wrestler	470	409	148.5	34.9	13.3	10	1880	Port Ludlow, Wash.	San Francisco, Cal.
200630		Sch.	Wyandotte	21	12	54.6	18.2	3.6	4	1904	Biloxi, Miss.	New Orleans, La.
207010	L. B. H. G.	Sch.	Wyoming	3,730	3,036	329.5	50.1	30.4	12	1909	Bath, Me.	Bath, Me.
28120		Slp. y.	Wyvern	18	17	52.0	12.9	8.0	3	1887	South Boston, Mass.	Boston, Mass.
X.												
27012		*Sch.	X 10 U 8	23	22	44.0	15.7	4.0	2	1888	South Haven, Mich.	Grand Haven, Mich.
27019	K. M. W. L.	Slp. y.	Xara	17	17	41.4	13.6	8.1	2	1888	South Boston, Mass.	Newark, N. J.
27024		Sch.	X Ray	11	6	39.5	14.0	3.2	3	1901	Biloxi, Miss.	New Orleans, La.
Y.												
27657		Slp.	Yacht	13	7	46.0	15.6	3.6	1	1893	Cambridge, Md.	Cape Charles, Va.
27688		Sch.	Yakima	108	71	96.6	24.5	10.4	23	1902	Essex, Mass.	Gloucester, Mass.
27676		Slp. y.	Yankee	74	66	81.6	19.4	14.2	10	1900	Bristol, R. I.	New York, N. Y.
27657		Slp.	Yankee Girl	87	83	80.8	25.6	6.8	5	1866	Harpwell, Me.	Vinalhaven, Me.
97667		Slp.	Yankee Star	29	22	67.5	18.7	3.7	1	1896	Alna, Me.	Wiscasset, Me.
210273	L. C. M. K.	*Sch.	Yardley	963	576	195.0	35.0	17.6	4	1912	Noank, Conn.	Philadelphia, Pa.
115844	J. T. G. K.	*Sch.	Yemassee	1,257	1,257	228.4	38.0	20.4	2	1879	Philadelphia, Pa.	Do.
27619		Slp.	Yeoman	12	11	34.2	14.4	3.9	1	1879	Jonesport, Me.	Machias, Me.
27681		Slp.	Yesperado	7	6	27.8	9.3	5.6	2	1901	Mayaguez, P. R.	San Juan, P. R.
27629		Slp.	Yolande	9	9	30.4	12.3	5.0	1	1886	Boothbay, Me.	Boothbay, Me.
27634		Slp.	Young Undine	6	5	30.6	12.1	3.5	2	1888	Johns Island, S. C.	Charleston, S. C.
27690		Sch.	Ysabela	36	34	50.0	16.0	5.0	5	1881	Vega Baja, P. R.	San Juan, P. R.
210726		Sch.	Yucatan	84	52	93.0	22.3	11.0	9	1912	Essex, Mass.	Gloucester, Mass.
Z.												
28096		Sch.	Z. E. Layton	56	54	79.0	23.5	5.3	3	1881	Madison, Md.	Crisfield, Md.
200770	K. S. W. V.	Sch. y.	Zahra	43	38	64.3	17.5	6.9	3	1904	Boston, Mass.	Boston, Mass.
203909		Slp.	Zalla M.	10	8	32.5	14.5	3.4	1	1906	Bethesda, Ga.	Savannah, Ga.
28110	K. D. V. W.	Sch.	Zampa	385	322	145.7	36.0	10.4	7	1887	Port Madison, Wash.	San Francisco, Cal.
28100		Sch.	Zareta	9	9	51.8	11.6	3.8	2	1882	Dames Quarter, Md.	Baltimore, Md.
205718		Slp.	Zella	13	9	49.3	17.0	3.4	6	1888	Deals Island, Md.	Crisfield, Md.
29097		Sch.	Zema	9	8	51.7	11.8	3.0	2	1881	Oxford, Md.	Camden, N. J.
207859		Sch.	Zenia	28	19	56.5	19.2	4.4	4	1910	Biloxi, Miss.	Gulfport, Miss.
28075		Sch.	Zenie	14	13	46.0	13.0	4.0	2	1872	Norwalk, Conn.	Bridgport, Conn.
28143		Sch.	Zenith	26	20	54.6	15.2	6.0	3	1900	Bandon, Oreg.	St. Michael, Alaska.
28079		Slp.	Zephyr	13	12	39.0	16.2	4.1	2	1873	Mathews County, Va.	Norfolk, Va.
28005		Sch.	Zingara	9	9	43.8	16.3	4.0	6	1852	Anne Arundel County, Md.	Baltimore, Md.
201485		Sch.	Zora S.	7	7	32.3	10.8	3.0	1	1904	Port Orchard, Wash.	Port Townsend, Wash.
208006		Sch.	Zora and Anna	86	73	83.8	23.8	6.3	4	1910	Sharptown, Md.	Crisfield, Md.
28147	K. R. D. N.	Sch. y.	Zuhrah	50	42	68.2	19.2	8.2	4	1901	South Boston, Mass.	New York, N. Y.

1 Formerly (a) barkentine Wrestler.
 (b) Nicaraguan barkentine Wrestler.

2 Formerly cutter-yacht Zigeuner.
 3 Formerly steamer Santo Domingo.

4 Formerly Spanish schooner Ysabela.
 † Composite.

PART II

ALPHABETICAL LIST

OF

MERCHANT STEAM VESSELS OF THE UNITED STATES.

1914.

ALPHABETICAL LIST

OF

MERCHANT STEAM VESSELS OF THE UNITED STATES.

(Steel vessels in SMALL CAPITALS, iron vessels in *italics*.)

ABBREVIATIONS:

Ga. s. = gas screw.
Ga. p. = gas side-wheel.
*Ga. p. = gas stern-wheel.
St. s. = steam screw.

St. p. = steam side-wheel.
*St. p. = steam stern-wheel.
St. c. = steam catamaran.
El. s. = electric screw.

y. = yacht.
⊖ = equipped with wireless apparatus.

Abbreviations for service column.—Pas., passenger; Frt., freight; Tow., towing; Fer., ferry; Cbl., cable; Cnl., canal; Cod., cod or mackerel; Ctl., cattle; Drg., dredge; Elev., elevator; Frb., fire boat; Fsh., fishing; Lgt., lighter; Msc., miscellaneous; Oya., oyster; Pil., patrol; Pld., pile driver; Plt., pilot boat; Pol., police boat; Prs., prospecting; Spg., sponge; Ten., tender; Wat., water boat; Whl., whaling; Wrk., wrecking; Yct., yacht.
"Rebuilt," followed by year, indicates that year of building is unknown.

Official No.	Signal letters.	Rlg.	Name of vessel.	Gross tonnage.	Net tonnage.	Length.	Breadth.	Depth.	Service.	Crew.	Indicated horsepower.	When built.	Where built.	Home port (where permanent document issues).
204340		St. s.	A.	26	17	<i>Feet.</i> 53.0	<i>Feet.</i> 11.6	6.0	Pas.	4	100	1907	New York, N. Y.	New York, N. Y.
201921		St. c.	A. BALDWIN	199	199	127.0	68.9	7.5	Fer.	11	280	1905	Jeffersonville, Ind.	New Orleans, La.
200821		Ga. s.	A. Booth	14	10	50.7	11.7	3.6	Frt.	1	25	1904	Astoria, Oreg.	Astoria, Oreg.
107480		St. s.	A. Foster	93	85	79.5	24.0	5.5	Frt.	4	54	1899	Fremont, Ohio	Sandusky, Ohio.
106584		Ga. s.	A. Gillis	11	7	53.6	14.4	3.5	Frt.	1	1888	Somerset County, Md.	Reedville, Va.
211106		St. s.	A. J.	16	11	61.6	14.8	3.0	Msc.	4	1913	Newbern, N. C.	Newbern, N. C.
208649		Ga. s.	A. Lincoln	15	14	38.4	12.2	5.5	Fsh.	1	27	1911	Ketchikan, Alaska.	Ketchikan, Alaska.
106710		St. s.	A. McVittie	2,046	1,552	240.0	42.0	23.4	Frt.	18	800	1890	Detroit, Mich.	Ogdensburg, N. Y.
106781		Ga. s.	A. Raasmussen	9	8	58.0	15.8	2.4	Oys.	5	40	1890	Tilghmans Island, Md.	Newport News, Va.
106682		St. p.	A. Webrie, Jr.	421	291	148.2	26.5	9.0	Pas.	14	385	1889	Sandusky, Ohio.	Sandusky, Ohio.
126401		St. s.	A. Whiteman	150	75	93.6	22.4	10.4	6	224	1886	Camden, N. J.	New Orleans, La.
206255		Ga. s.	A. Woodall	92	65	97.6	22.8	6.5	Frt.	5	85	1903	Cambridge, Md.	Baltimore, Md.
207074		St. s.	A. A. Avoustrus	6,390	4,809	504.0	54.0	30.0	Frt.	22	1,700	1909	Lorain, Ohio.	Cleveland, Ohio.
108988		St. s.	A. A. Bellinger	14	7	43.6	12.2	6.0	Tow.	1	1880	Buffalo, N. Y.	Buffalo, N. Y.
210368	L. C. N. B.	St. s.	A. A. RAVEN	2,458	1,608	247.0	43.7	26.5	Frt.	28	1912	Ecorse, Mich.	Philadelphia, Pa.
203531		Ga. s.	A. A. Low	12	10	40.2	9.3	3.9	Msc.	1	1903	College Point, N. Y.	New York, N. Y.
201761		Ga. s.	A. B. C.	19	8	59.0	17.0	2.7	Oys.	1	1904	Lockport, La.	New Orleans, La.
309623		St. s.	A. B. Carpenter	141	82	97.8	23.8	9.0	Fsh.	6	250	1912	Winslow, Wash.	Pt. Townsend, Wash.
107037		St. s.	A. B. Covington	56	31 ¹	63.6	17.4	7.2	Tow.	4	1893	Washington, N. C.	Norfolk, Va.
210903		Ga. s.	A. B. Johnson	13	6	45.1	10.1	4.1	Oys.	1	1912	Norfolk, Va.	Do.
105994		St. s.	A. C. Adams	41	20	62.8	16.0	9.0	Tow.	5	1881	Buffalo, N. Y.	Duluth, Minn.
107294		St. s.	A. C. Brown	22	15	48.0	15.5	5.2	Pas.	2	1897	Tottenville, N. Y.	New York, N. Y.
107541		Ga. s.	A. C. D.	14	13	39.4	14.0	3.7	Oys.	3	16	1900	South Boston, Mass.	Providence, R. I.
205383		Ga. s.	A. C. Frazer	30	19	49.3	17.6	5.4	Oys.	2	60	1908	Port Jefferson, N. Y.	New York, N. Y.
106411		St. p.	A. C. Pierce	205	175	119.0	27.5	4.5	Frt.	19	200	1886	San Francisco, Cal.	San Francisco, Cal.
106474		Ga. s.	A. C. Rose	36	24	54.0	15.5	5.2	Frt.	2	1887	Sebewaing, Mich.	Grand Haven, Mich.
106518		St. s.	A. C. Sumner	150	75	100.0	22.0	9.6	Tow.	17	380	1888	Philadelphia, Pa.	Baltimore, Md.
105469		Ga. s.	A. C. Trasselt	68	34	78.5	19.0	7.8	Tow.	4	1874	Brooklyn, N. Y.	New York, N. Y.
201837		Ga. s.	A. D. Davidson	12	12	37.0	14.0	4.0	Pas.	1	1905	Atlantic City, N. J.	Somers Point, N. J.
200181	K. S. P. V.	St. s.	A. D. DAVIDSON	1,640	987	241.0	41.1	18.8	Frt.	25	650	1903	Wyandotte, Mich.	Duluth, Minn.
211083		St. s.	A. D. MATHER	1,706	1,059	241.0	43.0	21.8	Frt.	18	1913	do.	Ogdensburg, N. Y.
107119		Ga. s.	A. D. Smith	12	8	31.0	9.6	3.2	Tow.	2	1894	Key West, Fla.	Key West, Fla.
204733		*St. p.	A. E. Chappell	122	122	116.9	24.8	5.4	Frt.	17	1907	Macon, Ga.	Savannah, Ga.
206534		*Ga. p.	A. E. Kenney	12	10	60.0	9.6	2.0	Frt.	1	12	1909	Grantsville, W. Va.	Pittsburgh, Pa.
205126		St. s.	A. E. NETTLETON	6,288	5,006	525.0	55.3	32.0	Frt.	22	1,800	1908	Wyandotte, Mich.	Oswego, N. Y.
107778		St. s.	A. E. STEWART	3,943	3,049	356.0	50.0	28.0	Frt.	21	1,800	1902	West Bay City, Mich.	Detroit, Mich.
107816		Ga. s.	A. E. Vreeland	21	12	43.0	15.9	4.4	Oys.	2	1902	Stratford, Conn.	Patchogue, N. Y.
105786		St. p.	A. F. Beach	173	120	88.0	43.0	9.2	Fer.	5	200	1878	Athens, N. Y.	Patchogue, N. Y.
1853		St. s.	A. F. Kappella	22	11	55.0	13.0	4.9	Tow.	3	1868	Philadelphia, Pa.	Albany, N. Y.
157374		St. s.	A. F. Merrill	31	15	54.6	13.9	5.5	Oys.	4	1893	South Norwalk, Conn.	New York, N. Y.
203303		St. s.	A. G. Bigelow	40	27	74.0	20.4	6.0	Tow.	6	1906	Scranton, Miss.	Cedar Keys, Fla.
107738		St. s.	A. G. BROWER	3,582	2,778	346.0	48.2	24.0	Pas.	21	536	1902	Chicago, Ill.	Oswego, N. Y.
106645		St. s.	A. G. Linday	1,085	587	196.0	37.6	14.4	Pas.	21	470	1889	Detroit, Mich.	Pt. Townsend, Wash.
209585		St. s.	A. G. Prentiss	46	25	68.8	17.2	7.3	Pas.	4	150	1912	Kennebunk, Me.	Portland, Me.
108905		Ga. s.	A. G. Strifling	13	9	50.0	16.2	4.0	Oys.	2	1891	Pocomoke City, Md.	Norfolk, Va.
211292		Ga. s.	A. H. J.	9	8	38.0	9.8	4.0	Pas.	1	1912	Elk Rapids, Mich.	Grand Haven, Mich.

¹ Formerly st. s. ² a. C. C. Clarke.
³ b. New York Central No. 3.

¹ Formerly st. s. Dexter K. Cole.

MERCHANT STEAM VESSELS OF THE UNITED STATES—Continued.

Official No.	Signal letters.	Rig.	Name of vessel.	Gross tonnage.	Net tonnage.	Length.	Breadth.	Depth.	Tow.	Sarvice.	Crew.	Indicated horsepower.	When built.	Where built.	Home port (where permanent document issues).
						Feet.	Feet.	Feet.							
107798		St. s.	A. H. Payson	158	93	109.5	24.0	11.0	Tow.		6	800	1902	Oakland, Cal.	San Francisco, Cal.
107245		St. s.	A. J. Beardsley	95	60	80.9	18.0	8.5	Tow.		2	1896	1896	Bridgeport, Conn.	Paducah, Ky.
210143		Ga. s.	A. J. McIntosh	78	65	55.1	16.4	5.9	Frt.		5	190	1912	Bayonne, N. J.	Baltimore, Md.
203436		Ga. s.	A. L. Mangold	9	7	41.5	13.0	3.3	Frt.		2	10	1906	Mobile, Ala.	Mobile, Ala.
206360		St. s.	A. L. Page	94	57	99.6	22.7	6.2	Oys.		8	10	1909	Crittendon, Va.	Norfolk, Va.
211946		Ga. s.	A. Lincoln Ford	10	10	40.7	15.3	4.6	Oys.		1	60	1913	Tottenville, N. Y.	Bridgeport, Conn.
106947		St. s.	A. M. Bramell	34	17	55.2	15.0	6.0	Tow.		3		1892	Bordentown, N. J.	Philadelphia, Pa.
207504		St. s.	A. M. BYERS	6,364	4,841	504.0	54.0	30.0	Frt.		22	1,760	1910	Cleveland, Ohio.	Duluth, Minn.
107836		St. c.	A. M. HALLIDAY	207	207	121.0	59.0	7.7	Fer.		0	450	1903	Jeffersonville, Ind.	New Orleans, La.
105239		St. s.	A. M. Hathaway	217	108	146.9	18.6	10.8	Fsh.		24		1873	Fall River, Mass.	Newport, R. I.
205714		St. s.	A. M. SCOTT	168	108	150.9	26.0	5.8	Tow.		11		1906	Charleston, W. Va.	Kansas City, Mo.
208565	L. C. H. K.	St. s.	A. M. Simpson	774	465	193.0	42.5	13.6	Frt.		21	600	1911	North Bend, Ore.	San Francisco, Cal.
105021		St. s.	A. M. Smith	37	19	68.4	10.5	6.4	Tow.		5		1871	Philadelphia, Pa.	Hartford, Conn.
105322		Ga. s.	A. M. Smith	16	15	49.0	15.5	3.4	Frt.		1		1884	Northport, N. Y.	Patchogue, N. Y.
127391		St. s.	A. M. STEWART	49	34	56.4	15.0	8.7	Frt.		2		1899	Buffalo, N. Y.	New York, N. Y.
208902		Ga. j.	A. O. D.	12	8	45.2	12.0	2.5	Tow.		1	8	1903	Sistersville, W. Va.	Wheeling, W. Va.
108889		Ga. s.	A. P. DOEMAN	12	7	52.9	14.6	3.8	Oys.		1		1891	St. Peters, Md.	Reedville, Va.
108414		Ga. s.	A. P. Parkhurst	12	12	40.5	13.0	4.5	Fsh.		3		1886	Gloucester, Mass.	Waldoboro, Me.
203726		St. p.	A. R. Budd	149	149	145.2	26.7	5.2	Tow.		12		1906	Marietta, Ohio	Pittsburg, Pa.
106071		St. s.	A. R. Colborn	251	154	129.9	27.7	9.5	Frt.		5	240	1882	Saugatuck, Mich.	Port Huron, Mich.
107650		St. p.	A. R. Heath	48	42	73.0	18.4	4.1	Pass.		6		1901	Patchogue, N. Y.	Patchogue, N. Y.
208452		Ga. s.	A. S. Dames	6	5	29.2	12.3	2.9	Fsh.		1	12	1911	Essex, Mass.	Stamford, Conn.
106160		Ga. s.	A. T. Gifford	86	58	82.6	22.5	8.1	Whl.		13		1883	Trenton, Me.	Lubeck, Me.
1850		Ga. s.	A. T. Haynes	31	24	49.0	18.0	5.0	Frt.		1		1873	Bordentown, N. J.	Newport, R. I.
106145		St. s.	A. T. Serrill	71	48	78.7	17.2	7.0	Fsh.		27		1871	Bordentown, N. J.	Newport, R. I.
106119		Ga. s.	A. V. Mack	6	6	43.0	10.0	3.0	Frt.		6		1882	Rockchester County, Md.	Crisfield, Md.
106025		St. s.	A. W. Colton	92	48	81.0	18.0	10.0	Tow.		5		1881	Buffalo, N. Y.	Duluth, Minn.
206271		St. s.	A. W. Luebke	52	35	61.7	15.0	8.1	Fsh.		6	60	1911	Sturgeon Bay, Wis.	Milwaukee, Wis.
106377		Ga. s.	A. W. Ruark	15	7	56.3	14.5	3.7	Msc.		1		1885	Madison, Mo.	Richmond, Va.
201133		St. s.	A. W. Smith	64	44	79.4	18.6	8.0	Tow.		5		1904	Athens, N. Y.	New York, N. Y.
107339		St. s.	A. W. Sternett	204	130	99.5	21.2	6.7	Frt.		12	75	1898	Seattle, Wash.	Tacoma, Wash.
106988		Ga. s.	A. W. Walling	10	9	34.6	13.0	3.0	Pass.		1		1881	Keyport, N. J.	New York, N. Y.
107409		St. s.	A. C. Teasler	30	16	58.7	13.9	7.4	Fsh.		6		1896	Milwaukee, Wis.	Milwaukee, Wis.
211345	L. D. B. R.	St. s.	A. Brooks Taylor	295	159	146.0	23.3	11.0	Tow.		28	500	1913	Wilmington, Del.	Reedville, Va.
211358		Ga. s.	A. & N. O. T. Co. BARGE No. 1.	416	316	200.0	32.0	8.5	Frt.		6	150	1913	Violet, La.	New Orleans, La.
211359		Ga. s.	A. & N. O. T. Co. BARGE No. 2.	416	316	200.0	32.0	8.5	Frt.		7	150	1913	do.	Do.
211360		Ga. s.	A. & N. O. T. Co. BARGE No. 3.	416	316	200.0	32.0	8.5	Frt.		6	150	1913	do.	Do.
211896		Ga. s.	A. & N. O. T. Co. BARGE No. 4.	416	316	200.0	32.0	8.5	Frt.		7	150	1913	do.	Do.
211935		Ga. s.	A. & N. O. T. Co. BARGE No. 5.	555	454	240.0	32.0	8.5	Frt.		7	150	1914	do.	Do.
212180		Ga. s.	A. & N. O. T. Co. BARGE No. 6.	516	406	220.0	32.0	8.5	Frt.		7	150	1914	do.	Do.
212338		St. s.	A. and M. Link	18	12	45.0	13.5	5.5	Fsh.		3	50	1914	Charlevoix, Mich.	Grand Haven, Mich.
106204		Ga. s.	A. and W. Manee	11	7	34.0	15.1	3.9	Msc.		3		1883	Tottenville, N. Y.	New York, N. Y.
210684		Ga. y.	Abalone	33	30	52.4	12.5	6.2	Yct.		3	45	1912	New York, N. Y.	Do.
211180		Ga. p.	Abalone	9	7	37.0	8.0	3.8	Pass.		2	14	1913	Chattanooga, Tenn.	Chattanooga, Tenn.
107366		St. y.	Abbicarl	51	35	86.0	15.5	7.5	Yct.		2		1898	Fall River, Mass.	Bridgeport, Conn.
201076		Ga. s.	Abbie	15	9	53.0	12.8	5.5	Frt.		2		1904	Roque Bluff, Me.	Eastport, Me.
205922		Ga. y.	Abbie IV	21	18	50.1	12.0	7.2	Yct.		2	25	1908	Stamford, Conn.	New York, N. Y.
106139		Ga. s.	Abenwill	12	10	34.5	15.0	3.9	Pass.		1		1882	City Island, N. Y.	Do.
107593	K. P. F. D.	St. s.	Aberdeen	499	394	169.8	34.2	11.8	Pass.		6	425	1899	Aberdeen, Wash.	San Francisco, Cal.
203443		Ga. s.	Aberdeen	14	9	50.6	13.8	3.0	Pass.		1		1906	Hoquiam, Wash.	Seattle, Wash.
209852	L. C. J. S.	St. s.	ABERDEEN	116	69	88.0	19.0	11.5	Fsh.		10	370	1912	Seattle, Wash.	Do.
141552		St. p.	Abigall	225	225	170.0	33.0	5.0	Pass.		20	285	1898	Pittsburgh, Pa.	Evansville, Ind.
204688		St. s.	ABNER C. HARDING	96	34	74.0	20.0	11.6	Tow.		7	1,000	1907	Chicago, Ill.	Duluth, Minn.
202876		St. s.	ABRAHAM STEARN	6,657	5,140	525.0	55.0	31.0	Frt.		26	1,760	1906	Superior, Wis.	Cleveland, Ohio.
106946		St. s.	Abram P. Skidmore	73	36	81.0	18.4	8.3	Tow.		9		1880	Kilgston, N. Y.	New York, N. Y.
1373		Ga. s.	Abram S. Bird	14	9	39.2	13.9	4.3	Frt.		1		1849	Great Egg Harbor, N. J.	Norfolk, Va.
200103		St. s.	ABRAM S. HEWITT	223	151	110.0	24.4	12.6	Frb.		8	520	1903	Camden, N. J.	New York, N. Y.
106235	J. M. B. P.	St. s.	Acapulco	2,572	1,750	290.0	40.0	20.0	Pass.		65	1,760	1873	Wilmington, Del.	Do.
210223		Ga. s.	Accomac	13	9	46.2	10.0	2.2	Oys.		2		1904	Greenbackville, Va.	Chincoteague, Va.
211043		Ga. y.	Achelous	43	34	68.6	14.0	6.5	Yct.		4	70	1911	East Greenwich, R. I.	New York, N. Y.
106848		St. s.	Acme	128	103	94.0	17.5	8.7	Cnl.		5	75	1891	Lockport, N. Y.	Do.
107622	K. Q. P. F.	St. s.	Acme	416	299	154.0	34.0	11.5	Frt.		19	400	1901	Alameda, Cal.	San Francisco, Cal.
206183		Ga. p.	Acme	7	6	60.0	8.0	1.8	Tow.		1	8	1910	Grantsville, W. Va.	Wheeling, W. Va.
211262		Ga. s.	Acme	23	21	60.0	14.0	3.2	Frt.		1	18	1913	Florence, Ore.	Coo's Bay, Ore.
211980		Ga. s.	Acme	115	58	89.8	24.5	6.7	Frt.		4	75	1914	San Rafael, Cal.	San Francisco, Cal.
202990		St. p.	Acorn	60	60	80.0	20.0	4.0	Pass.		4		1906	Davenport, Iowa	Des Moines, Iowa.
203322		Ga. p.	Acorn	13	10	74.0	13.8	1.5	Tow.		2	50	1911	Sistersville, W. Va.	Wheeling, W. Va.
212380		Ga. p.	Acorn	13	10	48.5	11.9	3.0	Tow.		1	13	1914	Cincinnati, Ohio.	Cincinnati, Ohio.
780		Ga. s.	Actaeon	35	33	62.0	19.0	5.0	Frt.		1	40	1887	Nyack, N. Y.	Ellsworth, Me.

1 Formerly st. s. Mabel Virginia.
 2 Formerly st. s. C. Persons Sons.

3 Formerly st. s. Anna E. Fay.
 4 Formerly * St. p. Lucille Nowland.

5 Formerly st. y. c Addie Voorhees.
 6 Addie.

MERCHANT STEAM VESSELS OF THE UNITED STATES—Continued.

Official No.	Signal letters.	Rtg.	Name of vessel.	Gross tonnage.	Net tonnage.	Length.	Breadth.	Depth.	Service.	Crew.	Indicated horsepower.	When built.	Where built.	Home port (where permanent document issues).
						Feet.	Feet.	Feet.						
105058		Ga. s.	Active	6	5	35.0	13.5	3.4	Frt.	1		1871	Norwalk, Conn.	Norfolk, Va.
105510		Ga. s.	Active	25	24	50.0	16.5	5.0	Frt.	2		1875	Keyport, N. J.	Bridgeport, Conn.
105944		Ga. s.	Active	9	8	34.4	13.2	4.8	Fsh.	1		1880	New Shoreham, R. I.	Newport, R. I.
106489		St. s.	Active	73	41	90.6	16.0	7.0	Fsh.	6		1887	Now Grotna, N. J.	Reedville, Va.
106586		St. s.	Active	77	58	94.8	16.8	5.7	Fsh.	6		1888	Port Jefferson, N. Y.	Greenport, N. Y.
106912		St. s.	Active	60	30	69.0	18.0	8.5	Tow.	6		1892	Philadelphia, Pa.	Philadelphia, Pa.
107172		Ga. s.	Active	22	19	49.6	14.6	4.6	Oys.	3	20	1895	East Providence, R. I.	Providence, R. I.
107179		Ga. s.	Active	14	13	41.4	14.6	5.6	Fsh.	2		1895	Essex, Mass.	Provincetown, Mass.
107448		St. s.	Active	57	34	73.8	18.1	7.5	Tow.	6		1899	Tacoma, Wash.	Seattle, Wash.
205975		Ga. s.	Active	39	26	58.0	15.6	6.1	Fsh.	8	20	1909	Tacoma, Wash.	Tacoma, Wash.
208672		Ga. s.	Active	14	12	40.6	11.0	3.8	Fsh.	1	20	1911	Kasaan, Alaska	Ketchikan, Alaska
209073		Ga. s.	Active	8	7	30.0	8.0	2.9	Fsh.	3	8	1900	Grand Haven, Mich.	Milwaukee, Wis.
209089		Ga. s.	Active	8	7	30.2	9.2	2.5	Fsh.	3	18	1905	Jackson Harbor, Wis.	Do.
210994		Ga. s.	Active	14	10	42.7	12.4	4.2	Frt.	1	50	1912	San Francisco, Cal.	Do.
211393		Ga. s.	Active	10	7	32.0	10.3	3.4	Fsh.	5	10	1913	Tracyton, Wash.	Seattle, Wash.
211683		Ga. s.	Active	12	10	42.0	8.0	3.4	Frt.	1	40	1913	Prosper, Oreg.	Empire, Oreg.
107747		Ga. s.	Acter.	30	17	54.3	16.8	7.8	Fsh.	6		1902	Gloucester, Mass.	Gloucester, Mass.
204250		St. y.	Acusia	99	57	107.7	15.0	8.9	Yct.	11	1,050	1907	Boston, Mass.	Boston, Mass.
212291		Ga. y.	Acushla	10	9	32.2	9.0	4.4	Frt.	1	12	1914	Seattle, Wash.	Seattle, Wash.
106187		Ga. s.	Ada	16	16	50.9	14.6	7.0	Frt.	2		1883	Prince George County, Md	Richmond, Va.
107583		St. s.	Ada	35	23	54.7	16.0	3.1	Tow.	3		1900	Madison, Md.	Baltimore, Md.
206198		Ga. s.	Ada	13	9	41.0	11.0	3.4	Tow.	1	20	1908	Jacksonville, Fla.	Jacksonville, Fla.
206535		*Ga. p.	Ada	8	8	40.5	8.0	3.0	Pas.	1	5	1908	High Bridge, Ky.	Cincinnati, Ohio.
211130		Ga. s.	Ada	15	10	37.6	10.9	5.4	Fsh.	1	20	1913	Seattle, Wash.	Seattle, Wash.
1324		Ga. s.	Ada Adella	18	17	48.0	16.7	4.5	Frt.	2		1886	Eastport, Me.	Eastport, Me.
107410		Ga. s.	Ada Ballenger	14	10	49.2	15.9	6.4	Msc.	2		1898	Alexandria, Va.	Reedville, Va.
105601		Ga. s.	Ada Bell	17	14	38.7	15.4	6.0	Fsh.	2		1876	Noank, Conn.	New York, N. Y.
203694		*Ga. p.	Ada Bell	50	50	100.2	24.0	3.1	Pas.	4		1906	Mules Head Landing, S. Dak.	Sioux City, Iowa.
208608		Ga. s.	Ada Groah	5	5	25.3	7.8	7.2	Pas.	1	7	1911	Creswell, N. C.	Elizabeth City, N. C.
107660		Ga. s.	Ada May	6	6	23.0	10.4	5.6	Fsh.	2		1901	Bremen, Me.	Portland, Me.
201157		Ga. s.	Ada May	14	11	39.9	13.8	6.7	Frt.	2		1894	Eastport, Me.	Eastport, Me.
201656		Ga. s.	Ada May	8	8	32.0	12.5	3.5	Pas.	1		1904	Port Republic, N. J.	Somers Point, N. J.
201992		Ga. s.	Ada May	10	5	36.5	8.0	2.0	Pas.	1	12	1905	St. Petersburg, Fla.	Key West, Fla.
105705		Ga. s.	Ada McCuno	34	29	58.0	20.0	4.3	Frt.	1		1877	San Francisco, Cal.	San Francisco, Cal.
106110		Ga. s.	Ada Velma	18	13	43.4	15.4	4.6	Oys.	3		1882	Northport, N. Y.	Newport, R. I.
106596		Ga. s.	Ada C. Shull	34	21	67.0	21.0	5.8	Fsh.	3		1888	Solomons Island, Md.	New Haven, Conn.
106335		Ga. s.	Adelaide T.	9	8	34.4	13.2	3.8	Fsh.	2		1885	Greenport, N. Y.	Greenport, N. Y.
201958		Ga. s.	Adaline	5	5	35.2	11.2	3.1	Mec.	2		1905	Crisfield, Md.	Key West, Fla.
200313		*St. p.	Adam Given	48	48	71.5	20.0	4.0	Tow.	5		1900	Sioux City, Iowa	St. Joseph, Mo.
205239		St. s.	ADAM E. CORNELIUS	4,900	3,730	420.0	52.0	24.0	Frt.	21	1,800	1908	St. Clair, Mich.	Buffalo, N. Y.
108832		St. s.	Adamant	141	112	62.2	17.4	9.7	Frt.	3	75	1891	Lockport, N. Y.	Albany, N. Y.
107106		St. s.	Adamant Plaster	24	16	52.8	15.9	4.2	Frt.	3		1894	New Haven, Conn.	New Haven, Conn.
205221		Ga. s.	Adda B.	8	8	28.0	11.4	4.4	Pas.	2	10	1908	Cape May Court House, N. J.	Somers Point, N. J.
107114		Ga. s.	Addie	5	5	23.8	11.7	3.5	Fsh.	0		1894	New Bedford, Mass.	Barnstable, Mass.
204275		Ga. s.	Addie	6	6	23.9	11.2	4.2	Fsh.	1	8	1907	Osterville, Mass.	Do.
207081		Ga. s.	Addie	7	6	34.9	12.5	4.0	Pas.	2	10	1934	Georgetown, S. C.	Georgetown, S. C.
107057		Ga. s.	Addie O.	8	7	29.2	12.3	4.8	Fsh.	1		1893	Southport, Me.	Boothbay, Me.
205182		*Ga. p.	Addie Lester	15	10	41.2	13.1	2.1	Frt.	1	14	1906	Newport, Ark.	St. Louis, Mo.
107532		Ga. s.	Addie May	18	14	44.0	16.3	4.1	Frt.	3	20	1900	Southport, N. C.	Wilmington, N. C.
106419		St. s.	Addie Richardson	14	10	45.1	11.7	3.8	Tow.	1		1886	Monmouth Beach, N. J.	New York, N. Y.
107384		(Ga. s.)	Addie S. Rigglin	29	16	58.0	19.0	4.7	Oys.	6	18	1898	Morristown, N. J.	Philadelphia, Pa.
106356		St. s.	Addie V.	21	11	57.7	14.5	5.8	Oys.	2		1885	Bayville, N. Y.	Bridgeport, Conn.
204732		Ga. s.	Addie Wade	7	5	27.1	8.0	2.8	Pas.	0		1907	Aberdeen, Wash.	Pt. Townsend, Wash.
107755		St. s.	Addie Wade	98	67	80.4	20.4	7.0	Frt.	5		1902	Saugatuck, Mich.	Milwaukee, Wis.
211615		(Ga. s.)	Addie & Neva	11	5	44.0	10.5	4.5	Frt.	1	30	1913	Thomaston, Me.	Southwest Harbor, Me.
205624		St. s.	Addie L. Lowndes	131	89	88.4	26.5	9.1	Oys.	5	150	1908	Tottenville, N. Y.	Greenport, N. Y.
207618		*Ga. p.	Addo City	7	7	51.0	8.5	2.0	Pas.	2	15	1910	Poisgrove, Ky.	Louisville, Ky.
202889		Ga. s.	Adel	8	6	35.2	8.4	2.9	Pas.	1		1905	Marshall, Oreg.	Coos Bay, Oreg.
6822		St. s.	Adelaide	184	125	117.6	18.6	9.2	Fsh.	28	300	1874	Noank, Conn.	Reedville, Va.
25090		St. s.	Adelaide	61	30	71.0	18.0	7.0	Tow.	4		1864	Bordentown, N. J.	New York, N. Y.
75820		St. p.	Adelaide	355	212	140.2	44.2	9.7	Pas.	12	485	1875	Greenpoint, N. Y.	Philadelphia, Pa.
107559		St. y.	Adelaide	14	12	45.6	12.0	4.0	Tow.	3		1900	Paulsboro, N. J.	Washington, D. C.
25254		K. B. N. D.	Adelante	141	71	125.6	20.6	10.0	Yct.	16	500	1883	Chester, Pa.	New York, N. Y.
1688		Ga. s.	Adelle	15	14	43.0	14.0	3.0	Oys.	1			Old River, Tex.	Galveston, Tex.
107826		Ga. p.	Adelle	19	14	48.0	12.3	2.6	Pas.	2		1903	Amityville, N. Y.	Patchogue, N. Y.
209082		Ga. s.	Adelheid	12	12	34.0	10.0	5.0	Pas.	1	10	1911	Port Republic, N. J.	Somers Point, N. J.
106867		Ga. s.	Adella	6	5	31.0	13.8	3.2	Mec.	1		1891	Bellport, N. Y.	Patchogue, N. Y.
106473		Ga. s.	Adella Ockers	7	6	29.8	13.5	3.2	Fsh.	1		1883	Bayport, N. Y.	Do.
107744		Ga. s.	Adeline	7	7	36.4	13.0	3.0	Mec.	1		1900	Somers Point, N. J.	Somers Point, N. J.

† Formerly st. y. Halawa.
 ‡ Formerly st. s. Daisy.

§ Formerly st. s. Union.
 ¶ Formerly st. p. J. Putnam Bradlee.

§ Formerly st. y. † Utowana.
 ‡ Formerly st. y. † Oneida.

MERCHANT STEAM VESSELS OF THE UNITED STATES—Continued.

Official No.	Signal letters.	Rig.	Name of vessel.	Gross tonnage.	Net tonnage.	Length.	Breadth.	Depth.	Service.	Crew.	Indicated horsepower.	When built.	Where built.	Home port (where permanent document issues).
						Feet.	Feet.	Feet.						
204634		Ga. s.	Adeline.....	10	6	34.0	9.4	3.0	Pas.	1	24	1907	Astoria, Oreg.	Astoria, Oreg.
210768	L. C. Q. W.	St. s.	ADELINE SMITH.....	2,168	1,248	288.8	44.6	19.0	Frt.	29	1,800	1912	Newport News, Va.	St. Paul, Minn.
201635		St. s.	Adelle.....	46	25	71.5	18.6	6.9	Frt.	5		1904	Newbern, N. C.	Newbern, N. C.
208834		Ga. s.	Adelphus.....	31	21	66.2	13.1	6.8	Frt.	2	60	1911	Seattle, Wash.	Pt. Townsend, Wash.
207713		Ga. y.	Adine II.....	17	12	60.0	10.5	6.8	Yct.	2	60	1910	Stamford, Conn.	New York, N. Y.
107230		St. p.	Adirondack.....	3,644	2,848	388.2	50.0	12.1	Pas.	100	4,000	1896	Brooklyn, N. Y.	Do.
105179		Ga. s.	Admiral.....	28	24	57.6	17.3	5.1	Oys.	6		1872	New Brunswick, N. J.	Do.
105906		St. s.	Admiral.....	107	63	80.0	22.5	8.2	Frt.	6	356	1880	Brooklyn, N. Y.	Do.
106523		Ga. s.	Admiral.....	27	20	51.5	20.9	5.4	Fsh.	4		1853	San Francisco, Cal.	San Francisco, Cal.
106921	K. L. P. M.	St. y.	Admiral.....	123	88	117.7	19.1	9.9	Yct.	16	350	1892	East Providence, R. I.	Boston, Mass.
107471		Ga. s.	Admiral.....	6	6	25.0	11.0	3.6	Fsh.	1	6	1898	Osterville, Mass.	Barnstable, Mass.
110462		St. s.	Admiral.....	71	48	72.0	18.3	3.6	Tow.	5		1881	Newburgh, N. Y.	New York, N. Y.
200045		St. s.	Admiral.....	68	39	86.5	18.6	5.6	Frt.	8		1903	Wilmington, Del.	Philadelphia, Pa.
200695		Ga. s.	Admiral.....	14	12	43.7	16.9	2.8	Msc.	1		1904	Patchogue, N. Y.	Greenport, N. Y.
203284		Ga. p.	Admiral.....	18	15	48.5	10.0	2.6	Tow.	1		1906	Terre Haute, Ind.	Chicago, Ill.
203450		St. p.	Admiral.....	49	31	76.2	23.5	4.0	Pld.	11	75	1906	Wabasha, Minn.	St. Paul, Minn.
209933		Ga. s.	Admiral.....	17	11	41.3	10.0	4.1	Pas.	2	25	1912	Tottenville, N. Y.	Patchogue, N. Y.
210440		Ga. s.	Admiral.....	11	8	43.8	10.4	7.9	Tow.	1	50	1912	Houston, Tex.	Port Arthur, Tex.
211153		Ga. s.	Admiral.....	35	19	63.6	16.1	7.8	Frt.	3	65	1913	East Boothbay, Me.	Rockland, Me.
107376		Ga. s.	Admiral Dewey.....	5	5	23.2	10.9	3.3	Msc.	1		1898	Edgartown, Mass.	Newport, R. I.
107388		Ga. s.	Admiral Dewey.....	14	9	46.0	12.6	5.7	Pas.	1		1898	Ballard, Wash.	Pt. Townsend, Wash.
107392		St. p.	Admiral Dewey.....	99	47	118.0	20.0	3.0	Pas.	13		1898	Brownsville, Pa.	Louisville, Ky.
107417	K. N. R. S.	St. s.	ADMIRAL DEWEY.....	2,104	1,336	280.0	36.1	22.7	Pas.	35	2,500	1898	Philadelphia, Pa.	Portland, Me.
107522		St. s.	ADMIRAL DEWEY.....	152	103	95.7	21.0	11.5	Tow.	6	900	1900	Port Richmond, N. Y.	New York, N. Y.
5904	K. R. G. C.	St. s.	ADMIRAL EVANS.....	2,393	1,507	253.1	38.4	22.8	Pas.	45	2,000	1901	Toledo, Ohio.	Portland, Mo.
107425	K. N. S. W.	St. s.	ADMIRAL FARRAGUT.....	2,141	1,361	280.0	36.1	22.7	Frt.	56	2,560	1898	Philadelphia, Pa.	Do.
107419	K. N. S. B.	St. s.	ADMIRAL SAMPSON.....	2,262	1,432	280.0	36.1	22.7	Pas.	64	2,560	1898	do.	Do.
107423	K. N. S. Q.	St. s.	ADMIRAL SCHLEY.....	2,104	1,336	280.0	36.1	22.7	Pas.	56	2,560	1898	do.	Do.
107713		Ga. s.	Admiral Schley.....	22	17	56.0	16.0	5.4	Fsh.	6		1901	Atlantic City, N. J.	Somers Point, N. J.
81788	K. R. G. F.	St. s.	ADMIRAL WATSON.....	1,955	1,255	253.1	38.4	22.8	Pas.	44	2,000	1902	Toledo, Ohio.	Portland, Me.
206641		Ga. s.	Admiralty.....	46	31	69.5	16.0	6.4	Fsh.	4	80	1912	Seattle, Wash.	Portland, Oreg.
206761		Ga. s.	Adolph.....	9	9	35.0	8.4	4.6	Pas.	2	18	1909	Calro, Ill.	Calro, Ill.
7711		St. p.	Adonis.....	485	365	172.4	28.0	8.5	Pas.	17		1863	Jersey City, N. J.	New York, N. Y.
107742		St. s.	Adonis.....	40	27	57.7	17.2	6.9	Tow.	4		1902	Athens, N. Y.	Marblehead, Mass.
200086	K. S. P. B.	Ga. y.	Adrea.....	99	88	93.0	24.1	8.8	Yct.	7		1903	Baltimore, Md.	New York, N. Y.
212089		St. s.	ADRIAN ISELIN.....	2,072	1,348	244.0	43.0	20.5	Frt.	16	1,000	1907	Wyandotte, Mich.	Ogdensburg, N. Y.
204816		St. s.	ADRIATIC.....	113	76	78.0	20.0	10.0	Tow.	6	300	1907	Philadelphia, Pa.	Philadelphia, Pa.
204720		St. s.	ADRIATIC.....	4,945	3,605	420.0	52.0	28.0	Frt.	26	1,500	1907	Calro, Ill.	Cleveland, Ohio.
206075		Ga. s.	Adriatic.....	17	11	39.4	12.7	4.5	Fsh.	6	20	1910	Tacoma, Wash.	Tacoma, Wash.
92867	K. P. H. M.	Ga. y.	Adrienne.....	37	25	66.7	12.7	7.6	Yct.	2		1898	Brooklyn, N. Y.	Brunswick, Ga.
156377		St. s.	Adroit.....	92	63	94.0	23.2	6.3	Fsh.	27		1900	Pocomoke City, Md.	Newport, R. I.
201712	K. T. Q. N.	Ga. y.	Adroit.....	32	22	37.3	12.0	5.3	Yct.	4		1905	New York, N. Y.	New York, N. Y.
204822	K. W. J. D.	St. y.	ADROIT.....	147	100	138.8	15.5	10.3	Yct.	10		1907	do.	Do.
106145	K. B. D. J.	St. s.	Advance.....	2,604	1,650	285.0	38.4	23.4	Pas.	66	1,600	1883	Chester, Pa.	Do.
107469		St. s.	Advance.....	54	36	69.0	16.8	6.1	Pas.	4		1899	Poulsbo, Wash.	Tacoma, Wash.
107763		St. p.	Advance.....	98	82	120.0	23.0	4.0	Pas.	20	146	1903	Dubuque, Iowa.	Kansas City, Mo.
201949		Ga. p.	Advance.....	11	8	39.0	6.5	2.6	Pas.	4		1904	Stephensport, Ky.	Morgan City, La.
204207		Ga. s.	Advance.....	19	13	39.2	12.6	4.0	Pas.	2		1907	Stelway, N. Y.	New York, N. Y.
204838		St. s.	Advance.....	167	113	107.5	22.7	11.9	Tow.	9	600	1907	Hogulam, Wash.	Pt. Townsend, Wash.
205482		St. s.	Advance.....	17	12	40.0	12.2	4.2	Pas.	1		1911	Solomons Island, Md.	Washington, D. C.
205756		Ga. s.	Advance.....	24	10	52.0	14.4	7.0	Fsh.	7		1908	Seattle, Wash.	Seattle, Wash.
211491		Ga. s.	Advance.....	77	77	100.0	18.0	4.0	Tow.	4	224	1913	Rockport, Mass.	Gloucester, Mass.
211811		St. p.	Advance.....	6	6	33.0	12.0	2.6	Frt.	1		1877	Paducah, Ky.	Louisville, Ky.
106737		Ga. s.	Adventure.....	10	8	40.0	10.0	3.4	Frt.	1		1901	Nansemond County, Va.	Norfolk, Va.
107671		Ga. s.	Adventure.....	8	8	33.0	13.3	3.0	Frt.	2		1888	Taminoke, Va.	Do.
106611		Ga. s.	Adventure.....	10	8	40.0	10.0	3.4	Frt.	1		1888	Portsmouth, Va.	Do.
203049		Ga. y.	ADVENTURESS.....	23	16	49.9	14.0	6.0	Yct.	8		1906	East Boothbay, Me.	Marblehead, Mass.
210877		Ga. s.	ADVENTURESS.....	78	52	88.5	21.4	9.8	Yct.	4	85	1913	do.	San Francisco, Cal.
209570		Ga. y.	Advertiser.....	42	26	63.6	14.5	8.0	Yct.	3	60	1912	Tonawanda, N. Y.	Buffalo, N. Y.
211742		Ga. y.	Aedgytha.....	116	78	102.1	18.0	10.2	Yct.	4	400	1913	Port Clinton, Ohio.	Chicago, Ill.
106765		Ga. s.	Aeneas.....	11	11	38.0	14.0	3.6	Frt.	1		1890	New Orleans, La.	Port Lavaca, Tex.
106909		Ga. y.	Aeneas.....	19	18	40.0	15.3	4.9	Yct.	1		1880	New York, N. Y.	New York, N. Y.
209169		Ga. s.	Aeneas.....	24	16	40.0	14.0	4.4	Pas.	2	25	1907	Bay Head, N. J.	Newark, N. J.
130730		St. s.	Aeolus.....	14	7	55.0	8.7	4.3	Pas.	6		1888	City Island, N. Y.	Chicago, Ill.
207644		Ga. s.	Aeroplane.....	17	11	40.7	13.0	4.9	Fsh.	6	40	1910	Dockton, Wash.	Tacoma, Wash.
204263		St. p.	Aetna.....	130	82	81.9	24.8	4.6	Frt.	3	100	1907	San Francisco, Cal.	San Francisco, Cal.

- ¹ Formerly st. y. ^(a) Red Cross.
² Formerly st. s. Robert Burnett.
³ Formerly ga. s. Mary Emma.
⁴ Formerly st. s. Buckman.
⁵ Formerly st. s. Watson.

- ⁶ Formerly st. p. ^(a) Eliza Hancock.
⁷ Formerly st. p. ^(b) J. S. Warden.
⁸ Princeton.

- ⁹ Formerly ga. y. Ednada.
¹⁰ Formerly st. y. Mareta.
¹¹ Formerly st. s. Olive Branch.

- ¹² Formerly ga. y. ^(a) Gemima.
¹³ Reverie.
¹⁴ Edmee.

- ¹⁵ Formerly st. y. Winchester.
¹⁶ Formerly st. p. Annie Russell.

- ¹⁷ Formerly ga. y. ^(a) Takitesy.
¹⁸ Oliveville.

- ¹⁹ Formerly st. y. Floss.

MERCHANT STEAM VESSELS OF THE UNITED STATES—Continued.

Official No.	Signal letters.	Rtg.	Name of vessel.	Gross tonnage.	Net tonnage.	Length.	Breadth.	Depth.	Service.	Crew.	Indicated horsepower.	When built.	Where built.	Home port (where permanent document issues).
						Feet.	Feet.	Feet.						
207787		Ga. s.	Affinity	6	5	31.5	8.2	3.3	Pas.	1	20	1909	Saugatuck, Mich.	Grand Haven, Mich.
211467		Ga. s.	Affinity	8	5	33.8	9.5	4.2	Pas.	1	21	1913	Richardson, Wash.	Seattle, Wash.
106623		St. s.	Afognak	67	30	77.0	20.0	8.0	Fsh.	3	1889	San Francisco, Cal.	San Francisco, Cal.
205518		Ga. y.	Agawa	17	17	51.6	14.0	5.0	Yct.	4	15	1908	Detroit, Mich.	Detroit, Mich.
202179	K. T. W. G.	Ga. y.	Agawam	50	43	62.9	19.3	7.9	Yct.	1905	New York, N. Y.	Rochester, N. Y.
210857		Ga. s.	Ago of Reason	18	12	39.4	12.9	5.4	Fsh.	4	20	1912	Seattle, Wash.	Seattle, Wash.
107328		Ga. s.	Agile	9	7	34.2	11.5	3.4	Oys.	3	1897	Patchogue, N. Y.	Patchogue, N. Y.
6965		St. s.	Agnes	54	28	73.5	18.5	7.5	Fsh.	8	1878	Brooklyn, N. Y.	New York, N. Y.
105838		St. s.	Agnes	49	31	67.5	17.0	6.6	Fsh.	16	1879	do	Providence, R. I.
106933		Ga. s.	Agnes	7	7	27.8	11.7	6.0	Fsh.	2	8	1892	Bremen, Me.	Castine, Me.
106936		Ga. s.	Agnes	14	11	49.1	10.9	3.6	Msc.	1	1884	do	New York, N. Y.
107271		Ga. s.	Agnes	29	20	69.5	13.3	6.0	Pas.	3	1897	Baltimore, Md.	Hartford, Conn.
107849		Ga. s.	Agnes	15	10	44.0	15.5	4.6	Pas.	2	1903	Ballard, Wash.	Valdez, Alaska.
135447		Ga. s.	Agnes	16	16	69.0	14.8	4.6	Pas.	4	1880	Tottenville, N. Y.	Savannah, Ga.
202288		St. s.	Agnes	30	21	58.0	14.0	4.6	Tow.	2	180	1905	Hoquiam, Wash.	Portland, Ore.
205888		Ga. s.	Agnes	14	10	46.2	12.5	2.5	Tow.	2	20	1908	Shelton, Wash.	Tacoma, Wash.
206006		Ga. y.	Agnes	36	36	55.0	18.0	3.2	Yct.	4	1909	Morehead City, N. C.	Greensport, N. Y.
207849		Ga. s.	Agnes	10	7	45.0	12.0	3.0	Oys.	3	25	1910	Wheaton, Va.	Tappanahock, Va.
211055		Ga. s.	Agnes B.	11	8	33.2	11.4	4.4	Fsh.	1	10	1913	Ketchikan, Alaska	Ketchikan, Alaska.
106977		Ga. s.	Agnes Billie	6	6	34.5	12.0	3.4	Msc.	2	(†)	Bon Secour, Ala.	Mobile, Ala.
212348		Ga. s.	Agnes F.	17	11	56.1	14.4	4.3	Pas.	2	35	1914	Washington, N. C.	Newbern, N. C.
209634		Ga. s.	Agnes J.	8	5	44.1	11.8	2.6	Frt.	2	1911	Mobjack, Va.	Norfolk, Va.
106506		Ga. s.	Agnes K.	9	7	34.3	13.5	3.4	Msc.	1	1887	Patchogue, N. Y.	Newark, N. J.
107574		Ga. s.	Agnes K.	15	10	46.1	11.6	3.6	Tow.	3	1900	New Berlin, Fla.	Savannah, Ga.
210433		Ga. s.	Agnes K.	23	19	43.3	14.5	5.6	Frt.	9	10	1912	Pattersons Ditch, N. J.	Philadelphia, Pa.
205075		Ga. s.	Agnes M.	7	5	33.0	8.6	2.9	Fsh.	2	6	1908	Seattle, Wash.	Tacoma, Wash.
202148		Ga. s.	Agnes May	11	9	35.0	6.5	2.8	Msc.	2	1904	Owensboro, Ky.	Evansville, Ind.
204878		Ga. s.	Agnes T.	15	15	45.4	13.3	6.0	Frt.	1	1907	Blades, N. C.	Newbern, N. C.
202173		Ga. s.	Agnes W.	8	5	37.8	10.9	3.9	Fsh.	2	1905	Ballard, Wash.	Pt. Townsend, Wash.
212228		Ga. s.	Agnes W.	24	17	53.1	12.0	4.6	Fsh.	1	50	1914	Poulsbo, Wash.	Seattle, Wash.
107502		Ga. s.	Agnew	27	22	53.0	16.8	4.2	Fah.	2	1899	Smyrna, N. C.	Beaufort, N. C.
205598		Ga. s.	Agnew	5	5	32.0	8.4	3.7	Msc.	1	9	1908	Morehead City, N. C.	do
211812		Ga. s.	Agram	22	15	42.9	13.7	5.7	Fsh.	7	20	1913	Tacoma, Wash.	Seattle, Wash.
107550		St. s.	AQUIRRE	41	28	69.4	17.5	5.3	Frt.	2	1900	Baltimore, Md.	San Juan, P. R.
204784		St. s.	Agusta	23	15	48.4	12.7	6.0	Fsh.	4	18	1907	Manitowoc, Wis.	Milwaukee, Wis.
207391		Ga. p.	Airmkilin	52	33	66.0	19.5	5.2	Fsh.	2	50	1910	Seattle, Wash.	Seattle, Wash.
210458		Ga. s.	Ahwaeneda	52	36	55.5	20.5	8.0	Frt.	3	100	1912	Toledo, Ore.	Newport, Ore.
106648		St. s.	Aid	7	7	50.0	11.0	5.2	Tow.	5	1889	Jeffersonville, Ind.	Pittsburgh, Pa.
107785		Ga. p.	Aid	10	9	50.4	12.1	2.0	Pas.	1	1901	Raven Rock, W. Va.	Cincinnati, Ohio.
106082		St. y.	Aida	27	13	65.4	13.5	5.5	Yct.	3	60	1882	Bath, Me.	Providence, R. I.
150262		St. s.	Aida	37	18	89.0	12.9	5.8	Yct.	4	1882	Bristol, R. I.	Cape Vincent, N. Y.
203807		Ga. y.	Aida	35	28	79.7	11.2	6.7	Yct.	3	1906	Long Island City, N. Y.	Marquette, Mich.
107329		Ga. s.	Allsa	8	6	37.5	13.2	5.6	Fsh.	1	1895	Machias, Me.	Machias, Me.
107856		Ga. s.	Allsa	9	9	31.0	10.3	4.9	Tow.	1	1903	Olga, Wash.	Seattle, Wash.
210421		Ga. y.	Aimco	18	17	46.0	10.6	4.7	Yct.	1	30	1912	Neponset, Mass.	Marblehead, Mass.
1936		St. p.	Air Line	71	52	73.0	20.0	6.5	Fer.	13	1887	Philadelphia, Pa.	Albany, N. Y.
6255		St. p.	Ajax	636	489	208.4	31.8	9.2	Pas.	11	666	1863	Keyport, N. J.	New York, N. Y.
203265		Ga. s.	Ajax	11	10	38.7	11.0	3.0	Oys.	2	75	1906	South Norwalk, Conn.	Bridgport, Conn.
205055		St. s.	AJAX	175	71	103.0	22.0	12.5	Frt.	8	600	1908	Seattle, Wash.	San Francisco, Cal.
207856		Ga. p.	Ajax	7	5	52.0	11.7	3.3	Frt.	1	36	1910	Arkansas City, Ark.	Memphis, Tenn.
107475	K. P. H. J.	St. y.	Akela	72	49	98.7	14.6	8.4	Yct.	8	1899	New York, N. Y.	Bridgport, Conn.
210992	L. C. T. N.	St. s.	Akutan	167	156	101.6	24.2	10.0	Tow.	6	350	1913	North Bend, Ore.	Portland, Ore.
106995		St. s.	ALANAMA	1,938	1,370	293.8	54.0	16.0	Pas.	51	3,400	1893	Sparrow Point, Md.	Baltimore, Md.
201440		Ga. y.	Alabama	137	137	137.5	27.7	4.3	Pas.	14	125	1904	Gadsden, Ala.	Mobile, Ala.
203379		Ga. y.	Alabama	24	19	61.0	10.0	5.0	Yct.	7	80	1903	South Boston, Mass.	New York, N. Y.
207138		St. s.	ALABAMA	2,628	1,684	250.0	45.5	20.1	Pas.	24	2,000	1910	Manitowoc, Wis.	Duluth, Minn.
210741		St. p.	Alabama	259	259	170.0	32.0	6.0	Pas.	45	1912	Point Pleasant, W. Va.	St. Louis, Mo.
207597	L. B. N. R.	Ga. y.	ALACRITY	101	69	111.0	15.0	9.3	Yct.	8	600	1910	Wilmington, Del.	New York, N. Y.
106858		Ga. s.	Alafia	10	7	38.9	12.6	3.2	Yct.	1	1891	Cedar Keys, Fla.	Tampa, Fla.
106184	K. B. M. L.	St. s.	Alameda	3,168	1,939	314.0	41.0	17.3	Pas.	52	3,500	1883	Philadelphia, Pa.	Pt. Townsend, Wash.
145646		St. y.	Alameda	87	59	88.5	17.8	6.0	Yct.	3	1893	Baltimore, Md.	Beaufort, S. C.
211868		St. p.	ALAMEDA	2,302	1,320	273.0	42.3	15.3	Fer.	18	2,500	1913	Oakland, Cal.	San Francisco, Cal.
106198	K. B. Q. R.	St. s.	Alamo	2,942	2,236	329.0	40.5	21.5	Pas.	47	1,800	1883	Chester, Pa.	New York, N. Y.
209633		Ga. s.	Alamo	14	10	52.0	10.6	3.7	Pas.	1	60	1912	Stockton, Cal.	San Francisco, Cal.
136760		Ga. y.	Alanna	24	21	57.5	10.6	4.0	Yct.	1	1894	New York, N. Y.	New York, N. Y.
93295		St. s.	Alarm	22	10	54.1	12.1	5.4	Tow.	2	1902	Hood River, Ore.	Portland, Ore.
107743		St. s.	Alarm	31	21	50.1	13.5	5.8	Frt.	2	50	1902	Astoria, Ore.	Astoria, Ore.
107829		Ga. s.	Alarm	13	12	42.8	13.8	3.6	Oys.	2	1903	Patchogue, N. Y.	Patchogue, N. Y.
205681		St. p.	Alarm	40	40	97.0	28.5	2.8	Tow.	10	1908	Morgan City, La.	Brashear, La.

¹ Formerly (a) Gay-Nitoco.
 (b) Gay Arawan.
² Formerly st. s. Daylight.
 (a) st. s. Emilie.
³ Formerly (b) U. S. Eng. st. s. Angler.
 (c) st. s. Angler.

⁴ Formerly st. y. Permella.
⁵ Formerly st. p. (a) D. R. Martin.
 (b) Howard Carroll.
⁶ Formerly ga. y. Den. II.
⁷ Formerly st. y. The Half Moon
⁸ Formerly ga. y. Echo.

⁹ Formerly st. s. Maja.
[†] Rebuilt, 1892.

MERCHANT STEAM VESSELS OF THE UNITED STATES—Continued.

Official No.	Signal letters.	Rig.	Name of vessel.	Gross tonnage.	Net tonnage.	Length.	Breadth.	Depth.	Service.	Crew.	Indicated horsepower.	When built.	Where built.	Home port (where permanent document issues).
						Feet.	Feet.	Feet.						
1572		Ga. s.	Alaska	27	26	54.0	18.5	4.1	Frt.	1	1867	San Francisco, Cal.	San Francisco, Cal.
106135		St. s.	Alaska	986	592	212.0	32.0	13.9	Frt.	13	478	1871	Buffalo, N. Y.	Detroit, Mich.
106973		St. s.	Alaska	229	121	141.5	21.0	10.0	Fsh.	7	1881	Boothbay, Me.	Newport, R. I.
106538		St. s.	Alaska	46	23	55.5	19.0	7.0	Tow.	60	1898	San Francisco, Cal.	Wrangell, Alaska.
165171		*Ga. p.	Alaska	042	603	164.8	35.3	5.9	Pas.	34	1913	Seattle, Wash.	Seattle, Wash.
204084		Ga. s.	Alaska	11	9	33.0	12.1	4.7	Frt.	27	1905	Now York, N. Y.	New York, N. Y.
206520		Ga. s.	Alaska	8	5	39.5	8.4	3.0	Msc.	1	12	1908	Morgan City, La.	Morgan City, La.
207196		Ga. s.	Alaska	7	5	29.2	8.7	3.0	Frt.	1	12	1910	Seattle, Wash.	Pt. Townsend, Wash.
207089		Ga. s.	Alaska	15	10	42.0	11.3	4.3	Pas.	2	20	1910	Seldovia, Alaska.	Juneau, Alaska.
211016		Ga. s.	Alaska	65	44	70.2	18.0	8.5	Fsh.	10	110	1913	Seattle, Wash.	Seattle, Wash.
211911		Ga. s.	Alaska	7	6	32.0	11.0	3.3	Frt.	7	1913	Latouche, Alaska.	Cordova, Alaska.
204302		Ga. s.	Alaska Chief	16	10	46.8	13.9	3.4	Fsh.	3	35	1907	Astoria, Oreg.	Ketchikan, Alaska.
107341		Ga. s.	Alaska Rover	6	5	30.5	8.9	2.5	Tow.	1	1898	New Whatcom, Oreg.	Pt. Townsend, Wash.
107736	K. R. N. V.	St. s.	ALASKAN	8,671	5,621	470.1	57.2	31.5	Frt.	42	3,000	1902	San Francisco, Cal.	New York, N. Y.
209643		Ga. s.	Alaskan	29	19	52.0	14.9	6.3	Fsh.	40	1912	Tacoma, Wash.	Tacoma, Wash.
212181		Ga. s.	Alaskan	28	19	44.1	13.6	5.3	Fsh.	15	1914	Seattle, Wash.	Seattle, Wash.
210845		Ga. s.	Alatina	10	7	64.4	14.0	1.8	Frt.	16	1912	Fairbanks, Alaska.	Fairbanks, Alaska.
107527		Ga. s.	Albacore	14	10	45.8	8.7	5.1	Pas.	2	1900	San Diego, Cal.	San Diego, Cal.
105908		St. p.	Albany	1,415	815	314.0	40.0	10.1	Pas.	65	3,200	1880	Wilmington, Del.	New York, N. Y.
106246		St. p.	Albany	1,050	825	193.5	36.6	13.3	Fer.	8	800	1883	Newburgh, N. Y.	Do.
106721		St. s.	Albany	18	9	40.0	12.6	6.5	Tow.	2	1890	Buffalo, N. Y.	Buffalo, N. Y.
107719		*St. p.	Albany	98	52	120.0	21.0	2.5	Tow.	15	1901	Burnside, Ky.	Louisville, Ky.
107166		Ga. s.	Albatross	8	6	39.2	13.0	0.4	Frt.	1	1895	Eastport, Me.	Eastport, Me.
107720		St. s.	Albatross	15	10	42.6	13.7	3.0	Tow.	1	1901	Belhaven, N. C.	Newbern, N. C.
107854		St. p.	Albatross	87	55	96.0	29.5	4.2	Pas.	4	90	1880	Portage, Wis.	Milwaukee, Wis.
120842	K. J. N. L.	Ga. y.	Albatross	29	23	57.2	15.8	4.4	Yct.	1887	Oxford, Md.	New York, N. Y.
204086		St. p.	ALBATROSS	1,103	1,103	308.0	53.8	7.6	Fer.	10	750	1907	Dubuque, Iowa	Baltimore, Md.
205240	K. W. P. S.	St. s.	Albatross	286	194	127.0	26.1	13.8	Oys.	12	750	1908	Baltimore, Md.	Wicksburg, Miss.
206310		Ga. s.	Albatross	17	14	50.0	14.0	5.0	Tow.	3	30	1909	Weems, Va.	Beaufort, N. C.
207865		Ga. s.	Albatross	7	7	36.0	11.0	3.0	Fsh.	1	16	1910	Marshhead City, N. C.	Tappahannock, Va.
206274		Ga. s.	Albatross	50	40	67.2	17.6	8.3	Fsh.	13	75	1910	Seattle, Wash.	Beaufort, N. C.
210423		Ga. s.	Albatross	13	10	36.3	11.7	4.8	Frt.	1	16	1912	Empire, Oreg.	Pt. Townsend, Wash.
106528		St. p.	Albemarle	7	6	56.5	11.8	2.0	Frt.	5	1888	Avoca, N. C.	Empire, Oreg.
106899		St. s.	Albemarle	7	37	64.0	17.0	8.0	Tow.	6	1889	Norfolk, Va.	Edenton, N. C.
106893		St. s.	Albemarle	377	147	185.0	25.0	8.8	Tow.	10	200	1891	Wilmington, Del.	Norfolk, Va.
205069		St. s.	Albemarle	6	5	33.5	7.0	3.2	Pas.	2	1907	Kinnawick, Mo.	Do.
202894		Ga. s.	ALBERMATLA	163	163	110.8	20.1	3.4	Yct.	4	12	1902	St. Louis, Mo.	Calro, Ill.
210406		Ga. y.	ALBERS	21	14	44.8	11.1	5.0	Pas.	2	40	1912	Seattle, Wash.	St. Louis, Mo.
107698		Ga. s.	Albert	28	25	52.8	15.0	4.6	Oys.	4	1901	Pottenville, N. Y.	Seattle, Wash.
206037		Ga. s.	Albert	14	9	40.2	13.2	4.2	Frt.	2	16	1900	Charleston, S. C.	Bridgeport, Conn.
212060		*St. p.	Albert	63	68	104.3	38.0	3.7	Frt.	3	100	1911	Dravosburg, Pa.	Charleston, S. C.
107142		Ga. s.	Albert Baldwin	38	28	33.4	24.2	5.0	Frt.	3	65	1895	Handsboro, Miss.	Pittsburgh, Pa.
105527		St. s.	Albert Brown	108	71	103.0	18.0	8.1	Fsh.	23	1875	Bristol, Me.	Gulfsport, Miss.
107602		Ga. s.	Albert Brown	16	15	43.2	15.0	6.4	Msc.	3	1900	Gloucester, Miss.	Wilmington, Del.
107601		Ga. s.	Albert C.	7	6	32.0	12.2	3.2	Fsh.	1	1900	Lower Bank, N. J.	Provincetown, Mass.
106048		Ga. s.	Albert Corl	15	15	48.8	15.8	4.0	Frt.	2	1882	Fruitland, Md.	Somers Point, N. J.
106679		Ga. s.	Albert Drummond	7	7	32.8	12.0	4.5	Fsh.	2	1888	Bristol, Me.	Norfolk, Va.
107259		*St. p.	Albert Hanson	92	46	95.4	20.4	4.3	Tow.	12	1896	Franklin, La.	New Bedford, Mass.
200968		Ga. s.	Albert Smith	7	5	31.0	11.4	3.2	Oys.	2	8	1914	Morgan City, La.	Brashear, La.
105977		St. s.	Albert Soper	349	268	143.5	28.3	10.5	Frt.	10	295	1881	Grand Haven, Mich.	Morgan City, La.
107748		Ga. s.	Albert D. Willard	39	23	60.2	17.4	7.8	Fsh.	10	15	1902	South Portland, Me.	Milwaukee, Wis.
1722		Ga. s.	Albert G. Lawson	94	78	86.0	26.5	6.1	Frt.	3	1868	Nowburgh, N. Y.	Portland, Me.
211785		St. s.	ALBERT J. STONE	306	208	110.4	28.6	13.6	Frt.	8	500	1913	Port Richmond, N. Y.	Boston, Mass.
105728		Ga. s.	ALBERT K. ROBINS	10	9	43.0	15.6	2.0	Frt.	2	1877	Oxford, Md.	New York, N. Y.
202747		Ga. s.	ALBERT M. IVES	14	11	55.6	11.1	4.6	Pas.	2	24	1905	Mandarin, Fla.	Norfolk, Va.
200091	K. S. P. C.	St. s.	ALBERT M. MARSHALL	1,040	987	241.0	41.1	18.8	Frt.	19	650	1903	Wyandotte, Mich.	Jacksonville, Fla.
106453		St. s.	ALBERT N. HUGHES	92	46	83.3	19.1	8.2	Pas.	8	1887	Philadelphia, Pa.	Duluth, Minn.
106939		Ga. s.	ALBERT W. BLACK	54	51	72.3	20.0	7.8	Fsh.	11	24	1892	East Boothbay, Me.	Galveston, Tex.
106553		St. s.	ALBERT Y. GOWEN	266	176	124.0	26.0	6.5	Drg.	7	300	1888	Loral, Ohio	Portland, Me.
106193		St. s.	ALBERTA	23	13	50.6	13.4	4.8	Oys.	5	1883	Norwalk, Conn.	Sandusky, Ohio.
107449		St. s.	ALBERTA	8	6	48.3	10.5	3.8	Tow.	3	40	1899	Franklin, La.	Cape Charles, Va.
107508		Ga. s.	ALBERTA	19	14	52.0	17.0	5.3	Fsh.	10	1899	Atlantic City, N. J.	Port Arthur, Tex.
203643		Ga. s.	ALBERTA	11	8	35.3	8.6	1.8	Pas.	1	1906	Homosassa, Fla.	Savannah, Ga.
205505		Ga. s.	ALBERTA	15	14	48.4	10.7	4.2	Pas.	1	25	1899	South Boston, Mass.	Cedar Keys, Fla.
208159		Ga. s.	ALBERTA	9	6	31.5	9.5	4.5	Pas.	0	16	1910	Winslow, Wash.	Providence, R. I.
211539		Ga. s.	ALBERTA	5	5	35.1	8.3	3.2	Frt.	1	12	1913	Marshallberg, N. C.	Seattle, Wash.
200469		Ga. s.	ALBERTA L.	13	12	46.0	12.0	4.2	Pas.	2	1903	Vineand, N. J.	Beaufort, N. C.
106197		St. s.	ALBERTA M.	87	71	79.5	15.5	7.0	Pas.	4	1883	Athens, N. Y.	Somers Point, N. J.
210177		Ga. y.	ALBERTINA	23	10	57.2	10.8	4.6	Yct.	2	21	1909	Chicago, Ill.	New York, N. Y.
106063		St. p.	ALBERTINA	558	407	174.2	33.0	8.7	Fer.	13	635	1882	Greenpoint, N. Y.	Chicago, Ill.
107330		Ga. s.	ALBERTINE	6	6	27.6	10.6	5.5	Fsh.	2	1898	Friendship, Me.	Perth Amboy, N. J.
106967		St. s.	ALBION	214	140	120.0	31.0	9.0	Pas.	16	110	1892	Alameda, Cal.	Gloucester, Mass.

^a Formerly U. S. Engineer at p. ^(a) Dekorra.
^(b) Fox.

MERCHANT STEAM VESSELS OF THE UNITED STATES—Continued.

Official No.	Signal letters.	Rlg.	Name of vessel.	Gross tonnage.	Net tonnage.	Length.	Breadth.	Depth.	Service.	Crew.	Indicated horsepower.	When built.	Where built.	Home port (where permanent document issues).
107223		Ga. s.	Albion	5	6	28.4	12.1	3.8	Pas.	1	1896	Atlantic City, N. J.	Somers Point, N. J.	
107443		St. s.	Albion	155	101	94.2	19.6	4.9	Frt.	7	77	Coupeville, Wash.	Seattle, Wash.	
111404		St. p.	Albion	688	516	192.0	31.3	9.3	Pas.	18	1886	Noank, Conn.	New York, N. Y.	
161600		Ga. y.	Albion	20	19	43.8	14.7	6.5	Yct.	2	1889	Boston, Mass.	Do.	
107514		Ga. s.	Albion	14	12	44.5	13.2	6.0	Pas.	2	1899	East Boothbay, Me.	Patchogue, N. Y.	
209699		Ga. s.	Albion	22	15	43.0	13.0	5.2	Fsh.	2	30	Seattle, Wash.	Seattle, Wash.	
209305	L. C. F. Q.	Ga. y.	Alcaldia	77	52	92.6	15.3	7.8	Yct.	6	1911	Port Jefferson, N. Y.	New York, N. Y.	
107664	K. R. D. B.	Ga. y.	Alcatorda	22	21	41.1	15.0	5.5	Yct.	3	1901	Bayonne, N. J.	Philadelphia, Pa.	
106484	K. D. S. P.	St. s.	Alcatraz	255	198	130.2	31.0	10.8	Pas.	18	250	San Francisco, Cal.	San Francisco, Cal.	
107030		Ga. s.	Alceda	20	13	50.0	16.0	5.4	1 sh.	2	1893	Seattle, Wash.	Juneau, Alaska.	
210985		Ga. s.	Alcedo	9	9	31.2	8.8	3.5	Fsh.	2	12	West De Pere, Wis.	Milwaukee, Wis.	
107234		St. y.	Alcina	34	27	68.3	12.4	5.8	Yct.	3	65	New Haven, Conn.	Buffalo, N. Y.	
116828		St. y.	Alcyon	25	17	64.7	10.0	5.0	Yct.	1	1898	Bristol, R. I.	New York, N. Y.	
106085		Ga. s.	Alcyone	6	5	26.0	11.5	3.5	Fsh.	0	1882	Osterville, Mass.	Barnstable, Mass.	
204069	K. W. B. V.	St. y.	ALCYONE	420	262	155.6	30.0	17.0	Yct.	30	350	Boston, Mass.	New York, N. Y.	
104222		Ga. s.	Aldebello	15	9	39.2	11.0	3.0	Fsh.	1	1907	Stony Lake, Mich.	Grand Haven, Mich.	
107727		St. s.	Alden S. Swan	136	83	125.0	22.0	8.6	Fsh.	25	250	Pocomoke City, Md.	Cape Charles, Va.	
107317		Ga. s.	Alecia	13	9	50.4	11.3	2.9	Tow.	2	50	Galveston, Tex.	Galveston, Tex.	
107137		Ga. s.	Alecto	8	6	34.7	12.3	4.5	Fsh.	2	1894	Poulsbo, Wash.	Juneau, Alaska.	
107342		Ga. s.	Alecto	5	5	23.5	11.5	3.5	1 sh.	1	1898	Osterville, Mass.	Providence, R. I.	
211220	L. C. W. M.	Ga. y.	Alela	70	47	71.0	16.7	8.1	Yct.	4	250	Camden, N. J.	Philadelphia, Pa.	
205471		Ga. s.	Alera	7	7	26.2	11.5	2.6	Pas.	1	10	Pawtuxet, R. I.	Providence, R. I.	
106898		Ga. s.	Alerta	5	5	24.4	11.8	3.8	Fsh.	0	1885	Osterville, Mass.	Barnstable, Mass.	
105414		St. s.	Alert	23	11	49.2	13.6	6.1	Tow.	8	1874	Chicago, Ill.	Chicago, Ill.	
106337		St. s.	Alert	75	37	86.2	20.0	9.5	Tow.	6	1885	Benicia, Cal.	San Francisco, Cal.	
106308		St. p.	Alert	158	158	130.0	24.1	4.2	Tow.	16	1885	Jeffersonville, Ind.	Mobile, Ala.	
106503		Ga. s.	Alert	30	27	58.5	18.5	4.2	Fsh.	11	1887	Lenoxville, N. C.	Beaufort, N. C.	
106551	K. G. F. H.	Ga. s.	Alert	99	73	92.5	23.1	11.0	Fsh.	22	25	Boston, Mass.	Boston, Mass.	
106703		St. s.	Alert	51	25	67.6	17.5	8.1	Tow.	5	1850	Philadelphia, Pa.	Philadelphia, Pa.	
106708		St. p.	Alert	124	79	81.1	18.0	4.1	Pas.	3	80	Bandon, Oreg.	Cos Bay, Oreg.	
106916		Ga. s.	Alert	6	6	34.2	11.1	5.3	Fsh.	3	1892	Bremen, Me.	Mt. Desert Ferry, Me.	
107048		Ga. s.	Alert	14	9	56.5	11.2	3.7	Pas.	1	50	Port Blakeley, Wash.	Ketchikan, Alaska.	
107227		St. s.	ALERT	42	29	71.4	17.0	6.2	Fsh.	11	100	Buffalo, N. Y.	Chicago, Ill.	
107238		Ga. s.	Alert	39	30	64.8	22.1	5.5	Pas.	3	1895	Handsboro, Miss.	Gulfport, Miss.	
107462		Ga. s.	Alert	10	7	35.0	13.8	3.5	Fsh.	1	1899	Osterville, Mass.	Vineyard Haven, Mass.	
107479		Ga. s.	Alert	9	8	32.9	11.5	2.8	Fsh.	1	1899	Friday Harbor, Wash.	Pt. Townsend, Wash.	
107555		Ga. s.	Alert	10	10	36.3	11.0	5.0	Fsh.	1	1900	Lynn, Mass.	Marblehead, Mass.	
107651		Ga. s.	Alert	14	9	50.9	11.0	3.4	Oys.	1	1601	Pocomoke City, Md.	Tappanhook, Va.	
107735		Ga. s.	Alert	19	17	64.0	13.4	3.3	Frt.	2	1902	Paulsboro, N. J.	Camden, N. J.	
111233	K. P. G. N.	Ga. y.	Alert	99	74	112.6	15.9	9.1	Yct.	3	1869	Greenport, N. Y.	Baltimore, Md.	
201003		Ga. s.	Alert	9	7	42.3	7.0	6.1	Pas.	1	1604	Dubuque, Iowa.	Dubuque, Iowa.	
201087		Ga. s.	Alert	11	6	41.2	10.3	3.2	Fah.	4	12	East Boothbay, Me.	Southwest Harbor Me.	
201890		Ga. s.	Alert	8	5	31.0	11.4	6.0	Msc.	0	1904	do	Do.	
202504		St. p.	Alert	48	48	86.4	20.4	3.9	Tow.	15	1905	Delhi, Ohio.	Cincinnati, Ohio.	
202749		Ga. s.	Alert	28	16	55.1	15.5	4.7	Tow.	3	1905	Warsaw, Ga.	Savannah, Ga.	
203106		Ga. s.	Alert	8	7	32.6	11.3	3.8	Msc.	2	10	Camden, N. J.	Camden, N. J.	
204737		St. s.	Alert	16	12	51.0	11.6	3.0	Pas.	4	1907	Cedar Keys, Fla.	Cedar Keys, Fla.	
208901		Ga. s.	Alert	13	8	45.0	10.2	3.5	Pas.	1	24	Dames Point, Fla.	Jacksonville, Fla.	
211146		Ga. s.	Alert	34	32	58.5	18.6	4.5	Frt.	1	75	Tottenville, N. Y.	Patchogue, N. Y.	
211479	L. D. C. N.	Ga. y.	Alert	39	24	74.3	12.0	5.9	Yct.	3	200	Boston, Mass.	Plymouth, Mass.	
211502	L. D. C. T.	St. s.	Alert	99	47	89.9	19.9	7.8	Frt.	8	400	New London, Conn.	New London, Conn.	
106724		Ga. s.	Aleta	6	5	25.4	12.6	3.9	Fsh.	1	1890	Hyannis, Mass.	Hyannis, Mass.	
106989		Ga. s.	Alethia	9	8	35.0	13.0	3.9	Tow.	3	1892	Biloxi, Miss.	New Orleans, La.	
211422		Ga. s.	Alethia	13	8	50.0	10.0	6.4	Pas.	1	36	Belhaven, N. C.	Elizabeth City, N. C.	
201380		Ga. s.	Alethe Vardaman	17	17	48.3	15.9	3.9	Pol.	3	1904	Biloxi, Miss.	Gulfport, Miss.	
106387		Ga. s.	Aletta	9	8	33.3	11.2	3.3	Msc.	1	1881	Bay Shore, N. Y.	Patchogue, N. Y.	
106625		St. s.	Aleut	38	19	59.5	19.0	7.0	Fsh.	6	60	Benicia, Cal.	San Francisco, Cal.	
209409		Ga. s.	Alox B	19	12	48.1	15.0	5.3	Frt.	1	80	Oakland, Cal.	Do.	
211143		St. s.	Alex Brown	119	81	50.0	24.8	9.0	Tow.	6	300	Tottenville, N. Y.	Corpus Christi, Tex.	
203840		Ga. p.	Alex. Froment	15	9	35.0	8.0	2.5	Tow.	2	1906	Jeanerette, La.	Brashear, La.	
207600		St. s.	Alex J. Sullivan	61	42	69.0	18.0	5.8	Pas.	3	53	Detroit, Mich.	Detroit, Mich.	
106771		St. s.	Alex. Y. Hanna	44	44	64.3	15.5	6.9	Tow.	3	1890	Philadelphia, Pa.	Philadelphia, Pa.	
107465		St. s.	Alexander	18	12	58.6	11.3	4.2	Pas.	3	1899	Vergennes, Vt.	Burlington, Vt.	
204301		Ga. s.	Alexander	13	9	38.9	13.0	3.0	Pas.	1	20	Astoria, Oreg.	Pt. Townsend, Wash.	
107818		Ga. s.	Alexander, Jr.	14	10	51.0	11.4	4.3	Frt.	3	1903	do	Juneau, Alaska.	
204419		Ga. s.	Alexander Agassiz	41	32	69.9	20.0	8.4	Msc.	5	54	San Diego, Cal.	San Diego, Cal.	
107372		St. s.	ALEXANDER McDOWGALL	3,686	2,662	413.0	50.0	22.0	Frt.	25	1,700	West Superior, Wis.	Duluth, Minn.	

¹ Formerly st. p. Richmond.
² (a) slp. y. Verena.
³ Formerly (b) British slp. y. Fozie
(c) ga. y. Fozie.

⁴ Formerly ga. y. Heather.
⁵ Formerly st. y. Squib.
⁶ Formerly (a) *st. p. Alert.
(b) U. S. Engineer *st. p. Alert.

⁷ Formerly st. y. Reba.

MERCHANT STEAM VESSELS OF THE UNITED STATES—Continued.

Official No.	Signal letters.	Rtg.	Name of vessel.	Gross tonnage.	Net tonnage.	Length.	Breadth.	Depth.	Service.	Crew.	Indicated horsepower.	When built.	Where built.	Home port (where permanent document issues).
						Feet.	Feet.	Feet.						
201402		St. s.	Alexander Wyllie	51	35	70.0	21.2	8.2	Tow.	8	200	1904	Scranton, Miss.	Cedar Keys, Fla.
12030		St. s.	Alexander M. Stewart	38	19	64.3	15.6	6.7	Pas.	7	1888	Saugatuck, Mich.	New Orleans, La.
14795		St. s.	Alexandra Stewart	29	20	48.6	14.1	7.0	Tow.	3	1903	Buffalo, N. Y.	New York, N. Y.
100749		Ga. s.	Alexina	15	14	42.4	15.8	4.2	Frt.	2	1890	Mount Pleasant, S. C.	Charleston, S. C.
101829		Ga. s.	Alexine Davison	20	13	55.2	16.6	3.3	Oys.	2	1878	Rookaway, N. Y.	Perth Amboy, N. J.
201106		St. s.	ALEXIS W. THOMPSON	6,436	4,670	504.0	55.0	26.7	Frt.	23	1,800	1908	Bay City, Mich.	Cleveland, Ohio.
201557		Ga. s.	Alex	42	28	63.0	16.0	7.2	Fsh.	2	70	Seattle, Wash.	Seattle, Wash.
209511		Ga. s.	Alfa	18	12	40.5	12.5	4.8	Fsh.	1	32	1911do	Do.
209370		Ga. s.	Alfonzo	21	21	55.5	16.7	3.0	Frt.	1	1911	Williston, N. C.	Beaufort, N. C.
107317		Ga. s.	Alfonzo XIII	11	5	38.4	11.5	5.2	Fsh.	1	1897	San Francisco, Cal.	Sulzer, Alaska.
107551		St. s.	Alfred Mitchell	1,751	1,550	255.0	39.5	21.0	Frt.	16	1,032	1900	St. Clair, Mich.	Duluth, Minn.
202281		Ga. s.	Alfred S.	10	9	32.0	14.3	4.0	Msc.	1	1894	Brooklyn, N. Y.	New York, N. Y.
205688		St. s.	ALFRED S.	33	22	64.2	14.5	5.7	Fsh.	4	75	1908	Buffalo, N. Y.	Detroit, Mich.
202843		St. s.	Alfred W.	56	19	66.2	17.0	10.6	Tow.	5	250	1905	Green Bay, Wis.	Duluth, Minn.
105279		Ga. s.	Alfred C. Harmer	18	16	47.2	17.2	5.1	Msc.	1	1873	Bayport, N. Y.	New York, N. Y.
106950		St. s.	Alfred J. Murray	27	13	47.0	14.4	6.9	Tow.	3	1892	Brooklyn, N. Y.	Do.
106539		St. s.	Alfred P. Wright	2,207	1,899	256.0	41.5	22.3	Frt.	17	800	1888	Cleveland, Ohio.	Duluth, Minn.
105147		St. s.	Alfred and Edwin	102	70	99.0	21.6	7.7	Frt.	6	193	1872	Philadelphia, Pa.	Newark, N. J.
206310		Ga. y.	Alfredine IV	66	50	98.8	14.0	6.2	Yct.	5	300	1909	New York, N. Y.	Castine, Me.
105595	J. R. P. T.	St. s.	Alfers	2,294	1,788	281.0	38.1	20.2	Frt.	23	900	1876	Wilmington, Del.	Philadelphia, Pa.
210697		Ga. s.	Algie L.	7	6	29.0	8.5	4.0	Fsh.	2	15	1911	Green Bay, Wis.	Milwaukee, Wis.
106022		St. p.	Algomah	486	359	127.0	53.0	11.1	Pas.	10	750	1881	Detroit, Mich.	Grand Haven, Mich.
105927		St. s.	Alguna	92	83	95.0	18.5	5.5	Pas.	6	150	1880	Buffalo, N. Y.	Ogdensburg, N. Y.
106774	K. H. N. P.	St. s.	Algonquin	2,832	2,257	276.0	43.0	19.0	Pas.	56	1,256	1890	Philadelphia, Pa.	New York, N. Y.
207281		Ga. s.	Alhambra	22	14	52.5	12.8	3.0	Msc.	1	1910	Crystal River, Fla.	Cedar Keys, Fla.
209671		Ga. s.	Alias	8	8	33.0	11.3	4.5	Pas.	1	1912	Patchogue, N. Y.	Patchogue, N. Y.
105879		St. s.	Alias	37	18	56.2	17.3	6.3	Tow.	4	1880	Brooklyn, N. Y.	New York, N. Y.
106376		Ga. s.	Alice	13	9	34.5	13.3	4.9	Fsh.	1	1888	Seattle, Wash.	Juneau, Alaska.
103871		Ga. s.	Alice	6	5	25.1	10.8	3.2	Pas.	2	1885	Harlem, N. Y.	New York, N. Y.
106872		Ga. s.	Alice	8	8	30.7	11.5	4.5	Fsh.	3	1886	Fall River, Mass.	Newport, R. I.
106894		St. s.	Alice	40	19	63.5	14.6	5.9	Tow.	4	1891	Grand Haven, Mich.	Grand Haven, Mich.
106978		St. s.	Alice	39	19	69.0	14.2	7.8	Tow.	6	140	1892	Alameda, Cal.	Seattle, Wash.
107253		*St. p.	Alice	400	200	160.0	33.0	8.0	Pas.	29	400	1895	St. Michael, Alaska	St. Michael, Alaska.
107323		St. s.	Alice	116	54	91.0	23.0	10.3	Tow.	7	530	1897	Wilmington, Del.	Newport News, Va.
107327		St. s.	Alice	55	27	61.6	16.2	6.0	Tow.	4	1897	Tacoma, Wash.	Juneau, Alaska.
107415		*St. a.	Alice	132	79	109.9	27.4	6.9	Fer.	18	300	1898	Ramsonville, La.	New Orleans, La.
107576		*St. p.	Alice	149	140	125.3	10.8	5.0	Fer.	7	210	1900do	Do.
107654		Ga. s.	Alice	5	5	26.3	10.8	5.0	Fsh.	1	1891	Friendship, Me.	Machias, Me.
107796		St. s.	Alice	5	49	76.5	18.7	8.5	Tow.	10	100	1902	Baltimore, Md.	Baltimore, Md.
107850	K. S. L. Q.	St. y.	Alice	134	91	117.5	17.6	8.6	Yct.	10	1903	Port Richmond, N. Y.	New York, N. Y.
140834		St. s.	Alice	86	54	83.0	23.0	6.9	Frt.	6	1896	Tottenville, N. Y.	Do.
141374		St. s.	Alice	71	39	74.7	18.0	6.0	Tow.	10	1895	Philadelphia, Pa.	Do.
203602		*St. p.	Alice	130	130	130.0	25.0	4.0	Pas.	12	350	1904	Clinton, Iowa	Des Moines, Iowa.
212069		Ga. s.	Alice	8	7	35.0	10.3	4.4	Msc.	0	10	1914	Orca, Alaska	Cordova, Alaska.
202453		Ga. s.	Alice	7	5	30.7	10.4	4.2	Fsh.	1	1905	Ketchikan, Alaska	Ketchikan, Alaska.
204017		Ga. s.	Alice	14	13	38.1	13.7	3.6	Fsh.	3	13	1907	Newport, R. I.	Newport, R. I.
204135		Ga. s.	Alice	37	25	58.1	18.5	5.8	Oys.	6	1907	Tottenville, N. Y.	Newark, N. J.
204688		Ga. p.	Alice	12	10	59.0	12.0	1.9	Pas.	1	1907	Congo, W. Va.	Wheeling, W. Va.
204840		Ga. s.	Alice	8	6	30.0	12.0	3.2	Msc.	1	1907	Patchogue, N. Y.	Patchogue, N. Y.
205754		Ga. s.	Alice	9	6	40.0	11.3	3.6	Msc.	1	12	1905	Marshova, Alaska	Unalaska, Alaska.
206095		*St. p.	Alice	262	145	110.6	24.5	4.6	Pas.	14	100	1909	Seattle, Wash.	St. Michael, Alaska.
206843		*Ga. p.	Alice	7	7	32.9	8.5	2.6	Pas.	1	10	1909	Chattanooga, Tenn.	Chattanooga, Tenn.
207240		Ga. s.	Alice	20	17	40.2	10.5	4.6	Frt.	1	40	1910	Tottenville, N. Y.	New Haven, Conn.
207741		Ga. s.	Alice	6	6	41.5	8.3	3.7	Pas.	1	30	1902	St. Joseph, Mich.	Bridgeton, N. J.
208056		St. s.	Alice	24	16	43.0	12.4	6.0	Fsh.	4	45	1910	Manitowoc, Wis.	Milwaukee, Wis.
208119		Ga. s.	Alice	13	12	27.9	9.2	4.8	Fsh.	4	12	1908	Charlevoix, Mich.	Gloucester, Mass.
208507		Ga. s.	Alice	18	12	40.2	12.8	4.8	Fsh.	6	20	1911	Tacoma, Wash.	Seattle, Wash.
208520		Ga. s.	Alice	23	11	52.0	12.3	6.9	Fsh.	4	25	1911	East Boothbay, Me.	Boothbay, Me.
208224		St. s.	Alice	31	9	48.0	14.4	6.0	Fsh.	2	75	1909	Nacknack, Alaska	Unalaska, Alaska.
209561		Ga. s.	Alice	11	9	36.9	14.6	3.5	Frt.	1	1910	Carlstadt, N. J.	Newark, N. J.
209886		Ga. s.	Alice	23	15	43.3	14.0	6.0	Fsh.	6	30	1912	Tacoma, Wash.	Tacoma, Wash.
210093		Ga. s.	Alice	52	35	75.4	15.2	6.0	Pas.	4	100	1912	West Lako, La.	Galveston, Tex.
211178		Ga. y.	Alice	20	13	59.6	10.8	5.1	Yct.	2	120	1913	New York, N. Y.	New York, N. Y.
106918		Ga. s.	Alice A	9	8	33.1	12.2	5.5	Fsh.	1	1892	Boothbay, Me.	Southwest Harbor, Me.
211616		Ga. s.	Alice A	9	8	33.0	8.3	3.2	Frt.	1	16	1913	Ludington, Mich.	Grand Haven, Mich.
107451		Ga. s.	Alice A	15	14	37.0	14.0	3.8	Frt.	2	1899	Bristol, Me.	Eastport, Me.
207974		Ga. s.	Alice A	10	7	34.1	11.0	3.2	Pas.	1	14	1909	Dagsboro, Del.	Wilmington, Del.
209723		Ga. s.	Alice B	20	13	43.0	13.0	5.2	Fsh.	1	27	1912	Seattle, Wash.	Seattle, Wash.
210819		Ga. s.	Alice B	9	8	36.9	9.0	2.6	Pas.	2	20	1912	Dames Point, Fla.	Jacksonville, Fla.
105195		*St. p.	Alice Brown	551	551	193.0	34.0	8.0	Tow.	40	1871	Pittsburgh, Pa.	Pittsburgh, Pa.
107684		St. s.	Alice C	81	27	63.0	18.0	4.0	Fsh.	7	1901	Manitowoc, Wis.	Grand Haven, Mich.

1 Formerly st. s. May Flower.

2 Formerly st. s. Theodore C. Knight.

3 Formerly st. s.

a Alice.
b N. Y. Cent'l. Ltg. Co. No. 7.
c New York Central No. 7.

4 Formerly st. s. Lizzie M. Conklyn.

5 Formerly st. s. Lorraine.

6 Formerly *st. p. Valeria.

MERCHANT STEAM VESSELS OF THE UNITED STATES—Continued.

Official No.	Signal letters.	Rtg.	Name of vessel.	Gross tonnage.	Net tonnage.	Length.	Breadth.	Depth.	Service.	Crew.	Indicated horsepower.	When built.	Where built.	Home port (where permanent document issues).
						Feet.	Feet.	Feet.						
200298		Ga. s.	Alice C.	23	10	57.6	11.6	5.4	Tow.	3	30	1903	Springfield, La.	New Orleans, La.
202899		Ga. s.	Alice C.	13	9	34.0	12.0	3.7	Frt.	1	1906	Dookton, Wash.	Seattle, Wash.
106477		St. s.	Alice D.	25	12	60.0	12.0	5.7	Tow.	4	1887	Stillwater, Minn.	St. Paul, Minn.
107243		Ga. s.	Alice E.	7	7	26.4	13.0	4.0	Msc.	0	1895	Newport, R. I.	Newport, R. I.
210610		Ga. s.	Alice E.	12	11	29.8	10.1	3.2	Pas.	2	24	1912	Port Lavaca, Tex.	Port Lavaca, Tex.
106101		Ga. s.	Alice Eugene.	8	8	33.0	13.3	3.2	Frt.	1	1	1882	Norfolk County, Va.	Norfolk, Va.
210286		Ga. s.	Alice F.	10	7	36.0	8.0	4.2	Pas.	1	20	1909	Detroit, Mich.	Detroit, Mich.
107073		Ga. s.	Alice G.	6	6	27.0	12.0	3.6	Frt.	1	1879	Stony Brook, N. Y.	New York, N. Y.
107592		Ga. s.	Alice G.	8	8	31.0	11.4	5.9	Msc.	2	1900	Friendship, Me.	Portland, Me.
204452		Ga. s.	Alice H.	9	8	38.4	10.5	3.8	Pas.	1	1907	Patchogue, N. Y.	Patchogue, N. Y.
206391		Ga. s.	Alice H.	14	11	44.7	10.2	3.9	Pas.	1	36	1909	Marshfield, Ore.	Coos Bay, Ore.
210432		Ga. s.	Alice H.	8	7	33.7	9.2	4.2	Pas.	3	18	1908	Norfolk, Va.	Boston, Mass.
107464		St. s.	Alice Howard.	77	45	73.1	19.6	6.2	Pas.	4	1899	Peaks Island, Me.	Portsmouth, N. H.
206396		Ga. s.	Alice K.	7	6	35.0	8.5	3.0	Pas.	1	25	1908	Zanesville, Ohio	Wheeling, W. Va.
208703		Ga. s.	Alice L.	9	8	29.5	8.5	3.6	Pas.	1	20	1911	North Manitou, Mich.	Grand Haven, Mich.
107597		Ga. s.	Alice Leo.	11	9	48.5	15.8	3.0	Frt.	1	1900	Folly Creek, Va.	Norfolk, Va.
208806		Ga. s.	Alice Louise.	8	8	30.0	8.5	5.0	Pas.	2	24	1907	Fond du Lac, Wis.	Milwaukee, Wis.
107765		Ga. s.	Alice M.	7	6	33.8	12.5	5.5	Frt.	2	1885	Ferry, Me.	Eastport, Me.
201100		Ga. s.	Alice M.	9	7	32.4	7.4	3.4	Pas.	2	35	1904	St. Louis, Mo.	St. Louis, Mo.
206707		Ga. s.	Alice M.	9	9	30.0	7.9	3.9	Pas.	1	10	1908	Atlantic City, N. J.	Somers Point, N. J.
210130		Ga. s.	Alice M.	10	9	34.0	10.2	4.0	Pas.	1	12	1909	Epoufette, Mich.	Grand Haven, Mich.
211871		Ga. s.	Alice M.	7	6	30.7	10.6	2.8	Frt.	1	20	1913	East Rockaway, N. Y.	Patchogue, N. Y.
208951		Ga. s.	Alice Marion.	10	6	31.7	11.8	6.0	Fsh.	1	10	1908	Friendship, Me.	Southwest Harbor, Me.
204178		*St. p.	Alice May.	97	68	81.6	25.0	4.4	Tow.	7	115	1907	Vanceboro, Me.	Bangor, Me.
202195		St. s.	Alice R.	31	21	53.7	15.6	6.0	Tow.	3	1905	New Baltimore, N. Y.	Cape Vincent, N. Y.
204232		Ga. s.	Alice Roper.	8	6	45.0	12.2	3.2	Frt.	1	1908	Norfolk, Va.	Norfolk, Va.
212103		St. s.	Alice STAFFORD.	141	96	83.6	23.4	12.9	Tow.	4	625	1914	Mantowoc, Wis.	Milwaukee, Wis.
205267		Ga. s.	Alice V.	8	7	36.0	12.8	3.0	Frt.	1	1908	Patchogue, N. Y.	Patchogue, N. Y.
210873		Ga. s.	Alice Virginia.	11	6	44.1	12.2	4.3	Fsh.	1	20	1913	Seaford, Va.	Newport News, Va.
200741		*St. p.	Alice B. Miller.	90	90	130.4	27.0	4.0	Pas.	33	1904	Jeffersonville, Ind.	Vicksburg, Miss.
130331		St. s.	Alice E. Conway.	97	66	80.0	20.0	9.4	Tow.	5	1891	Newburgh, N. Y.	New York, N. Y.
106585		Ga. s.	Alice E. Walker.	14	9	58.0	15.7	3.3	Oys.	2	1888	Oriole, Md.	Newport News, Va.
106330		St. s.	Alice L. Barr.	50	25	83.8	16.8	6.0	Pas.	10	1884	Cincinnati, Ohio	Evansville, Ind.
210971		Ga. s.	Alice L. Stetson.	23	19	49.3	16.9	4.8	Fsh.	4	37	1912	Friendship, Me.	Vineyard Haven, Mass.
106469		St. s.	Alice M. Gill.	264	202	127.0	28.0	10.0	Frt.	6	300	1887	Grand Haven, Mich.	Sandusky, Ohio.
107668		Ga. s.	Alice M. Guthrie.	89	54	87.0	23.0	9.2	Fsh.	17	72	1901	Gloucester, Mass.	New York, N. Y.
106435		Ga. s.	Alice M. Newton.	5	5	27.4	12.2	3.0	Msc.	1	1886	Patchogue, N. Y.	Newport, N. Y.
209803		Ga. s.	Alice and Ruby.	13	9	37.6	11.0	5.5	Frt.	1	1912	Deer Isle, Me.	Deer Isle, Me.
86691		*St. p.	Alicia.	281	110	150.0	27.0	4.0	Tow.	14	733	1901	Jeffersonville, Ind.	Pittsburgh, Pa.
106515		Ga. s.	Alicia.	12	10	52.0	14.8	3.2	Frt.	2	1887	Fowl River, Ala.	Mobile, Ala.
107662		St. s.	Alicia.	43	29	71.5	15.3	7.9	Fsh.	2	1901	East Boston, Mass.	Machias, Me.
127680	K. R. W. D.	St. y.	Alicia.	174	118	128.0	19.8	10.4	Yct.	15	700	1902	New York, N. Y.	Wilmington, Del.
106492		Ga. s.	Alicia.	5	5	29.6	11.7	2.6	Msc.	0	1887	Greenwich, Conn.	Newark, N. J.
106426		Ga. s.	Alicia V.	17	5	29.3	13.3	3.3	Msc.	1	1886	Patchogue, N. Y.	Patchogue, N. Y.
201977	K. T. V. M.	Ga. y.	Alicse.	20	16	61.6	10.0	5.6	Yct.	3	1905	New York, N. Y.	New York, N. Y.
210462		Ga. y.	Alicselo.	19	18	45.2	11.4	5.4	Yct.	1	30	1910	Menomonic, Mich.	Chicago, Ill.
107636	K. R. D. M.	St. s.	Alictak.	115	73	91.0	23.5	10.0	Frt.	11	225	1901	Alameda, Cal.	San Francisco, Cal.
107683		Ga. s.	Alicx.	6	5	30.0	11.5	5.0	Oys.	1	1882	Cape Charles, Va.	Cape Charles, Va.
106269	K. C. J. T.	St. s.	Al-Kl.	1,259	888	200.1	38.2	23.3	Pas.	38	600	1884	Bath, Me.	Ketchikan, Alaska.
210765		Ga. s.	Alku.	9	9	34.6	9.4	4.0	Tow.	1	17	1907	Ilwaco, Wash.	Pt. Townsend, Wash.
205391		Ga. s.	Allamaakee II.	10	9	43.9	8.1	4.7	Pas.	2	40	1908	St. Louis, Mo.	St. Louis, Mo.
212365		Ga. y.	Allabasi.	38	26	58.0	13.6	5.6	Yct.	1	75	1914	Chicago, Ill.	Chicago, Ill.
211239		Ga. p.	Allegan.	15	13	32.8	10.0	1.8	Pas.	3	20	1913	Douglas, Mich.	Grand Haven, Mich.
106019	J. V. M. G.	St. s.	Allegany.	1,704	1,079	250.0	38.5	16.6	Frt.	26	1,500	1881	Philadelphia, Pa.	Baltimore, Md.
130405	K. F. G. M.	St. y.	Alloghny.	127	67	112.2	18.1	10.7	Yct.	12	300	1888	Brooklyn, N. Y.	New York, N. Y.
207792		St. s.	ALLEGHENY.	3,898	2,967	350.0	46.0	31.0	Frt.	27	1,700	1910	Wyandotto, Mich.	Erie, Pa.
205004		Ga. y.	Allegro.	191	130	108.4	20.1	12.4	Yct.	11	360	1908	Easlington, Pa.	Philadelphia, Pa.
208331		Ga. s.	Allen C.	15	9	42.1	12.8	4.7	Frt.	1	36	1909	Friendship, Me.	Ellsworth, Me.
106461		Ga. s.	Alleana B. Fisher.	8	5	33.0	14.0	4.0	Frt.	2	1887	Marcus Hook, Pa.	Wilmington, Del.
105778		St. s.	Allenton.	24	12	57.7	11.3	5.6	Tow.	3	1878	Buffalo, N. Y.	Duluth, Minn.
115663		St. s.	Allentown.	46	23	68.0	16.8	7.0	Tow.	5	92	1879	Tottenville, N. Y.	Perth Amboy, N. J.
207779		Ga. s.	Allentown.	10	6	38.0	9.0	3.7	Pas.	0	25	1910	Seattle, Wash.	Seattle, Wash.
106443	K. D. N. C.	St. s.	Allianca.	3,905	2,364	335.0	42.0	15.0	Pas.	94	3,200	1886	Chester, Pa.	New York, N. Y.
107247	K. M. V. D.	St. s.	Alliance.	679	431	164.4	35.8	12.0	Pas.	19	637	1896	Fairhaven, Cal.	San Francisco, Cal.
201253		Ga. y.	Alliance.	14	14	38.0	12.4	4.8	Yct.	2	25	1934	Erie, Pa.	Erie, Pa.
107749		St. s.	Allie.	7	6	44.0	12.0	3.0	Tow.	4	1902	Newbern, N. C.	Newbern, N. C.
107851		*St. p.	Allie.	53	53	76.2	19.3	2.8	Tow.	25	1903	Bowling Green, Ky.	Nashville, Tenn.
200399		Ga. s.	Allie B.	11	8	44.0	11.0	4.6	Fsh.	4	1903	West Bay City, Mich.	Port Huron, Mich.
207976		Ga. s.	Allie May.	11	7	36.0	9.3	2.7	Pas.	2	10	1909	Ocean View, Del.	Wilmington, Del.
107089		St. s.	Allie R.	10	6	37.6	14.5	4.0	Tow.	3	1894	Milton, Fla.	Pensacola, Fla.

1 Formerly st. s. Natalbany.

2 Formerly *st. p. Frank B. Hayne.

3 Formerly st. s. N. Y. Central No. 18.

4 Formerly *st. p. G. W. Thomas.

5 Formerly st. y. (a Coranto.

6 Formerly ga. y. Vim.

7 Formerly (b st. y. Avenel.

8 Formerly st. s. Sallie P. Lindermann.

9 Formerly (b st. y. Avenel.

MERCHANT STEAM VESSELS OF THE UNITED STATES—Continued.

Official No.	Signal letters.	Rig.	Name of vessel.	Gross tonnage.	Net tonnage.	Length.	Breadth.	Depth.	Service.	Crew.	Indicated horsepower.	When built.	Where built.	Home port (where permanent document issues).
						Feet.	Feet.	Feet.						
106925		St. s.	Allie E. Shipman	39	28	61.0	14.4	5.6	Tow.	7	95	1892	Manitowoc, Wis.	Milwaukee, Wis.
206594		Ga. y.	Allis	20	13	42.0	10.6	7.3	Yct.	2	40	1909	Chicago, Ill.	Chicago, Ill.
107852		Ga. y.	Allure	18	15	60.0	9.7	3.8	Yct.	2	22	1903	Mariners Harbor, N. Y.	New York, N. Y.
107041		Ga. s.	Alma	11	11	37.0	15.0	3.4	Mec.	2	1893	Portsmouth, Va.	Norfolk, Va.
107369		*St. p.	Alma	41	41	100.0	21.0	3.8	Tow.	2	1898	Leavenworth, Ind.	Evansville, Ind.
107653		St. s.	Alma	165	110	110.0	21.0	5.0	Pas.	0	1901	Fairfield, N. C.	Elizabeth City, N. C.
107657		Ga. p.	Alma	11	10	42.0	15.0	2.6	Pas.	1	1901	Rio Vista, Cal.	San Francisco, Cal.
202583		St. p.	Alma	201	201	160.0	37.8	4.0	Pas.	19	400	1905	Mobile, Ala.	Mobile, Ala.
204000		*St. p.	Alma	36	36	65.4	17.7	2.8	Pas.	1	1907	Point Pleasant, W. Va.	Paducah, Ky.
205545		Ga. s.	Alma	12	9	49.0	10.0	2.4	Pas.	3	15	1906	Manteo, N. C.	Elizabeth City, N. C.
206802		Ga. s.	Alma	12	8	38.0	11.2	3.7	Fsh.	2	20	1909	Seattle, Wash.	Seattle, Wash.
206284		Ga. s.	Alma	7	5	39.0	10.0	3.0	Oys.	1	24	1911	Morgan City, La.	Brashear, La.
212309		Ga. s.	Alma	95	74	83.1	19.0	6.9	Pas.	4	250	1914	Seattle, Wash.	Juneau, Alaska.
212350		Ga. s.	Alma	8	7	41.1	9.0	3.5	Pas.	1	24	1914	Helena, Ark.	St. Louis, Mo.
206974		Ga. s.	Alma Gray	14	10	56.5	14.5	3.0	Pas.	3	37	1908	Morehead City, N. C.	Elizabeth City, N. C.
207975		Ga. s.	Alma Maud	9	6	33.0	10.0	3.1	Pas.	1	14	1908	Dagsboro, Del.	Wilmington, Del.
204055		Ga. s.	Alma May	26	17	60.5	13.1	3.8	Pas.	3	1907	Seville, Fla.	Jacksonville, Fla.
206802		St. s.	Alma O	22	15	41.0	14.6	5.9	Tow.	5	1909	Brunswick, Ga.	Do.
206237		Ga. s.	Alma P	12	10	39.7	12.4	4.4	Frt.	3	40	1909	Port Clinton, Ohio.	Sandusky, Ohio.
206534		Ga. s.	Alma S	19	8	47.2	12.3	3.5	Pas.	1	28	1911	Dames Point, Fla.	Jacksonville, Fla.
107632		*Ga. p.	Alma S	11	11	48.0	9.0	3.0	Msc.	1	1901	Newport, Ky.	Cincinnati, Ohio.
207169		Ga. s.	Alma and Alvin	41	29	68.0	21.0	5.5	Oys.	0	36	1910	Greenwich, N. J.	Philadelphia, Pa.
201192		*St. p.	Almante	40	40	101.0	17.8	3.0	Tow.	6	60	1904	Decatur, Ala.	Chattanooga, Tenn.
201925		St. s.	Almeda	10	7	38.0	12.0	4.5	Pas.	1	25	1904	Lonsdale, R. I.	Providence, R. I.
1254		Ga. s.	Almira	14	13	47.8	14.6	4.6	Fsh.	3	1866	Groton, Conn.	Greenport, N. Y.
106361		St. s.	Almira	19	13	55.3	12.4	4.2	Pas.	2	1885	Clifton, N. Y.	Albany, N. Y.
206614		St. s.	Almont	8	8	34.6	9.8	3.4	Frt.	3	15	1911	Georgetown, S. C.	Georgetown, S. C.
107839		Ga. s.	Aloha	14	14	44.0	11.2	4.6	Frt.	3	1903	Terminal Island, Cal.	San Diego, Cal.
203756	K. V. S. G.	Ga. y.	Aloha	42	37	75.2	14.2	6.6	Yct.	2	1906	Long Island City, N. Y.	New York, N. Y.
203890		Ga. s.	Aloha	11	8	38.0	10.2	4.3	Pas.	1	1907	Ballard, Wash.	Juneau, Alaska.
207367	L. B. K. S.	St. y.	ALPHA	659	329	180.1	35.6	17.0	Yct.	38	400	1910	Quincy, Mass.	New York, N. Y.
212126		Ga. s.	Aloha	25	17	51.9	13.7	5.7	Frt.	2	75	1914	Tacoma, Wash.	Tacoma, Wash.
107047		*St. p.	Alonzo C. Church	332	332	172.3	43.3	6.5	Fer.	5	500	1893	Jeffersonville, Ind.	St. Louis, Mo.
106355		Ga. s.	Alonzo E. Smith	18	18	50.4	17.5	4.4	Oys.	2	1873	Port Jefferson, N. Y.	Ferth Amboy, N. J.
206130		St. s.	ALPENA	2,886	1,787	356.0	47.2	27.0	Fer.	20	1,400	1909	Wyandotte, Mich.	Detroit, Mich.
107027		Ga. s.	Alpha	22	21	56.0	14.2	6.0	Fsh.	6	1893	Alameda, Cal.	Los Angeles, Cal.
107235		Ga. s.	Alpha	8	7	30.3	7.7	3.3	Oys.	1	1896	Freeport, N. Y.	Patchogue, N. Y.
107288		St. s.	Alpha	10	7	30.0	7.7	3.9	Frt.	1	1897	Seattle, Wash.	Seattle, Wash.
107487	K. F. F. G.	Ga. y.	Alpha	36	29	73.0	12.2	5.4	Yct.	4	1899	New York, N. Y.	New York, N. Y.
107858		St. s.	Alpha	36	16	53.9	14.2	6.4	Tow.	4	1901	Richardson, Wash.	Seattle, Wash.
107841		Ga. s.	Alpha	5	5	27.0	10.2	5.0	Fsh.	1	1901	Friendship, Me.	Machias, Me.
107861		St. s.	Alpha	5	24	57.7	15.8	6.5	Tow.	3	1901	Solomons, Md.	Philadelphia, Pa.
125882		St. s.	Alpha	366	297	161.6	23.5	8.0	Frt.	5	260	1881	Philadelphia, Pa.	Somers Point, N. J.
200532		Ga. s.	Alpha	6	6	32.2	9.0	4.0	Mec.	1	12	1903	Crisfield, Md.	Baltimore, Md.
202065		Ga. s.	Alpha	7	7	28.3	11.4	3.7	Oys.	1	1905	Stamford, Conn.	Bridgeport, Conn.
204578		St. s.	Alpha	8	5	44.0	10.3	3.3	Frt.	3	18	1906	Poquoson, Va.	Newport News, Va.
209042		Ga. s.	Alpha	9	7	35.3	8.7	3.1	Msc.	1	25	1911	Cordova, Alaska	Corlova, Alaska.
107427		St. s.	Alphard	32	21	55.6	15.4	6.5	Tow.	4	1898	Manitowoc, Wis.	Milwaukee, Wis.
107167		Ga. s.	Alphine	15	11	40.2	14.2	4.9	Fsh.	2	1895	Charleston, S. C.	Charleston, S. C.
210412		Ga. s.	Alphonsine	9	7	40.5	12.8	2.9	Fsh.	1	1895	New Baltimore, N. Y.	Port Lavaca, Tex.
108365		St. s.	Alpine	28	25	61.0	14.5	5.9	Pas.	5	1904	South Freeport, Me.	New York, N. Y.
201173		Ga. s.	Alpine	11	8	44.7	11.6	3.8	Pas.	1	1899	Battery Park, Va.	Portland, Me.
81678		St. s.	Alright	48	28	67.0	19.4	6.2	Fsh.	5	1899	Brooklyn, N. Y.	Petersburg, Va.
130194	J. V. G. F.	Ga. y.	Alsacienne	154	146	116.0	25.0	11.5	Yct.	15	1881	Brooklyn, N. Y.	New York, N. Y.
106830		St. s.	Aita	8	5	37.0	10.5	3.9	Tow.	1	1899	Eagle Harbor, Wash.	Pt. Townsend, Wash.
204519		Ga. p.	Aita	13	13	50.0	11.0	3.0	Frt.	2	12	1907	Kansas City, Kans.	Kansas City, Mo.
104953		*St. p.	Altamaha	346	219	128.8	29.3	4.6	Pas.	9	75	1892	Doctortown, Ga.	Savannah, Ga.
204866	K. W. M. G.	*St. s.	ALTAMAHA	2,667	2,046	300.0	41.0	25.8	Frt.	28	1,200	1908	Quincy, Mass.	New York, N. Y.
211896		*St. p.	Altamaha	184	179	138.0	26.8	6.5	Frt.	10	150	1913	Lumber City, Ga.	Brunswick, Ga.
212255		Ga. s.	Altana	24	20	42.5	13.0	5.4	Fsh.	5	20	1914	Keyport, Wash.	Seattle, Wash.
200394		Ga. s.	Altetro	13	5	34.9	9.6	4.7	Tow.	1	1903	Washington, N. C.	Washington, D. C.
211193		Ga. s.	Alten	64	43	72.0	18.2	8.5	Fsh.	14	110	1913	Seattle, Wash.	Seattle, Wash.
107178		Ga. s.	Altha	8	6	37.3	9.2	4.2	Pas.	0	1893	Wayzata, Minn.	St. Paul, Minn.
209423		Ga. y.	Althaea	8	8	28.0	9.0	4.0	Yct.	2	12	1911	Green Bay, Wis.	Milwaukee, Wis.
116572		St. y.	Althea	26	13	69.0	12.0	5.7	Yct.	3	1893	Boston, Mass.	Cape Vincent, N. Y.
204159	K. W. C. V.	Ga. s.	Althea	25	22	51.6	12.0	5.4	Yct.	4	1907	Long Island City, N. Y.	Detroit, Mich.
206486		Ga. s.	Althea	9	6	34.5	10.2	3.8	Pas.	1	16	1909	Noank, Conn.	Stonington, Conn.
210447		*St. p.	Althea	29	18	63.3	16.0	2.7	Frt.	2	12	1912	Nome, Alaska	Nome, Alaska
211656		Ga. s.	Altomary	24	22	50.1	16.2	5.0	Pas.	3	32	1913	South Jacksonville, Fla.	New York, N. Y.
203067		Ga. s.	Alton	7	6	43.1	9.3	3.5	Pas.	2	16	1905	Sandusky, Ohio	Sandusky, Ohio.
204109		St. p.	Alton	800	800	241.1	38.0	7.3	Pas.	41	1,350	1906	Jefferson, Ind.	St. Louis, Mo.
212388		Ga. s.	Alton	12	8	40.6	10.6	3.6	Pas.	1	20	1914	Lake Arthur, La.	Morgan City, La.
107453		*St. p.	Altona	328	241	123.4	29.7	4.8	Fsh.	8	150	1899	Portland, Oreg.	Pt. Townsend, Wash.
211453		St. s.	ALTON C. DUSTIN	7,978	5,600	625.0	58.1	27.8	Frt.	18	1,800	1913	Loran, Ohio.	Cleveland, Ohio.

¹ Formerly st. p. Mary E. Staples.

² Formerly st. s. Conoho.

³ Formerly st. s. Wright and Willis.

⁴ Formerly sch. y. Norseman.

⁵ Formerly st. y. ^(a) Stellar.

^(b) Chic.

MERCHANT STEAM VESSELS OF THE UNITED STATES—Continued.

Official No.	Signal letters.	Rig.	Name of vessel.	Gross tonnage.	Net tonnage.	Length.	Breadth.	Depth.	Services.	Crew.	Indicated horsepower.	When built.	Where built.	Home port (where permanent document issues).
						Feet.	Feet.	Feet.						
210010		Ga. s.	Altonia	13	6	48.0	10.8	6.0	Pas.	3	50	1912	Fort Dodge, Iowa.	Dubuque, Iowa.
105485		St. s.	Altoona	63	31	77.2	16.1	9.0	Tow.	6	1	1875	Camden, N. J.	Philadelphia, Pa.
200570		Ga. s.	Altoona	13	9	44.6	11.4	4.0	Pas.	1	1	1903	Astoria, Oreg.	Astoria, Oreg.
212139		Ga. s.	Altoona No. 2	12	8	50.1	12.3	4.2	Fah.	1	40	1914	do.	do.
106852		Ga. s.	Alva	15	14	40.9	14.6	6.0	Fah.	2	1	1891	Bristol, Me.	Rockland, Me.
106738		St. s.	Alva B	83	41	73.6	18.6	10.6	Tow.	4	1	1890	Buffalo, N. Y.	Buffalo, N. Y.
106396		Ga. s.	Alva and Hettie	10	9	52.6	14.6	3.2	Frt.	1	1	1885	St. Michaels, Md.	Baltimore, Md.
107730		Ga. s.	Alvah Ellwood	7	6	27.8	11.2	5.5	Fah.	2	2	1902	Friendship, Me.	Vinalhaven, Me.
206690		St. s.	ALVARADO	7,514	5,822	590.0	58.0	32.0	Frt.	25	1,880	1909	Lorain, Ohio	Duluth, Minn.
107557		St. s.	Alvah S. Chisholm, jr	478	266	150.0	35.0	9.0	Frt.	7	400	1900	Marine City, Mich.	Sandusky, Ohio.
210807		St. s.	ALVARADO	89	38	104.0	15.6	7.4	Frt.	20	600	1900	Clydebank, Scotland	New Orleans, La.
212017	L. D. J. S.	St. s.	ALVARADO	1,522	940	245.0	41.5	14.0	Frt.	21	1,000	1914	Long Beach, Cal.	San Francisco, Cal.
209993		Ga. s.	Alvereno	39	26	71.2	15.0	2.6	Fas.	2	60	1912	Everett, Wash.	St. Townsend, Wash.
204892		Ga. p.	Alvieno	14	14	68.0	12.0	2.7	Frt.	1	15	1908	Decatur, Ala.	Nashville, Tenn.
210581		Ga. s.	Alvilda	26	18	47.7	14.0	6.4	Fsh.	6	35	1884	Tacoma, Wash.	Tacoma, Wash.
106292		St. s.	Alvin Brown	17	8	48.0	12.0	5.0	Tow.	3	1	1884	Richmond, Va.	New York, N. Y.
106670		Ga. s.	Alvin C. Somers	10	5	50.2	12.3	3.4	Oys.	1	1	1839	St. Peters Creek, Md.	Newport News, Va.
107623	K. Q. P. G.	St. y.	ALVINA	526	318	180.6	26.0	16.9	Yct.	25	1,200	1901	Wilmington, Del.	Duluth, Minn.
200923		Ga. s.	Alvina	9	6	39.9	9.8	3.3	Pas.	1	1	1904	Astoria, Oreg.	Astoria, Oreg.
106697		*St. p.	Alvira	469	443	144.0	33.6	6.0	Fas.	14	200	1899	San Francisco, Cal.	San Francisco, Cal.
107153		*St. p.	Alvisio	197	168	115.0	23.0	4.5	Fas.	6	75	1898	Sausalito, Cal.	do.
211067		Ga. s.	Alwin	8	6	34.5	8.6	3.1	Pas.	1	36	1913	Los Angeles, Cal.	Los Angeles, Cal.
77043		Ga. s.	Alwina H. Still	14	13	65.8	17.0	3.0	Oys.	1	1	1892	Bayport, N. Y.	New York, N. Y.
208318		Ga. s.	Alyce B.	13	9	31.6	10.0	3.0	Fas.	1	20	1911	Seattle, Wash.	Seattle, Wash.
207709		*St. p.	Alye Gray	32	32	73.5	17.7	2.8	Fas.	11	1	1905	Madison, Ind.	Louisville, Ky.
211918		Ga. s.	Alzoe	10	7	40.8	9.0	3.5	Frt.	1	35	1912	Stockton, Cal.	San Francisco, Cal.
92574	K. S. Q. W.	St. y.	Amabel	19	19	69.1	11.7	6.9	Yct.	3	9	1834	Nyaek, N. Y.	New York, N. Y.
107828		St. s.	Amackassin	181	121.0	30.6	9.9	9.9	Frt.	9	575	1902	Tomkins Cove, N. Y.	do.
105836		St. s.	Amagansett	145	93	117.0	18.4	7.7	Fah.	23	3	1870	Kennebunk, Me.	Cape Charles, Va.
206976	L. C. K. H.	St. s.	Amagansett	390	172	151.6	24.1	13.0	Fas.	54	700	1912	Rockland, Me.	Newport, R. I.
212099		Ga. y.	Amalia H.	10	11	39.7	10.9	5.9	Yct.	2	30	1914	New York, N. Y.	New York, N. Y.
201093		Ga. s.	Amanda Bishop	31	25	59.4	18.8	8.4	Oys.	8	6	1904	Patchogue, N. Y.	Patchogue, N. Y.
107592		St. s.	Amanda Moore	121	83	100.0	21.8	8.6	Fas.	9	1	1900	Scranton, Miss.	Mobile, Ala.
204837		St. s.	Amanda F. Lancaft	155	108	82.0	24.4	8.6	Oys.	6	1	1907	Greenport, N. Y.	New Haven, Conn.
201937		St. s.	AMASA STONE	6,282	4,930	525.0	55.2	31.0	Frt.	20	1,800	1905	Wyandotte, Mich.	New Haven, Conn.
211537		Ga. s.	Amator	6	6	34.2	9.4	5.8	Pas.	1	15	1913	West Haven, Conn.	West Haven, Conn.
20089		St. s.	AMAZON	3,702	2,680	376.0	46.2	25.9	Frt.	21	1,100	1897	Chicago, Ill.	Cleveland, Ohio.
202389		Ga. s.	Amazon	15	10	43.0	12.0	5.0	Pas.	1	59	1905	San Francisco, Cal.	San Francisco, Cal.
107348		St. s.	Amazona	2,228	1,930	295.0	44.0	21.0	Frt.	18	800	1898	West Bay City, Mich.	Duluth, Minn.
107645		Ga. s.	Ambazon	7	5	30.0	9.9	4.0	Fah.	2	1	1901	Richardson, Wash.	Wrangell, Alaska.
106205		Ga. s.	Ambition	17	11	53.2	15.1	4.3	Oys.	1	1	1883	St. Michael, Md.	Newport News, Va.
105837		St. s.	Amelia	123	74	81.0	27.6	8.7	Frt.	6	250	1879	Brooklyn, N. Y.	New York, N. Y.
107458		Ga. s.	Amelia	9	8	40.0	13.0	3.0	Oys.	1	1	1899	Bayou Shaffer, La.	Brashear, La.
107694		Ga. s.	Amelia	13	11	40.0	13.8	3.8	Msc.	1	1	1901	Bayshore, N. Y.	Patchogue, N. Y.
107817		St. s.	Amelia	29	20	74.0	16.0	5.3	Pas.	4	1	1903	Mobile, Ala.	Mobile, Ala.
201086		Ga. s.	Amelia	14	8	53.3	10.5	4.0	Pit.	3	30	1904	South Jacksonville, Fla.	Fernandina, Fla.
201404		St. s.	Amelia	16	11	41.6	14.0	5.6	Pas.	6	1	1904	Scranton, Miss.	New Orleans, La.
208052	L. B. Q. W.	Ga. y.	Amelia	18	11	38.2	11.0	4.0	Yct.	1	25	1910	Essington, Pa.	Philadelphia, Pa.
208357		Ga. s.	Amelia	9	7	41.0	8.5	2.4	Pas.	2	14	1911	Key West, Fla.	Key West, Fla.
210066		Ga. s.	Amelia	12	8	32.5	10.0	4.1	Pas.	2	20	1912	Los Angeles, Cal.	Los Angeles, Cal.
210628		Ga. s.	Amelia	5	5	23.0	7.4	3.5	Msc.	1	10	1912	Milwaukee, Wis.	Milwaukee, Wis.
210104		Ga. s.	Americ	23	16	43.4	13.0	5.4	Fah.	6	30	1912	Keyport, Wash.	Seattle, Wash.
105573		St. s.	America	107	63	91.5	20.5	9.5	Tow.	7	350	1875	Brooklyn, N. Y.	Norfolk, Va.
106638	K. J. F. B.	St. s.	AMERICA	2,171	1,748	274.7	42.2	13.0	Frt.	19	700	1889	Buffalo, N. Y.	Duluth, Minn.
107140		St. p.	America	818	667	156.0	36.6	13.3	Frt.	6	500	1895	Chester, Pa.	New York, N. Y.
107302		St. s.	AMERICA	123	83	80.2	21.0	12.3	Tow.	4	490	1897	Buffalo, N. Y.	Buffalo, N. Y.
107367		St. s.	AMERICA	937	593	182.6	31.0	11.0	Paa.	20	450	1898	Wyandotte, Mich.	Duluth, Minn.
107420		*St. p.	AMERICA	427	399	200.0	38.0	6.5	Paa.	55	500	1898	Jeffersonville, Ind.	Galena, Ill.
107533		Ga. s.	America	13	9	36.6	14.8	4.2	Pas.	3	1	(t)	Brooklyn, N. Y.	New York, N. Y.
200161		St. s.	America	141	96	89.0	27.3	8.5	Pas.	6	310	1903	Tomkins Cove, N. Y.	do.
204766		Ga. s.	America	11	10	42.6	15.0	3.0	Pas.	2	14	1907	Port Lavaca, Tex.	Corpus Christi, Tex.
205520		Ga. s.	America	14	7	47.0	13.8	4.6	Fah.	2	15	1908	Lubeck, Me.	Eastport, Me.
205673		St. s.	AMERICA	297	258	134.2	32.0	7.6	Drg.	8	150	1908	Buffalo, N. Y.	Eric, Pa.
205903		*Ga. p.	America	8	6	32.7	8.3	2.5	Pas.	2	20	1908	Morrilton, Ark.	Memphis, Tenn.
206324		*Ga. p.	America	13	8	50.7	13.1	3.2	Frt.	2	15	1909	Cut Off, La.	New Orleans, La.
206475		Ga. s.	America	11	11	41.6	11.9	3.4	Pas.	1	30	1909	Atlantic City, N. J.	Savannah, Ga.
207287		Ga. s.	America	37	25	61.6	17.4	8.5	Fah.	11	60	1910	Seattle, Wash.	Seattle, Wash.
210348		St. s.	America	97	62	105.0	18.5	6.7	Pas.	5	150	1912	Portland, Oreg.	Portland, Oreg.
212211		Ga. s.	America	21	17	48.4	14.8	5.0	Pas.	3	60	1914	Brooklyn, N. Y.	New York, N. Y.
100170		St. s.	American	20	12	47.0	12.4	6.0	Tow.	4	1	1876	Philadelphia, Pa.	Philadelphia, Pa.
107591	K. Q. J. N.	St. s.	AMERICAN	5,591	3,643	406.8	51.1	30.3	Frt.	46	5,000	1900	Chester, Pa.	New York, N. Y.
107739		*St. p.	AMERICAN	190	190	158.0	27.6	4.2	Pas.	9	245	1902	New Decatur, Ala.	Mobile, Ala.
201596		*St. p.	American	171	158	142.5	28.9	4.7	Pas.	20	478	1904	do.	Nashville, Tenn.
211678		Ga. s.	American	21	14	49.8	13.0	5.1	Tow.	1	110	1913	Oakland, Cal.	San Francisco, Cal.

1 Formerly (a Spanish s. s. Alvarado (prize).
 2 U. S. N. st. s. Alvarado.

3 Formerly ga. s. James Morrissey.
 4 Formerly st. y. Margaret.

5 Formerly st. s. Irwin.
 † Rebuilt, 1896.

MERCHANT STEAM VESSELS OF THE UNITED STATES—Continued.

Official No.	Signal letters.	Rig.	Name of vessel.	Gross tonnage.	Net tonnage.	Length.	Breadth.	Depth.	Service.	Crew.	Indicated horsepower.	When built.	Where built.	Home port (where permanent document issues).
						<i>Feet.</i>	<i>Feet.</i>	<i>Feet.</i>						
201731		*Ga. p.	American Beauty	16	10	50.0	15.3	3.3	Frt.	5	28	1905	New Orleans, La.	New Orleans, La.
208760		Ga. s.	American Beauty	8	8	46.8	8.5	3.6	Pas.	3	28	1911	Chattanooga, Tenn.	Chattanooga, Tenn.
202190		Ga. s.	American Eagle	10	7	44.0	11.7	4.0	Pas.	3	1903	Saugatuck, Mich.	Chicago, Ill.	
203416		*Ga. p.	American Eagle	13	6	58.7	14.1	2.0	Frt.	3	1906	Westwego, La.	New Orleans, La.	
201639		Ga. s.	American Reporter	7	5	40.6	8.2	4.1	Pas.	3	1904	Baltimore, Md.	Baltimore, Md.	
85618		St. s.	Americana	108	73	106.5	22.1	7.3	Msc.	8	1880	Myrtle Bridge, Conn.	New Haven, Conn.	
203696		St. s.	AMERICANA	1,009	558	203.0	45.0	15.6	Pas.	23	1,120	1908	Buffalo, N. Y.	Buffalo, N. Y.
203636		Ga. s.	Americus	73	60	70.5	22.5	6.4	Oys.	5	85	1906	Tottenville, N. Y.	New Haven, Conn.
107788		St. s.	Amerius	28	17	48.0	12.0	4.8	Pas.	1	90	1902	Tacoma, Wash.	Seattle, Wash.
100202		Ga. s.	Amerique	19	16	56.0	14.0	4.5	Oys.	3	45	1877	East Haven, Conn.	New Haven, Conn.
107068		Ga. s.	Amerlyst	12	12	61.0	16.7	3.2	Pas.	4	2	1893	Biloxi, Miss.	Mobile, Ala.
106160		Ga. s.	Amie	13	11	45.0	13.0	4.0	Fah.	3	4	1883	Greenport, N. Y.	Greenport, N. Y.
211906	L. D. J. F.	St. s.	Amolco	3,074	1,868	317.1	46.0	23.8	Frt.	38	1,300	1913	Quincy, Mass.	Boston, Mass.
211891		Ga. s.	Amoro	13	9	42.5	12.2	5.0	Frt.	1	50	1913	Oakland, Cal.	San Francisco, Cal.
208512		*Ga. p.	Amorita	10	6	31.2	9.0	2.5	Pas.	1	12	1911	Fort Smith, Ark.	Memphis, Tenn.
107176	K. W. D. G.	Ga. y.	AMORITA	69	62	69.0	20.0	15.6	Yct.	15	3	1895	Wilmington, Del.	Chicago, Ill.
222218		Ga. y.	Amorita	11	8	53.5	9.9	3.7	Yct.	3	20	1903	Alexandria Bay, N. Y.	Cape Vincent, N. Y.
201813		Ga. s.	Amorita	7	6	34.0	11.2	2.0	Fsh.	0	0	1905	Patchogue, N. Y.	Patchogue, N. Y.
212163		St. s.	Amos Lay	39	23	50.8	15.1	6.0	Frt.	2	75	1914	Masena, N. Y.	Ogdensburg, N. Y.
88290		St. p.	Amplion	491	341	209.9	28.3	9.1	Pas.	18	507	1893	Port Richmond, N. Y.	New York, N. Y.
107638		Ga. s.	Amplion	20	14	48.0	14.2	4.8	Pas.	2	2	1901	Bridgeport, Conn.	Do.
3677		Ga. y.	Amrita	23	20	58.4	10.5	4.5	Yct.	3	2	1895	New York, N. Y.	Boston, Mass.
208594		St. s.	Amsterdam	23	16	50.4	12.4	5.9	Tow.	3	30	1901	Schenectady, N. Y.	Albany, N. Y.
210969		Ga. s.	Amy	41	28	53.0	14.2	6.2	Pas.	3	75	1913	Seattle, Wash.	Juneau, Alaska.
204418		Ga. s.	Amy B.	37	33	49.8	17.0	5.8	Frt.	3	60	1907	Tottenville, N. Y.	Port Arthur, Tex.
200618		*St. p.	Amy Hewes	85	85	115.0	25.0	3.2	Pas.	8	8	1903	Franklin, La.	Brashear, La.
108962		St. s.	Anabel	47	34	65.3	16.0	7.0	Fah.	7	1892	Manitowoc, Wis.	Grand Haven, Mich.	
204874		Ga. s.	Anacapa	13	7	34.1	12.8	3.6	Pas.	2	30	1906	Everett, Wash.	Los Angeles, Cal.
212064		Ga. s.	Anacapa	8	5	35.3	9.6	3.9	Pas.	1	16	1905	East San Pedro, Cal.	Do.
106494		Ga. y.	Anaconda	32	30	51.3	13.0	7.3	Yct.	3	3	1887	Brooklyn, N. Y.	New London, Conn.
207586		St. y.	Anado	23	24	55.4	12.1	5.2	Yct.	3	50	1910	Boston, Mass.	New York, N. Y.
107463	K. P. D. M.	Ga. y.	Anago	17	10	54.4	9.4	5.3	Yct.	3	3	1899	South Boston, Mass.	Do.
107189	K. M. J. T.	St. y.	Anahma	232	158	158.5	21.7	10.7	Yct.	19	950	1895	Baltimore, Md.	Do.
209693		Ga. s.	Analbern	18	11	70.0	16.3	3.1	Fsh.	2	25	1912	Irvington, Va.	Baltimore, Md.
1880		Ga. s.	Anastasia	44	23	58.5	22.2	4.3	Frt.	1	45	1870	San Francisco, Cal.	San Francisco, Cal.
117125	K. R. N. T.	St. s.	ANCON	9,606	6,195	489.5	58.0	28.9	Pas.	98	4,000	1902	Sparrow Point, Md.	New York, N. Y.
210763		Ga. s.	Ancon	11	7	38.4	11.8	4.2	Tow.	1	30	1912	Oakland, Cal.	San Francisco, Cal.
212043		Ga. s.	Andalista	14	9	34.4	8.4	4.2	Pas.	1	25	1914	Seattle, Wash.	Seattle, Wash.
106926		St. s.	ANDASTE	1,573	1,256	266.9	38.1	17.9	Frt.	12	856	1892	Cleveland, Ohio.	Marquette, Mich.
211582		Ga. s.	Andreas	14	12	31.8	13.0	3.8	Pas.	2	10	1913	Spring Lake, N. J.	Philadelphia, Pa.
201325		*Ga. p.	Andrew Maxene	11	11	67.7	16.2	2.0	Tow.	2	2	1904	Concord, Ky.	Cincinnati, Ohio.
107267		St. s.	ANDREW CARNEGIE	3,828	2,630	403.0	48.0	24.3	Frt.	22	1,425	1897	Cleveland, Ohio.	Cleveland, Ohio.
107306		St. p.	ANDREW CHESTY	830	522	170.0	48.0	7.4	Frt.	6	1,000	1897	Jeffersonville, Ind.	St. Louis, Mo.
1182		Ga. s.	Andrew Jackson	36	24	56.0	20.8	4.7	Frt.	2	1850	1850	San Francisco, Cal.	San Francisco, Cal.
207527		Ga. s.	Andrew N.	17	11	42.4	12.6	4.0	Fsh.	6	20	1910	Seattle, Wash.	Seattle, Wash.
205925		Ga. s.	Andrew Z.	13	9	36.5	12.4	4.5	Fsh.	6	20	1908	Tacoma, Wash.	Do.
209600		Ga. s.	Andrew Z II	27	13	49.0	15.0	6.1	Fsh.	8	40	1912	do.	Tacoma, Wash.
106734		St. s.	Andrew A. McLean	23	11	50.5	15.0	7.2	Tow.	3	1890	West Bay City, Mich.	Port Huron, Mich.	
208478		St. s.	ANDREW H. GREEN	115	55	86.2	21.0	10.3	Tow.	10	550	1911	Ferrysburg, Mich.	Chicago, Ill.
208154		St. s.	Andrew J. Ward	36	16	52.6	16.9	7.2	Tow.	3	125	1910	Boston, Mass.	Boston, Mass.
206167		Ga. s.	ANDREW S. UPSON	4,442	3,120	380.0	52.0	28.0	Frt.	23	1,440	1909	Cleveland, Ohio.	Duluth, Minn.
161585		St. s.	Andromeda	48	42	68.0	18.6	9.9	Pas.	3	75	1888	Marblehead, Mass.	Newark, N. J.
107225		St. s.	Andy	53	36	68.8	17.2	8.6	Tow.	8	250	1896	Benton Harbor, Mich.	Chicago, Ill.
203749		Ga. s.	Angel	15	15	44.0	14.0	4.0	Msc.	4	1906	Tarpon Springs, Fla.	Cedar Keys, Fla.	
106639		St. s.	Angeles	62	44	58.5	17.7	8.3	Tow.	18	1889	1889	Port Angeles, Wash.	Portland, Ore.
106399		St. s.	Angella B. Nickerson	69	30	82.6	15.3	6.8	Fsh.	14	1886	1886	Boothbay, Me.	Provincetown, Mass.
107494		St. s.	ANGELINE	4,644	3,538	423.9	61.9	28.0	Frt.	20	1,160	1899	Wyandotte, Mich.	Cleveland, Ohio.
208876		*Ga. p.	Angelina	14	10	53.3	12.0	2.5	Pas.	2	1905	1905	Edwardsville, Ill.	St. Louis, Mo.
205843		Ga. s.	Angelina II	20	15	60.2	10.0	2.5	Pas.	2	1908	1908	Grafton, Ill.	Do.
107763		Ga. s.	Angie B. Watson	65	36	74.3	21.3	8.5	Fsh.	4	1902	1902	East Boothbay, Me.	Portland, Me.
100093		St. s.	Angie and Nellie	45	34	64.5	16.9	6.5	Tow.	5	1882	1882	Wilmington, Del.	Brunswick, Ga.
91079		St. p.	Angier	409	299	166.5	28.0	8.0	Pas.	24	545	1878	do.	Washington, D. C.
108896		St. s.	Angier	18	9	54.1	12.2	5.2	Tow.	2	1880	1880	Detroit, Mich.	Marquette, Mich.
107001		Ga. s.	Angier	9	7	43.2	10.6	4.3	Pas.	1	1893	1893	Marcus Hook, Pa.	Philadelphia, Pa.
107528		Ga. s.	Angier	15	14	41.5	15.0	4.5	Fah.	4	1900	1900	Greenport, N. Y.	Greenport, N. Y.
208110		Ga. s.	Angier	14	13	46.8	14.0	4.1	Fsh.	5	30	1908	Pocomoke City, Md.	New York, N. Y.
209669		Ga. s.	Angier	31	15	60.0	17.6	5.8	Fsh.	3	75	1912	Greenwich, N. J.	Somers Point, N. J.
208340		Ga. s.	Anglesea	8	6	30.8	12.4	4.0	Fsh.	1	1882	1882	Camden, N. J.	Do.
204806		Ga. s.	Anglesea	11	8	32.2	15.7	3.4	Frt.	2	1907	1907	Brunswick, Ga.	Brunswick, Ga.
106873		St. s.	Anita	14	9	49.0	10.0	2.5	Pas.	1	1872	1872	Peaskill, N. Y.	New York, N. Y.

1 Formerly st. s. G. W. Danielson.

2 Formerly Ga. s. Ivernia.

3 Formerly st. p. Glen.

4 Formerly st. y. (a) Blitz.

5 Formerly st. y. (b) Nephwin.

6 Formerly ga. s. B. B. Odell, Jr.

7 Formerly ga. s. (a) Helen E.

8 Formerly ga. s. (b) Ramona.

9 Formerly st. y. Anita.

10 Formerly st. s. Shawmut.

11 Formerly sch. y. (a) Victor.

12 Formerly sch. y. (b) Elwassa.

13 Formerly st. p. Mary Morgan.

14 Composite.

MERCHANT STEAM VESSELS OF THE UNITED STATES—Continued.

Official No.	Signal letters.	Rtg.	Name of vessel.	Gross tonnage.	Net tonnage.	Length.	Breadth.	Depth.	Service.	Crew.	Indicated horsepower.	When built.	Where built.	Home port (where permanent document issues).
						Feet.	Feet.	Feet.						
201693		Ga. y.	Anita.....	16	6	40.3	11.0	3.6	Yct.	1	25	1904	Bascom, Ohio.....	Tampa, Fla.
203431		Ga. s.	Anita.....	25	13	43.5	14.7	3.6	Pas.	2	1906	Galveston, Tex.....	Galveston, Tex.
204813		Ga. s.	Anita.....	10	7	34.0	8.6	2.6	Msc.	1	1907	Boulder Bay, Alaska.	Cordova, Alaska.
207044		Ga. s.	Anita.....	7	5	30.8	9.8	4.0	Tow.	1	50	1904	San Francisco, Cal.	San Francisco, Cal.
206394		Ga. s.	Anita.....	10	6	31.4	13.0	3.7	Frt.	1	25	San Francisco, Cal.	New York, N. Y.
204775		Ga. s.	Anita D.....	21	14	57.9	12.8	5.1	Pas.	2	1907	East San Pedro, Cal.	Los Angeles, Cal.
205766		Ga. s.	Anita Phillips.....	21	14	57.5	14.0	4.3	Fsh.	1	14	1908	Juneau, Alaska.....	Juneau, Alaska.
212050		Ga. s.	Ann.....	15	10	46.3	12.2	4.5	Frt.	1	50	1914	Oakland, Cal.....	San Francisco, Cal.
106884		St. s.	Ann Arbor, No. 2.....	1,144	572	264.2	53.0	14.2	Pas.	27	325	1892	Toledo, Ohio.....	Grand Haven, Mich.
107418		St. s.	Ann Arbor, No. 3.....	1,677	996	258.3	53.3	15.3	Pas.	21	1,200	1898	Cleveland, Ohio.....	Do.
203885		St. s.	Ann Arbor, No. 4.....	1,884	1,082	259.0	53.0	19.0	Pas.	27	1,170	1906	do.....	Do.
208261		St. s.	Ann Arbor, No. 5.....	2,884	1,961	360.0	56.3	18.9	Fer.	45	3,000	1910	Toledo, Ohio.....	New York, N. Y.
206835		St. p.	Ann Bailey.....	38	38	70.3	22.4	3.4	Fer.	2	1909	Point Pleasant, W. Va.	Cincinnati, Ohio.
209441		Ga. p.	Ann Cora.....	18	10	43.8	12.9	4.4	Frt.	2	40	1911	Tarpon Springs, Fla.	Tampa, Fla.
207971		Ga. p.	Ann Maria.....	12	12	46.8	10.0	2.5	Frt.	3	10	1910	Hematite, Ky.....	Paducah, Ky.
106491		St. y.	Anna.....	23	15	62.2	12.0	4.1	Yct.	2	45	1887	Newburyport, Mass.	Philadelphia, Pa.
106709		St. s.	Anna.....	39	19	55.0	14.5	6.8	Fsh.	3	1899	Berkley, Va.....	Norfolk, Va.
106966		St. s.	Anna.....	25	12	62.0	14.2	5.9	Fsh.	6	1892	Grand Haven, Mich.	Grand Haven, Mich.
205109		Ga. s.	Anna.....	12	8	32.8	14.4	4.7	Frt.	2	16	1909	Holly Oak, Del.....	Wilmington, Del.
205276		Ga. s.	Anna.....	12	8	38.0	10.0	3.0	Fsh.	1	16	1906	Wrangell, Alaska.....	Wrangell, Alaska.
205284		Ga. s.	Anna.....	6	6	26.6	12.0	4.0	Fah.	1	9	1908	Osterville, Mass.....	Barnstable, Mass.
205712		St. s.	Anna.....	21	14	44.8	12.6	5.6	Fsh.	5	24	1908	Manitowoc, Wis.....	Milwaukee, Wis.
211416		Ga. s.	Anna.....	19	13	52.8	14.2	3.9	Msc.	2	75	1913	Carteret, N. J.....	Perth Amboy, N. J.
211747		Ga. s.	Anna.....	28	8	46.6	16.3	7.1	Fsh.	4	38	1913	Friendship, Me.....	New Bedford, Mass.
211845		St. s.	Anna.....	19	13	40.0	12.0	4.4	Fsh.	2	52	1913	Menominee, Mich.....	Milwaukee, Wis.
105518		Ga. s.	Anna Aden.....	33	30	54.0	21.0	4.3	Frt.	1	35	1875	Vallejo, Cal.....	San Francisco, Cal.
107831		St. s.	Anna B.....	9	6	33.0	9.0	4.0	Pas.	1	1903	Long Branch, Wash	Tacoma, Wash.
107759		St. s.	Anna Barron.....	82	56	76.8	19.2	7.5	Tow.	5	120	1902	Astoria, Oreg.....	Portland, Oreg.
106531		Ga. s.	Anna Bell.....	28	25	52.0	20.0	4.5	Tow.	2	1888	Paulsboro, N. J.....	Wilmington, Del.
106624		Ga. s.	Anna Bell.....	7	6	30.7	13.7	3.3	Msc.	1	1898	Oyster Bay, N. Y.....	New York, N. Y.
150297		St. s.	Anna Belle.....	61	41	62.5	15.3	5.8	Pas.	4	1883	Bath, Me.....	Castine, Me.
210714	L. D. K. C.	Ga. p.	Anna Belle.....	8	8	39.8	11.2	2.7	Msc.	1	16	1912	Patriot, Ind.....	Louisville, Ky.
212057		Ga. y.	Anna D.....	16	12	40.0	9.0	5.0	Yct.	2	60	1914	Atlantic City, N. J.	Somers Point, N. J.
212102		Ga. s.	Anna D.....	10	10	33.7	10.6	4.5	Frt.	1	16	1914	Westerly, R. I.....	New London, Conn.
210269		Ga. s.	Anna Elizabeth.....	37	25	58.7	18.0	5.4	Frt.	3	50	1912	Paulsboro, N. J.....	Philadelphia, Pa.
105654		Ga. s.	Anna Frances.....	6	5	50.3	12.8	2.7	Frt.	2	1876	Somerset County, Md.	Baltimore, Md.
208775		Ga. s.	Anna H.....	29	24	56.0	17.0	4.5	Frt.	3	30	1911	Greenwich Pier, N. J.	Philadelphia, Pa.
211062		Ga. s.	Anna I.....	9	9	34.8	10.8	3.9	Tow.	1	30	1913	Dames Point, Fla.	Jacksonville, Fla.
206441		Ga. s.	Anna J.....	7	6	31.0	8.0	2.7	Fsh.	2	8	1900	Ludington, Mich.....	Milwaukee, Wis.
206581		Ga. s.	Anna J.....	10	8	35.2	10.5	3.2	Pas.	2	24	1912	Euhala, Fla.....	Jacksonville, Fla.
202829		Ga. s.	Anna K.....	12	9	39.5	12.6	4.1	Msc.	2	1906	Oceanus, N. Y.....	New York, N. Y.
211111		Ga. s.	Anna L.....	10	7	32.0	10.7	3.6	Fsh.	5	12	1913	Seattle, Wash.....	Seattle, Wash.
205807		Ga. p.	Anna Lee.....	6	5	43.0	12.0	3.0	Frt.	3	1908	Clarksville, Tenn.....	Nashville, Tenn.
201547		Ga. s.	Anna Long.....	25	6	54.6	19.8	3.3	Oys.	7	1904	Biloxi, Miss.....	New Orleans, La.
208148		Ga. p.	Anna Lou.....	12	7	30.4	7.3	1.9	Pas.	1	18	1910	Conway, Ark.....	Memphis, Tenn.
1481		Ga. s.	Anna M.....	10	10	39.2	13.7	4.3	Fsh.	3	20	1867	Brooklyn, N. Y.....	Newport, R. I.
107673		St. y.	Anna M.....	92	58	80.0	19.0	3.6	Msc.	3	1895	Oshkosh, Wis.....	Milwaukee, Wis.
107770		Ga. s.	Anna M.....	6	5	32.0	12.0	3.0	Pas.	1	1902	Somers Point, N. J.	Somers Point, N. J.
105602		Ga. s.	Anna Maria.....	17	16	50.0	15.4	4.0	Frt.	1	1876	Bayport, N. Y.....	Patchogue, N. Y.
208935		Ga. s.	Anna May.....	9	6	30.0	8.5	3.3	Tow.	1	35	1911	Bremerton, Wash.....	Seattle, Wash.
212216		Ga. s.	Anna Mes.....	12	11	47.0	11.0	3.0	Pas.	2	35	1914	Wickliffe, Ky.....	Calto, Ill.
209970		Ga. s.	Anna Olga.....	25	17	49.4	14.3	4.6	Fsh.	3	35	1912	Pouaboo, Wash.....	Seattle, Wash.
206958		Ga. s.	Anna Porter.....	14	9	49.0	11.9	3.0	Frt.	0	50	1909	South Bend, Wash.....	Pt. Townsend, Wash.
105614		Ga. s.	Anna T.....	13	12	43.0	16.0	4.9	Msc.	1	1875	Bayport, N. Y.....	New York, N. Y.
210604		Ga. s.	Anna T.....	18	13	44.4	11.6	5.4	Fsh.	5	36	1912	Essex, Mass.....	Gloucester, Mass.
210531		Ga. s.	Anna V.....	8	6	27.2	9.0	3.5	Fsh.	1	14	1908	Muskegon, Mich.....	Grand Haven, Mich.
105911		Ga. s.	Anna W.....	6	6	38.0	11.0	2.4	Oys.	15	10	1880	New Haven, Conn.....	Providence, R. I.
107676	K. R. D. J.	St. s.	Anna W.....	204	139	103.5	25.5	10.5	Tow.	10	500	1901	Philadelphia, Pa.....	Wilmington, Del.
107846		St. s.	ANNA C. MINCH.....	4,285	3,229	380.0	50.0	28.0	Frt.	20	1,460	1903	Cleveland, Ohio.....	Cleveland, Ohio.
203455		Ga. s.	Anna C. Terry.....	22	13	51.0	18.4	4.9	Oys.	5	18	1906	Dividing Creek, N. J.	Philadelphia, Pa.
210216		St. s.	Anna C. Wilson.....	100	68	91.0	20.4	7.0	Pas.	7	150	1912	Saugatuck, Mich.....	Grand Haven, Mich.
201451	K. T. L. C.	St. s.	Anna E. Combes.....	138	114	113.6	23.2	8.6	Frt.	7	160	1904	East Rockaway, N. Y.	Bridgeport, Conn.
106429		St. s.	Anna F. Onen.....	22	15	53.9	12.4	5.6	Fsh.	7	1896	Youngstown, N. Y.	Buffalo, N. Y.
201286		St. s.	Anna F. Brooks.....	48	32	68.6	17.8	7.0	Tow.	5	1904	New Baltimore, N. Y.	New York, N. Y.
106878		Ga. s.	Anna M. Dawson.....	6	6	31.5	16.8	3.3	Oys.	2	1891	Rhode River, Md.....	Annapolis, Md.
200838		Ga. s.	Anna M. Frome.....	45	19	69.5	20.8	5.7	Oys.	14	1904	Greenwich, N. J.....	Philadelphia, Pa.
106053		St. s.	Anna S. Cooper.....	85	42	91.9	21.5	7.3	Tow.	7	1882	New Orleans, La.....	Pittsburgh, Pa.
106392		Ga. s.	Anna W. Neal.....	16	6	44.6	15.9	4.3	4	1885	Dorchester, N. J.....	Philadelphia, Pa.
207259		Ga. s.	Anna and Ella.....	23	17	57.0	18.0	5.0	Frt.	8	1910	Greenwich, N. J.....	New York, N. Y.
202393		Ga. p.	Annapell.....	13	13	48.8	12.3	2.8	Fer.	2	1905	Portland, Me.....	St. Louis, Mo.
106693		St. p.	Annapolis.....	877	493	202.5	65.2	14.3	Pas.	20	1,200	1889	Baltimore, Md.....	Baltimore, Md.
116539		St. p.	Annapolis.....	485	336	174.0	28.0	6.6	Pas.	25	466	1892	do.....	Do.
205336	K. W. Q. H.	Ga. y.	Anneweta.....	27	27	51.0	12.5	6.0	Yct.	2	75	1908	East Greenwich, R. I.	Norfolk, Va.
106284		Ga. s.	Anne.....	13	6	34.2	14.8	3.7	Oys.	3	1894	Smithtown, N. Y.....	Patchogue, N. Y.

1 Formerly ga. s. Boles Penrose.

2 Formerly st. s. Percy V.

3 Formerly st. s. J. H. Randerson.

4 Formerly st. p. Sassafras.

† Composite.

MERCHANT STEAM VESSELS OF THE UNITED STATES—Continued.

Official No.	Signal letters.	Rig.	Name of vessel.	Gross tonnage.	Net tonnage.	Length.	Breadth.	Depth.	Service.	Crew.	Indicated horsepower.	When built.	Where built.	Home port (where permanent document issues).
						Feet.	Feet.	Feet.						
201088		St. s.	ANNE ARUNDEL	795	630	174.0	36.0	10.2	Pas.	44	500	1904	Baltimore, Md.	Baltimore, Md.
207356		Ga. s.	Anne J. Larsen	37	25	54.2	15.4	6.5	Fsh.	10	10	1910	Dockett, Wash.	Tacoma, Wash.
211391		Ga. s.	Anne H.	25	17	45.0	13.8	4.0	Frt.	1	25	1913	Friday Harbor, Wash.	Pt. Townsend, Wash.
207437		Ga. s.	Annetta	10	7	39.2	12.3	3.3	Frt.	1	10	1910	Cove, Tex.	Galveston, Tex.
204057		Ga. s.	Annetta V.	12	9	50.0	11.0	4.0	Frt.	2	2	1907	Cambridge, Md.	Baltimore, Md.
3480		Ga. s.	Annex	30	28	59.0	17.0	3.9	Frt.	3	3	1889	North Kingston, R. I.	Greenport, N. Y.
105997		St. s.	Annex	16	13	36.0	10.0	3.7	Tow.	3	3	1881	Roundout, N. Y.	Albany, N. Y.
211434		Ga. y.	Annex	121	119	94.6	17.4	3.1	Yot.	60	60	1907	Champlain, N. Y.	New York, N. Y.
106582		Ga. s.	Anngben	11	11	39.6	14.3	4.0	Frt.	2	2	1888	Kinnekeet, N. C.	Elizabeth City, N. C.
23766		St. s.	Annie	30	15	60.5	12.5	7.0	Tow.	4	4	1868	New Baltimore, N. Y.	Albany, N. Y.
106417		Ga. s.	Annie	13	12	37.0	14.1	5.0	Frt.	1	1	1872	Eastport, Me.	Eastport, Me.
105684		Ga. s.	Annie	41	31	57.0	22.2	4.5	Frt.	2	2	1877	San Francisco, Cal.	San Francisco, Cal.
106164		St. s.	Annie	27	13	57.1	15.6	6.6	Tow.	5	5	1883	Baltimore, Md.	Baltimore, Md.
106271		St. s.	Annie	75	37	80.0	18.0	8.0	Tow.	4	4	1884	Alexandria, Va.	Toledo, Ohio.
106463		St. s.	Annie	20	10	51.5	13.3	5.0	Tow.	2	2	1887	Alameda, Cal.	San Francisco, Cal.
106633		St. s.	Annie	78	48	75.0	20.5	9.2	Tow.	6	6	1889	Lorain, Ohio.	Cleveland, Ohio.
106796		Ga. s.	Annie	14	10	42.3	13.0	4.9	Fsh.	2	2	1890	Seattle, Wash.	Wrangell, Alaska.
106875		Ga. s.	Annie	5	5	26.3	12.2	3.8	Oys.	1	1	1883	Saunderstown, R. I.	Bridgeport, Conn.
106942		Ga. s.	Annie	14	10	45.0	14.4	3.0	Fsh.	2	2	1882	Cedar Keys, Fla.	Key West, Fla.
106964		St. s.	Annie	23	11	50.0	11.5	6.0	Tow.	8	8	1892	Cedar Bayou, Tex.	Houston, Tex.
107560		Ga. s.	Annie	13	9	43.3	10.5	4.1	Frt.	1	1	1896	Portland, Ore.	Astoria, Ore.
136750		St. s.	Annie	72	45	97.0	23.3	6.5		4	75	1899	Pocomoke City, Md.	Norfolk, Va.
201185		Ga. s.	Annie	12	8	36.1	10.8	4.5	Msc.	8	8	1900	Chenega, Alaska.	Cordova, Alaska.
203000		St. p.	Annie	29	29	55.3	27.0	3.2	Pld.	3	3	1906	Bay City, Mich.	Port Huron, Mich.
203945		Ga. s.	Annie	12	8	50.0	13.6	3.7	Frt.	2	2	1907	Frederica, Ga.	Brunswick, Ga.
206576		Ga. s.	Annie	16	11	39.3	12.4	5.2	Fsh.	2	20	1909	Seattle, Wash.	Pt. Townsend, Wash.
209420		Ga. s.	Annie	11	6	45.0	14.4	3.3	Fsh.	2	30	1911	Chuckatuck, Va.	Newport News, Va.
107540		Ga. s.	Annie B.	12	8	41.1	9.7	3.8	Frt.	1	1	1900	Jacksonville, Fla.	Jacksonville, Fla.
202177		Ga. s.	Annie B.	9	6	37.5	11.2	3.7	Pas.	1	10	1905	Decatur, Wash.	Jt. Townsend, Wash.
207742		Ga. s.	Annie B.	12	12	32.0	10.0	6.0	Pas.	2	10	1910	Belhaven, N. C.	Newbern, N. C.
208926		St. s.	Annie B.	9	7	52.0	10.2	3.4	Frt.	3	15	1911	Mill Creek, N. C.	Wilmington, N. C.
107604		Ga. s.	Annie Belle	9	9	50.0	9.4	4.0	Tow.	1	1	1900	St. Joseph, Mich.	Wheeling, W. Va.
106375		Ga. s.	Annie Cleveland	7	7	47.5	10.1	3.2	Frt.	3	3	1885	Somerset County, Md.	Annapolis, Md.
206116		*St. p.	Annie Comings	464	414	151.4	32.6	5.4	Tow.	13	390	1909	Vancouver, Wash.	Portland, Ore.
106436		St. s.	Annie D.	20	10	54.0	13.0	4.5	Fsh.	4	4	1886	Saugatuck, Mich.	Milwaukee, Wis.
107038		*St. p.	Annie D.	85	85	101.0	21.0	5.6	Pas.	4	4	1893	Stockton, Ala.	Mobile, Ala.
107098		Ga. s.	Annie E.	7	6	31.0	13.5	3.2	Oys.	2	2	1894	Patchogue, N. Y.	Patchogue, N. Y.
106722		Ga. s.	Annie Ellsworth	14	7	50.0	13.0	3.8	Oys.	1	1	1869	Baltimore, Md.	Cape Charles, Va.
206039		*St. p.	Annie G.	147	147	134.1	27.4	5.0	Frt.	8	8	1909	Hazelhurst, Ga.	Georgetown, S. C.
210490		Ga. s.	Annie G.	12	7	38.8	12.6	4.5	Fsh.	1	24	1912	Lubeo, Me.	Eastport, Me.
106675		Ga. s.	Annie Godfrey	12	12	50.6	15.5	6.0	Fsh.	7	7	1877	Noank, Conn.	New York, N. Y.
105177		Ga. s.	Annie Hodges	39	26	59.8	21.8	5.8	Oys.	6	36	1872	Baltimore, Md.	Philadelphia, Pa.
1995		Ga. s.	Annie Homan	15	12	48.0	18.0	4.6	Msc.	3	3	1871	Greenport, N. Y.	Beaufort, S. C.
107534		Ga. s.	Annie L.	60	47	65.0	25.0	5.0	Frt.	1	1	1900	San Francisco, Cal.	San Francisco, Cal.
204008		Ga. s.	Annie L.	20	10	50.5	15.5	4.5	Fsh.	5	25	1906	Bath, Me.	Newport, R. I.
105106		St. s.	Annie Laura	244	189	153.0	24.6	10.7	Frt.	10	235	1871	Marine City, Mich.	Sandusky, Ohio.
107112		Ga. s.	Annie Laura	11	10	39.8	13.7	5.3	Frt.	1	1	1894	Eastport, Me.	Eastport, Me.
203665		Ga. s.	Annie Laurie	9	6	48.0	14.0	3.0	Oys.	2	15	1906	Wachapreague, Va.	Cape Charles, Va.
106730		Ga. s.	Annie Lee	6	6	33.0	11.1	5.2	Fsh.	2	2	1899	Friendship, Me.	Casline, Me.
210916		*Ga. p.	Annie Lee	12	10	40.0	11.0	3.0	Pas.	1	8	1912	Athelstan, Ark.	Memphis, Tenn.
206314		Ga. s.	Annie Lois	9	9	31.0	7.8	7.0	Fsh.	1	1	1908	Columbia, N. C.	Edenton, N. C.
210611		Ga. s.	Annie Louise	22	7	46.5	14.0	7.0	Fsh.	4	28	1912	East Boothbay, Me.	Machias, Me.
107809		Ga. s.	Annie M.	17	15	38.0	12.6	6.7	Fsh.	1	30	1902	Tacoma, Wash.	Ketchikan, Alaska.
203255		St. s.	Annie M.	48	33	49.1	16.7	4.5	Oys.	3	3	1868	Warwick, R. I.	Providence, R. I.
200080		Ga. s.	Annie M.	7	7	46.0	15.0	3.7	Pas.	1	1	1903	Messaugo, Va.	Norfolk, Va.
212063		Ga. s.	Annie Mae	16	11	28.5	9.7	3.0	Tow.	1	18	1914	Ridgely, Tenn.	Memphis, Tenn.
211646		Ga. s.	Annie Mae	7	5	49.7	12.4	5.2	Tow.	3	80	1913	Morgan City, La.	Galveston, Tex.
207046		Ga. s.	Annie Marie	12	7	33.9	13.0	6.2	Fsh.	1	1	1909	Friendship, Me.	Deer Isle, Me.
212087		Ga. s.	Annie Marie	18	8	51.2	14.1	4.5	Frt.	2	25	1914	Grimstead, Va.	Newport News, Va.
105405		Ga. s.	Annie May	11	10	35.8	14.4	3.7	Fsh.	1	20	1874	Bay Shore, N. Y.	Providence, R. I.
107007		Ga. s.	Annie May	8	8	30.0	11.4	5.1	Fsh.	2	2	1893	Bremen, Me.	Now I Haven, Conn.
200297		Ga. s.	Annie May	10	8	44.0	12.3	2.5	Frt.	1	1	1903	Poquoson, Va.	Norfolk, Va.
106615		Ga. s.	Annie Moore	11	7	41.2	14.1	3.4	Frt.	2	2	1889	Smyrna, N. C.	Charleston, S. C.
7751		Ga. s.	Annie S.	16	13	39.5	13.4	4.4	Fsh.	4	15	1899	Port Townsend, Wash.	Seattle, Wash.
204007		Ga. s.	Annie Schmitz	8	8	25.7	12.6	4.5	Fsh.	2	7	1907	Noank, Conn.	New London, Conn.
211842		Ga. s.	Annie V.	8	8	30.2	9.2	2.9	Fsh.	2	12	1904	Baldwin, N. Y.	Patchogue, N. Y.
211862		St. s.	Anne W.	84	26	88.0	21.7	5.2	Tow.	3	300	1913	Portland, Ore.	Portland, Ore.
105777		St. s.	Annie E. Gallup	141	74	116.6	18.7	9.3	Fsh.	23	3	1878	Fall River, Mass.	Wilmington, Del.
211801		Ga. s.	Annie K. Koeln	12	7	42.0	9.0	4.0	Pas.	1	75	1913	St. Louis, Mo.	St. Louis, Mo.
106894		Ga. s.	Annie L. Claytor	7	7	33.0	10.9	5.0	Fsh.	2	3	1890	Brooksville, Me.	Vinalhaven, Me.
1387		St. s.	Annie L. Smith	43	23	61.3	15.5	7.0	Tow.	4	220	1868	Chicago, Ill.	Detroit, Mich.
202702		St. s.	ANNIE L. VANSICVER	194	132	127.0	27.0	7.5	Pas.	10	300	1905	Camden, N. J.	Elizabeth City, N. C.
106768		St. s.	Annie L. Wilcox	149	70	117.5	19.2	8.7	Fsh.	23	170	1878	Mystic, Conn.	New London, Conn.

1 Formerly ga. s. Blunder.

2 Formerly st. s. a Suste Gldney.
b Suste.

3 Formerly ga. s. John L.

MERCHANT STEAM VESSELS OF THE UNITED STATES—Continued.

Official No.	Signal letters.	Rig.	Name of vessel.	Gross tonnage.	Net tonnage.	Length.	Breadth.	Depth.	Service.	Crew.	Indicated horsepower.	When built.	Where built.	Home port (where permanent document issues).
107080		Ga. s.	Annie M. Nixon	40	27	60.6	17.0	6.3	Fah.	5	1894	1894	Tacoma, Wash.	Pt. Townsend, Wash.
201322		*Ga. p.	Annie M. Shaw	12	12	55.9	11.3	2.2	Tow.	2	1904	1904	Ironton, Ohio	Louisville, Ky.
106563		Ga. s.	Annie P. Parks	11	8	57.5	15.2	3.4	Frt.	1	1888	1888	St. Peters, Md.	Norfolk, Va.
106296		St. s.	Annie R. Hennes	47	37	59.8	12.5	6.0	Pas.	3	1884	1884	Buffalo, N. Y.	Marquette, Mich.
107797		Ga. s.	Annie T. Haley	8	5	45.3	14.0	3.0	Oys.	3	1898	1898	Wachapreague, Va.	Cape Charles, Va.
206825		Ga. s.	Annie & Cecelia	6	6	35.0	9.0	4.0	Fah.	2	14	1909	Neponset, Mass.	Provincetown, Mass.
211155		Ga. s.	Annie & Elsie	10	6	45.2	12.5	3.3	Frt.	1	15	1913	Gwynn, Va.	Norfolk, Va.
107712		Ga. s.	Annie and Jennie	34	34	55.0	17.0	7.4	Fah.	10	1901	1901	Gloucester, Mass.	Apalachicola, Fla.
211894		Ga. s.	Annis	15	10	42.2	10.7	3.6	Frt.	5	24	1913	Beaufort, N. C.	Beaufort, N. C.
107163		St. s.	Anodyne	13	6	36.0	9.9	4.3	Pas.	2	1895	1895	Bristol, Me.	Rockland, Me.
200924	K. T. C. W.	St. y.	ANONA	146	87	117.3	17.5	10.2	Yct.	10	500	1904	Boston, Mass.	Detroit, Mich.
200999		Ga. s.	Anona	10	10	37.0	12.8	6.6	Mso.	3	1904	1904	Cushing, Me.	Newport, R. I.
201090		Ga. s.	Anona	9	8	45.8	8.3	3.7	Pas.	2	1904	1904	Omro, Wis.	Milwaukee, Wis.
201372		Ga. s.	Anona	26	15	43.4	16.6	5.3	Pas.	2	8	1904	Napa, Cal.	San Francisco, Cal.
206800		Ga. s.	Anona	11	11	42.0	9.0	5.0	Pas.	1	1910	1910	Sioux City, Iowa	Sioux City, Iowa
209234		Ga. y.	Anona	9	7	44.0	8.7	4.5	Yct.	1	30	1906	Erie, Pa.	Erie, Pa.
107301		St. s.	ANSON M. BANGS	178	68	101.0	23.0	12.2	Tow.	11	900	1897	Wilmington, Del.	Cleveland, Ohio
210474		Ga. s.	Antares	24	19	50.8	11.1	4.2	Pas.	3	80	1910	East Portchester, Conn.	New York, N. Y.
107637		Ga. s.	Antelope	10	6	42.5	11.6	5.5	Fsh.	2	1901	1901	Wrangell, Alaska	Wrangell, Alaska
203314		Ga. s.	Antelope	18	9	43.6	9.0	4.0	Pas.	2	1902	1902	Detroit, Mich.	Port Huron, Mich.
207031		*St. p.	Antelope	160	101	100.6	23.0	5.0	Fer.	3	1909	1909	Samos, Cal.	New York, N. Y.
210375		Ga. s.	Anteros	20	13	59.2	10.7	4.0	Pas.	1	60	1912	Stockton, Cal.	San Francisco, Cal.
107008		St. s.	Anthony Groves, Jr.	605	366	199.2	23.2	8.6	Pas.	26	620	1893	Philadelphia, Pa.	Philadelphia, Pa.
207588		Ga. s.	Anthony R.	26	23	40.8	14.9	5.3	Pas.	3	30	1910	Newark, N. J.	Newark, N. J.
141585		St. s.	Antietam	67	49	86.5	15.0	8.2	Pol.	4	150	1899	Port Jefferson, N. Y.	New York, N. Y.
204018	K. W. B. N.	St. s.	ANTILLES	6,878	4,326	410.0	53.2	25.6	Pas.	130	5,000	1907	Philadelphia, Pa.	Do.
201565		Ga. s.	Antoin C.	7	5	37.0	11.5	3.0	Oya.	2	1904	1904	Morgan City, La.	Brashear, La.
95983		St. s.	Antoinette	221	136	101.5	24.3	8.5	Pas.	7	300	1888	Athens, N. Y.	New York, N. Y.
203500		Ga. s.	Antoinette	9	9	36.0	9.0	3.0	Tow.	1	1906	1906	Tell City, Ind.	Louisville, Ky.
206202		Ga. s.	Antoinette	13	9	38.0	10.6	3.2	Pas.	1	18	1906	Seattle, Wash.	Tacoma, Wash.
206551		Ga. s.	Antoinette	9	9	28.6	9.4	4.0	Frt.	1	12	1910	Green Bay, Wis.	Milwaukee, Wis.
206885	L. B. V. W.	Ga. y.	Anton Dohrn	45	30	66.3	16.7	7.0	Yct.	5	50	1911	Miami, Fla.	Washington, D. C.
211625		*St. p.	Anton Wilbert	37	36	89.9	18.4	3.0	Tow.	5	160	1913	Houma, La.	Morgan City, La.
202077	K. T. V. P.	Ga. s.	Anvil	363	276	116.0	24.5	16.5	Frt.	9	250	1905	San Francisco, Cal.	Portland, Ore.
204757		Ga. y.	Anvirdo	31	21	60.4	11.9	5.4	Yct.	2	1907	1907	Havre de Grace, Md.	Newark, N. J.
206702		Ga. s.	Any Where	7	6	43.4	8.8	3.0	Pas.	2	1909	1909	Clayton, N. Y.	Cape Vincent, N. Y.
105923		*St. p.	Apache	938	785	203.0	42.3	8.0	Pas.	41	566	1880	Oakland, Cal.	San Francisco, Cal.
107370		Ga. y.	Apache	21	12	57.2	8.6	7.3	Yct.	2	1898	1898	East Boston, Mass.	Detroit, Mich.
107652	K. Q. V. N.	St. s.	APACHE	4,145	3,205	336.5	46.1	20.5	Pas.	86	5,000	1901	Philadelphia, Pa.	New York, N. Y.
107833		Ga. s.	Apache	16	7	53.0	12.5	5.0	Fsh.	8	1903	1903	Bay City, Mich.	Do.
102944		Ga. y.	Apache	73	63	90.0	15.2	7.3	Yct.	6	120	1912	Nyaok, N. Y.	Chicago, Ill.
107440	K. N. W. F.	St. y.	APERODIE	1,147	654	262.5	35.6	20.1	Yct.	60	3,200	1899	Bath, Me.	New York, N. Y.
2578		St. p.	Apollo	365	272	150.3	25.9	9.9	Pas.	10	402	1864	Keyport, N. J.	Mobile, Ala.
107154		St. s.	Apollo	105	56	90.2	19.8	8.8	Pas.	10	360	1895	Baltimore, Md.	Baltimore, Md.
204482		Ga. s.	Apollo	12	8	40.5	10.3	3.8	Pas.	1	1907	1907	Seattle, Wash.	Pt. Townsend, Wash.
91540		St. s.	Appomattox	65	30	110.0	72.0	5.5	Pas.	10	74	1883	Norfolk, Va.	Petersburg, Va.
105711		Ga. s.	Aqua Pura	11	10	36.0	11.4	4.2	Frt.	2	1870	1870	Gloucester, Mass.	Deer Isle, Me.
207725		Ga. s.	Aquatic	15	10	46.0	10.2	4.5	Pas.	1	50	1910	Vallejo, Cal.	San Francisco, Cal.
210463		St. p.	Aquehonga	290	217	102.8	31.8	10.4	Fer.	5	280	1912	Newburgh, N. Y.	New York, N. Y.
106689		St. s.	Aquidneck	58	29	60.3	17.9	7.4	Tow.	3	150	1889	Boston, Mass.	New London, Conn.
206214		St. s.	Aquillo	48	33	78.2	18.3	5.7	Pas.	2	180	1909	Houghton, Wash.	Pt. Townsend, Wash.
202481		Ga. s.	Arab	12	11	35.4	9.0	5.5	Frt.	1	1905	1905	Boston, Mass.	Boston, Mass.
78684		St. s.	Arabian	92	46	82.7	19.6	6.4	Tow.	7	1887	1887	Camden, N. J.	Philadelphia, Pa.
106328		Ga. s.	Arabell	18	17	38.4	15.3	9.6	Msc.	2	1884	1884	Bath, Me.	Newport, R. I.
106900		Ga. s.	Arabella	14	13	37.9	15.4	6.0	Msc.	3	1880	1880	Newport, R. I.	Greenport, N. Y.
201545	K. T. M. L.	St. s.	Arabs	155	91	109.5	24.5	12.0	Tow.	6	750	1904	San Francisco, Cal.	New York, N. Y.
107228	K. V. R. S.	St. s.	ARAGON	1,450	1,072	247.7	42.6	14.8	Frt.	18	650	1896	Wyandotte, Mich.	Do.
210343		Ga. s.	ARANAS	14	10	53.0	12.9	3.6	Tow.	2	51	1912	Lockport, La.	Brashear, La.
107665	K. R. B. V.	St. s.	ARAPAOE	4,145	3,205	336.5	46.1	20.5	Pas.	80	5,000	1901	Philadelphia, Pa.	New York, N. Y.
205345		Ga. y.	ARAPAOE	19	17	46.6	11.7	6.0	Yct.	1	27	1908	Chicago, Ill.	Chicago, Ill.
209889	L. C. J. V.	Ga. y.	Arawan II	61	41	64.5	16.6	8.5	Yct.	3	74	1912	Easington, Pa.	Philadelphia, Pa.
205633		Ga. s.	Arawanna	8	7	42.7	11.5	3.1	Pas.	1	12	1908	Toledo, Ohio	Toledo, Ohio
203005		Ga. s.	Arbus	12	11	34.0	12.7	4.8	Frt.	1	1906	1906	Port Jefferson, N. Y.	New York, N. Y.
107312		Ga. s.	Arbutus	7	6	34.7	11.7	2.9	Pas.	1	1897	1897	Morgan City, La.	St. Paul, Minn.
201140		Ga. y.	Arbutus	20	18	45.0	11.0	3.6	Pas.	1	1904	1904	Bay City, Mich.	New York, N. Y.
205715		Ga. s.	Arbutus	13	9	43.1	11.3	4.0	Fsh.	2	25	1907	Manitowoc, Wis.	Grand Haven, Mich.
206473		Ga. s.	Arbutus	7	6	38.0	12.0	3.0	Pas.	1	12	1907	Monroe, Mich.	Detroit, Mich.
206548		Ga. s.	Arbutus	9	8	30.4	9.4	4.0	Mso.	2	15	1910	Sturgeon Bay, Wis.	Milwaukee, Wis.
107292		Ga. s.	Arcadia	14	8	47.4	12.2	5.1	Frt.	1	1897	1897	Beaufort, N. C.	Newbern, N. C.
201285		Ga. y.	ARCADIA	17	14	43.0	14.5	4.1	Yct.	1	1904	1904	Toledo, Ohio	Chicago, Ill.
105613		St. s.	Arcata	560	415	180.0	26.2	8.6	Pas.	17	250	1876	San Francisco, Cal.	San Francisco, Cal.
106617		St. s.	Archer	96	65	80.6	22.8	6.4	Tow.	6	1880	1880	Fall River, Mass.	Fall River, Mass.
107139	K. M. D. R.	Ga. s.	Archer	900	557	185.2	31.6	11.1	Frt.	10	1876	1876	Sunderland, England	Pt. Townsend, Wash.

* Formerly st. y. Layrock.

* Formerly st. s. Huntington.

* Formerly st. p. (a) Black Bird.

(b) Sea Gull.

* Formerly st. s. Martha E. Deckerman.

* Formerly sch. Aqua Pura.

* Formerly st. s. Jas. McCaulley.

MERCHANT STEAM VESSELS OF THE UNITED STATES—Continued.

Official No.	Signal letters.	Rig.	Name of Vessel.	Gross tonnage.	Net tonnage.	Length.	Breadth.	Depth.	Service.	Crew.	Indicated horsepower.	When built.	Where built.	Home port (where permanent document issues).
						Feet.	Feet.	Feet.						
106548		St. s.	Archev Crossman	51	25	70.0	17.5	7.4	Tow.	4		1888	Jersey City, N. J.	New York, N. Y.
206309		St. s.	Archie Tegtmeyer	40	27	54.0	14.0	6.8	Fsh.	6	50	1911	Manitowoc, Wis.	Milwaukee, Wis.
203761		St. p.	Arcola	73	46	110.0	19.4	3.7	Tow.	10		1899	Stillwater, Minn.	St. Paul, Minn.
106876		St. p.	Arctic	394	284	145.0	30.0	7.8	Fer.	6	453	1879	Wilmington, Del.	Philadelphia, Pa.
106040		St. s.	Arctio	71	42	76.5	18.1	9.1	Tow.	4	285	1881	Manitowoc, Wis.	Duluth, Minn.
106060		St. s.	Arctio	33	16	53.0	15.0	6.7	Tow.	5		1882	Camden, N. J.	Philadelphia, Pa.
106728		St. s.	Arctic	52	35	61.5	19.0	7.0	Fsh.	4	60	1890	Alameda, Cal.	San Francisco, Cal.
106906		St. s.	Arctic	23	17	50.0	17.5	3.3	Pld.	1		1891	Sandusky, Ohio.	Sandusky, Ohio.
107629		St. p.	Arctio	18	18	60.0	10.4	3.0	Pas.	3		1901	Muscatine, Iowa	Des Moines, Iowa.
107840	K. Q. T. D.	St. s.	Arctio	392	277	145.0	32.0	11.0	Pas.	19	350	1901	Bay City, Oreg.	San Francisco, Cal.
203069		St. s.	Arctio	9	6	36.8	10.0	4.4	Frt.	3		1906	Buffalo, N. Y.	Buffalo, N. Y.
208885		Ga. s.	Arctic	7	5	28.5	8.2	4.2	Pas.	1	12	1912	Houghton, Mich.	Marquette, Mich.
211429		St. s.	Arctic	43	29	52.4	14.5	7.4	Pas.	6	60	1913	Seattle, Wash.	Nome, Alaska.
211602	L. F. F. Q.	St. s.	Arctic	197	69	111.5	25.3	11.6	Tow.	9	400	1913	Eagle Harbor, Wash.	Seattle, Wash.
202867		St. s.	ARCTURUS	7,159	5,744	514.0	64.0	27.1	Frt.	24	1,500	1906	West Bay City, Mich.	Cleveland, Ohio.
208446		Ga. y.	Arcturus	78	53	89.5	16.8	7.2	Yct.	2	300	1911	New York, N. Y.	Bridgeport, Conn.
92114		St. y.	Ardath	18	14	70.0	10.4	3.5	Yct.	4		1889	Newburgh, N. Y.	New York, N. Y.
206009		Ga. s.	Ardath	8	5	29.6	11.2	6.0	Fsh.	1		1909	Friendship, Me.	S. W. Harbor, Me.
210509		Ga. s.	Ardath	11	8	38.3	11.0	4.8	Frt.	2	15	1912	Ballard, Wash.	Seattle, Wash.
77295		St. s.	Ardella	51	34	51.0	15.5	5.6	Oys.	5	50	1898	Essex, Mass.	Providence, R. I.
22797		St. p.	Ardan	1,369	1,208	196.0	35.0	12.8	Fer.	6	650	1865	New York, N. Y.	New York, N. Y.
107766		St. s.	Ardent	106	72	106.2	22.0	7.0	Fsh.	18	125	1902	Baltimore, Md.	Do.
106924		Ga. s.	Arentho	5	5	25.0	12.5	3.5	Fsh.	1		1891	Newport, R. I.	Newport, R. I.
107239		St. p.	Argand	96	96	132.0	24.0	5.0	Pas.	8		1890	Lovanna, Ohio	Wheeling, W. Va.
90506		St. s.	Argo	105	45	90.5	20.5	9.0	Tow.	9	300	1873	Hartford, Conn.	New London, Conn.
107157		St. s.	Argo	721	490	192.0	35.0	12.8	Frt.	14	600	1895	Detroit, Mich.	Cleveland, Ohio.
206246		Ga. y.	Argo	19	13	41.0	15.0	4.9	Yct.	1	12	1909	Seattle, Wash.	Chicago, Ill.
210043		Ga. s.	Argo	48	33	57.0	15.8	5.6	Pas.	1	50	1912	Adelaide, Wash.	Tacoma, Wash.
107340		Ga. s.	Argonaut	7	6	26.8	10.8	5.5	Fsh.	1		1898	Friendship, Me.	Rockland, Me.
106903		St. s.	Argonaut	71	35	80.0	16.8	8.1	Msc.	4		1876	Camden, N. J.	Wilmington, N. C.
207706	L. B. P. F.	Ga. y.	Argos	48	43	71.5	16.8	5.9	Yct.	2	50	1910	Totenville, N. Y.	Boston, Mass.
201427		St. s.	Argosy	48	33	69.0	16.0	7.4	Pas.	1		1904	Buffalo, N. Y.	Buffalo, N. Y.
202374		Ga. s.	Argosy	13	11	59.8	12.3	2.6	Frt.	1		1905	Tacoma, Wash.	Portland, Oreg.
211185		Ga. s.	Argosy	8	7	28.1	9.3	4.4	Fsh.	1	6	1913	Ketchikan, Alaska	Ketchikan, Alaska.
106821		St. s.	Argus	25	15	50.0	12.2	5.9	Oys.	3		1891	Port Jefferson, N. Y.	Bridgeport, Conn.
208636		St. s.	Argus	72	49	75.8	15.6	8.9	Tow.	6	150	1899	New York, N. Y.	New York, N. Y.
211413		St. s.	Argus	22	15	44.0	13.3	6.2	Fsh.	6	27	1913	Seattle, Wash.	Seattle, Wash.
211954		Ga. s.	Argus	15	10	58.4	17.3	2.7	Pas.	2	45	1914	Caladonia, Wash.	Tacoma, Wash.
105886		St. p.	Argyle	434	374	136.8	25.5	8.3	Pas.	15	240	1877	Brooklyn, N. Y.	New York, N. Y.
106281		St. s.	Argyle	5	5	27.5	12.7	3.0	Msc.	1		1824	Patchogue, N. Y.	Patchogue, N. Y.
107577	K. Q. G. P.	St. s.	ARGYLL	2,953	1,890	320.3	40.7	24.5	Frt.	32	1,800	1892	West Hartlepool, Eng.	New York, N. Y.
107834	K. S. J. R.	St. y.	ARIA	192	130	145.8	18.4	11.1	Yct.	18		1903	New York, N. Y.	Bangor, Me.
1734		St. s.	Ariadne	22	11	55.8	11.4	6.8	Tow.	4		1868	Buffalo, N. Y.	Calro, Ill.
106443		Ga. s.	Ariadne	18	16	41.2	15.4	6.8	Yct.	2		1836	Brooklyn, N. Y.	Greenport, N. Y.
107767	K. R. T. H.	St. y.	ARIADNE	246	168	110.0	26.0	19.0	Yct.	21	125	1902	Wilmington, Del.	New York, N. Y.
95740		St. s.	Ariel	52	26	70.3	18.0	7.8	Tow.	5		1883	Philadelphia, Pa.	Bath, Me.
106032		St. s.	Ariel	201	119	95.9	28.9	11.1	Oys.	7	360	1881	Detroit, Mich.	Detroit, Mich.
106879		Ga. s.	Ariel	6	6	32.0	13.4	5.0	Oys.	1		1882	South Norwalk, Conn.	Bridgeport, Conn.
203062	K. V. J. C.	Ga. y.	Ariel	48	38	68.4	14.0	6.4	Yct.	3		1905	Norwich, Conn.	Philadelphia, Pa.
206207	L. B. C. H.	St. s.	Ariel	26	22	53.3	11.5	6.2	Yct.	4	40	1909	East Greenwich, R. I.	New York, N. Y.
209831		St. s.	Ariel II	63	43	58.3	17.5	6.1	Pas.	3	100	1912	Tacoma, Wash.	Tacoma, Wash.
206375	L. B. V. D.	St. s.	ARIZONA	32	26	58.6	13.6	6.0	Yct.	3		1900	Quincy, Mass.	Philadelphia, Pa.
206559		St. s.	Ariola	14	10	37.4	12.3	4.3	Pas.	1	24	1911	Toms River, N. J.	Do.
106247	K. C. D. J.	St. s.	Artes	114	57	89.5	20.1	9.0	Tow.	6	375	1884	Philadelphia, Pa.	New London, Conn.
210061		St. s.	Arion	17	9	35.7	10.3	4.6	Pas.	1	28	1912	Pensacola, Fla.	Pensacola, Fla.
91128		St. p.	Arion	457	283	162.4	27.1	9.6	Pas.	17	500	1879	Bath, Me.	New York, N. Y.
107740		St. p.	Arion	60	60	85.0	26.0	3.5	Fer.	2		1902	Point Pleasant, W. Va.	Cincinnati, Ohio.
204267	K. W. F. B.	St. s.	ARIZONA	262	178	108.0	25.0	12.2	Tow.	12	500	1907	Camden, N. J.	New York, N. Y.
1768		St. s.	Arizona	785	601	189.4	32.5	13.4	Frt.	12	558	1868	Cleveland, Ohio.	Buffalo, N. Y.
106069		St. s.	Arizona	201	121	120.5	22.0	11.3	Fsh.	23		1882	Mystic, Conn.	Newport, R. I.
126551	K. S. O. M.	St. s.	ARIZONA	1,041	801	203.5	40.0	13.5	Frt.	20	1,000	1889	Manitowoc, Wis.	Duluth, Minn.
201296		St. s.	ARIZONAN	11	9	40.2	10.7	2.8	Pas.	2	24	1903	Golovin, Alaska.	Nome, Alaska.
107823		St. s.	ARK	8,671	5,621	470.1	67.2	31.5	Frt.	42	3,000	1903	San Francisco, Cal.	New York, N. Y.
162799		St. s.	Ark	17	17	40.0	13.5	3.1	Msc.	1	6	1906	Seattle, Wash.	Juneau, Alaska.
163157		Ga. s.	Ark	53	53	60.7	21.0	4.5	Yct.	2	20	1900	Alexandria Bay, N. Y.	Cape Vincent, N. Y.
208889		St. s.	Ark	14	14	62.0	16.0	2.0	Pas.	3	20	1909	Callowaytown, Ky.	Paducah, Ky.
207435		Ga. y.	Ark	30	25	54.4	15.3	3.8	Yct.	2	24	1909	Titusville, Fla.	St. Augustine, Fla.
204068		St. s.	Arise	14	10	54.8	11.4	3.8	Pas.	1		1907	Ballard, Wash.	Pt. Townsend, Wash.
208691		St. s.	Arlano	10	5	39.3	11.7	4.5	Fsh.	1	15	1911	Lubec, Me.	Lubec, Me.
211849		St. p.	Arlott A.	33	33	80.0	16.9	5.6	Tow.	5	150	1913	Lockmoor, La.	Houston, Tex.
210953		St. s.	Arligh S.	15	11	41.5	8.6	2.8	Frt.	1	40	1912	Kampsville, Ill.	Peoria, Ill.
107493		St. s.	Arline	14	12	53.2	13.0	4.0	Frt.	1		1899	Merrick, N. Y.	Perth Amboy, N. J.

1 Formerly st. s. James B. Wood.

2 Formerly ga. y. Raven.

3 Formerly st. y. Myra.

4 Formerly st. s. J. W. Stubbs.

5 Formerly st. p. Susquehanna.

6 Formerly st. s. M. R. Brazos.

7 Formerly st. p. Accomack.

8 Formerly British st. s. Argyll.

9 Formerly st. s. Harry Rousell.

10 Formerly ga. y. Artmar.

11 Formerly ga. y. Idlesse.

12 Formerly st. p. Mount Desert.

13 Formerly st. s. City of Racine.

† Composite.

MERCHANT STEAM VESSELS OF THE UNITED STATES—Continued.

Official No.	Signal letters.	Rig.	Name of vessel.	Gross tonnage.	Net tonnage.	Length.	Breadth.	Depth.	Service.	Crew.	Indicated horsepower.	When built.	Where built.	Home port (where permanent document issues).
						Feet.	Feet.	Feet.						
107571		Ga. y.	Arlino	23	10	46.8	11.0	5.3	Yct.	2	1900		Lynn, Mass.	Boston, Mass.
202742		Ga. s.	Arlino	8	6	31.7	8.0	2.6	Pas.	1	1905		Seattle, Wash.	Seattle, Wash.
200661		St. s.	ARLINGTON	1,446	983	206.2	43.6	16.5	Fer.	17	1,600	1903	Port Richmond, N. Y.	New York, N. Y.
207300		St. s.	ARLINGTON	2,338	1,691	244.0	43.2	27.2	Frt.	17	1,400	1910	Wyandotte, Mich.	Buffalo, N. Y.
211397		Ga. s.	Arlington	54	36	55.0	26.0	7.5	Fer.	4	100	1913	Jacksonville, Fla.	Jacksonville, Fla.
85797		St. s.	Arm and Hammer	39	19	65.1	16.7	6.5	Pas.	5	1883		Brooklyn, N. Y.	Edenton, N. C.
884		Ga. s.	Armenia	13	12	39.2	15.0	4.1	Frt.	1	1861		Northport, N. Y.	Norfolk, Va.
955		St. s.	Armigea Brearly	237	189	117.4	17.0	7.0	Frt.	2	200	1863	Philadelphia, Pa.	New York, N. Y.
157141		St. s.	Arnorica	30	16	57.0	15.2	5.8	Frt.	4	2	1885	Glenwood, N. Y.	Norfolk, Va.
209063		Ga. p.	Arno M.	10	10	45.0	8.6	2.6	Tow.	2	25	1911	Keokuk, Iowa	Des Moines, Iowa.
107363		*St. p.	Arnold	692	389	181.0	36.5	6.7	Pas.	28	700	1898	Unalaska, Alaska	St. Michael, Alaska.
211866		Ga. s.	Arnold	44	30	57.5	15.5	5.0	Fsh.	6	75	1913	Tacoma, Wash.	Ketchikan, Alaska.
211426	L. D. C. B.	St. s.	AROLINE	1,419	836	224.4	41.0	16.6	Fsh.	34	1,250	1913	San Francisco, Cal.	New York, N. Y.
105105		St. s.	Aroma Mills	84	62	100.0	20.2	6.2	Tow.	4	175	1872	Camden, N. J.	Do.
200307		St. y.	Arroostook	73	53	73.3	18.0	7.0	Yct.	5	1903		New York, N. Y.	Boston, Mass.
211964		*Ga. p.	Arrobell	8	7	37.8	12.2	2.4	Frt.	2	15	1914	Little Rock, Ark.	St. Louis, Mo.
201492		Ga. s.	Arroc	14	14	48.8	11.5	3.9	Pas.	2	1904		Toplar Bluff, Mo.	Do.
205759		Ga. s.	Arrah Wanna	14	10	42.1	13.6	4.0	Fsh.	1	15	1908	Titusville, Fla.	St. Augustine, Fla.
206709		Ga. s.	Arrah Wanna	8	7	33.5	11.2	6.4	Fsh.	1	16	1909	Vinal Haven, Me.	Ketchikan, Me.
208576		Ga. s.	Arrah Wanna	7	6	35.5	9.6	3.1	Fsh.	1	16	1911		Rockland, Me.
206481		Ga. s.	Arrawanna	13	13	35.4	9.9	4.5	Fsh.	5	12	1907	Green Bay, Wis.	Milwaukee, Wis.
91377		St. s.	Arrow	60	25	70.6	17.5	7.4	Tow.	5	1881		Brooklyn, N. Y.	New York, N. Y.
105376		Ga. s.	Arrow	41	39	60.0	21.0	6.1	Pas.	2	1874		Bye, N. Y.	Camden, N. J.
105940		Ga. s.	Arrow	31	21	63.2	18.9	5.5	Frt.	2	1879		Oakshook, Wis.	Milwaukee, Wis.
107155		St. p.	ARROW	365	182	165.3	28.0	9.5	Pas.	14	600	1895	Wyandotte, Mich.	Sandusky, Ohio.
107650		St. s.	Arrow	14	9	46.2	10.4	5.0	Pas.	2	1901		Frankfort, Mich.	Grand Haven, Mich.
107691	K. R. F. Q.	St. y.	Arrow	82	56	126.8	12.8	8.5	Yct.	12	1901		Nyack, N. Y.	New York, N. Y.
107819		St. s.	Arrow	318	190	147.0	22.5	9.2	Pas.	23	1,000	1903	Portland, Oreg.	San Francisco, Cal.
202773		Ga. s.	Arrow	9	6	35.5	10.5	3.0	Frt.	1	16	1906	Gulf City, Fla.	Tampa, Fla.
204782		Ga. s.	Arrow	13	9	45.7	8.5	3.3	Pas.	1	1907		Seattle, Wash.	Pt. Townsend, Wash.
204970		Ga. s.	Arrow	11	7	45.4	9.3	4.3	Tow.	0	40	1908	North Bend, Oreg.	Newport, Oreg.
205181		Ga. s.	Arrow	15	13	44.8	12.2	4.5	Pas.	1	16	1908	New Haven, Conn.	New Haven, Conn.
209374		Ga. s.	Arrow	10	9	34.5	9.1	3.4	Frt.	1	10	1911	James Island, S. C.	Charleston, S. C.
210950		Ga. s.	Arrow	20	14	40.1	12.5	4.8	Fsh.	5	25	1913	Seattle, Wash.	Seattle, Wash.
211293		Ga. s.	Arrow II.	14	10	46.5	11.2	2.6	Pas.	1	36	1913	Everett, Wash.	Do.
106677		Ga. s.	Artemisia	10	9	37.2	13.6	3.0	Oys.	2	1889		New Haven, Conn.	Bridgeport, Conn.
107258		*St. p.	Artemis Gates	90	70	85.0	18.0	3.0	Pas.	4	50	1896	Clinton, Iowa	Des Moines, Iowa.
203682		Ga. s.	Arthmeuse C.	19	12	51.9	17.5	3.8	Oys.	4	1906		Biloxi, Miss.	Gulport, Miss.
106683		St. s.	Arthur	36	18	55.7	14.1	7.4	Fsh.	5	125	1889	Milwaukee, Wis.	Grand Haven, Mich.
106726		St. s.	Arthur	25	13	54.0	15.0	6.6	Tow.	2	1890		East Saginaw, Mich.	Marquette, Mich.
107094		St. s.	Arthur	33	22	54.1	15.2	6.7	Tow.	4	1894		Athens, N. Y.	New York, N. Y.
200820		Ga. s.	Arthur	11	7	42.4	9.7	3.0	Pas.	1	20	1898	South Bend, Wash.	Seattle, Wash.
203041		Ga. s.	Arthur	11	9	40.0	10.0	3.2	Pas.	2	35	1906	Chicago, Ill.	Chicago, Ill.
106971		Ga. s.	Arthur B.	10	8	35.0	13.6	3.3	Oys.	3	1892		Bayport, N. Y.	Patchogue, N. Y.
106640		St. s.	Arthur D.	21	10	48.8	13.7	7.3	Tow.	3	1889		Buffalo, N. Y.	Buffalo, N. Y.
106915		Ga. s.	Arthur D.	14	13	35.5	15.2	3.9	Fsh.	2	1892		Patchogue, N. Y.	Patchogue, N. Y.
107811		Ga. s.	Arthur J.	12	8	40.4	11.4	3.6	Oys.	1	1902		Bridgeport, Conn.	Do.
13161		St. p.	Arthur-Kill	147	91	88.0	25.6	8.9	Fer.	5	173	1861	Athens, N. Y.	New York, N. Y.
201665		St. s.	Arthur Kill	95	64	70.2	19.9	9.2	Pas.	5	350	1905	Tottenville, N. Y.	Do.
107573		Ga. s.	Arthur L.	11	7	37.7	12.4	4.9	Oys.	3	15	1899	Brooklyn, N. Y.	Providence, R. I.
201814		Ga. s.	Arthur James	135	95	103.4	24.8	10.6	Fsh.	23	1905		Essex, Mass.	Gloucester, Mass.
105700		Ga. s.	Arthur Leland	6	5	29.4	11.9	2.8	Fsh.	2	1877		Bayport, N. Y.	Greenport, N. Y.
107005		St. s.	ARTHUR ORR	2,745	2,117	334.0	41.3	21.8	Frt.	21	800	1893	Chicago, Ill.	Duluth, Minn.
203976		*St. p.	Arthur S.	45	38	85.0	17.6	3.1	Tow.	3	1907		Fulton, Ill.	Chicago, Ill.
212317		Ga. s.	Arthur S.	9	8	28.0	9.6	2.4	Frt.	2	9	1908	Arthur Bay, Wis.	Milwaukee, Wis.
106554		St. s.	Arthur Woods	37	18	54.6	15.6	6.0	Tow.	3	1888		Buffalo, N. Y.	Cleveland, Ohio.
208820		*Ga. p.	Artisan	15	6	40.0	11.6	2.8	Pas.	1	20	1911	Portland, Oreg.	Portland, Oreg.
210729		Ga. s.	Artist	8	5	37.0	10.5	3.6	Oys.	1	15	1912	Enoch, Va.	Reedville, Va.
209842	L. C. J. Q.	Ga. y.	Artmar	32	31	54.6	12.0	6.1	Yct.	2	60	1912	East Greenwich, R. I.	Providence, R. I.
208866	L. C. B. F.	Ga. y.	Arval	49	44	73.0	14.1	10.0	Yct.	5	200	1911	Stamford, Conn.	New York, N. Y.
205720		Ga. s.	Arvilla	7	6	30.4	8.0	4.4	Pas.	1	15	1908	St. Johns, Mich.	Gulport, Miss.
210698		Ga. s.	Arvilla C. W.	7	6	26.2	8.4	3.0	Fsh.	1	8	1907	Green Bay, Wis.	Milwaukee, Wis.
107848		St. s.	ASSURY PARK	2,128	1,447	297.2	50.0	15.4	Pas.	78	5,900	1903	Philadelphia, Pa.	New York, N. Y.
107290		St. s.	ASHBOURNE	11	78	88.2	19.0	10.2	Tow.	11	325	1895	do.	Philadelphia, Pa.
201930		St. p.	Ashburnham	446	347	130.2	27.5	11.2	Fer.	6	600	1905	Boston, Mass.	Boston, Mass.
210977		*St. p.	Ashby No. 2	43	43	80.0	16.9	3.8	Tow.	4	80	1912	Glasgow, Mo.	Kansas City, Mo.
202210		Ga. s.	Ashpoo	14	11	39.9	12.5	4.6	Fsh.	2	1905		Charleston, S. C.	Charleston, S. C.
106804	K. J. C. M.	St. s.	Asher J. Hudson	136	68	92.0	2.10	10.0	Tow.	9	370	1891	Camden, N. J.	Wilmington, Del.
106227		St. s.	Ashford	132	106	95.0	17.8	9.0	Cnl.	3	110	1883	Buffalo, N. Y.	Buffalo, N. Y.
1496		St. s.	Ashland	97	57	87.4	19.6	6.8	Tow.	8	1867		do.	Milwaukee, Wis.
200187		St. s.	Ashland	64	43	61.9	19.6	8.4	Tow.	7	40	1903	Tottenville, N. Y.	Baltimore, Md.

1 Formerly st. s. Geo. H. Reeves.

2 Dream.

3 Formerly st. s. Governor Hill.

4 Formerly st. s. Maggie Moran.

5 Formerly st. p. J. C. Doughty.

6 Formerly st. s. A. C. Van Raalte.

7 Formerly st. s. George P. Taylor.

8 Composite.

MERCHANT STEAM VESSELS OF THE UNITED STATES—Continued.

Official No.	Signal letters.	Rig.	Name of vessel.	Gross tonnage.	Net tonnage.	Length.	Breadth.	Depth.	Service.	Crew.	Indicated horsepower.	When built.	Where built.	Home port (where permanent document issues).
203246		St. s.	ASHLEY	240	163	109.2	24.6	14.7	Tow.	7	850	1906	Wilmington, Del.	New York, N. Y.
211102		Ga. s.	Ashley Buok	12	12	36.0	43.7	4.7	Frt.	2	14	1912	Charleston, S. C.	Charleston, S. C.
203071		St. s.	ASHTABULA	2,670	1,525	338.0	66.0	21.5	Frt.	26	3,000	1908	St. Clair, Mich.	Cleveland, Ohio.
206358	K. W. Q. J.	Ga. y.	ASOR II.	70	48	120.0	12.6	6.6	Yct.	5	550	1908	New York, N. Y.	New York, N. Y.
206907		Ga. s.	Assistance	9	6	39.5	10.3	3.4	Fsh.	2	12	1909	Brooklyn, N. Y.	Perth Amboy, N. J.
106919		Ga. s.	Asterion	19	9	32.1	11.1	5.7	Fsh.	2	50	1892	Boothbay, Me.	Portland, Me.
208858		Ga. s.	Astor	19	9	58.3	13.4	3.7	Frt.	2	50	1911	Astoria, Ore.	Astoria, Ore.
211769		Ga. p.	Astor	11	11	62.0	19.9	2.0	Frt.	1	20	1013	Birmingham, Ky.	Paducah, Ky.
106283		St. s.	Astoria	152	76	109.5	23.0	12.5	Tow.	6	250	1884	North Bend, Ore.	San Francisco, Cal.
212053	L. D. K. B.	Ga. y.	Astra	94	75	92.3	23.2	10.1	Yct.	8	75	1914	East Boothbay, Me.	Philadelphia, Pa.
200439	K. S. R. N.	St. s.	ASTRAL	616	418	157.0	30.0	16.5	Tow.	20	1,000	1903	Philadelphia, Pa.	New York, N. Y.
107701		Ga. s.	Astra	11	7	41.0	14.0	3.5	Frt.	3	20	1902	New Orleans, La.	New Orleans, La.
202887	K. V. G. L.	Ga. y.	As You Like It	23	19	55.0	10.9	5.3	Yct.	3	20	1906	New York, N. Y.	New York, N. Y.
107596	K. Q. L. W.	Ga. y.	ASUNCION	2,198	1,328	242.0	42.0	28.7	Frt.	29	1,250	1900	Lorain, Ohio.	San Francisco, Cal.
108941		Ga. s.	Atlanta	6	6	25.6	12.5	5.0	Oya.	1	40	1891	Noank, Conn.	Bridgeport, Conn.
205341		Ga. s.	Atlanta	12	8	45.9	10.2	3.9	Frt.	1	40	1907	Stockton, Cal.	San Francisco, Cal.
210942		Ga. s.	Atlanta	147	100	111.7	23.0	6.7	Frt.	6	500	1913	Tacoma, Wash.	Tacoma, Wash.
205456		Ga. s.	Athens	94	56	100.5	22.6	9.8	Fsh.	16	500	1908	Gloucester, Mass.	Boston, Mass.
211831		Ga. y.	Athens	29	19	49.6	12.7	0.5	Yct.	2	40	1913	Nyaek, N. Y.	New York, N. Y.
3283		Ga. s.	Athens	25	17	50.0	17.5	6.5	Fsh.	3	1884	South Brooklyn, N. Y.	Do.	
107083		Ga. s.	Athlete	8	7	26.7	12.2	3.7	Fsh.	1	1894	Harwichport, Mass.	Barnstable, Mass.	
211280		Ga. s.	Athlete	29	19	69.1	12.4	5.1	Fsh.	3	60	1913	New Haven, Conn.	New York, N. Y.
106261		Ga. s.	Athlon	33	27	52.5	17.0	6.9	Oys.	4	1884	Brooklyn, N. Y.	Greenport, N. Y.	
107610		St. s.	Athlon	157	107	112.4	19.7	7.0	Fsh.	7	185	1900	Portland, Ore.	Seattle, Wash.
211500		Ga. s.	Atica	18	12	38.1	11.5	4.4	Fsh.	1	30	1913	Caledonia, Wash.	Tacoma, Wash.
106731	K. H. C. S.	St. s.	Atkins Hughes	115	57	88.7	19.0	10.2	Tow.	8	300	1890	Philadelphia, Pa.	Philadelphia, Pa.
107216	K. M. Q. D.	St. s.	ATLANTA	2,094	1,399	225.3	42.1	14.2	Frt.	40	2,351	1896	do.	Baltimore, Md.
107649		Ga. s.	Atlanta	12	10	48.6	7.6	4.0	Fsh.	1	1897	1897	Detroit, Mich.	Paducah, Ky.
161912		St. y.	Atlanta	49	33	99.5	12.1	6.7	Yct.	8	1902	1902	New York, N. Y.	St. Marys, Ga.
205232		St. s.	Atlanta	87	69	95.0	22.0	5.4	Fsh.	4	200	1908	Houghton, Wash.	Pt. Townsend, Wash.
208904		Ga. s.	Atlanta	9	6	42.0	9.5	2.5	Msc.	1	18	1912	Marines, N. C.	Beaufort, N. C.
106348		St. p.	ATLANTIC	930	736	190.0	36.0	13.3	Fer.	8	515	1885	Brooklyn, N. Y.	New York, N. Y.
106415		Ga. s.	ATLANTIC	84	77	83.0	23.0	9.5	Frt.	6	1886	1886	do.	Do.
107129		St. s.	ATLANTIC	33	16	57.5	17.0	6.7	Fsh.	5	1894	1894	Baltimore, Md.	Baltimore, Md.
107567		St. s.	ATLANTIC	157	76	98.6	27.2	8.4	Fsh.	6	200	1900	Wilmington, Del.	New York, N. Y.
107722		St. s.	ATLANTIC	31	21	64.3	15.0	4.3	Tow.	3	1901	1901	Berkley, Va.	Norfolk, Va.
111059		St. s.	ATLANTIC	188	117	103.3	23.7	7.0	Fsh.	10	425	1894	Rockland, Me.	Baltimore, Md.
111153		St. s.	ATLANTIC	95	64	95.0	22.3	7.2	Fsh.	8	1597	1897	Roundout, N. Y.	Brunswick, Ga.
200130		Ga. s.	ATLANTIC	14	9	51.3	12.6	3.2	Msc.	2	20	1903	Morehead City, N. C.	Beaufort, N. C.
200334	K. S. R. B.	St. y.	ATLANTIC	303	206	144.5	29.5	13.1	Yct.	30	1903	1903	Shooter Island, N. Y.	Bridgeport, Conn.
200354		St. s.	ATLANTIC	500	253	140.0	30.2	13.2	Frt.	35	1903	1903	Camden, N. J.	Philadelphia, Pa.
201101		Ga. s.	ATLANTIC	17	14	43.0	14.6	5.0	Fsh.	7	10	1904	Atlantic City, N. J.	Somers Point, N. J.
201594	K. T. N. F.	St. s.	ATLANTIC	129	87	81.7	20.5	9.9	Tow.	2	500	1904	Philadelphia, Pa.	Philadelphia, Pa.
201919		Ga. s.	ATLANTIC	34	26	60.0	18.0	3.3	Fer.	1	1905	1905	Amityville, N. Y.	Patchogue, N. Y.
202356		Ga. s.	ATLANTIC	14	8	50.2	13.5	5.3	Fsh.	1	1905	1905	Lubec, Me.	Lubec, Me.
205330		Ga. s.	ATLANTIC	8	6	41.0	9.3	2.5	Fsh.	2	15	1908	Chincoteague, Va.	Capo Charles, Va.
207376		Ga. s.	ATLANTIC	18	12	39.0	12.8	4.9	Fsh.	6	30	1910	Dockett, Wash.	Tacoma, Wash.
207668		Ga. s.	ATLANTIC	21	14	44.8	12.9	5.3	Frt.	1	20	1910	Crockett, Cal.	San Francisco, Cal.
208461		Ga. s.	ATLANTIC	24	20	51.6	17.1	4.0	Fsh.	1	90	1911	Patchogue, N. Y.	Patchogue, N. Y.
210858		Ga. s.	ATLANTIC	37	25	58.2	10.2	6.4	Fsh.	11	80	1912	Seattle, Wash.	Seattle, Wash.
211846		Ga. s.	ATLANTIC	11	9	35.2	12.6	2.9	Fsh.	0	12	1913	Melbourne, Fla.	St. Augustine, Fla.
212387	L. D. M. S.	St. s.	ATLANTIC	5,330	3,348	387.7	54.3	27.7	Frt.	39	2,600	1914	Quincy, Mass.	Boston, Mass.
126185		St. p.	Atlantic City	422	326	145.0	30.0	9.0	Fer.	5	1,000	1883	Wilmington, Del.	Philadelphia, Pa.
106782		St. s.	Atlantic City	71	47	84.3	20.5	6.3	Frt.	5	1890	1890	Newark, N. J.	Wilmington, N. C.
206871	L. C. J. R.	St. s.	ATLANTIC CITY	927	630	180.1	28.4	12.5	Fsh.	20	900	1912	Port Richmond, N. Y.	Philadelphia, Pa.
106476		Ga. s.	Atlantis	6	5	25.3	12.1	4.1	Fsh.	1	1887	1887	Noank, Conn.	New York, N. Y.
106490		St. s.	Atlanta	197	106	109.2	23.2	8.0	Frt.	9	185	1887	Mount Clemens, Mich.	Detroit, Mich.
868		St. s.	Atlas	33	16	56.0	16.0	6.0	Tow.	4	1864	1864	Philadelphia, Pa.	New York, N. Y.
86209		St. s.	Atlas	32	16	61.5	15.2	6.6	Tow.	4	1892	1892	Baltimore, Md.	Baltimore, Md.
107340	K. N. T. W.	St. s.	ATLAS	1,942	1,243	248.0	40.1	22.5	Frt.	27	1,750	1899	Chester, Pa.	San Francisco, Cal.
107478		St. s.	Atlas	159	85	90.0	29.6	7.1	Frt.	5	500	1899	South Portland, Me.	Portland, Me.
115851		St. p.	Atlas	596	410	212.0	23.0	8.6	Fsh.	18	796	1882	Noank, Conn.	New York, N. Y.
206377		Ga. s.	Atlas	14	10	41.6	11.6	4.5	Tow.	1	80	1909	Harpers, Wash.	Pt. Townsend, Wash.
207408		Ga. s.	Atlas	15	12	40.8	12.8	3.9	Fsh.	2	16	1910	Owensdew, S. C.	Charleston, S. C.
208838		St. s.	Atlas	33	23	60.0	16.4	7.1	Fsh.	3	90	1911	Erie, Pa.	Erie, Pa.
201002	K. V. S. N.	Ga. y.	Atriclella	25	22	46.2	16.7	6.2	Yct.	6	35	1904	Quincy, Mass.	Barnstable, Mass.
200064		Ga. y.	Atrypa	23	15	55.8	11.0	5.3	Yct.	1	1903	1903	Mariner Harbor, N. Y.	Belfast, Me.
107773		St. p.	Attaquin	112	61	86.1	20.0	6.3	Fsh.	9	140	1896	Boston, Mass.	Brunswick, Ga.
105134		Ga. s.	Attle	8	6	26.9	13.8	3.8	Fsh.	1	1868	1868	New London, Conn.	New York, N. Y.
107349		Ga. s.	Au Revolv	7	7	27.8	10.6	4.9	Fsh.	1	1898	1898	Bremen, Me.	Waldoboro, Me.
205853		Ga. y.	Au Revolv	25	21	38.6	14.2	5.2	Yct.	2	1908	1908	Bristol, R. I.	Philadelphia, Pa.
107685		Ga. s.	Aubrey A.	6	5	32.7	11.6	2.5	Fsh.	2	1901	1901	Bon Secour, Ala.	Mobile, Ala.
107754		Ga. s.	Aubrey A.	14	11	40.0	14.4	6.5	Frt.	2	1902	1902	Eastport, Me.	Eastport, Me.
208161		St. s.	AUBURN	241	164	97.4	30.5	13.5	Tow.	7	750	1910	Port Richmond, N. Y.	New York, N. Y.

1 Formerly ga. y. Dreamer.

2 Formerly sloop-yacht *ja Bertie*.

3 Formerly sloop-yacht *ja Forget-me-not*.

4 Formerly st. y. *ja Vixen*.

5 Formerly st. y. *ja Adroit*.

6 Formerly st. s. *ja Augusta*.

7 Formerly st. s. *ja Solicitor*.

8 Formerly st. s. *Ruth*.

9 Formerly st. s. *Robert Main*.

10 Formerly st. p. *Colorado*.

11 Formerly st. s. *George B., Jr.*

12 Formerly st. p. *Sam Sloan*.

MERCHANT STEAM VESSELS OF THE UNITED STATES—Continued.

Official No.	Signal letters.	Rtg.	Name of vessel.	Gross tonnage.	Net tonnage.	Length.	Breadth.	Depth.	Service.	Crew.	Indicated horsepower.	When built.	Where built.	Home port (where permanent document issues).
						Feet.	Feet.	Feet.						
107286		St. a.	Aucoisco	167	94	107.8	24.9	8.9	Pas.	9	150	1897	South Portland, Mo.	Portland, Me.
107078		Ga. s.	Audella	12	7	43.1	14.2	5.3	Frt.	1	1	1893	Machias, Me.	Eastport, Me.
201738		Ga. s.	Audrey	14	8	45.0	13.9	4.0	Oys.	2	2	1904	Fairport, Va.	Reedville, Va.
206401		St. s.	Audrey	72	49	59.1	16.2	4.6	Pas.	100	100	1909	Tacoma, Wash.	Tacoma, Wash.
209862		*Ga. p.	Audrey	12	12	47.8	10.0	3.1	Tow.	19	19	1911	Kansas City, Kans.	Kansas City, Mo.
212154		Ga. s.	Audrey	22	17	40.5	13.1	5.7	Fsh.	3	25	1914	Seattle, Wash.	Seattle, Wash.
204001		Ga. s.	Audrey II	9	8	41.1	11.2	4.7	Fsh.	5	5	1907	Eric, Va.	Sandusky, Ohio.
208413		Ga. y.	Audwin	28	25	53.5	12.5	5.5	Yct.	30	30	1911	New York, N. Y.	New York, N. Y.
106550		St. s.	Aug. Demarest	122	112	92.8	17.8	8.0	Cnl.	3	85	1888	Buffalo, N. Y.	Rochester, N. Y.
211820		St. s.	August Johnson	208	113	101.0	29.6	8.7	Frt.	10	300	1913	Tottenille, N. Y.	New York, N. Y.
200210		Ga. s.	August Kling, sr.	13	10	50.6	15.0	3.4	Pas.	2	2	1903	Fowl River, Ala.	Mobile, Ala.
100340		St. p.	August Kling, sr.	94	47	85.3	19.0	9.4	Tow.	9	360	1883	Philadelphia, Pa.	Wilmington, Del.
206401		*St. p.	August Wohlt.	44	44	91.1	18.1	3.3	Pas.	16	50	1909	Herrmann, Mo.	St. Louis, Mo.
106510		St. s.	Augusta	41	22	77.8	16.6	7.0	Fsh.	6	150	1887	Bristol, R. I.	New York, N. Y.
106593		St. s.	Augusta	78	44	79.2	20.2	7.0	Frt.	6	6	1883	Oneata, Oreg.	Pt. Townsend, Wash.
107520	K. P. R. II	St. s.	AUGUSTA	2,372	1,613	245.01	46.0	15.9	Pas.	49	3,294	1900	Philadelphia, Pa.	Jacksonville, Md.
136390		St. y.	Augusta	28	16	52.7	11.0	5.6	Yct.	3	3	1893	Boston, Mass.	Jacksonville, Fla.
202410		*St. p.	AUGUSTA	512	290	156.0	34.0	5.0	Frt.	13	13	1905	Augusta, Ga.	Savannah, Ga.
203394		Ga. s.	Augusta	11	11	36.9	10.7	2.0	Msc.	1	1	1908	Greenbank, N. J.	Tuckerton, N. J.
207978		St. s.	Augusta	29	19	53.3	14.0	4.6	Tow.	3	100	1910	Philadelphia, Pa.	Philadelphia, Pa.
208005		Ga. s.	Augusta	14	10	40.0	12.4	3.6	Fsh.	4	20	1910	Seattle, Wash.	Pt. Townsend, Wash.
208570		Ga. s.	Augusta	7	5	28.0	11.3	4.0	Fsh.	2	2	1908	Cushing, Me.	Philadelphia, Pa.
210439	L. C. S. N.	Ga. y.	Augusta	93	74	103.0	16.0	9.3	Yct.	3	200	1912	Harrisburg, Tex.	Houston, Tex.
210559		Ga. s.	Augusta	8	5	29.1	9.7	3.5	Pas.	3	14	1912	Tacoma, Wash.	Tacoma, Wash.
212055		Ga. s.	Augusta	28	19	45.0	13.6	6.1	Fsh.	5	35	1914	Seattle, Wash.	Seattle, Wash.
202230	K. T. W. N.	St. s.	Augusta II	31	26	76.8	10.7	5.1	Frt.	2	2	1903	New York, N. Y.	New York, N. Y.
201293		Ga. y.	Augusta C.	14	10	40.3	14.0	5.3	Frt.	3	30	1903	Nome, Alaska	Nome, Alaska
204096		St. s.	Augustus	159	88	101.5	23.1	11.0	Tow.	7	650	1908	Baltimore, Md.	Philadelphia, Pa.
128451		St. s.	Augustus	67	33	77.0	18.2	8.1	Tow.	6	1887	1887	Bath, Me.	Boston, Mass.
200883		St. s.	AUGUSTUS B. WOLVIN	6,585	5,311	540.0	58.0	32.0	Frt.	21	2,000	1904	Lorain, Ohio	Cleveland, Ohio.
200370		St. s.	Augustus J. Phillips	129	88	104.5	22.0	8.8	Pas.	8	325	1933	South Rondout, N. Y.	Albany, N. Y.
105714		Ga. s.	Auk	6	6	30.0	11.6	3.5	Fsh.	1	1	1877	Hyannisport, Mass.	Chatham, Mass.
208563		Ga. s.	Auk	17	12	44.6	13.2	5.0	Fsh.	4	15	1911	Port Blakeley, Wash.	Unalaska, Alaska.
210345		Ga. y.	Auntie May	17	11	51.0	9.5	4.4	Yct.	1	40	1910	Detroit, Mich.	Detroit, Mich.
200347		Ga. s.	Aunt Edlo	14	8	41.0	15.0	4.6	Fsh.	1	16	1903	Noank, Conn.	New London, Conn.
107561	K. Q. F. D.	St. y.	Aunt Polly	200	159	142.5	18.6	7.3	Yct.	8	8	1900	Brooklyn, N. Y.	Greenport, N. Y.
206608		St. s.	Aunt Sue	37	23	70.3	19.2	4.6	Frt.	4	20	1903	Newbern, N. C.	Newbern, N. C.
203578		Ga. s.	Aura	11	7	35.2	11.0	4.1	Pas.	2	2	1906	Winslow, Wash.	Seattle, Wash.
212016		Ga. y.	Aura	19	13	61.3	10.7	4.7	Yct.	3	200	1914	New York, N. Y.	New York, N. Y.
107897	K. S. D. F.	St. s.	Aurelia	424	233	162.9	34.5	11.6	Pas.	17	17	1932	Prosper, Oreg.	San Francisco, Cal.
203673		Ga. s.	Aurelia	16	14	54.3	13.5	3.6	Frt.	1	15	1906	Marco, Fla.	Key West, Fla.
107349		Ga. s.	Au Revolv.	7	7	27.8	10.6	4.9	Fsh.	1	1	1898	Bramen, Me.	Waldoboro, Me.
107656		Ga. s.	Auropa	6	6	30.0	12.0	3.0	Fsh.	4	1899	1899	Mitchells Point, Tex.	Port Lavaca, Tex.
17337	H. W. D. B.	St. p.	Aurora	774	634	205.0	27.8	10.0	Pas.	19	662	1862	Keyport, N. J.	New York, N. Y.
76142	H. Q. S. T.	Ga. y.	Aurora	16	15	40.6	14.6	5.0	Yct.	2	2	1867	New London, Conn.	Do.
106360		*St. p.	Aurora	406	328	145.0	30.0	7.5	Pas.	24	380	1885	San Francisco, Cal.	San Francisco, Cal.
107071		St. s.	Aurora	98	49	103.0	22.9	5.3	Pas.	10	10	1894	Washington, N. C.	Petersburg, Va.
203366	K. V. N. M.	St. s.	AURORA	234	159	98.0	25.0	12.0	Tow.	7	500	1906	Camden, N. J.	New York, N. Y.
206022		Ga. s.	Aurora	35	26	59.7	16.9	4.5	Frt.	3	45	1909	Hoopers Island, Md.	Crisfield, Md.
211008		Ga. s.	Aurora	10	7	31.0	9.5	5.0	Fsh.	2	15	1913	Seattle, Wash.	Seattle, Wash.
212357		St. p.	Aurora	20	13	41.6	12.9	5.7	Fsh.	5	27	1914	Poulsbo, Wash.	Do.
203357		*St. p.	Aurum	26	16	50.0	10.8	3.2	Frt.	1	30	1904	Golovin, Alaska	Nome, Alaska.
107233		Ga. y.	Ausablo	19	13	45.4	11.0	4.6	Yct.	2	2	1896	Long Island City, N. Y.	Burlington, Vt.
204655		Ga. s.	Austln	12	11	37.8	11.6	2.0	Pas.	1	10	1907	Daytona, Fla.	St. Augustine, Fla.
107468		Ga. s.	Austin L. Kelley	5	5	27.1	10.6	4.7	Fsh.	2	2	1899	Friendship, Me.	Mt. Desert Ferry, Me.
206267		Ga. s.	Austin L. Mills	12	8	38.6	11.5	4.6	Frt.	1	20	1903	Camden, Me.	Rockport, Me.
30094		St. s.	AUSTRALIA	3,845	2,877	376.0	48.2	22.4	Frt.	21	1,000	1897	Chicago, Ill.	Cleveland, Ohio.
209661	L. C. D. N.	Ga. y.	Autocrat	42	31	69.5	16.7	8.5	Yct.	4	40	1911	Chelsea, Mass.	Marblehead, Mass.
107837		Ga. s.	Automatic	14	9	44.5	13.0	3.8	Oys.	3	35	1903	Bridgeport, Conn.	Greenport, N. Y.
201529		St. s.	Automatic	85	57	72.6	20.4	9.1	Tow.	8	8	1904	Athens, N. Y.	New York, N. Y.
206215		Ga. s.	Automatic	9	6	35.0	9.0	3.4	Frt.	1	12	1909	Stanwood, Wash.	Pt. Townsend, Wash.
207382		Ga. s.	Avalanche	8	8	33.1	8.1	2.7	Pas.	1	20	1910	Caruthersville, Mo.	Memphis, Tenn.
106543		St. p.	Avalon	600	462	191.0	31.0	9.0	Pas.	29	400	1888	Wilmington, Del.	Baltimore, Md.
106791		Ga. s.	Avalon	9	9	39.0	13.8	3.8	Frt.	1	1	1890	Stockton, Md.	Norfolk, Va.
106418		Ga. s.	Avalon	40	27	58.2	20.7	6.0	Oys.	5	5	1886	Islip, N. Y.	New York, N. Y.
107171		St. s.	Avalon	20	14	70.1	14.4	5.0	Fer.	5	5	1895	Nyack, N. Y.	Somers Point, N. J.
107244		Ga. s.	Avalon	9	8	32.1	14.0	3.8	Pas.	2	2	1896	Jersey City, N. J.	New York, N. Y.
107489		Ga. s.	Avalon	9	7	34.0	9.4	5.0	Pas.	2	2	1899	San Diego, Cal.	Los Angeles, Cal.
210638	L. C. P. W.	Ga. y.	Avalon	27	23	70.0	10.0	6.1	Yct.	3	150	1912	Peermont, N. J.	Somers Point, N. J.
200306		Ga. s.	Avalynne	14	14	46.8	13.2	4.8	Frt.	2	25	1903	Crisfield, Md.	New Haven, Conn.
107616		Ga. s.	Avery Gorham	17	9	49.0	16.0	3.9	Msc.	2	2	1900	Hopkins, Va.	Newport News, Va.
106272		Ga. s.	Avilida	5	5	24.8	11.8	3.5	Fsh.	1	1	1884	Hvannis, Mass.	Edgartown, Mass.
201234	K. T. G. W.	Ga. y.	AVIS	24	19	60.0	10.8	4.8	Yct.	1	1	1900	Shooters Island, N. Y.	Newbern, N. C.
204268		Ga. y.	AVIS	27	21	65.9	10.0	5.0	Yct.	2	65	1903	Bayonne, N. J.	Sag Harbor, N. Y.

¹ Formerly st. s. David II.

² Formerly st. s. Ivanilo.

³ Formerly st. s. Augusta.

⁴ Formerly st. y. ^a Dessio Ross.

⁵ Formerly st. y. Egret.

⁶ Formerly st. s. Sea King.

⁷ Formerly st. s. Cocheo.

⁸ Formerly st. p. Matteawan.

⁹ Formerly st. Josie.

¹⁰ Formerly st. s. Haverstraw.

¹¹ Formerly st. s. James McAllister.

¹² Formerly ga. y. Aletes III.

MERCHANT STEAM VESSELS OF THE UNITED STATES—Continued.

Official No.	Signal letters.	Rlg.	Name of vessel.	Gross tonnage.	Net tonnage.	Length.	Breadth.	Depth.	Service.	Crew.	Indicated horsepower.	When built.	Where built.	Home port (where permanent document issues).	
						<i>Feet.</i>	<i>Feet.</i>	<i>Feet.</i>							
206321		Ga. y.	Avis.	17	14	48.0	11.0	5.6	Yct.	1	40	1908	Manitowoc, Wis.	Chicago, Ill.	
209990		Ga. s.	Avis.	13	8	52.5	12.3	4.3	Pas.	1	42	1911	Galveston, Tex.	Galveston, Tex.	
204280		Ga. s.	Avis L.	9	8	43.0	11.0	5.2	Fsh.	1		1907	East Machias, Me.	Belfast, Me.	
107086		Ga. s.	Avoca.	7	6	32.1	12.8	5.0	Fsh.	1		1894	Jersey City, N. J.	New York, N. Y.	
107813		St. p.	Avoca.	7	6	56.6	11.8	1.9	Fsh.	4		1902	Avoca, N. C.	Elizabeth City, N. C.	
204345		Ga. y.	Avocet.	35	34	61.3	35.4	5.0	Yct.	4	50	1907	Marblehead, Mass.	Marblehead, Mass.	
106733		St. s.	Avon.	1,417	1,147	251.1	44.8	15.1	Frt.	16	600	1877	Buffalo, N. Y.	Ogdensburg, N. Y.	
211743		Ga. s.	AVON.	64	43	78.5	16.1	5.5	Frt.	2	100	1913	Alameda, Cal.	San Francisco, Cal.	
106797	K. H. W. G.	Ga. y.	Awa.	18	17	43.7	15.0	5.5	Yct.	2		1889	South Boston, Mass.	Ellisworth, Me.	
210142	L. C. K. V.	Ga. s.	Awa.	115	78	89.0	18.5	10.0	Yct.	6		1912	Camden, N. J.	New York, N. Y.	
207217		Ga. s.	Axel Albert.	10	7	36.0	12.0	5.2	Fsh.	1	8	1910	Vinal Haven, Me.	Vinal Haven, Me.	
1911		Ga. y.	Azalea.	28	27	61.3	17.8	4.7	Yct.	4		1857	Chelsea, Mass.	Bridgport, Conn.	
456	K. H. B. L.	Ga. y.	Azalea.	13	12	39.0	13.3	5.2	Frt.	1		1859	Eden, Me.	Eastport, Me.	
207177		*Ga. p.	Azalea.	21	21	46.0	15.7	3.3	Frt.	1	15	1910	Madisonville, La.	Port Arthur, Tex.	
107756		*Ga. s.	Azorian.	20	10	43.4	15.1	6.6	Fsh.	9	24	1932	Gloucester, Mass.	Gloucester, Mass.	
106627		St. s.	Aztec.	834	653	180.0	33.3	13.9	Frt.	12	785	1889	Marine City, Mich.	Buffalo, N. Y.	
107547	K. F. W. D.	St. s.	Aztec.	3,508	2,298	340.2	43.0	26.6	Pas.	36	1,400	1894	Newcastle, England.	New York, N. Y.	
107775		St. s.	Aztec.	26	13	58.0	12.0	5.0	Tow.	3		1932	Pleolata, Fla.	Jacksonville, Fla.	
107784	K. R. V. J.	St. y.	AZTEC.	848	576	221.4	30.0	15.3	Yct.	53		1902	Elizabeth, N. J.	Boston, Mass.	
B.															
204341		St. s.	B.	26	17	53.0	11.6	6.0	Pas.	3	100	1907	New York, N. Y.	New York, N. Y.	
92992		*St. p.	B. B.	72	72	100.0	24.0	3.0	Fer.	4		1899	Jeffersonville, Ind.	Chicago, Ill.	
212371		*Ga. p.	B. A. Douglas.	56	56	102.9	24.0	4.0	Frt.	3	60	1914	Williston, N. Dak.	Pembina, N. Dak.	
3319		Ga. s.	B. B. B.	14	13	38.2	13.3	6.2	Frt.	1		1882	Eastport, Me.	Eastport, Me.	
204170		Ga. s.	B. B. Dutton.	12	11	42.0	10.0	5.7	Frt.	2	40	1906	St. Joseph, Mich.	Chicago, Ill.	
3651		St. s.	B. B. Inman.	89	60	81.0	19.0	10.6	Tow.	3	375	1895	Port Huron, Mich.	Duluth, Minn.	
3869		Ga. s.	B. C. Pennington.	8	8	34.4	13.4	4.6	Pas.	1		1900	Atlantic City, N. J.	Somers Point, N. J.	
206600		*St. p.	B. C. Phillips.	86	86	108.0	22.6	4.1	Frt.	6		1909	Lumber City, Ga.	Brunswick, Ga.	
3934		Ga. s.	B. D. Luce.	13	12	46.0	13.1	3.0	Msc.	1		1902	Morehead City, N. C.	Beaufort, N. C.	
95620		St. s.	B. D. Odell, jr.	42	21	64.5	17.0	7.3	Tow.	4		1880	Eddyville, N. Y.	New York, N. Y.	
204961		St. s.	B. F. BERRY.	6,188	4,775	480.0	52.0	30.0	Frt.	24	1,600	1908	Lorain, Ohio.	Duluth, Minn.	
2861		St. s.	B. F. Bruce.	35	17	58.2	15.1	7.7	Tow.	3		1873	Buffalo, N. Y.	Chicago, Ill.	
202839		St. s.	B. F. JONES.	6,939	5,492	530.0	56.2	32.0	Frt.	21	1,700	1906	Ecorse, Mich.	Duluth, Minn.	
205738		*St. p.	B. F. JONES, JR.	91	91	133.0	26.0	4.5	Frt.	12	450	1908	Pittsburgh, Pa.	Pittsburgh, Pa.	
206835		Ga. s.	B. F. M.	14	10	40.0	12.2	4.8	Msc.	1	36	1910	Ellamar, Alaska.	Cordova, Alaska.	
211175		St. s.	B. F. Macomber.	180	77	138.6	22.8	10.5	Fsh.	30	450	1913	Noank, Conn.	Providence, R. I.	
212299	L. D. M. F.	Ga. y.	B. F. S.	40	33	59.3	14.9	6.1	Yct.	1	60	1914	Port Republic, N. J.	Philadelphia, Pa.	
211816		*Ga. p.	B. F. Scearcy.	9	9	64.0	11.0	2.3	Frt.	2	20	1913	Ironton, Ohio.	Cincinnati, Ohio.	
206382		St. p.	B. F. YOAKUM.	1,103	1,103	308.0	53.8	7.6	Pas.	11	750	1910	Dubuque, Iowa.	St. Louis, Mo.	
200959		Ga. s.	B. H. Minch.	14	11	48.0	17.0	4.0	Pas.	2	18	1903	Dorchester, N. J.	Somers Point, N. J.	
76694		St. p.	B. L. Winchell.	1,343	1,276	351.0	41.0	11.5	Fer.	19	790	1887	Wilmington, Del.	St. Louis, Mo.	
202959		Ga. s.	B. M. Van Duzen.	10	6	42.7	13.2	3.1	Frt.	2		1906	Manteo, N. C.	Eliz both City, N. C.	
204566		Ga. s.	B. P. I.	10	11	37.8	8.6	4.3	Pas.	2	30	1906	St. Joseph, Mich.	St. Louis, Mo.	
209735	L. C. J. D.	St. s.	B. H. B. Hubbard, jr.	276	142	141.5	22.8	11.3	Frt.	29	500	1912	Wilmington, Del.	Reedville, Va.	
209636		*Ga. p.	B. M. Dean.	7	6	53.0	10.0	1.6	Tow.	1	6	1911	Carthage, Tenn.	Nashville, Tenn.	
3195		St. s.	B. S. Cronin.	16	8	41.3	11.7	6.8	Tow.	3		1882	Brooklyn, N. Y.	New York, N. Y.	
3045		St. p.	B. S. Ford.	417	318	104.5	27.2	8.5	Pas.	31	584	1877	Wilmington, Del.	Baltimore, Md.	
3233		St. s.	B. T. Haviland.	103	51	90.5	21.0	10.0	Tow.	10	271	1883	Brooklyn, N. Y.	Toledo, Ohio.	
3971		St. s.	B. LYMAN SMITH.	4,271	3,017	380.0	50.0	28.0	Frt.	21	1,500	1903	Lorain, Ohio.	Oswego, N. Y.	
206860		*Ga. p.	B & N.	11	11	38.9	10.8	2.7	Pas.	2	14	1911	St. Louis, Mo.	St. Louis, Mo.	
200674		Ga. s.	B and W.	9	6	35.0	8.3	2.8	Tow.	2		1904	Olympia, Wash.	Tacoma, Wash.	
3530		St. s.	Baby.	20	10	53.6	10.5	3.8	Tow.	3		1891	Berkley, Va.	Washington, D. C.	
209560		Ga. s.	Baby Dan.	10	7	44.0	9.0	5.0	Tow.	1		1911	Jeanerette, La.	Brashear, La.	
205322		Ga. s.	Baby Louise.	9	9	30.0	9.1	6.2	Frt.	1	8	1908	Collington, N. C.	Elizabeth City, N. C.	
206426		*St. p.	Baby Rose.	30	30	72.0	20.2	3.1	Tow.	5		1909	Fort Benton, Mont.	Great Falls, Mont.	
203468		St. s.	BABYLON.	1,310	890	188.5	45.1	10.5	Frt.	7	1,600	1906	Wilmington, Del.	Philadelphia, Pa.	
206339		Ga. s.	Bachelor.	8	6	44.2	7.3	3.1	Pas.	2	50	1901	Grafton, Ill.	St. Louis, Mo.	
200854		Ga. y.	Badger.	22	12	51.6	12.8	4.2	Yct.	2	20	1904	Miami, Fla.	Key West, Fla.	
205227		Ga. s.	Badger.	10	6	35.0	8.4	3.5	Pas.	1	20	1908	Olympia, Wash.	Seattle, Wash.	
207380		St. s.	Badger.	9	6	30.0	8.2	3.0	Fsh.	3	10	1899	Milwaukee, Wis.	Cleveland, Ohio.	
204239		Ga. y.	Bagheera.	30	24	58.8	15.5	8.5	Yct.	3		1907	East Boothbay, Me.	Boston, Mass.	
3957		St. s.	BAHADA.	132	90	85.9	19.1	11.0	Tow.	7	350	1902	Seattle, Wash.	Boston, Mass.	
105192		St. p.	BALDY.	24	15	46.5	14.0	5.7	Tow.	3		1872	Elizabethport, N. J.	New York, N. Y.	
204289		*St. p.	Balley Gatzert.	642	536	194.3	32.8	8.0	Pas.	34	1,300	1907	Portland, Ore.	Portland, Ore.	
205199		Ga. s.	Bainbridge.	39	26	70.0	12.5	4.5	Pas.	2	80	1908	Seattle, Wash.	Seattle, Wash.	
3752		*St. p.	Bald Eagle.	468	468	206.5	34.2	5.5	Pas.	46	498	1908	Madison, Ind.	St. Louis, Mo.	
202003		*St. p.	Baldwin.	218	137	109.0	23.7	5.4	Fsh.	5	99	1905	Mobile, Ala.	Pensacola, Fla.	
204064		Ga. s.	Baldy.	9	7	55.2	14.1	5.4	Fsh.	10		1907	Richardson, Wash.	Pt. Townsend, Wash.	
210920		St. s.	Ball No. 1.	9	6	36.2	11.0	4.0	Pas.	1	40	1913	Pittsburgh, Cal.	San Francisco, Cal.	
301695		St. s.	BALL BROTHERS.	5,733	4,438	480.0	52.0	30.0	Frt.	24	1,600	1905	Lorain, Ohio.	Duluth, Minn.	

1 Formerly Ga. y/a Nameoka.
 6 Hildobret.
 2 Formerly Hawaiian st. s. Aztec.

3 Formerly *st. p. Mary Hill.
 4 Formerly st. s. Henry R. Heath.
 5 Formerly st. p. John W. Garrett.

6 Formerly ga. s. Quarantine.
 7 Formerly *ga. p. Budwiser Girl.
 8 Formerly st. s. Annie Williams.

MERCHANT STEAM VESSELS OF THE UNITED STATES—Continued.

Official No.	Signal letters.	Rig.	Name of vessel.	Gross tonnage.	Net tonnage.	Length.		Breadth.	Depth.	Service.	Crew.	Indicated horsepower.	When built.	Where built.	Home port (where permanent document issues).
						Feet.	Feet.								
210059		Ga. s.	Ballyhoo.....	9	9	30.3	10.6		4.1	Frt.	2	15	1912	Marblehead, Mass.	Marblehead, Mass.
3741		Ga. s.	Balmar.....	12	11	31.9	12.7		5.8	Fsh.	3		1898	Friendship, Me.	S. W. Harbor, Me.
2570		St. p.	Baltic.....	637	443	161.4	32.5		11.9	Fer.	8	325	1863	Greenpoint, N. Y.	New York, N. Y.
3181		St. p.	Baltic.....	398	289	145.0	30.0		7.8	Fer.	6	500	1881	Wilmington, Del.	Philadelphia, Pa.
3634		St. s.	BALTIC.....	72	36	72.0	17.0		8.1	Tow.	4		1894	Philadelphia, Pa.	Do.
206917		St. s.	Baltic.....	134	78	99.0	29.0		9.0	Frt.	6	300	1909	Milford, Del.	New York, N. Y.
207627		Ga. s.	Baltic.....	11	7	36.0	11.2		3.1	Fsh.	1	20	1910	Keyport, Wash.	Unalaska, Alaska.
2650		St. s.	Baltimore.....	56	29	80.5	18.5		7.6	Fer.	9	500	1852	Baltimore, Md.	Baltimore, Md.
3207		St. p.	Baltimore.....	1,080	922	192.0	36.0		12.5	Fer.	7	625	1882	Wilmington, Del.	New York, N. Y.
3584		St. s.	BALTIMORE.....	177	88	105.3	22.1		10.5	Tow.	17	500	1893	Sparrow Point, Md.	Baltimore, Md.
203700		St. s.	BALTIMORE.....	81	55	84.5	18.6		8.2	Tow.	6	330	1906	Baltimore, Md.	Do.
208787		St. s.	BALTIMORE.....	45	31	61.0	16.0		8.0	Fsh.	6	55	1911	Lorain, Ohio.	Chicago, Ill.
208845		Ga. s.	Bamboo.....	14	9	36.2	11.7		3.5	Pas.	1	14	1911	New Berlin, Fla.	Jacksonville, Fla.
90312		St. s.	Bangor.....	188	100	124.0	26.0		7.6	Frt.	7	250	1871	Portland, Conn.	New York, N. Y.
204328	K. W. F. T.	St. s.	Bandon.....	642	350	172.8	39.7		11.0	Frt.	19		1907	North Bend, Oreg.	San Francisco, Cal.
3378		Ga. s.	Banshee.....	13	10	41.6	13.7		6.6	Msc.	1		1887	Brooklyn, N. Y.	Patchogue, N. Y.
204102		Ga. s.	Banshee.....	8	5	38.7	8.9		2.8	Pas.	1		1907	Marshfield, Oreg.	Coos Bay, Oreg.
201389		Ga. p.	Barataria.....	16	10	54.0	14.3		3.5	Fsh.	5		1904	Morgan City, La.	New Orleans, La.
3870		Ga. s.	Barbara.....	16	15	40.2	15.2		7.5	Fsh.	3		1901	Friendship, Me.	Provincetown, Mass.
3929		Ga. s.	Barbara.....	11	11	45.5	14.0		4.5	Fsh.	2		1902	Atlantic City, N. J.	Somers Point, N. J.
204053		Ga. s.	Barbara.....	12	8	40.0	9.9		3.1	Pas.	1		1907	Tacoma, Wash.	Pt. Townsend, Wash.
308434		Ga. s.	Barbara.....	26	14	50.0	13.0		6.0	Fsh.	5	30	1911	Seattle, Wash.	Do.
211098		Ga. s.	Barbara.....	9	8	31.8	8.6		3.1	Frt.	1	18	1913	Green Cove Springs, Fla.	Jacksonville, Fla.
204439		Ga. s.	Barbara B.....	7	7	28.0	10.8		5.2	Frt.	1	9	1902	Friendship, Me.	Deer Isle, Me.
211330	L. D. B. N.	Ga. y.	Barbara II.....	18	14	45.8	11.0		5.6	Yot.	2	50	1912	Tottenville, N. Y.	New York, N. Y.
206182		Ga. s.	Barbera.....	10	7	33.0	14.0		3.8	Frt.	1	40	1909	Suisun City, Cal.	San Francisco, Cal.
210363		Ga. s.	Barnes.....	11	8	39.3	13.0		3.5	Oys.	1		1912	Brunswick, Ga.	Brunswick, Ga.
3599		St. s.	Barney.....	19	9	57.6	12.0		3.5	Tow.	3		1893	Washington, N. C.	Newbern, N. C.
210536		Ga. s.	Barrie C.....	8	6	23.2	11.0		3.0	Pas.	1	15	1912	Amityville, N. Y.	Patchogue, N. Y.
3423		Ga. s.	Baronoff.....	23	17	53.8	14.0		5.0	Fsh.	3		1889	East Portland, Oreg.	Wrangell, Alaska.
3844	K. P. W. F.	St. s.	BARRACOUTA.....	2,152	1,749	275.0	35.1		19.9	Pas.	43	1,000	1883	Glasgow, Scotland.	New York, N. Y.
209829	L. C. J. N.	Ga. y.	Barracuda.....	30	27	55.7	10.6		5.0	Yot.	1	100	1912	Marblehead, Mass.	Marblehead, Mass.
210853	L. C. S. B.	Ga. y.	Barracuda.....	25	17	49.8	14.4		3.7	Frt.	2	18	1912	Miami, Fla.	Key West, Fla.
140989		St. p.	Barrett.....	913	620	210.0	37.0		6.0	Tow.	36	1,500	1889	Madison, Ind.	Cincinnati, Ohio.
3290		St. s.	Bartholdi.....	25	17	62.6	12.3		4.4	Pas.	3		1884	Brooklyn, N. Y.	Washington, D. C.
201164		St. s.	BATAVIA.....	202	158	98.1	28.3		7.0	Frt.	6	250	1904	Buffalo, N. Y.	Buffalo, N. Y.
205010		St. s.	BATH.....	204	162	89.0	25.1		12.2	Tow.	4	600	1908	Newport News, Va.	New York, N. Y.
77321		St. p.	Bath City.....	74	39	83.3	19.5		6.2	Tow.	4		1901	Sturgeon Bay, Wis.	Detroit, Mich.
207803		Ga. s.	Battestine.....	11	7	44.6	7.0		8.0	Pas.	1	28	1908	Beaumont, Tex.	Fort Arthur, Tex.
3141	K. G. S. F.	St. s.	Battler.....	153	104	108.4	22.0		9.4	Tow.	10	385	1881	Philadelphia, Pa.	New York, N. Y.
211222		Ga. s.	Battler.....	10	7	40.0	9.9		3.2	Fsh.	5	16	1913	Olalla, Wash.	Seattle, Wash.
205826		Ga. s.	Batty.....	8	6	29.0	10.6		3.3	Frt.	1		1908	Stratford, Conn.	New York, N. Y.
14407		St. s.	Bauerline.....	33	16	62.6	15.6		6.6	Tow.	3		1882	Camden, N. J.	Do.
3688	J. T. B. G.	St. p.	Bay City.....	1,283	933	230.0	36.8		13.6	Fer.	13	800	1878	San Francisco, Cal.	San Francisco, Cal.
207152		Ga. p.	Bay City.....	10	10	50.5	14.2		2.4	Tow.	2	15	1910	Ironton, Ohio.	Cincinnati, Ohio.
127432		St. s.	Bay Island.....	99	67	91.2	20.0		5.9	Pas.	4		1900	Tacoma, Wash.	Tacoma, Wash.
3346		St. s.	Bay Point.....	23	17	57.7	12.8		4.2	Tow.	2		1886	Fall River, Mass.	Portsmouth, N. H.
203872		Ga. s.	Bay Point.....	17	12	51.0	16.0		4.0	Pas.	2	45	1907	South Bend, Wash.	Seattle, Wash.
138205	K. J. P. V.	St. s.	BAY PORT.....	1,399	1,075	265.0	38.0		24.0	Fer.	19	850	1891	West Superior, Wis.	Belfast, Me.
209098		Ga. s.	Bay Port.....	14	7	38.0	12.6		4.2	Fsh.	2		1912	Bay Port, Mich.	Port Huron, Mich.
3511		Ga. s.	Bay Queen.....	6	6	29.6	11.8		4.5	Fsh.	3		1878	Bucksport, Me.	Belfast, Me.
210174		St. p.	Bay Queen.....	136	136	147.1	28.0		4.0	Pas.	14	125	1912	Ironton, Ohio.	Cincinnati, Ohio.
2309		St. s.	Bay Ridge.....	112	76	87.0	19.0		7.8	Fer.	6		1867	Wilmington, Del.	New York, N. Y.
95243		St. s.	Bay Ridge.....	15	7	44.2	12.1		6.0	Tow.	3	60	1867	Buffalo, N. Y.	Do.
204213		St. s.	BAY RIDGE.....	862	586	182.3	35.0		16.6	Fer.	10	1,900	1872	Wilmington, Del.	Do.
3480		St. p.	Bay State.....	21	21	53.0	25.6		3.0	Pld.	3		1874	Saginaw, Mich.	Port Huron, Mich.
3645	K. M. F. D.	St. p.	Bay State.....	2,262	1,555	281.2	42.1		15.5	Pas.	74	1,200	1895	Bath, Me.	Boston, Mass.
76933	K. H. J. F.	Ga. s.	10 BAY STATE.....	1,245	914	265.0	36.0		22.0	Frt.	19	800	1890	Superior, Wis.	Belfast, Me.
3841		Ga. s.	Bay View.....	10	8	40.0	11.6		3.8	Tow.	2		1891	Greenport, N. Y.	Sag Harbor, N. Y.
106834	K. J. P. S.	St. s.	11 BAY VIEW.....	1,399	1,075	265.0	38.0		24.0	Fer.	20	825	1891	West Superior, Wis.	Belfast, Me.
209741	L. C. J. F.	St. s.	BAYMOW.....	2,551	1,992	247.0	37.0		29.3	Frt.	28	1,350	1912	Ecorse, Mich.	Belfast, Me.
206113		St. s.	Bayfield.....	75	42	71.5	18.0		9.7	Tow.	6		1909	Bayfield, Wis.	New York, N. Y.
206705	L. B. W. D.	Ga. s.	Bayocean.....	148	87	130.1	18.7		7.9	Pas.	8	475	1911	Portland, Oreg.	San Francisco, Cal.
211559		St. s.	BAYONNE.....	1,344	907	182.8	46.2		17.6	Fer.	14	1,450	1913	Wilmington, Del.	New York, N. Y.
3781		St. p.	11 BAYONNE CITY.....	414	339	125.0	30.0		9.6	Fer.	6	228	1899	do.	Do.
77418		St. s.	Baysinger.....	62	42	74.9	17.6		7.0	Pas.	9		1900	Manitowoc, Wis.	St. Louis, Mo.
210634		Ga. s.	Bazil M.....	5	5	40.8	8.0		1.8	Tow.	1	10	1911	Elizabeth, W. Va.	Wheeling, W. Va.
205603		Ga. s.	Beachmont.....	10	7	34.7	11.4		5.2	Frt.	1	15	1908	Rockport, Mass.	Boston, Mass.
212289		Ga. s.	Bea Me.....	15	9	44.2	11.7		2.3	Pas.	1	25	1914	Belleair, Fla.	Tampa, Fla.
3932		St. s.	Bea.....	31	13	44.0	11.0		6.5	Pas.	4		1901	Douglas, Alaska.	Tacoma, Wash.

¹ Formerly st. s. Lauric.

² Formerly st. s. Middlesex.

³ Formerly British st. s. Barracouta.

⁴ Formerly Hawaiian st. s. Barracouta.

⁵ Formerly *st. p. Louis Houck.

⁶ Formerly st. s. J. Bommer.

⁷ Formerly st. s. Kensington.

⁸ Formerly st. s. Crest.

⁹ Formerly st. s. E. B. Bartlett.

¹⁰ Formerly (a. St. s. H. M. Green.

¹¹ Formerly (b. St. s. South Baltimore.

¹² Formerly (c. St. s. Jack T.

¹³ Formerly st. s. Joseph L. Colby.

¹⁴ Formerly st. s. A. D. Thomson.

¹⁵ Formerly st. p. B. M. Shanley.

¹⁶ Formerly *ga. p. J. B. Bradwell.

¹⁷ Turbine.

¹⁸ Whaleback.

MERCHANT STEAM VESSELS OF THE UNITED STATES—Continued.

Official No.	Signal letters.	Rig.	Name of vessel.	Gross tonnage.	Net tonnage.	Length.	Breadth.	Depth.	Service.	Crew.	Indicated horsepower.	When built.	Where built.	Home port (where permanent document issues).
						Feet.	Feet.	Feet.						
207042	L. B. H. M.	St. s.	BEAR.....	4,507	2,779	357.5	47.0	26.4	Pas.	79	4,000	1910	Newport News, Va.	San Francisco, Cal.
211019		Ga. s.	Bear.....	10	8	31.0	8.2	3.3	Fas.	1	10	1913	Marshfield, Oreg.	Empire, Oreg.
211114		Ga. s.	Bear.....	35	24	49.8	14.2	7.0	Fsh.	5	50	1913	Seattle, Wash.	Pt. Townsend, Wash.
212306		Ga. s.	Bear.....	17	11	43.4	11.1	4.7	Frt.	1	25	1911	Pittsburgh, Pa.	Tampa, Fla.
207497		Ga. s.	Beatrice.....	7	5	28.2	10.4	2.5	Fas.	2	12	New York, N. Y.
207545		*Ga. p.	Beatrice.....	19	19	42.5	13.0	2.0	Tow.	1	1910	Black Rock, Ark.	St. Louis, Mo.
208091		Ga. s.	Beatrice.....	8	6	25.5	9.0	3.5	Fas.	1	12	1907	S. Manitou Island, Mich.	Grand Haven, Mich.
208180		Ga. s.	Beatrice.....	13	9	46.5	9.0	3.6	Tow.	2	1909	Flaquemino, La.	Morgan City, La.
209733		St. s.	Beatrice Daer.....	89	60	67.0	18.0	9.5	Frt.	4	353	1912	Anacortes, Wash.	Pt. Townsend, Wash.
202764		St. s.	Beatrice Bush.....	212	124	94.0	25.3	12.6	Tow.	7	750	1905	Noank, Conn.	New York, N. Y.
209609		Ga. s.	Beauford.....	20	13	30.0	9.0	4.0	Pas.	2	12	1907	Green Bay, Wis.	Milwaukee, Wis.
212148		Ga. y.	Beaunere.....	20	13	64.8	10.1	4.8	Yct.	2	250	1914	New York, N. Y.	New York, N. Y.
3547		St. s.	Beaver.....	29	19	48.6	15.1	6.0	Fsh.	5	1892	Ballard, Wash.	Seattle, Wash.
3965		Ga. s.	Beaver.....	13	9	42.6	15.0	4.0	Fsh.	4	1903	West Seattle, Wash.	Wrangell, Alaska.
115999		St. p.	Beaver.....	70	59	100.0	18.6	5.4	Pas.	9	162	1884	Westerly, R. I.	Mobile, Ala.
155225		St. s.	Beaver.....	131	80	98.4	19.6	8.6	Fas.	11	350	1892	Grand Haven, Mich.	Grand Haven, Mich.
201206		Ga. s.	Beaver.....	121	9	54.5	12.9	2.8	Fsh.	4	1904	Anacortes, Wash.	Pt. Townsend, Wash.
202837		*St. p.	Beaver.....	421	367	152.0	31.0	6.6	Pas.	11	500	1906	Portland, Oreg.	Pt. Townsend, Wash.
204803		Ga. s.	Beaver.....	8	5	35.5	7.8	3.5	Pas.	1	12	1907	Marshfield, Oreg.	Cocs Bay, Oreg.
207043	L. B. H. N.	St. s.	BEAVER.....	4,507	2,779	357.5	47.0	26.4	Pas.	80	4,000	1910	Newport News, Va.	San Francisco, Cal.
208209		Ga. s.	Beaver.....	14	9	44.0	13.2	3.9	Pas.	1	50	1911	Astoria, Oreg.	Portland, Oreg.
209189		*Ga. p.	Beaver.....	8	7	55.2	9.2	1.8	Frt.	1	12	1911	Ashbyburg, Ky.	Louisville, Ky.
210214		Ga. s.	Beaver.....	5	5	42.5	10.1	3.5	Frt.	1	1912	St. Marys, Ga.	Fernandina, Fla.
210841		Ga. s.	Beaver.....	6	6	36.8	10.2	4.8	Frt.	1	1912	Stockton, Cal.	Los Angeles, Cal.
204227		*Ga. p.	Beaver No. 2.....	12	9	72.7	12.3	2.0	Pas.	2	1907	Beavers Landing, Ohio.	Wheeling, W. Va.
3684		St. p.	Beaver Tail.....	284	196	110.0	20.0	11.0	Fer.	9	175	1896	Wilmington, Del.	Newport, R. I.
3514		*St. p.	Beder.....	25	25	66.0	16.0	3.0	Tow.	3	1891	Moline, Ill.	Peoria, Ill.
211794		*Ga. p.	Bedford.....	52	52	75.0	16.0	3.1	Pas.	3	32	1913	Jeffersonville, Ind.	Evansville, Ind.
208882		Ga. s.	Bedouin.....	14	11	37.2	10.3	6.9	Pas.	1	25	1911	Salisbury, Md.	New York, N. Y.
3251		St. s.	Bee.....	241	164	109.4	26.3	14.0	Tow.	9	400	1883	Tottenville, N. Y.	Do.
202721		St. s.	Bee.....	16	11	54.3	10.9	3.0	Tow.	2	1905	Straw Horn Ldg., N. C.	Wilmington, N. C.
204481	K. W. H. F.	St. s.	Bee.....	662	375	175.5	38.4	12.6	Frt.	19	450	1907	Aberdeen, Wash.	San Francisco, Cal.
77186		St. s.	Bechnut.....	125	105	90.4	15.7	5.5	Cnl.	6	60	1893	Canajoharie, N. Y.	Albany, N. Y.
205705		St. s.	Belderoy.....	14	10	35.5	10.7	3.6	Tow.	2	12	1908	Hoodsport, Wash.	Tacoma, Wash.
206286	L. B. C. Q.	†St. s.	BELFAST.....	2,157	1,147	320.6	40.0	16.1	Pas.	120	4,000	1909	Bath, Me.	Boston, Mass.
204735		St. s.	BELHAVEN.....	96	65	77.5	19.5	7.5	Tow.	9	250	1907	Philadelphia, Pa.	New York, N. Y.
206043		Ga. s.	Belluda.....	18	12	44.6	14.6	4.0	Frt.	4	1910	Unalakleet, Alaska	Nome, Alaska.
206477		Ga. s.	Bell H.....	12	11	44.4	11.3	4.2	Pas.	1	24	1911	Peoria, Fla.	Jacksonville, Fla.
210540		Ga. s.	Bell P.....	10	8	46.8	10.5	4.0	Frt.	3	20	1912	Georgetown, S. C.	Georgetown, S. C.
211389		Ga. s.	Bell-Saenger.....	7	6	49.2	8.4	3.2	Pas.	1	40	1909	La Crosse, Wis.	Milwaukee, Wis.
3058		Ga. s.	Bella.....	10	10	33.4	12.4	5.2	Fsh.	5	1877	Beverly, Mass.	New Bedford, Mass.
3759		*St. p.	Bella.....	370	185	140.0	33.0	8.0	Pas.	23	400	1896	St. Michael, Alaska.	St. Michael, Alaska.
2458		Ga. s.	Bella Cooper.....	21	18	47.7	16.3	3.8	Pas.	2	1866	Jersey City, N. J.	New York, N. Y.
210606		Ga. y.	Bella June.....	22	15	46.5	10.4	5.2	Yct.	0	27	1906	Racine, Wis.	Detroit, Mich.
3324		St. s.	Belle.....	37	18	60.0	13.5	5.6	Fer.	2	1885	Benton Harbor, Mich.	Duluth, Minn.
3710		St. s.	Belle.....	29	19	59.0	15.6	6.5	Tow.	4	1897	New Baltimore, N. Y.	New York, N. Y.
3836		Ga. s.	Belle.....	11	7	38.6	11.7	3.0	Pas.	2	1900	Seattle, Wash.	Seattle, Wash.
3847		Ga. s.	Belle.....	40	33	66.9	13.7	5.8	Pas.	4	1900	Newark, N. J.	Newark, N. J.
157302		Ga. y.	Belle.....	17	14	38.1	12.0	6.9	Yct.	2	1391	Boston, Mass.	Boston, Mass.
201507		Ga. s.	Belle.....	9	8	30.5	10.0	4.3	Fsh.	1	1904	Juneau, Alaska.	Juneau, Alaska.
202041		Ga. s.	Belle.....	9	7	33.0	8.6	3.9	Pas.	2	1905	Port Elizabeth, N. J.	Bridgetown, N. J.
204768		*Ga. p.	Belle.....	15	15	54.0	10.5	1.9	Tow.	2	18	1906	Ford, Ky.	Louisville, Ky.
208503		Ga. s.	Belle.....	8	7	31.9	8.5	2.5	Pas.	1	8	1909	Jacksonville, Fla.	Jacksonville, Fla.
212098		Ga. s.	Belle.....	7	7	23.1	9.0	3.5	Fsh.	1	9	1912	Muskegon, Mich.	Grand Haven, Mich.
207085		*Ga. p.	Belle Amie.....	18	6	59.0	12.9	3.2	Tow.	3	40	1909	Cut Off, La.	Brashear, La.
203316		Ga. s.	Belle Harbor.....	13	11	43.2	12.4	4.1	Pas.	1	1906	Brooklyn, N. Y.	New York, N. Y.
200716		Ga. s.	Belle Isle.....	10	7	40.5	8.5	3.8	Frt.	2	1904	Belle Isle, La.	New Orleans, La.
212242		Ga. s.	Belle Isle.....	21	14	47.6	14.0	4.8	Pas.	1	45	1914	Detroit, Mich.	Detroit, Mich.
19052		St. s.	Belle McWilliams.....	68	34	73.9	17.8	8.9	Tow.	6	1864	Brooklyn, N. Y.	New York, N. Y.
209179		Ga. s.	Belle R.....	10	7	38.5	9.2	2.5	Tow.	1	30	1911	Seattle, Wash.	Seattle, Wash.
211003		Ga. s.	Belle Rose.....	8	7	29.0	9.1	5.8	Fsh.	1	6	1913	Ketchikan, Alaska.	Ketchikan, Alaska.
207321		*St. p.	Belle Vernon.....	90	90	122.0	22.0	4.0	Frt.	12	10	1910	Paducah, Ky.	St. Louis, Mo.
3769		Ga. s.	Belle W. Culbert.....	31	30	52.5	16.9	6.0	Fsh.	2	1898	Michigan City, Ind.	Milwaukee, Wis.
3793		Ga. s.	Belle and May.....	10	5	33.7	13.1	5.2	Fsh.	2	1899	Chelsea, Mass.	S. W. Harbor, Me.
3054		*St. p.	Belle of Calhoun.....	451	451	180.9	36.4	4.7	Pas.	52	525	1895	St. Louis, Mo.	St. Louis, Mo.
203398		*Ga. p.	Belle of Glasgow.....	15	15	54.0	15.0	2.7	Frt.	2	1906	Glasgow, Mo.	Kansas City, Mo.
207991		*Ga. p.	Belle of Pocahontas.....	8	6	30.0	8.4	2.4	Pas.	1	1910	Pocahontas, Ark.	Memphis, Tenn.
210770		Ga. s.	Belle of Savannah.....	10	8	65.0	7.5	2.5	Pas.	4	64	1912	Clifton, Tenn.	Nashville, Tenn.
204525		*Ga. p.	Belle of the Bend.....	12	12	55.0	17.8	2.5	Pas.	3	20	1907	Columbus, Ga.	Apalachicola, Fla.

1 Formerly st. p. (a) Sadie.
 2 Formerly st. s. Calosa.
 3 Formerly st. s. Oval Agitator.

4 Formerly st. s. John Owens.
 5 Formerly sch. y. Diana.

6 Formerly st. s. Olive Baker.
 † Turbine.

MERCHANT STEAM VESSELS OF THE UNITED STATES—Continued.

Official No.	Signal letters.	Rig.	Name of vessel.	Gross tonnage.	Net tonnage.	Length.	Breadth.	Depth.	Service.	Crew.	Indicated horsepower.	When built.	Where built.	Home port (where permanent document issues).
						Feet.	Feet.	Feet.						
3746		St. p.	Belle of the Bends.....	405	374	210.0	32.6	7.4	Pas.	34	800	1898	Jeffersonville, Ind.	St. Louis, Mo.
3413	K. L. D. S.	St. y.	¹ BELLEMEER.....	145	72	134.7	17.8	11.5	Yct.	12	800	1888	Bristol, R. I.	Baltimore, Md.
208839		Ga. s.	Bellevue.....	22	16	54.0	13.1	5.0	Pas.	2	90	1911	West Mystic, Conn.	New London, Conn.
81313	K. J. D. N.	St. s.	² Bellingham.....	333	249	136.0	20.0	10.0	Pas.	11	1891	Portland, Oreg.	Seattle, Wash.
208755		Ga. s.	Bellingham.....	21	14	43.5	12.9	5.2	Fsh.	5	20	1911	Seattle, Wash.	Pt. Townsend, Wash.
91465	J. W. G. B.	St. s.	³ Beluga.....	508	409	141.8	31.3	16.7	Whl.	41	297	1882	Bath, Me.	San Francisco, Cal.
208821		Ga. y.	Beluga.....	42	33	73.1	13.9	7.7	Yct.	2	1911	Greenport, N. Y.	Rochester, N. Y.
3120	J. T. S. L.	St. s.	Belvedere.....	440	339	140.6	31.3	17.2	Whl.	42	1880	Bith, Me.	New Bedford, Mass.
210333		Ga. s.	Belvedere.....	37	25	59.7	20.0	5.0	Frt.	2	85	1912	San Francisco, Cal.	San Francisco, Cal.
3414		St. s.	Belvidere.....	106	53	82.0	20.2	9.8	Pas.	3	350	1888	South Amboy, N. J.	New York, N. Y.
3690		St. p.	Belvidere.....	29	17	80.0	14.5	3.0	Pas.	2	24	1896	Hertford, N. C.	Elizabeth City, N. C.
2873		St. s.	Bel Virginia.....	29	20	62.3	14.3	5.8	Frt.	1	1873	Norfolk, Va.	Newbern, N. C.
210884		St. s.	Ben C.....	10	7	34.8	10.1	3.4	Tow.	1	35	1913	Palatka, Fla.	Jacksonville, Fla.
3610		Ga. s.	Benefit.....	7	7	37.7	11.5	2.7	Frt.	1	10	1895	North River, N. C.	Beaufort, N. C.
207607		Ga. y.	Ben-Grace.....	20	13	53.0	10.6	4.8	Yct.	0	50	1909	Detroit, Mich.	Detroit, Mich.
3437		St. s.	Ben Harrison.....	112	74	78.6	24.2	6.7	Frt.	9	100	1889	Essex, Mass.	Providence, R. I.
3390	*St. p.	Ben Hur.....	294	294	165.0	30.5	4.8	Pas.	16	421	1887	Harmar, Ohio.	Vicksburg, Miss.	
3425	St. s.	Ben Hur.....	12	6	40.0	11.2	5.1	Tow.	1	1889	Portland, Me.	Portland, Me.	
3920	Ga. s.	Ben Hur.....	14	10	45.4	10.5	4.4	Tow.	1	1902	Astoria, Oreg.	Pt. Townsend, Wash.	
206271	Ga. s.	Ben Hur.....	10	8	44.0	13.3	4.8	Fas.	1	14	1908	Matagorda, Tex.	Port Lavaca, Tex.	
205455	*Ga. p.	Ben Hur.....	12	12	62.0	12.0	1.8	Frt.	5	10	1908	Burnside, Ky.	Nashville, Tenn.	
205502	*St. p.	Ben Hur.....	46	29	76.0	12.8	3.0	Frt.	4	40	1906	Nome, Alaska.	Nome, Alaska.	
208150	Ga. s.	Ben Hur.....	8	5	29.6	8.0	2.2	Pas.	1	37	1910	Fort Smith, Ark.	St. Louis, Mo.	
210398	*Ga. p.	Ben Hur.....	12	11	52.0	12.0	2.3	Pas.	1	20	1912	Clarington, Ohio.	Wheeling, W. Va.	
3911		Ga. s.	Ben R.....	13	13	56.4	10.9	3.5	Fas.	4	1901	Owensboro, Ky.	Evansville, Ind.
208842	L. B. W. R.	Ga. y.	Ben Riley.....	8	7	30.3	9.0	3.6	Yct.	2	20	1911	Schellengers Landing, N. J.	Philadelphia, Pa.
3350		Ga. s.	Ben Russell.....	6	6	31.0	13.2	3.3	Msc.	2	1883	Patchogue, N. Y.	Greenport, N. Y.
3429		Ga. s.	Bender Brothers.....	144	98	78.2	24.3	8.8	Fas.	12	1889	San Francisco, Cal.	Seattle, Wash.	
208573		Ga. s.	Beneta.....	12	10	55.0	12.3	3.5	Pas.	2	37	1912	Apalachicola, Fla.	Apalachicola, Fla.
202901		Ga. s.	BENICIA.....	347	212	140.0	33.5	7.5	Frt.	6	300	1906	Richmond, Cal.	San Francisco, Cal.
106449		Ga. s.	Benita J.....	23	16	57.2	13.8	5.3	Tow.	7	1896	Geneva, N. Y.	Cedar Keys, Fla.
208605	Ga. y.	Beritez.....	23	15	52.0	13.1	1.0	Yct.	3	25	1910	Nyaok, N. Y.	San Juan, P. R.	
200600	*St. p.	Benjamin.....	25	18	60.0	14.0	3.2	Pas.	3	1904	Moline, Ill.	Chicago, Ill.	
3642		Ga. s.	Benjamin.....	9	8	40.0	10.0	3.1	Frt.	3	15	1913	Georgetown, S. C.	Charleston, S. C.
204881	K. W. S. R.	St. s.	Benjamin Franklin.....	499	360	144.8	28.8	10.1	Fas.	13	600	1894	Tottenville, N. Y.	New York, N. Y.
206448		Ga. s.	Benjamin A. Smith.....	146	91	116.1	25.6	10.6	Fsh.	22	85	1908	Essex, Mass.	Gloucester, Mass.
205784		St. s.	BENJAMIN B. ODELL.....	2,011	1,169	263.6	48.8	17.3	Pas.	52	2,500	1907	Wilmington, Del.	New York, N. Y.
3952		Ga. s.	Bennet.....	14	10	38.0	11.1	3.9	Msc.	1	1907	Belhaven, N. C.	Newbern, N. C.
204944		Ga. s.	Bennie.....	10	7	32.2	12.0	3.3	Frt.	2	1902	Orlando, Me.	Portland, Me.
2322		St. s.	BENNINGTON.....	2,285	1,393	242.0	43.2	27.0	Frt.	17	1,350	1908	Essex, Mich.	Buffalo, N. Y.
81856		*Ga. p.	Benny W. Baker.....	96	33	62.6	22.2	5.6	Frt.	7	1872	Somerset County, Md.	Annapolis, Md.
209115		Ga. s.	Berlie.....	6	6	30.5	25.6	3.8	Pas.	3	1903	Chamberlain, S. Dak.	Sioux City, Iowa.
3787		St. s.	Berlence.....	55	39	30.5	7.8	3.2	Fsh.	7	10	1899	Oshkosh, Wis.	Milwaukee, Wis.
3418		St. s.	BERGEN.....	1,120	746	220.4	37.0	16.0	Fer.	9	1889	Mohle, Ala.	New York, N. Y.
3770	K. N. R. L.	St. s.	BERKELEY.....	1,945	1,245	261.4	40.2	14.1	Fer.	20	1,450	1898	San Francisco, Cal.	San Francisco, Cal.
3930		St. s.	BERKELEY.....	1,075	648	201.2	30.0	16.2	Pas.	30	1,300	1902	Richmond, Va.	New York, N. Y.
204290		Ga. s.	Berkeley.....	10	8	35.0	13.7	3.6	Pas.	1	1887	Patchogue, N. Y.	Patchogue, N. Y.
3175	J. V. N. R.	St. s.	Berkshire.....	2,014	1,433	250.0	38.5	16.6	Pas.	36	1,500	1881	Philadelphia, Pa.	Baltimore, Md.
211149		St. p.	BERKSHIRE.....	4,300	2,918	422.4	50.6	12.9	Pas.	130	5,000	1913	Hoboken, N. J.	New York, N. Y.
209901		Ga. s.	Berlin.....	61	41	69.5	16.7	7.6	Fsh.	3	80	1912	Port Blakely, Wash.	Seattle, Wash.
207650		Ga. s.	Berna.....	6	5	34.8	11.6	3.0	Pas.	2	10	1905	Georgetown, S. C.	Georgetown, S. C.
206177		Ga. s.	Bernuda.....	14	10	47.1	11.8	4.7	Pas.	1	50	1909	Shaw Island, Wash.	Seattle, Wash.
204605	K. W. J. C.	St. s.	BERN.....	234	152	104.6	24.6	11.8	Tow.	12	600	1907	Philadelphia, Pa.	Philadelphia, Pa.
205363		Ga. s.	Bern II.....	14	10	41.8	10.9	3.9	Pas.	1	29	1906	Tacoma, Wash.	Seattle, Wash.
3941		Ga. s.	Bernadette.....	18	18	63.5	17.6	4.8	Oys.	2	1902	Orle, Md.	Care Charles, Va.
210641		St. s.	Bernard.....	74	50	69.2	18.8	8.4	Tow.	5	290	1912	Brooklyn, N. Y.	Philadelphia, Pa.
202751	K. V. D. W.	St. s.	BERNARDSVILLE.....	181	123	93.7	24.0	11.1	Tow.	6	840	1906	Port Richmond, N. Y.	New York, N. Y.
209424		Ga. s.	Berneta.....	8	8	26.5	8.8	3.2	Frt.	2	7	1903	West De Per, Wis.	Milwaukee, Wis.
207418		Ga. s.	Berneyo.....	21	14	51.7	10.0	7.4	Frt.	2	25	1910	Mariners Harbor, N. Y.	Wilmington, Del.
3824		Ga. s.	Bernice and Belle.....	12	12	34.0	12.8	6.4	Frt.	1	7	1900	Friendship, Me.	Rockland, Me.
3861	*St. p.	Bernice.....	51	51	75.0	18.0	4.0	Tow.	8	1899	Clinton, Iowa.	Evansville, Ind.	
3898	St. s.	Bernice.....	18	15	40.0	14.6	4.8	Frt.	3	1901	Norfolk, Va.	Norfolk, Va.	
136351		St. s.	Bernice.....	28	13	49.0	14.6	7.5	Tow.	3	84	1893	Brooklyn, N. Y.	New York, N. Y.
200792		Ga. s.	Bernice.....	13	9	45.5	10.1	3.6	Pas.	1	1904	Cathlamet, Wash.	Astoria, Oreg.
208484		Ga. s.	Bernice.....	15	10	44.3	13.2	3.6	Ten.	2	70	1911	Astoria, Oreg.	Chicago, Ill.
210115		Ga. s.	Bernice.....	12	11	50.0	12.6	3.6	Fsh.	7	30	1912	Petersburg, Alaska.	Seattle, Wash.
210821	*Ga. p.	Bernice.....	24	15	38.5	16.5	3.4	Pas.	1	14	1912	Poplar Bluff, Mo.	St. Louis, Mo.	
211478		Ga. s.	Bernice.....	7	5	35.6	11.1	3.0	Tow.	1	35	1913	Dames Point, Fla.	Brunswick, Ga.
3790		Ga. s.	Bernice Cree.....	9	7	46.6	13.5	3.0	Msc.	2	1899	Morhead City, N. C.	Newbern, N. C.
3371		Ga. s.	Bernice A. Odell.....	8	8	42.2	13.5	3.2	Msc.	1	1887	Patchogue, N. Y.	Patchogue, N. Y.
3578		Ga. s.	Bernie and Bessie.....	29	27	53.8	15.9	7.3	Fsh.	7	1893	East Boothbay, Me.	Boston, Mass.
3588	K. L. Q. V.	Ga. y.	Beronda.....	17	15	47.1	9.1	5.2	Yct.	1	1893	Camden, N. J.	Do.
3639	*St. p.	Bertha.....	162	162	130.0	20.0	8.0	Tow.	12	1894	Pittsburgh, Pa.	Pittsburgh, Pa.	

¹ Formerly st. y. Ballymena.² Formerly st. s. Willapa.³ Formerly st. s. Mary and Helen.⁴ Formerly st. s. Alaska.⁵ Formerly *ga. p. Winnie.

MERCHANT STEAM VESSELS OF THE UNITED STATES—Continued.

Official No.	Signal letters.	Rig.	Name of vessel.	Gross tonnage.	Net tonnage.	Length.	Breadth.	Depth.	Service.	Crew.	Indicated horsepower.	When built.	Where built.	Home port (where permanent document issues).		
						Feet.	Feet.	Feet.								
3756	K. P. O. W.	Ga. s.	Bertha	9	6	30.7	10.0	4.8	Fsh.	2	1898	Portland, Ore.	Juneau, Alaska.		
3786		St. s.	Bertha	926	752	185.5	32.5	22.1	Pas.	32	600	1899	Alameda, Cal.	Tacoma, Wash.		
141700		Ga. s.	Bertha	15	14	43.5	12.2	4.0	Frt.	3	1601	New Haven, Conn.	Greenport, N. Y.		
202925		St. s.	Bertha	56	20	68.9	16.0	7.0	Tow.	125	1906	Galveston, Tex.	Galveston, Tex.		
211204		Ga. s.	Bertha	10	10	39.0	11.6	3.5	Fsh.	2	20	1913	Hydaburg, Alaska.	Sulzer, Alaska.	
210501		*St. p.	Bertha H.	69	49	118.6	24.0	3.0	Gas.	10	1	223	1912	Nashville, Tenn.	Nashville, Tenn.	
210639		*Ga. p.	Bertha H.	26	31	48.2	9.5	1.8	Pas.	30	1912	St. Louis, Mo.	St. Louis, Mo.		
210955		Ga. s.	Bertha L.	21	14	42.5	13.0	5.6	Fsh.	27	1013	Seattle, Wash.	Seattle, Wash.		
205294		*Ga. p.	Bertha M.	10	10	52.5	10.0	2.0	Frt.	20	1906	Collegehill, Ky.	Louisville, Ky.		
207112		Ga. s.	Bertha M.	11	10	31.4	10.6	3.7	Fsh.	20	1901	Walkers Point, Mich.	Grand Haven, Mich.		
210737		Ga. s.	Bertha M.	6	6	24.4	7.9	3.0	Fsh.	5	1911	Green Bay, Wis.	Milwaukee, Wis.		
203649		Ga. s.	Bertha Male.	8	6	42.6	13.5	2.8	Frt.	1	1906	Crittenden, Va.	Norfolk, Va.	
209099		Ga. s.	Bertha W.	19	17	37.5	11.2	5.0	Fsh.	2	30	1910	Mantolow, Wis.	Grand Haven, Mich.	
201347		Ga. s.	Bertie	12	9	49.0	13.8	3.6	Frt.	1804	Morehead City, N. C.	Beaufort, N. C.		
204421		Ga. s.	Bertie	20	14	43.0	15.0	4.6	Pas.	3	1878	Essington, Pa.	Baltimore, Md.	
3075		Ga. s.	Bertie Bradford	6	5	29.0	12.7	4.9	1878	Patchogue, N. Y.	Greenport, N. Y.	
3648		Ga. s.	Bertie E. Tull	236	165	125.5	21.8	6.1	Frt.	8	60	1895	Pocomoke City, Md.	Baltimore, Md.	
3814		Ga. s.	Bertie L. Freda	9	6	36.5	13.8	2.0	Frt.	1	1890	Hansboro, Miss.	Gulfport, Miss.	
201912		K. T. S. J.	St. s.	Bra Wind	2,589	1,607	283.9	39.3	22.5	Frt.	30	900	1893	Sunderland, England	New York, N. Y.	
3122			St. s.	Bessie	89	44	97.2	20.6	6.4	Frt.	7	114	1890	Fairhaven, Mich.	Cleveland, Ohio.
3344	Ga. s.		Bessie	16	15	37.9	14.0	4.3	Frt.	2	1886	Noank, Conn.	Greenport, N. Y.	
3540	St. s.		Bessie	116	79	100.4	25.8	7.1	Pas.	5	100	1892	Athens, N. Y.	New York, N. Y.	
3762	Ga. s.		Bessie	21	21	48.5	12.5	4.4	Msc.	2	1898	Burton, Wash.	Pt. Townsend, Wash.	
3863	Ga. s.		Bessie	21	21	48.5	15.8	7.0	Fsh.	6	1900	Gloucester, Mass.	S. W. Harbor, Me.	
2880	Ga. s.		Bessie	9	6	35.3	9.2	3.2	Fsh.	2	1900	James Island, S. C.	Charleston, S. C.	
210322	Ga. s.		Bessie	15	10	44.6	11.5	4.0	Frt.	1	12	1012	Baltimore, Md.	Baltimore, Md.	
201846	Ga. s.		Bessie A.	10	5	33.6	9.4	4.4	Fsh.	6	10	1901	South Boston, Mass.	Gloucester, Mass.	
3468	Ga. s.		Bessie B.	8	7	32.7	13.4	4.0	Pas.	2	1890	Glenwood, N. Y.	New York, N. Y.	
201836	*Ga. p.		Bessie B.	14	9	46.0	12.0	3.0	Msc.	1	16	1904	Lake Charles, La.	Lake Charles, La.	
211884	Ga. s.		Bessie F.	9	6	30.5	10.1	3.9	Pas.	1	25	1911	Boston, Mass.	New York, N. Y.	
3124	Ga. s.		Bessie Fiske	5	5	26.4	11.8	3.3	Msc.	1	1880	New Shoreham, R. I.	Newport, R. I.	
3564	Ga. s.		Bessie Hamblen	19	10	61.0	16.0	4.4	Oys.	1	1892	Fairmount, Md.	Newport News, Va.	
203358	Ga. s.		Bessie K.	11	8	42.8	8.9	2.9	Pas.	1	40	1909	St. Louis, Mo.	St. Louis, Mo.	
202066	Ga. s.		Bessie L.	14	8	50.2	13.5	5.3	Frt.	2	1905	Lubeck, Mo.	Eastport, Me.	
3668	Ga. s.		Bessie Lee	6	6	37.6	11.3	3.7	Frt.	1	1895	Wallsville, Tex.	Galveston, Tex.	
211829	Ga. s.		Bessie Louise	11	10	29.6	10.0	4.0	Pns.	1	16	1013	Detroit Harbor, Wis.	Milwaukee, Wis.	
205175	Ga. s.		Bessie M.	9	5	30.0	12.0	5.9	Fsh.	1	1908	Bremen, Me.	Portland, Me.	
3490	Ga. s.		Bessie May	13	10	48.0	14.0	3.9	Msc.	1	1890	Harlowe, N. C.	Newbern, N. C.	
3542	Ga. s.	Bessie May	18	14	40.6	15.6	7.3	Fsh.	2	1892	Swans Island, Me.	Lubeck, Me.		
3714	Ga. s.	Bessie R.	7	7	29.0	11.3	3.5	Pas.	1	1897	New Haven, Conn.	New Haven, Conn.		
204552	*Ga. p.	Bessie S.	7	6	40.4	10.6	3.0	Pas.	1	12	1906	Muscatine, Iowa	Memphis, Tenn.		
145326	Ga. s.	Bessie V.	8	6	32.0	13.0	3.0	Msc.	1	1883	Patchogue, N. Y.	Greenport, N. Y.		
206159	*Ga. p.	Bessie W.	14	14	44.0	12.0	2.6	Msc.	2	15	1909	Muscatine, Iowa	Memphis, Tenn.		
3172	Ga. s.	Bessie Walker	5	5	44.4	13.3	3.0	Oys.	1	1877	Somerset Co., Md.	Annapolis, Md.		
3103	Ga. s.	Bessie Wilson	12	11	35.5	13.9	3.3	Msc.	1	1879	West Creek, N. J.	Newark, N. J.		
3892	Ga. s.	Bessie A. Anderson	18	13	47.2	15.5	6.9	Frt.	2	1901	Eastport, Me.	Eastport, Me.		
3899	St. s.	Bessie H. Dantzier	103	74	90.0	22.0	11.6	Tow.	10	500	1901	Scranton, Miss.	Gulfport, Miss.		
204198	Ga. s.	Bessie M. Dugan	49	22	69.8	17.3	7.5	Fsh.	11	60	1907	East Boothbay, Me.	Boston, Mass.		
202697	Ga. s.	Beth	10	9	41.8	12.4	3.3	Frt.	1	1905	Cove, Tex.	Galveston, Tex.		
135984	St. s.	BETHLEHEM	2,633	1,902	290.0	40.8	13.6	Pas.	23	1,500	1888	Cleveland, Ohio	Buffalo, N. Y.		
161708	St. s.	Bethulia	57	28	81.4	16.1	8.4	Frt.	7	1893	Boston, Mass.	Boston, Mass.		
210780	Ga. s.	Betsy	8	5	31.0	9.5	4.2	Tow.	1	16	1012	Seattle, Wash.	Seattle, Wash.		
3779	*St. p.	BETSEY ANN	296	296	165.0	39.0	5.5	Pas.	18	336	1899	Dubuque, Iowa	New Orleans, La.		
212372	*Ga. p.	Betsy Ann	13	11	64.8	17.3	1.8	Fer.	1	20	1914	Pittsburgh, Ohio	Pittsburgh, Pa.		
206484	Ga. y.	Betsy Jane II	22	17	48.4	11.7	5.5	Yet.	1	32	1909	Boston, Mass.	Boston, Mass.		
3964	St. s.	Betsy Ross	33	22	57.7	15.5	6.7	Tow.	4	180	1903 do	Deer Isle, Me.		
202321	St. s.	Betsy Ross	39	26	54.2	16.1	7.5	Tow.	2	140	1905	Chelsea, Mass.	Boston, Mass.		
206715	Ga. s.	Betsy Ross	5	5	28.0	12.0	3.0	Pas.	2	20	1909	Carnden, N. J.	Philadelphia, Pa.		
206942	Ga. s.	Bettie C.	8	5	33.0	7.5	6.8	Msc.	1	12	1909	Beaumont, Tex.	Port Arthur, Tex.		
210731	*Ga. p.	Bettie Clyde	8	8	56.6	12.7	2.0	Tow.	2	12	1912	Section, Ala.	Chattanooga, Tenn.		
202802	Ga. s.	Bettina	6	6	30.2	11.9	3.9	Frt.	2	1906	Apalachicola, Fla.	Apalachicola, Fla.		
204913	Ga. y.	Bettina	17	14	53.0	10.5	5.2	Yet.	2	1907	New York, N. Y.	Oswego, N. Y.		
77485	St. s.	Betty	22	15	48.0	13.8	5.0	Tow.	6	1901	Athens, N. Y.	Albany, N. Y.		
201370	Ga. s.	Betty	17	17	51.5	13.3	3.7	Fsh.	1	1904	Astoria, Ore.	Ketchikan, Alaska.		
202350	K. V. B. L.	Ga. y.	Betty	55	55	64.0	18.8	9.3	Yet.	3	1905	Tottenville, N. Y.	Philadelphia, Pa.	
210103		Ga. s.	Betty	22	15	43.0	13.0	5.2	Fsh.	6	30	1912	Seattle, Wash.	Seattle, Wash.	
206106		K. W. P. T.	St. p.	Betty Alden	775	447	183.4	31.0	11.5	Pas.	25	1,000	1906	Boston, Mass.	Boston, Mass.	
3819			Ga. s.	Beulah	8	7	26.0	12.5	4.3	Pas.	1	1893	Mystic, Conn.	Bridgeport, Conn.
3728			Ga. s.	Beulah	13	11	41.7	12.0	4.3	Tow.	2	1897	Mount Pleasant, S. C.	Charleston, S. C.
3543	Ga. s.	Beulah Maud	12	7	25.5	12.1	6.3	Fsh.	3	10	1892	North Haven, Me.	Gloucester, Mass.		
202208	*Ga. p.	Beulah Ray	12	12	63.0	11.5	2.5	Pas.	12	1905	Vincennes, Ind.	Louisville, Ky.		

¹ Formerly ga. s. Leah A. Wedmore.
² Formerly British st. s. Boston City.
³ Formerly sloop Twin Brothers.

⁴ Formerly st. s. E. P. Wilbur.
⁵ Formerly st. y. Varuna.
⁶ Formerly st. s. John Duff.

MERCHANT STEAM VESSELS OF THE UNITED STATES—Continued.

Official No.	Signal letters.	Rig.	Name of vessel.	Gross tonnage.	Net tonnage.	Length.	Breadth.	Depth.	Service.	Crew.	Indicated horsepower.	When built.	Where built.	Home port (where permanent document issues).
						Feet.	Feet.	Feet.						
207885		Ga. s.	Beulah W.	6	5	30.0	9.6	3.2	Fsh.	1	10	1909	Naubinway, Mich.	Grand Haven, Mich.
3483		Ga. s.	Beulah M. Holland.	10	9	61.0	13.6	3.5	Frt.	1	1890	St. Peters, Md.	Cape Charles, Va.
3286		Ga. s.	Beulah and Pearl.	25	18	55.0	17.7	5.0	Oys.	2	1883	Pocomoke City, Md.	Newport News, Va.
3189		St. p.	Beverly	439	318	145.0	30.0	7.8	Fer.	6	612	1882	Wilmington, Del.	Philadelphia, Pa.
3329	K. D. F. B.	St. s.	BEVERLY	1,413	1,012	222.9	35.7	22.2	Fas.	40	1885	Baltimore, Md.	New York, N. Y.
207029		Ga. s.	Big Bill.	10	7	42.0	10.0	3.6	Tow.	1	50	1909	Jacksonville, Fla.	Jacksonville, Fla.
209180		Ga. s.	Big Chief.	10	8	35.2	11.9	3.8	Fas.	1	30	1910	New York, N. Y.	Norfolk, Va.
211392		Ga. s.	Big Chief.	8	6	30.1	9.3	3.0	Fas.	1	10	1913	Marshfield, Ore.	Empire, Ore.
203627		St. s.	Big Four.	26	13	49.5	14.0	4.0	Tow.	1	5	1904	Georgetown, S. C.	Georgetown, S. C.
210163		Ga. s.	Big Joe.	7	6	27.5	10.3	3.0	Tow.	1	28	1906	Douglas, Mich.	Grand Haven, Mich.
209956		Ga. s.	Big Feder.	14	13	32.4	10.4	3.8	Fsh.	3	16	1911	Green Bay, Wis.	Milwaukee, Wis.
206607		Ga. s.	Big Star.	12	11	45.5	10.8	4.2	Fas.	1	30	1909	Chicago, Ill.	Chicago, Ill.
208092		Ga. s.	Bill.	7	6	39.0	8.5	2.7	Fas.	1	20	1908	Jacksonville, Fla.	Jacksonville, Fla.
212023		Ga. s.	Billco.	7	6	30.4	8.6	3.0	Fas.	1	12	1914	Miami, Fla.	Key West, Fla.
210801		Ga. s.	Blücken.	12	11	50.0	13.8	3.0	Fas.	2	25	1910	Calro, Ill.	Calro, Ill.
211541	L. D. F. G.	St. s.	Blow.	248	119	117.8	22.5	11.6	Fsh.	18	450	1913	Quincy, Mass.	Boston, Mass.
206502		Ga. s.	Billy B.	7	6	33.3	9.6	4.0	Fas.	3	15	1907	Clinton, Conn.	New Haven, Conn.
3230		St. p.	Billy Martin	28	22	89.3	14.3	4.0	Tow.	3	1883	Charleston, W. Va.	Cincinnati, Ohio.
95712		St. s.	Binghamton	2,143	1,549	265.5	37.7	13.2	Frt.	19	850	1882	Buffalo, N. Y.	Buffalo, N. Y.
201734		St. s.	BINGHAMTON	1,462	676	187.5	43.4	16.5	Fer.	7	1,400	1905	Newport News, Va.	New York, N. Y.
3908		Ga. s.	Bird	14	9	48.3	12.9	3.6	Fsh.	3	12	1901	Marco, Fla.	Key West, Fla.
210262		St. s.	Bird	24	18	58.3	13.0	5.7	Fas.	3	75	1912	Manitowoc, Wis.	Grand Haven, Mich.
3953		Ga. s.	Birdie B.	7	6	37.0	7.5	3.0	Fas.	1	15	1902	Lyons, Iowa.	St. Louis, Mo.
205546		Ga. s.	Birdie Estell.	12	9	40.2	10.5	6.4	Frt.	1	15	1908	Shiloh, N. C.	Elizabeth City, N. C.
3522		Ga. s.	Birdie and Etta.	7	6	30.9	12.7	3.4	Fsh.	1	18	1884	Bayshore, N. J.	Patchogue, N. Y.
208071		St. s.	Birmingham	23	16	53.4	14.5	6.0	Fsh.	6	80	1910	Eric, Pa.	Chicago, Ill.
206385		Ga. s.	Birmingham	11	8	40.7	9.6	3.0	Fas.	1	35	1911	Everett, Wash.	Seattle, Wash.
210945		Ga. s.	Birmie May	12	10	48.4	14.2	3.3	Frt.	2	25	1913	Norfolk, Va.	Norfolk, Va.
3716		St. s.	Biscayne	99	48	95.6	19.0	7.6	Tow.	12	1881	Wilmington, Del.	Jacksonville, Fla.
3308		St. s.	Bismarck	124	62	94.6	22.2	10.0	Tow.	7	425	1888	Philadelphia, Pa.	Albany, N. Y.
3960		Ga. s.	Bismarck	21	14	47.0	12.5	4.4	Fas.	1	1903	Seattle, Wash.	Pt. Townsend, Wash.
203836		Ga. s.	Bit o' Barney	8	8	34.8	9.9	4.2	Pas.	1	24	1905	Pawtuxet, R. I.	Providence, R. I.
3572		Ga. s.	Blvalve	14	11	48.2	16.8	4.0	Oys.	1	1901	Patchogue, N. Y.	Patchogue, N. Y.
205973		Ga. s.	Black Bird	15	10	40.0	12.0	5.0	Frt.	2	18	1908	Irvington, Va.	Reedville, Va.
3370		St. s.	Black Diamond	91	65	98.3	17.5	7.7	Frt.	2	1887	Wilmington, Del.	Philadelphia, Pa.
3937		St. s.	Black Diamond	619	482	152.0	35.7	11.6	Lgt.	8	410	1902	Cleveland, Ohio.	Cleveland, Ohio.
206295		Ga. s.	Black Diamond	8	7	30.5	9.8	3.7	Fsh.	2	10	1906	Cheboygan, Mich.	Grand Haven, Mich.
212100	L. D. K. J.	St. s.	BLACK DIAMOND	243	129	97.7	26.6	13.5	Frt.	7	250	1914	Port Richmond, N. Y.	New York, N. Y.
211321		Ga. s.	Black Eagle.	10	8	34.6	9.3	3.6	Tow.	1	18	1913	South Jacksonville, Fla.	Jacksonville, Fla.
2219		Ga. s.	Black Hawk	15	14	39.6	14.0	6.3	Frt.	2	1850	Duxbury, Mass.	Deer Isle, Me.
3607		Ga. s.	Black Hawk	8	8	45.0	12.8	3.7	Frt.	1	1893	Crisfield, Md.	Norfolk, Va.
3622		St. s.	Black Hawk	34	17	40.0	15.0	5.8	Tow.	4	1894	Stillwater, Minn.	Vicksburg, Miss.
206594		St. p.	Black Hawk	125	125	135.0	27.5	4.5	Fas.	18	200	1909	Wabasha, Minn.	Des Moines, Iowa.
209447		Ga. s.	Blackhawk	10	9	31.0	9.8	3.8	Fsh.	3	18	1911	Green Bay, Wis.	Milwaukee, Wis.
212049		Ga. s.	Black Jack.	19	13	40.2	18.4	3.0	Frt.	1	8	1914	Goble, Ore.	Portland, Ore.
3966		St. p.	Black Prince	159	100	91.6	19.6	4.6	Pas.	6	96	1901	Everett, Wash.	Pt. Townsend, Wash.
3721		St. s.	Black Rock	1,997	1,536	237.0	43.0	23.0	Frt.	17	550	1897	Port Huron, Mich.	Chicago, Ill.
204875		St. s.	Black River	8	7	52.0	11.0	2.8	Frt.	3	1907	Strawhorn Landing, N. C.	Wilmington, N. C.
211889		Ga. s.	Bladen	35	24	64.5	19.0	3.2	Frt.	4	28	1913	Elizabethtown, N. C.	Do.
211913		St. s.	BLAIRSTOWN	460	312	123.9	35.6	12.9	Frt.	9	900	1914	Elizabethport, N. J.	New York, N. Y.
3801		Ga. s.	Blanch	10	8	46.2	13.0	2.7	Msc.	1	1899	Beaufort, N. C.	Key West, Fla.
204645		Ga. s.	Blanch P.	11	9	39.0	11.6	4.2	Fsh.	2	33	1907	Port Clinton, Ohio	Sandusky, Ohio.
2328		Ga. s.	Bianche	19	16	45.0	17.2	4.3	Fsh.	1	1857	Greenville, N. J.	Patchogue, N. Y.
3079		St. s.	Bianche	94	47	83.0	17.9	10.0	Tow.	9	1878	Philadelphia, Pa.	Wilmington, N. C.
3168		St. s.	Bianche	54	27	70.8	18.0	7.8	Tow.	4	1881	Boston, Mass.	Boston, Mass.
3257		St. s.	Bianche	97	81	81.0	21.3	6.0	Pas.	6	1883	Newbern, N. C.	Norfolk, Va.
202388		Ga. s.	Bianche	12	7	58.8	11.9	3.8	Oys.	1	17	1905	Irvington, Va.	Tappahannock, Va.
203797		Ga. p.	Bianche	84	66	62.0	15.0	3.2	Pas.	8	1906	Jackson, Ala.	Mobile, Ala.
208110		St. s.	Bianche	41	23	69.2	13.3	6.9	Pas.	3	60	1893	Rome, N. Y.	Tappahannock, Va.
210687		Ga. s.	Bianche	9	6	40.0	9.8	3.4	Oys.	1	10	1912	Enoch, Va.	Norfolk, Va.
211860		Ga. p.	Bianche	11	7	34.0	8.6	2.0	Pas.	1	30	1913	Morrilton, Ark.	St. Louis, Mo.
3834		St. s.	Bianche A.	8	5	49.0	8.0	4.0	Tow.	2	1900	Morgan City, La.	Morgan City, La.
206740		Ga. s.	Bianche A.	10	6	32.2	11.8	6.0	Fah.	2	8	1909	Friendship, Me.	Rockland, Me.
3669		Ga. s.	Bianche Eaton.	9	9	27.5	10.5	6.1	Fah.	1	1895 do.	Machias, Me.
206632		Ga. s.	Bianche Irene.	8	5	32.6	10.4	4.8	Pas.	7	14	1903	Chelsea, Mass.	Boston, Mass.
3663		St. s.	Bianche S.	8	7	30.0	11.0	3.0	Fsh.	2	1894	West Bay City, Mich.	Sandusky, Ohio.
3876		Ga. s.	Bianche F. Irving.	26	14	52.6	16.8	7.0	Fsh.	8	1901	Gloucester, Mass.	Gloucester, Mass.
203319		Ga. s.	Bianche Viola Goes.	10	7	32.6	11.9	4.8	Msc.	1	1906	Bath, Me.	New York, N. Y.
3573		St. s.	Bianco	31	9	61.5	15.6	4.7	Frt.	2	1893	Marshfield, Ore.	San Francisco, Cal.
3608		St. s.	Blazer	46	23	72.0	18.6	7.0	Pas.	4	1893	Apalachicola, Fla.	Apalachicola, Fla.
3201		St. p.	Block Island.	757	566	187.2	33.0	11.6	Pas.	14	350	1882	Noank, Conn.	New London, Conn.
3405		St. s.	Blonde	15	7	41.4	11.8	4.5	Pas.	3	1888	Boston, Mass.	Marblehead, Mass.
110464		St. s.	Bloomsburg	87	43	79.4	23.5	8.8	Frt.	4	100	1881	Wilmington, Del.	New York, N. Y.

1 Formerly st. s. Baltimore.

2 Formerly st. s. H. J. Jewett.

3 Formerly St. s. Minnie R.

4 Formerly Mexican st. Asturias.

5 Formerly st. s. Bertha Wallace.

6 Formerly st. s. Ridgway Park.

MERCHANT STEAM VESSELS OF THE UNITED STATES—Continued.

Official No.	Signal letters.	Rig.	Name of vessel.	Gross tonnage.	Net tonnage.	Length.	Breadth.	Depth.	Service.	Crew.	Indicated horsepower.	When built.	Where built.	Home port (where permanent document issues).
						Feet.	Feet.	Feet.						
205490		Ga. s.	Blossom No. 2.	8	5	33.0	9.2	4.6	Pas.	1	20	1908	San Francisco, Cal.	San Francisco, Cal.
204741		Ga. s.	Bluebell.	7	6	28.0	12.3	3.9	Fsh.	1	1900, Mass.	New York, N. Y.
210582	L. C. B. G.	Ga. y.	Blue Bird.	36	24	69.6	12.4	6.7	Ycl.	3	80	1911	Port Clinton, Ohio	Albany, N. Y.
2002		Ga. s.	Blue Dick.	6	6	31.0	9.3	3.9	Msc.	2	1844	Baltimore, Md.	Annapolis, Md.
3333		St. s.	Blue Jay.	18	12	43.9	13.0	6.2	Msc.	2	1900	Fall River, Mass.	Boston, Mass.
209258		*Ga. p.	Blue Point.	14	14	41.6	12.0	3.0	Fsh.	2	10	1911	New Boston, Ill.	Dubuque, Iowa.
75481		St. s.	Blue Ridge.	66	44	78.5	18.4	8.0	Msc.	4	1873	Philadelphia, Pa.	New York, N. Y.
3638		Ga. s.	Blue Rock.	11	10	37.0	14.2	4.0	Msc.	1	1878	Fenny Bridge, N. Y.	Patchogue, N. Y.
204025		*St. p.	Blue Spot.	87	87	115.0	23.6	3.7	Tow.	12	1907	Point Pleasant, W. Va.	Paducah, Ky.
2702		St. s.	Blue Stone.	20	14	55.0	13.0	5.0	Tow.	3	1868	Philadelphia, Pa.	New York, N. Y.
2730		St. s.	Blue Stone Co.	21	10	65.0	13.5	5.1	Tow.	3	1869	Malden, N. Y.	Do.
3188		*St. p.	Boaz.	623	623	193.0	44.4	0.5	Tow.	50	1882	Pittsburgh, Pa.	Pittsburgh, Pa.
211997		Ga. s.	Bob.	7	5	31.5	12.5	3.7	Tow.	1	30	1914	South Jacksonville, Fla.	Jacksonville, Fla.
3720		*St. p.	Bob Dudley.	190	159	100.0	29.0	3.8	Pas.	43	185	1897	Jeffersonville, Ind.	Nashville, Tenn.
209456		*St. p.	Bob Lee, Jr.	200	126	143.9	32.9	5.0	Pas.	16	300	1911	Memphis, Tenn.	New York, N. Y.
2807		St. s.	Bob Stephenson.	18	9	50.0	13.4	8.1	Tow.	6	1872	Buffalo, N. Y.	Grand Haven, Mich.
3262		St. s.	Bob Teed.	45	22	64.2	18.7	8.7	Tow.	2	1857	Saugatuck, Mich.	Milwaukee, Wis.
203340		Ga. s.	Bob White.	14	9	47.5	10.5	2.6	Pas.	1	1911	New Berlin, Fla.	Brunswick, Ga.
3737		Ga. s.	Bob-O-Link.	5	5	31.0	11.9	4.0	Fsh.	1	1897	Clayton, N. Y.	Somers Point, N. Y.
3972		Ga. s.	Bobolink.	14	9	36.0	8.0	4.0	Fsh.	1	12	1903	Atlantic City, N. J.	Cape Vincent, N. Y.
209445		Ga. s.	Bogdan.	9	7	39.0	12.5	3.7	Fsh.	6	30	1909	Seattle, Wash.	Tacoma, Wash.
107408		St. s.	BOHEMIA.	117	79	84.6	19.0	8.5	Tow.	8	45	1898	Philadelphia, Pa.	Philadelphia, Pa.
203266	K. V. M. S.	St. y.	Bohemian.	72	41	84.0	15.7	8.0	Ycl.	7	350	1900	Boston, Mass.	Boston, Mass.
212204		Ga. s.	Bol.	25	17	47.1	14.5	6.1	Fsh.	7	35	1914	Tacoma, Wash.	Tacoma, Wash.
3312		Ga. s.	Bollnas.	25	16	49.0	15.2	5.0	Fsh.	3	30	1901	Alameda, Cal.	Los Angeles, Cal.
204968	K. D. B. G.	St. s.	Bolly Sour.	234	117	137.1	23.2	9.6	Tow.	6	1885	Philadelphia, Pa.	New York, N. Y.
212010		Ga. s.	Bolo.	9	6	28.9	9.0	3.2	Frt.	2	1908	Camano, Wash.	Pt. Townsend, Wash.
3785		St. s.	Bon Accord.	12	9	35.5	10.6	4.2	Frt.	2	20	1914	Hogquam, Wash.	Seattle, Wash.
3626		St. s.	Bon Ami.	42	28	67.3	14.4	5.0	Tow.	9	85	1899	Georgetown, S. C.	Jacksonville, Fla.
207491	I. B. M. W.	Ga. y.	Bonheur.	226	149	108.2	21.8	6.4	Pas.	16	240	1894	Saugatuck, Mich.	Milwaukee, Wis.
203725		*Ga. p.	Bon Secour.	12	8	43.0	9.0	2.5	Tow.	2	40	1910	Trenton, N. J.	Philadelphia, Pa.
202228	K. T. W. L.	Ga. y.	Bon Temps.	17	12	50.2	9.0	5.0	Ycl.	1	15	1906	Morgan City, La.	New Orleans, La.
2578		Ga. s.	Bonita.	11	7	37.6	13.5	3.6	Frt.	1	1905	Boston, Mass.	Key West, Fla.
3066		Ga. s.	Bonita.	7	7	33.4	12.5	3.2	Pas.	1	1868	San Quentin, Cal.	San Francisco, Cal.
2554		St. y.	Bonita.	73	49	110.2	16.6	6.6	Fsh.	6	1866	Canarsie, N. Y.	New York, N. Y.
3630		St. s.	Bonita.	28	13	56.0	12.5	6.6	Fsh.	4	1892	Detroit, Mich.	Milwaukee, Wis.
3641		Ga. s.	Bonita.	7	7	32.7	12.7	2.3	Pas.	1	1894	Boston, Mass.	Boston, Mass.
3846		St. s.	Bonita.	32	20	58.6	15.0	7.5	Tow.	6	1894	Willapa, Wash.	Pt. Townsend, Wash.
203405		Ga. s.	Bonita.	30	19	62.9	12.2	4.8	Pas.	1	1900	Eagle Harbor, Wash.	San Francisco, Cal.
204144		Ga. s.	Bonita.	14	11	45.6	9.2	3.1	Pas.	1	1906	Tacoma, Wash.	Seattle, Wash.
204466		Ga. y.	Bonita.	9	6	27.0	11.6	4.1	Ycl.	1	1907	Marsfield, Oreg.	Coos Bay, Oreg.
206551		Ga. s.	Bonita.	5	5	24.9	10.0	3.5	Pas.	2	6	Burton, Wash.	Tacoma, Wash.
3331		Ga. s.	Bonito.	14	11	50.0	12.3	3.5	Tow.	3	Newark, N. J.	Newark, N. J.
3507		Ga. s.	Bonito.	14	13	35.8	13.0	5.6	Pas.	4	1885	Clearwater, Fla.	Key West, Fla.
3350	K. S. F. C.	Ga. y.	Bonito.	159	152	94.5	23.0	4.4	Ycl.	3	50	1889	Nyack, N. Y.	Somers Point, N. J.
207236		Ga. s.	Bonito.	13	9	38.3	12.5	5.2	Frt.	1	18	1902	Croton-on-Hudson, N. Y.	New York, N. Y.
208496		Ga. s.	Bonito.	98	52	78.6	21.6	7.8	Tow.	3	100	1910	Oakland, Cal.	San Francisco, Cal.
3722		*St. p.	Bonne.	41	41	81.2	22.4	3.0	Fer.	2	1911	San Francisco, Cal.	Do.
3336		Ga. p.	Ronnie Belle.	10	10	44.0	8.0	3.0	Pas.	1	1897	South Point, Ohio.	Cincinnati, Ohio.
204467		Ga. s.	Bonnie C.	14	9	46.5	12.6	4.6	Fsh.	1	1902	Bellevue, Iowa.	Des Moines, Iowa.
206946		Ga. s.	Bonnie Doon.	30	20	61.5	12.0	5.3	Pas.	2	60	1907	Tacoma, Wash.	Seattle, Wash.
206710		*Ga. p.	Bonnie E.	6	6	42.4	9.0	1.8	Frt.	2	8	1909	Alameda, Cal.	San Francisco, Cal.
3584		Ga. s.	Bonnie Jean.	8	8	27.9	11.3	6.0	Fsh.	1	1909	Terre Haute, Ind.	Evansville, Ind.
205006		Ga. y.	Bonnie Jean.	20	11	42.0	13.2	3.8	Ycl.	2	24	1893	Bremen, Me.	St. George, Me.
207863		Ga. s.	Bonnie Jean.	11	8	36.0	10.2	4.0	Pas.	1	20	1908	Atlantic City, N. J.	New York, N. Y.
211256		Ga. s.	Bonny.	12	8	46.0	13.8	3.0	Frt.	1	27	1910	Seattle, Wash.	Seattle, Wash.
203954		Ga. s.	Bonton.	11	7	38.8	10.2	4.1	Pas.	1	1907	Cedar Bayou, Tex.	Galveston, Tex.
3342		St. p.	Boone No. 5.	33	38	64.7	31.5	4.2	Fer.	3	1900	Hartstaine, Wash.	Seattle, Wash.
204233	K. W. D. N.	St. s.	BOOTHBAY.	334	224	126.0	33.0	10.0	Pas.	11	600	1900	Constance, Ky.	Louisville, Ky.
209838		*Ga. p.	Boots.	13	13	48.7	13.7	2.5	Frt.	4	25	1907	Philadelphia, Pa.	Boston, Mass.
3401		Ga. s.	Bo Peep.	27	19	62.5	12.0	5.7	Tow.	2	1911	Bagnell, Mo.	Kansas City, Mo.
3590		Ga. s.	Bo Peep.	7	5	27.0	12.0	4.2	Fsh.	2	1888	City Island, N. Y.	Norfolk, Va.
2929		St. s.	Border City.	84	57	87.3	24.0	8.1	Frt.	4	175	1893	Noank, Conn.	New London, Conn.
3407		*St. p.	Borealis Rex.	89	89	112.5	22.0	4.3	Pas.	8	1872	Fall River, Mass.	New York, N. Y.
209321		Ga. y.	Boreas.	33	22	60.0	15.2	4.2	Ycl.	2	30	1888	Stillwater, Minn.	Brashear, La.
210849		Ga. s.	Bori.	5	6	29.8	7.6	3.6	Frt.	1	23	1911	Bayhead, N. J.	Perth Amboy, N. J.
209335	L. C. F. S.	St. s.	BORINGUEN.	2,551	1,992	247.0	43.7	29.3	Frt.	31	1,350	1912	Georgetown, S. C.	Georgetown, S. C.
205634		Ga. s.	Boston.	10	8	37.8	10.8	3.5	Pas.	2	10	1906	Ecorse, Mich.	Wilmington, Del.
3383		Ga. s.	Boston.	11	5	56.2	10.9	3.6	Tow.	3	1893	Woodhaven, N. Y.	New York, N. Y.
200941	K. T. D. G.	St. s.	Boston.	3,426	2,466	292.6	63.0	20.4	Frt.	75	5,000	1904	Chicago, Ill.	Galveston, Tex.
210990		St. s.	Boston.	4,184	3,283	350.0	48.1	30.9	Frt.	20	2,000	1913	Quincy, Mass.	Fall River, Mass.
202776	K. V. F. C.	Ga. y.	Bostonian.	63	46	74.7	13.0	5.9	Ycl.	5	105	1906	Ecorse, Mich.	Buffalo, N. Y.
136512	K. H. S. B.	St. s.	Boswell.	311	155	125.0	25.0	14.7	Tow.	12	650	1890	New York, N. Y.	Boston, Mass.

1 Formerly ga. y. Parthenia.

2 Formerly st. s. (a) Jacob Myers.
(b) Edwin Hawley.3 Formerly st. s. Albert H. Ellis.
4 Formerly ga. y. Clethra.5 Formerly ga. y. Kid.
6 Formerly st. s. H. and W. 2.

MERCHANT STEAM VESSELS OF THE UNITED STATES—Continued.

Official No.	Signal letters.	Rig.	Name of vessel.	Gross tonnage.	Net tonnage.	Length.	Breadth.	Depth.	Service.	Crew.	Indicated horsepower.	When built.	Where built.	Home port (where permanent document issues).
3916		St. s.	Bouker	125	85	87.5	22.4	10.3	Tow.	6	200	1902	Tottenville, N. Y.	New York, N. Y.
200944		St. s.	Bouker No. 2	179	122	85.4	25.8	11.3	Frt.	11	579	1904	do.	Do.
3909		St. s.	BOUND BROOK	1,016	501	200.0	44.0	17.3	Fer.	8	1,000	1901	Wilmington, Del.	Do.
3485		St. p.	Bowery Bay	432	338	130.0	32.8	11.0	Fer.	5	464	1830	Greenpoint, N. Y.	Do.
204497	K. W. I. N.	St. s.	Bowhead	756	448	192.1	38.8	13.8	Frt.	21	1907	Prosper, Oreg.	San Francisco, Cal.
3923	K. P. R. W.	St. s.	Bowling Green	381	243	133.5	29.5	16.1	Whl.	47	265	1871	Christiania, Norway	New Bedford, Mass.
201419		*St. p.	Boxer	123	123	122.0	32.0	5.0	Pas.	32	686	1904	Jeffersonville Ind.	Evansville, Ind.
3777	K. P. B. F.	St. s.	Boxer	216	121	113.7	25.3	13.5	Tow.	14	550	1839	East Boston, Mass.	Philadelphia, Pa.
206934		St. s.	Brac	14	10	40.0	12.4	3.6	Fsh.	6	20	1909	Seattle, Wash.	Tacoma, Wash.
3833		*St. p.	Braddock	150	95	135.0	24.0	4.0	Pas.	14	1900	Elizabeth, Pa.	Pittsburgh, Pa.
207865		St. s.	Bradley	112	63	78.0	19.8	9.2	Tow.	5	1910	Perth Amboy, N. J.	New York, N. Y.
3753		St. s.	Bradwall	39	27	64.0	16.3	8.4	Tow.	7	1898	Mantowoc, Wis.	New Orleans, La.
202277		St. s.	Bramble	20	8	48.4	11.2	4.5	Pas.	2	1879	Baltimore, Md.	Elizabeth City, N. C.
3905		St. s.	Brandon	47	23	72.0	16.2	7.3	Tow.	4	1874	do.	New York, N. Y.
2912		St. s.	BRANDON	1,062	639	200.6	37.0	17.3	Pas.	26	1,200	1902	Wilmington, Del.	Do.
207301		St. s.	BRANDON	2,338	1,691	244.0	43.2	27.2	Frt.	17	1,400	1910	Wyandotte, Mich.	Buffalo, N. Y.
3318		St. s.	Brandywine	407	215	177.5	25.1	8.5	Pas.	14	1,000	1883	Wilmington, Del.	Wilmington, Del.
17736		St. s.	Brandywine	57	28	65.2	17.0	8.8	Tow.	7	202	1894	Philadelphia, Pa.	Philadelphia, Pa.
205612		St. s.	Brandywine	6	5	39.5	5.9	4.3	Pas.	1	30	1906	Brandywine, Ark.	Memphis, Tenn.
3925		St. s.	BRANSFORD	4,657	3,386	414.0	50.0	29.0	Frt.	23	1,500	1903	West Bay City, Mich.	Cleveland, Ohio.
3550		St. s.	Brant	29	28	60.0	18.7	4.6	Frt.	2	1892	Roanoke Island, N. C.	Charleston, S. C.
203987		St. s.	Brant	13	9	48.5	12.7	2.9	Pas.	1	1907	Bellingham Wash.	Seattle, Wash.
3467	K. J. F. C.	St. s.	BRAZIL	2,186	1,655	278.1	40.2	21.6	Frt.	19	1,000	1907	Buffalo, N. Y.	Duluth, Minn.
204560	K. W. J. N.	St. s.	BRAZOS	6,399	4,077	401.0	54.0	20.3	Pas.	90	6,250	1907	Newport News, Va.	New York, N. Y.
211543	L. D. F. H.	St. s.	BREAKER	248	119	117.8	22.5	11.6	Fsh.	18	450	1913	Quincy, Mass.	Boston, Mass.
206678		St. s.	Breakers	12	8	38.0	8.3	4.3	Yct.	1	20	1909	Racine, Wis.	Seattle, Wash.
3120	J. T. R. S.	St. s.	Breakwater	1,065	793	201.0	30.0	19.3	Pas.	40	1,432	1830	Chester, Pa.	San Francisco, Cal.
3924		St. s.	Breakwater	14	12	47.9	16.0	3.5	Oys.	3	1903	Greenport, N. Y.	New Haven, Conn.
204704	K. W. L. F.	St. s.	Breakwater	140	95	102.6	22.6	8.3	Frt.	24	270	1907	Milton, Del.	Wilmington, Del.
211012		St. s.	Breakwater	55	40	75.0	18.0	6.5	Tow.	3	300	1913	Hilo, Hawaii	Honolulu, Hawaii
205395		St. s.	Breal	24	23	51.3	15.0	4.1	Yct.	1	12	1908	Brooklyn, N. Y.	New York, N. Y.
210456		St. s.	BREDERODE	14	12	33.2	8.9	4.9	Pas.	1	28	1912	Ferryburg, Mich.	Grand Haven, Mich.
3366		St. s.	Breeze	11	10	33.0	14.1	5.3	Fsh.	2	1887	Gloucester, Mass.	Vinal Haven, Me.
3523		St. s.	BREMEN	1,252	822	219.0	40.2	16.6	Fer.	7	1,000	1891	Newburgh, N. Y.	New York, N. Y.
202999		St. p.	Brewster	447	348	130.5	27.5	11.2	Fer.	7	500	1906	Boston, Mass.	Boston, Mass.
203386		St. s.	Bridgeport	10	8	37.0	11.5	3.1	Fsh.	5	13	1911	Morsehead City, N. C.	Beaufort, N. C.
209371		St. s.	Bridgeport No. 1	19	13	42.4	12.0	4.7	Tow.	3	41	1910	Bridgeport, Conn.	Bridgeport, Conn.
203341		St. a.	BRIDGETON	240	163	109.2	24.6	14.7	Tow.	7	700	1906	Wilmington, Del.	New York, N. Y.
211805		St. s.	BRIDGETON	774	525	142.6	38.1	14.0	Fer.	6	700	1913	do.	Do.
120775		St. s.	Brier	87	69	99.7	16.5	6.2	Cnl.	4	1882	Chicago, Ill.	Chicago, Ill.
3581		St. s.	Brigantine	67	44	86.0	18.0	1.8	Pas.	6	1893	Philadelphia, Pa.	Charleston, S. C.
3680		St. s.	Briganza	10	9	35.3	12.3	5.9	Fsh.	2	1896	Bremen, Me.	Provincetown, Mass.
3765		St. s.	Brighton	11	7	35.4	12.5	6.0	Msc.	2	1898	Seattle, Wash.	Cordova, Alaska.
211903	L. D. J. C.	St. s.	Brightwood	19	18	45.3	13.9	4.1	Yct.	3	60	1913	Marblehead, Mass.	Hartford, Conn.
2884		St. s.	Brilliant	44	22	64.5	16.0	7.2	Tow.	4	1873	Philadelphia, Pa.	New York, N. Y.
3859		St. s.	Brilliant	12	9	37.7	11.0	4.1	Fsh.	3	1902	St. Andrews Bay, Fla.	Apalachicola, Fla.
3955		St. s.	BRILLIANT	81	55	74.0	13.0	9.0	Tow.	6	500	1903	Philadelphia, Pa.	Philadelphia, Pa.
211620	L. D. G. B.	St. s.	BRILLIANT	2,486	1,260	253.0	41.0	23.0	Frt.	27	1,300	1913	Lorsain, Ohio.	New York, N. Y.
3742		St. s.	Bring Gold	18	12	45.4	14.1	5.2	Frt.	1	1897	Port Angeles, Wash.	Seattle, Wash.
3819		St. p.	BRINKERHOFF	317	200	111.0	27.5	11.5	Fer.	5	300	1899	Newburgh, N. Y.	Albany, N. Y.
3447		St. s.	Brinton	103	51	83.0	19.6	8.2	Tow.	10	442	1889	Philadelphia, Pa.	Perth Amboy, N. J.
3602		St. s.	Bristol	48	24	59.0	16.0	6.6	Tow.	5	1893	do.	Philadelphia, Pa.
3879		St. s.	Bristol	48	21	67.9	16.9	6.2	Pas.	4	1901	Bristol, Me.	Bridgeport, Conn.
23471		St. p.	Bristol	424	266	175.1	27.0	9.9	Pas.	20	400	1867	Wilmington, Del.	Philadelphia, Pa.
202035		St. p.	BRISTOL	257	181	106.3	24.0	11.2	Tow.	2	225	1905	do.	Newport, R. I.
3105		St. s.	Britannia	115	78	100.0	21.0	9.5	Tow.	7	325	1879	Newburgh, N. Y.	Albany, N. Y.
3231		St. s.	Britannia	66	33	76.6	16.6	7.3	Tow.	4	1883	Baltimore, Md.	Apalachicola, Fla.
3900	K. P. H. G.	St. a.	BRITANNIA	249	156	126.5	25.0	12.5	Tow.	10	650	1899	Sparrow Point, Md.	Baltimore, Md.
100647		St. s.	BRITANNIA	24	10	59.8	14.9	6.1	Frt.	4	179	1897	New Orleans, La.	Mobile, Ala.
203237		St. s.	BRITANNIA	701	401	164.0	45.0	17.9	Pas.	21	1,500	1906	Wyandotte, Mich.	Detroit, Mich.
211921		St. s.	BRITANNIA	145	89	92.0	23.4	9.2	Tow.	5	315	1914	Noank, Conn.	New York, N. Y.
3493		St. s.	BRITON	2,348	1,875	296.2	40.4	21.1	Frt.	26	1,200	1891	Cleveland, Ohio.	Duluth, Minn.
210648		St. s.	Broadbill	10	8	38.0	10.4	2.8	Fsh.	2	25	1912	Sayville, N. Y.	Patchogue, N. Y.
207061		St. s.	Broadwater	10	6	46.0	11.0	4.2	Oys.	2	1909	Baltimore, Md.	Cap Charles, Va.
75120		St. p.	Broadway	755	570	170.0	31.7	13.6	Fer.	6	550	1367	New York, N. Y.	New York, N. Y.
157088		St. s.	Brockton	1,257	909	208.2	34.9	22.4	Frt.	38	1882	Baltimore, Md.	Do.
206732		St. s.	Brokate	140	112	91.4	26.2	6.2	Frt.	5	45	1909	Toledo, Ohio.	Detroit, Mich.
3294		St. s.	Bronx	32	16	59.5	15.5	6.3	Tow.	4	1884	Brooklyn, N. Y.	Boston, Mass.
120586		St. p.	Bronx	445	337	141.1	29.0	9.2	Fer.	6	415	1884	do.	New York, N. Y.
155058		St. s.	Bronx	57	45	78.4	17.5	6.3	Pas.	6	63	1883	Mystic, Conn.	Albany, N. Y.
200996		St. s.	Bronx	11	7	47.6	10.7	4.0	Pas.	3	1902	New York, N. Y.	New York, N. Y.
202348		St. s.	BRONX	1,954	1,329	246.4	46.1	14.4	Fer.	15	3,500	1905	Sparrow Point, Md.	Do.
209386		St. s.	BRONX	218	148	93.3	28.0	12.0	Tow.	7	1,000	1911	Newburgh, N. Y.	Do.

1 Formerly st. s. Robert Rogers.

2 Formerly Norwegian st. s. Haardraade.

3 Formerly st. s. W. P. Runyon.

4 Formerly U. S. Lighthouse st. s. Bramble.

5 Formerly st. s. John Reese.

6 Formerly ga. s. Lacy Ann.

7 Formerly st. s. Floe.

8 Formerly st. p. Sue.

9 Formerly st. s. Britannia.

10 Formerly st. s. Independent.

11 Formerly st. s. Independent.

12 Formerly st. p. {a James Flak, Jr.

{b Passaic.

13 Formerly st. s. Danville.

14 Formerly st. p. F. P. James.

15 Formerly st. s. Osprey.

† Rebuilt, 1902.

MERCHANT STEAM VESSELS OF THE UNITED STATES—Continued.

Official No.	Signal letters.	Rig.	Name of vessel.	Gross tonnage.	Net tonnage.	Length.	Breadth.	Depth.	Service.	Crew.	Indicated horsepower.	When built.	Where built.	Home port (where permanent document issued).
						Feet.	Feet.	Feet.						
211528		St. s.	Bronx	51	30	57.3	23.0	7.0	Tow.	5	100	1913	Tottenville, N. Y.	New York, N. Y.
212136		*(Ga. p.	Bronx	14	13	67.0	15.0	2.5	Tow.	2	25	1914	Sistersville, W. Va.	Pittsburgh, Pa.
211965		*Ga. p.	Brookings	9	6	33.6	7.2	1.5	Tow.	1	25	1914	Brookings, Ark.	St. Louis, Mo.
3313		St. p.	BROOKLYN	930	736	190.0	36.0	13.3	Fer.	8	515	1885	Brooklyn, N. Y.	New York, N. Y.
3789		Ga. s.	Brooklyn	15	10	49.0	15.2	2.6	Frt.	3	17	1899	Smyrna, N. C.	Newberne, N. C.
3919		St. s.	BROOKLYN	154	105	90.7	22.2	11.2	Tow.	6	345	1902	Newburgh, N. Y.	New York, N. Y.
31705		St. s.	Brooklyn	333	216	137.0	34.1	10.5	Pas.	18	450	1901	Aberdeen, Wash.	San Francisco, Cal.
202349		St. s.	BROOKLYN	1,954	1,321	240.4	46.1	18.4	Fer.	15	3,500	1905	Sparrow Point, Md.	New York, N. Y.
207864	L. B. Q. F.	St. s.	BROOKLYN	194	131	91.7	24.1	12.1	Fer.	7	800	1910	Philadelphia, Pa.	Do.
211960		Ga. s.	Brooklyn	20	13	44.3	13.1	6.3	Fsh.	8	37	1914	Tacoma, Wash.	Tacoma, Wash.
205185		Ga. s.	Brother Jonathan	9	6	39.9	12.0	4.5	Tow.	1	60	1908	Sausalito, Cal.	San Francisco, Cal.
3445		Ga. s.	Brothers	51	32	64.3	23.1	6.5	Frt.	4	1890	1890	San Francisco, Cal.	Los Angeles, Cal.
3043		Ga. s.	Brothers	7	5	30.7	10.3	4.0	Pas.	2	1902	Honolulu, Hawaii.	Honolulu, Hawaii.
207931		*Ga. p.	Brownie	11	11	56.0	12.4	2.5	Tow.	1	1909	Franklin, La.	Morgan City, La.
206701		Ga. s.	Brownie	15	10	45.0	11.2	4.6	Fsh.	1	45	1907	Brewer, Me.	Machias, Me.
210233		Ga. s.	Browns Bay	16	10	41.6	11.0	5.2	Tow.	0	60	1912	Winslow, Wash.	Seattle, Wash.
3744		St. s.	Bruce	10	7	39.2	11.0	3.5	Tow.	4	1895	Washington, N. C.	Newbern, N. C.
210062		Ga. s.	Bruce	16	15	46.0	12.2	3.2	Fsh.	1	29	1912	Fish Egg, Alaska.	Ketchikan, Alaska.
210495		Ga. s.	Bruce	7	6	24.2	8.5	3.0	Fsh.	2	3	1901	Traverse City, Mich.	Grand Haven, Mich.
209277		Ga. s.	Bruiser	7	6	44.3	10.0	3.5	Oys.	1	10	1911	Poquoson, Va.	Tappahannock, Va.
3206		St. s.	Brunette	10	5	33.0	10.4	4.0	Fer.	3	1882	Camden, Me.	Boston, Mass.
3592		Ga. s.	Brunette	5	5	35.0	10.0	3.0	Oys.	1	1893	Morgan City, La.	Brashear, La.
3749	K. N. J. D.	St. s.	Brunswick	512	349	161.3	34.4	12.2	Pas.	21	1898	North Bend, Oreg.	San Francisco, Cal.
81546		St. s.	Brunswick	69	67	90.0	23.0	6.0	Frt.	2	1876	Wilmington, Del.	Georgetown, S. C.
140038	J. S. H. T.	St. s.	Brunswick	2,265	1,607	273.0	38.0	23.2	Pas.	27	1,600	1897	Chester, Pa.	Tampa, Fla.
211174		Ga. s.	Brutus	8	6	33.8	9.3	4.0	Fsh.	1	12	1913	Seattle, Wash.	Seattle, Wash.
3923		Ga. s.	Bryda F.	14	9	39.8	10.7	4.7	Pas.	2	1902	Boston, Mass.	Gloucester, Mass.
3529		Ga. s.	Brynhilda	74	7	38.0	10.5	4.4	Fsh.	0	1900	Mytic, Conn.	Newport, R. I.
3940		St. s.	Bryn Mawr	74	60	77.7	19.1	8.7	Tow.	7	250	1903	Camden, N. J.	Philadelphia, Pa.
206296		*Ga. p.	Bryson	9	9	60.3	10.1	3.0	Pas.	2	20	1909	Knoxville, Tenn.	Chattanooga, Tenn.
3734		Ga. y.	Buccaneer	32	21	63.5	19.8	3.5	Yct.	3	1917	Miami, Fla.	Key West, Fla.
3335	K. P. S. T.	St. s.	Buccaneer	226	126	114.1	25.6	14.5	Tow.	12	700	1900	Boston, Mass.	Baltimore, Md.
210077		Ga. y.	Buccaneer	22	20	48.0	10.8	6.2	Yct.	3	40	1910	Manitowoc, Wis.	Milwaukee, Wis.
200742		*Ga. p.	Buck	14	8	38.0	8.0	2.2	Msc.	1	1904	Jeanerette, La.	Brashear, La.
208004		Ga. s.	Buck	12	8	40.1	9.3	3.1	Tow.	2	15	1910	Bonnets Mill, Mo.	St. Louis, Mo.
203147		Ga. s.	Buck	6	5	26.0	9.2	3.0	Fsh.	2	0	1907	St. Ignace, Mich.	Grand Haven, Mich.
3946		*St. p.	Buck Lindsay	14	14	66.0	13.0	4.0	Tow.	2	57	1902	Decatur, Ala.	Brashear, La.
3474		St. s.	Buckeye	87	59	61.5	10.8	7.1	Pas.	5	40	1890	Seattle, Wash.	Seattle, Wash.
3093		*St. p.	Buckeye	74	74	103.1	25.4	3.3	Fer.	1	1896	West Wheeling, Ohio.	Pittsburgh, Pa.
3871		St. s.	Buckeye	32	22	55.8	14.2	6.4	Fsh.	3	1901	Lorain, Ohio.	Cleveland, Ohio.
210217		St. s.	Buckeye Belle	14	9	59.3	12.3	3.0	Pas.	2	14	1895	Toledo, Ohio.	Do.
3914		St. s.	Buckingham	25	17	60.0	12.5	6.0	Msc.	4	1901	Belle Isle, La.	Port Arthur, Tex.
209692		Ga. s.	Budde	19	15	38.0	15.3	4.0	Fsh.	2	30	1909	Patchogue, N. Y.	Patchogue, N. Y.
200733		Ga. s.	Buema	100	57	87.0	23.2	10.8	Fsh.	18	1904	Essex, Mass.	Boston, Mass.
2989		St. s.	Buffalo	79	39	82.6	10.8	8.6	Tow.	5	1873	Brooklyn, N. Y.	New York, N. Y.
3704		St. p.	BUFFALO	1,021	765	192.0	36.0	14.6	Fer.	8	800	1897	Wilmington, Del.	Do.
3905		St. s.	BUFFALO	3,951	3,272	381.7	50.5	28.0	Frt.	22	2,257	1899	Buffalo, N. Y.	Buffalo, N. Y.
3959		Ga. s.	Buffalo	8	5	32.2	8.4	2.2	Pas.	1	1901	Seattle, Wash.	Pt. Townsend, Wash.
202963		St. s.	BUFFALO	431	279	101.0	30.2	11.2	Lgt.	6	300	1905	Newport News, Va.	New York, N. Y.
206894		Ga. s.	Buffalo	10	7	36.6	11.9	3.0	Pas.	2	12	1909	Port Lavaca, Tex.	Port Lavaca, Tex.
207013		St. s.	Buffalo	9	8	40.1	8.6	4.3	Frt.	3	8	1909	Georgetown, S. C.	Georgetown, S. C.
207078		Ga. s.	Buffalo	14	9	52.2	16.0	4.8	2	1939	Miami, Fla.	Key West, Fla.
207208		Ga. s.	Buffalo	10	9	38.0	8.0	2.0	Pas.	12	12	1909	Vicksburg, Miss.	Vicksburg, Miss.
207949		Ga. s.	Buffalo	14	12	49.0	12.3	3.9	Pas.	1	1910	Seldovia, Alaska.	Junau, Alaska.
208646		Ga. s.	Buffalo	25	17	42.3	12.4	6.2	Fsh.	1	24	1911	Seattle, Wash.	Seattle, Wash.
210545		Ga. s.	Buffalo	13	7	42.8	13.9	4.0	Frt.	2	25	1912	Cleveland, Fla.	Key West, Fla.
210571		St. s.	BUFFALO	71	37	68.7	17.0	11.0	Tow.	0	300	1912	Cleveland, Ohio.	Duluth, Minn.
211302		Ga. s.	Buffalo	8	8	28.0	9.2	3.6	Fsh.	2	10	1898	Green Bay, Wis.	Milwaukee, Wis.
202618		Ga. s.	Buffalo Bill	7	5	35.2	8.4	2.9	Pas.	0	1905	Marshfield, Oreg.	Coos Bay, Oreg.
202953		Ga. s.	Bug	10	9	36.4	9.6	4.4	Pas.	1	1906	Burlington, N. C.	New York, N. Y.
208393		Ga. s.	Bug	9	6	31.4	8.2	3.0	Pas.	0	40	1911	Port Townsend, Wash.	Pt. Townsend, Wash.
8116		Ga. s.	Bulah Potter	6	5	30.0	13.0	3.0	Msc.	1	1879	Patchogue, N. Y.	Greenport, N. Y.
3381		St. s.	Bulgaria	1,888	1,486	280.3	39.0	21.0	Frt.	16	900	1887	West Bay City, Mich.	Milwaukee, Wis.
211539		*Ga. p.	Bull Dog	22	22	44.3	20.0	3.3	Fer.	1	12	1913	Mandan, N. Dak.	Pembina, N. Dak.
211066		Ga. s.	Bull Moose	18	12	38.9	13.0	5.6	Fsh.	5	20	1913	Seattle, Wash.	Seattle, Wash.
211237		*Ga. p.	Bull Moose	6	6	39.0	8.4	2.3	Tow.	1	16	1913	Vanceburg, Ky.	Louisville, Ky.
3851		St. s.	Bull River	15	12	36.7	10.4	4.6	Tow.	2	1871	Charleston, S. C.	Charleston, S. C.

1 Formerly st. s. {a Willie.
b Penn Dell.

2 Formerly {ast. s. Niagara.
b U. S. S. Niagara.
c st. s. Niagara.

MERCHANT STEAM VESSELS OF THE UNITED STATES—Continued.

Official No.	Signal letters.	Reg.	Name of vessel.	Gross tonnage.	Net tonnage.	Length.	Breadth.	Depth.	Service.	Crew.	Indicated horsepower.	When built.	Where built.	Home port (where permanent document issues).	
						Feet.	Feet.	Feet.							
157403		St. s.	Bulley	99	49	81.9	21.0	10.2	Tow.	8	1894	Camden, N. J.	New York, N. Y.	
205503		Ga. p.	Bullhead	9	9	35.0	8.0	3.2	Pas.	1	6	1908	Fulton, Ill.	Rock Island, Ill.	
207938		Ga. s.	Bunco	12	11	38.8	9.0	3.0	Pas.	1	24	1901	Yonkers, N. Y.	Port Lavaca, Tex.	
204264	K. W. D. T.	St. s.	BUNKER HILL	4,779	2,575	375.0	52.2	30.2	Pas.	167	5,000	1907	Philadelphia, Pa.	Boston, Mass.	
3671		Ga. s.	Burdette	14	13	45.0	15.0	4.0	Mso.	1	1896	Patchogue, N. Y.	New York, N. Y.	
130638		St. s.	Burgard	13	7	39.0	9.2	4.0	Tow.	2	1893	Buffalo, N. Y.	Buffalo, N. Y.	
200140		St. s.	Burger	47	32	69.0	18.0	8.2	Fsh.	7	560	1903	Manitowoc, Wis.	Grand Haven, Mich.	
13429		St. p.	Burlington	578	506	211.8	27.8	9.0	Pas.	17	1,100	1857	Wilmington, Del.	Philadelphia, Pa.	
204945		St. s.	BURLINGTON	2,285	1,393	244.0	43.2	27.0	Frt.	17	1,350	1908	Ecorse, Mich.	Buffalo, N. Y.	
209176		Ga. s.	Burr Oak	8	5	35.9	8.0	3.7	Pas.	1	20	1903	St. Joseph, Mich.	St. Louis, Mo.	
201743		St. s.	Burton	122	83	92.8	20.0	6.1	Pas.	6	1905	Tacoma, Wash.	Seattle, Wash.	
3732		St. s.	Burton E. Coe	42	26	61.7	14.5	4.9	Tow.	5	1897	Tampa, Fla.	Apalachicola, Fla.	
14481		Ga. s.	Buster	31	10	53.0	14.5	6.0	Fsh.	5	25	1889	San Francisco, Cal.	Portland, Ore.	
207484		Ga. s.	Buster	12	8	33.6	10.5	3.2	Tow.	0	30	1909	South Jacksonville, Fla.	Jacksonville, Fla.	
210742		Ga. s.	Buster	5	5	23.0	7.6	3.2	Fsh.	2	7	1909	Little Suamico, Wis.	Milwaukee, Wis.	
211232		Ga. s.	Buster	10	7	34.0	10.8	3.0	Fsh.	4	16	1913	Olalla, Wash.	Tacoma, Wash.	
205333		Ga. s.	Busy Bee	9	6	31.4	9.9	3.6	Pas.	1	20	1906	Antioch, Cal.	San Francisco, Cal.	
210480		Ga. s.	Busy Dollar	33	29	52.8	10.2	4.0	Pas.	2	50	1912	Princeton, Wis.	Milwaukee, Wis.	
206552		Ga. s.	Butcher	10	7	35.1	9.8	4.2	Frt.	0	40	1909	Oakland, Cal.	San Francisco, Cal.	
206720		Ga. s.	Butcher	10	7	37.5	10.1	3.7	Pas.	1	14	1911	Tacoma, Wash.	Tacoma, Wash.	
211721		St. s.	Butte	94	64	68.2	22.2	5.0	Pas.	4	125	1913	Astoria, Ore.	Astoria, Ore.	
200443		St. s.	Butterfly	39	27	75.0	13.5	4.2	Pas.	2	1903	Portland, Ore.	Portland, Ore.	
204131		Ga. y.	Butterfly	47	32	83.6	12.0	6.6	Yct.	3	1907	Long Island City, N. Y.	Buffalo, N. Y.	
211221		Ga. p.	Butterfly	20	14	54.9	13.0	3.0	Tow.	2	50	1913	New Boston, Ill.	Dubuque, Iowa.	
211145		Ga. p.	Button	8	5	26.0	7.5	2.1	Pas.	1	6	1912	Black Rock, Ark.	Memphis, Tenn.	
210085		Ga. s.	Buycok	11	8	40.0	10.6	4.5	Mso.	3	40	1910	Stockton, Ala.	Mobile, Ala.	
207690		Ga. s.	Buycok	53	36	52.9	16.4	7.6	Pas.	8	76	1910	Seldovia, Alaska.	Juneau, Alaska.	
3887		Ga. s.	Bye	12	10	45.0	13.3	3.9	Pas.	2	1901	Rockhall, Md.	Baltimore, Md.	
207783		Ga. s.	Bye Bye	5	5	29.0	7.9	2.4	Fsh.	1	6	1909	Georgetown, S. C.	Georgetown, S. C.	
C.															
207650		Ga. p.	C. B. & Q. 02	14	9	54.0	12.0	2.5	Tow.	2	1910	Dubuque, Iowa.	Milwaukee, Wis.	
207451		Ga. s.	C. C. Co. No. 1	21	14	43.7	11.6	4.6	Pas.	1	40	1910	Pt. Townsend, Wash.	Seattle, Wash.	
205334		Ga. s.	C. E.	14	9	44.2	10.4	3.5	Pas.	1	30	1908	Charleston, Wash.	Tacoma, Wash.	
203731		St. s.	C. F.	8	6	42.5	10.7	3.6	Pas.	1	75	1906	Tacoma, Wash.	Seattle, Wash.	
96607		St. p.	C. Brusso	55	55	82.0	20.0	3.6	Tow.	4	1902	Muscatine, Iowa.	Des Moines, Iowa.	
126715		St. s.	C. Gallagher	86	43	79.0	20.0	9.0	Pas.	9	1891	Athens, N. Y.	New York, N. Y.	
128318		Ga. s.	C. Harvey	23	23	50.7	18.2	4.5	Fsh.	7	1890	Lower Bank, N. J.	Philadelphia, Pa.	
127655		St. p.	C. Minsinger	179	143	122.0	24.0	5.9	Tow.	6	300	1909	Portland, Ore.	Portland, Ore.	
212145		Ga. s.	C. Steward	10	7	38.4	10.8	4.0	Tow.	1	1902	Ballard, Wash.	Juneau, Alaska.	
212145		Ga. s.	C. A. B. Jr.	93	63	100.0	24.0	3.6	Frt.	2	180	1914	Lockmoor, La.	Morgan City, La.	
127061		Ga. s.	C. A. Dolliver	20	19	48.0	15.3	8.8	Mso.	3	1894	Bristol, Me.	Rockland, Me.	
126948		St. s.	C. A. Lorman	41	20	59.9	16.9	8.6	Tow.	3	325	1893	Detroit, Mich.	Detroit, Mich.	
205230		Ga. s.	C. A. McNeill	10	7	38.8	9.8	4.7	Ft.	1	40	1900	Belvedere, Cal.	San Francisco, Cal.	
208393		St. s.	C. A. Mattison	26	18	57.0	15.5	6.0	Fsh.	2	35	1911	Erie, Pa.	Sandusky, Ohio.	
126467		St. s.	C. A. Meister	23	11	54.6	13.5	6.0	Fsh.	3	1887	Grand Haven, Mich.	Grand Haven, Mich.	
126045		Ga. s.	C. A. Vreeland	14	13	39.5	12.3	4.1	Pas.	1	1882	Port Washington, N. Y.	New York, N. Y.	
125917		St. s.	C. B. Leigh	118	93	94.8	17.6	8.6	Canl.	1	1881	Rochester, N. Y.	Burlington, N. J.	
127658		St. s.	C. B. Smith	22	15	52.9	12.9	6.0	Tow.	3	1902	Everett, Wash.	Pt. Townsend, Wash.	
126488		St. s.	C. B. Strohn	25	16	49.3	14.7	5.3	Tow.	5	1888	West Bay City, Mich.	Grand Haven, Mich.	
206219		St. p.	C. C. Bowyer	72	72	117.8	22.3	3.6	Pas.	5	96	1909	Point Pleasant, W. Va.	Wheeling, W. Va.	
205357		Ga. s.	C. C. C. III	16	15	43.4	11.2	4.4	Yct.	2	24	1908	Muskegon, Mich.	Philadelphia, Pa.	
127130		St. s.	C. C. Cherry	54	37	68.7	16.4	7.0	Tow.	6	1896	Seattle, Wash.	Seattle, Wash.	
202719		Ga. s.	C. C. Isabell	10	7	49.2	11.9	5.0	Tow.	2	1905	Belhaven, N. C.	Newbern, N. C.	
110802		St. s.	C. D. Parmelee	91	65	70.3	21.0	7.7	Oys.	6	144	1888	New Haven, Conn.	Providence, R. I.	
126998		St. s.	C. D. Thompson	91	45	81.0	19.2	11.0	Tow.	8	350	1893	Port Huron, Mich.	Marquette, Mich.	
208873		St. s.	C. E. Bush	20	14	40.0	12.9	5.0	Tow.	2	25	1911	Newburgh, N. Y.	Plattsburg, N. Y.	
126887		St. s.	C. F. Bleiman	2,056	1,709	291.0	41.0	19.8	Frt.	17	1,050	1892	West Bay City, Mich.	Port Huron, Mich.	
204485		St. s.	C. F. BIELMAN, JR.	33	23	67.5	14.0	7.3	Pas.	3	1907	Ferrysburg, Mich.	Detroit, Mich.	
127086		Ga. s.	C. F. Cox	12	10	34.9	14.0	5.4	Frt.	2	1894	Perry, Me.	Lubec, Me.	
34126		St. s.	C. F. Curtis	691	522	196.5	32.4	13.0	Frt.	16	480	1882	Marine City, Mich.	Chicago, Ill.	
127299		St. s.	C. F. Mischler	18	12	51.2	14.0	5.4	Fsh.	4	1898	Ashtabula, Ohio.	Erie, Pa.	
126492		Ga. s.	C. F. Wahl	14	10	39.9	15.5	3.8	Frt.	2	1888	Atlantic City, N. J.	Philadelphia, Pa.	
127118		Ga. s.	C. G. Martin	5	5	29.4	12.2	5.9	Pas.	1	1890	Highlands, N. J.	St. Augustine, Fla.	
127339		Ga. s.	C. G. Smithers	9	6	44.6	14.0	3.0	Frt.	2	24	1899	Cape Charles, Va.	Wilmington, Del.	
202323		St. s.	C. H. CONOVER	203	138	99.6	30.0	12.0	Frt.	7	1905	Buffalo, N. Y.	Chicago, Ill.	
210715	L. C. Q. N.	Ga. s.	C. H. Delmas	30	10	60.5	14.4	6.0	Fsh.	6	30	1912	Pascagoula, Miss.	Gulfport, Miss.	
126011		St. s.	C. H. Dimmers	133	105	96.4	17.8	9.1	Canl.	4	90	1882	Buffalo, N. Y.	Buffalo, N. Y.	
126001		St. s.	C. H. Green	694	349	192.6	33.1	12.8	Frt.	14	530	1881	East Saginaw, Mich.	Niagara Falls, N. Y.	
126710		Ga. s.	C. H. Green	19	17	49.3	16.0	4.6	Mso.	1	1891	Bayport, N. Y.	Patchogue, N. Y.	
127765		St. s.	C. H. Little	324	241	144.0	28.0	8.0	Frt.	9	175	1903	Detroit, Mich.	Detroit, Mich.	

1 Formerly st. a. (a) Dorothy Annan.
 (b) Geo. D. Kuper.
 2 Formerly st. s. Nettie Baker.
 3 Formerly st. p. John A. Warner.
 4 Formerly st. s. Kodat.

5 Formerly ga. s. Jessie Harkins.
 6 Formerly st. p. H. W. B.
 7 Formerly st. s. (a) C. E. Everts.
 (b) Jas. A. Lawrence.
 8 Formerly Ga. y. Florence Maul.

9 Formerly st. s. Richard W. Law.
 † Sold alien, 1914.

MERCHANT STEAM VESSELS OF THE UNITED STATES—Continued.

Official No.	Signal letters.	Rig.	Name of vessel.	Gross tonnage.	Net tonnage.	Length.	Breadth.	Depth.	Services.	Crew.	Indicated horsepower.	When built.	Where built.	Home port (where permanent document issued).
						Feet.	Feet.	Feet.						
209521		Ga. s.	C. H. M.	11	11	30.5	9.5	3.7	Fsh.	2	15	1907	Green Bay, Wis.	Milwaukee, Wis.
203630		St. s.	C. H. Moore	45	31	72.2	16.0	6.0	Tow.	10	410	1900	Galveston, Tex.	Galveston, Tex.
125945		St. s.	C. H. Starke	317	266	149.5	30.1	9.7	Frt.	10	5	1881	Milwaukee, Wis.	Port Huron, Mich.
127306		St. s.	C. J. Bos	34	23	59.0	14.6	6.5	Fsh.	5	5	1893	Ferrysburg, Mich.	Grand Haven, Mich.
127532		St. p.	C. J. Reynolds	71	71	112.2	22.1	2.6	Tow.	9	5	1901	Proctorsville, Ohio	New Orleans, La.
127037		St. s.	C. L. Boynton	103	51	86.7	21.6	12.1	Tow.	7	7	892	Port Huron, Mich.	Duluth, Minn.
205035		Ga. s.	C. L. Faulkner	8	6	46.0	11.8	3.5	Frt.	1	30	1898	Fairbank, Md.	Baltimore, Md.
126677		St. s.	C. L. Haines	125	99	94.0	17.8	8.3	Cnl.	1	150	1890	Lockport, N. Y.	New York, N. Y.
127123		Ga. s.	C. L. Magrane	7	7	30.0	10.0	8.0	Fsh.	2	2	1894	Bremen, Me.	Castine, Me.
125220		St. s.	C. L. Marchal	108	109	41.7	13.6	3.9	Msc.	1	100	1877	Brooklyn, N. Y.	New York, N. Y.
125601		Ga. s.	C. L. Rieley	13	11	41.7	13.6	3.9	Tow.	2	30	1874	Setauket, N. Y.	Newborn, N. C.
207859		*Ga. p.	C. L. Wheelidge	13	8	35.8	11.4	2.1	Pas.	1	15	1913	Clarington, Ohio	Pittsburgh, Pa.
211569		*Ga. p.	C. L. Wheeler	8	8	38.0	12.8	3.3	Pas.	1	12	1905	Madison, Ark.	Memphis, Tenn.
208048		Ga. s.	C. M. B.	83	41	78.0	19.0	9.0	Tow.	8	500	1882	Bay Shore, N. Y.	Patchogue, N. Y.
126117		St. s.	C. M. Charney	176	119	94.7	23.1	11.1	Tow.	6	500	1901	Manitowoc, Wis.	Chicago, Ill.
127508		St. s.	C. M. DREW	24	22	45.0	16.0	6.8	Fsh.	5	500	1872	Newburgh, N. Y.	New York, N. Y.
125010		Ga. s.	C. M. Harris	131	65	91.1	22.0	11.4	Tow.	10	350	1892	Noank, Conn.	Do.
126826		St. s.	C. N. Klimpland	9	6	27.0	12.4	5.1	Fsh.	2	2	1902	Camden, N. J.	Do.
127635		Ga. s.	C. N. Whitford	23	16	47.9	12.8	5.2	Pas.	1	50	1911	Old Mystic, Conn.	Stonington, Conn.
209576		Ga. s.	C. O. Bowers	10	10	42.0	8.0	3.7	Oys.	1	1894	1894	Stockton, Cal.	San Francisco, Cal.
127058		Ga. s.	C. P. Garrett	10	10	42.0	8.0	3.7	Oys.	1	1894	1894	Bowlers, Va.	Reedville, Va.
126982		St. s.	C. P. Raymond	111	65	85.0	21.5	9.7	Fsh.	6	250	1893	Athens, N. Y.	New York, N. Y.
126543		Ga. s.	C. R. Edson	40	27	63.6	15.6	7.6	Tow.	4	1889	1889	Cleveland, Ohio	Cleveland, Ohio
201598		*Ga. p.	C. R. Hull	14	14	52.0	12.5	2.5	Tow.	5	1904	1904	Vicksburg, Miss.	Vicksburg, Miss.
125931		St. s.	C. S. Conklin	70	48	55.2	18.2	5.4	Oys.	7	1881	1881	South Norwalk, Conn.	Bridgeport, Conn.
207302		Ga. s.	C. S. Soheld	40	33	55.2	18.2	5.7	Fsh.	3	80	1910	Tottenville, N. Y.	Do.
200587		Ga. s.	C. T. Eurs	13	11	43.7	14.7	3.6	Frt.	2	1903	1903	Portsmouth, Va.	Norfolk, Va.
200637		Ga. s.	C. T. Hermann	13	10	49.8	13.0	3.3	Frt.	2	20	1933	Shallotte, N. C.	Wilmington, N. C.
126935		*St. p.	C. U. Shepard	25	12	52.0	18.6	3.3	Tow.	6	1892	1892	Jacksonville, Fla.	Cedar Keys, Fla.
127208		St. s.	C. W. Bailey	32	17	56.0	15.3	6.5	Frt.	5	1897	1897	Charleston, S. C.	Charleston, S. C.
206859		*Ga. p.	C. W. Burt	13	13	59.0	10.9	2.3	Pas.	4	28	1909	Ford, Ky.	Louisville, Ky.
208798		St. s.	C. W. CADWELL	593	212	164.0	37.0	17.5	Frt.	12	400	1911	Superior, Wis.	Detroit, Mich.
121283		St. s.	C. W. Desmond	47	32	67.6	17.0	6.4	Fsh.	6	60	1914	Erie, Pa.	Dunkirk, N. Y.
207669		Ga. s.	C. W. Drannek	8	5	45.0	9.0	3.4	Frt.	2	15	1910	Deltaville, Va.	Reedville, Va.
127462		Ga. s.	C. W. Fedderman	9	6	45.0	14.0	3.2	Frt.	2	1900	1900	Dreka, Va.	Norfolk, Va.
126722		St. s.	C. W. Jacob	2,062	1,714	298.0	41.0	21.0	Frt.	17	1,000	1891	West Bay City, Mich.	Chicago, Ill.
126574	K. G. M. P.	St. s.	C. W. Morse	509	254	154.4	30.0	17.6	Tow.	17	1,050	1889	Bath, Me.	New York, N. Y.
200894		St. p.	C. W. MORSE	4,307	2,800	411.1	60.8	12.8	Pas.	126	1903	1903	Wilmington, Del.	Do.
127051		Ga. s.	C. W. Ridley	10	7	41.2	11.6	4.6	Frt.	2	1894	1894	Alexandria, Va.	Norfolk, Va.
207415		Ga. s.	C. W. Turner	14	10	55.4	12.0	4.0	Frt.	3	45	1910	Duluth, Minn.	Duluth, Minn.
127629		St. s.	C. W. WATSON	4,306	3,364	380.0	50.0	28.0	Frt.	22	1,450	1902	Lorain, Ohio	Do.
203582		St. s.	C. RUSSELL HUBBARD	6,839	5,389	532.0	56.0	31.0	Frt.	20	1906	1906	Cleveland, Ohio	Cleveland, Ohio
211191		Ga. s.	C. Washington Colyer	43	41	61.0	19.2	5.6	Pas.	2	75	1913	Morehead City, N. C.	New York, N. Y.
127098		St. s.	C. S. C. Co. ALPHA	132	85	88.8	13.0	9.0	Frt.	2	300	1895	Cleveland, Ohio	Do.
5092		Ga. s.	C. and R. Tarbox	22	12	47.4	15.6	5.2	Frt.	2	1855	1855	Westport, Me.	Eastport, Me.
201068	K. T. F. D.	St. s.	Cabrillo	611	387	182.0	32.0	13.5	Pas.	12	1,500	1904	San Pedro, Cal.	Los Angeles, Cal.
127541	K. Q. V. S.	Ga. y.	Cachalot	41	37	66.2	17.3	8.8	Yct.	5	1899	1899	Tottenville, N. Y.	Boston, Mass.
127548		St. y.	Cachalot	174	159	91.1	23.4	5.5	Yct.	7	1901	1901	Nyack, N. Y.	New York, N. Y.
200897		Ga. s.	Cachalot	8	7	40.5	10.0	4.5	Msc.	4	10	1901	Tiverton, R. I.	Newport, R. I.
202204	K. T. W. H.	Ga. y.	Cactus II	25	22	57.5	10.0	5.5	Yct.	3	1905	1905	Long Island City, N. Y.	New York, N. Y.
126114		Ga. s.	Caddie V.	7	6	31.0	13.3	3.4	Msc.	1	1883	1883	Patchogue, N. Y.	Do.
127664		*St. p.	Cadet	86	86	117.0	23.0	4.9	Tow.	13	1902	1902	Elizabeth, Pa.	Pittsburgh, Pa.
205386		Ga. s.	Cadet	8	7	35.2	9.2	4.3	Tow.	2	30	1905	Brooklyn, N. Y.	New York, N. Y.
126876		St. s.	CADILLAC	1,263	1,068	230.0	37.2	15.3	Frt.	19	485	1892	South Chicago, Ill.	Duluth, Minn.
127559		St. s.	Cadillac	19	11	50.2	13.0	5.8	Frt.	2	1901	1901	Detroit, Mich.	Buffalo, N. Y.
201551		St. s.	Cadillac	29	16	51.3	14.2	7.0	Tow.	5	1904	1904	Jacksonville, Fla.	Jacksonville, Fla.
127657		Ga. s.	Caesar	10	8	36.0	10.5	4.5	Fsh.	2	25	1902	Ballard, Wash.	Juneau, Alaska
200003		Ga. s.	Cake Walk	7	5	34.2	9.0	2.5	Oys.	1	20	1900	Tilghmans Island, Md.	Reedville, Va.
210659	L. C. Q. G.	Ga. y.	Calabash	64	43	66.0	16.7	8.1	Yct.	4	56	1912	Camden, N. J.	New York, N. Y.
206056		Ga. y.	Calcite	13	9	43.0	13.3	4.0	Yct.	1	50	1907	Lopez, Wash.	Seattle, Wash.
212397		Ga. s.	Calcina	10	7	35.5	9.4	3.0	Pas.	1	25	1913	Tampa, Fla.	Tampa, Fla.
200763		St. s.	CALCTE	3,996	2,459	416.0	54.2	29.0	Frt.	20	1,700	1912	Wyandotte, Mich.	Detroit, Mich.
204864		St. s.	CALDERA	6,228	4,686	504.0	54.0	26.9	Frt.	22	1,800	1908	Bay City, Mich.	Duluth, Minn.
210652		St. s.	Caldera	41	28	62.0	17.6	6.8	Fsh.	4	40	1912	Erie, Pa.	Sandusky, Ohio
81191		St. s.	Caledonia	2,197	1,809	277.2	42.0	24.7	Frt.	16	1,050	1888	Marine City, Mich.	Buffalo, N. Y.
120004		St. s.	Caledonia	21	12	45.0	13.3	6.2	Wat.	4	1882	1882	Brooklyn, N. Y.	New York, N. Y.
201737		Ga. y.	Caliban	19	13	40.0	17.0	3.0	Yct.	2	15	1905	Port Orange, Fla.	Do.
208181		Ga. s.	California	34	16	58.2	14.1	7.3	Pld.	2	105	1910	San Francisco, Cal.	San Francisco, Cal.
212330		Ga. s.	California	29	20	50.5	14.5	6.1	Fsh.	7	35	1914	Tacoma, Wash.	Tacoma, Wash.
127446	K. Q. D. V.	St. s.	CALIFORNIAN	8,707	3,716	413.0	51.0	22.0	Frt.	44	2,400	1900	San Francisco, Cal.	New York, N. Y.
207413	L. B. M. P.	Ga. y.	Caliph	22	15	63.5	11.5	5.2	Yct.	2	36	1910	Camden, N. J.	Philadelphia, Pa.
209157		St. s.	Calista	192	110	117.0	22.0	5.8	Pas.	6	500	1911	Dockton, Wash.	Seattle, Wash.
211532		Ga. s.	Calista D. Morrill	18	9	52.0	13.6	5.0	Frt.	2	54	1912	Friendship, Me.	Portland, Oreg.
127406		St. s.	Callender	84	57	72.6	17.6	6.2	Pas.	5	1900	1900	Portland, Oreg.	Pt. Townsend, Wash.
212100		*Ga. p.	Callie D.	11	9	50.0	10.0	3.0	Pas.	2	20	1912	Belmont, Mo.	Cairo, Ill.

1 Formerly st. s. City of Paris.
 2 Formerly st. s. Henry A. Hawgood.
 3 Formerly st. s. William B. Morley.

† Steel.
 ‡ Composite.

MERCHANT STEAM VESSELS OF THE UNITED STATES—Continued.

Official No.	Signal letters.	Rig.	Name of vessel.	Gross tonnage.	Net tonnage.	Length.	Breadth.	Depth.	Service.	Crew.	Indicated horsepower.	When built.	Where built.	Home port (where permanent document issued).
						Feet.	Feet.	Feet.						
140642		St. s.	Calumet	35	22	83.0	11.0	4.2	Pas.	5	1879	1879	Ogdensburg, N. Y.	Edenton, N. C.
126838		St. s.	Calumet	62	31	73.0	19.6	9.1	Tow.	7	1892	1892	Milwaukee, Wis.	Milwaukee, Wis.
127643		St. y.	Calumet	17	5	50.0	11.0	4.9	Yct.	3	1902	1902	East Boothbay, Me.	Portland, Me.
201027	K. T. D. Q.	St. y.	CALUMET	153	87	115.9	17.5	10.3	Yct.	1,000	1901	1901	Boston, Mass.	New York, N. Y.
202648		Ga. s.	Calumet	7	6	39.3	10.4	3.7	Fae.	1	1901	1901	Chicago, Ill.	Chicago, Ill.
204447		St. s.	CALUMET	4,028	3,673	420.0	52.2	29.0	Frt.	20	1,650	1907	Wyandotte, Mich.	Cleveland, Ohio.
127606	K. R. L. S.	St. s.	CALVERT	889	604	180.0	40.0	10.3	Pas.	37	1,500	1902	Philadelphia, Pa.	Baltimore, Md.
209492		St. s.	CALVERT	100	91	99.1	21.0	11.5	Tow.	350	1911	1911	Baltimore, Md.	Wilmington, Del.
127768	K. S. N. B.	St. s.	CALVIN AUSTIN	3,826	2,853	298.9	60.8	17.8	Pas.	68	2,700	1903	Wilmington, Del.	Boston, Mass.
126537		St. s.	Calvin Tompkins	187	120	131.0	28.0	7.5	Frt.	3	450	1898	Perth Amboy, N. J.	Newark, N. J.
105618		St. s.	Calvin Whiteley	21	13	55.7	13.5	6.7	Tow.	3	1876	1876	Philadelphia, Pa.	Baltimore, Md.
204249		Ga. s.	Calypso	9	6	52.6	9.1	3.2	Pas.	1	1907	1907	Seattle, Wash.	Seattle, Wash.
204435		St. y.	Calypso	60	41	89.0	14.2	7.9	Yct.	6	500	1907	Cayuga, N. Y.	Oswego, N. Y.
206289		Ga. y.	Calypso	16	13	53.7	10.6	4.5	Yct.	2	30	1909	New York, N. Y.	Fort Jefferson, N. Y.
207629		Ga. s.	Calypso	7	6	33.0	8.8	3.5	Pas.	1	1906	1906	Portland, Conn.	Hartford, Conn.
210739		Ga. s.	Calypso	33	22	57.0	14.0	5.5	Pas.	2	90	1912	Long Beach, Cal.	Los Angeles, Cal.
202370		St. s.	Camano	92	62	108.9	16.9	5.1	Pas.	3	1906	1906	Coupeville, Wash.	Pt. Townsend, Wash.
5909		St. s.	Cambria	127	97	89.7	20.8	6.8	Ovs.	7	1871	1871	Greenport, N. Y.	Greenport, N. Y.
126180		St. s.	Cambria	89	46	86.0	18.6	9.8	Tow.	6	375	1883	Charleston, S. C.	Savannah, Ga.
127100		St. y.	Cambria	48	24	94.0	12.8	5.4	Yct.	3	1894	1894	Oshkosh, Wis.	Milwaukee, Wis.
205895		Ga. y.	Cambria	14	9	40.5	11.4	4.2	Yct.	1	1908	1908	Mount Vernon, Wash.	Pt. Townsend, Wash.
126668		St. s.	Cambridge	834	692	165.3	37.5	10.1	Pas.	27	600	1890	Baltimore, Md.	Baltimore, Md.
127068		Ga. s.	Cambridge	40	35	65.5	18.8	4.9	Frt.	7	600	1902	Cambridge, Md.	Wilmington, Del.
127157		St. s.	CAMDEN	757	515	148.8	38.0	13.2	For.	3	1896	1896	Elizabeth, N. J.	Philadelphia, Pa.
204087	K. W. C. O.	St. s.	CAMDEN	2,153	1,143	328.5	40.0	16.1	Pas.	110	4,000	1907	Bath, Me.	Boston, Mass.
211064		Ga. s.	Camden	16	11	52.4	11.3	4.0	Pas.	1	60	1913	Stockton, Cal.	San Francisco, Cal.
202817		Ga. s.	Carniguin	11	11	43.3	11.2	3.5	Msc.	2	25	1906	Long Beach, Cal.	Los Angeles, Cal.
210374	L. C. N. D.	St. s.	CAMINO	3,308	2,086	295.5	41.9	28.5	Pas.	45	2,000	1912	do.	Portland, Ore.
127546		St. s.	Campobello	24	14	63.4	16.5	6.0	Frt.	2	1901	1901	Lubec, Me.	Lubec, Me.
207479		St. s.	CANADIANA	974	427	209.7	45.0	15.8	Pas.	25	1,100	1910	Buffalo, N. Y.	Buffalo, N. Y.
208191		Ga. s.	Canadiah	19	13	44.9	12.1	4.8	Tow.	2	75	1910	San Pedro, Cal.	Los Angeles, Cal.
88044		St. p.	Canarsia	228	175	125.7	23.7	6.6	Pas.	6	1888	1888	Westerly, R. I.	New York, N. Y.
126557		Ga. s.	Canastota	45	30	77.4	14.5	5.3	Pas.	4	1888	1888	Canastota, N. Y.	Do.
212007		Ga. s.	Canco	28	19	46.4	13.9	5.7	Fah.	3	35	1914	Tacoma, Wash.	Portland, Ore.
212192		Ga. s.	Candy Kid II	12	8	35.8	12.8	4.7	Pas.	3	25	1914	Stratford, Conn.	New York, N. Y.
210801		Ga. p.	Caney Fork	13	6	60.7	11.2	2.2	Tow.	4	32	1912	Caney Fork, Tenn.	Nashville, Tenn.
126360		St. s.	Canisteo	595	539	182.2	34.3	12.2	Frt.	12	400	1886	Mount Clemens, Mich.	Detroit, Mich.
127478		Ga. p.	Canon Ball	17	17	64.3	14.0	2.0	For.	2	1895	1895	Rock Haven, N. Dak.	Pembina, N. Dak.
202149		St. s.	CANORUS	4,978	3,770	462.0	50.0	24.0	Frt.	22	1,600	1905	St. Clair, Mich.	Cleveland, Ohio.
203470		Ga. s.	Canos	6	6	30.1	9.6	2.5	Pas.	10	12	1908	Terminal Island, Cal.	Los Angeles, Cal.
206083		Ga. y.	Canvasback	18	15	62.6	10.5	4.0	Yct.	2	40	1909	Bristol, R. I.	Patchogue, N. Y.
127074	K. M. G. W.	St. s.	CAPE ANN	718	597	171.6	28.0	14.2	Pas.	24	1,500	1895	Philadelphia, Pa.	Boston, Mass.
126278	K. C. W. F.	St. p.	Cape Charles	761	469	252.5	38.1	13.0	Drq.	22	1,100	1885	Wilmington, Del.	Gulfport, Miss.
207392	L. B. M. D.	St. s.	CAPE CHARLES	290	201	125.0	25.0	12.6	Pas.	12	800	1910	Camden, N. J.	Philadelphia, Pa.
127452	K. Q. F. V.	St. s.	Cape Cod	557	355	151.0	32.1	12.5	Pas.	20	1,000	1900	Essex, Mass.	New York, N. Y.
130617		St. p.	Cape Girardeau	691	691	225.0	35.0	6.0	Pas.	39	721	1892	Jeffersonville, Ind.	St. Louis, Mo.
127566		St. p.	CAPE MAY	714	532	156.0	30.0	13.0	Fer.	6	620	1901	Wilmington, Del.	Philadelphia, Pa.
206846		Ga. y.	Cape May	18	15	44.0	10.6	4.0	Yct.	3	20	1909	Cape May, N. J.	Somers Point, N. J.
207080		Ga. s.	Cape Pigeon	12	11	32.2	9.3	4.0	Fah.	2	12	1904	Manistee, Mich.	Grand Haven, Mich.
207126		Ga. s.	Cape Pigeon	8	7	26.5	8.7	3.0	Fah.	2	10	1900	do.	Do.
105801		St. e.	Capetown	99	62	82.0	24.8	7.5	Frt.	5	1880	1880	Philadelphia, Pa.	New York, N. Y.
75798		St. p.	Capital City	496	418	170.6	29.3	8.2	Pas.	25	1	1875	Camden, N. J.	Washington, D. C.
157507		*St. p.	Capital City	552	348	150.2	32.0	5.0	Pas.	11	63	1898	Port Blakeley, Wash.	Portland, Ore.
208044		*St. p.	Capital City	1,142	701	220.0	42.6	9.3	Pas.	20	1,200	1910	San Francisco, Cal.	San Francisco, Cal.
201194	K. V. F. T.	St. y.	CAPITOLA	123	83	137.6	19.5	9.7	Yct.	7	500	1904	Toledo, Ohio.	Port Huron, Mich.
201965		Ga. s.	Caprice	19	9	50.4	11.8	4.6	Fah.	1	16	1905	Decatur, Wash.	Pt. Townsend, Wash.
5943		Ga. s.	Captain	21	17	54.3	17.7	4.6	Ovs.	3	1871	1871	Bayport, N. Y.	New York, N. Y.
127473		Ga. s.	Captain	14	13	50.0	15.0	3.3	Ovs.	3	25	1900	Greenport, N. Y.	Providence, R. I.
208473	L. B. T. V.	Ga. s.	CAPTAIN COLLIER	128	78	90.8	22.0	8.9	Frt.	4	75	1911	Philadelphia, Pa.	Port Arthur, Tex.
127412		Ga. s.	Capt. Dan	8	8	29.5	13.0	4.4	Ovs.	1	1900	1900	Stratford, Conn.	New York, N. Y.
210672		Ga. s.	Capt. Dan II	17	12	41.0	14.8	4.3	Ovs.	2	38	1912	do.	Do.
207333		Ga. s.	Capt. Dick	37	37	62.7	18.8	4.7	Fah.	14	40	1910	Beaufort, N. C.	Beaufort, N. C.
126911		*St. p.	Capt. Fritz	57	20	99.8	21.6	3.4	Pas.	5	1892	1892	Moss Point, Miss.	Pensacola, Fla.
208809		St. s.	Capt. Hal	16	11	47.0	11.3	8.4	Tow.	2	35	1911	Beaumont, Tex.	Port Arthur, Tex.
206430		Ga. s.	Captain Jack	14	14	47.6	11.9	8.4	Pas.	1	40	1911	Orange, Tex.	Do.
212171		Ga. y.	Captain Jack	29	23	51.8	16.0	5.2	Yct.	4	65	1914	New York, N. Y.	New York, N. Y.
111326		Ga. s.	Captain Joe	23	21	53.0	14.0	4.0	Msc.	1	1901	1901	Ocean Side, N. Y.	Patchogue, N. Y.
204129		Ga. s.	Captain Lew	11	9	41.7	13.5	4.2	Pas.	1	10	1907	Ocean City, N. J.	Somers Point, N. J.
209894		Ga. s.	Capt. Lew II	13	11	48.0	14.8	4.1	Pas.	1	36	1912	do.	Do.
211301		Ga. p.	Capt. Lyerly	20	8	62.0	14.0	3.0	Tow.	3	40	1913	Gadsden, Ala.	Mobile, Ala.

1 Formerly st. y. Lancet.
 2 Formerly st. s. A. Somers Kapella.
 3 Formerly st. p. Golden Star.
 4 Formerly st. s. George H. Russell.

5 Formerly st. s. New Idlewild.
 6 Formerly st. s. Spread Eagle.
 7 Formerly st. s. Advance.
 8 Formerly st. p. John W. Thompson.
 9 Formerly st. p. Harry Randall.

10 Formerly *st. p. Dalton.
 11 Formerly ga. s. Ramsden.
 12 Composite.
 13 Turbine.

MERCHANT STEAM VESSELS OF THE UNITED STATES—Continued.

Official No.	Signal letters.	Rig.	Name of vessel.	Gross tonnage.	Net tonnage.	Length.	Breadth.	Depth.	Service.	Crew.	Indicated horsepower.	When built.	Where built.	Home port (where permanent document issues).
						Feet.	Feet.	Feet.						
208536		Ga. s.	Captain Nelson	12	12	43.0	11.5	8.4	Tow.	1	27	1911	Orango, Tex.	Port Arthur, Tex.
125398		St. s.	Captain Sam	92	59	92.0	21.5	8.8	Tow.	12		1873	Philadelphia, Pa.	Do.
203735		St. s.	Capt. Toby	20	14	46.9	14.4	5.7	Tow.	4	75	1906	Solomons, Md.	Washington, D. C.
127091		St. s.	Captain Vieser	29	15	84.7	12.8	4.4	Pas.	4		1895	Alexandria Bay, N. Y.	Do.
126869		*St. p.	Capt. Weber	690	569	174.5	36.5	8.0	Pas.	39	350	1892	San Francisco, Cal.	San Francisco, Cal.
200511		St. s.	Capt. Worden	12	8	47.5	11.0	4.0	Pas.	3	25	1900	Seattle, Wash.	Nome, Alaska.
206005		Ga. s.	Capt. Chas. Rook	15	10	42.7	12.0	4.8	Pas.	1	50	1908	Tilburon, Cal.	San Francisco, Cal.
126416		St. s.	Capt. M. De Puy	136	108	94.6	17.8	9.0	Cnl.	4		1887	Buffalo, N. Y.	New York, N. Y.
205856		Ga. s.	Capt. Sam H.	6	6	32.5	9.2	2.8	Msc.	1	7	1908	Beaufort, N. C.	Beaufort, N. C.
127469		St. s.	CAPTAIN THOMAS WILSON.	4,719	3,959	420.5	50.0	24.0	Frt.	22	1,300	1900	Port Huron, Mich.	Cleveland, Ohio.
201645	K. T. N. W.	St. s.	CAPTAIN A. F. LUCAS. [⊙]	4,188	3,252	360.0	50.0	21.5	Frt.	30	2,800	1904	Richmond, Va.	San Francisco, Cal.
4992		St. s.	Capt. Thos. A. P. Champlin.	24	12	54.7	13.4	5.8	Tow.	3		1862	Camden, N. J.	Baltimore, Md.
200514	K. S. T. M.	Ga. y.	*Capliva	131	109	91.0	20.4	5.0	Yct.	6		1903	Baltimore, Md.	New York, N. Y.
202027		*St. p.	Car Float No. 2.	1,374	1,374	265.5	50.2	13.9	Frt.	13	600	1905	Oakland, Cal.	San Francisco, Cal.
127246		St. y.	Cara	19	13	53.0	10.8	5.8	Yct.	2		1898	Portland, Me.	Pittsburgh, Pa.
150780		Ga. y.	Cara II.	24	23	64.2	14.0	7.6	Yct.	3		1898	South Boston, Mass.	Wilmington, Del.
126576		St. s.	*Caracas	2,880	1,850	311.6	40.2	20.5	Pas.	69	2,000	1889	Philadelphia, Pa.	Philadelphia, Pa.
127708		*St. p.	Carbon	121	77	117.0	23.0	4.5	Tow.	13		1902	Elizabeth, Pa.	Pittsburgh, Pa.
206727		Ga. s.	Cardale I.	14	10	69.2	19.4	3.2	Pas.	2	75	1912	Miami, Fla.	Key West, Fla.
212315		Ga. s.	Careda	11	8	38.6	9.9	3.8	Msc.	1	14	1914	Atlantlo, N. C.	Beaufort, N. C.
210024		Ga. s.	Carena	22	9	53.7	13.3	4.9	Fsh.	5	25	1912	Boothbay Harbor, Me.	Waldoboro, Me.
127235	K. N. H. W.	St. y.	Carb.	19	13	52.6	10.2	5.9	Yot.	3		1898	New York, N. Y.	New York, N. Y.
127270	K. N. M. Q.	St. s.	*Carib	2,087	1,280	275.6	35.2	14.3	Pas.	29	861	1882	Port Glasgow, Scotland.	Do.
201940		Ga. s.	Carib.	14	13	44.4	13.6	5.1	Pas.	2		1901	Cocoaunt Grove, Fla.	Perth Amboy, N. J.
208963		*St. p.	Caribou	46	28	57.0	14.9	3.0	Frt.	4	21	1910	Fairbanks, Alaska.	Eagle, Alaska.
127187		St. s.	Carita	20	8	45.3	12.4	5.2	Fsh.	3		1895	Port Angeles, Wash.	Ketchikan, Alaska.
202422		Ga. s.	Carita	11	11	45.0	13.8	3.0	Frt.	1		1905	Morehead City, N. C.	Beaufort, N. C.
126575		St. s.	Carl	33	18	57.0	15.8	7.6	Tow.	3		1889	Milwaukee, Wis.	Cleveland, Ohio.
210685		*Ga. p.	Carl F.	9	8	55.8	10.2	2.0	Tow.	1	15	1912	Hazel, Ohio.	Cincinnati, O.
202682		Ga. s.	Carl T.	12	12	48.0	12.8	2.5	Msc.	1	17	1905	Beaufort, N. C.	Beaufort, N. C.
207009		Ga. s.	Carlew	5	5	30.3	8.4	3.4	Pas.	1	10	1909	Manistee, Mich.	Grand Haven, Mich.
127507		Ga. s.	Carlisle	15	10	43.9	10.8	5.1	Fsh.	1		1901	Now Whatcom, Wash.	Seattle, Wash.
127578	K. R. G. V.	St. s.	CARLISLE	644	438	157.0	29.0	17.5	Tow.	19	500	1901	Philadelphia, Pa.	Philadelphia, Pa.
207691		Ga. s.	Carlisle	9	9	32.9	11.4	3.4	Fsh.	1		1910	Ketchikan, Alaska.	Ketchikan, Alaska.
210038		Ga. s.	Carlisle I.	30	20	51.0	14.9	6.1	Fsh.	8	50	1912	Tacoma, Wash.	Tacoma, Wash.
205805	K. W. R. T.	St. s.	Carlos	865	541	198.4	39.2	14.8	Pas.	24	700	1908	San Francisco, Cal.	New York, N. Y.
125680		St. s.	Carlotta	22	11	56.6	13.5	4.5	Pas.	2		1878	Ipswich, Mass.	Gloucester, Mass.
126272		Ga. s.	Carlotta	44	37	67.0	16.6	9.0	Pas.	4		1885	Greenpoint, N. Y.	New York, N. Y.
126792		Ga. s.	Carlotta	6	5	29.4	12.2	3.5	Fsh.	2		1881	Charleston, S. C.	Charleston, S. C.
92729		St. p.	*CARMANIA	321	103	175.0	20.0	7.5	Pas.	14		1896	Newport News, Va.	Louisville, Ky.
203557	L. B. H. K.	St. s.	Carmel	633	401	170.0	38.0	12.3	Frt.	19		1906	Aberdeen, Wash.	San Francisco, Cal.
127749		Ga. s.	Carmelita	6	6	29.9	10.7	4.0	Msc.	1		1903	Bristol, Me.	Damariscotta, Me.
210007		Ga. s.	Carmen	32	22	55.6	16.2	6.4	Fsh.	8	50	1912	Dockton, Wash.	Tacoma, Wash.
211042		Ga. s.	Carmen	32	22	49.4	16.1	7.3	Fsh.	8	30	1913	do.	Do.
200039	K. S. N. V.	St. y.	*CARMINA	260	148	140.1	21.5	11.6	Yct.	18	900	1903	South Boston, Mass.	New York, N. Y.
206538		Ga. s.	Carnation	7	6	27.8	8.4	2.9	Fsh.	2	9	1903	Manitowoc, Wis.	Milwaukee, Wis.
205698		*Ga. p.	Carnation No. 1	14	9	55.5	12.4	3.2	Frt.	2	50	1908	Seattle, Wash.	Pt. Townsend, Wash.
205517		*Ga. p.	Carnation No. 2	14	9	55.5	12.4	3.2	Frt.	3	50	1908	do.	Do.
206536	L. B. D. W.	Ga. y.	Carnegie	323	248	135.6	32.2	11.8	Yct.	12	150	1909	Brooklyn, N. Y.	Washington, D. C.
207604		Ga. s.	*Carnival	10	6	41.9	9.2	4.6	Pas.	2	37	1892	Bayonne, N. J.	New Orleans, La.
118430	K. N. P. B.	St. y.	*Carola	32	21	69.5	12.0	7.2	Yct.	3		1891	Nyack, N. Y.	New York, N. Y.
126311		Ga. s.	Carola	5	5	28.0	12.6	3.0	Pas.	1		1885	Patchogue, N. Y.	Patchogue, N. Y.
212212		Ga. y.	*Carolina	17	11	49.2	10.3	4.7	Yct.	2	90	1910	Bayonne, N. J.	New York, N. Y.
25792		St. s.	*Carolina	30	19	85.7	14.2	4.3	Tow.	5		1867	Richmond, Va.	New York, N. Y.
96172		St. s.	*Carolina	1,304	887	220.0	40.2	13.0	Pas.	20	1,000	1892	Philadelphia, Pa.	Duluth, Minn.
126075		Ga. s.	Carolina	33	29	49.3	15.6	4.2	Pas.	3	16	1882	Smyrna, N. C.	Charleston, S. C.
127011		St. s.	Carolina	79	39	94.0	23.0	4.0	Frt.	5		1893	Vanceboro, N. C.	Newbern, N. C.
141440	K. M. T. B.	*Ga. p.	*CAROLINA	5,093	3,125	81.5	47.8	16.7	Pas.	47	5,000	1896	Newport News, Va.	New York, N. Y.
205182		Ga. s.	Carolina	24	21	53.5	12.0	2.8	Fer.	2	30	1908	Evarts, S. Dak.	Poncha, N. Dak.
208392		Ga. s.	*Carolina	14	9	45.0	13.0	2.6	Frt.	1	20	1896	Morehead City, N. C.	Elizabeth City, N. C.
208439		St. s.	Carolina	32	24	82.0	12.3	7.0	Frt.	5	150	1901	Georgetown, S. C.	Georgetown, S. C.
206344		St. s.	CAROLINA	34	206	121.0	27.1	8.0	Pas.	18	225	1911	Newport News, Va.	Norfolk, Va.
4424		Ga. s.	Caroline	28	26	48.9	19.1	8.8	Tow.	1		1858	Fall River, Mass.	Providence, R. I.
5428		St. p.	Caroline	182	162	104.0	25.0	4.3	Pas.	5	35	1868	Union City (Alvarado), Cal.	San Francisco, Cal.
75781		St. s.	*Caroline	63	43	72.5	18.5	7.4	Tow.	5		1875	Brooklyn, N. Y.	New York, N. Y.
127321		*Ga. s.	Caroline	14	7	41.0	16.0	3.2	Pas.	1		1899	Benicia, Cal.	San Francisco, Cal.

¹ Formerly U. S. Q. M. D. st. s. Capt. Worden.

² Formerly ga. s. Ruffhouse.

³ Formerly British st. s. President Garfield.

⁴ Formerly Austrian st. s. Kimon.

⁵ Ga. st. p. Margaret.

⁶ Formerly Mexican st. p. Tlacotalpam.

⁷ St. p. Ma et.

⁸ Formerly U. S. Q. M. D. st. s. Lancaster.

⁹ Formerly st. y. ^a Silva.

¹⁰ Formerly st. y. ^b Gelaha.

¹¹ Formerly st. s. Virginia.

¹² Formerly st. s. ^a Hartford.

¹³ Formerly st. s. ^b U. S. Q. M. D. Terry.

¹⁴ Formerly st. s. ^c Hartford.

¹⁵ Formerly st. s. ^d Charles H. Hackley.

¹⁶ Formerly st. s. ^a La Grande Duchesse.

¹⁷ Formerly st. s. ^b City of Savannah.

¹⁸ Formerly U. S. L. S. ga. s. Carolina.

¹⁹ Formerly st. s. ^a John Mitchell.

²⁰ Formerly st. s. ^b Glen Island.

MERCHANT STEAM VESSELS OF THE UNITED STATES—Continued.

Official No.	Signal letters.	Rig.	Name of vessel.	Gross tonnage.	Net tonnage.	Length.	Breadth.	Depth.	Service.	Crew.	Indicated horsepower.	When built.	Where built.	Home port (where permanent document issues).
						Feet.	Feet.	Feet.						
127405		St. s.	Caroline	36	24	60.4	15.0	8.0	Tow.	6	1899	1899	Riverside, R. I.	Providence, R. I.
205376		Ga. s.	Caroline	6	6	32.8	8.0	3.2	Pas.	1	25	1907	Swansea, Mass.	Fall River, Mass.
206284		Ga. y.	Caroline	32	29	59.0	13.7	7.0	Yot.	2	25	1909	Greenwich, Conn.	Port Huron, Mich.
209116		Ga. s.	Caroline	6	5	28.0	7.9	3.3	Pas.	1	10	1911	Jackson Harbor, Wis.	Milwaukee, Wis.
209146		Ga. s.	Caroline	11	7	41.0	10.2	3.9	Pas.	1	33	1911	Ingallston, Mich.	Marquette, Mich.
209130		Ga. s.	Caroline	23	12	43.3	12.6	5.1	Pas.	1	60	1911	Portsmouth, Va.	Norfolk, Va.
125302		Ga. s.	Caroline Augusta	27	25	57.0	15.5	5.4	Frt.	1	1874	1874	Gravesend, N. Y.	Providence, R. I.
205434		St. s.	Caroline Vinyard	95	65	92.2	20.5	0.2	Frt.	5	125	1938	Milford, Del.	Wilmington, Del.
204690		*Ga. p.	Carolyn	14	14	42.9	13.3	4.0	Mso.	2	1907	1907	Madison, Ind.	Evansville, Ind.
207334		Ga. s.	Carolyn	14	14	42.9	13.3	4.0	Fsh.	1	15	1910	Charleston, S. C.	Charleston, S. C.
210278	L. C. M. N.	St. s.	CAROLYN	3,140	2,443	313.6	43.1	22.9	Frt.	32	1,200	1912	Newport News, Va.	New York, N. Y.
201179	K. T. H. F.	St. s.	CAROLYN	2,241	1,414	280.5	33.2	19.6	Frt.	25	800	1899	Whitby, Eng.	Boston, Mass.
207303		*Ga. p.	Carolyn W	14	14	59.0	11.9	2.3	Mso.	2	25	1910	Madison, Ind.	Cincinnati, Ohio.
207701		Ga. s.	Carondelet	11	10	42.1	9.4	5.0	Pas.	2	24	1910	St. Louis, Mo.	St. Louis, Mo.
5874		St. s.	Carrio	27	13	55.4	14.0	6.7	Tow.	4	1869	1869	New Brunswick, N. J.	New York, N. Y.
126112		Ga. s.	Carrie	17	15	47.2	15.2	3.5	Oys.	2	1883	1883	Fish River, Ala.	Mobile, Ala.
126429		Ga. s.	Carrie	27	25	47.5	16.3	6.1	Frt.	1	1887	1887	Tottenyville, N. Y.	Bridgeport, Conn.
125741		St. s.	Carrie	45	22	78.4	15.3	4.2	Frt.	5	1879	1879	Espy, Pa.	Wilmington, Del.
127696		Ga. s.	Carrie	8	8	35.0	12.0	4.0	Frt.	1	1902	1902	Port Republic, N. J.	Somers Point, N. J.
203223		*St. p.	Carrie	62	52	94.0	21.0	4.6	Frt.	7	1906	1906	Siddell, La.	New Orleans, La.
203897		Ga. s.	Carrie	12	8	40.9	11.6	3.7	Frt.	2	16	1907	Punta Gorda, Fla.	Key West, Fla.
206391		Ga. s.	Carrie	6	6	39.9	9.3	2.4	Mso.	1	12	1909	Atlanta, N. C.	Beaufort, N. C.
202958		Ga. s.	Carrie A.	7	6	34.0	11.6	3.0	Frt.	1	1908	1908	Seaford, N. Y.	Patchogue, N. Y.
205406		Ga. s.	Carrie A.	6	6	27.8	8.6	4.0	Fsh.	1	6	1908	Atlanta City, N. J.	Somers Point, N. J.
126526		Ga. s.	Carrie A.	9	9	41.9	14.5	3.4	Frt.	3	8	1882	Dauphin Island, Ala.	Mobile, Ala.
161540		Ga. s.	Carrie B.	10	12	51.9	14.4	5.5	Frt.	2	1882	1882	Yarmouth, Me.	Lubeo, Me.
200542		Ga. s.	Carrie Bell	16	12	44.3	16.0	3.3	Fsh.	2	1903	1903	Tivoli, Tex.	Fort Lavaca, Tex.
125964		Ga. s.	Carrie E.	10	9	39.0	13.4	4.8	Fsh.	5	1881	1881	Beverly, Mass.	Rockland, Me.
200512		Ga. s.	Carrie Engle	13	9	43.8	9.8	6.0	Frt.	1	1903	1903	Philadelphia, Pa.	Elizabeth City, N. C.
201503		Ga. s.	Carrie Grannis	11	11	47.7	11.8	3.0	Frt.	1	1914	1914	Smyma, N. C.	Besworf, N. C.
205852		Ga. s.	Carrie H.	11	10	33.0	12.7	4.0	Oys.	2	1898	1898	Norwalk, Conn.	Bridgeport, Conn.
126205		Ga. s.	Carrie Lee	7	6	30.0	11.0	3.0	Frt.	1	1884	1884	Red Bluff, Tex.	Galveston, Tex.
203745		*Ga. p.	CARRIE LEE	11	11	48.0	9.0	2.6	Pas.	1	1906	1906	Grafton, Ill.	Memphis, Tenn.
211522		*Ga. p.	Carrie Leo	9	8	38.4	10.6	3.5	Frt.	1	12	1913	Saline Mines, Ill.	St. Louis, Mo.
126433		Ga. s.	Carrie M.	6	5	30.7	13.4	3.0	Mso.	1	1887	1887	Patchogue, N. Y.	Patchogue, N. Y.
126215		Ga. s.	Carrie Potter	7	6	30.3	13.2	3.0	Mso.	1	1884	1884	Ido	Ido
126877		St. s.	Carrie A. Ramsay	84	42	78.0	18.9	9.0	Tow.	8	150	1892	Perth Amboy, N. J.	Providence, R. I.
126156		St. s.	Carrie A. Ryerson	72	44	68.0	17.5	7.8	Pas.	8	130	1883	Grand Haven, Mich.	Chicago, Ill.
210109		*St. p.	Carrie B. Schwing	63	63	100.7	21.0	3.8	Frt.	11	1912	1912	Plaquemine, La.	Brashear, La.
126523		Ga. s.	Carrie L. Shane	6	6	41.0	10.0	3.0	Frt.	2	1884	1884	Somerset County, Md.	Baltimore, Md.
126674		Ga. s.	Carrie L. Whiting	14	14	57.6	15.4	4.0	Frt.	2	1800	1800	Crab Island, Md.	Norfolk, Va.
126832		Ga. s.	Carrie H. T. B.	6	6	29.8	13.0	3.3	Frt.	1	1892	1892	Patchogue, N. Y.	Patchogue, N. Y.
127127		St. s.	Carrie and Mildred	22	11	50.1	12.5	5.7	Tow.	4	60	1896	South Bristol, Me.	Gloucester, Mass.
127000		St. p.	CARRIER	1,749	1,386	280.3	44.0	10.0	Frt.	22	450	1892	Newburgh, N. Y.	New Orleans, La.
208125		Ga. s.	Carrier	6	5	38.2	6.1	2.0	Frt.	2	6	1908	San Francisco, Cal.	St. Michael, Alaska.
126960		Ga. s.	Carroll	10	9	46.9	14.5	3.8	Oys.	1	1893	1893	Pocomoke City, Md.	Cape Charles, Va.
204230		St. s.	Carroll	74	50	65.5	19.0	8.0	Tow.	4	87	1907	New Baltimore, N. Y.	New York, N. Y.
211356		Ga. s.	Carroll E.	5	5	29.0	8.3	3.8	Fsh.	2	15	1913	Little Suamico, Wis.	Milwaukee, Wis.
127605		St. s.	Carter H. Harrison	30	20	71.0	10.0	5.2	Pas.	6	1901	1901	Chicago, Ill.	Chicago, Ill.
126914		*St. p.	Cascade	90	90	117.0	23.6	3.6	Drp.	10	1892	1892	Pittsburgh, Pa.	Pittsburgh, Pa.
127083		St. s.	Cascade	72	49	72.9	19.5	9.7	Tow.	3	1895	1895	Buffalo, N. Y.	Buffalo, N. Y.
200816		*St. p.	Cascade	34	21	54.9	11.4	3.2	Pas.	3	1904	1904	Snohomish, Wash.	Seattle, Wash.
210620		Ga. s.	Cascado	8	7	28.0	8.0	3.0	Fsh.	3	8	1905	West De Pere, Wis.	Milwaukee, Wis.
209556		*St. p.	Cascades	407	350	169.0	37.8	6.5	Tow.	10	850	1912	Portland, Ore.	Portland, Ore.
125307		St. s.	Casco	41	26	76.8	16.8	6.8	Tow.	3	1873	1873	Calhoun Point, N. J.	Portland, Me.
76824		St. s.	Case	2,278	1,901	286.0	42.5	22.0	Frt.	9	1,500	1889	Cleveland, Ohio.	Cleveland, Ohio.
207718	L. B. Q. N.	Ga. y.	Casilla	22	19	45.3	11.9	5.2	Yet.	3	1910	1910	Norwalk, Conn.	New York, N. Y.
209419	K. W. M. B.	St. s.	Caspar	648	362	175.1	33.3	12.4	Frt.	18	450	1907	Aberdeen, Wash.	San Francisco, Cal.
209518	L. C. H. B.	St. s.	CASPIAN	125	85	80.6	21.6	10.2	Tow.	9	500	1912	Camden, N. J.	Philadelphia, Pa.
126424		St. s.	Cassie	31	15	59.0	14.6	6.4	Tow.	3	111	1887	New London, Conn.	New London, Conn.
127387		Ga. s.	Cassie B.	8	7	32.0	11.6	4.2	Fsh.	1	1839	1839	Bristol, Me.	Wiscasset, Me.
126610		St. s.	CASTALIA	3,087	2,178	304.5	40.0	24.5	Frt.	21	1,500	1890	Cleveland, Ohio.	Cleveland, Ohio.
126934		*St. p.	Castalia	90	90	110.0	22.6	3.7	Tow.	10	1892	1892	Sioux City, Iowa.	Pittsburgh, Pa.
127203		St. s.	Castanet	54	37	103.4	15.3	7.9	Pas.	4	1898	1898	Alexandria Bay, N. Y.	Cape Vincent, N. Y.
206238		St. s.	CASTANET	46	32	69.3	14.4	7.6	Fsh.	3	69	1909	Ferrysburg, Mich.	Cleveland, Ohio.
207940		Ga. s.	Castanet	14	12	45.4	10.6	4.3	Fsh.	1	45	1902	Bay City, Mich.	Grand Haven, Mich.
126552		St. s.	Castline	69	35	71.1	14.5	5.0	Pas.	4	1889	1889	Brewer, Me.	Belfast, Me.
136019		St. p.	CASTLETON	1,587	1,157	224.8	61.0	13.9	Fer.	10	1,200	1888	Baltimore, Md.	New York, N. Y.
86179		St. s.	Castor	73	33	74.6	18.9	8.4	Tow.	4	180	1891	Perth Amboy, N. J.	Wilmington, N. C.
209504		Ga. s.	Cat	8	5	33.0	9.5	4.1	Frt.	1	1911	1911	Brunswick, Ga.	Brunswick, Ga.
126477		Ga. s.	Catalina	36	18	57.0	12.0	5.8	Tow.	3	1888	1888	Wilmington, Cal.	Los Angeles, Cal.
211447		Ga. s.	Catalina Flyer	14	10	52.0	10.0	4.0	Pas.	1	100	1913	Long Beach, Cal.	Los Angeles, Cal.
127251	K. N. L. C.	St. s.	Catania	3,269	2,535	307.4	35.7	22.6	Frt.	32	1881	1881	Glasgow, Scotland	San Francisco, Cal.
210699		Ga. s.	Cataract	7	6	27.8	9.2	4.5	Tow.	2	30	1906	Manitowoc, Wis.	Milwaukee, Wis.

1 Formerly slp. y. (a) Vixen.
 (b) Lillas.
 2 Formerly Wm. H. Keeler.
 3 Formerly st. s. Charles A. Warren.

4 Formerly st. s. James C. Lockwood.
 5 Formerly st. s. Capastrano.
 6 Formerly st. p. Erastus Wilman.

7 Formerly st. s. (a) Gracie B. Ramsay.
 (b) Grace S. Ramsay.
 8 Formerly German st. s. Catania.

MERCHANT STEAM VESSELS OF THE UNITED STATES—Continued.

Official No.	Signal letters.	Rig.	Name of vessel.	Gross tonnage.	Net tonnage.	Length.	Breadth.	Depth.	Service.	Crew.	Indicated horsepower.	When built.	Where built.	Home port (where permanent document issues.)
211941		St. s.	CATABACT.....	185	125	89.4	25.0	12.3	Frt.	20	550	1914	Baltimore, Md.	Baltimore, Md.
127168	K. M. W. J.	St. s.	CATAWISSA.....	558	352	158.0	29.0	18.0	Tow.	19	1,000	1896	Wilmington, Del.	Philadelphia, Pa.
208927		*Ga. p.	Catfish.....	26	20	64.8	14.3	3.4	Frt.	2	40	1911	Randolph, Mo.	Omaha, Nebr.
210338		Ga. s.	Catharina.....	18	13	45.0	9.2	4.2	Frt.	3	24	1912	Milwaukee, Wis.	Milwaukee, Wis.
125552		St. s.	Catharine.....	60	30	74.6	18.0	8.0	Tow.	7	1876	Philadelphia, Pa.	Jacksonville, Fla.
205035		St. s.	Catharine.....	31	21	60.0	16.0	4.0	Tow.	5	40	1908	Wilmington, N. C.	Wilmington, N. C.
126387		Ga. s.	Catharine Davis.....	5	5	35.0	12.0	2.3	Frt.	2	1886	Pocomoke City, Md.	Charleston, S. C.
91375		St. s.	Catharine L. Kennedy.....	39	19	63.0	10.3	4.8	Pas.	6	1881	Apalachicola, Fla.	Apalachicola, Fla.
3706		St. s.	Catherine.....	55	25	75.5	16.4	6.6	Pas.	8	1897	Biloxi, Miss.	New Orleans, La.
126971		St. s.	Catherine.....	161	111	100.4	18.1	8.1	Pas.	10	130	1893	Bath, Me.	Boston, Mass.
127258		Ga. s.	Catherine.....	14	12	37.7	13.8	3.8	Tow.	1	1897	Fall River, Mass.	Fall River, Mass.
201332		*St. p.	Catherine.....	86	86	126.7	25.9	3.6	Drq.	6	1904	Clarinton, Ohio.	Wheeling, W. Va.
204460		Ga. s.	Catherine.....	10	5	38.0	14.3	3.0	Msc.	2	7	1905	Deep Creek, Va.	Norfolk, Va.
206679		Ga. s.	Catherine.....	6	6	27.5	7.5	3.0	Pas.	2	6	1908	Evansville, Ind.	Paducah, Ky.
209552		Ga. y.	Catherine.....	16	15	45.5	11.8	4.8	Yct.	1	50	1909	Chicago, Ill.	Chicago, Ill.
212054		Ga. s.	Catherine.....	14	9	35.3	10.2	4.6	Frt.	2	30	1914	Seattle, Wash.	Seattle, Wash.
212112		*Ga. p.	Catherine.....	5	5	39.0	8.2	2.0	Pas.	2	12	1914	Rosa, Ark.	St. Louis, Mo.
211254		Ga. s.	Catherine A. Butler.....	21	11	53.1	14.9	5.3	Fsh.	2	28	1913	Eastport, Me.	South West Harbor, Me.
209106		Ga. s.	Catherine B.....	7	6	26.0	8.5	3.0	Fsh.	2	10	1907	St. James, Mich.	Grand Haven, Mich.
127134		*St. p.	Catherine Davis.....	334	210	135.6	26.5	4.0	Pas.	18	270	1896	Marietta, Ohio.	Pittsburgh, Pa.
211510		Ga. s.	Catherine Johnson.....	196	99	100.0	29.0	8.4	Frt.	10	350	1913	Milford, Del.	New York, N. Y.
127671		St. s.	Catherine M.....	66	45	68.7	17.7	7.8	Frt.	8	120	1902	Whatcom, Wash.	Wrangell, Alaska.
203776		Ga. s.	Catherine M.....	9	9	44.6	12.8	2.4	Msc.	1	9	1906	Morehead City, N. C.	Beaufort, N. C.
107435		St. s.	Catherine Moran.....	117	80	81.3	22.0	9.0	Pas.	4	475	1899	Athens, N. Y.	New York, N. Y.
130532		St. s.	Catherine T.....	85	42	75.6	19.7	9.0	Tow.	6	1891	Tottenville, N. Y.	Do.
212236		Ga. s.	Catherine M. Butler.....	21	11	53.0	15.0	5.3	Fsh.	1	26	1914	Eastport, Me.	Eastport, Me.
201165		*St. p.	Catherine P. I.e.....	67	67	98.5	18.1	3.3	Tow.	7	35	1904	Knoxville, Tenn.	Chattanooga, Tenn.
211901		Ga. s.	Cathleen.....	6	6	40.6	8.8	2.7	Frt.	1	16	1903	Newbern, N. C.	Beaufort, S. C.
212285		Ga. s.	Catskill.....	19	13	45.1	11.2	5.1	Frt.	4	40	1910	Mariners Harbor, N. Y.	New York, N. Y.
212027		St. s.	CATSKILL.....	1,400	952	183.7	38.7	16.1	Fer.	8	1,600	1914	Newburgh, N. Y.	Do.
200004		Ga. s.	Cavaller.....	8	6	30.0	9.7	4.7	Msc.	1	1903	New Haven, Conn.	New Haven, Conn.
209149		Ga. s.	Cawyask.....	7	6	24.0	8.2	3.0	Fsh.	2	8	1910	High Island, Mich.	Grand Haven, Mich.
127260		St. y.	Cayadetta.....	33	16	66.7	13.9	6.2	Yct.	2	147	1893	Noank, Conn.	Ilyannis, Mass.
206251		Ga. y.	Cayuga.....	27	22	65.0	12.1	5.8	Yct.	2	48	1909	New York, N. Y.	Burlington, Vt.
208997		Ga. s.	Cayuga.....	20	18	43.3	14.5	5.2	Yct.	2	40	1911	Patchogue, N. Y.	Patchogue, N. Y.
127756		St. p.	Cazadoro.....	1,682	991	228.5	38.0	17.0	Fer.	14	1,600	1903	Alameda, Cal.	San Francisco, Cal.
203358		Ga. y.	Ceair.....	23	22	47.0	12.0	2.8	Yct.	3	1906	Riverhead, N. Y.	Greenport, N. Y.
201163		St. s.	Cecil.....	59	40	76.0	17.3	7.0	Tow.	4	1904	Solomons, Md.	Baltimore, Md.
208522		Ga. s.	Cecil J.....	11	8	36.9	11.9	4.7	Fsh.	4	15	1911	Erie, Pa.	Dunkirk, N. Y.
206375		Ga. s.	Cecil L.....	13	6	37.3	14.3	5.5	Frt.	2	1909	Eastport, Me.	Eastport, Me.
126845		Ga. s.	Cecil May.....	7	7	34.6	12.4	3.0	Frt.	1	1892	Nansemond Co., Va.	Norfolk, Va.
204205		St. s.	Cecil W.....	15	10	35.5	10.5	4.0	Fsh.	4	1905	Northport, Mich.	Grand Haven, Mich.
127197		Ga. s.	Cecile.....	6	6	23.5	12.9	3.5	Pas.	1	8	1897	Patchogue, N. Y.	Patchogue, N. Y.
201414		St. s.	Cecile.....	26	18	69.0	12.0	2.3	Pas.	9	125	1904	Allemands, La.	New Orleans, La.
211788		Ga. s.	Cecile.....	6	6	35.8	9.0	3.6	Pas.	1	23	1913	San Diego, Cal.	San Diego, Cal.
196028		St. s.	Cecilia.....	98	49	62.2	20.0	8.6	Tow.	9	1882	Camden, N. J.	Charleston, S. C.
126756		Ga. s.	Cecilia.....	6	5	29.4	13.0	3.1	Pas.	1	1891	Patchogue, N. Y.	New York, N. Y.
127342		St. s.	Cecilia.....	12	9	45.0	10.4	3.5	Pas.	1	1899	San Francisco, Cal.	San Francisco, Cal.
135462		Ga. s.	Cecilia.....	20	9	52.5	15.0	4.0	Frt.	3	1880	Hackensack, N. J.	Norfolk, Va.
210485		Ga. s.	Cecelia.....	6	5	31.6	8.5	2.0	Tow.	1	12	1903	Tampa, Fla.	Key West, Fla.
207506		Ga. s.	Cedric.....	11	7	32.5	11.4	3.2	Fsh.	1	16	1910	Keyport, Wash.	Seattle, Wash.
202352		Ga. s.	Celesta May.....	8	5	30.5	11.2	6.0	Fsh.	1	1905	Friendship, Mo.	Waldoboro, Me.
126881	L. B. G. M.	Ga. y.	Celeste.....	41	38	74.3	18.6	5.7	Yct.	3	1892	Prince George Co., Va.	Baltimore, Md.
127716		Ga. s.	Celeste.....	12	12	60.0	10.6	3.0	Pas.	3	1902	Clinton, Iowa.	Peoria, Ill.
126132		St. s.	Celestine.....	23	11	50.4	14.4	6.3	Tow.	3	1883	Newburgh, N. Y.	Pensacola, Fla.
211948	L. D. J. M.	St. s.	Cello.....	913	576	202.3	40.2	14.7	Pas.	30	800	1913	St. Helens, Oreg.	San Francisco, Cal.
211147		*Ga. p.	Celina.....	7	6	38.3	10.5	2.0	Tow.	2	7	1913	Rowena, Ky.	Nashville, Tenn.
211816		*St. p.	Celina.....	95	95	138.0	23.0	3.5	Pas.	8	205	1913	Burnside, Ky.	Louisville, Ky.
209593		Ga. s.	Celt.....	43	29	62.5	15.8	7.2	Fsh.	2	75	1912	Seattle, Wash.	Pt. Townsend, Wash.
209594		Ga. s.	Celtie.....	58	39	72.0	17.0	7.5	Fsh.	3	125	1912	do.	Do.
126064		Ga. s.	Calvina.....	6	6	33.0	10.5	3.2	Msc.	7	1882	Grand Callou, La.	Brashear, La.
203977		Ga. s.	Canith.....	12	10	42.4	14.2	3.3	Pas.	3	40	1907	New York, N. Y.	New York, N. Y.
123544		Ga. s.	Centennial.....	14	13	48.9	12.4	3.2	Pas.	1896	Beaufort, N. C.	Newbern, N. C.
208920		Ga. s.	Centennial.....	10	6	44.3	10.6	3.4	Pas.	1	35	1911	Astoria, Oreg.	Astoria, Oreg.
156528		*St. p.	Central City.....	51	51	90.4	24.5	3.0	Fer.	15	1891	Marietta, Ohio.	Pittsburgh, Pa.
2931		St. s.	Central States.....	63	31	74.0	18.0	8.4	Fer.	4	1872	Brooklyn, N. Y.	New York, N. Y.
127718	K. S. F. D.	St. s.	Centralia.....	487	324	160.5	36.0	12.5	Pas.	19	475	1902	Alameda, Cal.	San Francisco, Cal.
126994		St. s.	CENTURION.....	3,401	2,728	360.0	45.2	21.0	Frt.	21	1,200	1893	West Bay City, Mich.	Cleveland, Ohio.
201538		Ga. s.	Century.....	11	8	37.0	14.0	4.0	Pas.	1	10	1904	Sobrante, Cal.	Wilmington, Del.
125904		St. p.	Cepheus.....	882	578	213.6	32.4	11.5	Pas.	21	900	1881	Chester, Pa.	New York, N. Y.

1 Formerly st. s. M. Braah.

2 Formerly st. s. Biloxi.

3 Formerly ga. y. Florence II.

4 Formerly st. s. Edith B.

5 Formerly st. s. Arthur W. Palmer.

6 Formerly st. s. N. Y. Central Ltg. Co. No. 19.

7 Formerly st. s. N. Y. Central No. 19.

8 Formerly *st. p. Pioneer City.

9 Formerly sch. Eleanor.

10 Formerly *st. p. Pioneer City.

11 Formerly st. s. Baltic.

MERCHANT STEAM VESSELS OF THE UNITED STATES—Continued.

Official No.	Signal letters.	Rig.	Name of vessel.	Gross tonnage.	Net tonnage.	Length.			Breadth.	Depth.	Service.	Crew.	Indicated horsepower.	When built.	Where built.	Home port (where permanent document issues).
						Feet.	Feet.	Feet.								
200178		St. s.	CEPHEUS	4,551	3,451	416.0	50.0	24.0			Frt.	22	1,500	1903	West Bay City, Mich.	Cleveland, Ohio.
7082		St. s.	Ceres	380	263	121.6	29.5	14.3			Eir.	9	300	1886	Cutter, Me.	New York, N. Y.
126327		St. s.	Ceres	20	12	45.1	14.3	4.8			Ovs.	1		1885	Norwalk, Conn.	Do.
205970		Ga. s.	Ceres	12	3	39.0	12.5	4.5			Fsh.	2	30	1908	Sausalito, Cal.	San Francisco, Cal.
208417		Ga. s.	Ceres	30	24	54.6	15.7	5.2			Fsh.	2	75	1911	Anacortes, Wash.	Pt. Townsend, Wash.
125903	J. V. G. N.	St. p.	Cetus	847	580	213.3	32.0	10.6			Pas.	21	1,605	1881	Philadelphia, Pa.	New York, N. Y.
200374		St. s.	CETUS	7,220	3,282	416.0	50.0	28.0			Frt.	22	1,300	1903	Superior, Wis.	Cleveland, Ohio.
209595		Ga. s.	Chacon	53	39	72.0	17.0	7.5			Fsh.	3	123	1912	Seattle, Wash.	Pt. Townsend, Wash.
123339		Ga. s.	Challenge	39	35	62.5	17.4	6.1			Frt.	4	27	1885	do.	Nome, Alaska.
127506		St. s.	Challenge	54	29	68.0	18.8	7.4			Tow.	5		1901	Ballard, Wash.	Seattle, Wash.
141093		Ga. s.	Challenge	14	10	49.0	14.0	3.8			Tow.	1		1890	Portland, Oreg.	Pt. Townsend, Wash.
206420		Ga. s.	Challenge	10	7	37.1	8.5	2.6			Frt.	1		1909	Bellingham, Wash.	Do.
211988		Ga. s.	Challenger	12	7	36.0	11.2	4.3			Pas.	1	28	1911	Sturgeon Bay, Wis.	Milwaukee, Wis.
125768	J. T. N. B.	St. s.	Charmette	3,205	2,043	321.2	42.2	21.3			Pas.	57	1,600	1879	Philadelphia, Pa.	New York, N. Y.
127135		Ga. s.	Chameleon	5	5	26.5	10.2	4.5			Fsh.	2		1890	Bremen, Me.	S. W. Harbor, Me.
210091		St. p.	Cham Clark	18	18	66.0	14.0	2.3			Tow.	4	50	1912	Mud Isle Landing, Ill.	St. Louis, Mo.
141888		Ga. s.	Champion	44	40	64.5	23.0	4.5			Frt.	1		1887	San Francisco, Cal.	San Francisco, Cal.
202082		St. s.	Champion	342	159	122.7	35.2	11.1			Wrk.	10	600	1899	Tottenville, N. Y.	New York, N. Y.
204713		St. p.	Champion	477	159	182.0	38.2	6.5			Frt.	15	70	1905	Stockton, Cal.	San Francisco, Cal.
206918		Ga. s.	Champion	19	9	35.4	15.0	3.5			Ovs.	2	18	1907	By you Channel, La.	New Orleans, La.
209155		St. s.	Champion	98	65	88.5	22.8	5.8			Pas.	4	400	1909	Hoquiam, Wash.	Pt. Townsend, Wash.
127570		Ga. s.	Champion	8	6	35.0	9.3	3.5			Pas.	1	16	1911	Corpus Christi, Tex.	Corpus Christi, Tex.
207284		St. p.	Champion No. 3	66	66	98.9	25.7	3.5			Frt.	3		1901	Mason City, W. Va.	Whelling, W. Va.
207144	L. B. J. D.	St. s.	Chaplain	5,494	4,153	444.0	76.2	31.0			Frt.	22	1,700	1910	Ecorse, Mich.	Duluth, Minn.
212149		St. s.	Chancellor	383	187	122.0	38.5	11.9			Tow.	8	550	1910	Tottenville, N. Y.	New York, N. Y.
126705		Ga. s.	Chancellor	23	13	38.2	12.5	5.6			Fsh.	6	23	1911	Seattle, Wash.	Seattle, Wash.
127094		Ga. s.	Chandler R.	8	8	31.1	10.9	4.9			Fsh.	2		1891	Boothbay Harbor, Me.	Portland, Me.
127644	K. R. Q. B.	Ga. y.	Channing	109	51	28.0	17.0	7.8			Tow.	5		1895	Boston, Mass.	Boston, Mass.
78527		St. p.	CHANTLER	97	97	67.6	22.1	10.9			Yrt.	14		1902	New York, N. Y.	Do.
200657		St. y.	Chaparon	95	95	120.0	22.0	4.0			Pas.	1		1884	Chambersburg, Ohio.	Evansville, Ind.
110861		St. y.	Charal	98	98	110.0	24.0	4.5			Yrt.	15	300	1904	Clinton, Iowa.	Des Moines, Iowa.
125467		Ga. s.	Charles Alton	10	9	39.6	13.5	3.8			Fsh.	2		1875	Greenport, N. Y.	New York, N. Y.
127641		St. s.	CHARLES BEATTY	988	814	211.5	40.5	13.4			Frt.	15	900	1902	Dorchester County, Md.	Charleston, S. C.
125084		St. p.	Charles Brown	544	544	200.0	33.0	6.0			Tow.	21		1872	Toledo, Ohio.	Cleveland, Ohio.
205193		St. s.	Charles Bureau	99	56	80.0	18.0	2.7			Frt.	4	50	1908	Pittsburgh, Pa.	Pittsburgh, Pa.
127365		St. s.	CHAS. CLARKE	211	144	108.9	22.6	11.8			Frt.	12	600	1899	Okanogan, Wash.	Pt. Townsend, Wash.
211082		Ga. s.	Charles E.	10	7	33.2	9.5	4.9			Pas.	2	21	1913	Camden, N. J.	Galveston, Tex.
125942		St. s.	Charles Halladay	48	24	58.7	16.4	8.0			Tow.	8		1881	Palatka, Fla.	Jacksonville, Fla.
211352		L. s.	CHARLES HEIDEN	717	446	151.5	35.2	14.6			Frt.	12	400	1911	Saugatuck, Mich.	Chicago, Ill.
203918		St. s.	CHARLES HUBBARD	4,846	4,237	438.7	52.0	23.9			Frt.	22	2,000	1907	Ecorse, Mich.	Detroit, Mich.
208197		Ga. p.	Charles K.	14	14	56.4	11.9	2.7			Tow.	1	20	1900	Toledo, Ohio.	Oaweto, N. Y.
210427		Ga. s.	Charles K.	7	5	27.0	8.5	3.2			Fsh.	2	18	1909	Corn Creek, Ky.	Pittsburg, Pa.
126806		St. s.	Charles Killam	24	12	48.8	13.5	6.0			Tow.	5		1891	Manitowoc, Wis.	Chicago, Ill.
212003		St. s.	Charles L.	31	22	61.8	16.6	7.7			Fsh.	6	125	1914	Bordentown, N. J.	New York, N. Y.
126621		St. p.	Charles Macalester	624	462	195.0	30.0	10.6			Pas.	18	1,150	1890	Erle, Pa.	Irle, Pa.
145167		St. s.	Charles McAllister	176	63	94.0	21.3	10.4			Tow.	11	350	1878	Wilmington, Del.	Washington, D. C.
126517		St. s.	Charles McVea	331	263	123.0	24.1	10.0			Pas.	13	450	1888	Philadelphia, Pa.	New York, N. Y.
1474		St. s.	Charles McWilliams	83	41	84.0	19.4	8.4			Tow.	9		1862	Saugatuck, Mich.	Grand Haven, Mich.
200249		St. s.	Charles Mann	79	47	77.6	21.7	9.5			Tow.	6		1903	Philadelphia, Pa.	New York, N. Y.
211749		St. p.	Charles May	94	94	134.8	23.9	3.5			Frt.	18	150	1913	South Portland, Mo.	Boston, Mass.
205606		St. s.	Chas. Reed	44	22	67.5	17.1	7.3			Fsh.	4		1908	West Bend, Ala.	Mobile, Ala.
125088		St. s.	Chas. Rietz	245	168	127.0	20.5	9.4			Frt.	8	350	1872	Sandusky, Ohio.	Detroit, Mich.
126256		St. s.	Charles Rinnyon	78	39	77.7	19.0	9.0			Tow.	6	275	1884	Trenton, Mich.	Cleveland, Ohio.
209142		Ga. s.	Chas. Truelson	14	9	41.1	11.1	5.1			Pas.	0	31	1911	Tottenville, N. Y.	New York, N. Y.
127651		Ga. s.	Charles W.	80	40	75.5	27.0	5.6			Frt.	2	60	1902	Tottenville, N. Y.	New York, N. Y.
203184		St. s.	CHARLES WESTON	6,990	5,511	549.0	56.0	26.6			Frt.	24	2,000	1906	San Francisco, Cal.	San Francisco, Cal.
200960		Ga. s.	Charles A. Day	6	6	36.6	9.4	3.8			Fsh.	2		1904	West Bay City, Mich.	Niagara Falls, N. Y.
125090		Ga. s.	Charles A. Dycr	21	20	48.2	15.6	6.4			Fsh.	6		1872	Bristol, Me.	Waldoboro, Me.
126561		St. s.	Charles A. Eddy	2,075	1,552	281.0	40.8	20.7			Frt.	16	1,275	1889	do.	Gloucester, Mass.
204077		St. s.	Charles A. Fox	67	45	62.0	20.0	8.4			Tow.	5		1907	Detroit, Mich.	Milwaukee, Wis.
208135		St. s.	Charles A. Potter	24	14	56.5	14.2	6.2			Fsh.	1	45	1910	Tottenville, N. Y.	New York, N. Y.
126381		St. s.	Charles A. Schultz	25	16	54.5	15.2	5.2			Fer.	2		1886	Ashtabula, Ohio.	Sandusky, Ohio.
206047		Ga. s.	Chas. A. Trinter	8	5	34.6	10.2	4.0			Frt.	2	30	1909	Newburgh, N. Y.	Albany, N. Y.
127404		St. p.	Chas. B. Pearce	130	97	132.0	33.0	4.0			Pas.	6		1899	Vermilion, Ohio.	Sandusky, Ohio.
125105		St. s.	Charles B. Sanford	151	75	105.0	24.0	11.5			Fsh.	24		1871	Angusta, Ky.	Louisville, Ky.
204677		Ga. s.	Chas. C. Havens	31	29	45.5	17.1	6.0			3	40	1907	Philadelphia, Pa.	Providence, R. I.	
125974		St. s.	Charles C. Ryan	28	14	52.0	14.6	5.4			5		1881	Lockport, N. Y.	Grand Haven, Mich.	

¹ Formerly st. s. Frank W. Gilchrist.

² Formerly brig Eliza Stevens.

³ Formerly st. s. Henry S. Sill.

⁴ Formerly st. s. La Camas.

⁵ Formerly *st. p. J. C. Kerr.

⁶ Formerly st. s. Rlaito.

⁷ Formerly st. s. Transfer No. 1.

⁸ Formerly st. s. Alert.

MERCHANT STEAM VESSELS OF THE UNITED STATES—Continued.

Official No.	Signal letters.	Rig.	Name of vessel.	Gross tonnage.	Net tonnage.	Length.	Breadth.	Depth.	Service.	Crew.	Indicated horsepower.	When built.	Where built.	Home port (where permanent document issues).
						Feet.	Feet.	Feet.						
150673		St. s.	Chas. C. Wing	28	13	53.2	15.0	6.1	Tow.	1		1894	Poughkeepsie, N. Y.	Albany, N. Y.
211462		St. p.	Charles E. Cessna	337	230	169.1	34.4	5.2	Fas.	7	550	1913	Santa Rosa, Fla.	Pensacola, Fla.
203763		Ga. s.	Chas. E. Hopkins	18	15	44.7	14.8	4.2	Frt.	3		1906	Bridgeport, Conn.	Providence, R. I.
120197		Ga. s.	Charles E. Rose	10	9	40.3	13.2	3.0	Frt.	1		1883	Patchogue, N. Y.	Cape Charles, Va.
125943		St. s.	Charles E. Soper	42	21	65.4	16.5	7.2	Tow.	4		1881	Jersey City, N. J.	New York, N. Y.
204016		St. s.	CHARLES E. WILLIAMS	98	67	75.4	21.0	10.5	Tow.	6	500	1907	Ferryburg, Mich.	Duluth, Minn.
85718		St. s.	Charles F. Allon	31	15	58.8	14.6	5.5	Fas.	5		1832	Pondout, N. Y.	New York, N. Y.
120479		Ga. s.	Charles F. Dayton	31	7	34.8	13.5	3.9	Fas.	2		1888	Patchogue, N. Y.	Patchogue, N. Y.
126191	K. C. D. M.	St. s.	Charles F. Mayer	1,218	855	236.5	37.0	18.5	Frt.	22	1,600	1884	Wilmington, Del.	Baltimore, Md.
126540		St. s.	Chas. H. Augur	25	13	58.0	13.4	6.8	Fsh.	4		1889	Grand Haven, Mich.	Milwaukee, Wis.
126653		St. s.	Charles H. Bradley	904	624	201.0	37.0	13.6	Frt.	13	800	1890	West Bay City, Mich.	Port Huron, Mich.
127290		*St. p.	Chas. H. Hamilton	585	297	190.0	38.0	5.5	Fas.	32	240	1897	St. Michael, Alaska	St. Michael, Alaska.
127188		*St. p.	Chas. H. O'ROAN	138	166	135.3	30.0	5.0	Fas.	14	436	1897	Dubuque, Iowa	Memphis, Tenn.
127046		St. s.	Chas. H. Perkins	118	93	91.0	17.4	9.0	Canl.	3	85	1894	Lockport, N. Y.	New York, N. Y.
208622		St. s.	Chas. H. Pike	20	14	45.0	14.0	4.5	Tow.	2	40	1911	Croton on Hudson, N. Y.	Albany, N. Y.
128003		St. s.	Charles H. Sontz	147	100	91.4	22.0	11.1	Tow.	6	357	1882	Brooklyn, N. Y.	New York, N. Y.
17015		St. p.	Charles H. Werner	346	225	144.0	23.5	8.1	Fas.	25		1864	Staten Island, N. Y.	Baltimore, Md.
85636		St. s.	Charles J. Baker	19	9	52.5	13.0	6.5	Tow.	4		1880	Baltimore, Md.	Do.
201054	K. T. F. C.	St. s.	Charles J. Colonna	231	157	125.5	22.0	10.5	Fsh.	8	450	1904	Berkley, Va.	Reedville, Va.
127449		St. s.	Chas. J. Davis	40	27	69.0	16.2	7.0	Tow.	5		1900	New Baltimore, N. Y.	New York, N. Y.
207345		St. s.	CHARLES L. HUTCHINSON	6,377	4,860	504.0	54.0	30.0	Frt.	25	1,760	1910	Lorain, Ohio	Duluth, Minn.
208515		St. s.	Charles M. Greiner	45	27	67.2	18.4	7.0	Tow.	4	300	1911	Portland, Ore.	Portland, Ore.
208515		St. s.	Charles M. Hyttel	62	42	61.0	15.0	9.0	Fsh.	6	78	1913	Sturgeon Bay, Wis.	Milwaukee, Wis.
126928		Ga. s.	Charles M. Kelly	51	27	74.2	19.3	5.8	Msc.	3		1892	Savenn River, Va.	Baltimore, Md.
127752		St. s.	CHARLES M. WARNER	3,812	2,733	370.0	48.0	24.0	Fas.	21	1,200	1903	Chicago, Ill.	Oswego, N. Y.
127516		St. s.	Charles M. Whitlock	49	31	82.6	14.7	4.0	Fas.	8		1901	Point Caswell, N. C.	Wilmington, N. C.
126980		St. s.	Chas. N. White	115	84	93.2	17.5	9.0	Canl.	3	35	1883	Phoenix, N. Y.	Buffalo, N. Y.
204306		St. s.	CHARLES O. JENKINS	6,285	4,827	504.0	54.2	31.0	Frt.	25	1,650	1907	Wyandotte, Mich.	Cleveland, Ohio.
121689	L. D. G. P.	St. s.	Charles P. Greenough	296	145	128.5	27.4	15.3	Tow.	20	900	1913	Rockland, Me.	Boston, Mass.
126909		St. s.	Chas. P. Kuper	51	25	62.5	17.9	8.0	Tow.	4		1892	Tottenville, N. Y.	New York, N. Y.
126988		St. s.	Charles P. Stricker	22	15	56.8	13.5	6.2	Fsh.	2		1892	Buffalo, N. Y.	Sandusky, Ohio.
206602		St. s.	Charles R. Stewart	98	67	74.8	22.7	9.5	Tow.	6	300	1911	Port Richmond, N. Y.	New York, N. Y.
125155		St. s.	Charles R. Stone	55	27	75.0	18.0	7.6	Tow.	4		1873	Philadelphia, Pa.	Do.
127426		St. s.	CHARLES R. VAN HISE	5,117	3,673	458.0	50.2	25.0	Frt.	25	1,750	1900	West Superior, Wis.	Duluth, Minn.
202899		St. s.	CHARLES S. HEBARD	6,291	4,854	504.0	54.0	30.0	Frt.	24	1,600	1906	Cleveland, Ohio	Cleveland, Ohio.
127547		St. s.	CHARLES S. NEFF	992	800	200.0	38.0	11.6	Fas.	13	600	1901	Port Huron, Mich.	Milwaukee, Wis.
127673		Ga. s.	Chas. S. Wallace	24	16	66.4	13.0	3.8	Fsh.	2	20	1902	Morshard City, N. C.	Jacksonville, Fla.
201283		St. s.	Charles T. Gallagher	90	62	85.4	21.8	9.8	Tow.	6	345	1904	South Portland, Me.	Boston, Mass.
204799		St. s.	CHAS. W. KOTCHER	4,961	3,632	420.0	52.0	28.0	Frt.	24	1,500	1907	Lorain, Ohio	Duluth, Minn.
127501		Ga. s.	Charles W. Lynde	66	57	84.0	20.6	5.4	Frt.	2		1901	Patchogue, N. Y.	Patchogue, N. Y.
206633	L. B. F. R.	St. s.	Charles W. Parker, Jr.	277	142	125.2	26.6	15.5	Tow.	13	700	1909	Bath, Me.	Boston, Mass.
126959		St. s.	Chas. W. Russell	29	14	55.6	15.6	6.5	Tow.	4		1893	New Baltimore, N. Y.	New York, N. Y.
201711		St. s.	Charles Henry McWilliams	161	110	93.7	25.3	10.3	Tow.	10	900	1905	Tottenville, N. Y.	Do.
126502	K. F. G. V.	Ga. s.	Charles Levi Woodbury	105	66	90.0	23.7	9.8	Fsh.	6	128	1888	Essex, Mass.	Seattle, Wash.
126619		St. s.	Charleston	141	106	92.9	17.7	9.2	Canl.	2	100	1890	Buffalo, N. Y.	New York, N. Y.
126201		St. s.	Charley Ferris	54	27	69.8	17.0	8.8	Tow.	7		1884	Oswego, N. Y.	Duluth, Minn.
126061		*St. p.	Charles Clarke	99	99	131.0	23.6	4.3	Tow.	14		1882	Pittsburgh, Pa.	Pittsburgh, Pa.
203185		*Ga. p.	Charlie H.	13	13	58.0	11.0	2.5	Msc.	1	10	1906	Antiquity, Ohio	Morgan City, La.
206650		*St. p.	Charlie Kremer	77	49	95.0	15.0	2.7	Tow.	5	35	1908	Louisville, Ky.	Louisville, Ky.
125314		St. s.	Charlie Lawrence	48	24	74.0	17.3	7.2	Tow.	4		1874	Philadelphia, Pa.	Albany, N. Y.
126246		Ga. s.	Charlie Rapp	6	5	26.5	11.9	3.4	Fas.	1		1884	Eln Park, N. Y.	New York, N. Y.
125588		Ga. s.	Charlie Ross	17	10	44.2	13.4	4.9	Fsh.	20		1877	Pembroke, Me.	Eastport, Me.
201548		*Ga. p.	Charlie V.	27	27	86.5	22.2	4.0	Fsh.	4		1904	Greenville, Miss.	New Orleans, La.
125829		St. s.	Charlie J. Gnowuch	32	16	55.3	14.2	6.7	Tow.	3		1880	Grand Haven, Mich.	Port Huron, Mich.
22390		St. s.	Charlie O. Smith	63	39	74.0	17.0	8.3	Tow.	7		1863	Cleveland, Ohio	Grand Haven, Mich.
127071	K. M. F. P.	St. y.	Charletta	17	12	55.2	11.0	5.7	Yet.	2		1895	Nyack, N. Y.	Cape Vincent, N. Y.
127117		Ga. s.	Charlotte	7	6	28.0	11.0	2.8	Frt.	2		1896	Lemon Bay, Fla.	Key West, Fla.
127461		*St. p.	Charlotte	171	171	160.0	31.0	4.0	Drp.	14		1900	Brownsville, Pa.	Pittsburgh, Pa.
127701		G. i. s.	Charlotte	6	6	4.0	11.9	2.8	Frt.	2	8	1932	Tilghmans, Md.	Baltimore, Md.
200048		Ga. s.	Charlotte	9	6	38.0	10.0	3.5	Fsh.	2	25	1903	Howkan, Alaska	Ketchikan, Alaska.
206838		Ga. s.	Charlotte	7	7	32.1	9.3	3.8	Fas.	2	20	1906	Cape May, N. J.	Somers Point, N. J.
207614		Ga. s.	Charlotte	9	6	30.0	9.9	3.7	Fas.	1	20	1910	Seattle, Wash.	Seattle, Wash.
209503		Ga. s.	Charlotte	7	5	38.0	8.2	3.7	Fas.	1	40	1911	Vallejo, Cal.	San Francisco, Cal.
209920		St. s.	Charlotte	41	25	62.0	17.6	6.6	Tow.	4	110	1912	Erie, Pa.	Erie, Pa.
210308		St. s.	Charlotte	39	27	83.3	16.3	5.2	Fas.	4	75	1912	Buffalo, N. Y.	Buffalo, N. Y.
211577		Ga. s.	Charlotte	11	12	40.0	13.0	4.6	Fsh.	6	33	1910	Long Branch, N. J.	Newark, N. J.
203329		*Ga. p.	Charlotte No. 2	12	12	46.0	14.0	2.5	Fas.	2		1906	Paducah, Ky.	Burlington, Iowa.
5743		Ga. s.	Charlotte J. Kingsland	27	26	51.0	17.6	8.2	Fsh.	10		1868	Northport, N. Y.	New York, N. Y.

¹ Formerly st. s. Preston E. Andrews.

² Formerly st. s. George C. Preston.

³ Formerly st. p. ^a Martha Washington.

⁴ Formerly st. p. ^b U. S. Lighthouse tender Violet.

⁴ Formerly st. s. George J. Norris.

⁵ Formerly st. s. Chas. J. Reno.

⁶ Formerly st. s. C. Offerman.

⁷ Formerly st. s. Albert J. Stone.

⁸ Formerly st. s. ^a William J. Dailey.

⁹ Formerly st. s. ^b Cristobal.

¹⁰ Formerly st. s. ^c Phoenix.

¹¹ Formerly st. c. bt. Carrie Stewart.

¹² Formerly st. s. S. S. Ramage.

MERCHANT STEAM VESSELS OF THE UNITED STATES—Continued.

Official No.	Signal letters.	Rtg.	Name of vessel.	Gross tonnage.	Net tonnage.	Length.	Breadth.	Depth.	Service.	Crew.	Indicated horsepower.	When built.	Where built.	Home port (where permanent document issues).
127050		St. s.	Charlotte M. Allen.....	58	29	85.7	14.0	4.0	Yct.	9	1894	Clear Creek, Tex.	Houston, Tex.
5621		St. s.	Charm.....	47	23	60.0	17.0	7.0	Tow.	4	225	1868	Philadelphia, Pa.	New York, N. Y.
126292		St. s.	Charm.....	25	18	61.3	16.0	4.8	Fsh.	4	1885	Chicago, Ill.	Cleveland, Ohio.
208331		Ga. s.	Charm.....	15	13	49.8	9.3	2.8	Pas.	2	60	1911	Portland, Oreg.	Portland, Oreg.
211489		Ga. s.	Charm.....	47	41	75.0	11.0	4.6	Pas.	1	100	1913	Prosper, Oreg.	Empire, Oreg.
127496		Ga. s.	Charmer.....	20	13	55.0	10.2	4.2	Frt.	2	1901	Straits, N. C.	Beaufort, N. C.
127520		Ga. y.	Charmer.....	31	27	56.3	15.5	6.9	Yct.	4	1900	South Boston, Mass.	Boston, Mass.
126598		*St. p.	Charon.....	97	97	110.0	30.0	3.7	Fer.	6	1889	Brownsville, Pa.	Wheeling, W. Va.
200300		*Ga. p.	Charter.....	9	5	49.8	14.0	2.0	Tow.	2	2	1903	New Orleans, La.	New Orleans, La.
200620		*Ga. p.	Charter.....	13	13	56.0	12.0	2.0	Tow.	2	13	1904	Paducah, Ky.	Wheeling, W. Va.
206269		*Ga. p.	Charter.....	15	15	36.4	14.6	3.0	Frt.	3	25	1909	Galena, Ill.	Galena, Ill.
204113		*Ga. p.	Charter No. 2.....	13	13	65.0	14.3	2.0	Pas.	2	1907	High Bridge, Ky.	Wheeling, W. Va.
210168		Ga. s.	Chasam.....	12	12	39.6	9.8	4.8	Fsh.	1	48	1912	Providence, R. I.	Providence, R. I.
127324		Ga. s.	Chase.....	25	9	64.0	16.0	3.4	Frt.	4	1898	Tampa, Fla.	Jacksonville, Fla.
210686		*Ga. p.	Chase.....	14	14	68.4	13.6	2.6	Pas.	2	25	1912	Antiquity, Ohio.	Wheeling, W. Va.
203988		St. s.	CHASE S. OSBORN.....	492	334	128.4	25.2	12.6	Tow.	6	181	1906	Ferrysburg, Mich.	Cleveland, Ohio.
204112		St. s.	Chase S. Osborn.....	32	21	64.0	13.2	4.3	Fsh.	14	1907	Petoskey, Mich.	Duluth, Minn.
209509		*St. p.	Chastang.....	59	59	133.7	28.7	4.0	Tow.	10	175	1911	Bridgeport, Ala.	Mompha, Tenn.
127719		*Ga. p.	Chastina.....	13	13	63.4	11.0	3.0	Yct.	2	24	1902	Enterprise, Ind.	St. Louis, Mo.
211263		Ga. y.	Chatam.....	16	11	38.7	11.0	6.4	Yct.	1	35	1913	Port Clinton, Ohio.	Detroit, Mich.
126487		St. p.	CHATEAUGAT.....	742	576	196.0	20.7	9.4	Pas.	23	1,000	1888	Shelburne, Vt.	Burlington, Vt.
93200		*St. p.	Chattanooga.....	2.0	220	180.0	35.0	4.9	Pas.	25	231	1901	Lyons, Iowa.	Chattanooga, Tenn.
207695		St. s.	CHATTANOOGA.....	47	32	61.0	16.0	8.0	Fsh.	12	55	1910	Loran, Ohio.	Chicago, Ill.
126947		Ga. s.	Chauncey Hoy.....	10	8	44.0	10.0	2.6	Mcc.	1	1893	Beaufort, N. C.	Beaufort, N. C.
76922		St. s.	CHAUTAQUA.....	1,372	932	200.6	45.8	15.9	Fer.	6	800	1891	Philadelphia, Pa.	New York, N. Y.
206469		Ga. s.	Chechaco.....	12	8	42.5	10.8	2.9	Pas.	1	16	1909	Everett, Wash.	Pt. Townsend, Wash.
204304		Ga. s.	Check.....	7	5	31.5	9.6	2.6	Pas.	1	1907	Seattle, Wash.	Seattle, Wash.
127693	K. S. B. L.	St. s.	CHEEKOWAGA.....	331	166	126.3	24.7	15.3	Tow.	12	500	1902	Port Richmond, N. Y.	Port Amboy, N. J.
217185		Ga. y.	Cheemaun.....	18	17	42.6	13.8	5.2	Yct.	3	1897	Fall River, Mass.	New York, N. Y.
201775		Ga. y.	Cheemaun.....	20	14	57.2	9.5	4.8	Yct.	3	1905	New York, N. Y.	Do.
126682		St. s.	Chohalls.....	55	37	73.6	16.0	7.6	Fsh.	4	1890	Cosmopolis, Wash.	Seattle, Wash.
127527	K. Q. S. P.	St. s.	Chohalls.....	663	421	183.3	37.5	14.8	Pas.	24	675	1901	Fairhaven, Cal.	San Francisco, Cal.
127647		*St. p.	Cholan.....	244	154	125.1	20.5	4.9	Pas.	8	159	1902	Wenatchee, Wash.	Seattle, Wash.
126929	K. L. J. C.	St. s.	Cholsea.....	564	416	140.4	34.2	10.8	Pas.	22	675	1892	Wilmington, Del.	New London, Conn.
201850		Ga. s.	Cholsen.....	98	87	112.0	23.0	5.4	Frt.	4	1905	Pocomoke City, Md.	Baltimore, Md.
127340		St. s.	CHELTENHAM.....	113	77	84.3	19.0	9.2	Tow.	5	200	1899	Philadelphia, Pa.	Philadelphia, Pa.
208012		Ga. s.	Chema.....	13	8	45.5	11.0	4.3	Frt.	1	15	1910	Seattle, Wash.	Seattle, Wash.
124338		St. s.	Cherokee.....	40	20	68.0	16.2	7.6	Tow.	1	250	1877	Baltimore, Md.	Baltimore, Md.
126391	K. D. N. P.	St. s.	Cherokee.....	2,556	1,966	264.0	43.0	18.8	Pas.	45	1,203	1896	Philadelphia, Pa.	New York, N. Y.
126590		St. s.	Cherokee.....	1,177	636	208.7	35.2	13.0	Frt.	15	750	1890	Marine City, Mich.	Port Huron, Mich.
127229		Ga. s.	Cherokee.....	15	11	39.0	14.1	6.2	Fsh.	4	1898	East Boothbay, Me.	Gulport, Miss.
127720		Ga. s.	Cherokee.....	13	11	64.2	11.0	2.2	Pas.	1	1902	Daytona, Fla.	St. Augustine, Fla.
127727	K. S. G. B.	Ga. y.	Cherokee.....	82	56	102.2	15.6	8.5	Yct.	9	1903	New York, N. Y.	New York, N. Y.
207498		St. s.	Cherokee.....	13	11	44.0	14.3	4.3	Pas.	1	20	1910	Rockaway Beach, N. Y.	Patchogue, N. Y.
210246		*St. p.	Cherokee.....	741	609	179.2	40.2	7.0	Frt.	12	403	1912	Oakland, Cal.	San Francisco, Cal.
210441		Ga. s.	Cherry Grove.....	5	5	28.0	7.8	2.8	Frt.	1	10	1938	West Bayville, N. Y.	Patchogue, N. Y.
126247		St. s.	Chesapeake.....	316	261	132.8	24.1	8.0	Pas.	22	200	1834	Baltimore, Md.	Baltimore, Md.
127413	K. P. T. N.	St. s.	CHESAPEAKE.....	1,101	732	210.0	32.0	23.3	Frt.	17	950	1900	Wilmington, Del.	Do.
127757		St. s.	Chesapeake.....	145	83	125.0	19.6	8.5	Oys.	8	250	1903	Baltimore, Md.	Reedville, Va.
201320		*St. p.	Chesapeake.....	223	223	116.4	41.8	5.7	Fer.	4	150	1904	Point Pleasant, W. Va.	Louisville, Ky.
204909		Ga. y.	Chesapeake.....	18	14	45.8	14.4	3.4	Yct.	4	1906	Havre de Grace, Md.	Philadelphia, Pa.
4994		St. s.	Chester.....	89	60	85.0	19.4	7.0	Frt.	7	78	1860	Chester, Pa.	Norfolk, Va.
110737		St. s.	Chester.....	20	10	51.6	13.7	5.5	Tow.	3	1887	Brooklyn, N. Y.	Albany, N. Y.
126510		St. s.	CHESTER.....	353	240	150.0	33.9	5.4	Pas.	22	754	1888	Dubuque, Iowa.	Kansas City, Mo.
127201		*St. p.	Chester.....	130	98	101.0	20.0	3.8	Pas.	4	1897	Portland, Oreg.	Portland, Oreg.
127620		St. s.	CHESTER.....	419	285	140.5	27.0	9.7	Frt.	9	400	1902	Chester, Pa.	Philadelphia, Pa.
202083		Ga. s.	Chester.....	8	6	42.7	9.4	3.0	Pas.	2	30	1904	Chicago, Ill.	Chicago, Ill.
204938		St. s.	CHESTER.....	263	179	100.2	30.4	11.4	Frt.	5	350	1908	Port Richmond, N. Y.	New York, N. Y.
205120		*Ga. p.	Chester.....	7	7	46.8	12.3	2.1	Tow.	2	1908	Ironton, Ohio.	Cincinnati, Ohio.
210364		Ga. y.	Chester.....	9	9	46.3	9.4	2.6	Pas.	2	29	1912	Tyrone, Ky.	Louisville, Ky.
207547		Ga. s.	Chester A.....	17	9	43.7	15.4	5.6	Fsh.	2	24	1910	Eastport, Me.	Eastport, Me.
210707		Ga. s.	Chester L.....	11	7	34.9	10.8	4.3	Fsh.	1	36	1910	Toledo, Ohio.	Detroit, Mich.
204526		St. s.	CHESTER A. CONGDON.....	6,539	4,843	532.0	59.2	29.5	Frt.	19	1907	South Chicago, Ill.	Duluth, Minn.
201845		Ga. s.	Chester A. Kennedy.....	19	13	41.4	14.6	7.6	Frt.	2	1905	Portland, Me.	Portland, Me.
127379		St. s.	CHESTER W. CHAPIN.....	2,868	1,822	312.0	64.0	16.9	Pas.	82	4,200	1899	Sparrow Point, Md.	New London, Conn.
126409	K. D. Q. C.	Ga. s.	Chetco.....	103	98	83.6	27.4	7.2	Frt.	3	1887	Benicia, Cal.	San Francisco, Cal.
127535		Ga. y.	Chetolah.....	78	74	61.2	22.3	5.1	Yct.	2	1901	Clinton, Conn.	New York, N. Y.
126165		Ga. s.	Chetowalk.....	8	7	32.0	13.0	3.3	Mcc.	1	1883	Bayport, N. Y.	Patchogue, N. Y.
201235		Ga. y.	Chlc.....	19	6	45.0	11.3	4.4	Yct.	1	1901	New York, N. Y.	Grand Haven, Mich.
80901		St. s.	Chicago.....	78	12	81.4	18.2	7.0	Frt.	12	1882	West Bay City, Mich.	Chicago, Ill.
125338		St. p.	Chicago.....	746	589	205.1	30.0	12.0	Frt.	15	500	1874	Mantowee, Wis.	Duluth, Minn.
126009		St. s.	Chicago.....	40	20	60.4	17.8	8.7	Tow.	8	1882	Milwaukee, Wis.	Chicago, Ill.
128309		St. s.	Chicago.....	88	44	82.7	19.0	9.2	Tow.	7	1885	Camden, N. J.	Baltimore, Md.

1 Formerly st. s. Cheboygan.

2 Formerly *st. p. Megiddo.

3 Formerly st. s. John G. McCullough.

4 Formerly st. s. Camilla.

5 Formerly st. s. Royal.

6 Formerly *st. p. Cherokee.

7 Formerly st. s. Salt Lake City.

8 Formerly st. s. W. H. Alley.

† Composite.

MERCHANT STEAM VESSELS OF THE UNITED STATES—Continued.

Official No.	Signal letters.	Rtg.	Name of vessel.	Gross tonnage.	Net tonnage.	Length.	Breadth.	Depth.	Service.	Crew.	Indicated horsepower.	When built.	Where built.	Home port (where permanent document issues).
						Feet.	Feet.	Feet.						
127509		St. s.	CHICAGO	1,334	907	193.3	46.0	15.3	Fer.	7	700	1901	Port Richmond, N. Y.	New York, N. Y.
127500		St. s.	CHICAGO	3,195	2,546	324.2	44.0	14.0	Frt.	21	1,612	1901	Buffalo, N. Y.	Buffalo, N. Y.
201884		Ga. s.	Chicago	9	8	52.1	10.3	2.3	Pas.	1	1902	Manitowoc, Wis.	Chicago, Ill.
202477		*Ga. p.	Chicago	10	5	52.0	10.8	2.5	Frt.	1	1905	Grand Isle, La.	New Orleans, La.
204943		St. s.	Chicago	419	129	138.0	24.6	15.6	Fsh.	50	600	1908	Seattle, Wash.	Chicago, Ill.
210353		Ga. s.	Chicago Harbor No. 1	8	6	39.0	9.0	4.0	Pas.	2	50	1912	Chicago, Ill.	Do.
3968		St. s.	Chicago Harbor No. 4	58	39	63.3	17.5	9.0	Tow.	3	1903	Ferrysburg, Miss.	Do.
210669		Ga. s.	Chicago Harbor No. 11	12	8	35.6	10.5	5.8	Pas.	1	50	1912	Chicago, Ill.	Do.
130927		St. y.	Chicota	27	18	75.7	10.7	5.3	Yct.	6	1901	Bristol, R. I.	New York, N. Y.
203023		Ga. s.	Chickaree	14	9	74.0	12.0	2.4	Pas.	2	1906	Tacoma, Wash.	Do.
210031		Ga. s.	Chickawana	24	16	55.4	12.9	5.1	Pas.	1	30	1912	do	Seattle, Wash.
205687		*Ga. p.	Chief	14	10	40.1	12.0	3.0	Tow.	2	25	1908	Patterson, La.	Tacoma, Wash.
126749		Ga. s.	Chief	9	9	32.0	16.0	4.4	Pas.	1	1891	Wilmington, Del.	Morgan City, La.
126961	K. L. R. F.	St. s.	Chief	226	153	102.0	23.0	10.5	Tow.	13	600	1893	do	New York, N. Y.
127748		Ga. s.	Chief	14	10	49.5	11.5	3.6	Frt.	1	1903	Astoria, Ore.	Astoria, Ore.
204896		Ga. s.	Chief	14	10	55.5	13.0	3.2	Pas.	2	1907	Bellingham, Wash.	Pt. Townsend, Wash.
205526		Ga. s.	Chief	14	5	45.6	10.2	8.4	Tow.	2	40	1908	Orange, Tex.	Port Arthur, Tex.
207657		St. s.	Chief	34	19	59.0	16.0	6.4	Pas.	2	250	1910	Fairhaven, Cal.	Eureka, Cal.
208652		Ga. s.	Chief	14	9	55.0	13.0	3.7	Frt.	2	30	1911	St. Andrews, Fla.	Pensacola, Fla.
209235		St. s.	Chief	16	6	48.0	12.5	4.0	Tow.	1	1902	Toledo, Ohio.	Grand Haven, Mich.
127631		St. s.	Chief	12	8	48.0	12.2	3.0	Frt.	1	50	1910	Astoria, Ore.	Astoria, Ore.
207316		Ga. s.	Chief	95	64	110.0	16.4	0.3	Yct.	7	1898	Baltimore, Md.	Baltimore, Md.
127230	K. N. J. B.	St. y.	Chilhowee	172	98	115.5	24.0	10.5	Tow.	11	250	1901	San Francisco, Cal.	San Francisco, Cal.
127522	K. R. G. T.	St. s.	Chilkat	14	10	51.0	11.4	4.3	Frt.	1	1903	Astoria, Ore.	Seattle, Wash.
127742		Ga. s.	Chilkoot	39	27	60.6	15.8	5.8	Ten.	4	75	1911	do	Jinnet, Alaska.
208481		Ga. s.	Chilkoot	94	94	135.0	24.7	4.6	Pas.	18	1905	Point Pleasant, W. Va.	Wheeling, W. Va.
202485		*St. p.	Chilo	5,060	3,184	440.4	45.1	32.8	Pas.	103	5,500	1889	Govan, Scotland	New York, N. Y.
127202	K. N. L. T.	St. s.	China	188	107	111.9	28.0	5.0	Frt.	4	125	1903	San Francisco, Cal.	San Francisco, Cal.
127738		*St. p.	China	12	8	35.8	10.0	4.2	Pas.	3	30	1910	Los Angeles, Cal.	Los Angeles, Cal.
210339		Ga. s.	China	21	10	59.0	14.5	4.3	Fsh.	3	1889	Astoria, Ore.	Seattle, Wash.
126542		St. s.	Chinook	10	8	45.6	11.3	3.0	Frt.	0	1901	Warrenton, Ore.	Portland, Ore.
127513		Ga. s.	Chinook	10	9	24.7	8.0	3.5	Pas.	1	10	1903	Beaver Island, Mich.	Grand Haven, Mich.
209246		Ga. s.	Chipmunk	50	50	63.6	21.6	3.7	Pas.	7	100	1911	Apalachicola, Fla.	Apalachicola, Fla.
206343		*St. p.	Chipola	39	19	50.7	11.0	6.0	Yct.	2	30	1909	New York, N. Y.	Perth Amboy, N. J.
206290		Ga. y.	Chipper	23	20	58.4	13.0	6.0	Yct.	2	65	1913	do	Philadelphia, Pa.
211027		Ga. y.	Chipper	43	21	66.5	10.5	7.9	Frt.	2	83	1875	Philadelphia, Pa.	Buffalo, N. Y.
7818		St. s.	Chippewa	96	677	200.0	34.4	19.8	Pas.	20	1,000	1900	Toledo, Ohio	Seattle, Wash.
127440	K. V. R. W.	St. s.	Chippewa	34	23	64.0	12.5	6.8	Yct.	2	1903	Albany, N. Y.	New York, N. Y.
200005		St. y.	Chippewa	2,686	2,153	275.9	40.1	19.5	Frt.	27	5,000	1903	Philadelphia, Pa.	Do.
201920	K. T. S. Q.	St. s.	Chippewa	452	285	196.0	28.0	10.0	Pas.	5	800	1884	Buffalo, N. Y.	Marquette, Mich.
206249		Ga. p.	Chippewa	17	11	44.2	11.7	7.1	Yct.	3	1888	Boston, Mass.	Washington, N. Y.
126649	K. T. P. L.	Ga. y.	Chiquita	19	13	49.5	12.4	4.2	Yct.	0	60	1912	Port Clinton, Ohio	Washington, D. C.
210206		Ga. y.	Chiquita	16	10	42.0	11.2	5.3	Frt.	2	21	1911	Essington, Pa.	Cleveland, Ohio
212160	L. D. K. S.	Ga. y.	Chiquita	21	14	60.5	15.3	4.4	Frt.	3	1907	Jacksonville, Fla.	St. Augustine, Fla.
204344		Ga. s.	Chloe	45	24	72.0	18.0	6.0	Fsh.	2	1899	Hallard, Wash.	Tee, Alaska.
34323		Ga. s.	Chlopek No. 3	1,573	1,256	260.9	38.1	17.9	Frt.	12	764	1892	Cleveland, Ohio	Marquette, Mich.
126874		St. s.	Choctaw	19	13	44.7	14.4	6.6	Yct.	1	1889	South Boston, Mass.	Perth Amboy, N. J.
123305	K. L. T. M.	Ga. y.	Choctaw	99	80	124.0	24.9	2.3	Pas.	18	1899	Dardanelle, Ark.	Vicksburg, Miss.
127326		*St. p.	Choctaw	44	44	85.0	24.8	4.0	Tow.	1	50	1908	Poplar Bluff, Mo.	St. Louis, Mo.
204871		*St. p.	Choctaw	346	282	136.5	25.2	8.5	Pas.	23	225	1883	Baltimore, Md.	Baltimore, Md.
126161		St. s.	Chowan	33	18	63.0	16.0	6.0	Tow.	2	1882	Philadelphia, Pa.	Norfolk, Va.
4918		Ga. s.	Christeen	11	10	38.1	15.1	3.9	Frt.	2	1883	Gleenwood, N. Y.	Greenport, N. Y.
126208		Ga. s.	Christian Lloyd	10	0	35.6	12.6	3.8	Frt.	1	1886	Milford, Del.	Norfolk, Va.
126362		Ga. s.	Christian D. Emson	56	53	67.3	22.6	5.5	Frt.	3	1866	Keyport, N. J.	New York, N. Y.
4943		Ga. s.	Christiana	5	5	20.0	11.4	2.9	Frt.	11	1874	Staten Island, N. Y.	Norfolk, Va.
125777		St. s.	Christiana Baird	33	17	54.6	15.6	6.0	Tow.	3	1879	Camden, N. J.	Newark, N. J.
150185		Ga. s.	Christiana	35	16	56.1	17.5	7.0	Fsh.	1	1902	East Boothbay, Me.	Rockland, Me.
127686		Ga. s.	Christie A. Cox	33	10	59.7	15.8	7.1	Tow.	4	1890	Athens, N. Y.	Newark, N. J.
81265		St. s.	Christine	23	21	49.0	11.0	5.0	Yct.	2	40	1888	Middletown, Conn.	New York, N. Y.
135089		Ga. y.	Christine	0	0	33.0	13.5	3.5	Frt.	1	1903	West Berkeley, Cal.	San Francisco, Cal.
127725		Ga. s.	Christina II	13	0	43.0	11.2	4.5	Fsh.	2	1888	Brewer, Mo.	Machias, Me.
126524		Ga. s.	Christopher	4,260	3,137	410.0	48.0	21.0	Frt.	20	1,500	1901	West Superior, Wis.	Chicago, Ill.
127583		St. s.	Christopher	7	6	34.0	9.6	3.7	Plt.	1	1892	Gloucester, Mass.	Providence, R. I.
126889		Ga. s.	Christopher Columbus	1,511	945	362.0	42.0	24.0	Pas.	25	2,800	1893	Superior, Wis.	Duluth, Minn.
126852		St. s.	CHRISTOPHER COLUMBUS	41	19	75.0	18.5	7.0	Fsh.	3	1898	San Francisco, Cal.	San Francisco, Cal.
127285		St. s.	Christopher Columbus	571	417	190.5	30.2	9.3	Pas.	17	1,015	1866	Nyaok, N. Y.	New York, N. Y.
4870	H. D. S. H.	St. p.	Christenah	99	67	125.3	14.8	8.7	Yct.	10	85	1905	Boston, Mass.	Boston, Mass.
202414	K. V. B. Q.	St. s.	CIGARETTE	275	187	116.7	30.0	7.6	Yct.	12	250	1882	Brower, Me.	New York, N. Y.
126029		St. s.	Cimbrria	26	18	53.7	14.7	4.5	Fsh.	2	40	1910	Anacortes, Wash.	Pt. Townsend, Wash.
207524		Ga. s.	Cinara	10	7	34.7	11.0	5.7	Pas.	2	1903	Bristol, Me.	Newport, R. I.

1 Formerly st. y. Niagara III.

2 Formerly (a) British st. s. China.

3 Formerly st. s. Hawaiian st. s. China.

4 Formerly st. s. J. W. Husted.

5 Formerly U. S. R. C. st. p. Fessenden.

6 Formerly st. s. Pallas.

7 Formerly st. s. Wm. H. Walker.

8 Formerly st. y. Engineer.

9 Formerly st. s. C. P. Conners.

10 Formerly st. s. C. P. Conners.

MERCHANT STEAM VESSELS OF THE UNITED STATES—Continued.

Offical No.	Signal letters.	Rig.	Name of vessel.	Gross tonnage.	Net tonnage.	Length.	Breadth.	Depth.	Service.	Crew.	Indicated horsepower.	When built.	Where built.	Home port (where permanent document issues).
						Feet.	Feet.	Feet.						
126803		St. s.	CINCINNATI.....	1,255	927	193.2	40.5	15.4	Fer.	10	650	1891	Elizabeth, N. J.	New York, N. Y.
207651		St. s.	CINCINNATI.....	47	32	61.0	16.0	8.0	Fah.	12	85	1910	Foran, Ohio.	Chicago, Ill.
123351		Ga. s.	Cinderella.....	28	27	65.0	16.0	7.0	Pas.	1		1836	Pottery Beach, N. Y.	Elizabeth City, N. C.
93030	K. P. V. B.	Ga. y.	Circo.....	18	15	43.0	15.0	6.2	Yct.	1		1900	Tottenville, N. Y.	New York, N. Y.
205596		Ga. s.	Circes.....	8	8	27.8	8.1	2.9	Pas.	1		1908	Atlantic City, N. J.	Somers Point, N. J.
204947	*Ga. p.		Circle A.....	13	13	55.5	10.0	2.0	Tow.	4	20	1906	Madison, Ind.	Louisville, Ky.
208219		Ga. s.	Cirkvenica.....	18	12	40.0	12.8	4.4	Fsh.	4	0	1910	Seattle, Wash.	Seattle, Wash.
210555		Ga. s.	Cisco.....	10	6	28.0	9.5	4.7	Fsh.	4	10	1912do.	Do.
126787		St. s.	Ciscoe.....	15	8	44.7	12.8	4.7	Fsh.	3		1891	Cleveland, Ohio.	Cleveland, Ohio.
208123		St. p.	City Ice Boat No. 1.....	381	239	177.3	26.0	12.3	Ice.	22	1,600	1866	Philadelphia, Pa.	Philadelphia, Pa.
208124		St. p.	City Ice Boat No. 2.....	471	236	185.7	33.3	12.5	Ice.	22	1,800	1868do.	Do.
91867		St. s.	City Point.....	141	96	78.7	24.2	7.1	Oya.	31		1886	Stratford, Conn.	Greenport, N. Y.
204986		St. s.	City Point.....	18	12	56.4	13.8	4.0	Pas.	7	60	1900	Waltham, Mass.	Boston, Mass.
127557		*St. p.	City St. Joseph.....	182	182	102.0	36.0	5.0	Pas.	31	438	1901	St. Joseph, Mo.	New York, N. Y.
204401		Ga. s.	City Two Harbors.....	15	7	49.5	12.6	4.6	Frt.	2		1909	Two Harbors, Minn.	Duluth, Minn.
126674		St. p.	City of ALPENA II.....	1,735	1,282	266.2	69.8	13.4	Pas.	85	2,400	1883	Wyandotte, Mich.	Detroit, Mich.
205462		Ga. s.	City of Annapolis.....	23	15	58.6	12.2	3.5	Pas.	1	65	1909	Decatur, Wash.	Seattle, Wash.
203193		Ga. s.	City of Angeles.....	258	191	128.1	23.3	5.0	Yct.	6	600	1906	Terminal Island, Cal.	Port Angeles, Wash.
211709		St. s.	CITY OF ANNAPOLIS.....	1,923	1,127	261.6	53.1	14.1	Pas.	40	2,500	1913	Sparrows Point, Md.	Baltimore, Md.
201103	K. T. F. N.	St. s.	CITY OF ATLANTA.....	5,433	4,111	377.5	69.0	15.8	Pas.	64	5,000	1904	Chester, Pa.	Savannah, Ga.
125858	J. V. B. F.	*St. p.	City of Augusta.....	2,809	1,920	302.0	40.2	17.0	Pas.	44	2,400	1880do.	Do.
202891		*St. p.	City of Augusta.....	330	252	150.0	31.3	6.5	Pas.	12	300	1906	Boston, Mass.	Boston, Mass.
208378	L. B. T. O.	St. p.	CITY OF BALTIMORE.....	2,379	1,617	297.5	46.5	16.2	Pas.	53	2,750	1911	Sparrow Point, Md.	Baltimore, Md.
127029	K. L. W. N.	St. p.	City of Bangor.....	1,661	1,113	277.0	38.0	14.2	Pas.	99	1,100	1894	Boston, Mass.	Boston, Mass.
127131		St. s.	CITY OF BANGOR.....	4,202	3,058	445.5	44.8	23.0	Frt.	20	1,235	1896	West Bay City, Mich.	Duluth, Minn.
204332		*St. p.	City of Beardstown.....	52	52	92.5	16.0	3.8	Tow.	5		1907	Beardstown, Ill.	Porta, Ill.
200019		St. p.	CITY OF BENTON HARBOR.....	1,286	811	251.8	36.5	14.4	Pas.	42	3,000	1904	Toledo, Ohio.	Chicago, Ill.
126717		St. s.	City of Berlin.....	2,051	1,711	298.0	41.0	21.0	Frt.	16	1,250	1891	West Bay City, Mich.	Detroit, Mich.
210822		*Ga. p.	City of Birmingham No. 2.....	11	11	63.5	12.9	2.0	Pas.	2	10	1912	Paducah, Ky.	Paducah, Ky.
209678		Ga. s.	City of Blaine.....	39	26	55.9	13.3	6.4	Pas.	2	20	1912	Blaine, Wash.	Pt. Townsend, Wash.
200689		St. s.	City of Bluffton.....	43	30	70.3	17.3	4.0	Pas.	5		1904	Pritchardville, S. C.	Norfolk, Va.
125791		St. p.	City of Boston.....	487	243	148.5	20.0	12.2	Fer.	4	666	1880	Boston, Mass.	Boston, Mass.
205153		St. s.	City of Bothell.....	43	29	66.5	15.0	3.8	Pas.	2	110	1908	Seattle, Wash.	Seattle, Wash.
140644		St. s.	City of Boyne.....	121	82	87.8	19.7	7.8	Pas.	5	45	1883	Grand Haven, Mich.	Grand Haven, Mich.
126386		St. p.	City of Brockton.....	2,771	1,911	271.2	43.4	18.1	Frt.	33	2,250	1886	Chelsea, Mass.	Fall River, Mass.
127132		*St. p.	CITY OF BUFFALO.....	2,940	1,604	340.3	43.7	17.0	Pas.	96	5,500	1896	Wyandotte, Mich.	Cleveland, Ohio.
210558		*St. p.	City of Cairo.....	73	73	117.0	27.4	3.4	Fer.	4	100	1912	Jeffersonville, Ind.	Cairo, Ill.
126844		St. s.	City of Carrabelle.....	12	0	41.2	12.7	4.8	Tow.	4		1872	Carrabelle, Fla.	Apalachicola, Fla.
208530		*St. p.	City of Chamois.....	9	9	41.0	11.3	3.1	Fer.	2	10	1907	Osage City, Mo.	St. Louis, Mo.
157279		St. a.	City of Cheboygan.....	247	163	98.0	29.9	10.0	Pas.	13	425	1890	Cleveland, Ohio.	Grand Haven, Mich.
125256		St. a.	City of Chelsea.....	504	258	148.0	20.0	9.8	Fer.	8	625	1874	Wilmington, Del.	Boston, Mass.
126493		St. s.	City of Chester.....	611	327	185.5	28.0	9.0	Pas.	12	950	1888do.	Wilmington, Del.
126627		St. p.	CITY OF CHICAGO.....	1,430	1,012	254.0	34.0	13.0	Pas.	40	1,200	1890	West Bay City, Mich.	Chicago, Ill.
127325		Ga. p.	City of Cincinnati.....	816	645	300.0	38.0	6.0	Pas.	29	1,890	1899	Jeffersonville, Ind.	Louisville, Ky.
210333		*Ga. p.	City of Clarksville.....	6	6	44.3	9.0	2.8	Pas.	2	20	1912	Newport, Ky.	Cincinnati, Ohio.
204080		St. p.	CITY OF CLEVELAND III.....	4,568	2,403	390.0	54.2	22.3	Pas.	146	6,000	1907	Wyandotte, Mich.	Detroit, Mich.
212106		Ga. s.	City of Clinton.....	24	16	43.2	14.9	5.8	Fsh.	7	20	1913	Gig Harbor, Wash.	Tacoma, Wash.
202271		*St. p.	City of Columbia.....	189	127	126.0	29.2	6.0	Frt.	10		1905	Columbia, S. C.	Georgetown, S. C.
200840	K. T. B. S.	St. s.	CITY OF COLUMBUS.....	5,433	4,111	377.5	49.0	15.8	Pas.	61	5,000	1904	Chester, Pa.	Savannah, Ga.
126546		St. p.	CITY OF DETROIT II.....	1,919	1,454	286.0	40.8	14.0	Pas.	75	2,800	1859	Wyandotte, Mich.	Detroit, Mich.
208571		St. p.	CITY OF DETROIT III.....	6,061	3,328	455.8	55.5	22.5	Pas.	85	9,000	1912do.	Do.
208465	*Ga. p.		City of Doniphan.....	25	25	54.0	14.0	2.2	Pas.	2	12	1911	Doniphan, Mo.	St. Louis, Mo.
136822		St. s.	City of Dover.....	191	98	114.6	21.0	6.0	Pas.	12	190	1900	Milford, Del.	Philadelphia, Pa.
127242		St. p.	CITY OF ERIE.....	2,498	1,280	316.0	44.0	15.0	Pas.	100	2,200	1893	Wyandotte, Mich.	Cleveland, Ohio.
209923		*St. p.	City of Eufaula.....	216	216	161.0	34.7	4.9	Pas.	32	225	1912	Apalachicola, Fla.	Apalachicola, Fla.
127330		*St. p.	City of Eugene.....	347	222	141.0	27.5	4.5	Pas.	9		1899	Eugene, Oreg.	Portland, Oreg.
126976		Ga. s.	City of Everett.....	8	8	31.1	11.1	5.8	Fsh.	6		1893	Waldoboro, Me.	Gloucester, Mass.
127055	K. M. C. Q.	St. s.	CITY OF EVERETT.....	2,595	1,939	346.0	42.1	22.9	Oil.	26	2,300	1894	Everett, Wash.	New York, N. Y.
127487		St. s.	City of Everett.....	212	111	134.0	21.0	6.8	Pas.	19	323	1900do.	Seattle, Wash.
126088		St. p.	City of Fall River.....	2,533	1,722	262.0	42.4	17.3	Frt.	35	2,000	1883	Chelsea, Mass.	Fall River, Mass.
126139	K. B. L. V.	St. s.	City of Gloucester.....	500	395	142.5	28.0	11.6	Pas.	22	500	1885	Brooklyn, N. Y.	Boston, Mass.
210065		St. s.	CITY OF GRAND RAPIDS.....	3,061	1,572	291.0	48.0	27.0	Pas.	75	4,000	1912	Cleveland, Ohio.	Chicago, Ill.
127119		*St. p.	City of Hawkinsville.....	175	114	132.0	28.4	4.0	Frt.	10		1896	Abbeville, Ga.	Cedar Keys, Fla.
127467		*St. p.	City of Huntington.....	58	58	84.3	26.8	3.6	Fer.	2		1900	Middleport, Ohio.	Cincinnati, Ohio.
126081		St. p.	City of Jackonville.....	459	395	160.5	32.5	6.6	Pas.	31	300	1882	Wilmington, Del.	New York, N. Y.
126725		St. p.	City of Jeffersonville.....	161	161	150.0	34.0	6.3	Fer.	5	547	1891	Jeffersonville, Ind.	Louisville, Ky.
126250		Ga. s.	City of Key West.....	13	9	41.3	14.3	3.5	Tow.	1		1884	Key West, Fla.	St. Augustine, Fla.
209544	L. C. K. F.	St. s.	City of Lewes.....	254	125	136.0	23.7	11.3	Frt.	25	435	1912	Milford, Del.	Wilmington, Del.
127023		St. p.	City of Louisville.....	1,631	1,141	301.0	42.7	7.0	Pas.	31	2,254	1894	Jeffersonville, Ind.	Cincinnati, Ohio.
127035	K. L. W. V.	St. s.	CITY OF LOWELL.....	2,975	1,877	322.3	49.7	17.7	Pas.	92	4,500	1894	Bath, Me.	New London, Conn.

1 Formerly st. s. Mikado.

2 Formerly st. p. City of Alpena.

3 Formerly st. s. May Blossom.

4 Formerly st. s. Lou A. Cummings.

5 Formerly st. s. Duluth.

6 Formerly st. p. City of Cleveland.

7 Formerly st. p. City of Detroit.

8 Formerly st. s. Emma Reils.

9 Formerly st. s. (a) Emma Reils. (b) Caroline.

MERCHANT STEAM VESSELS OF THE UNITED STATES—Continued.

Official No.	Signal letters.	Rig.	Name of vessel.	Gross tonnage.	Net tonnage.	Length.	Breadth.	Depth.	Service.	Crew.	Indicated horsepower.	When built.	Where built.	Home port (where permanent document issues).
						Feet.	Feet.	Feet.						
125684		St. p.	City of Lynn.....	340	170	117.3	25.8	10.9	Fer.	4	351	1878	Bath, Me.....	Boston, Mass.
126088		St. p.	CITY OF MACKINAC II.⊙	1,749	1,277	206.0	69.2	13.4	Pas.	85	2,400	1883	Wyandotte, Mich.....	Detroit, Mich.
127760	K. S. L. D.	St. s.	CITY OF MAGON.....	5,311	3,996	377.5	49.0	15.8	Pas.	54	5,000	1903	Chester, Pa.....	Savannah, Ga.
126039		St. p.	City of Malden.....	487	243	150.0	29.1	12.0	Fer.	4	606	1882	Chelsea, Mass.....	Boston, Mass.
200765		Ga. s.	City of Manetto.....	9	6	45.6	10.6	3.2	Fsh.	1	1904	South Seattle, Wash.....	Pt. Townsend, Wash.
126014		St. s.	City of Marquette.....	341	295	114.2	25.3	9.1	Pas.	12	268	1890	Manitowoc, Wis.....	Milwaukee, Wis.
127640	K. R. P. Q.	St. s.	CITY OF MEMPHIS.....⊙	5,252	3,931	377.5	49.0	15.8	Pas.	62	5,000	1902	Chester, Pa.....	Savannah, Ga.
202913		St. s.	City of Milford.....	264	179	127.3	26.0	7.0	Pas.	19	350	1906	Milford, Del.....	Baltimore, Md.
127294		*St. p.	City of Mobile.....	209	209	170.0	34.0	4.2	Pas.	50	106	1898	Mobile, Ala.....	Mobile, Ala.
208644		*Ga. p.	City of Mondak.....	64	64	93.3	27.7	3.5	Fer.	2	CO	1919	Tondak, Mont.....	Pembina, N. Dak.
207302	L. B. K. Q.	St. s.	CITY OF MONTGOMERY⊙	5,425	4,025	371.6	49.7	15.4	Pas.	72	2,300	1910	Newport News, Va.....	Savannah, Ga.
126213		St. s.	City of Mt. Clemens.....	132	97	100.5	23.3	7.5	Frt.	7	300	1884	Mount Clemens, Mich.....	Toledo, Ohio.
205206		*St. p.	City of Muskogee.....	91	91	127.6	28.5	4.7	Pas.	14	125	1908	Jeffersonville, Ind.....	St. Louis, Mo.
126899		St. s.	City of Naples.....	2,340	1,973	301.0	42.5	22.8	Frt.	16	1,100	1892	West Bay City, Mich.....	Chicago, Ill.
127493		Ga. s.	City of Naples.....	20	14	49.3	12.8	4.7	Tow.	5	1900	Marco, Fla.....	Chicago, Ill.
126538		*St. p.	City of Nauvoo.....	56	56	89.0	21.0	3.0	Fer.	3	1885	Rock Island, Ill.....	Chicago, Ill.
125499		St. s.	City of New Baltimore.....	111	76	94.0	20.0	6.0	Tow.	6	1875	Marine City, Mich.....	Milwaukee, Wis.
125735		St. p.	City of Newburgh.....	418	301	133.0	29.5	10.8	Fer.	5	600	1879	Newburgh, N. Y.....	Albany, N. Y.
5033	H. D. W. K.	St. p.	City of Norfolk.....	561	468	177.5	28.5	8.8	Pas.	13	750	1893	New York, N. Y.....	Providence, R. I.
210500		*Ga. p.	City of Nობრარ.....	23	23	60.0	18.0	3.0	Fer.	1	36	1912	Nობრარ, Neb.....	St. Louis, Mo.
208414	L. B. T. M.	St. s.	CITY OF NORFOLK.....⊙	2,379	1,617	297.5	40.5	16.2	Pas.	53	2,700	1911	Sparrow Point, Md.....	Baltimore, Md.
208614		Ga. s.	City of Ocala.....	20	17	44.9	12.7	3.5	Pas.	2	40	1912	Silver Springs, Fla.....	Jacksonville, Fla.
127272		St. s.	City of Olympia.....	51	29	55.4	15.9	7.0	Tow.	4	1898	Olympia, Wash.....	Pt. Townsend, Wash.
125204	J. N. T. F.	St. s.	City of Panama.....⊙	1,490	1,046	250.0	38.6	20.2	Pas.	40	800	1873	Chester, Pa.....	New York, N. Y.
125604	J. S. W. K.	St. s.	City of Para.....	3,532	2,504	345.0	38.6	10.9	Pas.	69	2,600	1878do.....	Do.
141014		*St. p.	City of Parkersburg.....	218	218	161.0	34.4	5.0	Pas.	15	744	1899	Harmar, Ohio.....	Pittsburgh, Pa.
125488		St. s.	City of Pekin.....	95	67	99.2	17.4	6.9	Frt.	4	459	1892	Chicago, Ill.....	Peoria, Ill.
126558		*St. p.	City of Philadelphia.....	113	113	127.2	20.0	5.0	Pas.	12	459	1892	Jeffersonville, Ind.....	Paducah, Ky.
127165	K. M. V. T.	St. s.	City of Philadelphia.....	542	409	140.0	26.7	10.0	Pas.	14	350	1896	Wilmington, Del.....	Boston, Mass.
207201		St. s.	CITY OF PHILADELPHIA.....	749	435	192.9	32.0	11.8	Pas.	24	1,250	1910do.....	Wilmington, Del.
208678		*Ga. p.	City of Plato.....	13	13	44.0	20.0	2.5	Fer.	1	15	1911	Snake Creek Landing, N. Dak.....	Pembina, N. Dak.
205437		Ga. s.	City of Port Orchard.....	23	16	64.7	16.1	3.2	Pas.	1	32	1908	Port Orchard, Wash.....	Seattle, Wash.
138507		St. p.	City of Portsmouth.....	457	308	145.0	30.0	10.0	Fer.	4	600	1888	Wilmington, Del.....	Norfolk, Va.
125979	J. V. R. N.	St. s.	City of Puebla.....⊙	2,623	1,712	320.8	38.9	16.6	Pas.	80	2,300	1901	Philadelphia, Pa.....	New York, N. Y.
126760		St. p.	City of Reading.....	576	445	145.0	30.1	11.0	Fer.	5	1,000	1889	Wilmington, Del.....	Philadelphia, Pa.
121710		St. s.	CITY OF RICHMOND.....⊙	1,923	1,127	261.6	53.1	14.1	Pas.	40	2,500	1913	Sparrows Point, Md.....	Baltimore, Md.
127645	K. Q. W. G.	Ga. s.	City of Rockland.....	1,990	1,026	274.3	38.5	14.4	Pas.	10	1,600	1901	East Boston, Mass.....	Boston, Mass.
126218		St. s.	City of Rome.....	8	8	41.3	13.6	3.4	Oys.	1	1884	New Orleans, La.....	Morgan City, La.
126333		St. p.	CITY OF ST. LOUIS.....⊙	1,923	1,324	272.0	40.6	14.6	Pas.	75	2,500	1896	Wyandotte, Mich.....	Detroit, Mich.
20763	L. B. K. R.	St. s.	City of St. Louis.....	5,425	4,025	371.6	49.7	15.4	Pas.	70	2,300	1910	Newport News, Va.....	Savannah, Ga.
205575		*Ga. p.	City of St. Mary.....	14	14	50.4	16.0	2.6	Fer.	2	15	1908	St. Marys, Mo.....	St. Louis, Mo.
127458		St. s.	City of Balam.....	195	137	104.0	23.5	0.0	Frt.	11	125	1900	Wilmington, Del.....	Philadelphia, Pa.
209390		Ga. s.	City of Baltillo.....	8	6	53.4	7.6	2.7	Pas.	1	24	1911	Clifton, Tenn.....	Nashville, Tenn.
208321		St. s.	City of Sarasota.....	126	75	76.2	29.0	4.0	Pas.	7	85	1911	Tampa, Fla.....	Tampa, Fla.
204437	K. W. G. Q.	St. s.	CITY OF SAVANNAH.....⊙	5,654	4,379	381.5	49.0	15.8	Pas.	76	5,000	1907	Chester, Pa.....	Savannah, Ga.
126536		St. p.	City of Seattle.....	273	186	121.5	33.2	8.6	Fer.	4	270	1888	Portland, Ore.....	San Francisco, Cal.
126635	K. H. L. J.	St. s.	City of Seattle.....	1,462	827	244.6	40.0	15.0	Pas.	50	2,500	1909	Philadelphia, Pa.....	New York, N. Y.
127068		*St. p.	City of Shelton.....	190	138	99.8	20.5	6.0	Pas.	10	300	1895	Shelton, Wash.....	Tacoma, Wash.
204946		St. s.	City of Shreveport.....	176	176	164.0	30.3	4.0	Pas.	28	200	1908	Bon Secour, Ala.....	New Orleans, La.
121159		*Ga. p.	City of Sidney.....	25	25	45.2	20.8	3.6	Fer.	1	0	1912	Sidney, Mont.....	Great Falls, Mont.
127731		St. s.	CITY OF SOUTH HAVEN.....	1,719	1,169	247.7	40.3	21.7	Pas.	66	2,000	1903	Toledo, Ohio.....	Grand Haven, Mich.
201021		*Ga. p.	City of Springfield.....	24	24	70.0	21.0	3.0	Fer.	3	1904	Springfield, S. Dak.....	St. Louis, Mo.
203910		St. s.	City of Stamford.....	427	260	140.8	35.6	9.8	Frt.	13	450	1907	Kennebunkport, Me.....	New York, N. Y.
12540	J. R. M. P.	St. s.	City of Sydney.....⊙	3,016	1,965	339.0	40.2	20.5	Pas.	67	2,750	1875	Chester, Pa.....	Do.
16156		St. s.	City of Tampa.....	125	61	91.3	20.0	3.0	Pas.	5	80	1887	Mason City, W. Va.....	Pensacola, Fla.
126875		St. p.	City of Taunton.....⊙	2,881	1,968	283.0	43.0	18.2	Frt.	40	2,300	1892	Chelsea, Mass.....	Fall River, Mass.
126734		St. p.	CITY OF TOLEDO.....⊙	698	389	212.0	31.7	12.8	Pas.	40	1,350	1891	Toledo, Ohio.....	Detroit, Mich.
126241	K. C. P. L.	St. s.	City of Topeka.....⊙	1,057	746	198.0	35.2	18.0	Pas.	54	800	1884	Chester, Pa.....	New York, N. Y.
598		St. s.	City of Traverse.....⊙	1,163	925	214.5	33.2	12.8	Frt.	14	650	1871	Cleveland, Ohio.....	Chicago, Ill.
204401		Ga. s.	City of Two Harbors.....	19	7	55.7	13.3	4.3	3	1907	Two Harbors, Minn.....	Duluth, Minn.
206015		St. p.	City of Vancouver.....	460	398	142.2	34.7	8.5	Fer.	9	300	1909	St. Johns, Ore.....	Portland, Ore.
145113		St. s.	City of Waterlet.....	39	22	51.5	15.0	6.5	Fer.	2	80	1875	Lansburg, N. Y.....	Albany, N. Y.
207202		St. s.	CITY OF WILMINGTON.....	749	435	192.9	32.0	11.8	Pas.	24	1,250	1910	Wilmington, Del.....	Wilmington, Del.
125041	J. V. L. M.	St. p.	City of Worcester.....	2,459	1,921	328.0	46.0	14.5	Pas.	75	2,500	1881do.....	New London, Conn.
126245		St. s.	City of Yonkers.....	170	115	107.0	28.6	8.8	Frt.	6	250	1884	Athens, N. Y.....	New York, N. Y.
211077		St. p.	City of the Straits.....	1,094	811	234.0	36.0	13.0	Pas.	60	1,800	1878	Wyandotte, Mich.....	Detroit, Mich.
125822		Ga. s.	Clahowya.....	9	6	30.3	9.6	5.4	Frt.	1	10	1913	Coupeville, Wash.....	Seattle, Wash.
203774		Ga. s.	Clair.....	11	10	38.5	13.5	3.7	Pas.	2	1880	Glenwood, N. Y.....	New York, N. Y.
127722		Ga. s.	Clare.....	21	14	54.2	14.0	3.6	Fsh.	2	10	1906	Marco, Fla.....	Key West, Fla.
203913		Ga. s.	Clam.....	14	10	54.6	11.5	3.6	Pas.	1	1902	Astoria, Ore.....	Pt. Townsend, Wash.
		Ga. s.	Clam.....	12	8	35.0	10.5	4.5	Pas.	1	1907	Tacoma, Wash.....	Seattle, Wash.

1 Formerly st. p. City of Mackinac.

2 Formerly st. p. Liberty.

3 Formerly st. s. City of Henry.

4 Formerly st. p. City of Cleveland.

5 Formerly st. p. Lucille.

6 Formerly st. s. Volunteer.

7 Formerly st. s. Thomas Rath.

8 Formerly st. p. City of Detroit.

† Composite.

MERCHANT STEAM VESSELS OF THE UNITED STATES—Continued.

Official No.	Signal letters.	Rtg.	Name of vessel.	Gross tonnage.	Net tonnage.	Length.	Breadth.	Depth.	Service.	Crew.	Indicated horsepower.	When built.	Where built.	Home port (where permanent document issues).
						Feet.	Feet.	Feet.						
5812		Ga. s.	Clara	10	9	41.7	13.5	3.2	Frt.	1		1868	Bayou Black, La.	Galveston, Tex.
5940		Ga. s.	Clara	15	14	40.0	16.5	4.2	Frt.	2		1871	Port Washington, N. Y.	Newark, N. J.
125594		St. s.	Clara	75	40	73.5	23.0	7.1	Frt.	6		1877	Tottenville, N. Y.	New York, N. Y.
125953		Ga. s.	Clara	7	6	26.0	12.4	3.6	Pas.	1		1877	City Island, N. Y.	Newark, N. J.
126008		Ga. s.	Clara	5	5	28.1	12.6	2.8	Msc.	1		1881	Patchogue, N. Y.	Patchogue, N. Y.
126411	K. G. W. J.	St. y.	Clara	45	22	60.6	11.4	7.3	Yct.	1		1887	Baltimore, Md.	Baltimore, Md.
127556		St. y.	Clara	21	10	60.0	12.0	5.1	Yct.	3		1899	Ithaca, N. Y.	Oswego, N. Y.
127593		Ga. s.	Clara	6	5	27.7	19.0	2.5	Tow.	1		1899	Whaco, Wash.	Seattle, Wash.
127636		St. s.	Clara	24	16	47.0	14.2	6.0	Tow.	3		1904	Borden town, N. J.	Philadelphia, Pa.
200784		Ga. s.	Clara	8	6	32.2	9.4	3.3	Pas.	2		1904	Astoria, Ore.	Unalaska, Alaska.
204785		Ga. s.	Clara	19	13	50.9	15.8	5.1	Fsh.	6	20	1907	Atlantic City, N. J.	Somers Point, N. J.
206384		Ga. s.	Clara	9	6	32.8	9.5	3.7	Pas.	0	16	1909	Tacoma, Wash.	Tacoma, Wash.
207055		*Ga. s.	Clara	10	9	36.8	8.1	3.5	Fsh.	2	20	1908	Traverse City, Mich.	Grand Haven, Mich.
209303		Ga. p.	Clara	30	8	40.7	10.1	2.8	Frt.	1	20	1908	Beardstown, Ill.	Peoria, Ill.
209883		Ga. s.	Clara	19	13	46.0	12.3	5.5	Fsh.	7	27	1912	Anacortes, Wash.	Seattle, Wash.
211381		Ga. s.	Clara	38	28	32.5	9.7	3.0	Fsh.	5	12	1913	Seattle, Wash.	Do.
211949		*Ga. p.	Clara	38	28	62.5	24.3	4.0	Fer.	2	40	1913	Garrison, N. Dak.	Pembina, N. Dak.
212141		Ga. s.	Clara	15	12	42.9	13.8	3.5	Frt.	2	14	1914	Falmouth, Me.	Portland, Me.
212205		Ga. s.	Clara	26	21	41.9	12.3	5.8	Fsh.	7	27	1914	Tracyton, Wash.	Seattle, Wash.
136770		f. t. s.	Clara B.	53	36	65.6	16.2	8.0	Fsh.	5		1899	Vermill'n, Ohio	Grand Haven, Mich.
205325		Ga. y.	Clara B.	16	12	38.7	10.8	4.4	Yct.	1	20	1907	Ocean City, N. J.	Somers Point, N. J.
208657		Ga. s.	Clara B.	15	13	45.6	9.2	3.0	Pas.	1	25	1910	St. Johns, Ore.	Portland, Ore.
209011		Ga. s.	Clara B.	13	9	41.0	11.0	6.0	Pas.	1	20	1910	Stockholm, Wis.	Dubuque, Iowa.
212035		Ga. s.	Clara Blanche	15	10	37.0	10.6	5.6	Frt.	1	22	1914	Bellingham, Wash.	Seattle, Wash.
126664		Ga. s.	Clara Bradon	10	10	38.4	13.5	2.8	Frt.	2		1890	Pocomoke City, Md.	Norfolk, Va.
128378		*St. p.	Clara Brown	190	111	99.8	22.1	4.1	Pas.	6	160	1886	Tacoma, Wash.	Pt. Townsend, Wash.
204680		Ga. s.	Clara C.	7	5	32.8	10.8	3.0	Fsh.	1		1907	Orland, Me.	Rockland, Me.
91027		*St. p.	Clara Cavett	29	16	58.4	17.2	6.9	Msc.	10		1877	Point Harmar, Ohio.	Pittsburgh, Pa.
127723		St. p.	Clara Hawes	44	27	45.6	14.0	3.0	Frt.	3		1902	East Boothbay, Me.	New York, N. Y.
127532		*St. p.	Clara J.	29	16	58.4	17.2	6.9	Msc.	10		1902	East Boothbay, Me.	Pt. Townsend, Wash.
127250		Ga. s.	Clara J.	12	7	44.4	17.0	3.5	Oys.	1		1898	Hungars Creek, Va.	Cape Charles, Va.
201537		Ga. s.	Clara J.	7	5	29.4	12.0	3.3	Frt.	1		1898	Ballard, Wash.	Seattle, Wash.
207156		Ga. s.	Clara L.	7	7	32.0	9.0	3.6	Fsh.	2	9	1902	Manitowoc, Wis.	Milwaukee, Wis.
126111		St. s.	Clara M.	21	11	61.0	13.0	4.0	Tow.	6	90	1883	Lake Charles, La.	Galveston, Tex.
20466		St. s.	Clara McWilliams	50	25	62.0	17.6	7.9	Tow.	3	225	1874	Brooklyn, N. Y.	New Haven, Conn.
208395		*Ga. p.	Clara P.	13	13	59.0	12.0	2.5	Pas.	6	16	1908	Point Pleasant, W. Va.	Louisville, Ky.
127143		Ga. s.	Clara S.	6	6	27.5	12.5	3.7	Pas.	1		1895	Atlantic City, N. J.	Somers Point, N. J.
206410		Ga. s.	Clara S.	30	29	43.0	13.2	6.4	Pas.	2	24	1909	Manitowoc, Wis.	Milwaukee, Wis.
206512		Ga. s.	Clara S.	12	11	41.2	10.2	3.4	Fsh.	2	12	1907	do.	Marquette, Mich.
210963		Ga. s.	Clara S.	5	5	30.4	8.2	2.2	Pas.	1	10	1912	Sequatchie, Tenn.	Chatanooga, Tenn.
205087		Ga. s.	Clara T.	20	17	37.5	14.6	6.0	Fsh.	3		1908	Newport, R. I.	Newport, R. I.
126586		St. s.	Clara A. Elliott	21	13	50.2	12.3	5.0	Fsh.	5		1882	Saugatuck, Mich.	Grand Haven, Mich.
126204		St. s.	Clara A. McIntyre	44	22	48.2	12.0	4.0	Tow.	5		1884	Buffalo, N. Y.	Richmond, Va.
126482		Ga. s.	Clara A. Marst n	21	20	46.0	15.8	6.0	Msc.	3		1888	Boothbay, Me.	Boston, Mass.
126050		Ga. s.	Clara A. Palmer	15	14	41.5	15.3	4.2	Oys.	2		1872	Glenwood, N. Y.	Bridgeport, Conn.
126776		Ga. s.	Clara E. Rich	5	5	25.6	9.0	5.2	Frt.	2		1888	Vinal Haven, Me.	Mt. Desert Ferry, Me.
126925		Ga. s.	Clara E. Shores	12	7	55.5	14.2	3.6	Oys.	1		1892	Orlolo, Md.	Annapolis, Md.
125899		St. s.	Clara E. Uhler	43	21	65.2	17.3	7.3	Pas.	4		1881	Philadelphia, Pa.	Boston, Mass.
127456		Ga. s.	Clara E. Walper	11	8	45.0	15.0	3.8	Oys.	1		1900	Orlolo, Md.	Cape Charles, Va.
126857		Ga. s.	Clara M. Delano	5	5	25.5	9.6	4.6		2		1892	Friendship, Me.	Vinal Haven, Me.
127028		Ga. s.	Clara M. Sprague	9	9	36.5	11.3	5.6	Fsh.	2		1894	Brooksville, Me.	Boothbay, Me.
212321		Ga. s.	Clara R. F.	7	5	31.2	9.1	3.2	Pas.	2	24	1914	South Jacksonville, Fla.	Jacksonville, Fla.
210675		Ga. s.	Claraetta	6	5	33.8	10.0	2.3	Tow.	1	12	1911	Palacios, Tex.	Galveston, Tex.
203347		Ga. s.	Claraalma	8	6	28.0	10.6	3.3	Pas.	1	12	1900	Taunton, Mass.	Providence, R. I.
200186		Ga. s.	Clare	6	5	32.0	8.5	2.4	Fsh.	1		1903	Douglas, Alaska	Juneau, Alaska.
145404		St. s.	Claremont	25	12	45.5	15.4	5.9	Tow.	4		1885	Brooklyn, N. Y.	New York, N. Y.
203912		St. s.	Claremont	1,138	774	189.0	38.0	19.0	Fer.	13	2,000	1907	Alameda, Cal.	San Francisco, Cal.
204731		St. s.	Claremont	747	418	188.4	38.4	12.6	Frt.	21		1907	Aberdeen, Wash.	Do.
126808		Ga. s.	Clarence	18	13	62.0	17.0	3.5	Oys.	4		1891	St. Peters, Md.	Cape Charles, Va.
204822		*Ga. p.	Clarence	20	20	78.7	14.0	2.1	Pas.	4		1907	Grantsville, W. Va.	Wheeling, W. Va.
205430		St. s.	CLARENCE FID.	59	61	81.4	18.4	7.2	Pas.	3	120	1908	Buffalo, N. Y.	Buffalo, N. Y.
125693		Ga. s.	Clarence Hodson	15	14	47.6	19.3	4.4	Oys.	2		1878	Crisfield, Md.	Norfolk, Va.
127300		St. s.	CLARENCE A. BLACK	4,521	3,474	413.4	50.2	24.5	Frt.	25	1,200	1898	Lorain, Ohio	Duluth, Minn.
96365		St. s.	Clarence B. Mitchell	47	32	77.3	14.5	8.1	Frt.	3		1897	Boston, Mass.	Boston, Mass.
211679		St. s.	Clarence M. Lamb	29	17	61.5	16.5	7.5	Fsh.	4	90	1913	Erie, Pa.	Toledo, Ohio.
125376		St. s.	Claribel	23	11	55.6	13.6	6.3	Tow.	3		1875	Belleville, N. J.	Richmond, Va.
126740		St. s.	Claribel	45	18	72.4	16.0	5.7	Pas.	8		1891	Benton Harbor, Mich.	New Orleans, La.
209112		Ga. s.	Clarice	8	7	26.4	8.8	3.3	Pas.	1	12	1911	Jacksonville, Fla.	Jacksonville, Fla.
211512		Ga. y.	Clarinda	76	52	89.6	17.1	7.0	Yct.	4		1913	Port Clinton, Ohio.	Detroit, Mich.
209846		*Ga. p.	Clarion	9	7	45.0	10.0	2.5	Tow.	1	20	1895	Pittsburgh, Pa.	Wheeling, W. Va.
127584		Ga. s.	Clarissa	12	10	43.3	14.3	3.2	Frt.	0	16	1901	Biloxi, Miss.	Mobile, Ala.
212381		*Ga. p.	Clarion	12	10	62.2	18.6	2.1	Tow.		19	1914	Henderson, W. Va.	Cincinnati, Ohio.
206061		Ga. s.	Clark	10	7	43.5	11.1	2.6	Frt.	1	15	1909	North Galveston, Tex.	Galveston, Tex.
212322		Ga. s.	Clark W. Jay	9	8	36.2	11.0	3.7	Fsh.	4	30	1914	Westfield, N. Y.	Dunkirk, N. Y.

1 Formerly st. s. Edward K.

2 Formerly *st. p. Mink No. 2.

3 Formerly st. s. Petrolia.

4 Formerly st. s. Theresa.

5 Formerly st. y. Helen.

MERCHANT STEAM VESSELS OF THE UNITED STATES—Continued.

Official No.	Signal letters.	Rig.	Name of vessel.	Gross tonnage.	Net tonnage.	Length.	Breadth.	Depth.	Service.	Crew.	Indicated horsepower.	When built.	Where built.	Home port (where permanent document issues).
						Feet.	Feet.	Feet.						
135650		St. s.	Clarksville	27	13	56.4	15.0	6.0	Tow.	3	1883	Pettys Island, N. J.	Philadelphia, Pa.
204201		Ga. s.	Clason Point	13	11	46.4	13.2	3.8	Pas.	2	1903	New York, N. Y.	New York, N. Y.
127712		Ga. s.	Clatawa	12	8	34.5	9.5	4.5	Fsh.	2	1902	Dalomi, Alaska	Wrangell, Alaska.
211556		St. s.	Clatawa	49	33	81.8	20.8	5.3	Pas.	4	350	1913	Dockton, Wash.	Seattle, Wash.
204998		St. s.	Claude	47	32	77.4	17.8	6.9	Pas.	8	250	1907	Scranton, Miss.	Mobile, Ala.
210055		*Ga. p.	Claude	14	14	50.2	11.9	3.0	Tow.	3	35	1912	Vevay, Ind.	Evansville, Ind.
127137		Ga. s.	Claude L.	12	11	45.0	15.4	4.5	Msc.	2	1896	Rivorehead, N. Y.	New York, N. Y.
203425		Ga. s.	Claude S.	7	7	28.0	8.6	3.6	Pas.	1	15	1910	West De l'ere, Wis.	Milwaukee, Wis.
125877		Ga. s.	Claudia	21	20	51.6	17.9	4.7	Frt.	2	1920	Charleston, S. C.	Charleston, S. C.
126771		Ga. s.	Claudia M.	6	5	29.0	12.4	3.8	Oys.	1	1881	Staten Island, N. Y.	Bridgeport, Conn.
127431	K. P. W. G.	St. s.	CLAUDINE	846	615	178.6	32.0	15.1	Pas.	57	1,000	1890	Glasgow, Scotland.	Honolulu, Hawaii.
210417		Ga. s.	Clay	13	8	49.0	12.6	4.3	Frt.	2	20	1912	Seaford, Va.	Newport News, Va.
127618		St. s.	Clay Foreman	35	10	62.7	15.2	6.4	Tow.	5	100	1902	Elizabeth City, N. C.	Elizabeth City, N. C.
129685		St. y.	Claymore	32	10	75.5	9.5	7.4	Yct.	5	1893	Nyaack, N. Y.	New York, N. Y.
126443		St. s.	Clayton	10	9	40.5	10.8	4.2	Tow.	5	1887	Indian River, Mich.	Grand Haven, Mich.
204043		Ga. s.	Clayton	11	10	48.0	11.8	4.0	Fsh.	2	1907	Crittendon, Va.	Norfolk, Va.
203245		Ga. s.	Clayton	9	6	34.2	8.2	2.6	Fsh.	1	12	1911	Stacy, N. C.	Beaufort, N. C.
211246		*Ga. p.	Clees	16	13	57.2	16.5	2.0	Fer.	0	8	1913	Nashville, Tenn.	Nashville, Tenn.
211317		Ga. s.	Clematis	16	11	38.2	10.4	6.8	Pas.	2	24	1913	Bellingham, Wash.	Seattle, Wash.
4534		Ga. s.	Clement	45	42	58.0	17.7	6.2	Frt.	3	1827	Vinal Haven, Me.	Machias, Me.
211970		Ga. s.	Clementine	12	8	35.6	13.2	3.2	Fsh.	2	6	1914	Brunswick, Ga.	Brunswick, Ga.
216734		Ga. s.	Cleo	17	11	46.6	9.5	4.6	Ptl.	1	24	1909	Marine City, Mich.	Detroit, Mich.
203382		Ga. s.	Cleo M.	18	15	45.0	10.7	4.0	Fsh.	3	40	1911	Traverse City, Mich.	Grand Haven, Mich.
86581		St. s.	Cleone	228	126	123.0	30.0	9.5	1901	Alameda, Cal.	San Francisco, Cal.
126226		Ga. s.	Cleopatra	10	9	35.0	12.6	4.8	Mso.	1	1879	Salem, Mass.	New York, N. Y.
127766		Ga. p.	Cleopatra	10	8	44.3	12.9	2.2	Pas.	3	1903	Terminal Island, Cal.	Los Angeles, Cal.
205920		Ga. s.	Cleopatra	9	5	31.7	12.0	6.0	Fsh.	2	5	1908	Friendship, Me.	Castine, Me.
86556		*St. p.	Clermont	87	87	124.0	23.2	3.9	Tow.	10	1901	Wabasha, Minn.	Evansville, Ind.
126866	K. L. G. W.	St. p.	Clermont	298	203	164.9	25.6	10.6	Pas.	8	800	1832	Brooklyn, N. Y.	New York, N. Y.
205064		Ga. s.	Clermont	14	14	49.0	15.0	2.8	Pas.	3	16	1908	Indian Pass, Fla.	Apalachicola, Fla.
206719	L. B. G. F.	St. y.	Clermont	153	97	148.4	18.1	7.1	Yct.	4	40	1909	Port Richmond, N. Y.	New York, N. Y.
208651		St. p.	Clermont	1,864	1,174	271.5	39.2	11.5	Pas.	45	1,500	1911	Newburgh, N. Y.	Do.
209793		*Ga. p.	Clermont	8	8	46.0	10.0	2.2	Tow.	2	1912	Chilo, Ohio	Cincinnati, Ohio.
210455		Ga. y.	Clew	8	15	59.7	13.6	3.7	Yct.	1	40	1912	Solomons, Md.	Baltimore, Md.
212261		Ga. p.	Cliff	8	8	38.4	10.9	4.0	Fsh.	1	8	1914	Cincinnati, Ohio	Cincinnati, Ohio.
34200		St. s.	Clifford	212	142	115.1	28.5	7.8	Frt.	1	6	1890	Rockyhill, Conn.	Hartford, Conn.
120598		Ga. s.	Clifford M.	7	7	26.0	9.6	4.0	Fsh.	1	20	1911	Little Stumico, Wis.	Milwaukee, Wis.
217471		Ga. s.	Clifford Perin	19	14	42.8	14.6	3.6	Frt.	1	1900	Beaufort, N. C.	Beaufort, N. C.
206044		St. s.	CLIFFORD F. MOLL	5,141	3,894	444.0	56.2	29.0	Frt.	21	1,550	1909	Ecorse, Mich.	Buffalo, N. Y.
209448		Ga. s.	Clifton	6	6	26.6	8.2	3.0	Fsh.	2	1901	Manitowac, Wis.	Milwaukee, Wis.
126520		St. s.	CLIFTON	148	101	101.0	16.1	8.6	Pas.	6	300	1883	Chester, Pa.	New York, N. Y.
206244		Ga. s.	Clifton	14	10	48.5	12.5	4.0	Fsh.	1	42	1909	Galveston, Tex.	Galveston, Tex.
207095		Ga. s.	Clifton	28	21	57.0	16.0	5.6	Fsh.	8	50	1910	Atlantic City, N. J.	New York, N. Y.
207310		*Ga. p.	Clifton	14	14	49.8	12.9	4.0	Msc.	3	25	1910	Cincinnati, Ohio	New Orleans, La.
33853		St. s.	Climax	119	77	80.0	27.4	8.0	Frt.	7	225	1872	Brooklyn, N. Y.	New York, N. Y.
126481		Ga. s.	Climax	52	27	58.4	22.2	4.6	Frt.	2	50	1858	Marous Hook, Pa.	Wilmington, Del.
127492		Ga. s.	Climax	10	8	38.0	12.1	3.7	Msc.	1	1900	Bridgeport, Conn.	New York, N. Y.
207180		*St. p.	Climax	56	55	95.0	19.6	4.3	Frt.	11	106	1910	Lockport, La.	New Orleans, La.
4570	J. C. M. V.	St. p.	Clinton	596	407	152.9	32.8	11.8	Fer.	6	300	1862	New York, N. Y.	New York, N. Y.
5456		St. p.	Clinton	1,187	717	220.0	34.5	18.2	Pas.	27	500	1863	Wilmington, Del.	Jacksonville, Fla.
126026		Ga. s.	Clinton	12	8	39.6	10.4	5.1	Tow.	2	1882	Glenwood, N. Y.	Cold Spring, N. Y.
127221		St. s.	Clinton	28	19	57.9	16.1	4.7	Wat.	2	1898	East Rockaway, N. Y.	New York, N. Y.
127238		St. s.	CLINTON	40	27	53.7	16.4	6.4	Tow.	4	1898	Newburgh, N. Y.	Albany, N. Y.
127245		St. s.	Clinton	124	62	96.0	24.6	6.2	Frt.	6	110	1898	Mount Clemens, Mich.	Sandusky, Ohio.
207239		St. s.	Clinton	7	7	35.4	10.6	2.9	Frt.	2	12	1910	Clinton, Tenn.	Chattanooga, Tenn.
127232		St. s.	Clio	217	136	108.3	23.0	6.6	Pas.	10	165	1898	Philadelphia, Pa.	Norfolk, Va.
127297		*St. p.	Clio	34	34	64.0	15.0	4.3	Pas.	5	1888	St. Michael, Alaska	St. Michael, Alaska.
201496		Ga. s.	Clio	12	10	36.0	10.4	3.8	Msc.	1	1904	Oyster Bay, N. Y.	Cold Spring, N. Y.
206660		St. s.	Clio	199	135	109.0	23.0	6.0	Pas.	7	210	1909	Philadelphia, Pa.	Wilmington, Del.
203050	L. B. F. J.	Ga. y.	Cliona	20	18	44.8	14.0	6.6	Yct.	1	1906	East Boothbay, Me.	Philadelphia, Pa.
126489		*St. p.	Clipper	91	91	113.8	25.0	3.4	Tow.	11	1888	Haynes Landing, W. Va.	New Orleans, La.
127079		*St. p.	Clipper	185	111	124.0	21.6	3.5	Tow.	13	1895	Pittsburgh, Pa.	Pittsburgh, Pa.
208961		St. s.	Clipper	32	22	54.2	16.0	6.0	Frt.	3	85	1910	Milford, Del.	Philadelphia, Pa.
209244		Ga. s.	Clive	10	9	38.4	9.0	6.0	Frt.	1	12	1911	Greenwich, Conn.	St. Augustine, Fla.
106775		St. s.	Cleodon	150	102	123.5	28.0	6.8	Pas.	12	1890	Mathews Bluff, S. C.	Beaufort, S. C.
127148		St. y.	Cloella	26	18	60.2	11.5	5.5	Yct.	3	1896	Boston, Mass.	Washington, D. C.
157623		St. y.	CLOVER	27	19	75.7	10.7	5.3	Yct.	3	1901	Bristol, R. I.	Cape Vincent, N. Y.
201570		Ga. s.	Clover	16	14	36.0	11.0	5.3	Msc.	2	1904	New York, N. Y.	Jacksonville, Fla.
125086		*St. p.	Clyde	121	121	125.0	19.0	4.0	Frt.	18	492	1870	Dubuque, Iowa	St. Paul, Minn.
125951		St. s.	Clyde	6	5	24.6	10.0	4.0	Pas.	2	1880	Haverhill, Mass.	Newburyport, Mass.

1 Formerly st. s. Ellen McAvoy.

* Formerly *st. p. Gazelle.

* Formerly U. S. S. Commodore Morris.

* Formerly st. y. Dawn.

* Formerly Hawaiian st. s. Claudine.

* Formerly a st. y. Clermont.

* Formerly a st. p. Alpha.

* Formerly st. s. Guatala.

* Formerly b st. p. Charmery.

* Formerly b st. s. Clayton.

MERCHANT STEAM VESSELS OF THE UNITED STATES—Continued.

Official No.	Signal letters.	Rtg.	Name of vessel.	Gross tonnage.	Net tonnage.	Length.	Breadth.	Depth.	Service.	Crew.	Indicated horsepower.	When built.	Where built.	Home port (where permanent document issued).
						Feet.	Feet.	Feet.						
127049		*St. p.	Clyde.....	388	335	175.0	33.0	5.2	Pas.	36	374	1804	Jeffersonville, Ind.	St. Louis, Mo.
200213		*St. p.	Clyde.....	99	92	135.0	24.0	5.0	Tow.	13	1903	Brownsville, Pa.	Pittsburgh, Pa.
203549		*St. p.	Clyde.....	72	72	95.1	19.6	4.5	Frt.	6	1908	Lumber City, Ga.	Brunswick, Ga.
209903		*St. p.	Clyde.....	14	10	38.4	12.9	3.8	Frt.	2	30	1911	Camden, N. J.	Key West, Fla.
211962		*St. p.	Clyde.....	9	8	53.5	11.7	1.9	Tow.	1	20	1914	Smithland, Ky.	Paducah, Ky.
212185		*St. p.	Clyde.....	9	8	42.5	9.7	3.5	Pas.	1	30	1938	St. Andrew, Fla.	Jacksonville, Fla.
206276		*Ga. p.	Clyde Estelle.....	15	15	51.0	20.3	3.5	Fer.	2	25	1909	Augusta, Ky.	Louisville, Ky.
211271		*Ga. p.	Clyde P.....	6	5	34.4	6.2	3.0	Pas.	2	12	1913	Columbus, Ky.	Calro, Ill.
208340		*St. p.	Clyde S.....	107	107	97.7	26.0	5.1	Frt.	11	1911	Dublin, Ga.	Brunswick, Ga.
211614		*Ga. s.	Clyde.....	8	8	37.8	8.7	2.4	Msc.	1	14	1913	Otway, N. C.	Beaufort, N. C.
201303		*Ga. s.	Clyde.....	9	9	31.4	14.1	3.8	Msc.	1	1904	Onset, Mass.	New Bedford, Mass.
207665	L. B. N. W.	St. s.	COALINGA.....	875	563	193.0	38.0	13.1	Frt.	10	400	1910	Oakland, Cal.	San Francisco, Cal.
127454	K. Q. G. D.	St. s.	COAST.....	4,384	2,815	377.2	46.1	21.9	Pas.	63	3,500	1891	Glasgow, Scotland	New York, N. Y.
205399		*Ga. s.	Coast.....	13	11	45.2	11.5	4.8	Pas.	1	30	1908	Empire, Ore.	Coos Bay, Ore.
208443		*Ga. s.	Coast.....	29	20	58.2	14.7	5.4	Fsh.	2	65	1911	Anacortes, Wash.	Pt. Townsend, Wash.
127677		*Ga. s.	Coast Club.....	11	6	34.9	10.1	4.1	Frt.	1	1902	Millbridge, Me.	Machias, Me.
182610		St. s.	Coaster.....	579	353	175.2	38.0	12.3	Frt.	19	1905	Aberdeen, Wash.	San Francisco, Cal.
205502		*Ga. s.	Coaster.....	14	10	44.0	12.8	4.5	Fsh.	1	30	1908	Seattle, Wash.	Seattle, Wash.
207946		*Ga. s.	Coaster.....	14	10	50.5	13.8	5.0	Frt.	1	60	1919	Marshfield, Ore.	Eureka, Cal.
127415	K. P. S. R.	St. s.	Coastwise.....	268	182	109.3	24.5	15.0	Tow.	14	600	1900	Perth Amboy, N. J.	Port Amboy, N. J.
207187	L. B. J. H.	St. s.	Coastwise.....	4,015	2,444	359.0	49.2	25.9	Frt.	32	1,700	1910	Camden, N. J.	Boston, Mass.
211522		*Ga. s.	Cobos.....	119	119	108.3	26.0	6.2	Frt.	4	65	1913	Lockmoor, La.	Morgan City, La.
212208		*Ga. s.	Coca-Cola Bill.....	12	6	43.7	12.0	4.0	Frt.	1	50	1911	St. Andrew, Fla.	Jacksonville, Fla.
127248		*Ga. y.	Cockawee.....	16	11	43.5	12.0	4.4	Yct.	2	1898	Boston, Mass.	Boston, Mass.
127767		*Ga. s.	Cocoon.....	13	11	51.0	10.8	4.5	Msc.	1	1903	New York, N. Y.	New York, N. Y.
205011	L. B. Q. S.	*Ga. y.	Cocopomeio.....	79	71	69.8	18.5	5.2	Yct.	4	50	1910	Camden, N. J.	Cleveland, Ohio.
126856		St. s.	Codorus.....	2,165	1,802	275.5	40.1	26.0	Frt.	21	1,170	1892	Buffalo, N. Y.	Erie, Pa.
125135		St. s.	Coe F. Young.....	65	33	74.3	19.0	8.6	Tow.	7	1872	Sleighsburg, N. Y.	Albany, N. Y.
127398		St. s.	Cohannet.....	69	34	71.2	20.0	7.9	Tow.	3	1900	Bath, Me.	Fall River, Mass.
207710		*Ga. s.	Cohoc.....	6	5	33.4	9.6	4.3	Fsh.	1	16	1910	Seattle, Wash.	Seattle, Wash.
207117		*Ga. s.	Colla.....	6	6	29.0	8.0	3.6	Fsh.	2	9	1902	Mantowoc, Wis.	Milwaukee, Wis.
205998		*Ga. s.	Colade II.....	13	9	37.3	8.7	4.0	Pas.	1	20	1909	Manchester, Wash.	Pt. Townsend, Wash.
203173		*Ga. p.	Coldfoot.....	12	7	54.0	11.0	2.2	Frt.	1	1906	Ballard, Wash.	Seattle, Wash.
81445		St. s.	Coleraine.....	99	49	75.5	21.9	9.6	Tow.	10	1893	Wilmington, Del.	New York, N. Y.
208704		*Ga. s.	Collina.....	33	9	40.0	9.2	3.6	Pas.	1	30	1911	Silverdale, Wash.	Seattle, Wash.
203150	K. V. L. D.	*Ga. y.	Collin B. II.....	12	25	64.4	12.0	5.7	Yct.	3	65	1906	New York, N. Y.	Philadelphia, Pa.
208732		*Ga. y.	Collen.....	12	7	30.7	12.7	7.4	Yct.	3	35	1914	Guanaca, P. R.	San Juan, P. R.
125918		St. s.	Collinge.....	1,601	1,280	251.5	38.3	19.7	Frt.	15	700	1891	Cleveland, Ohio.	Oswego, N. Y.
208799		*Ga. s.	Collingwood.....	14	12	41.5	14.0	4.0	Fsh.	6	18	1911	Camden, N. J.	Camden, N. J.
126548		St. s.	Collis.....	205	102	110.0	23.0	13.0	Tow.	7	600	1889	San Francisco, Cal.	Los Angeles, Cal.
209225		St. s.	Collis.....	20	7	46.0	12.0	4.6	Fsh.	2	50	1879	Unalakleet, Alaska.
92836		St. s.	COLON.....	5,667	4,193	360.0	50.0	19.9	Pas.	110	5,000	1899	Philadelphia, Pa.	New York, N. Y.
209922		*Ga. s.	Colon.....	10	7	33.3	11.0	4.7	Tow.	1	30	1912	Oakland, Cal.	San Francisco, Cal.
127553		St. s.	COLONEL.....	3,879	3,044	356.0	50.0	28.0	Frt.	14	1,000	1901	Wyandotte, Mich.	Detroit, Mich.
127726		*Ga. s.	Colonel.....	7	7	35.0	8.2	3.3	Fsh.	1	10	1903	Atlantic City, N. J.	Somers Point, N. J.
204173		*Ga. p.	Col. De Hart.....	11	11	38.0	10.0	1.8	Pas.	1	1907	Lafayette, Ind.	Evansville, Ind.
126501		*St. p.	Col. Ledyard.....	203	101	94.9	46.3	8.9	Fer.	7	350	1891	Noank, Conn.	New London, Conn.
211702		St. s.	COLONEL WARD.....	41	28	55.4	15.1	7.6	Tow.	4	200	1913	Buffalo, N. Y.	Buffalo, N. Y.
127743	K. S. J. N.	St. s.	COL. E. L. DRAKE.....	4,205	3,307	360.0	50.0	21.5	Frt.	28	5,000	1903	Philadelphia, Pa.	San Francisco, Cal.
209185		St. s.	COL. JAMES M. SCHOONMAKER.....	8,603	6,650	590.0	64.2	34.2	Frt.	24	2,500	1911	Ecorse, Mich.	Detroit, Mich.
126983		St. s.	COL. JOHN F. GAYNOR.....	153	78	91.5	21.0	10.4	Tow.	11	500	1893	Philadelphia, Pa.	New York, N. Y.
145951		*Ga. s.	Col. Thomas F. Austin.....	83	53	78.0	22.8	8.6	Frt.	16	1902	Greenwich, N. J.	Philadelphia, Pa.
107474	K. P. H. F.	St. y.	COLONIA.....	259	151	163.7	22.3	10.9	Yct.	20	2,000	1899	Chester, Pa.	New York, N. Y.
127700		St. s.	Colonia.....	200	136	103.5	28.2	10.6	Lgt.	10	350	1902	Brooklyn, N. Y.	Do.
210426		*Ga. s.	Colonia.....	10	6	35.5	9.2	4.7	Pas.	1	20	1912	Bayonne, N. J.	Do.
126012		St. s.	Colonial.....	1,713	1,323	244.5	36.3	22.9	Frt.	15	725	1882	Cleveland, Ohio.	Port Huron, Mich.
127089		St. s.	Colonial.....	110	80	91.2	17.4	5.7	Pas.	3	125	1895	Baldwinsville, N. Y.	Oswego, N. Y.
201980		*Ga. s.	Colonial.....	6	5	29.6	8.3	4.0	Fer.	3	10	1905	Gloucester, Mass.	Gloucester, Mass.
205611		St. s.	Colonial.....	22	18	65.7	11.3	3.6	Pas.	5	20	1899	Indian River, Mich.	Pittsburgh, Pa.
210244		*Ga. s.	Colonial.....	14	9	42.3	11.3	4.3	Pas.	1	30	1912	Oakland, Cal.	San Francisco, Cal.
106826		St. s.	Colorado.....	45	22	70.6	15.0	6.2	Tow.	5	1891	St. Louis, Mo.	St. Louis, Mo.
125734	J. T. K. C.	St. s.	Colorado.....	2,764	2,022	306.0	39.6	21.6	Pas.	42	1,600	1879	Chester, Pa.	New York, N. Y.
126284		St. p.	Colorado.....	833	541	171.0	36.7	13.4	Fer.	6	600	1885	Wilmington, Del.	Do.
5497		St. p.	Columbia.....	586	416	154.0	31.7	12.3	Fer.	8	325	1867	Brooklyn, N. Y.	Do.
91772		St. s.	COLUMBIA.....	255	142	133.6	30.0	8.6	Pas.	7	350	1885	Wyandotte, Mich.	Duluth, Minn.
116244		St. s.	Columbia.....	62	31	74.0	17.1	9.9	Tow.	4	1888	Buffalo, N. Y.	Buffalo, N. Y.
125144		St. s.	Columbia.....	96	48	87.0	20.0	9.0	Tow.	5	1872	Brooklyn, N. Y.	Philadelphia, Pa.
125507		St. p.	Columbia.....	663	535	220.0	34.0	7.2	Pas.	20	409	1876	Wilmington, Del.	Do.

1 Formerly (a) British st. s. Californian.

(b) st. s. Californian.

2 Formerly ga. y. (a) Castle Island.

(b) Gloria.

3 Formerly st. s. Wallace B. Flint.

(a) ga. s. Gertrude III.

(b) ga. s. Lady Jane.

4 Formerly st. s. Cumberland.

5 Formerly st. s. Mexico.

6 Formerly st. y. Alberta.

7 Formerly st. s. (a) Archie Parker.

(b) Ella St. Clair.

8 Formerly st. s. Mascotte.

9 (a) S. W. Geo.

(b) Yale.

MERCHANT STEAM VESSELS OF THE UNITED STATES—Continued.

Official No.	Signal letters.	Rig.	Name of vessel.	Gross tonnage.	Net tonnage.	Length.	Breadth.	Depth.	Service.	Crew.	Indicated horsepower.	When built.	Where built.	Home port (where permanent document issues).
125592	J. S. K. G.	St. p.	Columbia	1,468	1,098	260.6	39.0	12.0	Pas.	52	1,200	1877	Greenpoint, N. Y.	Philadelphia, Pa.
125614		St. p.	Columbia	358	284	141.0	30.0	7.7	Fer.	6	437	1877	Wilmington, Del.	Do.
125895		Ga. s.	Columbia	11	10	35.5	14.4	3.4	Pas.	1	1881	1881	Patchogue, N. Y.	New York, N. Y.
125947		St. s.	Columbia	1,373	1,053	235.4	35.6	18.9	Frt.	15	450	1881	Cleveland, Ohio.	Niagara Falls, N. Y.
126445		Ga. s.	Columbia	8	7	28.3	12.4	4.0	Fsh.	1	1877	1877	Edgartown, Mass.	Vineyard Haven, Mass.
126578		St. s.	Columbia	130	104	92.7	17.4	9.2	Cnl.	4	1889	1889	Lockport, N. Y.	Buffalo, N. Y.
126666		Ga. s.	Columbia	15	14	49.9	15.6	2.0	Frt.	1	1833	1833	New Utrecht, N. J.	Philadelphia, Pa.
126823		St. s.	Columbia	132	70	102.0	24.3	11.3	Tow.	5	250	1891	North Bend, Ore.	Seattle, Wash.
126861		St. s.	Columbia	96	65	101.2	20.4	7.0	Pas.	4	300	1892	Grand Haven, Mich.	Grand Haven, Mich.
126870		Ga. s.	Columbia	12	8	39.0	13.6	4.0	Tow.	1	1892	1892	Bay Center, Wash.	Seattle, Wash.
126882		St. s.	Columbia	83	41	81.0	17.2	7.6	Fsh.	4	1892	1892	Grand Haven, Mich.	Marquette, Mich.
126903		St. s.	Columbia	19	9	56.5	13.3	4.4	Fer.	3	1892	1892	Middletown, Conn.	Gloucester, Mass.
127027		Ga. s.	Columbia	5	5	23.6	11.2	3.8	Fsh.	1	1893	1893	Iarwich Port, Mass.	Chatham, Mass.
127069		St. p.	Columbia	810	660	156.0	36.6	13.3	Fer.	6	500	1895	Chester, Pa.	New York, N. Y.
127116		St. s.	COLUMBIA	84	57	77.0	18.0	9.0	Tow.	8	1896	1896	Philadelphia, Pa.	Philadelphia, Pa.
127192		St. p.	Columbia	222	222	166.5	33.6	5.0	Pas.	22	423	1897	Clinton, Iowa.	Peoria, Ill.
127243		*St. p.	Columbia	73	73	80.5	18.8	3.8	Tow.	12	1898	1898	Osage City, Mo.	Memphis, Tenn.
127320		St. s.	Columbia	9	5	25.8	10.6	2.7	Frt.	2	1894	1894	Fairhaven, Wash.	Pt. Townsend, Wash.
127364	K. P. H. Q.	St. y.	COLUMBIA	682	349	179.4	33.8	20.1	Yct.	35	1,200	1899	Elizabeth, N. J.	New York, N. Y.
127392		Ga. s.	Columbia	11	10	32.8	12.6	6.3	Fsh.	4	14	1939	Bristol, Va.	Gloucester, N. Y.
127410		Ga. s.	Columbia	12	10	41.5	16.0	4.0	Mec.	1	1900	1900	Patchogue, N. Y.	Patchogue, N. Y.
127422		St. s.	COLUMBIA	114	77	84.0	20.3	11.5	Tow.	3	810	1900	Ferrysburg, Mich.	Detroit, Mich.
127427		Ga. s.	Columbia	6	5	29.1	10.2	5.3	Fsh.	1	1900	1900	Bristol, Me.	S. W. Harbor, Me.
127436		*St. p.	Columbia	52	82	117.3	24.0	4.6	Pas.	12	1900	1900	Stillwater, Minn.	St. Augustine, Fla.
127615		Ga. s.	Columbia	6	6	28.5	10.6	4.0	Fsh.	1	16	1901	Ketchikan, Alaska.	Sulzer, Alaska.
127656		Ga. p.	Columbia	9	8	42.4	13.0	3.0	Oys.	1	1902	1902	Armitville, N. Y.	Patchogue, N. Y.
127665		St. s.	COLUMBIA	968	549	200.0	45.0	18.0	Pas.	20	2,000	1902	Wyandotte, Mich.	Detroit, Mich.
136685		St. s.	Columbia	106	72	90.0	20.0	10.8	Tow.	12	1898	1898	Madison, Md.	Norfolk, Va.
202431		*St. p.	Columbia	341	215	131.2	25.4	5.0	Pas.	19	350	1905	Wenatchee, Wash.	Seattle, Wash.
202757		Ga. s.	Columbia	14	10	45.0	11.6	3.5	Pas.	1	25	1905	Astoria, Ore.	Astoria, Ore.
203037		Ga. s.	Columbia	78	65	70.5	22.5	6.4	Oys.	3	1906	1906	Tottenville, N. Y.	Greenport, N. Y.
203213		*Ga. p.	Columbia	11	9	46.3	10.1	3.0	Pas.	1	20	1906	Quincy, Ill.	Chicago, Ill.
203239		Ga. s.	Columbia	21	21	53.5	17.8	3.0	Fsh.	13	1906	1906	Smyrna, N. C.	Beaufort, N. C.
203972	K. W. B. D.	St. s.	COLUMBIA	2,582	1,673	269.0	46.0	14.8	Pas.	46	3,000	1907	Camden, N. J.	Baltimore, Md.
204065		Ga. s.	Columbia	12	11	47.0	11.0	3.3	Frt.	1	1901	1901	Port Washington, N. Y.	Norfolk, Va.
204398		St. s.	Columbia	114	90	106.0	18.5	4.6	Pas.	4	100	1907	Portland, Ore.	Seattle, Wash.
204678		*St. p.	Columbia	69	41	60.8	18.9	4.0	Tow.	3	75	1907	Northport, Wash.	Pt. Townsend, Wash.
204897		Ga. s.	Columbia	7	6	44.2	7.9	3.9	Pas.	2	60	1906	St. Louis, Mo.	St. Louis, Mo.
205470		Ga. s.	Columbia	10	9	39.4	9.0	2.8	Frt.	1	10	1905	Nesco, N. J.	Tuckerton, N. J.
205589		Ga. s.	Columbia	6	6	26.4	8.3	6.0	Pas.	1	8	1908	Columbia, N. C.	Elizabeth City, N. C.
206855		Ga. s.	Columbia	12	10	48.2	12.5	4.4	Pas.	1	1909	1909	Chicago, Ill.	Chicago, Ill.
206977		Ga. s.	Columbia	14	13	54.3	15.0	3.7	Frt.	3	25	1909	Port Royal, S. C.	Beaufort, S. C.
206984		Ga. s.	Columbia	13	8	40.0	10.0	3.0	Tow.	0	28	1909	South Bend, Wash.	Seattle, Wash.
207566		Ga. s.	Columbia	19	13	41.0	12.6	5.0	Fsh.	1	25	1910	Port Orchard, Wash.	Ketchikan, Alaska.
210291	L. C. M. Q.	St. s.	COLUMBIA	1,023	1,188	238.7	41.2	20.8	Pas.	26	1,300	1912	Wilmington, Del.	Seattle, Wash.
211804		Ga. s.	Columbia	14	9	41.2	11.1	4.6	Pas.	1	25	1913	Los Angeles, Cal.	Los Angeles, Cal.
204601	K. W. H. V.	St. s.	COLUMBIAN	8,579	5,596	472.3	57.2	32.3	Pas.	43	4,000	1907	San Francisco, Cal.	New York, N. Y.
5145		Ga. s.	Columbus	36	21	57.0	21.0	4.0	Pas.	1	1831	1831	do.	San Francisco, Cal.
202116		Ga. s.	Columbus	23	18	59.9	8.8	4.2	Pas.	3	40	1905	Sandusky, Ohio.	Sandusky, Ohio.
206005		*Ga. p.	Columbus	9	7	48.0	11.9	2.1	Tow.	2	10	1909	Napoleonville, La.	Brashear, La.
209994		Ga. s.	Columbus	38	26	57.1	15.8	6.7	Fsh.	3	50	1912	Tacoma, Wash.	Tacoma, Wash.
202273		Ga. y.	Columbus Y. C.	60	52	66.4	13.8	5.1	Yct.	1	60	1905	Sandusky, Ohio	Duluth, Minn.
209203		St. p.	Colusa	795	737	177.5	41.9	6.3	Frt.	19	275	1911	San Francisco, Cal.	San Francisco, Cal.
127207		St. s.	Colwell	20	11	57.0	13.0	3.5	Frt.	2	1897	1897	Ilwaco, Wash.	Pt. Townsend, Wash.
126316	K. D. F. G.	St. s.	Comal	2,934	2,251	320.0	42.8	21.5	Pas.	58	1,900	1885	Chester, Pa.	New York, N. Y.
127111	K. M. L. R.	St. s.	COMANCHE	3,856	2,477	348.5	46.0	18.9	Pas.	82	3,528	1895	Philadelphia, Pa.	Do.
127662		Ga. y.	Comanche	36	30	58.8	16.0	8.1	Yct.	4	1902	1902	Boston, Mass.	Boston, Mass.
201262		Ga. s.	Comanche	14	11	58.0	14.6	4.0	Pas.	2	50	1904	Atlantio City, N. J.	Somers Point, N. J.
207715		St. s.	Comanche	78	54	86.4	17.2	5.0	Pas.	4	1835	1835	Baldwinsville, N. Y.	Georgetown, S. C.
211319		St. s.	COMANCHE	547	350	133.7	28.5	18.5	Frt.	22	400	1913	Seattle, Wash.	Seattle, Wash.
121218		Ga. s.	Comanche	14	10	45.0	15.4	3.4	Frt.	1	70	1914	Bellmore, N. Y.	Patchogue, N. Y.
126660		Ga. s.	Combination	14	13	35.0	14.3	3.9	Pas.	1	1890	1890	Port Washington, N. Y.	New York, N. Y.
212067		Ga. s.	Comedian	11	7	37.3	8.8	4.3	Pas.	1	20	1914	Seattle, Wash.	Seattle, Wash.
205026		Ga. s.	Come On	8	8	40.5	6.5	3.2	Pas.	1	1906	1906	Troy, Ind.	Louisville, Ky.
125336		Ga. s.	Comet	23	11	51.0	12.5	5.2	Pas.	3	1874	1874	Apponaug, R. I.	Philadelphia, Pa.
127184		Ga. s.	Comet	13	9	44.4	11.7	4.4	Frt.	1	1895	1895	Astoria, Ore.	Astoria, Ore.
127338		Ga. y.	Comet	21	13	63.0	11.1	6.0	Yct.	1	1899	1899	Bridgeport, Conn.	New York, N. Y.
127361		St. s.	Comet	19	13	50.0	12.4	4.2	Fsh.	2	1899	1899	Buffalo, N. Y.	Cleveland, Ohio.
127563		St. s.	Comet	77	47	74.6	22.0	6.1	Pas.	4	1901	1901	Portland, Me.	Portland, Me.
127753		Ga. s.	Comet	9	6	34.5	8.2	3.6	Pas.	0	1903	1903	Marshfield, Ore.	Coos Bay, Ore.
201050		Ga. s.	Comet	9	6	38.6	11.0	4.0	Pas.	1	50	1904	San Francisco, Cal.	San Francisco, Cal.
202599		Ga. y.	Comet	46	44	67.3	16.3	7.3	Yct.	2	1905	1905	Greenport, N. Y.	Patchogue, N. Y.
206980		Ga. s.	Comet	8	7	31.6	8.6	3.0	Fsh.	4	37	1909	Milwaukee, Wis.	Milwaukee, Wis.
207526		Ga. s.	Comet	100	68	94.0	19.6	9.6	Fsh.	18	125	1910	Seattle, Wash.	Seattle, Wash.

1 Formerly st. s. E. J. Codd.

MERCHANT STEAM VESSELS OF THE UNITED STATES—Continued.

Official No.	Signal letters.	Rig.	Name of vessel.	Gross tonnage.	Net tonnage.	Length.	Breadth.	Depth.	Service.	Crew.	Indicated horsepower.	When built.	Where built.	Home port (where permanent document issues).
207584		Ga. s.	Comet.....	10	9	35.6	12.3	3.6	Pas.	1	21	1910	Woodhaven, N. Y.	New York, N. Y.
207726		Ga. s.	Comet.....	11	10	28.0	9.8	4.2	Pas.	1	35	1910	Santa Barbara, Cal.	Los Angeles, Cal.
207822		Ga. s.	Comet.....	7	6	30.5	8.6	4.8	Frt.	1	16	1910	Atlantic City, N. J.	Somers Point, N. J.
207853		Ga. s.	Comet.....	7	7	36.0	11.0	3.2	Fsh.	5	16	1910	Morehead City, N. C.	Beaufort, N. C.
207924		Ga. s.	Comet.....	6	6	32.8	8.3	2.6	Fsh.	1	12	1910	Grand Lake, La.	Morgan City, La.
207972		*St. p.	Comet.....	42	42	100.0	20.3	3.4	Frt.	5	300	1910	Paducah, Ky.	Paducah, Ky.
208083		St. s.	Comet.....	104	70	72.3	20.0	9.6	Tow.	6	350	1910	Baltimore, Md.	Hartford, Conn.
208337		Ga. s.	Comet.....	12	9	32.6	9.6	3.6	Frt.	2	18	1910	Chicago, Ill.	Chicago, Ill.
211398	L. D. B. V.	St. s.	Comet.....	2,486	1,258	350.0	43.0	28.0	Frt.	21	1,300	1913	Lorain, Ohio	New York, N. Y.
205305		Ga. s.	Comet, Jr.	20	18	39.7	14.4	9.2	Pas.	2	2	1906	Brooklyn, N. Y.	Do.
210838		*Ga. p.	Comet No. 2	11	11	63.0	12.9	2.3	Tow.	4	40	1913	Hanling Rock, Ohio	Cincinnati, Ohio.
204995		Ga. y.	Comfort.	116	78	103.0	21.6	7.0	Yct.	4	35	1908	Newbern, N. C.	Newbern, N. C.
205749		Ga. y.	Comfort.	48	43	65.6	14.8	8.8	Yct.	5	50	1899	Morris Heights, N. Y.	San Diego, Cal.
206914		Ga. s.	Comfort.	12	8	38.2	9.0	4.2	Yct.	1	10	1905	Essington, Pa.	Memphis, Tenn.
206192		Ga. y.	Comfort II	29	24	58.0	13.0	4.8	Fsh.	3	64	1909	New York, N. Y.	New York, N. Y.
126695		Ga. s.	Comique	13	12	38.3	12.9	6.5	Mso.	1	1	1890	Boothbay, Me.	Rockland, Me.
116671		St. s.	Commander	160	90	103.8	24.8	8.9	Pas.	6	150	1895	South Portland, Me.	New York, N. Y.
126962		St. s.	Commander	99	49	76.3	21.7	9.6	Pas.	6	6	1892	Wilmington, Del.	Do.
127286		Ga. s.	Commander	47	40	68.0	16.4	6.3	Oya.	6	6	1896	Baltimore, Md.	Do.
203732		Ga. s.	Commander	47	8	40.5	12.9	5.5	Pas.	4	8	1906	Friendship, Me.	Somers Point, N. J.
125646		St. s.	Commerce	112	98	99.0	10.0	6.0	Drg.	4	148	1878	Milwaukee, Wis.	Toledo, Ohio.
127670		St. s.	Commerce	127	85	85.1	26.8	8.0	Egt.	6	200	1901	Athens, N. Y.	New York, N. Y.
208367		St. s.	COMMERCE	280	180	114.0	33.0	13.0	Frt.	8	125	1911	Manitowoc, Wis.	Chicago, Ill.
210227		*St. p.	Commerce	24	24	75.0	15.9	3.6	Tow.	6	60	1912	Mount Carmel, Ill.	St. Louis, Mo.
211576		*Ga. p.	Commerce	32	12	42.0	10.0	3.0	Pas.	3	15	1913	Commerce, Mo.	Cairo, Ill.
207346	L. B. K. J.	St. s.	*COMMISSIONER	403	274	122.3	35.4	12.6	Frt.	12	750	1910	Port Richmond, N. Y.	New York, N. Y.
76220		Ga. s.	Commodore	5	5	28.3	12.6	4.1	Oya.	0	0	1881	Providence, R. I.	Providence, R. I.
125149		Ga. s.	Commodore	5	22	58.0	18.4	5.0	Oya.	3	3	1873	Cleop, N. Y.	Chicago, Ill.
125452		St. s.	Commodore	2,062	1,927	265.4	42.2	15.4	Frt.	29	700	1876	Cleveland, Ohio	Chicago, Ill.
126285		Ga. s.	Commodore	20	14	57.8	16.0	4.5	Frt.	2	60	1885	St. Michaels, Md.	Annapolis, Md.
126412		St. s.	Commodore	125	79	96.0	20.8	8.6	Frt.	2	60	1887	Wilmington, Del.	New York, N. Y.
127169		Ga. s.	Commodore	12	11	33.0	13.4	4.3	Frt.	1	12	1896	Lanarsie, N. Y.	Patchogue, N. Y.
127353		St. p.	Commodore	32	32	70.0	18.0	3.0	Fer.	2	2	1896	Lake City, Minn.	St. Paul, Minn.
127370		Ga. s.	Commodore	27	27	61.5	18.4	4.4	Frt.	1	2	1899	Beaufort, N. C.	Norfolk, Va.
127653		Ga. s.	Commodore	13	10	45.0	12.6	3.0	Pas.	1	1	1908	Atlantic City, N. J.	Somers Point, N. J.
205678		Ga. s.	Commodore	14	13	44.9	9.7	8.0	Mso.	2	50	1908	Orange, Tex.	Port Arthur, Tex.
208445		Ga. s.	Commodore	23	19	51.0	16.9	4.6	Pas.	1	60	1911	Patchogue, N. Y.	Patchogue, N. Y.
209657		Ga. s.	Commodore	12	8	34.5	11.2	4.3	Fsh.	1	10	1912	Seattle, Wash.	Pt. Townsend, Wash.
210265		Ga. s.	Commodore	8	7	41.4	9.7	3.2	Fsh.	1	20	1912	Fish Egg, Alaska	Ketchikan, Alaska
211854		Ga. y.	Commodore Bartlett	18	17	47.6	15.3	4.1	Yct.	1	30	1913	Amityville, N. Y.	Patchogue, N. Y.
127521		St. s.	Commodore Bartlett	58	39	77.8	15.2	5.5	Pas.	12	1901	1901	Croton, N. Y.	Baltimore, Md.
205260		St. s.	Commodore Perry	55	44	62.0	15.7	6.7	Fsh.	6	60	1906	Erie, Pa.	Erie, Pa.
211238		Ga. s.	Commer	7	5	33.0	10.0	4.0	Pas.	1	27	1913	Manitowoc, Wis.	Chicago, Ill.
205149	K. W. P. J.	St. p.	COMMONWEALTH	5,960	2,500	437.9	55.0	19.3	Pas.	250	5,000	1906	Philadelphia, Pa.	Fall River, Mass.
207628		Ga. s.	Commonwealth	88	60	92.0	22.5	9.1	Fsh.	14	100	1910	Tacoma, Wash.	Tacoma, Wash.
211718		Ga. s.	Commonwealth	141	93	103.0	24.0	11.8	Fsh.	20	100	1913	Essex, Mass.	Boston, Mass.
80410		St. s.	Commonlaw	93	54	98.8	20.8	7.9	Tow.	5	242	1872	Keyport, N. J.	New York, N. Y.
206390	L. B. D. Q.	St. y.	Compsunero	129	88	88.7	14.9	7.6	Yct.	3	150	1909	Wilmington, Cal.	Los Angeles, Cal.
202845		Ga. s.	Companion	25	21	45.3	12.4	4.4	Frt.	1	60	1905	Astoria, Ore.	Pt. Townsend, Wash.
206499		St. y.	Companion	25	10	53.6	11.2	4.3	Yct.	1	60	1909	Sandusky, Ohio	Sandusky, Ohio.
207687		Ga. s.	Companion	13	9	35.0	11.8	3.5	Fsh.	5	12	1910	Port Madison, Wash.	Pt. Townsend, Wash.
203647	K. V. R. H.	St. s.	Comport.	180	122	98.4	30.4	9.7	Frt.	6	240	1906	Tottenville, N. Y.	New York, N. Y.
126506		St. s.	Comport	213	144	123.4	24.0	8.0	Fsh.	17	1889	1889	Wilmington, Del.	Wilmington, N. C.
210386		Ga. s.	Comrade	7	5	32.5	8.0	3.0	Frt.	1	24	1912	Chicago, Ill.	Chicago, Ill.
211286		Ga. s.	Comrade	12	10	37.5	9.4	5.0	Pas.	1	60	1913	Moodon, Conn.	Hartford, Conn.
211776		Ga. y.	Comrade	27	26	48.5	11.9	7.0	Yct.	2	45	1913	West De Pere, Wis.	Milwaukee, Wis.
127407	K. P. S. B.	St. s.	COMUS	4,828	3,000	391.6	48.3	15.8	Pas.	78	3,900	1900	Newport News, Va.	New York, N. Y.
126369		St. p.	Conanicut	353	241	125.5	28.0	10.0	Fer.	8	225	1896	Wilmington, Del.	Newport, R. I.
126719	K. J. H. D.	St. s.	CONCRO	3,724	2,640	329.5	47.0	21.2	Pas.	49	2,600	1891	Chester, Pa.	New York, N. Y.
127289	K. W. V. S.	St. s.	CONCORD	353	186	128.0	26.3	15.0	Tow.	13	1896	1896	Philadelphia, Pa.	Fall River, Mass.
127697	K. S. C. D.	St. s.	Concord	248	149	123.0	28.5	9.8	Frt.	13	160	1902	Boston, Mass.	Boston, Mass.
130526	K. J. C. V.	St. s.	*Concord	1,248	697	240.0	40.0	15.5	Pas.	47	1,700	1891	Wilmington, Del.	New York, N. Y.
207204		Ga. s.	Concord	13	9	36.3	11.3	4.6	Fsh.	1	25	1910	Seattle, Wash.	Pt. Townsend, Wash.
203744		*St. p.	Concordia	156	156	152.0	36.6	6.0	Pas.	34	250	1906	Jeffersonville, Ind.	Vicksburg, Miss.
204567		Ga. s.	Concordia	11	7	45.0	7.0	2.6	Pas.	1	1	1907	Decatur, Wash.	Pt. Townsend, Wash.
205079		Ga. s.	Concrete	11	11	32.4	7.6	7.4	Pas.	0	20	1908	Memphis, Tenn.	Memphis, Tenn.
127381		*St. p.	Condor	177	177	130.0	30.0	6.0	Tow.	12	574	1890	Paducah, Ky.	Chicago, Ill.
136374	K. L. R. J.	St. y.	*Condor	197	134	149.1	20.1	9.7	Yct.	15	850	1893	Nyack, N. Y.	New York, N. Y.
206558		St. s.	CONEMAUGH	3,898	2,967	350.0	46.0	31.0	Frt.	27	1,700	1909	Wyandotte, Mich.	Erie, Pa.
125669		St. s.	CONESTOGA	1,726	1,562	252.8	36.0	16.2	Frt.	16	473	1878	Cleveland, Ohio	Milwaukee, Wis.
200624	K. S. V. L.	St. s.	CONESTOGA	617	420	158.0	29.1	17.0	Tow.	19	1,000	1904	Sparrow Point, Md.	Philadelphia, Pa.
91106		St. s.	Coney Island	89	79	72.1	18.6	4.4	Pas.	6	1878	1878	Espy, Pa.	New York, N. Y.

1 Formerly st. s. Babascodegan.
 2 Formerly st. s. Fleetwood.
 3 Formerly stp. Julia E.
 4 Formerly st. s. Wm. H. Payne.

5 Formerly st. s. Norfolk.
 6 Formerly st. y. Embala.
 † Composite.

† Formerly st. s.
 a Modjeska.
 b Storm Signal.
 c Island Bells.
 d Amanda.

MERCHANT STEAM VESSELS OF THE UNITED STATES—Continued.

Official No.	Signal letters.	Rig.	Name of vessel.	Gross tonnage.	Net tonnage.	Length.	Breadth.	Depth.	Service.	Crew.	Indicated horsepower.	When built.	Where built.	Home port (where permanent document issues).
127087		St. s.	Coney Island	31	15	51.1	14.6	6.6	Tow.	3	1894	Gravesend, N. Y.	New York, N. Y.	
126916		St. s.	Confidence	53	26	68.6	17.1	7.3	Tow.	6	1892	Bordentown, N. J.	Do.	
127307		St. s.	Confidence	65	33	78.7	18.3	8.0	Pas.	6	1896	Baltimore, Md.	Boston, Mass.	
127121		St. s.	Confidence	11	5	31.4	11.2	4.5	Fsh.	1	1896	Richardson, Wash.	Tacoma, Alaska.	
210212		St. s.	Confidence	33	22	51.5	16.4	6.1	Fsh.	7	1912	Gig Harbor, Wash.	Tacoma, Wash.	
211442	L. D. C. H.	St. s.	CONGRESS	7,935	4,912	423.8	54.9	17.4	Pas.	175	7,000	Camden, N. J.	New York, N. Y.	
212373		St. s.	Congress	16	7	26.0	13.8	3.7	Frt.	4	25	1914	Gwynn, Va.	Newport News, Va.
206231		St. s.	Conjuror	7	6	26.0	11.7	3.8	Fsh.	1	1899	Osterville, Mass.	Edgartown, Mass.	
127000		St. s.	Connaut	62	31	69.0	18.0	10.2	Tow.	4	1	1893	Buffalo, N. Y.	Buffalo, N. Y.
210960		St. s.	Connaut	9	7	35.9	10.1	4.3	Frt.	20	1895	St. Clair, Mich.	Duluth, Minn.	
203871		St. s.	CONNELLY BROTHERS	9	7	37.0	10.3	4.5	Frt.	3	10	1909	Buffalo, N. Y.	Buffalo, N. Y.
206518		*Ga. p.	Connet	15	10	57.8	10.0	2.5	Frt.	1	12	1909	Ashport, Tenn.	Memphis, Tenn.
126661		Ga. y.	CONVERTUOR	42	31	71.4	14.6	6.5	Yct.	2	70	1880	City Island, N. Y.	Plattsburg, N. Y.
126645		St. s.	Conqueror	18	14	42.9	14.2	6.5	Tow.	3	1890	Brooklyn, N. Y.	Norfolk, Va.	
127533		St. s.	Conqueror	21	14	42.9	14.2	6.5	Tow.	3	1891	Long Island City, N. Y.	New York, N. Y.	
209190		Ga. s.	Conqueror	33	22	63.5	16.3	6.3	Fsh.	50	1911	Jonesport, Me.	Eastport, Me.	
211244		Ga. s.	Conqueror	24	11	53.0	14.3	6.0	Fsh.	6	24	1913	Rockport, Mass.	Boston, Mass.
5887		St. s.	Conquest	14	13	39.2	14.0	5.2	Fsh.	3	8	1870	New London, Conn.	New London, Conn.
211105		St. s.	CONRAD STARKE	153	104	82.0	22.0	13.2	Tow.	9	600	1913	Manitowoc, Wis.	Milwaukee, Wis.
125287		*St. p.	Constance	422	377	161.5	32.0	5.5	Pas.	29	75	1874	San Francisco, Cal.	San Francisco, Cal.
127755		Ga. y.	Constance	124	91	104.0	24.1	11.5	Yct.	15	1903	East Boothbay, Me.	Boston, Mass.	
205147		Ga. y.	Constance	18	15	55.3	10.0	4.0	Yct.	2	30	1908	New York, N. Y.	Savannah Ga.
206332		Ga. s.	Constance	10	7	38.0	12.0	3.4	Fsh.	4	36	1909	Dunkirk, N. Y.	Dunkirk, N. Y.
207072		Ga. s.	Constance	15	10	37.5	10.8	4.6	Pas.	2	27	1909	Winslow, Wash.	Seattle, Wash.
211877		Ga. s.	Constance	78	53	74.5	18.8	8.0	Fsh.	17	140	1913	Seattle, Wash.	Portland, Oreg.
212369		Ga. s.	Constance C.	6	6	30.1	9.9	4.0	Fsh.	2	10	1913	Noank, Conn.	New London, Conn.
127625		Ga. s.	Constellation	137	89	107.6	25.4	11.2	Fah.	24	100	1902	Essex, Mass.	Glochester, Mass.
4380		St. s.	Constitution	96	48	89.6	18.8	8.0	Tow.	7	1864	Clayton, N. Y.	Duluth, Minn.	
96507		St. s.	Constitution	48	35	72.0	16.5	9.0	Tow.	6	1900	Green Bay, Wis.	Do.	
127758		Ga. s.	Constitution	10	7	42.5	15.8	3.2	Msc.	1	1903	Wysockay, N. C.	Newbern, N. C.	
205083		Ga. s.	Constitution	48	36	75.0	17.7	2.9	Pas.	3	50	1909	Holly Hill, Fla.	St. Augustine, Fla.
211928		Ga. s.	Constitution	57	39	64.0	17.6	8.8	Fah.	7	80	1914	Seattle, Wash.	Seattle, Wash.
126945		St. y.	Contaluta	38	19	75.2	13.0	5.0	Yct.	3	1893	Detroit, Mich.	Detroit, Mich.	
211169	L. C. V. P.	Ga. y.	Contant	28	19	50.2	11.6	6.6	Yct.	2	50	1913	Camden, N. J.	Philadelphia, Pa.
126038		Ga. s.	Contest	12	12	38.1	16.8	4.0	Oya.	1	1882	Northport, N. Y.	New Haven, Conn.	
201902	K. T. S. N.	St. s.	Continental	82	55	84.8	17.6	8.0	Msc.	5	1905	Port Jefferson, N. Y.	Bridgeport, Conn.	
206405		Ga. s.	Continental	10	7	36.7	11.6	4.9	Tow.	1	75	1909	Stockton, Cal.	San Francisco, Cal.
209195		Ga. s.	Continental	33	22	63.5	16.3	5.3	Fsh.	2	50	1911	Jonesport, Me.	Eastport, Me.
204899	K. W. M. J.	Ga. s.	CONTRA COSTA	832	497	190.1	37.2	13.3	Frt.	8	500	1908	San Francisco, Cal.	San Francisco, Cal.
209102		Ga. s.	Contractor	9	6	30.8	10.3	4.1	Pas.	2	15	1909	Tunis Mills, Md.	Baltimore, Md.
201026		*St. p.	Control	103	65	118.5	27.4	4.6	Tow.	10	350	1904	Jeffersonville, Ind.	St. Louis, Mo.
125182		St. s.	Convoy	78	39	89.5	19.0	9.2	Tow.	7	1873	Philadelphia, Pa.	Baltimore, Md.	
126337		Ga. s.	Convoy	30	16	64.8	16.1	3.8	Fsh.	12	1886	Lenoxville, N. C.	Beaufort, N. C.	
126468		*St. p.	Convoy	170	170	146.0	26.5	3.7	Tow.	11	421	1888	Madison, Ind.	Louisville, Ky.
209451		Ga. s.	Convoy	14	12	37.0	15.3	5.0	Oys.	2	25	1911	Tottenville, N. Y.	Patchogue, N. Y.
127350		Ga. s.	Coach	35	26	65.0	17.4	5.3	Fsh.	11	1899	Wilmington, N. C.	Beaufort, N. C.	
125735		St. p.	Cooper's Point	389	261	141.0	30.0	7.7	Fer.	6	453	1879	Wilmington, Del.	Philadelphia, Pa.
126223	K. C. M. T.	St. s.	Coos Bay	544	403	180.5	27.0	14.0	Pas.	26	280	1884	Marshfield, Oreg.	San Francisco, Cal.
126700		St. s.	Coos River	16	8	44.6	11.6	5.1	Pas.	2	1890	do	Coos Bay, Oreg.	
127267		Ga. s.	Coot	8	7	30.8	9.5	2.5	Pas.	1	1898	Jamesport, N. Y.	Sag Harbor, N. Y.	
204191		Ga. y.	Cooter	16	11	42.0	16.5	2.5	Yct.	1	1906	Jacksonville, Fla.	Jacksonville, Fla.	
206472		Ga. s.	Copia	11	5	43.4	11.4	4.0	Fsh.	1	1909	Friendship, Me.	S. W. Harbor, Me.	
204368		Ga. s.	Copper Nugget	8	5	29.0	8.7	2.5	Frt.	2	1906	Valdez, Alaska.	Cordova, Alaska.	
120781		Ga. s.	Coquette	8	8	33.7	13.3	3.7	Fsh.	1	1891	Matagorda, Tex.	Port Lavaca, Tex.	
205472		St. s.	Coquille	77	60	76.7	15.7	7.9	Pas.	3	160	1903	Coquille, Oreg.	Coos Bay, Oreg.
127163	K. M. V. Q.	St. s.	Coquille River	415	265	146.2	34.2	12.4	Pas.	20	260	1896	Prosper, Oreg.	San Francisco, Cal.
127746		Ga. s.	Corá	13	9	40.6	9.8	3.8	Pas.	1	1903	Astoria, Oreg.	Astoria, Oreg.	
204099		*St. p.	Corá	56	56	94.0	20.4	3.6	Frt.	5	30	1907	Abbeville, Ga.	Brunswick, Ga.
204723		Ga. s.	Corá	6	6	24.7	11.4	4.0	Fsh.	1	1907	Osterville, Mass.	Barnstable, Mass.	
205556		Ga. s.	Corá	9	8	24.6	11.6	4.0	Pas.	1	6	1898	Westport, Mass.	Fall River, Mass.
207296		Ga. s.	Corá	17	11	41.4	14.0	5.4	Frt.	2	20	1910	Odessa, Del.	Bridgeton, N. J.
209356		Ga. p.	Corá	10	10	55.3	12.4	2.4	Fer.	1	10	1911	Webb City, Ark.	St. Louis, Mo.
207801		Ga. s.	Corá II	15	9	40.4	10.3	5.0	Pas.	2	20	1910	Cape May, N. J.	Somers Point, N. J.
204414		*Ga. p.	Corá Belle	13	13	35.0	11.0	8.5	Tow.	2	1907	Covington, Tenn.	Memphis, Tenn.	
126563		Ga. s.	Corá D.	9	7	29.9	10.6	5.6	Fsh.	3	1899	Swans Island, Me.	Mt. Desert Ferry, Me.	
204734		Ga. s.	Corá Edna	8	7	36.7	8.8	2.7	Frt.	1	1907	Fernandina, Fla.	Fernandina, Fla.	
126843		Ga. s.	Corá F	8	7	32.0	11.0	4.8	Fsh.	2	4	1892	Bremen, Me.	Castine, Me.
209717		Ga. s.	Corá Lee	12	11	47.6	12.0	3.0	Pas.	2	1911	Fillmore City, Ky.	Calro, Ill.	
201642		Ga. s.	Corá Price	9	9	35.4	12.0	3.2	Pas.	1	1902	Orange, Tex.	Galveston, Tex.	
126228		St. s.	Corá A. Sheldon	54	27	65.1	16.6	9.2	Tow.	8	1884	Saugatuck, Mich.	Marquette, Mich.	
5830		Ga. p.	Corá L. Grilling	11	10	38.3	15.3	3.7	Frt.	3	1870	Greenport, N. Y.	Greenport, N. Y.	
207698		*St. s.	Corá L. Roberts	157	157	133.0	30.7	5.6	Frt.	6	1910	Helena, Ark.	Memphis, Tenn.	
125369		St. s.	Corá L. Staples	92	46	100.0	20.3	6.2	Tow.	9	1872	Wilmington, Del.	Fall River, Mass.	
211029		*Ga. p.	Corá May H.	7	7	58.6	15.0	2.0	Tow.	1	35	1913	Vicksburg, Miss.	St. Louis, Mo.
125598		St. s.	Corá P. White	124	76	117.0	18.0	9.9	Fsh.	24	1877	Fall River, Mass.	Somers Point, N. J.	
125451		Ga. s.	Corá T. Ruark	12	5	39.0	14.0	3.5	Msc.	2	1875	Dorchester County, Md.	Baltimore, Md.	

1 Formerly st. s. Gladys Nau.

MERCHANT STEAM VESSELS OF THE UNITED STATES—Continued.

Official No.	Signal letters.	Rtg.	Name of vessel.	Gross tonnage.	Net tonnage.	Length.	Breadth.	Depth.	Service.	Crew.	Indicated horsepower.	When built.	Where built.	Home port (where permanent document issues).
						Feet.	Feet.	Feet.						
128454		Ga. s.	Cora and Albert.....	7	6	27.0	12.5	3.7	Pas.	0	15	1887	Edgartown, Mass.	Providence, R. I.
125655		Ga. s.	Coral.....	34	32	54.7	19.5	5.5	Frt.	3		1878	Port Jefferson, N. Y.	Fall River, Mass.
212327		Ga. s.	Coral.....	17	7	48.2	13.4	4.5	Frt.	1	14	1914	Poquoson, Va.	Newport News, Va.
127129		St. s.	CORALIA.....	4,330	3,351	413.2	48.0	24.0	Frt.	25	1,350	1896	Cleveland, Ohio.	Duluth, Minn.
201338		Ga. s.	Corbett.....	14	13	47.2	13.8	2.4	Pas.	1		1904	Wilmington, N. C.	St. Augustine, Fla.
212015		Ga. s.	Cordella D.....	8	6	32.0	9.0	3.4	Pas.	1	16	1910	Wrangell, Alaska.	Juneau, Alaska.
201065		St. s.	Cordova.....	13	12	41.0	11.8	4.7	Frt.	3	35	1904	Klinquam, Alaska.	Ketchikan, Alaska.
209655	L. C. H. P.	St. s.	CORDOVA.....	2,273	1,406	238.7	41.2	20.9	Pas.	25	1,200	1912	Wilmington, Del.	Pt. Townsend, Wash.
127356		St. s.	Corinna.....	95	52	64.1	15.6	6.2	Pas.	6		1899	Portland, Me.	Castine, Me.
127592		Ga. s.	Corinne.....	21	14	43.8	15.7	4.3	Tow.	3		1901	Key West, Fla.	St. Augustine, Fla.
207037		Ga. s.	Corinne.....	15	10	40.4	10.8	3.5	Pas.	1	30	1909	Tacoma, Wash.	Tacoma, Wash.
127124	K. M. P. T.	Ga. y.	Corinthia.....	27	24	66.8	11.7	5.0	Yot.	4		1896	New York, N. Y.	Philadelphia, Pa.
127721	K. S. F. V.	St. y.	Corinthia.....	54	36	80.1	16.0	6.6	Yot.	5		1903	do	New York, N. Y.
210187		*St. p.	Corker.....	100	100	130.0	30.0	3.7	Pas.	10	125	1912	Jeffersonville, Ind.	Cincinnati, Ohio.
211550		Ga. s.	Corlis.....	5	5	31.7	10.6	2.4	Fsh.	1	5	1912	Shakan, Alaska.	Sulzer, Alaska.
210964		Ga. s.	Corliss.....	8	5	23.5	10.3	5.1	Pas.	1	35	1913	Long Beach, Cal.	Los Angeles, Cal.
211203		Ga. s.	Corliss.....	19	13	41.6	12.9	5.4	Fsh.	6	20	1913	Tacoma, Wash.	Tacoma, Wash.
201449		Ga. s.	Cormorant.....	11	5	43.2	11.2	4.7	Fsh.	4		1893	Gloucester, Mass.	Boothbay, Me.
212382		St. s.	Cormorant.....	41	23	69.0	18.0	5.9	Fsh.	1	90	1914	Erie, Pa.	Erie, Pa.
02860	K. N. J. W.	St. y.	Cornella.....	59	40	87.7	15.1	8.4	Yot.	2		1898	New York, N. Y.	Chicago, Ill.
125920		St. s.	Cornella.....	41	21	66.2	16.2	7.3	Tow.	4		1881	Tottenville, N. Y.	Portland, Me.
126018		St. s.	Cornella.....	33	19	61.6	16.0	8.3	Pas.	4		1882	Buffalo, N. Y.	Oswego, N. Y.
203102		St. s.	Cornella.....	285	163	128.0	30.9	9.1	Frt.	8		1906	Noank, Conn.	New York, N. Y.
127417		St. s.	Cornelia Cook.....	51	27	73.6	18.4	5.6	Tow.	7		1900	Portland, Ore.	Seattle, Wash.
204028		Ga. s.	Cornelia Paulina.....	9	7	46.0	14.3	2.8	Msc.	2		1907	Bon Secour, Ala.	Mobile, Ala.
125890		St. s.	Cornelius Van Cott.....	41	26	64.3	14.5	5.9	Tow.	8		1881	Brooklyn, N. Y.	New York, N. Y.
205535		St. s.	CORNELIUS W. LAWRENCE.....	172	117	92.8	22.4	11.5	Fbt.	12	600	1908	Newburgh, N. Y.	Do.
86017		St. s.	*Cornell.....	65	32	72.0	17.4	10.0	Tow.	5		1888	Buffalo, N. Y.	Buffalo, N. Y.
127451		St. s.	CORNELL.....	5,082	3,986	454.0	50.2	24.5	Frt.	25	2,000	1900	South Chicago, Ill.	Duluth, Minn.
200400		St. s.	CORNELL.....	435	296	149.7	28.1	15.2	Pas.	12		1902	Shooter Island, N. Y.	Albany, N. Y.
208766		Ga. s.	Cornell.....	12	8	23.4	9.2	4.6	Pas.	2	20	1911	San Pedro, Cal.	Los Angeles, Cal.
126430		Ga. s.	Cornet.....	11	10	39.3	15.9	3.4	Fsh.	2		1887	Atlantic City, N. J.	Philadelphia, Pa.
204980		St. s.	CORNINO.....	204	102	89.0	25.1	12.2	Tow.	7	600	1906	Newport News, Va.	New York, N. Y.
3227		Ga. y.	Corona.....	42	36	91.0	13.0	5.2	Yot.	3		1882	Providence, R. I.	Perth Amboy, N. J.
81564		*St. p.	Corona.....	356	356	153.0	33.0	8.0	Fer.	10		1897	Jeffersonville, Ind.	Louisville, Ky.
126850		St. s.	Corona.....	51	18	64.3	17.0	6.0	Tow.	5		1892	Duluth, Minn.	Duluth, Minn.
127544	K. Q. R. F.	Ga. s.	Corona.....	120	78	101.4	24.4	9.8	Fsh.	8		1901	Essex, Mass.	Gloucester, Mass.
205586		*St. p.	Corona.....	16	10	67.1	18.6	3.0	Pas.	8	75	1903	Alva, Fla.	Key West, Fla.
207806		Ga. s.	Corona.....	36	19	59.0	16.2	9.9	Fsh.	10	50	1910	Seattle, Wash.	Tacoma, Wash.
210099		Ga. s.	Corona II.....	14	10	41.2	9.2	3.8	Yct.	1	40	1909	St. Joseph, Mich.	Des Moines, Iowa.
126373		St. p.	Coronado.....	308	222	100.0	26.0	9.2	Fer.	5	75	1886	San Francisco, Cal.	San Diego, Cal.
127483	K. Q. H. T.	St. s.	CORONADO.....	578	381	186.1	36.2	12.5	Pas.	21	550	1900	Aberdeen, Wash.	San Francisco, Cal.
127711		Ga. s.	Coronado.....	10	19	67.0	13.0	1.4	Mso.	1		1922	West Economy, Pa.	Nashville, Tenn.
202075		Ga. y.	Coronet.....	57	39	80.9	14.0	5.9	Yot.	4		1905	New York, N. Y.	New York, N. Y.
208330	L. B. S. V.	St. s.	COROZAL.....	3,063	1,942	335.0	46.3	22.7	Frt.	32	1,500	1911	Newport News, Va.	Do.
208175	L. B. R. N.	St. s.	Correction.....	778	422	159.7	36.5	12.0	Pas.	15		1910	Noank, Conn.	Do.
202437		Ga. s.	Corrin.....	7	5	33.0	9.5	4.6	Tow.	2		1905	Carolina City, N. C.	Newbern, N. C.
210670		Ga. s.	Corressele.....	8	6	34.2	9.0	3.6	Pas.	1	24	1911	Chicago, Ill.	Chicago, Ill.
126184		St. s.	Corsair.....	95	47	82.5	18.0	8.6	Tow.	9		1884	Camden, N. J.	Pittsburgh, Pa.
127327		Ga. s.	Corsair.....	11	8	37.5	12.1	3.5	Wat.	1		1899	Brunswick, Ga.	Brunswick, Ga.
127328	K. N. W. S.	St. y.	CORSAIR.....	1,136	772	270.0	33.3	20.9	Yot.	52	4,550	1899	Newburgh, N. Y.	New York, N. Y.
127383		Ga. s.	Corsair.....	113	71	95.5	24.0	9.8	Fsh.	18	72	1899	Essex, Mass.	Gloucester, Mass.
203918		Ga. s.	Corsair.....	14	13	38.0	14.0	5.1	Fsh.	2		1907	Friendship, Me.	New York, N. Y.
208712		Ga. y.	Corsair.....	18	12	43.8	11.0	5.3	Yct.	1	24	1911	Tacoma, Wash.	Tacoma, Wash.
126023		St. s.	Corsica.....	368	306	145.5	26.2	7.6	Pas.	21	293	1882	Wilmington, Del.	Baltimore, Md.
126474		St. s.	*CORSTIC.....	2,364	1,786	299.5	40.8	21.0	Frt.	21	1,200	1898	Cleveland, Ohio.	Cleveland, Ohio.
24464		St. s.	Corland.....	80	43	87.1	19.6	10.0	Tow.	4		1883	Brooklyn, N. Y.	New York, N. Y.
161077		St. s.	CORTLAND.....	49	33	58.2	17.3	6.8	Pas.	4		1895	Buffalo, N. Y.	Oswego, N. Y.
211587		Ga. s.	Corland Boy.....	14	11	48.6	13.0	4.6	Frt.	2	26	1913	Wilmington, N. C.	Wilmington, N. C.
209479		St. s.	*CORVUS.....	4,651	3,451	416.0	50.0	24.0	Frt.	22	1,500	1903	West Bay City, Mich.	Cleveland, Ohio.
127423	K. Q. B. C.	St. s.	*Corwin.....	447	239	138.0	24.0	13.2	Pas.	20	250	1876	Portland, Ore.	Seattle, Wash.
01064	K. C. J. D.	St. y.	Colette.....	42	21	80.0	12.8	7.8	Yct.	4		1884	Bristol, R. I.	Jacksonville, Fla.
126741	K. J. N. P.	St. s.	COSTA RICA.....	1,783	1,166	221.5	39.0	19.3	Pas.	38	700	1891	Chester, Pa.	New York, N. Y.
204879		Ga. s.	Coston.....	25	11	55.0	15.8	4.0	Msc.	4		1907	Pocomoke City, Md.	Newport News, Va.
208928		*Ga. p.	Cottonwood.....	13	10	49.2	10.5	3.0	Pas.	1	20	1911	Cottonwood Point, Mo.	St. Louis, Mo.
5418		Ga. s.	Count Pulaski.....	12	11	33.0	12.7	5.2	Pas.	1		1867	Bristol, R. I.	New York, N. Y.
210881		Ga. s.	Countess.....	23	19	60.2	10.5	4.0	Frt.	1	100	1912	Sacramento, Cal.	San Francisco, Cal.
127694		Ga. s.	Country Girl.....	8	7	37.8	12.5	2.7	Frt.	2		1912	Mon Louis, Ala.	Mobile, Ala.
126291		*St. p.	Courier.....	294	296	162.3	32.2	4.0	Pas.	18	347	1885	Freedom, Pa.	Cincinnati, Ohio.
207712		Ga. s.	Court House.....	14	12	37.3	10.6	4.0	Pas.	1	20	1910	Westville, N. J.	Philadelphia, Pa.
206926		St. s.	COURNEY L.....	48	33	61.0	10.0	8.0	Fsh.	5	55	1909	Lorain, Ohio.	Chicago, Ill.

¹ Formerly ga. s. Charlotte Case.

² Formerly st. y. Margaret.

³ Formerly st. s. Laurita.

⁴ Formerly st. s. Grace Danforth.

⁵ Formerly st. y. Barraouda.

⁶ Formerly *st. p. W. C. Hite.

⁷ Formerly st. s. Tlan.

⁸ Formerly st. s. Katharine T. Wilbur.

⁹ Formerly st. s. J. L. Weeks.

¹⁰ Formerly U. S. R. C. Thomas Corwin.

¹¹ Formerly st. y. Marina.

¹² Formerly ga. s. Clytle.

MERCHANT STEAM VESSELS OF THE UNITED STATES—Continued.

Official No.	Signal letters.	Rig.	Name of vessel.	Gross tonnage.	Net tonnage.	Length.	Breadth.	Depth.	Service.	Crew.	Indicated horsepower.	When built.	Where built.	Home port (where permanent document issues).
						Feet.	Feet.	Feet.						
127397	K. P. Q. O.	St. s.	COVINGTON	401	196	135.0	27.5	15.7	Pas.	16	900	1899	Philadelphia, Pa.	Boston, Mass.
125078		St. p.	Coxsackie	77	41	60.4	33.4	7.4	Fer.	3		1878	New Baltimore, N. Y.	Albany, N. Y.
127191	K. N. C. B.	Ga. y.	Coyote	44	30	72.5	14.0	7.4	Fer.	5		1897	Long Island City, N. Y.	New York, N. Y.
208843		Ga. s.	Coyote	4	5	35.0	10.0	3.5	Fer.	1	12	1929	Cambridge, Md.	Crisfield, Md.
127185		Ga. s.	Cozy	39	27	61.2	23.5	4.5	Fer.	1		1897	Northport, N. Y.	Patchogue, N. Y.
210988		Ga. s.	Cozy	10	10	41.0	8.0	3.5	Pas.	1	40	1913	Muscatine, Iowa	Des Moines, Iowa
127483		Ga. s.	Cracker Jack	7	5	33.0	11.1	3.2	Msc.	1		1899	Mayou Shaffer, La.	Morgan City, La.
205984		Ga. s.	Craftsman	32	21	37.5	9.0	2.0	Fer.	1	15	1909	Yankee, N. C.	Marble, N. C.
202136		St. s.	CRAIG	32	21	53.0	15.0	7.0	Tow.	4	180	1905	Toledo, Ohio	Buffalo, N. Y.
202704		St. s.	CRANFORD	1,197	814	191.4	44.0	15.8	Fer.	4	1,500	1905	Wilmington, Del.	New York, N. Y.
208368		Ga. s.	Crawford	9	7	24.0	8.4	2.8	Fsh.	2	2	1902	St. James, Mich.	Grand Haven, Mich.
206173		Ga. s.	Cream	9	7	42.2	9.6	2.3	Fer.	2	20	1907	Henriol Landing, Wash.	Portland, Oreg.
110641		St. s.	Cream City	570	416	166.0	32.0	12.1	Fer.	10	450	1884	Trenton, Mich.	Millwaukee, Wis.
200217		St. s.	Credonda	34	23	57.0	16.5	6.4	Tow.	3		1903	Paulsboro, N. J.	Philadelphia, Pa.
126243		St. s.	Credmoor	19	11	52.6	14.0	5.0	Pas.	2		1881	Brewer, Me.	Deer Isle, Me.
202902		Ga. s.	Cree	14	10	50.0	12.0	4.7	Fer.	0	30	1906	Decatur, Wash.	Pt. Townsend, Wash.
204256	K. W. D. R.	St. s.	CREOLE	6,754	4,302	407.0	53.0	26.7	Pas.	130		1907	Quincy, Mass.	New York, N. Y.
210256		Ga. s.	Creole	37	27	55.5	17.1	8.3	Pas.	5	50	1912	San Juan, P. R.	San Juan, P. R.
75486		St. p.	Crescent	239	239	144.0	28.0	5.0	Tow.	1		1871	Pittsburgh, Pa.	Pittsburgh, Pa.
115279		St. s.	Crescent	46	38	71.9	18.0	6.0	Fer.	1		1872	Philadelphia, Pa.	New York, N. Y.
126641		St. s.	Crescent	71	50	77.2	10.1	6.0	Fer.	0		1850	Grand Haven, Mich.	Duluth, Minn.
127013		St. s.	CRESCENT	253	139	121.5	23.5	6.0	Pas.	7	100	1893	Jacksonville, Fla.	Jacksonville, Fla.
127138		St. s.	Crescent	33	20	67.8	12.2	3.4	Tow.	7	15	1896	Bridgton, N. J.	Norfolk, Va.
127219		Ga. s.	Crescent	21	14	49.9	15.3	5.3	Pas.	4		1887	Coupsville, Wash.	Seattle, Wash.
127543		Ga. s.	Crescent	14	12	40.5	13.6	3.0	Oys.	2		1901	Rockaway Beach, N. Y.	Newport, R. I.
201171		Ga. s.	Crescent	13	9	37.5	14.0	3.1	Fsh.	2		1904	Friendship, Me.	Provincetown, Mass.
201416		Ga. s.	Crescent	14	7	45.3	13.9	4.0	Oys.	2	20	1904	Bowlers, Va.	Reedville, Va.
201907		Ga. p.	Crescent	14	7	51.0	14.5	2.9	Fer.	3		1905	Westwego, La.	New Orleans, La.
203273		Ga. s.	Crescent	14	12	34.4	11.4	4.0	Yel.	3	10	1905	Groton, Conn.	New London, Conn.
207404		St. s.	CRESCENT	385	297	135.0	34.0	9.6	Fer.	5	200	1910	Buffalo, N. Y.	Buffalo, N. Y.
206160		St. s.	Crescent	22	15	57.5	10.6	2.8	Pas.	2		1909	Bonnars Ferry, Idaho	Great Falls, Mont.
209589		Ga. s.	Crescent	14	9	58.4	12.4	2.0	Oys.	2	21	1912	Grand Chertler, La.	Brashear, La.
209935		Ga. s.	Crescent	11	9	35.0	12.0	3.5	Pas.	1	24	1899	La Porte, Tex.	Houston, Tex.
209974		Ga. y.	Crescent	11	8	50.0	8.5	2.5	Yel.	1	60	1890	Brooklyn, N. Y.	Cape Vincent, N. Y.
210110		Ga. s.	Crescent	23	15	51.8	14.5	5.3	Tow.	1	110	1912	Los Angeles, Cal.	Los Angeles, Cal.
210870		Ga. s.	Crescent	9	0	33.0	8.9	3.3	Pas.	1	20	1911	Erie, Pa.	St. Augustine, Fla.
211134		Ga. s.	Crescent	8	37	2.4	9.4	5.1	Pas.	2	20	1911	San Diego, Cal.	San Diego, Cal.
212283		Ga. p.	Crescent	35	23	66.3	27.1	3.1	Fer.	1	60	1914	Wolf Point, Mont.	Great Falls, Mont.
127186		Ga. s.	Crescent Beach	22	20	45.6	16.7	5.5	Fer.	3		1897	Greenport, N. Y.	Fall River, Mass.
127176		St. s.	CRESCENT CITY	4,213	3,675	406.0	48.2	23.9	Fer.	25	1,600	1897	Chicago, Ill.	Duluth, Minn.
127728		Ga. s.	Crescent City	6	5	34.6	12.4	3.2	Oys.	2		1902	Morgan City, La.	Brashear, La.
145134		St. s.	Crescent City	146	100	107.0	22.8	6.0	Pas.	14		1877	Northport, N. Y.	Apalachicola, Fla.
210965		Ga. s.	Crescent The First	25	17	41.4	12.9	7.8	Pas.	2	40	1913	Los Angeles, Cal.	Los Angeles, Cal.
127705		Ga. s.	Crosbite	14	10	46.6	14.0	3.4	Oys.	4		1902	Bridgeport, Conn.	Bridgeport, Conn.
92362		St. s.	Cresco	90	45	84.0	20.4	8.0	Tow.	6		1891	Berkley, Va.	Philadelphia, Pa.
110529		St. s.	Creswell	35	15	56.0	15.0	5.8	Tow.	4		1882	East Snginaw, Mich.	New York, N. Y.
203077		Ga. s.	Crest	8	6	30.7	9.2	3.6	Pas.	0		1906	Somerset, Mass.	Fall River, Mass.
208553	L. B. V. J.	St. s.	CREST	244	113	114.3	22.5	11.6	Fsh.	18	450	1911	Quincy, Mass.	Boston, Mass.
85715	J. W. B. H.	St. s.	Cretan	2,350	1,651	267.0	40.5	16.4	Pas.	34	1,800	1882	Chester, Pa.	Baltimore, Md.
204587		St. s.	CRETE	6,184	4,764	480.0	52.0	30.0	Fer.	20	1,600	1907	Loralin, Ohio	Cleveland, Ohio
126910		Ga. s.	Cricket	12	11	29.2	13.2	5.2	Msc.	3		1892	Harrison, N. J.	Newark, N. J.
127770		Ga. y.	Cricket	19	11	44.7	13.2	5.3	Yel.	2	38	1903	Wilmington, Cal.	Los Angeles, Cal.
209555		Ga. s.	Cricket	10	7	40.0	10.0	2.8	Fer.	1	16	1912	Seattle, Wash.	Seattle, Wash.
211044	L. C. T. R.	St. s.	CRICKET	1,126	773	210.0	41.0	15.4	Pas.	21	950	1913	Alameda, Cal.	San Francisco, Cal.
126308		Ga. s.	Cris	10	9	41.0	14.8	3.4	Fer.	2		1885	Cambridge, Md.	Annapolis, Md.
126955		St. s.	Cris Grover	56	28	68.8	18.3	9.8	Tow.	4		1893	Buffalo, N. Y.	Cleveland, Ohio
200448	K. S. R. Q.	St. s.	CRISFIELD	236	160	110.5	24.1	12.6	Tow.	16	604	1903	Sparrow Point, Md.	Philadelphia, Pa.
201015		Ga. s.	Crisis	8	6	40.0	10.0	3.6	Pas.	1		1903	Patchogue, N. Y.	Patchogue, N. Y.
209890	L. C. J. W.	St. s.	CRISTINA	456	272	161.3	26.3	15.0	Yel.	25	500	1912	Wilmington, Del.	Boston, Mass.
145934	K. R. S. V.	St. s.	CRISTORAL	9,605	6,195	489.5	58.0	28.9	Pas.	98	4,000	1902	Sparrow Point, Md.	New York, N. Y.
4919		St. s.	Croatan	22	12	53.6	14.8	4.4	Tow.	4		1864	Chester, Pa.	Norfolk, Va.
136677		St. s.	CROLONA	163	81	101.2	23.2	9.4	Tow.	6	486	1898	Seattle, Wash.	San Francisco, Cal.
126617		St. s.	Crosby	35	17	66.4	15.6	6.8	Tow.	4		1889	Benton Harbor, Mich.	Duluth, Minn.
206720		Ga. s.	Crosby No. 1	14	10	37.9	11.5	3.6	Tow.	1	50	1909	Seattle, Wash.	Pt. Townsend, Wash.
125893		St. s.	Cruton	54	27	64.5	18.4	7.0	Wat.	3		1881	Athens, N. Y.	New York, N. Y.
208568		St. s.	Cruton	15	10	44.7	11.6	5.3	Pol.	2	50	1910	New York, N. Y.	Do.
204666		Ga. s.	Crowley No. 1	14	10	46.0	12.5	4.7	Fer.	1	65	1907	San Francisco, Cal.	San Francisco, Cal.
204667		Ga. s.	Crowley No. 2	14	10	45.9	12.5	4.7	Fer.	1	65	1907	do.	Do.
208933		Ga. s.	Crowley No. 3	9	6	39.9	11.5	4.4	Pas.	1	40	1911	Oakland, Cal.	Do.
209204		Ga. s.	Crowley No. 4	9	6	40.0	11.6	4.4	Tow.	1	40	1911	do.	Do.
205163		Ga. s.	Crowley No. 5	15	10	49.2	15.2	4.5	Pas.	1	50	1908	do.	Do.
205164		Ga. s.	Crowley No. 6	15	10	49.4	16.2	4.0	Pas.	1	50	1908	San Francisco, Cal.	Do.
205176		Ga. s.	Crowley No. 7	15	10	49.5	16.2	4.0	Pas.	1	50	1908	do.	Do.
206165		Ga. s.	Crowley No. 8	9	6	37.4	10.7	4.9	Pas.	1	20	1908	do.	Do.

¹ Formerly st. s. Rhoda Emily.

² Formerly st. s. Joseph A. Stone.

³ Formerly st. s. Sammie.

⁴ Formerly st. p. ^a Tourist.

⁵ Formerly st. p. ^b Harry Hill.

⁶ Formerly st. s. Mercy B.

⁷ Formerly st. s. Robert Boyd.

⁸ Formerly st. s. Guyardotte.

⁹ Formerly st. s. Tremont.

[†] Formerly st. s. Ernest A. Hamill

[†] Turbine.

MERCHANT STEAM VESSELS OF THE UNITED STATES—Continued.

Official No.	Signal letters.	Rig.	Name of vessel.	Gross tonnage.	Net tonnage.	Length.	Breadth.	Depth.	Service.	Crew.	Indicated horsepower.	When built.	Where built.	Home port (where permanent document issues).
205186		Ga. s.	Crowley No. 9.	9	6	37.3	10.7	4.8	Pas.	1	20	1908	San Francisco, Cal.	San Francisco, Cal.
206785		Ga. s.	Crowley No. 11.	14	10	43.8	11.3	5.8	Pas.	1	50	1909	Oakland, Cal.	Do.
206708		Ga. s.	Crowley No. 11.	15	10	50.1	13.5	5.3	Tow.	1	100	1908	San Francisco, Cal.	Do.
207405		Ga. s.	Crowley No. 15.	15	10	50.0	13.2	5.1	Frt.	1	100	1910	do.	Do.
209230		Ga. s.	Crowley No. 16.	37	19	62.2	18.0	0.0	Frt.	1	75	1911	do.	Do.
210820		Ga. s.	Crowley No. 18.	17	7	60.4	10.9	4.8	Pas.	1	30	1912	Oakland, Cal.	Do.
211869		Ga. s.	Crowley No. 19.	28	17	60.2	16.9	5.8	Pas.	1	103	1913	do.	Do.
212304		Ga. s.	Crowley No. 21.	28	17	60.2	16.9	5.8	Pas.	1	100	1914	do.	Do.
210874		Ga. s.	Crowley No. 21.	29	13	45.5	13.0	5.8	Frt.	1	80	1912	Alameda, Ca.	Do.
210876		Ga. s.	Crowley No. 22.	29	19	52.0	15.0	6.2	Frt.	2	100	1912	Oakland, Cal.	Do.
210600		Ga. s.	Crowley No. 25.	15	10	51.3	10.7	5.5	Pas.	1	100	1901	San Francisco, Cal.	Do.
202947		*St. p.	Crown Hill.	366	134	132.4	28.0	4.6	Tow.	12	100	1906	Jeffersonville, Ind.	Do.
202947		*St. p.	Cruelble.	281	110	150.0	27.0	4.0	Tow.	13	100	1904	do.	Cincinnati, Ohio.
200644		*St. p.	Cruiser.	62	33	70.0	16.0	6.1	Tow.	3	100	1886	North Bend, Oreg.	Pittsburgh, Pa.
128687		*St. s.	Cruiser.	341	240	152.0	30.0	5.0	Tow.	13	100	1890	Pittsburgh, Pa.	Pittsburgh, Pa.
127713		*Ga. p.	Cruiser.	13	13	50.0	14.6	3.3	Pas.	1	100	1902	Cincinnati, Ohio.	Evansville, Ind.
201672		Ga. s.	Cruiser.	28	10	50.6	16.7	7.4	Fsh.	4	100	1904	East Boothbay, Me.	Boston, Mass.
204070		Ga. s.	Cruiser.	10	6	28.0	9.2	3.0	Pas.	1	100	1907	Flr. Wash.	Seattle, Wash.
208345		Ga. s.	Cruiser.	8	6	32.7	9.1	3.2	Pas.	1	20	1911	Jacksonville, Fla.	Savannah, Ga.
212823	K. D. G. T.	Ga. y.	Crusader.	71	65	83.2	21.5	8.5	Yct.	3	100	1880	Brooklyn, N. Y.	Newport News, Va.
200860		*St. p.	Crusader.	89	89	117.0	23.0	4.1	Tow.	14	100	1904	Elizabeth, N. Y.	Pittsburgh, Pa.
205596		Ga. s.	Cruso.	207	162	86.6	20.4	8.8	Tow.	6	80	1909	Chicago, Ill.	Chicago, Ill.
127194		Ga. s.	Crusoe.	14	11	37.0	14.0	4.7	Pas.	1	100	1897	Freeport, N. Y.	New York, N. Y.
127759		Ga. p.	Crusoe.	14	14	54.0	14.0	2.5	Fer.	1	100	1902	Congo, W. Va.	Wheeling, W. Va.
127747		Ga. s.	Crustacean.	13	11	40.9	13.3	5.7	Mso.	2	100	1903	Bristol, Me.	Newport, R. I.
207839		St. s.	Crustacean.	12	12	45.0	15.2	4.0	Fsh.	2	100	1910	Swans Island, Me.	Castine, Me.
201562		Ga. s.	Crystal.	12	8	45.0	12.0	3.0	Pas.	2	50	1904	Old Harbor, Wash.	Seattle, Wash.
202695		St. s.	Crystal.	24	18	39.0	10.2	4.9	Fsh.	4	18	1905	Manitowoc, Wis.	Milwaukee, Wis.
206669		Ga. y.	Crystal.	37	33	58.0	13.4	5.6	Yct.	2	60	1909	St. Joseph, Mich.	Patchogue, N. Y.
210591		Ga. s.	Crystal.	10	10	33.0	10.0	3.8	Pas.	2	15	1909	Little Suamico, Wis.	Milwaukee, Wis.
200456		Ga. s.	Crystal Wave.	5	5	26.5	15.0	2.4	Pas.	1	8	1903	Daytona, Fla.	St. Augustine, Fla.
201252		Ga. s.	Cub.	13	9	35.2	12.2	4.2	Fsh.	2	100	1904	Douglas, Alaska.	Juneau, Alaska.
208760		St. y.	Cub.	31	21	64.0	9.6	7.2	Yct.	2	40	1911	Massena, N. Y.	Ogdensburg, N. Y.
209050		*Ga. p.	Cub.	40	40	64.3	24.2	3.8	Fer.	2	35	1911	Garrison, N. Dak.	Pembina, N. Dak.
127524	K. Q. S. M.	St. s.	CUBA.	504	266	150.5	29.4	17.7	Tow.	21	1,050	1901	Bath, Me.	Fall River, Mass.
204273		St. s.	Cuckoo.	28	18	51.7	13.7	5.3	Tow.	5	100	1907	Saugatuck, Mich.	Grand Haven, Mich.
110501		Ga. s.	Cuevas.	32	15	58.6	21.6	3.9	Frt.	3	100	1881	Madisonville, La.	Gulport, Miss.
127608		Ga. s.	Cultivator.	14	10	44.2	15.5	4.0	Fsh.	2	100	1902	Quincy, Mass.	Provincetown, Mass.
15405		St. s.	Cumberland.	50	25	75.4	17.5	6.5	Tow.	4	100	1868	Philadelphia, Pa.	Rockland, Me.
125607		Ga. s.	Cumberland.	6	6	35.1	10.3	3.4	Frt.	2	100	1877	Nansemond County, Va.	Rockland, Me.
127257	K. N. H. D.	St. s.	CUMBERLAND.	377	209	135.0	27.0	15.0	Tow.	16	810	1898	Baltimore, Md.	Baltimore, Md.
127548		Ga. s.	Cumberland.	7	7	28.8	10.8	5.7	Fsh.	1	100	1901	Friendship, Me.	S. W. Harbor, Me.
207368		St. s.	Cumberland.	115	57	87.5	20.9	11.2	Tow.	6	500	1910	Rockland, Me.	Portland, Me.
208240		Ga. s.	Cumberland.	54	34	66.0	17.3	7.2	Pil.	3	50	1910	Morehead City, N. C.	Fernandina, Fla.
210943		Ga. s.	Cumberland.	7	7	41.0	10.3	2.9	Pas.	2	24	1913	Tilline, Ky.	Paducah, Ky.
210494		*Ga. p.	Cumberland Valley.	9	7	44.5	10.9	2.5	Pas.	2	12	1912	Carthage, Tenn.	Nashville, Tenn.
127488		Ga. s.	Cupid.	14	11	45.6	15.9	4.6	Fsh.	4	100	1900	Patchogue, N. Y.	Greenport, N. Y.
208749		Ga. s.	Cupid.	21	19	45.6	11.9	4.3	Pas.	2	40	1911	Ashtabula, Ohio.	Cleveland, Ohio.
207814		Ga. s.	Curio.	15	10	44.2	10.4	2.5	Frt.	1	10	1910	McAllister Creek, Wash.	Tacoma, Wash.
127036		Ga. s.	Curiosity.	34	21	76.7	18.4	3.8	Oys.	4	100	1894	Patchogue, N. Y.	Patchogue, N. Y.
5556		Ga. s.	Curlew.	23	22	48.5	17.7	4.0	Fsh.	1	100	1866	Moriches, N. Y.	Bridgeport, Conn.
127080		Ga. s.	Curlew.	26	18	50.4	14.6	6.0	Fsh.	2	80	1895	Millbridge, Me.	MacLis, Me.
211268		Ga. s.	Curlew.	11	8	38.4	9.2	3.7	Pas.	2	15	1909	Estero, Fla.	Key West, Fla.
208114	L. B. R. F.	St. s.	CURRIER.	4,711	2,869	370.0	52.1	27.0	Frt.	39	2,100	1910	Quincy, ? ass.	New York, N. Y.
127282		St. s.	Curtin.	85	68	80.5	19.2	8.8	Tow.	8	100	1898	Cramer Hill, N. J.	Philadelphia, Pa.
126696		St. s.	Curtis Bay.	133	66	90.0	22.3	10.5	Tow.	6	476	1890	Newburgh, N. Y.	Baltimore, Md.
201012		St. s.	CUYLER ADAMS.	5,785	4,497	474.0	62.0	29.0	Frt.	25	1,600	1904	Lorain, Ohio.	Duluth, Minn.
207794		Ga. s.	Cycle.	13	12	49.0	10.0	4.6	Pas.	1	18	1910	Port Republic, N. J.	Tuckerton, N. J.
125192		St. s.	Cyclone.	128	64	110.0	22.5	9.6	Tow.	4	320	1873	Tottenville, N. Y.	New York, N. Y.
127551		Ga. s.	Cyclone.	19	8	48.0	13.3	3.7	Frt.	2	100	1901	Mappsburgh, Va.	Cape Charles, Va.
121595		*Ga. p.	Cyclone.	5	5	31.0	7.0	4.0	Pas.	3	40	1913	Thebes, Ill.	Calo, Ill.
125511		St. s.	Cygnel.	43	38	62.2	16.4	6.0	Pas.	4	100	1870	Noank, Conn.	New York, N. Y.
126436		Ga. s.	Cygnel.	8	7	32.0	10.8	4.7	Mso.	3	100	1887	New Rochelle, N. Y.	Do.
126713		St. s.	Cygnel.	25	12	59.5	13.8	5.4	Pas.	3	100	1891	Boston, Mass.	Camden, N. J.
126829		Ga. s.	Cygnel.	6	6	25.9	12.7	3.8	Fsh.	2	100	1887	Newport, R. I.	Newport, R. I.
205604		St. s.	Cygnel.	59	40	69.5	15.8	7.2	Pas.	2	65	1908	Indian River, Mich.	Grand Haven, Mich.
125900		St. p.	Cygnus.	857	555	212.6	31.4	11.3	Pas.	21	900	1881	Chester, Pa.	New York, N. Y.
200414		St. s.	CYONUS.	4,725	3,393	416.0	50.0	28.0	Frt.	22	1,500	1903	Lorain, Ohio.	Cleveland, Ohio.
126618		St. s.	Cynthia.	34	18	55.8	15.8	6.9	Tow.	4	100	1890	Baltimore, Md.	Baltimore, Md.
127106	K. V. L. W.	St. y.	CYNTHIA.	103	70	120.0	17.5	6.6	Yct.	8	350	1895	Detroit, Mich.	New York, N. Y.
127531		St. s.	Cynthia.	26	19	52.1	17.6	4.8	Fer.	3	100	1900	Saybrook, Conn.	New Haven, Conn.
207505		Ga. s.	Cynthia.	9	8	32.0	10.3	4.2	Fsh.	1	10	1904	Osterville, Mass.	Barnstable, Mass.

¹ Formerly *st. p. Charley Jutte.

² Formerly sch. R. O. Elliott.

³ Formerly st. s. L. A. Belknap.

⁴ Formerly st. s.

⁵ Chauncey M. Depew.

⁶ New York Central No. 2.

⁷ Formerly H. Keller, Jr.

⁸ Formerly st. s. Sahara.

⁹ Formerly st. s. Cyclops.

¹⁰ Formerly Joseph C. Ollchrist.

¹¹ Formerly U. S. S. Thistle.

MERCHANT STEAM VESSELS OF THE UNITED STATES—Continued.

Official No.	Signal letters.	Rig.	Name of vessel.	Gross tonnage.	Net tonnage.	Length.	Breadth.	Depth.	Service.	Crew.	Indicated horsepower.	When built.	Where built.	Home port (where permanent document issues).	
						<i>Feet.</i>	<i>Feet.</i>	<i>Feet.</i>							
207314		Ga. s.	Cynthia	15	13	38.6	9.7	5.0	Pas.	1	40	1904	Indian River, Mich.	Grand Haven, Mich.	
208277	L. B. E. G.	Ga. y.	Cynthia III.	139	112	102.0	20.0	8.9	Yct.	7	200	1911	New York, N. Y.	New York, N. Y.	
125994		St. s.	Cynthia No. 1	108	54	92.4	19.5	9.0	Pas.	7	600	1882	Philadelphia, Pa.	Savannah, Ga.	
204112		Ga. y.	Cynthiana	25	17	50.0	15.0	5.0	Yct.	2	25	1910	St. Joseph, Mich.	Chicago, Ill.	
208967		Ga. s.	Cynthle	7	6	27.2	8.7	3.3	Fsh.	2	8	1007	Sturgeon Bay, Wis.	Milwaukee, Wis.	
127162		St. s.	Cypher	31	21	53.3	16.2	6.6	Pol.	2		1893	South Boston, Mass.	Philadelphia, Pa.	
211690	L. D. G. Q.	St. y.	CYPRUS	1,286	874	247.2	28.0	23.4	Yct.	33	2,500	1913	Seattle, Wash.	San Francisco, Cal.	
126774		St. s.	Cyrene	25	17	94.0	11.6	3.6	Pas.	3		1891	do	Seattle, Wash.	
207133		Ga. s.	Cyrene	12	6	37.6	11.6	2.7	Msc.	3		1910	Lacy, Ga.	Brunswick, Ga.	
127025		Ga. s.	Czar	7	7	29.0	13.0	3.6	Pas.	0	7	1894	Warwick, R. I.	Providence, R. I.	
D.															
157175		St. s.	D. Dussault	55	39	76.5	18.3	5.0	Drq.	3		1886	Sandusky, Ohio	Toledo, Ohio.	
6829		Ga. s.	D. Joline	13	11	40.2	15.4	3.5	Pas.	1		1874	Tottenville, N. Y.	New York, N. Y.	
6553		*St. p.	D. Murchison	249	217	120.0	20.0	5.2	Pas.	6	250	1869	Wilmington, Del.	Savannah, Ga.	
205934		*Ga. p.	D. W.	12	11	60.0	12.0	2.0	Tow.	1	25	1908	Wheeling, W. Va.	Wheeling, W. Va.	
157257		*St. p.	D. A. Nisbet	64	64	106.8	20.9	3.7	Pas.	16		1889	Evansville, Ind.	Evansville, Ind.	
201498		Ga. s.	D. A. Trumpour	9	5	40.0	9.3	3.8	Fsh.	3		1904	Au Gres, Mich.	Port Huron, Mich.	
203182		Ga. y.	D. B. C. III.	30	25	50.4	11.6	4.6	Yct.	2		1906	Muskegon, Mich.	Detroit, Mich.	
208706		St. s.	D. C. Shaw	64	43	77.0	19.4	8.7	Tow.	4	300	1911	Toledo, Ohio	Toledo, Ohio.	
6997		St. p.	D. D. Kelley	550	275	150.5	33.2	12.2	Pas.	6		1879	Boston, Mass.	Boston, Mass.	
203713		Ga. s.	D. E. Christian	8	6	38.0	9.2	4.2	Pas.	1	25	1906	Detroit, Mich.	Sandusky, Ohio.	
157434		Ga. s.	D. E. Robertson	7	6	37.5	12.1	3.1	Oys.	1		1895	Morgan City, La.	Morgan City, La.	
157391		Ga. s.	D. G. Calls	13	6	47.0	13.8	3.6	Msc.	2		1893	Poquoson, Va.	Newport News, Va.	
157696		St. s.	D. G. Kerr	5,431	3,991	468.0	52.0	28.0	Frt.	24	1,800	1903	West Superior, Wis.	Cleveland, Ohio.	
208489		Ga. s.	D. H. Penton	12	7	42.0	10.3	4.0	Pit.	3	50	1911	Morehead City, N. C.	Wilmington, N. C.	
200602		St. s.	D. J. Swenle	143	71	98.2	23.4	10.4	Frb.	12	500	1886	Chicago, Ill.	Chicago, Ill.	
6639		St. s.	D. M. Key	16	8	50.7	12.0	5.2	Tow.	3		1877	Glenwood, N. Y.	Washington, D. C.	
201840		St. s.	D. M. PHILBIN	6,272	4,828	504.0	54.0	28.7	Frt.	21	1,800	1905	West Bay City, Mich.	Duluth, Minn.	
99476	K. P. N. T.	St. s.	D. N. Luckenbach	2,929	1,851	330.2	38.3	20.2	Frt.	28	1,304	1883	Newcastle, England.	New York, N. Y.	
157271		St. s.	D. N. Runnels	37	18	58.9	15.3	6.9	Tow.	3		1890	Port Huron, Mich.	Cleveland, Ohio.	
203979		St. s.	D. O. MILLS	6,598	4,850	532.0	58.2	32.0	Frt.	21	1,900	1907	Ecorse, Mich.	Do.	
27687		St. s.	D. P. Perry	37	29	74.8	14.4	5.6	Pas.	4	130	1902	Manitowoc, Wis.	Grand Haven, Mich.	
157509		*St. p.	D. R. Campbell	718	409	176.1	35.4	5.9	Pas.	27	700	1898	Seattle, Wash.	St. Michael, Alaska.	
203676		Ga. s.	D. R. HANNA	7,023	5,491	532.0	56.0	31.0	Frt.	21	1,760	1906	Lorain, Ohio	Cleveland, Ohio.	
157383		St. s.	D. R. Meekins	9	6	49.0	12.4	3.0	Oys.	2		1833	Taylor's Island, Md.	Annapolis, Md.	
157390		St. s.	D. S. Arnott	93	46	78.5	20.5	9.7	Tow.	7	500	1893	Tottenville, N. Y.	New York, N. Y.	
157378		St. s.	D. T. Helm	64	32	68.0	18.0	9.3	Tow.	5		1893	Benton Harbor, Mich.	Newark, Minn.	
205762		*St. p.	D. T. Lane	135	135	141.3	29.0	4.3	Tow.	18	500	1908	Dana, W. Va.	Cincinnati, Ohio.	
200550		St. s.	D. W. Hughes	7	7	41.0	8.5	4.6	Tow.	2		1903	Chattanooga, Tenn.	Chattanooga, Tenn.	
204366		Ga. s.	D. Y. C. III.	13	11	46.5	10.6	3.0	Fer.	1		1907	Detroit, Mich.	Detroit, Mich.	
208576		Ga. s.	D & T	14	10	60.0	10.5	3.0	Oys.	2	24	1911	Morgan City, La.	Brehear, La.	
203691	K. V. R. Q.	Ga. y.	Dacota	36	30	55.8	13.3	7.3	Yct.	2		1906	Long Island City, N. Y.	Washington, D. C.	
211535		Ga. s.	Dagony	10	7	35.9	9.2	4.0	Frt.	0	21	1913	Bellingham, Wash.	Seattle, Wash.	
208968		Ga. s.	Dahla	8	7	27.0	8.8	3.4	Fsh.	3	7	1910	Gills Rock, Wis.	Milwaukee, Wis.	
211501		St. s.	Dally	254	172	116.2	25.1	8.5	Pas.	7	600	1913	Tacoma, Wash.	Tacoma, Wash.	
157004		St. s.	Daisy	10	5	37.0	12.4	4.2	Tow.	3		1880	Brooklyn, N. Y.	New York, N. Y.	
157014		St. s.	Daisy	33	16	60.1	13.4	5.4	Frt.	7		1890	New Orleans, La.	New Orleans, La.	
157071		Ga. s.	Daisy	20	20	43.3	16.6	4.9	Oys.	1		1882	Baltimore, Md.	Norfolk, Va.	
157168		Ga. s.	Daisy	6	6	38.5	10.3	3.2	Frt.	2		1885	Somerset County, Md.	Annapolis, Md.	
157245		St. s.	Daisy	6	5	34.0	10.3	4.0	Oys.	1		1889	Patchogue, N. Y.	Bridgeport, Conn.	
157339		Ga. y.	Daisy	31	30	49.2	11.2	4.0	Yct.	3		1896	New London, Conn.	Fall River, Mass.	
157479		St. s.	Daisy	30	20	69.0	10.0	4.5	Tow.	2		1897	Poekskill, N. Y.	New York, N. Y.	
157642		Ga. s.	Daisy	12	6	45.2	10.6	3.3	Frt.	1		1901	Smyrna, N. C.	New York, N. Y.	
157683		Ga. s.	Daisy	26	18	45.9	15.9	5.7	Fsh.	6		1892	Ballard, Wash.	Seattle, Wash.	
201168	K. T. G. L.	Ga. y.	Daisy	46	42	69.2	18.0	5.7	Frt.	3		1904	Tow River, N. J.	Tampa, Fla.	
20304	K. V. H. S.	Ga. y.	Daisy	85	78	85.7	16.6	7.2	Yct.	5		1906	New Rochelle, N. Y.	Memphis, Tenn.	
205083	K. W. P. C.	St. s.	Daisy	679	379	170.0	38.7	14.0	Frt.	20	375	1908	Bandon, Ore.	San Francisco, Cal.	
207777		Ga. s.	Daisy	6	5	22.0	7.6	3.2	Fsh.	3	6	1990	Northport, Mich.	Grand Haven, Mich.	
208174		St. s.	Daisy	37	25	69.0	16.6	5.5	Pas.	5	100	1910	Tottenville, N. Y.	New York, N. Y.	
210100		Ga. s.	Daisy	7	5	36.2	8.8	3.5	Pas.	1	20	1899	Holland, Mich.	Chicago, Ill.	
203747	K. V. S. F.	St. s.	Daisy Freeman	613	436	173.5	38.6	13.3	Frt.	22		1906	Fairhaven, Cal.	San Francisco, Cal.	
209439	L. C. G. J.	St. s.	Daisy Gadaby	818	478	189.5	41.1	14.3	Frt.	18	550	1911	Hogulam, Wash.	Do.	
208368		Ga. s.	Daisy	12	11	32.8	10.3	4.0	Frt.	2	14	1911	Charleston, S. C.	Charleston, S. C.	
212034		Ga. s.	Daisy May	11	5	46.6	11.3	3.6	Fsh.	3	30	1912	Winter Harbor, Va.	Cape Charles, Va.	
202224	K. T. W. J.	St. s.	Daisy Mitchell	612	395	171.0	37.3	13.1	Pas.	20		1905	Fairhaven, Cal.	San Francisco, Cal.	
211723	L. D. H. B.	St. s.	Daisy Putnam	886	478	201.2	41.0	14.0	Frt.	21	650	1913	Aberdeen, Wash.	Do.	
157050		St. s.	Daisy E. Smith	63	46	65.4	20.0	5.2	Oys.	6		1881	New Haven, Conn.	Greenport, N. Y.	
157021		St. s.	Dakota	553	407	147.0	34.9	12.0	Fer.	6	400	1880	Brooklyn, N. Y.	New York, N. Y.	
211262		*Ga. p.	Dakota	31	31	71.3	16.6	3.5	Tow.	3	60	1913	Williston, N. Dak.	Pembina, N. Dak.	
210753	L. C. Q. R.	St. s.	DAKOTAN	6,637	4,068	407.7	53.7	28.1	Frt.	64	4,000	1912	Sparrow Point, Md.	New York, N. Y.	
207330		*St. p.	Dalles City	345	284	151.0	27.3	6.8	Pas.	27	750	1910	Portland, Ore.	Portland, Ore.	
117153		St. s.	Dalzelline	135	92	92.0	22.4	11.0	Pas.	7	300	1902	Noank, Conn.	New York, N. Y.	

1 Formerly st. s. Sylvania.

a British st. s. Lillburn Tower.
 b Spanish st. s. Pedro.
 cst. s. Hector.

2 Formerly st. s. York.

3 Formerly st. s. Clara M.

4 Formerly st. s. Samuel E. Bouker.

MERCHANT STEAM VESSELS OF THE UNITED STATES—Continued.

Official No.	Signal letters.	Reg.	Name of vessel.	Gross tonnage.	Net tonnage.	Length.	Breadth.	Depth.	Service.	Crew.	Indicated horsepower.	When built.	Where built.	Home port (where permanent document issued).
210587	L. C. P. J.	St. s.	DAMARA.....	4,989	3,209	401.8	52.2	27.3	Frt.	40	2,750	1910	Glasgow, Scotland.	New York, N. Y.
116163		St. s.	Damarin.....	55	35	67.6	13.7	7.2	Pas.	5	1878	Bath, Me.	Bath, Me.
205536		Ga. s.	Damirno.....	18	10	49.3	8.6	4.3	Mas.	2	40	1908	Richmond, Va.	Richmond, Va.
210671		Ga. s.	Damirno.....	13	9	36.8	10.5	4.0	Pas.	1	24	1911	Oshkosh, Wis.	Chicago, Ill.
207567		*Ga. p.	Dan.....	13	8	60.0	12.4	2.3	Frt.	2	40	1910	Seattle, Wash.	Pt. Townsend, Wash.
126707		St. s.	Dana.....	118	59	54.7	20.2	8.0	Ovt.	4	1901	Boston, Mass.	New York, N. Y.
157595		Ga. s.	Dana Heale.....	9	7	45.0	14.0	3.0	Oys.	1	1901	Cape Charles, Va.	Newport News, Va.
157205		St. s.	Dandy.....	115	57	52.8	13.0	9.6	Tow.	16	425	1888	Camden, N. J.	Fernandina, Fla.
204330		Ga. s.	Dandy.....	8	6	31.9	12.0	4.5	Fsh.	1	1907	Surry, Me.	Ellsworth, Me.
206809		*Ga. p.	Dandy.....	8	5	42.6	10.5	3.2	Frt.	1	20	1884	Peekskill, N. Y.	New York, N. Y.
202181		Ga. p.	Dan Patch.....	15	14	43.7	16.7	2.0	Oys.	1	1905	Levanna, Ohio.	Wheeling, W. Va.
6669		St. s.	Dan Sooy.....	15	14	39.8	13.0	3.9	Oys.	1	1870	Smith Landing, N. J.	New Haven, Conn.
157539		St. s.	Dan W. Miller.....	10	8	39.8	14.8	3.4	Oys.	1	1899	Toledo, Ohio.	Toledo, Ohio.
157639		Ga. s.	Daniel.....	8	6	40.8	13.8	3.0	Mas.	1	1901	Gulfport, Va.	Cape Charles, Va.
203863		Ga. s.	Daniel.....	13	13	51.2	13.8	3.0	Mas.	2	14	1907	Wit, N. C.	Wilmington, N. C.
204643		*St. p.	Daniel.....	66	66	65.3	25.7	3.3	Pas.	2	1907	Clarington, Ohio.	Cincinnati, Ohio.
157241		Ga. s.	Daniel Bell.....	15	11	54.3	26.0	11.7	Fsh.	12	1899	Morehead City, N. C.	Elizabeth City, N. C.
204110	K. W. C. L.	St. s.	Daniel Kern.....	297	112	153.2	33.0	11.5	Tow.	12	300	1870	Baltimore, Md.	Portland, Ore.
206954		*St. p.	Daniel Lindsey.....	65	52	111.0	22.7	3.3	Drp.	15	125	1909	Nashville, Tenn.	Nashville, Tenn.
204877		St. s.	Daniel McAllister.....	93	63	75.0	22.2	8.5	Frt.	4	250	1907	Athens, N. Y.	New York, N. Y.
203567		St. s.	Daniel McElroy.....	151	102	59.4	22.2	8.0	Frt.	7	250	1906	Tomkins Cove, N. Y.	Do.
6952		St. s.	Daniel Wheeler.....	216	115	131.0	29.5	9.0	Frt.	6	175	1878	Mobile, Ala.	Do.
129647	K. H. F. W.	St. s.	Daniel Willard.....	361	180	134.5	25.6	15.3	Tow.	14	800	1890	Camden, N. J.	Do.
205349		St. s.	DANIEL B. MEACHAM.....	6,971	5,482	530.0	56.2	32.0	Frt.	27	1,800	1908	Ecorse, Mich.	Buffalo, N. Y.
6197		Ga. s.	Daniel C. Baker.....	43	26	76.0	18.8	7.1	Frt.	2	1853	Salisbury, Mass.	Eastport, Me.
157260		Ga. s.	Daniel G. Fowle.....	19	12	60.2	15.6	4.6	Fsh.	12	1889	Smyrna, N. C.	Beaufort, N. C.
203507		St. s.	DANIEL J. MORRELL.....	7,239	5,410	580.0	58.0	27.4	Frt.	25	2,000	1908	West Bay City, Mich.	Cleveland, Ohio.
157555		St. s.	Dan' K. Jackson.....	71	57	81.2	22.2	4.7	Frt.	10	500	1902	Washington, D. C.	Washington, D. C.
150033		St. s.	Daniel L. Hebard.....	159	79	98.5	22.0	8.3	Tow.	10	1875	Cleveland, Ohio.	Marquette, Mich.
202805		Ga. s.	Daniel and Carrie.....	14	8	51.6	13.9	4.4	Oys.	1	1906	Bristol, Me.	Newport, R. I.
90113'		St. s.	Dannie.....	20	10	48.9	13.0	5.6	Tow.	3	1869	Philadelphia, Pa.	Philadelphia, Pa.
150526		Ga. s.	Daphne.....	14	12	46.0	14.3	5.0	Mas.	2	1885	South Brooklyn, N. Y.	New York, N. Y.
157616		Ga. s.	Daphne.....	14	10	42.0	12.7	4.7	Tow.	1	1901	South Bend, Wash.	Seattle, Wash.
210922		Ga. s.	Daphne.....	10	7	36.5	8.6	2.6	Tow.	2	1913	Belhaven, N. C.	Newbern, N. C.
212005		Ga. y.	Daphne.....	21	14	40.0	14.1	5.8	Yct.	2	15	1912	Olympia, Wash.	Tacoma, Wash.
204783		*Ga. p.	Darcus.....	9	9	55.0	11.0	2.0	Frt.	2	20	1907	McGhee, Tenn.	Chattanooga, Tenn.
140116		Ga. s.	Daro.....	29	25	58.9	17.2	5.5	Frt.	2	1875	Bristol, R. I.	New York, N. Y.
201092		St. s.	Daring.....	227	135	104.3	26.2	10.9	Tow.	15	800	1904	Aberdeen, Wash.	Pt. Townsend, Wash.
206115		St. s.	Daring.....	163	111	98.0	21.0	6.9	Pas.	6	400	1909	Tacoma, Wash.	Tacoma, Wash.
200598		Ga. y.	Dark Island.....	17	12	60.0	10.5	4.7	Yct.	3	200	1912	New York, N. Y.	New York, N. Y.
209837		Ga. s.	Darline.....	7	7	26.4	9.4	3.6	Fsh.	2	8	1905	Jackson Harbor, Wis.	Milwaukee, Wis.
157535		*St. p.	Darling.....	78	78	102.0	22.3	4.0	Tow.	13	1899	Parkersburg, W. Va.	Parkersburg, Pa.
157800		Ga. s.	Dart.....	12	12	39.5	13.0	4.7	Frt.	1	1880	Rothsay, N. B.	Eastport, Me.
157635		St. s.	Dart.....	21	14	42.9	14.2	6.5	Tow.	4	1901	Long Island City, N. Y.	New York, N. Y.
157647		Ga. s.	Dart.....	15	15	41.3	14.6	6.4	Fsh.	3	1902	Gloucester, Mass.	Newport, R. I.
208721		St. s.	Dart.....	74	50	57.2	17.4	5.2	Pas.	2	145	1911	Caledonia, Wash.	Tacoma, Wash.
211108		Ga. s.	Dart.....	15	10	50.0	11.0	4.6	Tow.	2	50	1913	Lockmore, La.	Lake Charles, La.
200972		Ga. s.	D'Aragnan.....	26	18	84.3	10.1	5.0	Pas.	3	1904	St. Louis, Mo.	Chicago, Ill.
157548		St. p.	Dartmouth.....	420	353	126.6	27.0	11.3	Fer.	4	425	1899	East Boston, Mass.	Boston, Mass.
6667		Ga. s.	Dauntless.....	19	18	45.0	18.0	4.7	Fsh.	3	1870	Greenport, N. Y.	Newport, R. I.
6899		St. p.	Dauntless.....	301	178	146.0	32.6	8.6	Fer.	5	450	1876	Wilmington, Del.	Philadelphia, Pa.
157201		St. a.	Dauntless.....	11	5	45.5	10.4	4.8	Tow.	2	1887	Berkley, Va.	Norfolk, Va.
157333		*St. p.	Dauntless.....	612	501	174.5	38.5	8.0	Frt.	16	350	1892	San Francisco, Cal.	San Francisco, Cal.
157368	K. R. H. T.	St. a.	DAUNTLESS.....	153	76	102.0	20.7	10.6	Tow.	9	500	1893	Camden, N. J.	Newport News, Va.
157387		Ga. s.	Dauntless.....	7	6	28.7	11.4	3.3	Frt.	1	1893	Cedar Grove, Tex.	Houston, Tex.
157422		Ga. s.	Dauntless.....	12	8	39.3	13.0	4.7	Fsh.	1	1895	Everett, Wash.	Juneau, Alaska.
157481		St. s.	Dauntless.....	13	9	52.3	9.7	4.5	Tow.	3	1897	Middieport, Ohio.	Pittsburgh, Pa.
157495		Ga. s.	Dauntless.....	11	7	35.3	13.9	3.7	Pas.	1	1897	Willapa, Wash.	Seattle, Wash.
157540		Ga. s.	Dauntless.....	6	5	20.4	10.0	5.0	Mas.	1	1899	Bristol, Me.	S. W. Harbor, Me.
157543		St. s.	Dauntless.....	125	85	93.1	19.7	6.9	Pas.	2	234	1899	Tacoma, Wash.	Pt. Townsend, Wash.
157637		St. s.	Dauntless.....	123	83	97.2	22.0	10.5	Tow.	9	300	1901	Baltimore, Md.	Baltimore, Md.
157685		Ga. s.	Dauntless.....	8	5	31.5	7.0	2.7	Pas.	1	16	1902	Whateam, Wash.	Pt. Townsend, Wash.
200465	K. S. R. T.	St. s.	DAUNTLESS.....	269	144	121.5	24.5	15.0	Pas.	12	700	1903	San Francisco, Cal.	San Francisco, Cal.
202914		Ga. y.	DAUNTLESS.....	40	27	76.0	16.8	6.0	Yct.	4	1906	Long Island City, N. Y.	New York, N. Y.
209745		Ga. s.	Dauntless.....	7	7	32.0	7.2	3.4	Pas.	1	18	1910	New Haven, Conn.	New Haven, Conn.
211752		St. s.	Dauntless.....	12	10	40.6	9.4	4.4	Fsh.	2	25	1906	Brooklyn, N. Y.	New York, N. Y.
201064		*St. p.	Davenport.....	195	195	112.5	36.5	3.5	Fer.	8	300	1904	Rock Island, Ill.	Chicago, Ill.
210507	L. C. N. Q.	St. s.	Davenport.....	911	525	200.1	40.0	14.5	Frt.	23	750	1912	North Bend, Ore.	San Francisco, Cal.
4741		St. s.	David.....	87	67	72.0	25.5	6.6	Frt.	3	1835	Mount Pleasant, N. Y.	Albany, N. Y.
211065		St. s.	DAVID CAMPBELL.....	242	154	117.5	25.0	12.0	Frb.	20	1,200	1913	Portland, Ore.	Portland, Ore.
204795		St. s.	David Gibb.....	31	20	62.0	12.8	5.6	Tow.	2	1907	Charleston, S. C.	Charleston, S. C.
205225		*Ga. p.	David Neale.....	9	6	41.9	12.0	3.0	Tow.	3	12	1908	Rob Roy, Ark.	Memphis, Tenn.

1 Formerly st. s. Samoset.

2 Formerly st. s. Catherine James.

3 Formerly U. S. L. H. B. st. s. Manzanita.

4 Formerly st. s. Carbonero.

5 Formerly st. s. P. L. Johnson.

6 Formerly st. s. (a) Minnie.

7 Formerly st. s. (b) J. McAlier.

8 Formerly slp. y. Polly.

9 Formerly British sch. Kabel.

0 Formerly st. s. Charles Lynch.

MERCHANT STEAM VESSELS OF THE UNITED STATES—Continued.

Official No.	Signal letters.	Rig.	Name of vessel.	Gross tonnage.	Net tonnage.	Length.	Breadth.	Depth.	Service.	Crew.	Indicated horsepower.	When built.	Where built.	Home port (where permanent document issues).
						Feet.	Feet.	Feet.						
207183		St. s.	DAVID SCANNELL	244	140	120.0	20.0	10.6	Frh.	7	945	1909	San Francisco, Cal.	San Francisco, Cal.
203268		St. p.	David Swain	146	92	136.6	26.0	4.5	Pas.	10	450	1906	Stillwater, Minn.	Peoria, Ill.
157349		St. s.	David A. Boody	94	63	93.8	23.0	8.6	Frh.	8		1892	Noank, Conn.	New York, N. Y.
157075		St. s.	David B. Dearborn	135	92	92.0	22.4	11.0	Pas.	5	100	1902	do	do
157499		Ga. s.	David H. Schuyler	9	9	31.4	12.2	4.2	Pas.	2		1899	Atlantic City, N. J.	Somers Point, N. J.
157087		Ga. s.	David K. Akin	51	45	66.5	22.3	4.6	Frt.	3		1882	Nyaak, N. Y.	Greenport, N. Y.
0430		St. s.	David K. Phillips	116	73	125.6	18.0	10.0	Fsh.	3		1877	Danverscott, Mo.	Reedville, Va.
201669		Ga. s.	David R. Dodge	19	17	56.0	14.0	4.0	Oys.	2	21	1905	Bridgeport, Conn.	Providence, R. I.
130336		St. s.	David T. Roche	20	12	46.2	14.0	6.0	Wat.	2		1885	Brooklyn, N. Y.	New York, N. Y.
212359	L. D. M. T.	Ga. s.	David W. Burbage	286	147	139.6	24.2	11.5	Fsh.	27	500	1914	Milford, Del.	Wilmington, Del.
115242		St. s.	David W. Mills	925	654	202.0	34.0	13.2	Frt.	12		1874	Cleveland, Ohio	Port Huron, Mich.
202931		St. s.	David Z. Norron	5,607	4,250	490.0	52.0	30.0	Frt.	19	1,000	1906	do	Cleveland, Ohio.
157473		St. s.	Dawn	23	9	64.6	17.3	5.0	Pas.	4		1897	Seranton, Miss.	Mobile, Ala.
157477		Ga. s.	Dawn	15	19	58.4	8.8	3.5	Pas.	1	30	1889	Bristol, R. I.	New York, N. Y.
203673		Ga. s.	Dawn	12	11	35.0	10.9	3.5	Fsh.	1	10	1911	Kotchkinn, Alaska	Ketchikan, Alaska.
211932		St. s.	Dawn	30	20	63.5	14.4	6.6	Frt.	5	100	1914	Lockmoor, La.	Morgan City, La.
212284		Ga. s.	Dawn	70	45	65.0	19.4	3.2	Pas.	2	120	1914	Houghton, Wash.	Seattle, Wash.
200020	K. S. N. T.	Ga. y.	Dawn II	24	21	49.3	14.5	5.0	Yct.	3		1903	Fall River, Mass.	New York, N. Y.
204062		Ga. y.	Dawnson	13	13	51.0	15.0	2.0	Yct.	1	8	1907	Cartago, Tenn.	Mashville, Tenn.
76121		St. y.	Day Broam	36	18	58.3	13.5	5.0	Yct.	3		1880	Greenpoint, N. Y.	Boston, Mass.
211998		Ga. s.	Dean	409	349	105.7	30.3	9.6	Frt.	5	300	1891	Wilmington, Del.	New York, N. Y.
205533		St. p.	Deapolis	21	14	50.6	12.4	3.6	Pas.	1	27	1910	Lockmoor, La.	Morgan City, La.
205511		Ga. s.	Deborah	14	77	100.9	25.9	3.8	Tow.	1	38	1908	Blsmarek, N. Dak.	Pembina, N. Dak.
211858		Ga. s.	Debs	13	12	39.4	12.2	3.5	Fsh.	2	16	1904	Philadelphia, Pa.	Somers Point, N. J.
157583		St. p.	Decatur No. 1	48	48	108.0	19.0	3.7	Pas.	6	20	1900	Seattle, Wash.	Seattle, Wash.
201077		Ga. s.	Decatur	10	8	37.5	11.6	3.4	Cys.	11		1890	Decatur, Ala.	Nashville, Tenn.
209603		Ga. s.	Decora	9	7	34.0	12.2	3.8	Cys.	1		1904	Stratford, Conn.	Patchogue, N. Y.
157140		Ga. s.	Decora	30	26	59.5	16.8	7.0	Fsh.	10	50	1911	Seattle, Wash.	do
206929		Ga. y.	Decoy	18	12	49.6	14.3	4.0	Frt.	2		1884	Newark, N. J.	Key West, Fla.
211201		Ga. p.	Deorn Brothers	24	16	46.5	15.2	3.8	Yct.	2	20	1909	Baltimore, Md.	Baltimore, Md.
203209		Ga. s.	Deep Creek	12	10	65.3	10.9	3.0	Tow.	2	20	1912	Big Bend, W. Va.	Wheeling, W. Va.
157436		St. s.	DEFENDER	30	20	60.0	16.5	4.0	Frt.	2		1910	Portsmouth, Va.	Norfolk, Va.
157454		St. s.	Defender	87	69	85.3	18.0	8.9	Frt.	6	250	1895	Baltimore, Md.	Plattsburg, N. Y.
157470		Ga. s.	Defender	36	24	52.7	15.2	7.4	Tow.	4		1896	Long Island City, N. Y.	New York, N. Y.
157483		Ga. s.	Defender	6	6	35.4	13.4	3.1	Frt.	1		1895	Poplar Island, Md.	Norfolk, Va.
157584		Ga. s.	Defender	5	5	25.0	11.4	3.4	Fsh.	1	8	1897	Monument Beach, Mass.	Barnstable, Mass.
157587		St. s.	Defender	18	18	44.0	15.3	6.4	Fsh.	2		1900	Gloucester, Mass.	Belfast, Me.
203634		Ga. s.	Defender	25	17	63.2	16.2	5.8	Tow.	6		1900	Tacoma, Wash.	Seattle, Wash.
206060		Ga. s.	Defender	14	7	56.0	11.0	3.6	Msc.	2	14	1906	Lake Charles, La.	Brashear, La.
210138		St. s.	Defender	48	33	64.0	16.0	6.2	Tow.	4	250	1909	Astoria, Oreg.	Pt. Townsend, Wash.
0606		Ga. s.	Defender	35	24	53.0	15.7	6.7	Fsh.	8	40	1912	Tacoma, Wash.	Tacoma, Wash.
141021	K. G. P. H.	Ga. y.	Defiance	20	18	44.5	15.8	4.3	Yct.	1		1877	Jersey City, N. J.	New York, N. Y.
157096		St. s.	Defiance	255	127	122.0	22.2	14.2	Tow.	7	750	1889	Camden, N. J.	San Francisco, Cal.
157326		Ga. s.	Defiance	42	21	64.0	16.2	7.1	Tow.	4		1883	Philadelphia, Pa.	New York, N. Y.
157402		Ga. s.	Defiance	7	6	29.0	12.0	3.0	Msc.	1		1891	Patchogue, N. Y.	Patchogue, N. Y.
157486		Ga. s.	Defiance	5	5	23.3	11.1	3.2	Fsh.	1	5	1899	Osterville, Mass.	Barnstable, Mass.
157683		St. s.	Defiance	85	58	60.5	10.0	5.9	Pas.	4		1897	Tacoma, Wash.	Seattle, Wash.
157692	K. S. G. D.	St. s.	Defiance	154	104	107.0	22.5	10.7	Tow.	9	370	1903	Baltimore, Md.	Baltimore, Md.
204154		Ga. s.	Defiance	6	6	38.0	9.8	2.4	Msc.	1	10	1903	Morehead City, N. C.	Beaufort, N. C.
157051		Ga. s.	Defiance	7	5	37.0	9.4	3.8	Pas.	2	18	1907	Seattle, Wash.	Nomo, Alaska.
157110		Ga. s.	De Haro	9	6	32.4	8.8	3.2	Pas.	1	14	1902	Whatcom, Wash.	Pt. Townsend, Wash.
157196		St. p.	De Koven	399	399	232.3	37.0	6.1	Frt.	8	876	1894	Jeffersonville, Ind.	Memphis, Tenn.
157097		St. s.	Deland	136	109	94.7	17.8	0.0	Cnl.	4	83	1887	Lockport, N. Y.	Buffalo, N. Y.
155192		St. s.	Delaware	99	49	89.0	20.6	9.3	Tow.	5	230	1883	South Amboy, N. J.	New York, N. Y.
202625		St. s.	Delaware	50	25	65.0	10.2	7.4	Tow.	4		1891	Philadelphia, Pa.	Philadelphia, Pa.
203811	K. V. T. D.	St. s.	DELAWARE	3,001	3,250	350.0	46.2	30.2	Frt.	27	1,700	1905	Ecorse, Mich.	Erie, Pa.
211346	L. D. B. S.	St. s.	DELAWARE	1,907	1,382	250.5	40.0	25.0	Frt.	22	200	1907	Wilmington, Del.	New York, N. Y.
212140		St. s.	DELAWARE	242	124	129.3	22.9	10.4	Frt.	25	400	1913	Pocomo City, Md.	Wilmington, Del.
204872		Ga. s.	DELENA	307	548	139.8	35.0	14.8	Frt.	7	700	1914	Wilmington, Del.	Philadelphia, Pa.
141627		Ga. y.	DELLA	14	14	40.2	9.5	7.4	Pas.	1		1908	Grafton, Ill.	Memphis, Tenn.
203502	K. V. P. J.	Ga. s.	Della	28	27	41.0	16.1	4.0	Yct.	1		1897	Islip, N. Y.	New York, N. Y.
157429		Ga. s.	Della	986	582	227.4	39.2	16.6	Pas.	24	800	1906	Winslow, Wash.	do
207816		Ga. s.	Della	7	5	25.3	10.0	6.3	Fsh.	2		1895	Portland, Me.	Boothbay, Me.
203035		Ga. s.	Della	11	7	27.7	8.2	3.0	Fsh.	2		1907	Marinette, Wis.	Milwaukee, Wis.
203094		Ga. s.	Delight	11	7	35.1	14.0	2.9	Pas.	1		1906	Eagle Harbor, Wash.	Seattle, Wash.
203642		Ga. s.	Delivery	13	11	42.6	10.0	4.9	Frt.	2		1901	Canastota, N. Y.	New York, N. Y.
209667		Ga. s.	DELIVERY II	45	30	66.2	15.2	6.0	Frt.	2		1906	Tottenville, N. Y.	do
207919		Ga. s.	DELIVERY No. 3	98	66	94.5	18.0	7.6	Frt.	3	100	1912	Port Richmond, N. Y.	do
157638		Ga. s.	Dell B	13	9	50.0	10.2	3.8	Pas.	1	50	1910	Stockton, Cal.	San Francisco, Cal.
157656		Ga. s.	Della	30	20	45.1	14.5	4.4	Frt.	3		1901	Woodo, Oreg.	Astoria, Oreg.
209455		St. s.	Della	55	37	74.0	18.6	7.5	Tow.	6		1902	Seranton, Miss.	Galveston, Tex.
204769		Ga. s.	Della C	6	6	33.7	9.8	3.2	Frt.	1	16	1911	Glen Cove Springs, Fla.	Jacksonville, Fla.
201250		Ga. p.	Della M	7	6	37.3	9.0	2.4	Pas.	1		1907	Mingo Junction, Ohio.	Wheeling, W. Va.
		Ga. p.	Della Mo	13	13	51.7	12.0	2.5	Pas.	1	15	1912	Wheeling, W. Va.	do

1 Formerly st. s. Nellie.
 2 Formerly st. s. Sparta.

3 Formerly st. y. Julia.
 4 Formerly st. s. L. Luckenbach.

5 Formerly st. s. Owen Brady.
 6 Formerly slp. Lawrence J.

MERCHANT STEAM VESSELS OF THE UNITED STATES—Continued.

Official No.	Signal letters.	Rig.	Name of vessel.	Gross tonnage.	Net tonnage.	Length.	Breadth.	Depth.	Service.	Crew.	Indicated horsepower.	When built.	Where built.	Home port (where permanent document issues.)
157668	K. Q. G. F.	St. s.	DELMAR.	294	135	122.3	26.8	11.7	Pas.	14	873	1900	Newburgh, N. Y.	Philadelphia, Pa.
209619		Ga. s.	Delmatia.	10	8	43.4	10.5	4.4	Fsh.	2	25	1907	San Pedro, Cal.	San Diego, Cal.
157161		Ga. s.	Delmay.	8	8	47.0	11.9	8.8	Mso.	2	22	1885	Somerset Co., Md.	Annapolis, Md.
211396		Ga. s.	Delmina.	8	8	41.0	8.8	3.0	Pas.	1	18	(1)	Newark, N. J.	Newark, N. J.
157295		St. s.	Del Norte.	450	279	158.0	32.2	12.5	Pas.	19	308	1890	Tiburon, Cal.	San Francisco, Cal.
116789		St. s.	DELOS W. COOKE.	3,398	2,067	326.5	44.0	29.3	Frt.	20	1,500	1897	Buffalo, N. Y.	Buffalo, N. Y.
202438		Ga. y.	Delphine.	27	18	68.0	11.3	3.5	Yct.	4	4	1934	St. Joseph, Mich.	New Orleans, La.
209265		Ga. s.	Delphine.	8	8	37.0	9.8	4.8	Fsh.	1	20	1911	Neponset, Mass.	Barnstable, Mass.
6270		Ga. s.	Delphinia.	12	12	40.1	13.6	3.4	Oys.	1	2			Parth Amboy, N. J.
211966		Ga. p.	Delsa Lee.	30	19	47.9	12.0	1.6	Frt.	1	10	1914	Marked Tree, Ark.	St. Louis, Mo.
6568		St. s.	Delta.	31	23	61.2	13.3	6.3	Tow.	3	225	1863	Philadelphia, Pa.	Bath, Me.
157109		St. s.	Delta.	47	23	64.9	18.9	8.7	Tow.	3	3	1883	Saugatuck, Mich.	Buffalo, N. Y.
157224		St. s.	Delta.	46	31	69.0	17.7	4.8	Tow.	3	5	1888	Stanwood, Wash.	Pt. Townsend, Wash.
157455		St. s.	DELTA.	145	98	78.7	17.9	11.1	Frt.	2	325	1896	Elizabeth, N. J.	New York, N. Y.
157461		Ga. s.	Delta.	34	24	62.1	13.4	3.6	Oys.	1	1	1896	Morgan City, La.	Brashear, La.
157573		Ga. s.	Delta.	7	6	40.6	11.1	5.5	Frt.	1	1	1900	Easton, Md.	Seaford, Del.
202463		St. p.	Delta.	293	237	120.3	26.0	4.4	Pas.	14	125	1905	St. Michael, Alaska.	St. Michael, Alaska.
202988		Ga. s.	Delta.	8	6	35.5	11.2	4.4	Pas.	2	30	1906	East Boothbay, Me.	Marblehead, Mass.
210896		Ga. p.	Delta.	10	10	44.5	11.7	3.1	Frt.	1	20	1912	Vicksburg, Miss.	St. Louis, Mo.
211525		St. s.	Delta.	10	7	42.2	11.1	4.7	Tow.	1	80	1913	Stockton, Cal.	San Francisco, Cal.
208292		Ga. s.	DELUCE.	313	212	115.0	28.0	14.0	Frb.	20	950	1911	Baltimore, Md.	Baltimore, Md.
6976		Ga. s.	Democrat.	16	15	44.5	15.7	4.2	Frt.	2	2	1879	Freeport, N. Y.	Bridgeport, Conn.
204541		Ga. s.	Dena.	7	6	35.4	8.6	4.7	Pas.	2	2	1906	Mariners Harbor, N. Y.	New York, N. Y.
206152		St. s.	DENMARK.	5,448	4,434	440.0	66.0	28.0	Frt.	21	1,600	1909	Toledo, Ohio.	Oswego, N. Y.
207182		St. s.	DENNIS T. SULLIVAN.	244	140	120.0	23.0	10.6	Frb.	21	945	1909	San Francisco, Cal.	San Francisco, Cal.
209068		St. s.	Denny Brothers.	93	53	97.6	22.6	6.4	Frt.	2	180	1911	Millport, Del.	Philadelphia, Pa.
212000		St. y.	Dentist.	120	82	64.9	22.0	4.5	Yct.	4	35	1913	Sitka, Alaska.	Juneau, Alaska.
157628	K. R. F. N.	St. s.	DENVER.	4,549	2,819	368.0	48.0	23.0	Pas.	86	5,200	1901	Wilmington, Del.	New York, N. Y.
209757		Ga. s.	Denver.	8	5	29.5	10.0	3.5	Fsh.	2	10	1912	Tacoma, Wash.	Tacoma, Wash.
6788		St. s.	Deo Volente.	40	20	65.6	17.4	7.0	Tow.	4	1	1873	New London, Conn.	Apalachicola, Fla.
203627		Ga. s.	Dependent.	48	25	83.0	18.6	4.7	Pas.	9	1	1906	New Orleans, La.	New Orleans, La.
210144		Ga. s.	Dependent.	14	7	55.1	14.1	3.6	Pas.	1	1	1912	Washington, N. C.	Newbern, N. C.
211564	L. D. F. N.	Ga. y.	Desiro.	73	49	84.4	16.1	5.0	Yct.	5	150	1913	Galveston, Tex.	Galveston, Tex.
204408		Ga. p.	Des Moines.	7	7	34.0	8.7	3.0	Pas.	1	8	1907	Keokuk, Iowa.	Des Moines, Iowa.
157350		St. s.	Desmond.	456	355	149.1	30.5	9.5	Frt.	7	300	1892	Port Huron, Mich.	Millwaukee, Wis.
203433		Ga. y.	De Soto.	38	6	76.0	11.8	7.8	Yct.	2	1	1906	New Orleans, La.	Galveston, Tex.
157216		St. s.	Despatch.	127	71	93.5	28.0	8.0	Tow.	5	175	1888	South Amboy, N. J.	New York, N. Y.
157556	K. P. M. F.	St. s.	Despatch.	698	539	175.0	36.0	14.0	Pas.	19	400	1899	Fairhaven, Cal.	Tacoma, Wash.
205255		Ga. s.	Despatch.	14	9	45.9	10.1	4.1	Frt.	1	40	1908	Oakland, Cal.	San Francisco, Cal.
211786		St. s.	Despatch.	195	133	100.5	29.7	9.8	Frt.	6	450	1913	Millford, Del.	New York, N. Y.
209236		Ga. s.	Despatch No. 2.	37	19	62.2	18.0	6.0	Frt.	1	75	1911	San Francisco, Cal.	San Francisco, Cal.
201607		St. s.	DETROIT.	2,089	1,307	296.0	64.1	20.0	Frb.	17	1,800	1904	Ecorse, Mich.	Detroit, Mich.
210253		Ga. y.	Detroit.	10	7	32.7	9.6	6.3	Yct.	4	18	1912	Port Clinton, Ohio.	Do.
204310		Ga. s.	Dewdrop.	12	8	31.5	13.6	3.0	Pas.	1	10	1907	Miami, Fla.	Key West, Fla.
208764		Ga. s.	De Wet.	12	11	31.0	9.8	3.0	Fsh.	2	12	1911	Northport, Mich.	Grand Haven, Mich.
157530		Ga. s.	Dewey.	27	23	60.0	16.5	4.9	Fsh.	12	4	1898	Smyrna, N. C.	Beaufort, N. C.
157544		St. p.	Dewey.	30	26	68.0	20.6	3.0	Tow.	4	1	1899	Portland, Fla.	Pensacola, Fla.
157663		St. s.	Dewey.	13	6	45.0	11.6	4.0	Pas.	3	1	1899	Dexter, N. Y.	New York, N. Y.
201953		Ga. p.	Dewey.	14	14	50.0	11.0	3.0	Tow.	2	2	1905	Moline, Ill.	Chicago, Ill.
205704		Ga. s.	Dewey.	10	6	34.6	9.1	2.0	Msc.	2	12	1908	Grand Lake, La.	Brashear, La.
210595		Ga. s.	Dewey.	18	12	50.2	13.6	5.2	Frt.	2	25	1912	Ellotts, Md.	Crisfield, Md.
85584		St. s.	Dewing Co.	125	72	96.5	21.5	6.4	Frt.	7	80	1879	Wilmington, Del.	New York, N. Y.
157405		St. p.	Dewing & Sons.	59	59	92.0	12.5	3.1	Tow.	5	1	1894	Pittsburgh, Pa.	Pittsburgh, Pa.
203033		Ga. p.	De Witt.	25	25	65.2	15.9	3.0	Pas.	1	1	1906	De Witt, Mo.	St. Louis, Mo.
157564		St. s.	DE WITT C. IVINS.	121	82	84.6	19.0	8.8	Pas.	8	500	1900	Philadelphia, Pa.	New York, N. Y.
25327		Ga. y.	Diabesse.	21	6	43.2	15.5	5.5	Yct.	3	15	1900	Gloucester, Mass.	Boston, Mass.
157035		Ga. s.	Diamond.	5	5	26.6	12.6	3.8	Pas.	0	1	1881	Pawtuxet, R. I.	Providence, R. I.
157244		Ga. s.	Diamond.	9	9	27.0	13.5	4.6	Frt.	2	2	1889	Noank, Conn.	New London, Conn.
157653		St. s.	Diamond.	18	12	49.0	11.4	3.6	Fsh.	4	1	1902	Muskegon, Mich.	Milwaukee, Wis.
202587		Ga. s.	Diamond.	9	8	31.9	14.2	3.9	Frt.	2	2	1904	Marineville, Wis.	Grand Haven, Mich.
206321		St. p.	Diamond.	62	39	72.5	28.0	5.7	Tow.	6	1	1909	Cambridge, Me.	Portland, Me.
208531		Ga. s.	Diamond B.	14	9	39.5	10.0	3.8	Frt.	2	25	1911	Seattle, Wash.	Seattle, Wash.
208302		Ga. s.	Diamond K.	14	10	60.5	11.0	4.0	Pas.	1	50	1911	Utsalady, Wash.	Do.
202461		Ga. s.	Diamond L.	13	9	43.0	11.5	4.2	Pas.	2	1	1905	Nome, Alaska.	Do.
210685		St. p.	Diamond O.	316	276	142.5	28.4	6.6	Pas.	10	1	1887	Portland, Oreg.	Portland, Oreg.
209865		Ga. p.	Dian.	6	6	45.3	9.3	2.2	Pas.	1	12	1910	Union Mills, W. Va.	Wheeling, W. Va.
157581		Ga. y.	Diana.	26	17	55.0	11.5	3.9	Yct.	8	1	1900	New York, N. Y.	Boston, Mass.
200431		Ga. s.	Diana.	17	17	44.8	15.0	6.4	Fsh.	7	1	1903	Gloucester, Mass.	Gloucester, Mass.
204451		Ga. y.	Diana.	25	20	60.5	12.4	6.0	Yct.	2	60	1906	Mantowoc, Wis.	Chicago, Ill.
210042		Ga. y.	Diana.	31	21	52.7	14.1	3.3	Yct.	2	50	1912	Baltimore, Md.	Baltimore, Md.
211224	L. C. W. N.	St. y.	DIANA.	751	382	221.3	27.7	17.9	Yct.	42	1,200	1896	Glasgow, Scotland.	New York, N. Y.
210312		Ga. s.	Diana.	27	24	44.5	18.0	4.7	Pas.	1	30	1912	Newark, N. J.	Do.

1 Formerly st. s. Starrucca.

2 Formerly ga. y. Nanine.

3 Formerly (a) st. s. Linda.
(b) U. S. S. Delta.

4 Formerly ga. s. Crowley No. 16.

5 Formerly ga. y. (a) Unifec.

(b) Belna.

6 Formerly *st. p. Fannie.

† Rebuilt 1903.

MERCHANT STEAM VESSELS OF THE UNITED STATES—Continued.

Official No.	Signal letters.	Rtg.	Name of vessel.	Gross tonnage.	Net tonnage.	Length.	Breadth.	Depth.	Service.	Crew.	Indicated horsepower.	When built.	Where built.	Home port (where permanent document issues).
211787		Ga. s.	Diana.....	13	8	37.6	11.1	4.7	Frt.	1	25	1913	Tacoma, Wash.	Tacoma, Wash.
211433	L.D.B.W.	Ga. y.	† Dianthus.....	60	38	62.0	17.0	7.8	Yot.	3	100	1913	Bristol, R. I.	Providence, R. I.
207818		Ga. s.	Dick.....	15	10	39.0	11.9	4.5	Fsh.	1	20	1910	Seattle, Wash.	Seattle, Wash.
210466		Ga. s.	Dick.....	18	12	56.5	12.3	4.7	Tow.	1	75	1912	Westlake, La.	Galveston, Tex.
130254		*St. p.	† Dick Clyde.....	76	70	95.8	17.4	3.9	Pas.	12	1881	1881	Rock Island, Ill.	Nashville, Tenn.
92809		*St. p.	† Dick C. Pape.....	98	86	120.0	23.0	4.6	Tow.	10	1897	1897	Madison, Ind.	St. Louis, Mo.
157563		St. s.	Dictator.....	96	65	75.0	20.9	9.5	Tow.	6	1899	1899	Tottenville, N. Y.	New York, N. Y.
200758		Ga. s.	Dictator.....	8	6	31.4	10.6	5.4	Fsh.	1	1904	1904	Bremen, Mo.	S. W. Harbor, Me.
211296		Ga. y.	Dido.....	23	20	59.6	11.7	5.9	Yct.	2	45	1910	East Greenwich, R. I.	New York, N. Y.
207587	L.B.N.P.	Ga. y.	Delta.....	79	54	84.0	18.0	8.7	Yct.	6	125	1910	Camden, N. J.	Do.
203429		Ga. s.	Dig.....	6	5	33.8	9.5	2.3	Tow.	1	15	1906	Boomer, W. Va.	Wheeling, W. Va.
201849		Ga. s.	Dillard.....	12	6	42.0	13.7	3.5	Oya.	2	1905	1905	Wheaton, Va.	Reedville, Va.
20618		*St. p.	† Diamond.....	225	212	120.0	25.6	6.0	Frt.	9	175	1898	San Francisco, Cal.	San Francisco, Cal.
135874		St. s.	† Dione.....	33	16	60.0	10.0	6.6	Tow.	4	1886	1886	Philadelphia, Pa.	Boston, Mass.
157578		Ga. y.	Dione.....	18	15	42.5	14.2	5.6	Yct.	3	1907	1907	Baltimore, Md.	New Haven, Conn.
204850		Ga. s.	Dione.....	5	5	29.9	12.6	2.7	Frt.	0	7	1907	Bayview, Tex.	Galveston, Tex.
257537		St. s.	Director.....	21	14	43.5	14.8	6.3	Tow.	2	1899	1899	Long Island City, N. Y.	New York, N. Y.
107129		Ga. s.	Director.....	18	12	43.0	12.8	4.8	Fsh.	3	30	1910	Seattle, Wash.	Seattle, Wash.
157428		Ga. s.	Dirigo.....	14	14	39.0	11.0	7.0	Fsh.	3	1895	1895	Swans Island, Me.	Castine, Me.
157502	K.N.G.W.	St. s.	Dirigo.....	523	488	165.0	35.0	22.5	Pas.	25	600	1898	Hoquiam, Wash.	Seattle, Wash.
108454		Ga. s.	Dirigo.....	8	8	49.0	9.0	3.0	Fsh.	1	40	1909	Lake Geneva, Wis.	Vicksburg, Miss.
208681		Ga. s.	Dirigo.....	17	11	41.6	12.8	4.7	Fsh.	6	30	1911	Tacoma, Wash.	Pt. Townsend, Wash.
257303		Ga. s.	Discovery.....	24	13	52.0	13.8	4.7	Fsh.	6	1891	1891	Astoria, Ore.	Seattle, Wash.
200081		*St. p.	† Dispatch.....	250	167	111.4	23.5	4.7	Fsh.	5	1903	1903	Parkersburg, Ore.	Coos Bay, Ore.
202019		*St. p.	† Dispatch.....	14	11	49.0	12.3	3.8	Pas.	2	40	1905	Sandusky, Ohio.	Sandusky, Ohio.
203743		Ga. s.	Dispatch.....	8	6	34.5	3.0	3.0	Pas.	0	1906	1906	Marshfield, Ore.	Coos Bay, Ore.
208045		St. s.	Dispatch.....	46	31	58.0	16.5	7.4	Tow.	3	150	1910	Solonmons, Md.	Baltimore, Md.
207846		Ga. s.	Dix.....	15	10	51.1	12.5	3.8	Frt.	1	90	1910	Portland, Ore.	Portland, Ore.
210538		Ga. s.	Dix.....	5	5	26.0	5.0	4.0	Pas.	1	12	1912	Clinton, Iowa.	St. Louis, Mo.
157496		Ga. s.	Dixie.....	55	43	72.2	20.6	5.6	Yct.	3	60	1897	Pocomoke City, Md.	Newport News, Va.
157894		Ga. s.	Dixie.....	8	5	35.5	7.7	2.8	Pas.	0	1903	1903	Marshfield, Ore.	Coos Bay, Ore.
201508		*St. p.	† Dixie.....	72	72	120.4	17.3	3.9	Pas.	16	60	1904	Rome, Ga.	Mobile, Ala.
201515		*St. p.	† Dixie.....	60	31	72.6	13.1	4.3	Pas.	3	1904	1904	Omro, Wis.	Milwaukee, Wis.
201730		*St. p.	† Dixie.....	85	85	108.0	21.7	3.0	Frt.	11	1904	1904	New Albany, Ind.	Paducah, Ky.
201824		Ga. s.	Dixie.....	13	11	37.2	12.2	4.2	Oya.	2	1905	1905	Brooklyn, N. Y.	New York, N. Y.
202608		St. s.	Dixie.....	74	50	75.0	18.5	8.0	Tow.	7	280	1905	Madison, Md.	Philadelphia, Pa.
202796		*Ga. p.	† Dixie.....	14	14	52.0	12.0	2.4	Fer.	2	15	1906	Brookport, Ill.	Paducah, Ky.
202835		Ga. s.	Dixie.....	5	5	32.6	11.1	2.0	Pas.	1	12	1906	Daytona, Fla.	St. Augustine, Fla.
203060	K.V.J.B.	Ga. y.	Dixie.....	52	35	86.4	13.6	6.7	Yct.	4	1906	1906	Bayonne, N. J.	Galveston, Tex.
203073		Ga. s.	Dixie.....	13	9	40.6	10.0	4.8	Tow.	1	50	1906	Bellingham, Wash.	Pt. Townsend, Wash.
203302		Ga. s.	Dixie.....	11	11	33.2	12.0	3.8	Frt.	1	1906	1906	Darien, Ga.	Brunswick, Ga.
204187		St. s.	Dixie.....	37	20	60.0	14.0	4.0	Frt.	7	1907	1907	Georgetown, S. C.	Georgetown, S. C.
204315		Ga. s.	Dixie.....	11	8	36.7	12.7	5.3	Frt.	2	1907	1907	Lubec, Me.	Lubec, Me.
204430		St. s.	Dixie.....	26	0	53.4	14.0	5.6	Tow.	3	50	1907	Scranton, Miss.	Pensacola, Fla.
204994		Ga. s.	Dixie.....	28	19	61.9	10.8	6.3	Tow.	1	125	1908	Oakland, Cal.	San Francisco, Cal.
205473		Ga. s.	Dixie.....	8	5	40.0	8.5	2.9	Pas.	1	8	1906	Kitty Hawk, N. C.	Elizabeth City, N. C.
205773		Ga. s.	Dixie.....	10	7	36.6	9.8	4.9	Frt.	2	1908	1908	Newbern, N. C.	Newbern, N. C.
205821		Ga. s.	Dixie.....	6	5	31.1	8.5	3.3	Pas.	1	15	1907	New York, N. Y.	New York, N. Y.
208103		*St. p.	† Dixie.....	96	58	89.5	15.0	3.5	Tow.	2	80	1910	Madison, Ind.	Louisville, Ky.
208768		Ga. s.	Dixie.....	14	14	44.0	9.0	4.0	Pas.	1	25	1911	Treadwell, Alaska.	Juneau, Alaska.
208979	L.C.B.T.	Ga. y.	Dixie.....	27	18	64.1	10.5	6.3	Yct.	2	50	1911	Essington, Pa.	Philadelphia, Pa.
210690		*Ga. p.	† Dixie.....	14	14	78.6	11.6	2.0	Tow.	2	24	1912	Ravenswood, W. Va.	Pittsburgh, Pa.
211107		Ga. s.	Dixie.....	9	6	46.5	16.0	3.0	Pas.	1	50	1912	Palm Beach, Fla.	Key West, Fla.
211957		Ga. s.	Dixie.....	7	5	39.9	9.2	2.9	Frt.	1	12	1914	Harkers Island, N. C.	Beaufort, N. C.
212275		Ga. s.	Dixie.....	10	10	47.7	8.8	4.2	Pas.	2	55	1914	Chattanooga, Tenn.	Chattanooga, Tenn.
206068		*Ga. p.	† Dixie No. 1.....	6	5	26.1	6.1	1.9	Pas.	1	6	1909	Memphis, Tenn.	Memphis, Tenn.
209353		Ga. s.	Dixie Farm.....	6	5	32.0	10.2	3.5	Frt.	1	9	1911	Charleston, S. C.	Charleston, S. C.
203703		Ga. s.	Dixie land.....	14	9	57.0	20.0	2.8	Frt.	3	1906	1906	Jacksonville, Fla.	Jacksonville, Fla.
210222		Ga. s.	Dixie Queen.....	25	17	53.4	17.3	3.6	Frt.	2	60	1912	Bellingham, Wash.	Pt. Townsend, Wash.
205192		Ga. s.	Dixland.....	11	7	41.0	10.7	3.1	Fsh.	2	30	1908	Hadlock, Wash.	Seattle, Wash.
207266		Ga. s.	Dixon.....	8	8	37.8	7.6	3.0	Pas.	1	20	1910	Clinton, Iowa.	Chicago, Ill.
208361		Ga. s.	Dixon's No. 7.....	11	7	42.6	11.0	4.7	Frt.	1	65	1911	Stockton, Cal.	San Francisco, Cal.
157249		Ga. s.	Doctor.....	14	7	42.0	10.5	4.8	Frt.	3	1889	1889	New York, N. Y.	Eastport, Me.
157615		St. s.	Doctor.....	20	15	56.5	13.5	5.6	Fsh.	4	1901	1901	Erie, Pa.	Erie, Pa.
157011		St. s.	Dr. David Kennedy.....	18	10	46.1	13.1	4.3	Tow.	4	1880	1880	Rondout, N. Y.	Albany, N. Y.
6679		*St. p.	† Dr. Frederick Hill.....	160	160	140.4	36.8	4.3	Fer.	5	367	1870	Metropolis, Ill.	St. Louis, Mo.
201651		St. s.	Dr. Geo. J. Moser.....	77	52	69.7	20.7	9.0	Tow.	5	1904	1904	Tottenville, N. Y.	New York, N. Y.
6637		St. s.	Dr. S. N. Briggs.....	22	11	57.0	14.5	5.8	Tow.	3	50	1869	Philadelphia, Pa.	New London, Conn.
209063		Ga. p.	Dodge.....	14	12	57.2	16.6	1.8	Fer.	1	8	1909	Ashland City, Tenn.	Nashville, Tenn.
208969		Ga. s.	Dodger.....	6	6	28.4	8.2	3.0	Fsh.	2	6	1905	Sturgeon Bay, Wis.	Milwaukee, Wis.
211227		Ga. y.	Dodger II.....	29	19	75.7	10.2	5.9	Yct.	4	240	1913	New York, N. Y.	New York, N. Y.

† Formerly st. p. Nellie.

‡ Formerly *st. p. Mary Laoy.

§ Formerly *st. p. Queen of the Yukon.

¶ Formerly st. s. Emma S. Bradford.

* Formerly ga. s. Col. Woodward.

† Formerly st. p. (a) Marie.

‡ Formerly st. p. (b) Nellie.

† Composite.

MERCHANT STEAM VESSELS OF THE UNITED STATES—Continued.

Official No.	Signal letters.	Rig.	Name of vessel.	Gross tonnage.	Net tonnage.	Length.	Breadth.	Depth.	Service.	Crew.	Indicated horsepower.	When built.	Where built.	Home port (where permanent document issues).
						Feet.	Feet.	Feet.						
200008		Ga. s.	Dogfish	82	64	87.3	23.2	5.2	Frt.	3	48	1911	Calais, Me.	Calais, Me.
200482		Ga. y.	Dohema	16	14	39.0	10.8	3.9	Yct.	2	31	1911	Morehead City, N. C.	Beaufort, N. C.
210762		Ga. y.	Dohema, Jr.	23	21	52.3	12.0	5.8	Yct.	3	75	1912	Greenwich, Conn.	New York, N. Y.
157331		Ga. s.	Dola Lawson	15	8	57.2	14.7	3.6	Oys.	1		1888	Ortolo, Md.	Newport News, Va.
95598		Ga. s.	Dolauradora	33	29	50.2	18.3	7.0	Pas.	2		1880	Mystic, Conn.	Bridgeport, Conn.
206074		Ga. s.	Doll	10	8	32.7	9.4	4.8	Pas.	2	8	1908	Brooklyn, N. Y.	New York, N. Y.
206580		Ga. s.	Dollie tl.	11	7	49.6	12.7	3.7	Tow.	2	50	1909	South Jacksonville, Fla.	Jacksonville, Fla.
200892		Ga. s.	Dolly	5	5	35.0	9.3	2.0	Msc.	1		1904	Oquawka, Ill.	Chicago, Ill.
204375		Ga. p.	Dolona	43	29	65.9	14.0	6.6	Yct.	2		1907	Spring Lake, Mich.	Grand Haven, Mich.
210110		Ga. y.	Dolph I.	38	26	55.0	13.6	6.8	Yct.	2	50	1912	Port Clinton, Ohio.	Rochester, N. Y.
6726		Ga. s.	Dolphin	15	13	48.0	16.0	4.0	Pas.	1		1871	Patchogue, N. Y.	Patchogue, N. Y.
92543	K. L. S. P.	St. y.	Dolphin	74	42	100.2	16.1	8.2	Yct.	5		1833	Wilmington, Del.	Chicago, Ill.
106938	K. L. H. D.	St. s.	Dolphin	821	498	213.0	32.0	15.0	Pas.	60	1,500	1892	do	Pt. Townsend, Wash.
155278		St. s.	Dolphin	82	68	86.0	24.0	6.0	Drg.	6		1895	Gilbraltar, Mich.	Grand Haven, Mich.
157183		St. s.	Dolphin	149	88	87.5	22.4	8.7	Tow.	18		1896	Astoria, Oreg.	Juneau, Alaska.
157421		Ga. s.	Dolphin	10	5	39.6	11.6	3.7	Pas.	2		1894	Santa Barbara, Cal.	San Diego, Cal.
157448		St. s.	Dolphin	47	32	69.8	17.3	6.8	Tow.	4		1896	Brooklyn, N. Y.	Lubec, Me.
157567		St. s.	Dolphin	62	32	69.5	15.5	9.5	Tow.	5		1900	Seattle, Wash.	Pt. Townsend, Wash.
157688		Ga. s.	Dolphin	6	5	44.0	11.4	2.9	Fsh.	1		1903	Pocomoke City, Md.	Cape Charles, Va.
157691		Ga. s.	Dolphin	6	6	24.5	11.6	3.7	Fsh.	1		1903	Osterville, Mass.	Barnstable, Mass.
157702		Ga. s.	Dolphin	7	7	37.6	10.6	2.4	Msc.	1	10	1903	Morehead City, N. C.	Beaufort, N. C.
202941		Ga. s.	Dolphin	12	7	42.0	10.9	3.5	Fsh.	5	18	1906	East Boothbay, Me.	Gloucester, Mass.
203272		Ga. y.	Dolphin	24	21	45.5	12.3	5.0	Yct.	2		1906	Saco, Me.	Charleston, S. C.
203386		Ga. s.	Dolphin	11	7	35.0	11.7	3.8	Pas.	1		1906	Ballard, Wash.	Pt. Townsend, Wash.
205187		Ga. s.	Dolphin	9	6	35.7	12.0	3.0	Tow.	2	45	1908	Alameda, Cal.	San Francisco, Cal.
205112		St. s.	Dolphin	176	96	128.0	19.7	9.4	Oys.	26	200	1908	Pocomoke City, Md.	Reedville, Va.
206420		Ga. s.	Dolphin	11	10	31.2	10.4	4.2	Fsh.	3	16	1903	Racine, Wis.	Chicago, Ill.
206254		Ga. s.	Dolphin	14	10	42.9	11.5	4.0	Tow.	3	50	1909	Clinton, Wash.	Seattle, Wash.
207318		Ga. s.	Dolphin	7	6	32.0	8.2	3.3	Pas.	6	20	1908	Ludington, Mich.	Grand Haven, Mich.
207983		Ga. s.	Dolphin	11	7	35.3	11.0	5.6	Fsh.	4	16	1910	Seattle, Wash.	Wrangell, Alaska.
208163		Ga. s.	Dolphin	14	12	37.2	13.8	5.1	Pas.	1	10	1910	Jacksonville, Fla.	Key West, Fla.
208611		Ga. s.	Dolphin	19	13	41.0	13.5	5.9	Fsh.	5	20	1911	Seattle, Wash.	Juneau, Alaska.
208962		Ga. s.	Dolphin	6	5	30.8	10.8	3.4	Fsh.	2	10	1911	Greenport, N. Y.	Greenport, N. Y.
208988		St. s.	Dolphin	13	9	43.2	12.0	4.0	Tow.	2	33	1911	Hog Island, Wash.	Pt. Townsend, Wash.
209166		Ga. s.	Dolphin	25	13	64.9	11.3	4.1	Pas.	2	56	1911	Hog Island, Nueces Co., Tex.	Corpus Christi, Tex.
211914		Ga. s.	Dolphin	9	9	34.0	12.2	3.2	Pas.	1	20	1914	St. Augustine, Fla.	St. Augustine, Fla.
208853		Ga. s.	Dolphin No. 2	12	8	46.9	10.1	4.5	Tow.	1	63	1911	Alameda, Cal.	San Francisco, Cal.
157476		*St. p.	Dolphin No. 3	564	355	155.0	32.0	5.0	Tow.	18	899	1897	Jeffersonville, Ind.	Memphis, Tenn.
157619		St. s.	Don	11	8	44.0	12.0	4.5	Fsh.	3		1901	Erie, Pa.	Erie, Pa.
206782		Ga. s.	Don	11	7	36.9	8.6	2.7	Tow.	2	24	1909	Mount Dora, Fla.	Jacksonville, Fla.
207517		Ga. s.	Don	14	10	42.5	13.8	3.7	Wat.	2	15	1910	Jacksonville, Fla.	Do.
210225		Ga. s.	Don-Mar	9	6	44.0	11.6	3.2	Fsh.	1	60	1910	Port Clinton, Ohio.	Toledo, Ohio.
212313	L. D. M. J.	Ga. y.	Donalre	89	59	89.8	16.6	7.7	Yct.	5	200	1914	Boston, Mass.	Rochester, N. Y.
205741		St. p.	Donald E.	5	5	31.3	8.3	3.8	Pas.	1	12	1904	Portage Entry, Mich.	Marquette, Mich.
212351		*Ga. p.	Donald G.	10	7	30.9	7.3	2.0	Frt.	1	12	1911	Newport, Ark.	St. Louis, Mo.
157393		Ga. s.	Doncaster	22	15	52.0	15.3	6.2	Fsh.	6		1894	Tacoma, Wash.	Seattle, Wash.
208539		Ga. s.	Donna	9	8	29.0	8.0	3.1	Fsh.	2	8	1904	Manitowoc, Wis.	Milwaukee, Wis.
208951		Ga. s.	Doodlebug	18	16	49.2	11.1	2.5	Pas.	1	24	1907	St. Louis, Mo.	St. Louis, Mo.
209966		Ga. s.	Doodle Bug	9	6	37.0	9.0	4.5	Pas.	2	10	1907	Wallsville, Tex.	Houston, Tex.
211049		Ga. s.	Dootsie	7	5	30.5	9.6	3.6	Fsh.	1	10	1913	Seattle, Wash.	Seattle, Wash.
157649		Ga. y.	DOOZIE	47	27	80.0	13.0	3.6	Yct.	5		1901	Racine, Wis.	Chicago, Ill.
157000		St. s.	Dora	320	217	112.0	27.2	13.2	Pas.	13	80	1880	San Francisco, Cal.	Pt. Townsend, Wash.
157242		Ga. s.	Dora	6	5	31.0	12.5	4.0	Fsh.	1		1886	Hyannis, Mass.	Barnstable, Mass.
201107		Ga. s.	Dora	13	10	43.9	12.5	4.4	Pas.	1		1904	Hoboken, N. J.	New York, N. Y.
207034		Ga. s.	Dora	9	8	28.0	8.6	3.7	Fsh.	2	10	1907	Grand Haven, Mich.	Grand Haven, Mich.
208076		*St. p.	Dora	77	64	70.3	15.8	4.1	Pas.	2	55	1910	Randolph, Oreg.	Coos Bay, Oreg.
208686		Ga. s.	Dora	8	5	32.5	10.2	2.5	Fsh.	1	9	1911	Seattle, Wash.	Seattle, Wash.
208938		Ga. s.	Dora	6	5	24.2	7.6	3.2	Fsh.	3	6	1903	Green Bay, Wis.	Milwaukee, Wis.
210811		Ga. s.	DORAETTA	8	7	31.6	7.5	2.8	Pas.	1	25	1912	Grafton, Ill.	St. Louis, Mo.
202898		*Ga. p.	Dora Clark	14	14	50.0	12.0	2.8	Pas.	1		1906	Shawneetown, Ill.	Do.
209544		Ga. s.	Dora II	22	15	43.0	13.5	5.2	Fsh.	2	65	1912	Seattle, Wash.	Seattle, Wash.
210382		Ga. s.	Dora R.	6	5	31.0	12.2	3.0	Pas.	1	15	1911	East Rockaway, N. Y.	Patchogue, N. Y.
157305		Ga. s.	Dora Rasmussen	10	9	46.0	14.5	3.8	Frt.	2		1893	Pocomoke City, Md.	Crisfield, Md.
6946		Ga. s.	Dora Wicks	6	0	32.5	12.6	2.9	Frt.	2		1877	Patchogue, N. Y.	Norfolk, Va.
209637		*Ga. p.	Doran	7	7	45.5	11.8	2.4	Tow.	2	25	1912	Bridgeport, Ala.	Chattanooga, Tenn.
157600		Ga. s.	Dorcas	28	14	53.4	18.0	6.6	Fsh.	8		1901	Essex, Mass.	Portland, Me.
200421		*Ga. p.	Dorcas Bowman	53	40	83.0	14.5	1.5	Tow.	8		1903	Gryville, Ill.	St. Louis, Mo.
157238	K. G. D. Q.	St. s.	Dorchester	2,537	1,875	201.0	40.0	15.3	Pas.	38	1,500	1889	Wilmington, Del.	Baltimore, Md.
210650		St. p.	DORCHESTER	1,085	580	192.0	36.2	10.2	Pas.	56	1,000	1912	Sparrow Point, Md.	Do.
205556		Ga. s.	Doreen	14	12	61.0	13.4	4.1	Pas.	2		1908	Dexter, N. Y.	Cape Vincent, N. Y.
212219		Ga. s.	Dorlanna	11	7	35.6	12.3	4.1	Pas.	1	65	1914	Toms River, N. J.	Philadelphia, Pa.
201406		Ga. s.	Doris	15	9	53.0	12.8	5.5	Frt.	2		1904	Roque Bluff, Me.	Eastport, Me.
205272	K. W. Q. B.	St. s.	Doris	736	421	178.5	40.0	13.3	Pas.	10	20	1908	Raymond, Wash.	San Francisco, Cal.

¹ Formerly slip. y. ^a Henry Butler.
^b Ventzia.

² Formerly st. y. ^a Marietta.
^b Judge.
^c Albatross.
^d Rebarbar.

³ Formerly st. s. ^a Al Foster.
^b The Foster.
⁴ Formerly schooner Oak Leaf.
⁵ Formerly ga. y. Dorothy.

MERCHANT STEAM VESSELS OF THE UNITED STATES—Continued.

Official No.	Signal letters.	Rlg.	Name of vessel.	Gross tonnage.	Net tonnage.	Length.	Breadth.	Depth.	Service.	Crew.	Indicated horsepower.	When built.	Where built.	Home port (where permanent document issues).
						Feet.	Feet.	Feet.						
205374		Ga. s.	Doris	7	7	43.7	9.9	2.1	Pas.	1	12	1908	Tuckerton, N. J.	Tuckerton, N. J.
206853		Ga. s.	Doris	10	9	32.7	11.1	2.3	Msc.	2	10	1909	Valona, Ga.	Savannah, Ga.
212174		Ga. s.	Doris	12	8	37.0	9.3	4.4	Fsh.	5	10	1909	Norfolk, Va.	Gloucester, Mass.
209633		*Ga. p.	Doris M.	10	6	34.2	8.9	2.6	Pas.	1	8	1874	Pino Bluff, Ark.	Memphis, Tenn.
115260		Ga. s.	Doris and Pearl	19	11	49.4	14.9	4.8	Frt.	2	2	1874	Bristol, Me.	Eastport, Me.
205595		Ga. s.	Dork	11	9	37.0	9.0	3.6	Pas.	1	14	1906	Atlantic City, N. J.	Somers Point, N. J.
206293		Ga. y.	Dormarba	52	45	79.4	14.4	6.6	Yct.	4	60	1909	New York, N. Y.	Boston, Mass.
203688		Ga. s.	Dorothea M.	7	7	31.6	13.3	3.0	Pas.	1	1	1906	Double Bayou, Tex.	Galveston, Tex.
116413		St. s.	Dorothy	74	57	72.6	16.2	6.0	Pas.	5	5	1891	Westerly, R. I.	Brunswick, Ga.
157505		*St. p.	Dorothy	120	62	75.3	21.0	3.8	Frt.	7	7	1898	Seattle, Wash.	Tacoma, Wash.
157569		Ga. s.	Dorothy	11	7	37.0	10.3	3.5	Pas.	4	65	1900	San Francisco, Cal.	Nome, Alaska.
157605		St. s.	Dorothy	90	62	72.4	16.7	5.0	Pas.	4	3	1901	Buffalo, N. Y.	Galveston, Tex.
157621		St. s.	Dorothy	33	22	71.5	15.6	6.2	Pas.	6	8	1901	Soranton, Miss.	West Haven, Conn.
157622		St. s.	Dorothy	2,214	1,629	284.2	42.2	19.3	Frt.	27	850	1898	West Hartlepool, Eng.	New York, N. Y.
201176		St. s.	Dorothy	30	19	82.9	12.7	3.6	Tow.	6	2	1882	Carondelet, Mo.	St. Joseph, Mo.
201120		St. y.	Dorothy	25	17	47.7	13.8	5.3	Frt.	2	40	1904	Clinton, Conn.	New Haven, Conn.
201397		St. s.	Dorothy	505	287	147.0	24.8	16.8	Frt.	17	17	1891	Bergen, Norway	Wilmington, Del.
202607		Ga. s.	Dorothy	14	8	50.6	11.4	7.0	Msc.	2	16	1902	Tottenville, N. Y.	Cape Charles, Va.
205822		Ga. s.	Dorothy	10	7	50.0	12.0	6.5	Fsh.	1	12	1893	Brooklyn, N. Y.	New York, N. Y.
205579		Ga. s.	Dorothy	14	7	50.0	12.0	6.5	Fsh.	1	50	1908	Elizabeth City, N. C.	Charleston, S. C.
206637		*St. p.	Dorothy	57	57	80.6	22.0	3.9	Fer.	4	60	1909	Doonville, Mo.	Kansas City, Mo.
207178		Ga. p.	Dorothy	9	8	35.0	10.5	4.3	Pas.	1	14	1909	Friendship, Me.	Boston, Mass.
208200		Ga. s.	Dorothy	21	21	46.0	15.7	3.3	Frt.	1	15	1910	Madisonville, La.	Port Arthur, Tex.
208583		Ga. s.	Dorothy	6	6	30.1	9.6	2.5	Pas.	1	16	1910	Terminal Island, Cal.	Los Angeles, Cal.
210738		Ga. s.	Dorothy	7	7	25.3	8.5	3.0	Fsh.	2	10	1910	Leland, Mich.	Grand Haven, Mich.
210855		Ga. s.	Dorothy	5	5	27.5	8.4	3.6	Fsh.	2	15	1910	Little Suamico, Wis.	Milwaukee, Wis.
207161		Ga. s.	Dorothy A.	10	6	45.0	11.0	4.4	Pas.	2	40	1912	New Orleans, La.	New Orleans, La.
205513		Ga. y.	Dorothy B.	9	8	28.0	9.6	3.6	Fsh.	2	14	1906	Two Rivers, Wis.	Milwaukee, Wis.
121029		*St. p.	Dorothy Barrott	17	14	55.0	10.1	5.1	Yct.	1	60	1907	New York, N. Y.	New York, N. Y.
126597		*St. p.	Dorothy Bradford	391	246	160.0	29.0	4.5	Tow.	19	420	1896	Pittsburgh, Pa.	Cincinnati, Ohio.
206508		St. s.	Dorothy D.	1,746	1,197	228.9	38.0	22.0	Pas.	33	1,453	1889	Philadelphia, Pa.	Boston, Mass.
212045		Ga. s.	Dorothy G.	9	7	36.0	10.6	4.5	Fsh.	1	15	1909	Yarmouth, Me.	Portland, Me.
202950		Ga. s.	Dorothy H.	18	9	52.0	13.8	5.0	Frt.	2	34	1914	Friendship, Me.	S. W. Harbor, Me.
210484		Ga. s.	Dorothy I.	9	6	35.6	10.3	3.2	Pas.	1	1	1906	Astoria, Oreg.	Astoria, Oreg.
205804		Ga. s.	Dorothy K.	41	25	58.0	21.6	5.2	Frt.	3	75	1912	Millville, N. J.	Philadelphia, Pa.
209477		Ga. s.	Dorothy L.	10	9	39.8	9.4	3.8	Pas.	1	10	1908	Northport, Mich.	Grand Haven, Mich.
157410		Ga. s.	Dorothy R.	7	7	28.4	8.4	3.4	Fsh.	2	8	1906	Bay Settlement, Wis.	Milwaukee, Wis.
157622		Ga. s.	Dorothy T.	7	7	24.8	12.0	3.6	Fsh.	1	1	1895	Now Bedford, Mass.	New Bedford, Mass.
157485		St. s.	Dorothy A. Parsons	19	14	62.0	17.3	4.2	Msc.	2	16	1901	Orlolo, Md.	Cape Charles, Va.
203146		Ga. s.	Dorothy F. Wacker	221	128	129.2	23.8	10.8	Fsh.	27	450	1897	Pocomoke City, Md.	Tappahannock, Va.
208679		Ga. s.	Dorris	9	6	37.5	11.5	4.0	Wat.	2	2	1906	South Portland, Me.	Portland, Me.
157648		Ga. y.	Dort	8	5	34.5	8.4	3.9	Frt.	1	12	1911	Wit, N. C.	Beaufort, N. C.
157613		Ga. s.	Dorwin	20	20	49.0	15.3	3.6	Yct.	1	1	1897	New York, N. Y.	Annapolis, Md.
157289		St. s.	Dot	14	10	46.7	12.4	5.7	Frt.	1	1	1901	do.	New York, N. Y.
200696		Ga. s.	Dot	6	5	36.4	7.9	3.0	Msc.	1	1	1891	Berwick, La.	Brashear, La.
206168		Ga. s.	Dot	7	6	35.4	12.2	2.6	Pas.	1	1	1904	Belle Isle, La.	Houston, Tex.
209373		Ga. s.	Dots	14	10	44.1	10.0	3.1	Tow.	2	36	1909	Lake Charles, La.	Morgan City, La.
205172		*Ga. p.	Double Trouble	79	68	107.2	21.3	4.6	Frt.	2	40	1908	Black Diamond, Cal.	San Francisco, Cal.
157004		St. s.	Douglas	230	123	120.2	22.9	8.7	Frt.	8	250	1882	Westwego, La.	Brashear, La.
202472		Ga. s.	Douglas	8	7	36.0	14.7	2.8	Msc.	2	2	1935	Saugatuck, Mich.	Detroit, Mich.
207791		Ga. s.	Douglas	10	10	41.0	10.5	3.5	Fer.	2	30	1935	Mon Louis Island, Ala.	Mobile, Ala.
210164		Ga. p.	Douglas	31	19	30.0	10.5	3.5	Msc.	4	20	1911	Saugatuck, Mich.	Grand Haven, Mich.
76075		St. s.	Douglas Alexander	248	168	109.0	22.0	7.0	Frt.	8	109	1879	do.	Do.
157589		*St. p.	Douglas Hall	122	122	127.5	27.2	4.3	Tow.	11	350	1900	Philadelphia, Pa.	New York, N. Y.
207643		*Ga. p.	Douglas II	13	11	54.0	12.3	2.8	Frt.	2	15	1910	Cincinnati, Ohio.	Cincinnati, Ohio.
211100		*Ga. p.	Douglas III	27	23	62.8	14.8	3.7	Pas.	3	4	1913	Cedar Bayou, Tex.	Houston, Tex.
157552		St. s.	DOUGLASS HOUGHTON	5,332	4,034	456.0	50.0	24.2	Frt.	25	2,300	1899	do.	Do.
205104		Ga. s.	Doushka	14	12	45.0	11.5	4.2	Pas.	2	24	1907	Cleveland, Ohio.	Duluth, Minn.
145547		St. s.	Dove	47	32	74.5	17.0	5.1	Pas.	4	4	1889	Brigantine, N. J.	Somers Point, N. J.
157327		Ga. s.	Dove	6	5	26.5	11.9	3.9	Msc.	1	1	1875	Portland, Oreg.	Seattle, Wash.
206142		Ga. s.	Dove	8	5	33.0	10.0	3.5	Frt.	1	20	1909	Newport, R. I.	Providence, R. I.
8668		St. s.	Dover	51	25	80.0	18.0	7.6	Tow.	6	1	1870	Edison, Wash.	Pt. Townsend, Wash.
157318		*St. p.	Dover	244	191	150.0	33.5	3.5	Pas.	30	160	1891	New Brunswick, N. J.	New York, N. Y.
202405		St. s.	Downer	65	44	64.7	19.0	8.0	Tow.	4	1	1905	Sacramento, Cal.	San Francisco, Cal.
206913		St. s.	Downer VIII	64	43	62.0	18.5	8.1	Tow.	4	300	1909	Tottenville, N. Y.	New York, N. Y.
208991		St. s.	Downer IX	70	48	65.3	19.7	8.1	Tow.	5	150	1911	do.	Do.
209256		St. s.	Downer X	69	47	65.4	19.7	8.1	Tow.	4	150	1911	do.	Do.
203290		Ga. s.	Dragon	12	8	49.8	8.2	2.8	Pas.	2	1	1906	Seattle, Wash.	Tacoma, Wash.

1 Formerly U. S. N. Launch No. 647.

2 Formerly ga. s. Sina Shore.

3 Formerly ga. y. 2 Reomar.

4 Formerly ga. y. b Natchez.

5 Formerly st. s. a Surf City.

6 Formerly st. s. b Pauline.

7 Formerly British st. Wilsters.

8 Formerly U. S. Eng. *st. p. Melusina.

9 Formerly Norwegian st. s. Iberia.

10 Formerly *st. p. Fred Hartweg.

11 Formerly st. s. Charlotte.

12 Formerly st. s. John E. Tygert.

13 Formerly st. s. Typhoon.

14 Formerly st. s. Edmund L. Levy.

† Composite.

MERCHANT STEAM VESSELS OF THE UNITED STATES—Continued.

Official No.	Signal letters.	Rig.	Name of vessel.	Gross tonnage.	Net tonnage.	Length.	Breadth.	Depth.	Service.	Crew.	Indicated horsepower.	When built.	Where built.	Home port (where permanent document issues).	
						Feet.	Feet.	Feet.							
204446		Ga. y.	Dragon	19	16	50.6	13.2	3.8	Yct.	3	20	1907	Tottenville, N. Y.	Kansas City, Mo.	
203881		Ga. s.	Drake	10	7	29.0	11.7	2.6	Frt.	2		1907	James Island, S. C.	Charleston, S. C.	
206205		Ga. s.	Drake	7	6	26.0	8.1	2.4	Fah.	1	10	1914	High Island, Mich.	Grand Haven, Mich.	
205583		Ga. s.	Drayton	13	9	44.6	14.2	3.8	Fah.	1	20	1908	Elisa Island, Wash.	Seattle, Wash.	
157031		St. s.	Dreadnaught	31	15	69.8	15.4	6.0	Tow.	5		1881	Cleveland, Ohio	Duluth, Minn.	
157252		Ga. s.	Dreadnaught	11	11	36.0	14.6	4.3	Pas.	1		1889	Bellport, N. Y.	Somers Point, N. J.	
211605		Ga. s.	Dreadnaught	10	6	41.5	13.0	3.8	Fah.	6	25	1913	Brunswick, Ga.	Brunswick, Ga.	
211808		Ga. s.	Dreadnaught	17	12	39.0	12.2	4.6	Fah.	7	25	1913	Seattle, Wash.	Seattle, Wash.	
210356	L. C. M. V.	Ga. y.	Dream	14	9	37.5	9.1	7.2	Yct.	1	18	1912	Atlantic City, N. J.	Philadelphia, Pa.	
157667		Ga. s.	Dreamer	8	7	37.5	12.2	5.4	Fsh.	2		1902	Bremen, Me.	Castine, Me.	
211778	L. D. H. M.	Ga. y.	Dreamer	44	37	53.7	17.4	5.1	Yct.	2	53	1913	City Island, N. Y.	New York, N. Y.	
212122		Ga. s.	Dream Girl	10	7	36.5	9.3	5.5	Pas.	1	20	1913	St. Louis, Mo.	St. Louis, Mo.	
110352		St. p.	Dreamland	1,285	978	272.9	37.0	10.8	Pas.	29	1,997	1878	Wilmington, Del.	Baltimore, Md.	
157504		*St. p.	Dredger No. 1	282	222	100.0	26.2	6.7	Frt.	6	64	1898	Portland, Ore.	Pt. Townsend, Wash.	
106692		St. s.	Dresden	99	49	76.2	18.5	9.6	Tow.	7		1889	Gloucester, Mass.	Boston, Mass.	
201072		St. s.	Dresden	30	18	61.0	10.6	5.8	Frt.	2		1899	Clemons, N. Y.	Plattsburg, N. Y.	
157333		Ga. s.	Drift	6	6	31.8	11.6	3.7	Pas.	1		1891	Red Bluff, Tex.	Galveston, Tex.	
206432		Ga. s.	Drift	8	6	37.0	10.0	2.3	Tow.	1	12	1909	Everett, Wash.	Seattle, Wash.	
210797		*Ga. p.	Driftwood	25	22	52.9	12.0	2.9	Pas.	2	50	1912	St. Louis, Mo.	St. Louis, Mo.	
209384		Ga. s.	Driva	35	23	56.1	15.9	6.5	Fsh.	2	80	1912	Tacoma, Wash.	Ketchikan, Alaska.	
206860		Ga. y.	Drone	26	23	41.6	13.8	7.0	Yct.	2	10	1909	New Rochelle, N. Y.	New York, N. Y.	
157251		Ga. s.	Drucilla	9	6	51.0	14.0	3.2	Frt.	6		1890	Somerset County, Md.	Annapolis, Md.	
212101		Ga. y.	Drusilla	54	37	83.5	14.5	6.9	Yct.	2	130	1914	New York, N. Y.	Philadelphia, Pa.	
6855		St. s.	Drusilla M. Cox	38	19	58.7	16.2	6.6	Tow.	4		1878	Philadelphia, Pa.	New York, N. Y.	
203264		Ga. y.	Dryad	16	16	33.0	12.9	5.7	Yct.	2		1906	Manitowoc, Wis.	Union, Ill.	
126733		Ga. s.	Duane	14	13	41.3	14.3	4.5	Msc.	2		1890	Tottenville, N. Y.	New York, N. Y.	
157113		St. s.	Du Bois	136	107	85.0	17.8	9.0	Cnl.	5	65	1883	Buffalo, N. Y.	Buffalo, N. Y.	
157626	K. R. F. J.	St. s.	Dubois	223	151	105.4	25.4	12.0	Tow.	11	450	1901	Tottenville, N. Y.	New York, N. Y.	
205205		*St. p.	Dubuque	747	747	256.6	50.7	6.2	Pas.	63	858	1908	Dubuque, Iowa	Chicago, Ill.	
111080		St. y.	Duchess	55	33	99.5	13.3	8.0	Yct.	7		1895	Braintree, Mass.	New York, N. Y.	
140891	K. M. H. C.	St. s.	Duchess	30	24	68.0	13.8	5.5	Fsh.	7		1887	Geneva, N. Y.	Port Huron, Mich.	
141490		Ga. s.	Duchess	16	12	46.0	10.4	3.1	Frt.	1		1897	Chicago, Ill.	Memphis, Tenn.	
157599		St. s.	Duchess	7	5	37.0	8.2	3.0	Msc.	20		1901	Peoria, Ill.	Peoria, Ill.	
206043		Ga. s.	Duchess	69	45	79.7	15.6	8.4	Pas.	4	150	1909	Oakland, Cal.	San Francisco, Cal.	
211637		Ga. s.	Duchess	10	9	34.3	13.0	3.8	Pas.	1	15	1892	Patchogue, N. Y.	Philadelphia, Pa.	
211536		Ga. s.	Duchess II	8	5	36.0	9.5	4.0	Fsh.	1	36	1913	Chicago, Ill.	Chicago, Ill.	
205277		Ga. s.	Duckland	10	7	42.0	9.0	4.0	Fsh.	2		1908	Wrangell, Alaska	Wrangell, Alaska	
202853		St. s.	Dudly	12	9	50.0	9.0	3.0	Pas.	2		1906	Georgetown, S. C.	Georgetown, S. C.	
205728		*St. p.	Duffy	98	98	118.1	24.8	4.0	Tow.	6	396	1909	Marlette, Ohio	Louisville, Ky.	
210511		Ga. s.	Duke	10	8	36.8	8.6	3.4	Fsh.	1	14	1912	Metlakatla, Alaska	Ketchikan, Alaska	
157654		Ga. s.	Dulcena	14	10	45.0	12.4	3.8	Frt.	1		1902	Cedar Bayou, Tex.	Houston, Tex.	
200593		St. s.	DULUTH	4,823	3,785	381.6	50.2	26.0	Frt.	23	1,500	1903	Chicago, Ill.	Buffalo, N. Y.	
157096		St. s.	Duncan City	179	89	104.4	18.5	9.3	Tow.	5	250	1883	Manitowoc, Wis.	Chicago, Ill.	
157127		St. s.	Duncan Robertson	37	23	62.5	15.6	6.8	Tow.	4		1894	Grand Haven, Mich.	Duluth, Minn.	
209591		Ga. s.	Dundas	12	8	33.0	11.5	4.5	Fsh.	1	10	1912	Seattle, Wash.	Pt. Townsend, Wash.	
207694		St. s.	DUNKIRK	71	37	68.7	17.0	11.0	Tow.	5	250	1910	Cleveland, Ohio	Duluth, Minn.	
207966		St. s.	DUNKIRK	41	28	65.4	16.0	6.0	Fsh.	6	125	1910	Dunkirk, N. Y.	Dunkirk, N. Y.	
200835		*St. p.	Duplin	59	37	69.3	20.5	3.8	Pas.	9		1904	Chinquapin, N. C.	Wilmington, N. C.	
208722		Ga. s.	Dupont	43	27	52.6	16.0	7.2	Frt.	2	30	1911	Maiford, Wash.	Seattle, Wash.	
95907		*St. p.	Duquesne	622	622	213.2	34.3	5.6	Tow.	33	1,420	1887	Cincinnati, Ohio	Pittsburgh, Pa.	
157418	K. M. F. T.	St. y.	Duquesne	82	41	119.6	15.7	8.9	Yct.	11		1895	Bristol, R. I.	St. Louis, Mo.	
207272		*St. p.	Dura	22	22	60.0	14.5	3.5	Pas.	4		1905	Deweyville, Tex.	Port Arthur, Tex.	
206766		Ga. s.	Duro 4	7	6	39.4	7.4	3.4	Frt.	1	22	1909	St. Joseph, Mich.	St. Louis, Mo.	
212401		Ga. s.	Duskidora	10	10	33.0	13.1	3.7	Frt.	1	12	1914	Babylon, N. Y.	Patchogue, N. Y.	
157522		*St. p.	Dusty Diamond	101	86	75.0	17.0	4.0	Frt.	15		1898	St. Michael, Alaska	St. Michael, Alaska	
157301		St. s.	Dutchess	21	10	46.0	13.0	5.4	Tow.	2		1891	Newburgh, N. Y.	Albany, N. Y.	
207745		St. s.	DURCHESS	506	405	134.9	56.0	14.0	Fer.	5	700	1910	do	do	
201345		St. s.	Duval	348	316	112.0	40.5	10.0	Fer.	12	200	1904	Jacksonville, Fla.	Jacksonville, Fla.	
208453		Ga. s.	Dux	7	6	34.2	11.7	2.8	Fsh.	1	12	1910	Patchogue, N. Y.	Patchogue, N. Y.	
E.															
136542		*St. p.	E. Douglas	93	93	112.0	24.0	4.0	Tow.	25		1896	Wabasha, Minn.	Mobile, Ala.	
136105		Ga. s.	E. Glennan	8	7	40.8	12.9	2.9	Mso.	2		1889	Biloxi, Miss.	do	
136912		Ga. s.	E. Goldstrom	9	8	48.0	12.8	3.5	Frt.	1		1883	Moile, Md.	Crisfield, Md.	
210114		St. s.	E. GUNNELL	683	468	182.0	35.6	10.6	Frt.	9	1,500	1912	Manitowoc, Wis.	Chicago, Ill.	
136502		Ga. s.	E. McNichol	28	21	53.0	16.7	6.8	Fsh.	2		1895	Bristol, Me.	Boston, Mass.	
207258		Ga. s.	E. Z	7	7	32.0	7.5	3.0	Pas.	1	8	1910	Andalusia, Ill.	Chicago, Ill.	
207722		Ga. s.	E. Z	9	7	42.1	9.0	2.5	Pas.	2	20	1908	Palacios, Tex.	Port Lavaca, Tex.	
212287		Ga. s.	E. Z	9	8	29.8	9.9	4.1	Pas.	2	12	1908	Arlington, N. J.	Newark, N. J.	
208223		Ga. s.	E. A. Clayton	9	8	29.3	9.4	4.0	Fsh.	2	12	1907	Gills Rock, Wis.	Milwaukee, Wis.	

1 Formerly st. p. (a) Republic.
 6 Cape May.
 3 Formerly st. s. A. W. Chesterton.
 3 Formerly sch. Sea Gem.

3 Formerly sloop Chief.
 3 Formerly st. y. (a) Rajah.
 3 Formerly st. s. (b) Marcella.
 3 Formerly st. s. Loretta Englesbe.

7 Formerly st. s. La Tosca.
 3 Formerly ga. s. Carrie M. Dudley.
 3 Formerly *st. p. H. M. Hoxie.

MERCHANT STEAM VESSELS OF THE UNITED STATES—Continued.

Official No.	Signal letters.	Rig.	Name of vessel.	Gross tonnage.	Net tonnage.	Length.	Breadth.	Depth.	Service.	Crew.	Indicated horsepower.	When built.	Where built.	Home port (where permanent document issues).
200750		Ga. s.	E. A. Hegg.	11	7	Feet. 40.0	Feet. 10.5	Feet. 4.0	Pas.	2	1904	Seattle, Wash.	Juneau, Alaska.
136539		Ga. s.	E. A. Hooper.	9	8	30.2	11.6	4.8	Fsh.	3	1836	Manchester, Mass.	Perth Amboy, N. J.
8854		St. s.	E. A. Packer.	72	36	84.0	21.3	7.8	Tow.	9	1872	Philadelphia, Pa.	New York, N. Y.
136315		St. s.	E. A. Shores, jr.	519	396	176.0	34.2	10.2	Frt.	14	450	1892	Sheboygan, Wis.	Detroit, Mich.
206444		*St. s.	E. A. Volght.	85	85	125.0	24.0	3.5	Frt.	6	250	1908	Paducah, Ky.	Paducah, Ky.
93356		St. p.	E. B. Malone.	14	10	37.4	14.0	4.3	Pas.	4	200	1903	Camden, N. J.	Georgetown, S. C.
136052		St. s.	E. C. Baker.	153	76	102.0	21.6	9.0	Tow.	10	550	1889	Philadelphia, Pa.	Albany, N. Y.
207815		St. s.	E. C. DEMPSEY.	87	38	77.0	20.0	10.5	Tow.	4	430	1910	Cleveland, Ohio.	Chicago, Ill.
206722		Ga. s.	E. C. Grace.	13	9	48.0	13.0	3.6	Msc.	2	50	1905	Gulfport, Miss.	Mobile, Ala.
137010		Ga. s.	E. O. Knight.	13	9	44.2	13.0	3.0	Fsh.	3	1902	Punta Gorda, Fla.	Key West, Fla.
136192		St. s.	E. C. POPE.	2,637	2,064	317.2	42.2	20.5	Frt.	20	1,150	1891	Wyandotte, Mich.	Duluth, Minn.
202866		St. s.	E. D. CARTER.	9,359	5,063	504.0	54.1	30.0	Frt.	26	1,650	1906	do.	Philadelphia, Pa.
205790		St. s.	E. D. Halcy.	55	37	70.0	17.6	7.6	Tow.	7	150	1908	Belfast, Me.	Bath, Me.
135116		St. s.	E. D. Holton.	24	12	58.8	14.6	6.7	Tow.	3	1874	Milwaukee, Wis.	Marquette, Mich.
201159		Ga. s.	E. D. M.	14	11	33.3	10.1	3.6	Frt.	1	1904	Seattle, Wash.	Juneau, Alaska.
136918		Ga. s.	E. E. Moore.	22	15	64.4	17.0	5.1	Msc.	2	18	1901	Orlolo, Md.	Cape Charles, Va.
135317		St. s.	E. E. Simpson.	109	54	93.4	20.1	10.8	Tow.	11	250	1877	Camden, N. J.	Pensacola, Fla.
135926		Ga. s.	E. E. Smith.	6	5	28.0	11.6	3.2	Fsh.	1	1886	Patchogue, N. Y.	Patchogue, N. Y.
207580		Ga. y.	E. E. E. E.	57	39	79.8	13.6	6.4	Yct.	2	100	1910	Detroit, Mich.	Detroit, Mich.
202463		*Ga. p.	E. F. Daws.	21	21	60.0	18.5	2.8	Fer.	1	1906	Maple Landing, Iowa	Stous City, Iowa.
211355		Ga. s.	E. F. Travers.	26	17	53.0	14.8	4.4	Frt.	2	37	1913	Fishing Creek, Md.	Crisfield, Md.
207692		St. s.	E. G. Bateman.	71	65	72.0	14.5	4.5	Pas.	2	70	1910	St. Johns, Oreg.	Portland, Oreg.
80861		St. s.	E. G. Crosby.	2,142	1,457	203.9	40.0	24.6	Pas.	65	650	1881	Wyandotte, Mich.	Milwaukee, Wis.
136320		St. s.	E. G. Crosby.	84	42	89.0	18.2	9.5	Tow.	3	1892	Grand Haven, Mich.	Buffalo, N. Y.
136357		St. s.	E. G. Maxwell.	88	56	96.3	20.0	8.0	Tow.	8	1893	do.	Duluth, Minn.
206452		Ga. s.	E. H. Fall.	18	12	42.4	13.0	5.7	Tow.	2	47	1909	Port Clinton, Ohio.	Toledo, Ohio.
135239		St. s.	E. H. Heath.	99	75	100.8	17.6	7.0	Cnl.	4	1876	Lockport, Ill.	Chicago, Ill.
209584		*Ga. p.	E. H. Hudgins.	6	6	37.9	9.0	2.0	Tow.	1	21	1912	Coppocks Landing, Tenn.	Chatanooga, Tenn.
136258		St. s.	E. H. Jackson.	81	63	80.6	15.9	10.7	Pas.	5	1891	Charleston, S. C.	Charleston, S. C.
207568		St. s.	E. H. UTLEY.	6,287	4,861	504.0	54.2	31.0	Frt.	24	1,650	1910	Wyandotte, Mich.	Duluth, Minn.
137066		St. s.	E. J. Codd.	141	90	125.0	22.0	9.0	Fsh.	23	300	1903	Pocomoke City, Md.	New London, Conn.
203106		St. s.	E. J. EARLING.	6,657	5,140	535.5	55.0	31.0	Frt.	24	1906	Superior, Wis.	Duluth, Minn.
8465		Ga. s.	E. J. Henkle.	14	7	42.3	15.3	4.1	Oys.	2	1868	Baltimore, Md.	Annapolis, Md.
204108		Ga. s.	E. J. McCormack.	117	58	97.0	29.0	9.0	Frt.	6	300	1907	Milford, Del.	New York, N. Y.
209136		Ga. s.	E. J. Parks.	7	6	47.8	11.0	3.2	Frt.	2	14	1902	Rappahannock, Va.	Crisfield, Md.
136983		St. s.	E. J. Tull.	119	73	112.0	18.0	7.7	Fsh.	24	200	1902	Pocomoke City, Md.	Redville, Va.
207166		Ga. s.	E. J. Vandrenll, jr.	7	7	29.0	8.0	3.6	Fsh.	2	9	1902	Manitowoc, Wis.	Port Huron, Mich.
207658		*Ga. p.	E. L. Clipper.	12	12	48.0	14.0	2.0	Fer.	1	1910	Wynot, Nebr.	Sloux City, Iowa.
135980		St. s.	E. L. Levy.	142	71	104.5	21.5	8.6	Tow.	10	550	1888	Philadelphia, Pa.	Albany, N. Y.
136724	K. N. T. S.	St. s.	E. L. RUSSELL.	206	100	108.9	22.6	12.2	Tow.	13	600	1899	Camden, N. J.	Port Arthur, Tex.
203540		St. s.	E. L. WALLACE.	4,956	3,678	420.0	52.2	29.0	Frt.	22	1,600	1906	Ecorse, Mich.	Detroit, Mich.
136186		St. s.	E. M. B. A.	44	21	71.6	17.8	7.6	Fsh.	6	1891	Grand Haven, Mich.	Chicago, Ill.
135370		Ga. s.	E. M. Darling.	9	9	27.5	12.6	4.5	Pas.	1	1878	Noank, Conn.	Providence, R. I.
209074		Ga. s.	E. M. Marvin.	7	7	27.7	8.4	3.0	Fsh.	3	8	1899	Manitowoc, Wis.	Milwaukee, Wis.
135475		St. s.	E. M. Millard.	91	49	90.4	20.0	9.4	Tow.	4	1880	Athens, N. Y.	New York, N. Y.
135983		St. s.	E. M. Peck.	1,809	1,672	252.6	40.2	18.6	Frt.	17	875	1888	Wyandotte, Mich.	Duluth, Minn.
206840		St. s.	E. M. PIERCE.	112	61	71.0	20.0	12.5	Tow.	4	750	1909	Cleveland, Ohio.	Cleveland, Ohio.
136777		St. s.	E. M. Short.	27	16	52.0	14.2	3.7	Tow.	3	1899	Washington, N. C.	Newbern, N. C.
208725		Ga. s.	E. M. Willis.	44	38	61.0	20.0	5.0	Frt.	2	50	1911	Williston, N. C.	Beaufort, N. C.
206770		St. s.	E. N. Brown.	13	5	46.3	11.7	4.4	Fsh.	1	47	1909	Portland, Me.	Portland, Me.
136976		St. s.	E. N. SAUNDERS.	4,305	3,366	390.0	50.0	28.0	Frt.	22	1,450	1902	Lorain, Ohio.	Duluth, Minn.
212345		St. s.	E. N. SMITH.	20	12	48.8	13.0	6.5	Frt.	1	40	1914	Buffalo, N. Y.	Buffalo, N. Y.
200406		Ga. s.	E. O. Gladys.	29	25	57.0	17.9	4.3	Frt.	3	1903	Lake Charles, La.	Brashear, La.
135500		St. s.	E. P. Cook.	135	115	96.4	17.8	8.0	Cnl.	4	50	1881	Havana, N. Y.	New York, N. Y.
136145		St. s.	E. P. Dickson.	17	9	48.5	11.7	4.4	Pas.	2	1888	Laconia, N. H.	Ellsworth, Me.
204895	K. W. J. T.	Ga. s.	E. P. Ripley.	170	91	115.5	24.0	11.6	Tow.	6	1907	Marshfield, Oreg.	Kansas City, Mo.
136758		Ga. s.	E. R. Daniels.	14	9	60.0	15.0	3.1	Frt.	1	1899	Roanoke Island, N. C.	Manteo, N. C.
136247		Ga. s.	E. R. Gandy.	12	7	53.1	13.8	3.6	Msc.	1	1891	St. Peters, Md.	Newport News, Va.
136152		St. s.	E. S. Atwood.	94	47	84.4	21.0	9.7	Tow.	5	1890	Noank, Conn.	New York, N. Y.
96147		St. s.	E. S. Booth.	38	19	54.0	16.1	6.8	Tow.	4	1892	Philadelphia, Pa.	Baltimore, Md.
135745		Ga. s.	E. S. Dickerson.	33	30	52.0	20.5	5.4	Frt.	2	1883	Bay Shore, N. Y.	Patchogue, N. Y.
136013		Ga. s.	E. S. Mace.	9	9	52.4	13.9	3.4	Frt.	1	1888	Monie, Md.	Crisfield, Md.
136522		St. s.	E. T. Douglass.	137	93	91.4	17.7	9.6	Cnl.	3	103	1895	Buffalo, N. Y.	New York, N. Y.
136948		*St. p.	E. T. Silder.	92	92	110.0	24.0	3.5	Tow.	10	1900	Jeffersonville, Ind.	Pittsburgh, Pa.
136712		St. s.	E. T. Williams.	97	48	81.0	21.0	9.0	Pas.	7	1898	Baltimore, Md.	New York, N. Y.
135958		St. s.	E. W. McCutley.	136	68	96.5	20.5	10.8	Tow.	9	350	1887	Camden, N. J.	Norfolk, Va.
136872		St. s.	E. W. Edwards.	181	99	122.5	20.4	9.8	Fsh.	28	220	1901	Baltimore, Md.	Redville, Va.
207583		Ga. s.	E. W. Harris.	12	8	45.0	11.0	4.5	Tow.	2	45	1910	Dalkona, Wash.	Great Falls, Mont.
136263		St. s.	E. W. Marts.	27	13	51.0	14.1	6.0	Tow.	4	80	1892	Baltimore, Md.	Baltimore, Md.
136547		St. s.	E. W. OGLEBAY.	3,666	3,019	375.6	45.8	23.2	Frt.	20	1,285	1896	West Bay City, Mich.	Cleveland, Ohio.
137026		St. s.	E. W. Sutton, jr.	33	22	59.1	13.2	6.0	Fsh.	5	1902	Buffalo, N. Y.	Buffalo, N. Y.
96464		St. s.	E. A. S. CLARKE.	4,377	2,823	416.0	60.0	24.0	Frt.	20	1,700	1899	Cleveland, Ohio.	Cleveland, Ohio.
136877		St. s.	E. Benson Dennis.	100	64	100.0	19.2	9.8	Fsh.	28	1901	Pocomoke City, Md.	Cape Charles, Va.
201388		St. s.	E. Clay Timanus.	61	41	72.0	18.0	8.4	Tow.	3	200	1904	Baltimore, Md.	Baltimore, Md.
136630		St. s.	E. Frank Coe.	153	104	103.1	28.9	7.8	Frt.	6	270	1859	Athens, N. Y.	New York, N. Y.

1 Formerly st. s. Morris.
 2 Formerly st. s. Naemi.
 3 Formerly st. s. Edith.

4 Formerly st. s. Harry A. Berwind.
 5 Formerly st. s. H. C. Frick.

6 Formerly st. s. Hunter.
 † Composite.

MERCHANT STEAM VESSELS OF THE UNITED STATES—Continued.

Official No.	Signal letters.	Rig.	Name of vessel.	Gross tonnage.	Net tonnage.	Length.	Breadth.	Depth.	Service.	Crew.	Indicated horsepower.	When built.	Where built.	Home port (where permanent document issues).
						Feet.	Feet.	Feet.						
135606		Ga. s.	E. James Tull	19	12	55.0	16.6	4.7	Frt.	2	1882	Pocomoke City, Md.	Annapolis, Md.
136732		St. s.	E. Warren Reed	156	87	122.2	19.8	9.7	Fsh.	24	220	1899do	Reedville, Va.
204280		Ga. s.	E. and S.	9	7	46.4	12.2	2.8	Pas.	2	1907	Georgetown, S. C.	Georgetown, S. C.
205915		Ga. s.	Eadem.	14	12	55.1	11.1	3.3	Tow.	1	30	1908	Portland, Ore.	Seattle, Wash.
77317		*St. p.	Eagle	188	188	145.0	28.0	4.0	Tow.	13	375	1898	Jeffersonville, Ind.	St. Louis, Mo.
135820		Ga. s.	Eagle	8	8	36.5	12.5	3.4	Frt.	1	1884	Wallsville, Tex.	Galveston, Tex.
135956		St. s.	Eagle	65	49	61.3	21.4	5.8	Frt.	3	1887	Gloucester, Mass.	Gloucester, Mass.
135956		Ga. s.	Eagle	9	9	35.0	10.6	3.3	Msc.	1	1896	Patchogue, N. Y.	Patchogue, N. Y.
136588		Ga. s.	Eagle	14	10	48.9	10.4	3.5	Pas.	1	1900	Warrenton, Ore.	Pt. Townsend, Wash.
136857		Ga. s.	Eagle	49	33	76.2	15.4	4.4	Yct.	2	1901	Croton, N. Y.	Savannah, Ga.
136901		St. y.	Eagle	9	9	37.5	8.7	2.1	Tow.	1	1900	Seattle, Wash.	Juneau, Alaska.
136906		Ga. s.	Eagle	12	9	46.6	8.5	4.0	Pas.	1	1903	Marshfield, Ore.	Coos Bay, Ore.
200019		Ga. s.	Eagle	16	11	47.0	14.0	5.0	Fsh.	3	1903	Erie, Pa.	Erie, Pa.
200030		St. s.	Eagle	9	6	38.0	9.0	3.5	Tow.	1	15	1904	Southbend, Wash.	Seattle, Wash.
201399		Ga. s.	Eagle	14	9	50.0	10.0	5.0	Fsh.	3	16	1905	West De Pere, Wis.	Milwaukee, Wis.
201976		St. s.	Eagle	10	10	38.6	10.2	3.0	Msc.	1	1905	East San Pedro, Cal.	Los Angeles, Cal.
202456		Ga. s.	Eagle	26	5	57.5	13.1	3.9	Frt.	1	1907	Morehead City, N. C.	Newbern, N. C.
204177		Ga. s.	Eagle	14	13	43.6	11.5	6.0	Pas.	2	30	1907	Manitowoc, Wis.	Chicago, Ill.
204589		Ga. s.	Eagle	44	17	74.7	22.3	4.2	Frt.	3	120	1907	San Francisco, Cal.	San Francisco, Cal.
204696		Ga. s.	Eagle	20	12	44.0	16.0	6.0	Fsh.	2	1908	East Machias, Me.	Eastport, Me.
205307		Ga. s.	Eagle	7	6	29.0	9.5	3.4	Fsh.	2	9	1906	Marinette, Wis.	Milwaukee, Wis.
205839		Ga. s.	Eagle	13	10	30.3	9.9	4.0	Fsh.	4	28	1908	Petoskey, Mich.	Gloucester, Mass.
206642		Ga. s.	Eagle	19	15	45.0	12.0	6.4	Yct.	2	25	1910	Stamford, Conn.	New York, N. Y.
207406		Ga. y.	Eagle	9	8	37.7	9.8	1.8	Pas.	1	14	1904	Key West, Fla.	St. Augustine, Fla.
208702		Ga. s.	Eagle	7	6	33.8	9.8	3.1	Fsh.	1	13	1911	Fish Egg Island, Alaska.	Kotchikan, Alaska.
208879		Ga. s.	Eagle	10	9	38.2	8.4	3.0	Frt.	1	30	1901	Morris Heights, N. Y.	New York, N. Y.
209575		Ga. s.	Eagle	40	27	51.0	15.5	7.0	Fsh.	6	75	1912	Milwaukee, Wis.	Milwaukee, Wis.
2110799		Ga. s.	Eagle	29	20	56.0	14.5	5.7	Fsh.	3	40	1913	Poulsbo, Wash.	Seattle, Wash.
211110		Ga. s.	Eagle	28	19	48.2	14.6	6.4	Fsh.	6	30	1914	Tacoma, Wash.	Tacoma, Wash.
212037		Ga. s.	Eagle	14	9	41.6	14.3	3.5	Fsh.	2	1896	Mount Pleasant, S. C.	Charleston, S. C.
136607		Ga. s.	Eagle Bird	15	10	47.5	12.2	4.7	Pas.	1	24	1910	Long Branch, Wash.	Tacoma, Wash.
207411		Ga. s.	Eagle No. 2	7	6	35.0	7.0	6.2	Pas.	1	1904	East Dubuque, Ill.	Dubuque, Iowa.
201049		Ga. s.	Eagle Point	386	339	160.4	23.4	8.5	Frt.	9	175	1884	Wilmington, Del.	Boston, Mass.
135758		St. s.	Eaglat.	62	36	79.8	15.0	6.8	Yct.	5	240	1911	Roston, Mass.	New York, N. Y.
208707		Ga. y.	Eaglat.	6	6	38.9	13.1	2.8	Frt.	1	1896	Hudson, Md.	Norfolk, Va.
136581		Ga. s.	Earl	8	6	29.6	9.3	3.2	Pas.	0	16	1911	Seattle, Wash.	Seattle, Wash.
208800		Ga. s.	Earl	9	8	47.7	11.8	2.0	Frt.	0	25	1914	Clarendon, Ark.	St. Louis, Mo.
212201		*Ga. p.	Earl II	11	10	34.0	9.5	3.6	Fsh.	2	24	1908	Manitowoc, Wis.	Milwaukee, Wis.
207157		Ga. s.	Earl A	8	5	36.7	10.5	3.6	Frt.	1	30	1903	San Francisco, Cal.	San Francisco, Cal.
208182		Ga. s.	Earl K	24	23	46.0	15.5	6.5	Msc.	6	1893	Bath, Me.	New York, N. Y.
136415		Ga. s.	Earl and Nettie	5	5	28.5	9.7	5.0	Fsh.	2	1896	Friendship, Me.	Deer Isle, Me.
136651		Ga. s.	Earl Paul Crabtree	14	9	41.2	15.7	3.6	Oys.	1	1901	Tottenville, N. Y.	Bridgeport, Conn.
136946		Ga. s.	Earle	14	14	46.8	15.3	3.1	Msc.	1	36	1910	Beaufort, N. C.	Elizabeth City, N. C.
207093		Ga. s.	Earline	13	13	56.0	10.5	3.0	Tow.	5	12	1907	Yazoo City, Miss.	Vicksburg, Miss.
203854		*Ga. p.	Early Bld.	7	5	41.0	11.5	3.0	Msc.	2	23	1909	Montegur, La.	Brashear, La.
207743		Ga. s.	Early Rose	28	14	60.1	15.9	6.4	Tow.	5	1888	Baltimore, Md.	Baltimore, Md.
135099		St. s.	Esby	39	19	57.1	18.5	6.5	Tow.	4	85	1890	Tottenville, N. Y.	New York, N. Y.
81206		St. s.	East Chester	407	208	162.8	28.6	12.7	Fsh.	60	900	1913	Rockland, Me.	Newport, R. I.
211424		St. s.	East Hampton	16	14	42.0	11.2	3.8	Yct.	1	1905	Boston, Mass.	St. Augustine, Fla.
202774		Ga. y.	East Wind	791	654	176.0	35.0	9.5	Pas.	33	800	1883	Wilmington, Del.	Baltimore, Md.
135672		St. p.	Eastern Shore	3,077	1,566	350.0	44.0	19.9	Pas.	136	4,200	1902	Wyandotte, Mich.	Detroit, Mich.
136981		St. p.	EASTERN STATES	1,961	1,218	265.0	38.2	19.5	Pas.	75	3,000	1903	Port Huron, Mich.	Grand Haven, Mich.
200031		St. s.	EASTLAND	460	313	154.8	30.0	9.7	Pas.	26	500	1896	Baltimore, Md.	Duluth, Minn.
136588		St. s.	EASTON	465	316	99.8	30.1	12.3	Frt.	9	250	1908	Wilmington, Del.	New York, N. Y.
205883		St. s.	EASTON	7	7	31.2	13.3	3.5	Msc.	1	1886	Eastport, N. Y.	Greenport, N. Y.
136007		Ga. s.	Eastport	64	33	76.0	19.5	6.5	Fer.	4	1901	Dennysville, Me.	Lubec, Me.
136912		St. s.	Eastport	22	11	63.0	16.2	4.5	Pas.	3	1882	Philadelphia, Pa.	Philadelphia, Pa.
110527		St. s.	Eastside	10	9	30.1	13.8	3.5	Msc.	2	1902	New York, N. Y.	New York, N. Y.
203325		Ga. s.	Easy Times	10	7	34.0	8.4	3.6	Pas.	1	25	1909	Seattle, Wash.	Seattle, Wash.
211363		Ga. s.	Eau Claire	50	50	94.5	17.5	3.5	Pas.	5	90	1902	Pekin, Ill.	Peoria, Ill.
136994		*St. p.	Ebaugh	9	9	32.0	13.4	2.2	Pas.	1	1883	Patchogue, N. Y.	St. Augustine, Fla.
135694		Ga. s.	Eben Baldwin	14	8	37.0	15.3	4.4	Frt.	1	20	1909	Chelsea, Mass.	Vineyard Haven, Mass.
206197		Ga. s.	Eben A. Thacher	136	68	103.8	21.0	10.6	Tow.	12	450	1883	Camden, N. J.	Mobile, Ala.
135641		St. s.	Echo	15	10	48.0	11.3	4.7	Frt.	3	1892	Benton Harbor, Mich.	St. Louis, Mo.
136286		St. s.	Echo	19	18	40.0	16.0	4.0	Frt.	2	1866	St. Johns, N. B.	Lubec, Me.
136289		Ga. s.	Echo	56	38	66.5	18.2	7.3	Tow.	5	1900	Tacoma, Wash.	Tacoma, Wash.
136791		St. s.	Echo	10	10	37.0	8.0	2.0	Pas.	1	1904	Terre Haute, Ind.	Evansville Ind.
200993		*Ga. p.	Echo	15	5	47.5	10.9	3.6	Frt.	1	25	1904	Fogartyville, Fla.	Tampa, Fla.
201336		Ga. s.	Echo	42	24	65.8	19.2	4.2	Frt.	3	1905	Cedar Bayou, Tex.	Galveston, Tex.
202558		Ga. s.	Echo	12	12	50.0	12.0	2.0	Pas.	1	1906	Brookport, Ill.	St. Louis, Mo.
203739		*Ga. p.	Echo	15	11	58.2	12.3	3.5	Tow.	1	100	1910	Portland, Ore.	Portland, Ore.
207542		Ga. s.	Echo	29	19	54.1	14.2	4.2	Pas.	1	60	1911	St. Andrews, Fla.	Pensacola, Fla.
206528		Ga. s.	Echo	40	32	57.4	18.3	4.9	Frt.	4	33	1912	Miami, Fla.	Jacksonville, Fla.
210094		Ga. s.	Echo	6	6	39.1	9.9	2.4	Tow.	1	25	1913	Bonnets Mills, Mo.	St. Louis, Mo.
211626		*St. p.	Echo											

1 Formerly *st. p. Julien Poydras.

2 Formerly st. s. West Farms.

3 Formerly st. s. Relief.

4 Formerly British sch. Linnet.

MERCHANT STEAM VESSELS OF THE UNITED STATES—Continued.

Official No.	Signal letters.	Rig.	Name of vessel.	Gross tonnage.	Net tonnage.	Length.	Breadth.	Depth.	Service.	Crew.	Indicated horsepower.	When built.	Where built.	Home port (where permanent document issues).
						Feet.	Feet.	Feet.						
205084		Ga. y.	Ecolotic	21	18	53.3	12.5	3.4	Yct.	1		1908	Grant, Fla.	St. Augustine, Fla.
135504	K. D. W. N.	Ga. y.	Eclipse	25	23	48.8	16.7	5.9	Yct.	2		1881	Port Washington, N. Y.	Norfolk, Va.
136008		Ga. s.	Eclipse	10	9	30.0	12.8	4.3	Fsh.	1		1888	Boothbay, Me.	Providence, R. I.
201728		*St. p.	Eclipse	99	99	139.4	29.3	4.1	Pas.	12	300	1905	Dubuque, Iowa.	Pittsburgh, Pa.
202227		Ga. s.	Eclipse	11	10	32.4	9.0	3.4	Fri.	2		1905	Two Rivers, Wis.	Chicago, Ill.
203216		Ga. y.	Eclipse	66	63	74.0	19.9	10.7	Yct.	10	37	1906	Gloucester, Mass.	New York, N. Y.
204751		Ga. s.	Eclipse	13	11	36.5	12.0	2.8	Fri.	1	7	1907	Long Mott, Tex.	Port Lavaca, Tex.
206904		Ga. s.	Eclipse	17	6	46.8	13.9	5.8	Fsh.	1	37	1909	East Machias, Me.	Machias, Me.
208424		Ga. s.	Eclipse	36	24	54.0	15.7	5.2	Fsh.	2	75	1911	Anacortes, Wash.	Pt. Townsend, Wash.
210882		Ga. s.	Eclipse	12	6	38.7	14.6	3.5	Fri.	2	10	1913	Solomons, Md.	Annapolis, Md.
208771		Ga. s.	Eclipse	7	6	27.5	10.5	3.5	Fsh.	1	10	1900	Bay City, Mich.	Grand Haven, Mich.
211674		Ga. s.	Eclipse	9	9	37.2	9.2	3.4	Pas.	2	16	1890	Boston, Mass.	Boston, Mass.
211685		*Ga. p.	Eclipse	13	11	63.1	16.9	2.2	Tow.	1	25	1913	Parkersburg, W. Va.	Pittsburgh, Pa.
204271		*St. p.	Economic	58	58	93.4	20.2	3.9	Tow.	8	40	1907	Rome, Ga.	Mobile, Ala.
209057		*Ga. p.	Economist	9	9	70.0	11.8	3.1	Tow.	4	30	1911	Seven Islands, Tenn.	Chattanooga, Tenn.
205648		St. s.	Ecoraz	52	35	60.0	18.0	8.6	Pas.	1	7	1908	Elizabeth City, N. C.	Elizabeth City, N. C.
136493		Ga. s.	Eda	5	5	32.4	11.0	3.2	Msc.	2		1894	Bayou Vermilion, La.	Morgan City, La.
136204		Ga. s.	Eda J. Morse	9	8	31.6	12.3	5.0	Fsh.	2		1891	Friendship, Me.	New Bedford, Mass.
207570	L. B. N. J.	Ga. y.	Edamena	56	51	69.6	14.0	8.8	Yct.	3		1910	Greenwich, Conn.	Fall River, Mass.
136635		Ga. s.	Edeco	12	11	46.6	10.5	2.9	Msc.	4		1901	St. Joseph, Mich.	Morgan City, La.
135993		*St. p.	Ed Davison	92	92	122.0	25.0	4.1	Drg.	10		1888	Pittsburgh, Pa.	Pittsburgh, Pa.
206776		*St. p.	Ed Myer	66	66	124.8	22.0	3.0	Pas.	21	100	1909	Jeffersonville, Ind.	Nashville, Tenn.
211173		Ga. s.	Ed Ryan Hayes	14	9	50.4	15.6	3.0	Fri.	2	18	1913	Apalachicola, Fla.	Apalachicola, Fla.
207781		Ga. s.	Ed Richards	19	19	45.5	13.5	3.7	Pas.	2	9	1910	Roslyn, N. Y.	New York, N. Y.
135781		*St. p.	Ed Roberts	263	263	173.0	32.5	5.6	Tow.	30		1884	Madison, Ind.	Pittsburgh, Pa.
135437		Ga. s.	Eddie	5	5	25.5	11.0	3.4	Fah.	1		1890	Hyannisport, Ma.	Provincetown, Mass.
135869		St. s.	Eddie	17	8	47.0	13.0	6.0	Tow.	3	40	1885	Baltimore, Md.	Boston, Mass.
211303		Ga. s.	Eddie	10	10	32.0	9.0	3.2	Fah.	2	10	1906	Jackson Harbor, Wis.	Milwaukee, Wis.
136198		Ga. s.	Eddie Pert	11	9	32.5	11.0	4.7	Fsh.	1		1891	Lynn, Mass.	Machias, Me.
8622		Ga. s.	Eddie A. Minot	13	8	45.6	14.6	5.0	Fsh.	6		1870	Harpwell, Me.	Gloucester, Mass.
136006		St. s.	Eddie H. Garrison	38	19	61.0	16.2	6.8	Tow.	4		1888	Brooklyn, N. Y.	New York, N. Y.
150223		St. s.	Ed. F. Murray	54	27	68.7	17.5	8.1	Tow.	8		1881	Brooklyn, N. Y.	Albany, N. Y.
200302		Ga. s.	Eddlewill	6	5	25.9	8.8	3.6	Tow.	1		1902	Seattle, Wash.	Seattle, Wash.
137049		Ga. s.	Edenla	13	7	42.4	16.0	4.0	Oys.	2		1902	Tottenville, N. Y.	New York, N. Y.
2769		St. s.	Edenton	265	215	120.0	22.4	8.3	Pas.	12	28	1871	Philadelphia, Pa.	Baltimore, Md.
136127		St. s.	Edgar	26	13	60.0	14.0	6.0	Pas.	3	50	1890	San Francisco, Cal.	Seattle, Wash.
136895		St. s.	Edgar	46	28	81.9	16.4	6.4	Pas.	7		1901	Scranton, Miss.	Gulport, Miss.
8523		St. s.	Edgar Baxter	60	30	68.2	17.5	8.0	Tow.	4		1869	Chester, Pa.	New York, N. Y.
204123		Ga. y.	Edgar Bixley	20	20	44.5	13.5	3.4	Yct.	1	15	1903	New York, N. Y.	Do.
201104	K. T. F. P.	St. s.	EDGAR F. CONEY	153	104	102.0	20.8	10.6	Tow.	8	1,000	1904	Camden, N. J.	Tampa, Fla.
136173	K. J. C. L.	St. s.	Edgar F. Luckenbach	272	136	120.2	25.0	14.0	Tow.	15	1,200	1891	do.	New York, N. Y.
211338	L. D. B. Q.	Ga. s.	EDGAR H. VANCE	2,521	1,523	291.0	44.0	19.0	Fri.	28	1,500	1913	Long Beach, Cal.	Do.
135752		Ga. s.	Edgar M. Schall	30	21	62.3	17.8	5.3	Fri.	2		1883	Baltimore, Md.	Annapolis, Md.
136040		St. s.	Edgecombe	59	30	94.0	16.9	5.7	Pas.	5		1897	Tottenville, N. Y.	Elizabeth City, N. C.
211981		*Ga. p.	Edgefield	17	13	59.1	17.8	1.1	Fur.	0	10	1914	Nashville, Tenn.	Nashville, Tenn.
115856	J. W. G. K.	St. p.	Edgemont	1,408	818	241.0	37.1	14.6	Pas.	65	1,200	1882	Bath, Me.	Hartford, Conn.
76983		St. y.	Edgewater	20	10	52.8	13.0	6.0	Yct.	2		1867	Salisbury, Mass.	Bridgport, Conn.
136971		St. s.	EDGEWATER	709	482	146.6	39.9	15.5	Fer.	6	850	1902	Wilmington, Del.	New York, N. Y.
201371		*St. p.	Edison	137	93	85.0	20.5	4.1	Fri.	5		1904	Edison, Wash.	Pt. Townsend, Wash.
209918		Ga. s.	Edison	28	17	44.0	13.0	5.4	Fsh.	6	40	1912	Poulsbo, Wash.	Tacoma, Wash.
210661	L. C. Q. H.	St. s.	Edison Light	2,549	1,699	247.0	43.7	28.6	Fri.	28	1,350	1912	Ashtabula, Ohio.	Detroit, Mich.
105829		Ga. s.	Edith	20	13	55.2	15.6	3.3	Oys.	2		1878	Rockaway, N. Y.	Perth Amboy, N. J.
135120		St. s.	Edith	15	7	48.2	9.7	4.2	Tow.	3		1873	Philadelphia, Pa.	Norfolk, Va.
135292		St. s.	Edith	74	37	78.7	17.7	9.3	Pas.	4		1877	Portland, Ore.	Portland, Ore.
135493		Ga. s.	Edith	16	12	56.0	9.4	5.0	Pas.	2		1881	Bristol, R. I.	Jacksonville, Fla.
135621		St. s.	Edith	192	78	120.0	24.0	9.0	Fri.	9	325	1882	San Francisco, Cal.	Seattle, Wash.
136123		*St. p.	Edith	24	6	67.0	18.3	2.2	Pas.	10	10	1890	Evansville, Ind.	Evansville, Ind.
136401		Ga. s.	Edith	8	6	27.2	2.2	Msc.	Fri.	1		1891	Bristol, Me.	Boston, Mass.
136550		Ga. s.	Edith	10	7	52.6	14.8	3.6	Fri.	1		1896	Hatteras, N. C.	Elizabeth City, N. C.
136571		Ga. s.	Edith	22	14	60.0	14.0	5.0	Msc.	3		1896	Walport, Ore.	New York, N. Y.
136606		St. s.	Edith	37	25	58.1	16.0	6.5	Tow.	4		1897	Tottenville, N. Y.	Los Angeles, Cal.
136858	K. Q. N. L.	St. s.	Edith	2,369	1,495	276.4	57.3	27.4	Fri.	37	1,000	1882	Sunderland, England.	Pt. Townsend, Wash.
150201		Ga. s.	Edith	12	12	37.2	13.7	4.2	Pas.	1		1830	New London, Conn.	New York, N. Y.
201269		*Ga. p.	Edith	16	8	55.0	14.5	2.5	Fri.	4		1904	New Orleans, La.	New Orleans, La.
208348		*Ga. p.	Edith	12	9	46.7	11.6	3.3	Pas.	1	15	1911	Rosedale, Miss.	Do.
208624		Ga. s.	Edith	7	6	28.7	11.6	3.4	Pas.	1	8		Flushing, N. Y.	New York, N. Y.
206786		Ga. s.	Edith	10	7	33.6	12.1	3.3	Fsh.	3	18	1909	Dockton, Wash.	Tacoma, Wash.
210235		Ga. s.	Edith	23	10	53.0	18.0	4.2	Oys.	3	50	1912	Morgan City, La.	Mobile, Ala.
136452		St. s.	Edith Beard	34	17	57.4	16.6	6.5	Tow.	3		1894	Brooklyn, N. Y.	New York, N. Y.
208727		Ga. s.	Edith Davison	15	12	46.2	10.5	4.9	Fri.	1	30	1911	Baltimore, Md.	Baltimore, Md.
202110		Ga. s.	Edith F	14	13	49.2	9.4	3.6	Pas.	1		1904	Detroit, Mich.	Detroit, Mich.
204362		Ga. s.	Edith G	9	5	35.2	8.5	3.4	Pas.	1		1906	Mount Vernon, Wash.	Juneau, Alaska.

1 Formerly st. s. Pontiac.
 2 Formerly st. p. Bristol.
 3 Formerly ga. s. Alexine Davison.
 4 Formerly ga. y. Onaway.

5 Formerly st. p. State of Maine.
 6 Formerly st. y. Josie M.
 7 Formerly ga. s. Alexine Davison.
 8 Formerly British st. s. Glenochil.

MERCHANT STEAM VESSELS OF THE UNITED STATES—Continued.

Official No.	Signal letters.	Rig	Name of vessel.	Gross tonnage.	Net tonnage.	Length.		Depth.	Service.	Crew.	Indicated horsepower.	When built.	Where built.	Home port (where permanent document issues).
						Feet.	Feet.							
203865		*Ga. p.	Edith H.	10	10	64.6	12.3	5.0	Pas.	2	1907	Parkersburg, W. Va.	Wheeling, W. Va.	
210032		Ga. s.	Edith H.	11	8	37.6	9.8	4.2	Pas.	1	20	Seattle, Wash.	Seattle, Wash.	
130040		Ga. s.	Edith L.	7	7	29.0	11.5	4.9	Fsh.	3		(†) Gloucester, Mass.	Gloucester, Mass.	
209038		Ga. s.	Edith L. II.	6	6	27.7	10.0	2.3	Oys.	2	8	New York, N. Y.	Boston, Mass.	
136864		Ga. s.	Edith Louise	22	12	46.5	15.7	4.4	Oys.	7		1900 Atlantic City, N. J.	New York, N. Y.	
206304		Ga. y.	Edith M. III	7	15	49.1	15.3	4.5	Yot.	2		1909 Croton on Hudson, N. Y.	Do.	
130317		Ga. s.	Edith S.	6	6	33.0	13.3	3.8	Msc.	1		1892 Patchogue, N. Y.	Patchogue, N. Y.	
130752		Ga. s.	Edith T.	13	11	44.0	14.3	6.7	Frt.	2		1899 Perry, Me.	Eastport, Me.	
136594		St. s.	Edith Goddard Winship	36	24	63.3	16.0	6.1	Tow.	4		1897 Baltimore, Md.	Baltimore, Md.	
136318		Ga. s.	Edith M. Dryden	9	9	52.5	14.2	3.5	Frt.	1		1892 Oriole, Md.	Annapolis, Md.	
130100		Ga. s.	Edith M. Thompson	21	20	48.5	15.8	6.0	Frt.	1		1889 Bristol, Me.	Boston, Mass.	
209443		Ga. y.	Edithena	57	38	75.3	15.0	7.1	Yot.	4	120	1914 New York, N. Y.	New Bedford, Mass.	
136576		Ga. y.	Edithna	50	49	84.0	15.6	6.6	Yot.	5	90	1911 Port Chester, N. Y.	New York, N. Y.	
212189		Ga. s.	Editor	6	5	34.4	12.3	3.2	Oys.	1		1896 Wax Bayou, La.	Brashear, La.	
203889		Ga. s.	Edna	25	17	44.6	14.9	5.6	Fsh.	7	30	1914 Olg Harbor, Wash.	Tacoma, Wash.	
7168		Ga. s.	Edna	12	8	39.1	9.5	3.0	Pas.	2		1906 Warroad, Minn.	Duluth, Minn.	
136336		Ga. s.	Edmund Briggs	53	17	66.0	18.5	7.2	Pas.	3	40	1864 Brooklyn, N. Y.	Jacksonville, Fla.	
206386		St. s.	Edmund Parkin	34	19	60.0	16.2	5.2	Pas.	5		1898 Newbern, N. C.	Newbern, N. C.	
76332		Ga. s.	Edmund F. Black	66	35	72.2	20.0	8.7	Fsh.	14	20	1909 East Boothbay, Me.	Portland, Me.	
135455		St. s.	Edna	53	26	74.6	17.0	7.0	Tow.	4		1882 Philadelphia, Pa.	New York, N. Y.	
135825		St. s.	Edna	39	20	59.0	12.6	6.0	Tow.	4		1883 Seattle, Wash.	Seattle, Wash.	
135875		Ga. s.	Edna	5	5	27.0	11.4	3.7	Msc.	2		1884 Osterville, Mass.	Greenport, N. Y.	
136335		Ga. s.	Edna	8	8	27.2	13.1	3.6	Frt.	1		1886 Noank, Conn.	New Haven, Conn.	
136447		St. s.	Edna	23	11	49.8	14.0	5.8	Tow.	3		1892 Philadelphia, Pa.	Philadelphia, Pa.	
136944		Ga. s.	Edna	11	9	28.7	10.3	2.3	Pas.	1		1894 Canaveral, Fla.	St. Augustine, Fla.	
137029		Ga. s.	Edna	6	6	39.8	12.3	3.8	Oys.	2	18	1901 Greenback, Va.	Cape Charles, Va.	
200500		St. s.	Edna	28	19	55.0	14.0	5.8	Tow.	4		1902 Mobile, Ala.	Mobile, Ala.	
201539		Ga. s.	Edna	9	9	43.2	12.0	2.4	Oys.	2		1903 Smyrna, N. C.	Norfolk, Va.	
204657		Ga. s.	Edna	6	6	32.4	10.5	3.8	Fsh.	2		1904 Mount Pleasant, S. C.	Charleston, S. C.	
205975		Ga. s.	Edna	6	6	41.6	10.0	4.2	Frt.	1		1907 Mansfield, Pa.	Norfolk, Va.	
207908		Ga. p.	Edna	9	7	35.9	9.2	4.5	Fsh.	2	16	1899 Saugatuck, Mich.	Grand Haven, Mich.	
208557		Ga. s.	Edna	15	9	50.8	12.9	2.8	Frt.	6		1910 Nome, Alaska.	Nome, Alaska.	
208970		Ga. s.	Edna	6	6	28.9	7.2	3.2	Frt.	1	10	1911 Hoquiam, Wash.	Pt. Townsend, Wash.	
209310		Ga. s.	Edna	7	6	25.0	10.0	2.7	Fsh.	2	10	1905 Appleport, Wis.	Milwaukee, Wis.	
210016		Ga. y.	Edna	11	7	42.8	11.2	5.2	Frt.	1	40	1910 Stockton, Cal.	San Francisco, Cal.	
211377		St. p.	Edna	17	12	46.0	11.5	5.6	Yot.	1	35	1912 Los Angeles, Cal.	Los Angeles, Cal.	
201488		Ga. s.	Edna A.	14	9	41.6	9.0	2.1	Pas.	1	20	1913 Chester, Ill.	St. Louis, Mo.	
210132		Ga. s.	Edna A.	8	7	31.2	13.5	3.0	Oys.	1		1882 Bay Shore, N. Y.	Patohogue, N. Y.	
136226		Ga. s.	Edna B.	24	11	52.2	13.3	4.3	Frt.	2	40	1912 Knife River, Minn.	Duluth, Minn.	
210171		Ga. s.	Edna B.	8	8	36.9	11.8	3.0	Frt.	1		1891 Suffolk, Va.	Norfolk, Va.	
200926		*St. p.	Edna C.	90	75	101.4	25.0	4.9	Frt.	4	27	1912 Los Angeles, Cal.	Los Angeles, Cal.	
205564		Ga. s.	Edna C.	8	7	30.1	8.5	3.4	Fsh.	2	8	1905 Vernon, Fla.	Pensacola, Fla.	
211773		Ga. s.	Edna C.	14	9	42.1	11.0	5.7	Frt.	1	28	1913 Marinette, Wis.	Milwaukee, Wis.	
136869		St. s.	Edna Chase	113	71	76.5	19.4	5.8	Oys.	10	125	1901 Marlboro, Me.	Ellsworth, Me.	
208020		Ga. s.	Edna Earl	9	9	40.0	10.6	2.8	Fsh.	5	13	1910 Northport, N. Y.	New York, N. Y.	
136545		St. s.	Edna G.	154	67	92.5	23.0	7.5	Tow.	6	700	1890 Morehead City, N. C.	Beaufort, N. C.	
210541		Ga. s.	Edna G.	9	6	36.0	10.7	2.7	Frt.	1	16	1912 Cleveland, Ohio	Duluth, Minn.	
211474		*Ga. p.	Edna G.	14	10	34.2	8.6	2.8	Pas.	1	20	1912 Hogue, N. C.	Beaufort, N. C.	
136249		Ga. s.	Edna L.	14	9	33.5	13.1	4.0	Pas.	2	38	1911 St. Paul, Minn.	St. Louis, Mo.	
209606		Ga. s.	Edna M.	12	10	42.0	14.5	4.5	Pas.	2	30	1912 Mandarin, Fla.	Jacksonville, Fla.	
136249		Ga. s.	Edna May	10	9	40.0	14.5	3.8	Frt.	2		1912 Palatka, Fla.	Key West, Fla.	
209279		*St. p.	Edna Riley	15	15	64.1	15.9	2.0	Pas.	2	100	1891 Pocomoke City, Md.	Norfolk, Va.	
136883		Ga. s.	Edna Virginia	19	12	53.0	15.0	4.4	Msc.	2		1911 Louisa, Ky.	Cincinnati, Ohio.	
8836		St. s.	Edna B. King	29	14	58.0	15.5	6.4	Tow.	4		1901 Pocomoke City, Md.	Newport News, Va.	
136843		Ga. s.	Edna D. Lighthouse	31	23	68.0	18.9	5.1	Msc.	3		1872 Philadelphia, Pa.	Newark, N. J.	
135766		Ga. s.	Edna E. Brown	14	8	33.4	15.6	4.6	Oys.	3	10	1900 Baltimore, Md.	Annapolis, Md.	
135888		Ga. s.	Edna H. Hulse	6	5	27.8	12.6	3.4	Frt.	1		1884 Bayport, N. Y.	Cape Charles, Va.	
136863		Ga. s.	Edna V. Crew	161	109	98.0	25.0	11.6	Tow.	7	600	1884 Patchogue, N. Y.	Patchogue, N. Y.	
136177		Ga. s.	Edna and Zador	10	5	36.0	14.0	3.5	Oys.	4	12	1901 Noank, Conn.	Norfolk, Va.	
136886		Ga. y.	Edna	53	49	69.3	19.5	6.2	Yot.	6		1901 Leesburg, N. J.	Philadelphia, Pa.	
202694		Ga. s.	Edna	18	12	52.0	17.8	3.1	Frt.	2		1905 Elizabeth, N. J.	San Francisco, Cal.	
120758		St. s.	Edward	37	18	57.5	16.0	7.0	Tow.	4		1889 Crittenden, Va.	Norfolk, Va.	
205365		Ga. s.	Edward	12	8	40.0	10.3	3.4	Frt.	2	15	1908 Jersey City, N. J.	New York, N. Y.	
208993		Ga. s.	Edward	6	5	45.8	11.3	4.0	Tow.	1	50	1911 Cathlamet, Wash.	Wrangell, Alaska.	
209715		Ga. s.	Edward	6	5	40.0	9.5	3.0	Fsh.	1	15	1911 Cedar Bayou, Tex.	Galveston, Tex.	
8978		St. s.	Edward Annan	46	23	78.0	17.9	7.1	Tow.	5		1873 Patchogue, N. Y.	Patchogue, N. Y.	
80737		St. s.	Edward Begley	39	19	65.0	17.0	7.0	Tow.	4		1879 Philadelphia, Pa.	New York, N. Y.	
136252		St. s.	Edward Buckley	414	313	154.3	31.7	10.6	Frt.	13	500	1891 Newburgh, N. Y.	Newark, N. J.	
209957		St. s.	Edward C.	41	28	62.0	17.6	6.6	Fsh.	2	120	1891 Manitowoc, Wis.	Grand Haven, Mich.	
135228		St. s.	Edward Clark	242	185	109.6	23.5	8.4	Pas.	8	450	1912 Erie, Pa.	Cleveland, Ohio.	
136176		Ga. s.	Edward Corrigan	16	15	47.9	16.6	4.6	Pas.	4		1870 Philadelphia, Pa.	New York, N. Y.	
136214		St. s.	Edward Ollieu	57	28	68.5	18.0	10.3	Tow.	5		1891 Bon Secour, Ala.	Mobile, Ala.	
												1891 Buffalo, N. Y.	Duluth, Minn.	

* Formerly st. s. James D. Nicol.

† Formerly st. s. Fred J. Fenner.

‡ Formerly st. s. Walter J. Tice.

† Rebuilt, 1889.

† Abandoned, 1913.

MERCHANT STEAM VESSELS OF THE UNITED STATES—Continued.

Official No.	Signal letters.	Rig.	Name of vessel.	Gross tonnage.	Net tonnage.	Length.	Breadth.	Depth.	Service.	Crew.	Indicated horsepower.	When built.	Where built.	Home port (where permanent document issues).
						Feet.	Feet.	Feet.						
209221		*Ga. p.	Edward H.	23	23	43.0	12.0	4.0	Frt.	3	22	1911	Galoua, Ill.	Chicago, Ill.
210840		Ga. s.	Edw. H. Berke.	14	11	45.0	14.6	5.0	Pass.	4	20	1912	Somers Point, N. J.	Somers Point, N. J.
206582		Gn. s.	Edward K.	9	8	32.8	9.0	4.2	Fsh.	2	12	1909	West Do Pere, Wis.	Milwaukee, Wis.
136770	K. P. N. J.	St. s.	EDWARD LUCKENBACH.	401	198	135.0	15.7	15.7	Tow.	14	900	1899	Philadelphia, Pa.	New York, N. Y.
210405		Ga. s.	Edward Mills.	8	6	39.4	11.9	3.7	Fsh.	1	40	1912	Toledo, Ohio.	Toledo, Ohio.
205693		Ga. s.	Edward S.	20	18	44.4	16.0	4.8	Fsh.	2	16	1908	Charleston, S. C.	Charleston, S. C.
135660		St. s.	Edward Smith.	700	522	194.0	32.9	12.9	Frt.	13	720	1883	Marino City, Mich.	Buffalo, N. Y.
138337		Ga. s.	Edward Westerbeke.	10	8	35.5	14.1	3.6	Frt.	1	1895	Oakdale, N. Y.	Patchogue, N. Y.
130540		St. s.	Edward G. Murray.	83	41	79.8	19.6	8.0	Tow.	6	1891	Elm Park, N. Y.	New York, N. Y.
130431		Ga. s.	Edward H. Smeed.	26	25	49.8	19.5	6.2	Fsh.	1	1894	Noank, Conn.	Newport, R. I.
137037		St. s.	EDWARD J. BERWIND.	183	131	104.4	22.6	12.5	Pass.	6	950	1902	Port Richmond, N. Y.	New York, N. Y.
88436		St. s.	EDWARD L. FULLER.	62	28	170.0	18.0	8.0	Tow.	4	1893	Wilmington, Del.	Buffalo, N. Y.
208272		St. s.	Edward J. McKeever, Jr.	223	104	128.0	22.3	10.0	Fsh.	25	275	1910	Noank, Conn.	Tuckerton, N. J.
130468		Ga. s.	Edward J. Roberts.	14	12	55.0	15.6	2.7	Pass.	2	1894	Fish River, Ala.	Mobile, Ala.
90017		St. s.	Edward M. Timmins.	68	47	62.0	18.5	7.8	Pass.	6	1893	Sleightsburg, N. Y.	New York, N. Y.
135221		St. s.	Edward P. Avery.	11	5	46.2	12.2	4.0	Tow.	0	1876	Fulrhaven, Conn.	Norfolk, Va.
136991		St. s.	Edward P. Recor.	368	232	123.0	30.0	9.9	Frt.	8	450	1902	Marino City, Mich.	Sandusky, Ohio.
206478		Ga. s.	Edward R. Gillman.	14	14	55.2	14.8	2.5	Pass.	2	40	1909	Morehead City, N. C.	New York, N. Y.
205473		St. s.	Edward S. Atwood.	111	75	62.3	21.7	10.2	Pav.	5	250	1911	Tottersville, N. Y.	Do.
206268		St. s.	Edward S. Gamble.	20	14	47.2	15.2	4.2	Pav.	5	250	1911	Tottersville, N. Y.	Do.
25320		Ga. s.	Edward T. Dalzell.	96	65	78.9	20.3	10.1	Tow.	3	1908	Washington, D. C.	Washington, D. C.
211506		St. s.	EDWARD T. JEFFERY.	1,678	1,025	218.0	42.0	16.6	Fer.	20	1900	Brooklyn, N. Y.	New York, N. Y.
203449		St. s.	Edward Y. Townsend.	7,438	5,673	585.0	58.0	32.0	Frt.	25	1,878	1906	Oakland, Cal.	San Francisco, Cal.
136574		Ga. s.	Edwardand Lesta.	11	5	50.2	13.6	3.9	Oys.	3	1896	Superior, Wis.	Cleveland, Ohio.
201862		St. s.	Edwin Brandow.	124	81	83.9	23.0	10.1	Tow.	7	650	1905	Port Haywood, Va.	Newport News, Va.
210323		St. s.	Edwin C. Fisher.	63	63	79.4	21.0	9.4	Tow.	9	435	1905	Tottersville, N. Y.	New York, N. Y.
136810		St. s.	Edwin G.	8	7	51.0	13.0	4.0	Pass.	3	1912	Newburgh, N. Y.	Albany, N. Y.
135486		St. s.	Edwin Derry.	96	51	90.7	20.0	8.2	Frt.	3	1898	Stillwater, Minn.	St. Paul, Minn.
135671		St. s.	Edwin Terry.	90	45	84.5	19.4	10.2	Tow.	8	1881	Myrtle Bridge, Conn.	Newport, R. I.
127205		St. s.	Edwin B. Gardner.	122	99	86.8	17.1	6.2	Pass.	5	175	1897	Camden, N. J.	Albany, N. Y.
200666		St. s.	Edwin F. Holmes.	4,787	3,617	420.0	50.0	28.0	Frt.	23	1,600	1904	Lorain, Ohio.	Cleveland, Ohio.
136322		St. s.	Edwin H. Mead.	248	124	122.4	26.0	12.0	Tow.	12	750	1892	Newburgh, N. Y.	Albany, N. Y.
130101		St. s.	EDWIN L. BOOTH.	4,628	3,684	412.9	51.5	28.0	Frt.	20	1,200	1900	Wyandotte, Mich.	Detroit, Mich.
203002		St. s.	Edwin L. Pillsbury.	83	48	75.1	20.0	9.7	Tow.	5	250	1906	Boston, Mass.	Boston, Mass.
204630		St. s.	EDWIN N. ORL.	5,141	3,818	420.0	54.2	29.0	Frt.	21	1,650	1907	Wyandotte, Mich.	Cleveland, Ohio.
136388		St. s.	EDWIN S. STUART.	160	75	105.9	22.3	10.0	Frb.	5	400	1893	Brooklyn, N. Y.	Philadelphia, Pa.
135917		Ga. s.	Effie.	7	7	47.0	12.0	2.8	Frt.	2	1887	Pleasantville, N. J.	Somers Point, N. J.
137014		Ga. s.	Effie.	7	6	38.5	12.4	2.5	Frt.	2	20	1902	Madison, Md.	Baltimore, Md.
212337		Ga. s.	Effie.	19	14	49.0	12.0	4.7	Fsh.	1	60	1914	Bay City, Mich.	Port Huron, Mich.
136558		St. s.	Effie B.	43	24	72.1	16.9	5.3	Tow.	6	1896	Ashabula, Ohio.	Chicago, Ill.
206870		Ga. s.	Effie Cox.	9	8	41.6	11.5	3.2	Frt.	1	16	1909	Fairmont, Md.	Crisfield, Md.
212288		Ga. s.	Effie E.	18	6	44.9	12.3	4.7	Fsh.	15	25	1914	Charleston, S. C.	Charleston, S. C.
135155		St. s.	Effie L.	41	28	63.7	17.4	7.0	Tow.	5	1875	Cleveland, Ohio.	Duluth, Minn.
136807		Ga. s.	Effie R.	9	8	44.0	15.0	3.0	Oys.	1	1901	Bridgeport, Va.	Capo Charles, Va.
136777		Ga. s.	Effie A. Pearl.	10	9	39.0	13.9	2.8	Frt.	2	1889	Messongno Wharf, Va.	Norfolk, Va.
136820		Ga. s.	Effie M. Quinn.	16	11	50.1	16.0	3.6	Fsh.	2	1907	Smyrna, N. C.	Kay West, Fla.
211002		Ga. s.	Effort.	38	26	64.7	17.5	6.4	Pass.	3	90	1913	Brooklyn, N. Y.	New York, N. Y.
211927		Ga. s.	Effn.	135	102	84.0	25.3	7.0	Frt.	6	120	1914	St. Helens, Ore.	Portland, Ore.
207639		Ga. s.	Eva.	20	18	51.2	11.6	5.0	Yct.	2	80	1910	Bay Shore, N. Y.	Patchogue, N. Y.
136405		Ga. s.	Efterple.	30	28	64.2	15.3	6.1	Fsh.	2	1893	Baltimore, Md.	Patchogue, N. Y.
75764		*St. p.	Egan.	92	92	128.0	24.0	3.8	Tow.	19	284	1875	Industry, Pa.	Paducah, Ky.
93373	K. S. J. V.	Ga. y.	Eganla.	65	47	71.5	14.8	5.8	Yct.	3	1903	Nyack, N. Y.	New York, N. Y.
135591		Ga. s.	Egbert.	14	12	30.0	13.2	4.4	6	25	1885	Buzzards Bay, Mass.	Providence, R. I.
208099		St. s.	Egerton.	81	55	64.7	21.0	9.2	Tow.	5	150	1910	Tottersville, N. Y.	New York, N. Y.
135640		Ga. s.	Egmont.	14	9	54.7	12.4	3.9	Tow.	2	1882	Brooklyn, N. Y.	Jacksonville, Fla.
210747		Ga. s.	Egyptian.	6	5	36.0	7.6	3.0	Pass.	1	18	1912	Cave-In-Rock, Ill.	St. Louis, Mo.
211137		Ga. s.	Eldsvold.	22	15	40.7	13.3	5.4	Fsh.	6	27	1913	Seattle, Wash.	Seattle, Wash.
208163	L. B. V. M.	Ga. y.	Eleen.	31	29	60.0	12.6	7.4	Yct.	2	40	1911	Greenport, N. Y.	Boston, Mass.
202978		Ga. s.	Elmogeno.	7	7	26.8	10.0	3.8	Fsh.	2	1906	Osterville, Mass.	Chatham, Mass.
136962	K. R. L. C.	St. s.	EL ALBA.	4,614	2,897	391.7	48.3	15.8	Frt.	43	3,800	1901	Newport News, Va.	New York, N. Y.
136755		St. s.	EL AMIGO.	160	82	96.0	22.0	12.0	Tow.	8	490	1879do.	Do.
212290		Ga. y.	EL ANITA.	16	12	42.4	11.6	4.5	Yct.	2	40	1910	St. Andrew, Fla.	Chicago, Ill.
8230		St. p.	El Capitan.	982	669	194.0	33.6	14.5	Fer.	12	250	1868	San Francisco, Cal.	San Francisco, Cal.
137059		*St. p.	EL CAPITAN.	88	88	109.8	20.0	3.5	Fer.	8	1903	St. Louis, Mo.	New Orleans, La.
203018		Ga. y.	El Capitan.	20	12	51.4	12.6	2.7	Yct.	1	1906	Orange, Tex.	Galveston, Tex.
207234		Ga. s.	El Capitan.	14	9	45.4	12.1	5.2	Tow.	1	90	1910	Belvedere, Cal.	San Francisco, Cal.
202328		Ga. y.	El Casa.	32	27	53.5	11.0	7.9	Yct.	1	1905	Hackensack, N. J.	New Haven, Conn.
203546	K. V. T. M.	St. s.	EL CHICO.	152	103	81.5	21.2	12.6	Tow.	9	550	1907	Wilmington, Del.	New York, N. Y.
136771	K. P. M. H.	St. s.	EL CID.	4,608	2,921	391.3	48.3	15.8	Frt.	52	4,200	1899	Newport News, Va.	Do.
136916	K. R. D. Q.	St. s.	EL DIA.	4,613	2,899	391.7	48.3	15.8	Frt.	51	3,800	1901do.	Do.

1 Formerly st. s. a N. Y. Central Ltg. Co. No. 20.
b New York Central No. 20.
c George P. Taylor.

1 Formerly st. s. a Gem.
b S. O. C. No. 11.
c Wm. J. Peoples.
d Gem.

2 Formerly st. s. Hewitt Boyce.
3 Formerly st. s. Unity.
4 Formerly st. s. Celina.

5 Formerly st. s. David M. Whitney.
6 Formerly *st. p. Jacob Heatherington.
7 Formerly ga. y. Mareta III.

MERCHANT STEAM VESSELS OF THE UNITED STATES—Continued.

Official No.	Signal letters.	Rtg.	Name of vessel.	Gross Tonnage.	Net tonnage.	Length.	Breadth.	Depth.	Service.	Crew.	Indicated horsepower.	When built.	Where built.	Home port (where permanent licenses).
						Feet.	Feet.	Feet.						
211062		Ga. s.	El Dorado	35	15	60.1	18.1	4.3	Frt.	1	35	1913	Stockton, Cal.	San Francisco, Cal.
136390		Ga. s.	El Hurd	33	23	60.3	15.7	5.7	Frt.	3	1896	Astoria, Oreg.	Astoria, Oreg.
136987		St. s.	EL LISTO	200	107	101.9	25.1	10.3	Frt.	10	960	1902	New Orleans, La.	New Orleans, La.
136064	K. G. L. W.	St. s.	El Mar	3,531	2,539	331.8	42.6	22.6	Frt.	42	2,100	1889	Philadelphia, Pa.	New York, N. Y.
135897	K. D. M. N.	St. s.	El Monte	3,531	2,561	331.8	42.6	22.0	Frt.	38	2,000	1896do	Do.
207047	L. B. Q. K.	St. s.	EL MUNDO	6,008	3,747	405.6	53.1	27.4	Frt.	64	5,500	1910	Newport News, Va.	Do.
206333		Ga. s.	El Nido	17	12	42.0	11.0	4.8	1	1909	Seattle, Wash.	Seattle, Wash.
136756	K. P. J. C.	St. s.	EL NORTE 1	4,604	2,925	391.9	43.3	15.8	Frt.	53	4,300	1899	Newport News, Va.	New York, N. Y.
208166	L. B. H. M.	St. s.	EL OCCIDENTE	6,008	3,747	405.6	53.1	27.4	Frt.	61	5,500	1910do	Do.
209080	L. B. R. C.	St. s.	EL ORIENTE	6,008	3,747	405.6	53.1	27.4	Frt.	60	5,500	1910do	Do.
135800	K. C. R. G.	St. s.	El Paso	3,531	2,561	331.8	42.6	22.6	Frt.	39	3,000	1894	Philadelphia, Pa.	Do.
211744		Ga. s.	El Paso	31	21	57.4	13.0	5.2	Pas.	2	50	1913	Seattle, Wash.	Ketchikan, Alaska.
206172		Ga. s.	El Pipla	11	11	36.4	10.7	4.4	1	1909	San Diego, Cal.	San Diego, Cal.
136392		St. y.	El Placita	25	12	64.8	12.7	6.1	Yot.	4	1892	Boston, Mass.	Mt. Desert Ferry, Me.
36335		St. s.	EL PRIMERO	102	73	111.5	17.8	8.6	Yot.	4	225	1893	San Francisco, Cal.	Tacoma, Wash.
211893		St. s.	EL REY	150	106	85.6	23.5	11.4	Frt.	5	250	1914	Elizabethport, N. J.	New York, N. Y.
136062		St. s.	El Rio	16	6	55.3	12.3	4.9	Pas.	4	1898	Mobile, Ala.	Mobile, Ala.
136761	K. P. J. W.	St. s.	EL RIO	4,604	2,918	391.9	43.3	15.3	Frt.	59	4,200	1899	Newport News, Va.	New York, N. Y.
206030		Ga. s.	El Rito	73	43	89.2	22.0	6.8	Pas.	8	100	1909	New Orleans, La.	New Orleans, La.
210376	L. C. P. V.	St. s.	EL SECONDO	3,663	2,233	321.7	46.2	27.5	Frt.	30	1,800	1912	Camden, N. J.	San Francisco, Cal.
136951	K. R. H. L.	St. s.	EL SIGLO	4,616	2,900	391.7	43.3	15.8	Frt.	51	3,600	1901	Newport News, Va.	New York, N. Y.
207751	L. B. P. K.	St. s.	EL SOL	6,008	3,747	405.6	53.1	27.4	Frt.	64	5,500	1910do	Do.
136747	K. P. O. H.	St. s.	EL SUP.	4,572	2,903	390.9	43.3	15.6	Frt.	43	4,300	1899do	Do.
136025		Ga. s.	El Sueno	24	16	41.0	15.0	4.7	Fsh.	2	20	1894	Alameda, Cal.	Nome, Alaska.
136882	K. Q. T. V.	St. s.	EL VALLE	4,605	2,896	391.7	43.3	15.8	Frt.	50	4,300	1901	Newport News, Va.	New York, N. Y.
136966		St. s.	EL VIVO	199	107	101.9	25.1	10.3	Pas.	10	960	1902	New Orleans, La.	New Orleans, La.
201237		Ga. s.	Eladio	22	17	59.4	12.0	7.5	Fsh.	10	1892	Astoria, N. Y.	Patchogue, N. Y.
136700		Ga. s.	Elaine	6	6	28.5	12.2	3.3	Tow.	2	12	1898	Atlantic City, N. J.	Somers Point, N. J.
136350		Ga. s.	Elaine	14	9	47.5	11.0	5.5	Tow.	3	30	1901	San Francisco, Cal.	San Francisco, Cal.
206285		Ga. s.	Elaine	5	5	25.2	11.3	3.8	Fsh.	2	1898	Osterville, Mass.	Barnstable, Mass.
136112		St. s.	Eleanor	9	9	33.6	10.2	4.0	Fsh.	3	6	1904	Marinette, Wis.	Milwaukee, Wis.
207852		Ga. s.	Elate	5	5	33.6	9.8	4.6	Fsh.	2	1892	Vinal Haven, Me.	Mt. Desert Ferry, Me.
204727		Ga. y.	Elatro IV	18	11	60.0	10.4	5.2	Yct.	1	1909	Oshkosh, Wis.	Dubuque, Iowa.
203490		St. s.	ELBA	4,963	3,621	420.0	52.0	28.0	Frt.	18	1,500	1907	Cleveland, Ohio	Cleveland, Ohio.
135885		Ga. s.	Elbeon	360	9	31.0	9.0	3.3	Fsh.	1	300	1900	Manitowoc, Wis.	Grand Haven, Mich.
202014		St. p.	ELBERT	268	143.1	25.0	6.8	Fas.	14	300	1885	Wyaok, N. Y.	Perth Amboy, N. J.	
208783		St. s.	ELBERT H. GARY	6,331	4,988	537.8	58.0	26.5	Frt.	25	1,800	1905	Chicago, Ill.	Duluth, Minn.
205364		Ga. s.	Elberta	13	8	36.6	10.2	3.0	Pas.	1	25	1911	Grand Lake, La.	Brashear, La.
211133		Ga. s.	Elcisco	11	10	37.3	12.0	4.3	Tow.	1	100	1907	Vallejo, Cal.	San Francisco, Cal.
200101		St. s.	Elco	11	10	37.3	12.0	4.3	Tow.	0	15	1912	Wilmington, R. I.	Providence, R. I.
209094		Ga. s.	Elda	29	20	51.0	14.2	3.8	Tow.	0	1903	Drummond, Mich.	Grand Haven, Mich.
136856		Ga. s.	Elda J.	14	10	54.0	14.0	3.5	Pas.	5	36	1911	Now Orleans, La.	New Orleans, La.
136288		Ga. s.	Eldora	9	6	33.7	12.0	2.4	Mso.	1	1899	Stamford, Conn.	Bridgeport, Conn.
136303		Ga. s.	Eleanor	22	14	63.4	13.5	5.6	Fas.	1	1892	Moriches, N. Y.	New York, N. Y.
138482		St. s.	Eleanor	23	14	55.8	10.0	6.8	Fas.	2	1892	Salem, Mass.	Bath, Me.
136937		Ga. s.	Eleanor	7	7	28.5	11.0	5.6	Fsh.	5	1894	Scranton, Miss.	Gulport, Miss.
137072		Ga. s.	Eleanor	15	13	50.0	9.0	3.7	Pas.	1	1901	Friendship, Me.	Stonington, Me.
200258		St. s.	ELEANOR	28	11	55.2	13.0	11.1	Tow.	4	40	1903	New Orleans, La.	Dubuque, Iowa.
203015		Ga. s.	Eleanor	8	8	28.3	12.0	4.5	Fsh.	4	1902	Lyons, Iowa	Dubuque, Iowa.
205478		Ga. s.	Eleanor	6	5	32.0	11.8	2.8	Mso.	1	1908	Wareham, Mass.	Galveston, Tex.
207640		Ga. y.	Eleanor	18	13	50.8	11.0	4.8	Yct.	2	1910	Boston, Mass.	Barnstable, Mass.
211758		Ga. s.	Eleanor	63	36	72.2	20.0	9.3	Fsh.	13	36	1913	East Boothbay, Me.	Patchogue, N. Y.
212328		Ga. s.	Eleanor	25	17	80.4	18.6	8.6	Pas.	2	100	1914	Westlake, La.	New Bedford, Mass.
203514	K. V. P. N.	Ga. y.	Eleanor IV	32	27	54.6	14.1	6.0	Yct.	3	1906	Long Island City, N. Y.	Portland, Me.
202895		St. s.	Eleanor Bush	212	124	95.0	25.3	12.6	Tow.	7	800	1906	Noank, Conn.	Morgan City, La.
208053		Ga. s.	Eleanor E.	8	7	27.0	7.7	3.6	Pas.	2	25	1938	Arcadia, Mich.	Nashville, Tenn.
136610		St. s.	Eleanor May	63	53	61.4	15.0	3.5	Pas.	8	1888	Sallsbury, Mass.	New York, N. Y.
205122		St. s.	Eleanor O'Riordan	38	19	52.5	17.0	6.6	Tow.	3	285	1908	Chelsea, Mass.	Grand Haven, Mich.
135755		St. s.	Eleanor F. Peck	218	105.0	30.0	8.0	Frt.	3	1884	Brooklyn, N. Y.	Boston, Mass.	
209708		Ga. s.	Eleanora	34	18	44.0	13.5	5.2	Fsh.	2	36	1911	Seattle, Wash.	Do.
210242		Ga. y.	Eleanora	16	11	55.5	9.4	5.9	Yct.	1	80	1910	Port Clinton, Ohio	New London, Conn.
135576		St. s.	Electa	54	27	64.9	11.5	5.2	Pas.	4	1882	Brauer, Me.	Seattle, Wash.
201809		Ga. s.	Electra	14	9	48.9	14.0	3.3	Mso.	1	1905	Paulsboro, N. J.	Detroit, Mich.
208965		Ga. s.	Electra	13	12	41.8	12.0	4.1	Pas.	2	30	1909	Hunlington, N. Y.	Boston, Mass.
135876		St. s.	Electric	44	30	72.6	16.6	5.3	Pas.	6	1886	Astoria, Oreg.	Philadelphia, Pa.
135509		Ga. s.	Electric Light	18	17	42.0	14.6	6.6	Fsh.	2	1881	Bristol, Me.	Boston, Mass.
136948		St. s.	Electro	81	55	66.0	17.3	5.6	Pas.	4	1901	Astoria, Oreg.	Astoria, Oreg.
116275		St. s.	Elena	37	17	62.0	17.0	5.2	Pas.	4	80	1880	Petty's Island, N. J.	Newport News, Va.
202198		Ga. s.	Elena	10	10	43.0	14.6	3.5	Frt.	2	1905	Pocomoke City, Md.	Gulport, Miss.
209880		Ga. s.	Elenor	8	6	33.0	7.0	5.0	Pas.	1	15	1912	Houghton, Mich.	Marquette, Mich.
207535		Ga. p.	Elenora	8	8	41.4	10.0	2.7	Tow.	2	20	1908	Cincinnati, Ohio	Warrensburg, Mo.
136984		*St. p.	Eleonore	97	97	128.8	23.0	3.8	Pas.	14	1802	Beardstown, Ill.	New York, N. Y.

1 Formerly ga. s. Laura H.
2 Formerly ga. s. Lively.

3 Formerly ga. y. Tringa.
4 Formerly ga. y. Susanne.

5 Formerly st. s. [a] Sea Haven.
6 Hon. Boles Penrose.

MERCHANT STEAM VESSELS OF THE UNITED STATES—Continued.

Official No.	Signal letters.	Rig.	Name of vessel.	Gross tonnage.	Net tonnage.	Length.	Breadth.	Depth.	Service.	Crew.	Indicated horsepower.	When built.	Where built.	Home port (where permanent document issues).
						Feet.	Feet.	Feet.						
100177		St. s.	Eleu.....	71	35	78.2	19.5	9.8	Tow.	4	1883	1883	San Francisco, Cal.	San Francisco, Cal.
136229		St. y.	Elif.....	26	13	65.8	12.0	6.3	Yct.	4	1890	1890	Providence, R. I.	New York, N. Y.
136687		Ga. s.	Elif.....	7	5	29.2	11.6	3.2	Frt.	1	1888	1888	Flamingo, Fla.	Key West, Fla.
136985		St. s.	Elif.....	44	30	60.0	17.0	6.5	Tow.	7	1902	1902	Tacoma, Wash.	Tacoma, Wash.
136990	K. P. V. R.	St. y.	ELFRIDA.....	146	99	123.5	18.2	10.1	Yct.	13	800	1900	New York, N. Y.	Burlington, Vt.
200287	K. S. Q. T.	St. y.	ELFRADOR.....	103	70	105.1	18.2	9.6	Yct.	9	450	1903	City Island, N. Y.	Buffalo, N. Y.
211660		Gn. y.	Elf H. Conino.....	31	27	51.7	15.0	8.6	Yct.	2	24	1913	Daytona, Fla.	St. Augustine, Fla.
130782		St. s.	Elif.....	117	80	85.7	21.0	10.4	Tow.	10	650	1900	Wilmington, Del.	Albany, N. Y.
202122		Ga. s.	Elida.....	8	6	36.8	10.3	3.2	Frt.	0	10	1905	Seattle, Wash.	Pt. Townsend, Wash.
85982		St. s.	Elidhu Bunker.....	48	33	73.0	17.2	5.9	Pas.	3	1887	1887	Eddyville, N. Y.	Albany, N. Y.
136155	K. H. Q. D.	St. s.	Elina Thomson.....	806	448	195.1	28.0	20.6	Pas.	20	650	1888	Newcastle, England	Tacoma, Wash.
202538		Ga. s.	Elina.....	8	6	38.0	11.0	3.3	Fsh.	5	1905	1905	Ballard, Wash.	Ketchikan, Alaska.
135841		Ga. s.	Elinora Hill.....	19	18	41.8	15.7	6.9	Fsh.	3	1885	1885	Noank, Conn.	New London, Conn.
205000		Ga. s.	Elise.....	14	12	43.2	15.5	3.8	Msc.	1	12	1908	Patchogue, N. Y.	Patchogue, N. Y.
211112		Ga. s.	Elise.....	13	10	40.0	12.1	3.4	Frt.	1	20	1913	Deep Creek, Va.	Cape Charles, Va.
212184	L. D. K. V.	Ga. y.	Elise.....	20	20	54.0	13.5	6.2	Yct.	2	32	1914	Essington, Pa.	Philadelphia, Pa.
135945		Ga. s.	Elislu.....	10	5	58.3	16.0	2.9	Oys.	2	1887	1887	Tilghmans Island, Md.	Annapolis, Md.
7968		Ga. s.	Elislu Morgan.....	22	21	48.7	16.7	5.7	Frt.	2	1887	1887	Waterford, Conn.	Norfolk, Va.
205007		St. s.	Elislu Woods.....	17	12	41.0	10.0	2.1	Tow.	3	12	1908	Frankfort, Ky.	Louisville, Ky.
136876		Ga. s.	Elivira.....	12	8	31.5	10.4	4.2	Msc.	2	1901	1901	Seattle, Wash.	Cordova, Alaska.
135856		St. p.	Eliza.....	250	157	110.0	25.0	3.1	Pas.	14	1896	1896	Jeffersonville, Ind.	Pittsburgh, Pa.
201801		St. s.	Eliza Blackwell.....	27	14	60.0	14.0	6.1	Tow.	5	1905	1905	Portsmouth, Va.	Norfolk, Va.
206093		Ga. p.	Eliza D.....	12	10	52.1	12.3	2.3	Pas.	1	20	1909	Clarington, Ohio.	Cincinnati, Ohio.
8822		Ga. s.	Eliza Rhodes.....	14	12	40.0	16.2	3.1	Msc.	2	1872	1872	Port Jefferson, N. Y.	New York, N. Y.
136855		Ga. s.	Eliza A. Benner.....	21	14	47.1	16.9	6.7	Fsh.	5	1900	1900	Waldoboro, Me.	Vineyard Haven, Mass.
135056		Ga. s.	Eliza J. Thompson.....	11	7	46.5	11.4	3.2	Msc.	2	1874	1874	St. Michaels, Md.	Elizabeth City, N. C.
8756		St. p.	Elizabeth.....	297	192	124.0	24.5	9.6	Fer.	6	300	1870	Portsmouth, Va.	Norfolk, Va.
130120		St. s.	Elizabeth.....	23	12	58.5	14.0	6.0	Tow.	2	60	1890	San Francisco, Cal.	San Francisco, Cal.
136002		St. s.	Elizabeth.....	60	58	85.2	21.2	5.7	Frt.	5	1901	1901	Baltimore, Md.	Bridgeport, Conn.
200554	K. S. T. Q.	St. s.	Elizabeth.....	303	284	142.0	35.8	9.9	Pas.	17	350	1903	San Francisco, Cal.	San Francisco, Cal.
200845	K. T. B. W.	St. y.	Elizabeth.....	26	16	53.1	13.0	5.6	Yct.	2	145	1904	Roston, Mass.	Marblehead, Mass.
201400		St. s.	ELIZABETH.....	1,197	814	191.4	44.0	15.8	Fer.	7	1,400	1904	Wilmington, Del.	New York, N. Y.
204449		Ga. s.	Elizabeth.....	9	8	31.0	8.9	3.6	Fsh.	2	1907	1907	Ludington, Mich.	Grand Haven, Mich.
206465		Ga. s.	Elizabeth.....	10	7	33.4	9.2	3.2	Pas.	1	20	1909	Muckletoe, Wash.	Pt. Townsend, Wash.
207554		Ga. s.	Elizabeth.....	9	6	40.0	9.4	5.8	Tow.	2	1910	1910	Newbern, N. C.	Newbern, N. C.
207968		Ga. p.	Elizabeth.....	8	8	56.0	10.0	2.0	Tow.	1	15	1910	Windsor, W. Va.	Wheeling, W. Va.
210712		Ga. s.	Elizabeth.....	34	23	58.0	18.0	2.2	Frt.	4	12	1912	Elizabethtown, N. C.	Wilmington, N. C.
211414		Ga. s.	Elizabeth.....	35	23	75.0	15.0	5.1	Fsh.	3	75	1913	Irvington, Va.	Reedville, Va.
211799		Ga. s.	Elizabeth.....	8	5	37.0	11.0	4.0	Frt.	1	25	1913	Paulsboro, N. J.	Philadelphia, Pa.
210691		Ga. s.	Elizabeth Allico.....	14	6	44.0	14.4	3.7	Oys.	2	35	1912	Bagwells Creek, Va.	Cape Charles, Va.
77212		St. s.	Elizabeth B.....	39	27	54.4	15.5	7.0	Tow.	4	1896	1896	Tuckerton, Pa.	Philadelphia, Pa.
207660		Ga. s.	Elizabeth B.....	20	14	48.8	15.5	6.2	Fsh.	4	30	1910	Camden, N. J.	Somers Point, N. J.
93180		Ga. y.	Elizabeth C.....	16	11	45.7	14.2	6.3	Yct.	2	1901	1901	Middletown, Conn.	Hartford, Conn.
203651		Ga. s.	Elizabeth C.....	16	13	50.0	15.9	5.5	Fsh.	6	20	1906	Atlantic City, N. J.	Somers Point, N. J.
210850		Ga. p.	Elizabeth D.....	6	5	46.4	8.0	1.9	Pas.	1	10	1912	Grantsville, W. Va.	Wheeling, W. Va.
136336		St. s.	Elizabeth G.....	24	18	56.7	12.0	6.7	Fsh.	4	1892	1892	Manistee, Mich.	Milwaukee, Wis.
136838		St. s.	ELIZABETH HYDE.....	39	27	58.0	14.7	7.3	Pas.	7	1900	1900	Ferrysburg, Mich.	New Orleans, La.
8749		Ga. s.	Elizabeth Jones.....	15	14	43.5	17.0	3.2	Msc.	1	1871	1871	Port Richmond, N. Y.	New York, N. Y.
207128		Ga. s.	Elizabeth No. 2.....	11	7	36.7	12.0	3.8	Oys.	1	1910	1910	Brunswick, Ga.	Brunswick, Ga.
136474		Ga. s.	Elizabeth R.....	10	7	28.0	10.8	4.1	Msc.	1	1894	1894	Cape May Point, N. J.	Cape Charles, Va.
205538		St. s.	Elizabeth Stewart.....	15	10	44.4	14.0	5.0	Tow.	4	75	1908	Newburgh, N. Y.	New York, N. Y.
211477		Ga. s.	Elizabeth W.....	71	48	80.7	21.5	6.0	Frt.	1	50	1913	Paulsboro, N. J.	Philadelphia, Pa.
7012		St. s.	Elizabeth Washburn.....	60	39	71.8	24.8	6.1	Lgt.	6	1863	1863	Haverstraw, N. Y.	New York, N. Y.
210689		Ga. s.	Elizabeth Wilson.....	24	11	57.7	14.0	3.6	Oys.	2	35	1912	Hunting Creek, Va.	Cape Charles, Va.
8690		Ga. s.	Elizabeth A. Ames.....	13	13	37.0	15.0	4.0	Frt.	2	1870	1870	Norfolk, Va.	Norfolk, Va.
136272		St. s.	Elizabeth M. Froelich.....	144	97	116.0	10.2	9.6	Fsh.	25	80	1892	Baltimore, Md.	Reedville, Va.
135960		St. s.	Elizabeth Monroe Smith.....	204	144	124.0	22.6	7.0	Pas.	8	300	1888	Philadelphia, Pa.	Philadelphia, Pa.
20654		St. s.	Elizabeth T. McClure.....	38	19	64.0	15.0	7.0	Tow.	5	100	1863	do	New York, N. Y.
205558		Ga. s.	Elizabeth W. Numan.....	95	48	95.8	23.0	9.5	Fsh.	16	80	1908	East Boothbay, Me.	Kennebunk, Me.
137023		Ga. s.	Elizabeth and Mary.....	14	8	46.0	13.0	5.0	Frt.	1	1902	1902	Bridgeton, N. J.	Wilmington, Del.
136841		St. p.	Elk.....	29	20	64.1	14.7	6.0	Pas.	7	1900	1900	Seranton, Miss.	New Orleans, La.
136884		St. p.	Elk.....	21	14	60.0	17.5	2.6	Msc.	4	1901	1901	Franklin, La.	Morgan City, La.
137020		Ga. s.	Elk.....	14	9	50.5	10.1	3.5	Frt.	1	1902	1902	Astoria, Ore.	Ketchikan, Alaska.
201122		Ga. s.	Elk.....	11	7	33.2	8.6	2.8	Frt.	1	14	1904	Ketchikan, Alaska	Do.
201408		Ga. s.	Elk.....	15	9	53.0	12.8	5.5	Frt.	2	1904	1904	Roque Bluff, Me.	Eastport, Me.
204470		Ga. s.	Elk.....	13	11	41.0	9.9	3.8	Fer.	1	12	1898	Middletown, Conn.	New Haven, Conn.
207171		Ga. s.	Elk.....	12	12	50.2	15.4	2.6	Tow.	2	15	1910	Ironton, Ohio.	Cincinnati, Ohio.
209724		Ga. s.	Elk.....	32	21	51.0	14.5	5.6	Fsh.	1	45	1912	Seattle, Wash.	Seattle, Wash.
210127		Ga. s.	Elk.....	12	6	51.9	11.9	2.7	Pas.	3	30	1912	Cut Off, La.	New Orleans, La.
211650		Ga. s.	Elk.....	14	10	48.3	13.9	3.6	Pas.	1	28	1913	Cedar Bayou, Tex.	Galveston, Tex.
136672		St. s.	Elk No. 1.....	61	51	66.7	15.5	7.2	Pas.	6	1896	1896	Pt. Townsend, Wash.	Pt. Townsend, Wash.

1 Formerly (a) st. s. Alert.
(b) Hawaiian st. s. Eleu.
2 Formerly st. s. Glenierle.

3 Formerly Norwegian st. s. Italia.
4 Formerly st. y. Jule.
5 Formerly st. s. John B. Patton.
6 Formerly ga. y. Margarita Theresa.

1 Formerly st. s. Kerbaugh.
(a) William Cramp.
2 Formerly st. s. (b) Carston Offerman.
(c) Hewitt Boice.

MERCHANT STEAM VESSELS OF THE UNITED STATES—Continued.

Official No.	Signal letters.	Rig.	Name of vessel.	Gross tonnage.	Net tonnage.	Length.	Breadth.	Depth.	Service.	Crew.	Indicated horsepower.	When built.	Where built.	Home port (where permanent document issues).
						Feet.	Feet.	Feet.						
203174		Ga. y.	Elkhorn	63	47	81.5	13.7	7.0	Yot.	5	1906	Boston, Mass.	Boston, Mass.
207127		(Ga. s.)	Elkhorn	14	9	40.0	10.7	4.0	Pas.	1	30	1909	Sacramento, Cal.	San Francisco, Cal.
137002		St. s.	Elkkader	31	21	61.0	10.0	4.0	Pas.	2	100	1902	Portland, Oreg.	Portland, Oreg.
8676		Ga. s.	Ella	55	44	70.7	23.5	5.6	Frt.	3	1869	Northport, N. Y.	Patchogue, N. Y.
135084		Ga. s.	Ella	7	6	36.9	12.0	3.8	Msc.	1	(†)	Rockaway, N. Y.	Do.
135987		St. s.	Ella	103	70	93.0	22.0	7.0	Frt.	6	93	1888	Wilmington, Del.	New York, N. Y.
136992		Ga. s.	Ella	9	8	33.0	14.4	3.7	Fsh	2	1889	Christ Church, S. C.	Charleston, S. C.
136241		Ga. s.	Ella	9	8	37.2	13.6	3.0	Frt.	1	1891	Clearcreek, Tex.	Galveston, Tex.
136450		Ga. s.	Ella	5	5	23.0	11.1	3.5	Fsh.	0	1831	Osterville, Mass.	Barnstable, Mass.
136508		St. s.	Ella	27	18	47.7	18.0	6.5	Pas.	2	1893	Boston, Mass.	Boston, Mass.
136683		St. s.	Ella	25	22	56.5	12.2	6.0	Pas.	2	1898	Grand Rapids, Mich.	Chicago, Ill.
136655		Ga. s.	Ella	7	5	38.3	10.2	2.4	Pas.	2	1901	Franklin City, Va.	Cape Charles, Va.
137004		Ga. s.	Ella	12	8	45.6	10.4	4.4	Tow.	1	1903	Whatsom, Wash.	Pt. Townsend, Wash.
203938		Ga. s.	Ella	11	10	43.0	14.4	3.3	Fsh.	1	1896	Peekskill, N. Y.	New York, N. Y.
205713		Ga. s.	Ella	9	5	27.0	8.9	2.8	Oys.	1	6	1908	Port Republic, N. J.	Somers Point, N. J.
206440		Ga. s.	Ella	6	5	27.0	11.6	3.4	Pas.	1	1897	Atlantic City, N. J.	Do.
207047		*St. p.	Ella	42	42	74.0	17.3	3.5	Tow.	4	36	1900	Plaquemine, La.	Morgan City, La.
210169		St. s.	ELLA	97	66	67.0	17.0	7.3	Pas.	5	75	1909	New York, N. Y.	Wilmington, N. C.
212088		(Ga. s.)	Ella	14	8	44.6	13.2	5.1	Fsh.	1	20	1914	Eastport, Me.	Eastport, Me.
204788		*Ga. p.	Ella A.	7	6	50.0	10.7	2.0	Pas.	1	1907	East Liverpool, Ohio.	Cincinnati, Ohio.
135380		St. s.	Ella Andrews	64	32	73.2	17.2	7.2	Pas.	8	1879	Philadelphia, Pa.	New Orleans, La.
202740		Ga. s.	Ella B.	5	5	28.5	11.5	3.6	Fsh.	1	1885	East Providence, R. I.	Barnstable, Mass.
13635J		Ga. s.	Ella C.	7	7	30.9	11.2	4.5	Fsh.	2	1893	Harpwell, Me.	Boothbay, Me.
205719		Ga. s.	Ella F.	9	6	36.2	10.0	6.4	Pas.	1	12	1906	Kitty Hawk, N. C.	Edenton, N. C.
135588		St. s.	Ella G.	115	109	108.8	27.2	6.5	Drg.	5	139	1882	Port Clinton, Ohio.	Toledo, Ohio.
136741		(Ga. s.)	Ella G.	11	10	29.4	14.3	4.3	Pas.	1	1899	Jersey City, N. J.	New York, N. Y.
205567		Ga. s.	Ella H.	6	6	28.8	9.0	3.4	Fsh.	1	7	1907	Brigantine, N. J.	Somers Point, N. J.
208584		Ga. s.	Ella H.	8	7	28.0	9.0	3.0	Fsh.	2	8	1910	Ludington, Mich.	Grand Haven, Mich.
207759		Ga. s.	Ella Lee	9	8	35.2	7.2	3.3	Pas.	2	16	1910	Georgetown, S. C.	Georgetown, S. C.
205833		Ga. s.	Ella M.	12	12	38.4	9.2	5.8	Pas.	1	24	1908	St. Joseph, Mich.	Burlington, Iowa.
136730		Ga. s.	Ella Marie	40	40	52.0	18.6	5.0	Msc.	1	1899	Wokford, R. I.	Newport, R. I.
202338		Ga. s.	Ella Marie	13	9	69.8	9.3	3.0	Pas.	2	1905	Seattle, Wash.	Seattle, Wash.
135299		Ga. s.	Ella May	14	14	35.3	14.5	5.9	Fsh.	3	1877	Mystic, Conn.	New London, Conn.
135561		Ga. s.	Ella May	9	8	35.0	13.7	3.3	Msc.	1	1874	Port Chester, N. Y.	New York, N. Y.
136915		Ga. s.	Ella Noble	12	6	51.0	13.4	3.6	Msc.	0	1888	Somerset County, Md.	Newport News, Va.
211760		Ga. s.	Ella R.	11	9	39.0	9.1	3.1	Msc.	1	18	1913	Atlantic, N. C.	Beaufort, N. C.
211547		Ga. s.	Ella P.	12	8	40.2	12.5	4.3	Msc.	1	36	1913	Mobile, Ala.	Mobile, Ala.
136033		St. s.	Ella Rohlfis	144	98	75.5	20.0	7.4	Pas.	8	1389	San Francisco, Cal.	Ketchikan, Alaska.
207956		Ga. s.	Ella T.	10	9	36.0	10.2	3.6	Pas.	4	1910	Fairton, N. J.	Philadelphia, Pa.
208090		Ga. s.	Ella W.	11	10	29.8	9.6	3.6	Fsh.	3	10	1906	Two Rivers, Wis.	Grand Haven, Mich.
135786		Ga. s.	Ella E. Robbins	32	22	67.3	18.5	5.3	Msc.	3	1884	Solonius, Md.	Annapolis, Md.
135527		St. s.	Ella G. Stone	42	21	69.0	15.4	9.0	Tow.	6	1821	Algonac, Mich.	Duluth, Minn.
8373		Ga. s.	Ella K. Wilson	12	11	33.4	11.8	2.9	Frt.	2	1867	Worcester Co., Md.	Cape Charles, Va.
8963		Ga. s.	Ella V. Lillie	9	9	35.3	13.7	3.6	Oys.	2	1873	Barnegat, N. J.	Perth Amboy, N. J.
135859		Ga. s.	Ella and Ora	17	9	51.0	14.5	4.0	Oys.	2	1885	Plankatank, Va.	Newport News, Va.
7221		St. s.	Ellen	37	18	56.7	14.0	6.7	Tow.	3	1863	Philadelphia, Pa.	Eastport, Me.
8825		Ga. s.	Ellen	8	8	34.5	13.0	3.8	Fsh.	2	1872	Mystic, Conn.	Newport News, Va.
135740		St. p.	Ellen	323	226	133.0	24.8	7.4	Fer.	5	120	1883	Vallejo, Cal.	San Francisco, Cal.
135843		*St. p.	Ellen	57	39	65.5	16.0	6.3	Tow.	2	1885	Fairhaven, Cal.	Do.
136358		St. s.	Ellen	349	194	121.0	30.0	8.0	Frt.	8	190	1893	Milwaukee, Wis.	Milwaukee, Wis.
200540		Ga. s.	Ellen	80	55	82.0	28.5	4.5	Frt.	3	30	1903	San Francisco, Cal.	San Francisco, Cal.
202395		Ga. s.	Ellen	14	11	39.0	10.6	4.2	Pas.	1	25	1902	San Francisco, Cal.	Do.
205798		Ga. s.	Ellen	8	8	36.9	13.0	3.0	Frt.	3	1906	Smith Point, Tex.	Galveston, Tex.
207394		St. s.	Ellen	41	28	59.2	12.5	6.1	Pas.	5	1910	Brunswick, Ga.	Brunswick, Ga.
208617		Ga. y.	Ellen	28	19	67.4	12.2	5.0	Yct.	4	75	1911	Port Richmond, N. Y.	New York, N. Y.
208739		(Ga. p.)	Ellen	7	7	54.8	11.8	2.2	Fer.	2	11	1911	Morrison Bluff, Ark.	Memphis, Tenn.
210909		Ga. s.	Ellen	6	6	34.2	6.7	2.9	Pas.	1	20	1912	Calhoun, Tenn.	Chatanooga, Tenn.
211762		Ga. s.	Ellen	9	6	34.6	10.3	5.0	Fsh.	3	50	1912	San Francisco, Cal.	Los Angeles, Cal.
202726		Ga. s.	Ellen Blake	10	8	38.5	13.2	3.8	Pas.	1	10	1905	Port Republic, N. J.	Somers Point, N. J.
135830		Ga. s.	Ellen Burr	21	20	47.9	17.2	4.3	Frt.	1	25	1885	Merrek, N. Y.	Patchogue, N. Y.
208040		Ga. s.	Ellen Charlotte	27	27	53.5	16.7	6.4	Fsh.	10	1910	Gloucester, Mass.	Perth Amboy, N. J.
136554		St. s.	Ellen Gertrude	14	10	52.0	13.0	5.0	Fsh.	5	1896	Harbor Springs, Mich.	Port Huron, Mich.
202906		Ga. s.	Ellen H.	7	5	31.6	8.4	3.4	Tow.	0	1906	Bellingham, Wash.	Pt. Townsend, Wash.
206791		Ga. s.	Ellen Hall	9	6	29.6	8.0	3.6	Tow.	2	6	1896	Grand Rapids, Mich.	Grand Haven, Mich.
137033		Ga. s.	Ellen J.	13	7	42.4	16.0	4.0	Oys.	3	1902	Tottenville, N. Y.	New York, N. Y.
7084		Ga. s.	Ellen Maria	32	30	59.7	17.5	5.2	1	1852	Falmouth, Me.	Rockland, Me.
211850		*St. p.	Ellen R.	98	98	110.0	26.3	4.2	Tow.	5	125	1913	Paducah, Ky.	Paducah, Ky.
200100		Ga. s.	Ellen S.	33	30	66.2	18.4	4.2	Oys.	6	30	1903	Hridgeport, Conn.	Greenport, N. Y.
201623		St. s.	Ellen S.	57	37	69.7	21.3	8.0	Frt.	4	1904	Nowbern, N. C.	Nowbern, N. C.
203950		Ga. s.	Ellen Silsbe	6	5	30.0	12.1	3.0	Fsh.	1	1917	Patchogue, N. Y.	Patchogue, N. Y.
126418		St. s.	Ellen A. O'Day	139	83	93.5	17.6	9.4	Ont.	4	1887	Lockport, N. Y.	Buffalo, N. Y.
18688		Ga. s.	Ellen M. Miller	19	17	52.0	15.6	3.5	Frt.	1	1871	Patchogue, N. Y.	Patchogue, N. Y.
135696		St. s.	Ellen M. Roman	73	36	79.4	19.7	8.6	Tow.	9	1883	Athens, N. Y.	Albany, N. Y.
209819		St. s.	Ellenora	21	19	40.0	11.8	5.6	Tow.	1	35	1912	Hoquiam, Wash.	Seattle, Wash.
137008		Ga. s.	Ellida	14	9	45.1	10.0	4.0	Pas.	2	1901	Bayonne, N. J.	Philadelphia, Pa.

† Formerly st. s. E. L. Mason.

† Formerly st. s. (a) C. D. Rousseau.

(b) Ella G. O'Day.

† Rebuilt, 1874.

† Sold alien.

MERCHANT STEAM VESSELS OF THE UNITED STATES—Continued.

Official No.	Signal letters.	Rtg.	Name of vessel.	Gross tonnage.	Net tonnage.	Length.	Breadth.	Depth.	Service.	Crew.	Indicated horsepower.	When built.	Where built.	Home port (where permanent document issues).
						Feet.	Feet.	Feet.						
85455		St. z.	Elliott	45	30	68.1	16.8	7.0		4		1875	Newburgh, N. Y.	New York, N. Y.
136440		Ga. s.	Ellouise	7	6	25.9	11.8	3.0	Fsh.	1		1894	Orleans, Mass.	Barnstable, Mass.
137079		St. s.	Ellwood	77	62	88.0	10.6	8.2	Pas.	9		1903	Belle Isle, La.	Morgan City, La.
202564		Ga. s.	Elma	7	7	33.0	12.5	3.5	Frt.	1		1935	Port Republic, N. J.	Somers Point, N. J.
207534		Ga. s.	Elma	16	10	58.4	7.8	4.0	Pas.	2	70	1905	Detroit, Mich.	Port Huron, Mich.
210156		Ga. s.	Elma	11	11	35.2	11.0	4.5	Pas.	3	24	1910	Taunton, Mass.	Gloucester, Mass.
202813		Ga. y.	Elmar	46	31	69.5	13.0	6.2	Yct.	3	70	1906	New York, N. Y.	New York, N. Y.
206447		Ga. y.	Elmasada	47	41	66.7	15.2	6.4	Yct.	3	80	1909	City Island, N. Y.	Do.
210311		Ga. y.	ELMASADA II	123	83	100.5	10.0	8.0	Yct.	6	125	1912	New York, N. Y.	Buffalo, N. Y.
135647		St. s.	Elm City	125	81	120.0	21.4	0.2	Pas.	7	85	1883	Norfolk, Va.	Richmond, Va.
208268	L. B. S. D.	St. s.	ELM CITY	379	243	118.2	27.0	11.3	Frt.	9	80	1910	Port Richmond, N. Y.	New Haven, Conn.
135881		St. s.	Elmer	31	15	60.8	16.6	6.8	Tow.	4		1882	Mount Clemens, Mich.	Cleveland, Ohio.
207433		Ga. s.	Elmer C.	7	6	35.0	9.9	3.6	Pas.	2	20	1909	Enfauia, Ala.	Apalachicola, Fla.
201556	K. T. M. R.	St. s.	ELMER A. KEELER. Ⓞ	236	160	111.4	23.9	12.9	Tow.	10	700	1904	Port Richmond, N. Y.	New York, N. Y.
136923		Ga. s.	Elmer E. Oster	7	7	27.8	11.2	5.5	Fsh.	1		1901	Friendship, Me.	Boothbay, Me.
135538		St. s.	Elmira	94	47	88.0	20.8	10.2	Tow.	4		1882	Brooklyn, N. Y.	New York, N. Y.
201684		St. s.	ELMIRA	1,460	675	187.5	43.4	16.5	Fer.	7	1,400	1905	Newport News, Va.	Do.
212042		Ga. s.	Elmo	21	14	42.3	14.1	5.7	Fsh.	7	25	1914	Tacoma, Wash.	Tacoma, Wash.
136491		St. p.	Elmore	493	467	100.0	34.0	4.5	Pas.	20	125	1895	Portland, Oreg.	Portland, Oreg.
202031		Ga. s.	Elmore	7	5	35.4	9.0	3.8	Pas.	0		1905	Empire City, Oreg.	Coos Bay, Oreg.
212630		Ga. s.	Elmore	14	9	36.5	12.8	4.1	Pas.	1	27	1913	Delary, Fla.	Jacksonville, Fla.
204091		Ga. p.	Eloisa	14	11	63.8	9.3	2.0	Pas.	2		1907	Creston, W. Va.	Wheeling, W. Va.
135499		St. s.	Eloise	40	30	67.9	15.0	5.6	Pas.	3		1881	Athens, N. Y.	Odgersburg, N. Y.
136238		Ga. s.	Eloise	6	5	30.6	12.9	3.3	Msc.	1		1883	Islip, N. Y.	Patchogue, N. Y.
208901		Ga. p.	Eloise	22	14	53.0	13.0	3.3	Fer.	2	30	1910	Wyota, Mont.	Great Falls, Mont.
210923		St. s.	Eloise	74	50	87.8	15.9	4.9	Pas.	4	65	1913	Washington, N. C.	Newbern, N. C.
8341		Ga. s.	Ellouise	6	5	29.5	11.9	2.8	Msc.	1		1886	Brook Haven, N. Y.	Patchogue, N. Y.
136685	K. N. P. R.	St. y.	ELREBA	201	136	132.7	21.5	10.6	Yct.	18	800	1898	Elizabethport, N. J.	New York, N. Y.
204091		Ga. s.	Elena	14	10	44.0	12.9	3.8	Oys.	2		1903	Glenwood, N. Y.	Do.
201816		St. s.	Elsa	10	7	31.6	11.6	5.0	Pas.	1		1905	Seattle, Wash.	Seattle, Wash.
137078	K. S. M. II.	St. y.	Elsa II	99	77	100.3	18.9	9.6	Yct.	10	375	1903	Port Jefferson, N. Y.	Pittsburgh, Pa.
211472		Ga. s.	Elsa II	14	10	45.0	9.2	6.6	Pas.	1	30	1913	Alton, Ill.	St. Louis, Mo.
136455		St. s.	Elsa M.	20	14	41.5	11.3	4.2	Fsh.	4		1886	Oshkosh, Wis.	Milwaukee, Wis.
207648		Ga. y.	Elsana	20	24	48.2	15.2	8.0	Yct.	2		1910	Friendship, Me.	New York, N. Y.
8715		St. s.	Elsie	49	24	73.7	17.2	7.2	Tow.	4		1871	East Boston, Mass.	Salem, Mass.
136280		Ga. s.	Elsie	5	5	25.3	11.9	3.7	Fsh.	1	7	1889	Ipswich, Mass.	Barnstable, Mass.
136368		St. s.	Elsie	39	19	57.0	14.8	7.2	Pas.	4		1893	Baltimore, Md.	Baltimore, Md.
137063		Ga. s.	Elsie	34	18	50.5	17.8	8.0	Msc.	4		1903	East Boothbay, Me.	Apalachicola, Fla.
201097		Ga. s.	Elsie	23	13	50.5	13.5	5.8	Pas.	2	100	1904	San Francisco, Cal.	San Francisco, Cal.
202334		Ga. y.	Elsie	21	13	48.0	12.6	3.5	Yct.	1	10	1905	Providence, R. I.	Providence, R. I.
206626		Ga. s.	Elsie	6	6	35.6	9.7	5.5	Pas.	1	12	1909	Atlantic City, N. J.	Somers Point, N. J.
208047		Ga. s.	Elsie	22	13	59.6	15.7	5.1	Pas.	5	50	1910	New Orleans, La.	New Orleans, La.
208723		Ga. s.	Elsie	22	14	44.0	12.5	5.0	Fsh.	5	30	1911	Seattle, Wash.	Seattle, Wash.
210047		Ga. s.	Elsie	9	6	44.0	9.0	4.6	Pas.	3	28	1912	Franklin, La.	Brashear, La.
212184	L. D. K. V.	Ga. y.	Elsie	29	20	54.0	13.5	6.2	Yct.	2	32	1914	Essington, Pa.	Philadelphia, Pa.
210106		Ga. y.	Elsie III	24	21	46.2	11.5	5.1	Yct.	1	45	1912	New York, N. Y.	Kay West, Fla.
206359		Ga. s.	Elsie Allen	14	9	35.5	12.2	5.5	Frt.	2	20	1906	Tacoma, Wash.	Seattle, Wash.
205550		Ga. s.	Elsie J.	9	8	30.2	10.2	4.8	Fsh.	2	16	1908	East Greenwich, R. I.	Providence, R. I.
80704		St. s.	Elsie K.	30	15	66.8	15.0	6.0	Tow.	4		1879	Yantacav, N. J.	Newark, N. J.
136875		Ga. s.	Elsie K.	12	9	42.0	14.0	4.5	Oys.	2		1901	South Norwalk, Conn.	New York, N. Y.
201310		Ga. s.	Elsie M.	9	7	41.0	11.7	5.6	Frt.	1		1904	Eastport, Me.	Eastport, Me.
204489		Ga. s.	Elsie Mario	15	14	35.5	10.3	5.6	Fsh.	3		1907	Milwaukee, Wis.	Marquette, Mich.
201792		Ga. s.	Elsie May	7	7	37.0	12.0	3.8	Pas.	1		1905	Atlantic City, N. J.	Somers Point, N. J.
204662		Ga. p.	Elsie May	26	16	53.5	18.0	3.3	Pas.	2	15	1907	Wallula, Wash.	Seattle, Wash.
205528		Ga. s.	Elsie N.	13	10	36.2	13.0	4.7				1908	New Haven, Conn.	New Haven, Conn.
136927		St. s.	Elsie Nell	41	28	62.2	16.0	8.0	Fsh.	8		1901	Sturgeon Bay, Wis.	Duluth, Minn.
209129		St. s.	Elsie Nell	27	19	52.8	15.4	6.0	Fsh.	3	35	1911	Erie, Pa.	Chicago, Ill.
207377		Ga. s.	Elsie W.	14	9	40.3	12.0	6.3	Frt.	1	25	1910	Belhaven, N. C.	Elizabeth City, N. C.
136481		Ga. s.	Elsie A. Bridges	10	10	31.4	12.3	6.0	Fsh.	1		1894	Friendship, Me.	Machias, Me.
136657		St. s.	Eithier	19	7	49.7	12.4	5.9	Fsh.	5		1897	Portland, Me.	Portland, Me.
37540		St. s.	Elva	257	174	113.0	22.1	11.2	Tow.	5		1892	Elkton, Md.	New York, N. Y.
86059		St. s.	Elva	85	50	90.5	18.5	9.0	Pas.	8		1880	Chicago, Ill.	Marquette, Mich.
136790		St. p.	Elva	36	36	90.0	20.3	3.0	Pas.	10		1899	Leavenworth, Ind.	St. Louis, Mo.
211705		Ga. s.	Elva May	7	5	30.4	8.5	2.1	Msc.	1	8	1913	Olway, N. C.	Beaufort, N. C.
207000		Ga. s.	Elva L. Spurling	74	49	79.8	21.4	9.2	Fsh.	10		1904	Essex, Mass.	Gloucester, Mass.
137055		Ga. s.	Elvia Alice	10	7	33.1	11.4	6.0	Fsh.	1		1903	Bremen, Me.	S. W. Harbor, Me.
136744		Ga. s.	Elvina	7	5	29.7	9.2	3.5	Tow.	1		1899	Port Ludlow, Wash.	Seattle, Wash.
207598		Ga. s.	Elvina	14	11	44.0	11.5	4.5	Pas.	2	40	1910	Brule, Wis.	Duluth, Minn.
211503		Ga. y.	Elvira	95	64	67.0	10.1	4.8	Yct.	2	40	1905	Brooklyn, N. Y.	Newark, N. J.
211823		Ga. s.	Elvira	12	8	31.5	9.7	4.1	Pas.	2	25	1913	Catano, P. R.	San Juan, P. R.
212018		Ga. s.	Elvira II	8	7	33.0	9.0	4.2	Pas.	1	18	1912	Boston, Mass.	Boston, Mass.
210662		Ga. s.	Elvira M.	6	6	24.6	8.5	3.0	Fsh.	1	6	1907	Green Bay, Wis.	Milwaukee, Wis.
136820		St. s.	Elwood	9	8	46.8	10.0	3.0	Fsh.	2		1900	Skagway, Alaska	Juneau, Alaska
203530		Ga. s.	Emala	13	9	37.4	9.6	2.4	Frt.	3	25	1907	Manul, Fla.	St. Augustine, Fla.
211485		Ga. s.	Emandell	11	5	46.2	11.2	3.1	Tow.	1	37	1913	Elizabeth City, N. C.	Elizabeth City, N. C.

1 Formerly st. s. Wauwatos.

2 Formerly st. s. Wesley Stoncy.

3 Formerly st. s. Fonda.

4 Formerly st. y. Glad Tidings.

MERCHANT STEAM VESSELS OF THE UNITED STATES—Continued.

Official No.	Signal letters.	Rig.	Name of vessel.	Gross tonnage.	Net tonnage.	Length.	Breadth.	Depth.	Starr. s.	Crew.	Indicated horsepower.	When built.	Where built.	Home port (where permanent document issues).
						Feet.	Feet.	Feet.						
211283		Ga. s.	Emanuel	46	44	68.8	19.7	3.8	Frt.	2	40	1913	Menominee, Mich.	Milwaukee, Wis.
7225		St. p.	Emeline	383	261	162.5	25.8	8.1	Pas.	6	450	1857	New York, N. Y.	New York, N. Y.
211530		Ga. s.	Emeline K.	8	7	34.1	9.0	3.7	Pas.	2	20	1896	Philadelphia, Pa.	Newark, N. J.
8652		Ga. s.	Emeline Mercereau	11	9	35.5	15.7	3.8	Msc.	1		1870	Staten Island, N. Y.	New York, N. Y.
211882		St. s.	EMERALD	12	8	58.1	10.0	3.8	Pas.	3	60	1887	San Francisco, Cal.	San Francisco, Cal.
211419		Ga. s.	Emeraunce	27	26	41.8	11.5	4.8	Pas.	2	40	1913	Three Mile Bay, N. Y.	Cape Vincent, N. Y.
207730		Ga. y.	Emerem	18	10	45.0	10.2	5.4	Yct.	1	24	1910	New York, N. Y.	New York, N. Y.
201401		El. s.	Emil	9	6	42.3	9.2	2.9	Tow.	2		1904	Franklin City, Va.	Cape Charles, Va.
136954		St. s.	Emilley B.	13	9	50.0	11.3	4.4	Tow.	2		1902	Norfolk, Va.	Wilmington, N. C.
136626		Ga. s.	Emilie M.	9	6	33.2	10.0	4.0	Yct.	2		1897	Stanwood, Wash.	Wrangell, Alaska.
200142		Ga. y.	Emilie S.	29	19	54.0	14.0	5.5	Yct.	1		1903	Clinton, Conn.	Hartford, Conn.
8741		St. s.	Emily	25	12	59.5	13.5	6.4	Pas.	4		1871	Philadelphia, Pa.	Wilmington, Del.
136195		St. p.	Emily	63	68	59.0	32.0	3.0	Fer.	3		1891	Jeffersonville, Ind.	Cincinnati, Ohio.
136878		Ga. s.	Emily	5	6	30.4	12.5	3.6	Oys.	1		1901	Rowayton, Conn.	Bridgeport, Conn.
137073		Ga. s.	Emily	18	9	42.9	12.5	3.1	Frt.	2		1903	St. Petersburg, Fla.	Tampa, Fla.
202247		Ga. s.	Emily	13	12	35.8	14.0	4.9	Msc.	2		1905	Bayonne, N. J.	New York, N. Y.
203306		Ga. y.	Emily	36	32	57.2	14.4	5.7	Yct.	3		1906	Bocton, Mass.	Do.
204370		Ga. s.	Emily	11	7	47.0	10.2	3.2	Frt.	3		1907	St. Michael, Alaska.	St. Michael, Alaska.
207705		Ga. s.	Emily	9	7	32.0	10.0	4.5	Pas.	1	12	1910	Somers Point, N. J.	Somers Point, N. J.
208812		Ga. s.	Emily	10	10	30.0	8.2	4.0	Fsh.	2	8	1910	Green Bay, Wis.	Milwaukee, Wis.
210178		Ga. y.	Emily	16	13	59.5	10.2	4.0	Yct.	2	60	1910	New York, N. Y.	Chicago, Ill.
207991		Ga. s.	Emily B.	12	8	32.3	9.5	4.5	Pas.	1		1907	Clinton, Conn.	Hartford, Conn.
8369		Ga. s.	Emily J.	16	15	43.0	15.4	3.3	Oys.	1		1868	Merrick, N. Y.	Perth Amboy, N. J.
202220		Ga. y.	Emily Jane	16	16	45.8	13.2	5.7	Yct.	3		1905	Boston, Mass.	Boston, Mass.
136719		St. s.	Emily Jung.	32	32	65.7	14.1	6.0	Pas.	7		1898	Ascension, La.	Pittsburgh, Pa.
202379		St. s.	Emily L.	12	12	44.6	11.5	4.0	Fsh.	5	17	1893	Suamico, Wis.	Milwaukee, Wis.
135682		St. s.	Emily Mansfield	94	63	70.0	20.0	6.8	Oys.	4		1853	New Haven, Conn.	New Haven, Conn.
207211		Ga. s.	Emily Mae	6	6	33.4	9.4	5.9	Msc.	2		1909	Thunderbolt, Ga.	Beaufort, S. C.
211372		St. s.	Emily Marie	40	27	60.5	16.0	8.0	Tow.	3	100	1890	Tottenville, N. Y.	Philadelphia, Pa.
208521		Ga. s.	Emily May	5	5	23.2	8.3	3.7	Fsh.	3	18	1910	Brooklyn, N. Y.	New York, N. Y.
212309		Ga. s.	Emily R.	9	6	32.1	9.0	4.1	Fsh.	1	9	1914	Seattle, Wash.	Seattle, Wash.
7690		Ga. s.	Emily Robbins	14	12	35.6	15.4	4.4	Pas.	1		1865	Glenwood, N. Y.	New York, N. Y.
203728		Ga. s.	Emily Sears	44	22	63.6	18.1	3.3	Fsh.	12		1908	Glenwood, Mass.	Gloucester, Mass.
135139		St. s.	Emily A. Foote	113	75	109.0	17.6	7.2	Oys.	25		1875	Boothbay, Me.	Reedville, Va.
135431		St. s.	Emila	99	78	84.0	23.6	6.9	Pas.	0		1880	Athens, N. Y.	Portland, Me.
136089		Ga. s.	Emma	9	9	56.2	15.3	3.5	Frt.	2		1889	Solomons, Md.	Baltimore, Md.
139251		Ga. s.	Emma	11	11	49.6	12.0	3.0	Oys.	2		1891	Stockton, Md.	Cape Charles, Va.
136299		Ga. s.	Emma	6	6	28.5	12.5	3.0	Pas.	0		1888	Brooklyn, N. Y.	New York, N. Y.
139441		Ga. s.	Emma	32	30	17.6	18.5	4.6	Frt.	5		1894	Flaguemes Parish, La.	Gulfport, Miss.
136451		Ga. s.	Emma	6	6	34.6	12.6	3.0	Msc.	1		1834	Freeport, N. Y.	Patchogue, N. Y.
136800		St. p.	Emma	53	53	58.0	20.5	3.9	Tow.	12		1901	Evanville, Ind.	Evanville, Ind.
136858		Ga. s.	Emma	27	15	49.0	17.5	5.5	Oys.	6		1901	Soranton, Miss.	New Orleans, La.
137040		Ga. s.	Emma	13	9	46.7	12.0	3.5	Fsh.	3		1902	Suttons Bay, Mich.	Grand Haven, Mich.
201044		Ga. t.	Emma	12	9	33.5	9.5	3.0	Pas.	1		1908	Portland, Oreg.	Portland, Oreg.
205464		St. s.	Emma	9	6	53.0	11.2	2.4	Pas.	1	50	1908	Boisemia, Fla.	Pensacola, Fla.
206496		Ga. s.	Emma	6	6	30.0	8.8	2.7	Pas.	2		1906	Essington, Pa.	Somers Point, N. J.
208532		Ga. s.	Emma	17	12	41.7	14.0	4.8	Fsh.	4	24	1911	Bayou Labatre, Ala.	Mobile, Ala.
210486		Ga. s.	Emma	7	6	29.4	10.4	4.0	Fsh.	5		1907	Tampa, Fla.	Koy West, Fla.
212052		Ga. s.	Emma	26	17	42.3	13.4	5.4	Fsh.	5	30	1914	Seattle, Wash.	Seattle, Wash.
212102		Ga. p.	Emma	9	6	38.8	8.5	2.2	Pas.	1	18	1914	Memphis, Tenn.	Memphis, Tenn.
202326		Ga. s.	Emma Augusta	6	6	35.7	11.7	3.7	Frt.	0	20	1905	Portland, Conn.	New London, Conn.
210594		Ga. s.	Emma Alice	6	5	23.7	9.6	3.0	Fsh.	1	10	1911	Warren, R. I.	Providence, R. I.
135598		Ga. s.	Emma H.	6	6	32.4	12.0	2.9	Msc.	1		1897	Atlantic City, N. J.	Tuckerton, N. J.
208800		Ga. s.	Emma H.	8	6	27.5	8.9	2.4	Fsh.	2	5	1901	Green Bay, Wis.	Milwaukee, Wis.
210775		Ga. p.	Emma H.	14	14	60.1	11.0	2.5	Fsh.	1	12	1912	Muscatine, Iowa	Des Moines, Iowa.
132382		Ga. s.	Emma Orlum	6	5	27.0	10.9	3.3	Msc.	1		1859	Mayville, N. Y.	Patchogue, N. Y.
205840		Ga. s.	EMMA ORELLA	7	5	32.5	7.2	2.7	Pas.	1	15	1905	Grafton, Ill.	St. Louis, Mo.
210051		Ga. s.	Emma Dick	5	5	33.6	8.7	3.7	Pas.	1	20	1912	Taconia, Wash.	Taconia, Wash.
135579		Ga. s.	Emma E.	5	5	23.1	11.4	3.5	Fsh.	1		1896	Bridgeport, Conn.	Bridgeport, Conn.
208385		Ga. s.	Emma E.	13	11	53.1	10.0	4.0	Fsh.	1	20	1911	Traverse City, Mich.	Grand Haven, Mich.
8599		Ga. s.	Emma Frances	18	17	57.0	14.7	3.0	Fsh.	1		1869	Norwalk, Conn.	Greenport, N. Y.
208351		Ga. s.	Emma G.	33	29	64.5	15.1	4.6	Fsh.	2	20	1909	Mays Landing, N. J.	Somers Point, N. J.
135925		St. p.	Emma Giles	549	444	178.0	30.5	7.5	Pas.	26	400	1887	Baltimore, Md.	Baltimore, Md.
136591		Ga. s.	Emma Haw'ins	46	24	68.2	23.4	5.2	Frt.	7		1896	Madisonville, La.	New Orleans, La.
7850		Ga. s.	Emma Hendrix	27	27	56.2	18.7	4.0	Fsh.	2		1850	Piermont, N. Y.	Patchogue, N. Y.
211017		Ga. s.	Emma Jean	20	14	40.1	12.5	4.8	Fsh.	3	40	1913	Seattle, Wash.	Seattle, Wash.
136130		St. s.	Emma K.	32	16	59.0	16.5	5.8	Tow.	8		1890	Glen Cove, N. Y.	Norfolk, Va.
136636		Ga. s.	Emma L.	9	9	31.9	13.6	3.8	Oys.	1		1857	Patchogue, N. Y.	Bridgeport, Conn.
136650		Ga. s.	Emma Louise	7	5	38.1	12.7	3.3	Oys.	1		1897	Morgan City, La.	Morgan City, La.
136183		Ga. s.	Emma M.	6	6	29.6	13.0	3.3	Fsh.	1		1891	Patchogue, N. Y.	Greenport, N. Y.
205613		Ga. s.	Emma M.	11	9	54.0	12.6	3.2	Fsh.	1	20	1908	St. Andrews, Fla.	Jacksonville, Fla.
210696		St. s.	Emma N.	14	10	41.4	11.5	4.8	Pas.	2	45	1912	Chicago, Ill.	Chicago, Ill.
135746		Ga. s.	Emma R.	8	7	32.0	14.0	3.6	Pas.	3		1883	Gravesend, N. Y.	New York, N. Y.
137016		Ga. s.	Emma R.	8	8	39.0	13.4	3.2	Fsh.	1		1901	Ocean City, N. J.	Somers Point, N. J.

1 Formerly (a) st. p. Nantasket.
 (b) U. S. Q. M. D. Nantasket.
 2 Formerly U. S. Navy Launch No. 247.

3 Formerly ga. y. (a) Nanna.
 (b) Milthe.

4 Formerly U. S. Eng. General A. A. Humphreys.
 † Composite.

MERCHANT STEAM VESSELS OF THE UNITED STATES—Continued.

Official No.	Signal letters.	Rig.	Name of vessel.	Gross tonnage.	Net tonnage.	Length.	Breadth.	Depth.	Service.	Crew.	Indicated horsepower.	When built.	Where built.	Home port (where permanent document issues).
206686		Ga. s.	Emma T.	8	5	42.0	11.0	3.0	Mso.	1	12	1909	Morgan City, La.	Morgan City, La.
207067		Ga. s.	Emma T.	0	0	32.6	9.3	2.5	Pas.	1	10	1908	Ponce Park, Fla.	St. Augustine, Fla.
204620		Ga. s.	Emma Virginia	23	19	53.2	15.5	5.3	Fsh.	15	43	1912	Pocoinoa City, Md.	Reedville, Va.
136515		Ga. s.	Emma W.	19	18	44.0	15.0	4.0	Frt.	2	1895	Berkley, Va.	Norfolk, Va.
136158		Ga. s.	Emma E. Overton	36	33	52.6	20.6	4.6	Frt.	1	1890	Bellport, N. Y.	Patchogue, N. Y.
8902		St. s.	Emma J. Kennedy	57	28	78.0	18.2	7.9	Tow.	4	1873	Philadelphia, Pa.	Newark, N. J.
201143		Ga. s.	Emma K. Reed	94	56	94.4	20.5	6.4	Tow.	4	1904	St. Michaels, Md.	Baltimore, Md.
136907		Ga. s.	Emma L. Sack	6	6	23.5	12.1	2.8	Frt.	1	1920	Ocean City, N. J.	Somers Point, N. J.
135484		Ga. s.	Emma R. Martin	6	6	28.5	11.3	3.0	Pas.	1	1880	Port Chester, N. Y.	Bridgeport, Conn.
135326		Ga. s.	Emma S. Osler	23	13	52.6	17.0	5.5	Frt.	3	1878	Essex, Mass.	Eastport, Me.
200634		Ga. s.	Emma S. Olson	11	10	31.7	9.7	3.6	Fsh.	1	14	1909	Frankfort, Mich.	Grand Haven, Mich.
135624		St. s.	Emma Kate Ross	127	63	104.2	20.0	10.6	Tow.	8	360	1882	Camden, N. J.	New York, N. Y.
136678		Ga. s.	Emma and Maggie	6	6	26.4	9.8	5.0	Fsh.	1	1898	Bristol, Mo.	Machias, Me.
136133		St. p.	Emmeline	137	63	82.8	22.9	6.0	Pas.	8	129	1890	Ashtabula, Ohio	Brunswick, Ga.
205155		*St. p.	Emmett Small	157	157	125.3	27.5	5.6	Frt.	8	1908	Macon, Ga.	Do.
206109		Ga. s.	Emmie	9	6	33.1	9.9	3.9	Fsh.	1	14	1909	Ketchikan, Alaska	Ketchikan, Alaska.
205469		Ga. s.	Emmons	14	9	46.0	12.0	4.1	Frt.	2	30	1907	Tilghmans Island, Md.	Baltimore, Md.
206371		Ga. s.	Emmy	13	8	42.3	13.0	3.5	Frt.	1	12	1909	Liverpool, Tex.	Galveston, Tex.
208022		Ga. s.	Emmy	6	5	29.6	8.5	3.4	Pas.	1	10	1905	Philadelphia, Pa.	Somers Point, N. J.
136818		St. s.	Eugene	13	12	62.6	11.6	4.2	Tow.	3	1900	Monahan, Wash.	Pt. Townsend, Wash.
209755		(Ga. p.)	Emperor	124	73	107.0	22.0	6.0	Pas.	4	200	1912	Los Angeles, Cal.	Los Angeles, Cal.
136093		St. s.	Empire	41	20	67.2	16.0	6.9	Tow.	4	1889	Athens, N. Y.	Albany, N. Y.
201231		(Ga. p.)	Empire	19	8	62.0	14.7	2.7	Msc.	2	1904	Allemands, La.	Brashear, La.
207191		Ga. s.	Empire	15	10	48.7	13.0	5.3	Frt.	1	100	1910	Stockton, Cal.	Los Angeles, Cal.
208310		Ga. s.	Empire	21	18	60.3	13.8	6.1	Frt.	1	50	1911	Empire, Oreg.	Astoria, Oreg.
136623		St. s.	EMPIRE CITY	4,118	3,268	405.4	48.0	24.4	Frt.	25	1,585	1897	Cleveland, Ohio.	Duluth, Minn.
136384		Ga. s.	Empress	14	13	43.0	16.6	3.9	Oys.	1	1893	Tres Puercos, Tex.	Port Lavaca, Tex.
136806	K. Q. D. F.	St. y.	Empress	50	34	84.0	13.7	8.2	Yet.	4	1900	Bristol, R. I.	New York, N. Y.
200467	K. S. T. O.	Ga. y.	Empress	10	11	65.0	9.0	4.0	Yet.	2	25	1902	Astoria, N. Y.	Somers Point, N. J.
202834		Ga. p.	Empress	39	26	77.5	18.4	2.7	Pas.	1	65	1903	Terminal Island, Cal.	Los Angeles, Cal.
203835		Ga. s.	Empress	8	5	35.3	11.0	4.3	Frt.	2	1906	New Orleans, La.	New Orleans, La.
204790		Ga. s.	Empress	66	45	83.1	16.2	7.0	Pas.	3	150	1907	Oakland, Cal.	San Francisco, Cal.
208524		Ga. s.	Empress	14	12	42.5	11.5	4.0	Pas.	3	20	1911	Apalachicola, Fla.	Apalachicola, Fla.
206993		Ga. s.	Empress	6	5	33.5	9.0	2.7	Msc.	1	12	1911	Wt. N. C.	Beaufort, N. C.
209478		Ga. s.	Empress	6	5	23.4	8.3	3.8	Pas.	2	10	1910	Green Bay, Wis.	Milwaukee, Wis.
209679		Ga. s.	Empress	64	37	76.9	17.0	7.6	Fsh.	3	30	1912	Eliza Island, Wash.	Unalaska, Alaska.
211839		Ga. s.	Empress	23	15	32.5	13.3	5.0	Fsh.	6	20	1913	Seattle, Wash.	Seattle, Wash.
211917		Ga. s.	Empress	10	7	38.0	9.2	2.9	Msc.	1	16	1914	Athens, N. C.	Beaufort, N. C.
203148	K. V. L. B.	St. y.	EMROSE	198	134	140.4	21.0	13.3	Yet.	2	900	1906	Wilmington, Del.	New York, N. Y.
208361		St. s.	Emros	67	45	66.5	16.4	4.3	Pas.	2	50	1911	Shelton, Wash.	Tacoma, Wash.
210211		Ga. s.	En Rouo.	7	7	31.4	9.0	6.0	Pas.	1	10	1912	St. Marys, Ga.	St. Marys, Ga.
206078	K. W. V. H.	St. y.	Enaf	92	70	80.0	17.5	8.2	Yet.	5	75	1909	Bristol, R. I.	New Haven, Conn.
201032		Ga. s.	Enaro	14	12	45.0	12.9	3.5	Fsh.	3	1904	Greenport, N. Y.	New York, N. Y.
204932		St. s.	ENCARNACION	45	25	61.0	24.0	8.0	Fer.	3	50	1890	London, England	San Juan, P. R.
136772		St. r.	ENCLAVION	2,014	1,633	245.0	40.4	14.5	Fer.	25	1,000	1888	San Francisco, Cal.	San Francisco, Cal.
136531	K. M. F. B.	St. s.	ENDEAVOR	315	244	136.0	23.2	7.4	Pas.	15	660	1896	Philadelphia, Pa.	Newport News, Va.
208831		Ga. s.	Endeavor	11	9	35.0	12.7	4.9	Fsh.	1	25	1911	Long Branch, N. J.	Somers Point, N. J.
136671	K. N. H. P.	St. y.	Endion	61	42	89.3	14.1	8.7	Yet.	6	1898	New York, N. Y.	Philadelphia, Pa.
107100		St. s.	Energetic	76	52	72.2	18.0	9.2	Tow.	8	1895	Philadelphia, Pa.	New York, N. Y.
130527		St. s.	Energy	404	331	101.0	30.5	10.9	5	1891	Elm Park, N. Y.	Newark, N. J.
206401		Ga. s.	Energy	12	8	40.0	9.9	4.4	Frt.	1	25	1909	Mt. Vernon, Wash.	Pt. Angeles, Wash.
127347		St. s.	Engels	34	23	58.0	15.6	6.5	Tow.	3	1899	Atheus, N. Y.	Albany, N. Y.
208351		St. s.	Engine 31	103	70	84.1	24.0	8.7	Frb.	6	375	1911	East Boston, Mass.	Boston, Mass.
208352		St. s.	Engine 44	178	121	97.9	27.0	10.4	Frb.	7	1895	Do.
208353		St. s.	Engine 47	179	122	101.7	27.4	10.3	Frb.	7	600	1909	Do.
127187		St. p.	Englewood	484	354	135.0	31.8	12.0	Fer.	6	420	1896	Wilmington, Del.	New York, N. Y.
136194		Ga. s.	End	8	6	25.0	12.5	4.3	Pas.	1	1887	Wareham, Mass.	New London, Conn.
135371		St. p.	Enoch Pratt	571	365	155.4	48.0	8.3	Pas.	27	325	1878	Baltimore, Md.	Baltimore, Md.
206704		Ga. s.	Enos	23	15	41.0	13.3	5.8	Fsh.	5	27	1912	Poulsbo, Wash.	Pt. Townsend, Wash.
204851		*St. p.	Enquirer	59	59	94.5	20.7	4.4	Tow.	10	1907	Catlettsburg, Ky.	Louisville, Ky.
212346	L. D. M. Q.	Ga. y.	Ensign	30	23	64.1	11.3	5.7	Yet.	2	65	1914	West Lynn, Mass.	New York, N. Y.
206989		Ga. s.	Enslng	10	8	43.4	9.0	4.0	Pas.	2	20	1907	Grand Haven, Mich.	Grand Haven, Mich.
81442		St. s.	Enterprise	61	30	70.8	17.6	9.6	Tow.	5	1893	Philadelphia, Pa.	Philadelphia, Pa.
135781		St. s.	Enterprise	31	18	63.0	12.9	5.0	Tow.	4	1884	Port Townsend, Wash.	Pt. Townsend, Wash.
136217		Ga. s.	Enterprise	23	21	48.5	19.0	4.0	Frt.	1	25	1891	Freeport, N. Y.	Patchogue, N. Y.
136868	K. Q. R. D.	St. s.	Enterprise	2,675	1,681	318.8	37.4	26.6	Pas.	37	1,600	1882	Newcastle, England	San Francisco, Cal.
136936		St. s.	Enterprise	153	104	70.5	26.2	11.0	Lgt.	6	300	1901	Bayonne, N. J.	New York, N. Y.
137058		*St. p.	Enterprise	297	188	160.0	33.0	5.5	Tow.	18	1903	Elizabeth, Pa.	Pittsburgh, Pa.
200312		*St. p.	Enterprise	129	92	84.5	17.1	3.0	Pas.	4	1903	Wenatchee, Wash.	Pt. Townsend, Wash.
200835		St. s.	Enterprise	40	27	61.2	14.5	6.6	Fsh.	8	1904	Fall River, Mass.	Newport, R. I.
201713		Ga. s.	Enterprise	14	9	47.0	12.0	2.8	Pas.	2	40	1899	West Palm Beach, Fla.	St. Augustine, Fla.
204976		Ga. s.	Enterprise	10	5	47.7	11.3	2.8	Frt.	3	20	1908	New Orleans, La.	New Orleans, La.

1 Formerly st. y. Eugenia.

2 Formerly st. s. Anthracite.

3 Formerly (a) St. s. N. Y. Central Ltg. Co., No. 16.

4 Formerly (b) St. s. N. Y. Central, No. 16.

5 Formerly st. s. C. Rissberger.

6 Formerly st. p. City of Englewood.

7 Formerly st. s. William J. Bewall.

8 Formerly Gorman st. s. (a) Ehrenfels.

9 (b) St. Georg.

MERCHANT STEAM VESSELS OF THE UNITED STATES—Continued.

Official No.	Signal letters.	Rtg.	Name of vessel.	Gross tonnage.	Net tonnage.	Length.	Breadth.	Depth.	Service.	Crew.	Indicated horsepower.	When built.	Where built.	Home port (where permanent ment issues.
						Feet.	Feet.	Feet.						
205049		Ga. s.	Enteprise.	22	17	63.0	14.2	6.6	Frt.	2	50	1908	Coquille, Oreg.	Astoria, Oreg.
205838		Ga. s.	Enteprise.	11	7	34.9	11.0	4.3	Fsh.	1	12	1908	Klawock, Alaska.	Sulzer, Alaska.
205987		Ga. s.	Enteprise.	8	8	56.0	13.0	3.1	Pas.	1	40	1907	Flour Bluff, Tex.	Corpus Christi, Tex.
206332		Ga. s.	Enteprise.	11	5	43.2	12.8	3.2	l.r.t.	3	25	1909	New Orleans, La.	New Orleans, La.
206371		Ga. p.	Enteprise.	11	11	55.9	10.0	2.5	Frt.	2	18	1909	Concord, Tenn.	Chattanooga, Tenn.
207338		Ga. s.	Enteprise.	13	8	43.6	9.0	2.8	Frt.	2	44	1910	Palacios, Tex.	Port Lavaca, Tex.
209352	L.C.F.V.	S. s.	Eocene.	2,272	1,150	270.0	43.0	23.0	l.r.t.	23	1,330	1911	Cleveland, Ohio	New York, N. Y.
208404		Ga. s.	Eola.	9	8	34.5	10.0	2.6	Pas.	2	30	1910	Key West, Fla.	Key West, Fla.
211531		Ga. s.	Eola.	32	15	55.7	12.0	5.5	Pas.	1	80	1912	Salem, Oreg.	Portland, Oreg.
207039		Ga. y.	Eolls.	18	15	44.1	10.2	7.4	Yct.	2	25	1909	Stamford, Conn.	Washington, D. C.
207548		Ga. y.	Eph V.	46	42	70.0	13.5	6.0	Pas.	3	120	1910	St. Joseph, Mich.	Grand Haven, Mich.
207114		Ga. s.	Epworth.	7	6	31.3	8.0	4.0	Pas.	1	10	1909	Ludington, Mich.	Do.
135291		St. s.	Equator.	76	42	81.5	22.0	8.0	Fsh.	8	1888	Benicia, Cal.	Seattle, Wash.
200679		St. s.	Eran Dantzer.	27	18	61.3	11.7	5.5	Pas.	7	1904	Seranton, Miss.	Gulfport, Miss.
136360		St. s.	Erastus Day.	69	34	70.1	13.5	10.1	Tow.	4	1893	Huffalo, N. Y.	Cleveland, Ohio.
204740		St. p.	ERASTUS WELLS.	641	541	138.5	32.5	7.0	Pas.	28	540	1907	Grafton, Ill.	St. Louis, Mo.
205312		St. s.	ERASTUS C. KNIGHT.	47	32	56.5	15.3	7.9	Tow.	3	150	1908	Huffalo, N. Y.	Erie, Pa.
200067		Ga. s.	Erellffe.	43	28	60.0	15.5	4.5	Pas.	3	30	1904	Sallsbury, Md.	Crisfield, Md.
136957		Ga. s.	Erma L.	31	17	63.4	18.4	3.5	Oys.	4	1901	Illiox, Miss.	Mobile, Ala.
136817		Ga. s.	Erma M.	14	8	42.0	14.1	4.2	Pas.	1	1900	New Haven, Conn.	New Haven, Conn.
208586		Ga. s.	Eric M.	8	7	24.6	9.6	1.0	Fsh.	2	18	1911	Philadelpia, Pa.	Grand Haven, Mich.
136624		St. s.	Ericsson.	5.5	344	193.2	23.3	9.2	Pas.	26	600	1897	Philadelpia, Pa.	Philadelpia, Pa.
135735		St. s.	Erio.	59	11	49.3	14.8	6.7	Tow.	3	1883	Brooklyn, N. Y.	Newark, N. J.
135078		St. s.	Erio.	21	10	36.3	13.0	6.1	Fsh.	2	1888	Sandusky, Ohio.	Sandusky, Ohio.
136602		St. s.	Erio.	43	29	60.0	10.0	8.5	Tow.	8	1897	Dotrott, Mich.	Chicago, Ill.
137042		St. s.	Erio.	21	16	57.0	14.0	5.4	Fsh.	4	100	1902	Erie, Pa.	Erie, Pa.
203503		St. s.	ERIE.	250	198	124.6	28.4	7.4	Msc.	8	1906	Huffalo, N. Y.	Do.
202		St. s.	Erin.	67	33	75.0	18.3	6.6	Tow.	5	1861	Chester, Pa.	New York, N. Y.
200026		Ga. s.	Erin.	14	12	51.2	13.8	4.0	Pas.	2	20	1911	Georgetown, S. C.	Georgetown, S. C.
206778		Ga. s.	Erma.	14	10	40.0	10.8	4.5	Pas.	1	36	1909	Mt. Vernon, Wash.	Seattle, Wash.
200936		Ga. s.	Erma.	11	8	45.0	13.0	4.0	Pas.	1	24	1912	Harrisburg, Tex.	Hous, Tex.
211570		Ga. p.	Erma.	9	9	46.7	10.7	3.0	Pas.	1	12	1912	Dyer, Ark.	St. Louis, Mo.
200754		Ga. s.	Erma May.	9	7	21.9	10.7	2.9	Pas.	1	12	1901	Saltus Point, Tex.	Galveston, Tex.
136427		St. s.	Erna.	14	7	51.5	13.1	4.9	Tow.	3	60	1894	Benton Harbor, Mich.	Milwaukee, Wis.
201952		Ga. s.	Erna M. Lucas.	21	20	40.5	12.3	3.9	Pas.	3	1905	Charleston, S. C.	Charleston, S. C.
206756		Ga. s.	Ernestino D.	19	10	51.5	17.8	3.8	Oys.	3	35	1909	Illiox, Miss.	Gulfport, Miss.
120757		St. s.	Ernest Lo Duc.	19	6	45.2	11.0	4.2	Tow.	2	1883	Erie, Pa.	Duluth, Minn.
211441		Ga. y.	Eronel.	16	11	46.0	11.0	5.0	Yct.	2	28	1910	Sallsbury, Md.	Philadelpia, Pa.
207130	L.D.J.W.	Ga. y.	Eranax.	52	43	63.6	13.7	7.1	Yct.	4	25	1909	Marblehead, Mass.	New York, N. Y.
211464		Ga. s.	Eryna.	8	8	27.3	11.5	4.0	Pas.	1	12	1913	West Barrington, R. I.	Providence, R. I.
207617		St. s.	ERWIN L. FISHER.	1,184	805	220.0	40.0	15.3	Frt.	15	800	1910	Toledo, Ohio.	Cleveland, Ohio.
207452		Ga. s.	Esco.	6	6	29.8	8.8	3.3	Pas.	1	1910	Atlantic City, N. J.	Somers Point, N. J.
135400		St. s.	Escort.	16	9	54.8	13.2	4.5	Tow.	2	15	1878	Pawtucket, R. I.	Eastport, Me.
204145		Ga. s.	Escort.	8	6	40.7	9.6	3.8	Pas.	1	1907	Hellevoe, Wash.	Pt. Townsend, Wash.
200335		Ga. s.	Escort.	9	6	36.8	9.0	4.3	Pas.	1	20	1905	San Francisco, Cal.	San Francisco, Cal.
208929		St. s.	Escor.	35	24	69.1	16.3	4.9	Frt.	2	175	1911	Prosper, Oreg.	Do.
210195		Ga. s.	Escort.	23	25	59.7	13.6	5.5	Pas.	1	80	1912	Winthrop, Mass.	Boston, Mass.
211596		Ga. s.	Escort.	11	7	35.8	8.3	4.1	Pas.	1	40	1913	Los Angeles, Cal.	Los Angeles, Cal.
210054	L.C.K.S.	Ga. y.	Esolanio.	62	51	85.2	13.4	7.3	Yct.	6	30	1911	East Portches, Cr. Conn.	New York, N. Y.
136870	K.Q.R.N.	St. s.	ESPERANZA.	4,702	2,948	341.0	47.7	16.9	Pas.	90	5,000	1901	Philadelpia, Pa.	Do.
200626		St. s.	Esperanza.	17	11	45.9	10.4	4.3	Tow.	5	50	1903	New Orleans, La.	Do.
215191	K.W.Q.T.	Ga. y.	ESPERANZA.	123	78	163.3	17.3	9.2	Yct.	8	200	1908	Boston, Mass.	Pittsburgh, Pa.
210329	L.C.M.T.	Ga. y.	Esperanza.	40	27	64.1	17.2	8.0	Yct.	4	33	1912	Easton, Md.	Baltimore, Md.
135690	K.C.D.W.	Ga. y.	Espirito.	19	17	40.0	16.0	5.1	Yct.	1	1883	New Rochelle, N. Y.	New York, N. Y.
136285		St. s.	Essex.	374	324	158.0	31.8	7.6	Frt.	5	45	1892	Cleveland, Ohio.	Cleveland, Ohio.
135855		St. s.	Essex.	375	255	141.5	28.0	12.2	Pas.	30	450	1885	Baltimore, Md.	Reedville, Va.
136138	K.J.L.W.	St. s.	Essex.	3,618	2,155	295.0	40.0	15.4	Pas.	59	1,900	1890	Philadelpia, Pa.	Baltimore, Md.
211553		St. s.	Essex.	266	181	94.0	36.1	12.9	Fer.	10	500	1913	Toledo, Ohio.	Detroit, Mich.
205128		Ga. s.	Esta V. Bueno.	10	7	35.6	10.6	3.6	Pas.	1	20	1938	Toquiam, Wash.	Seattle, Wash.
208510		Ga. s.	Estel.	8	8	51.5	14.2	2.0	Pas.	1	25	1907	Cincinnati, Ohio.	Cincinnati, Ohio.
201127		Ga. s.	Estella.	13	9	36.0	11.5	4.0	Pas.	1	1904	Hallard, Wash.	Seattle, Wash.
201627		Ga. s.	Estella A.	10	7	34.1	11.8	6.0	Fsh.	1	1904	Bremen, Mo.	Rockland, Mo.
136794		Ga. s.	Estella F.	8	8	31.0	14.4	4.0	Msc.	1	1900	Allantio City, N. J.	Somers Point, N. J.
136738		Ga. s.	Estella Townsend.	6	6	36.0	13.3	3.6	Pas.	1	1899	Do.	Do.
135429		St. s.	Estelle.	164	109	123.0	18.3	10.6	Fsh.	10	1880	East Deering, Me.	Reedville, Va.
135879		Ga. s.	Estelle.	15	13	42.5	14.5	3.8	2	24	1886	Key West, Fla.	Key West, Fla.
136072		Ga. s.	Estelle.	13	6	41.6	11.5	4.0	Tow.	2	1889	East Providence, R. I.	Newbern, N. C.
136592		Ga. s.	Estelle.	9	8	32.0	13.7	3.7	Frt.	2	1896	Woodville, S. C.	Charleston, S. C.
200200		Ga. s.	Estelle.	7	7	33.6	12.4	3.2	Fsh.	2	8	1902	Carrabelle, Fla.	Jacksonville, Fla.
207017		Ga. p.	Estello D.	13	13	62.5	19.4	2.2	Msc.	2	20	1939	Ravenswood, W. Va.	Nashville, Tenn.
135817		Ga. s.	Estello Gerber.	6	5	34.0	12.0	3.0	Oys.	1	1885	Sayville, N. Y.	Bridgeport, Conn.
91919		St. s.	Esther.	137	103	95.6	17.8	9.0	Cnl.	4	60	1887	Buffalo, N. Y.	Buffalo, N. Y.
136512		St. s.	Esther.	27	21	46.1	14.0	5.9	Tow.	3	1895	Camden, N. J.	Baltimore, Md.
136938		St. s.	Esther.	15	10	38.6	10.0	4.0	Fsh.	4	15	1901	Milwaukee, Wis.	Milwaukee, Wis.

(a) American Eagle.
 (b) N. Y. Cent'l. Ltg. Co. No. 1.
 (c) New York Central No. 1.
 (d) Formerly st. s. Fred B. Hall.

(e) Formerly ga. y. Rosanna.
 (f) Formerly ga. y. Sepoy.
 (g) Formerly ga. y. Cristina.
 (h) Formerly st. c. bt. M. and J. Tracy.

MERCHANT STEAM VESSELS OF THE UNITED STATES—Continued.

Official No.	Signal letters.	Rtg.	Name of vessel.	Gross tonnage.	Net tonnage.	Length.	Breadth.	Depth.	Service.	Crew.	Indicated horsepower.	When built.	Where built.	Home port (where permanent document issues).
						Feet.	Feet.	Feet.						
137011		St. s.	Esther.....	7	5	42.3	10.4	2.7	Frt.	2	35	1902	Chincoteague, Va.	Cape Charles, Va.
202256		Ga. s.	Esther.....	0	0	34.0	11.5	3.0	Pas.	1	6	1905	Somers Point, N. J.	Philadelphia, Pa.
202654		Ga. s.	Esther.....	10	7	27.9	13.8	3.8	Msc.	1	1905	Huntington, N. Y.	Cold Spring, N. Y.
204089		Ga. s.	Esther.....	11	7	50.0	9.6	4.0	Pas.	1	2	1902	Wayzata, Minn.	St. Paul, Minn.
205055		Ga. s.	Esther.....	5	5	23.7	11.3	3.8	Fsh.	1	6	1908	Osterville, Mass.	Barnstable, Mass.
206795		St. s.	Esther.....	12	8	41.2	9.9	4.2	Tow.	2	30	1907	Ripley, Mich.	Marquette, Mich.
207007		Ga. s.	Esther.....	14	10	41.0	12.0	3.6	Fsh.	0	30	1909	Seattle, Wash.	Pt. Townsend, Wash.
212276		St. p.	Esther.....	24	24	64.5	17.0	2.8	Frs.	1	29	1914	Shoal Creek, Ark.	St. Louis, Mo.
209171		Ga. s.	Esther B.....	18	16	34.4	11.3	4.0	Frt.	2	16	1911	Bols Blano Island, Mich.	Grand Haven, Mich.
8470		Ga. s.	Esther Praser.....	23	21	41.8	17.8	4.7	Oys.	3	1888	Patchogue, N. Y.	Perth Amboy, N. J.
211567		Ga. s.	Esther G.....	7	7	31.0	0.0	3.3	Pas.	1	6	1913	Wildwood, N. J.	Somers Point, N. J.
137075		Ga. s.	Esther Gray.....	30	14	52.1	16.5	8.0	Fsh.	9	1903	Gloucester, Mass.	Gloucester, Mass.
201839		Ga. s.	Esther Madoline.....	10	10	31.6	11.0	5.5	Fsh.	3	1905	do	do
205432		St. s.	Esther Phillips.....	46	31	60.3	10.9	8.0	Tow.	7	197	1908	Solomons, Md.	Baltimore, Md.
136670		Ga. s.	Esther Stewart.....	11	7	35.5	11.4	5.4	Tow.	2	1908	Buffalo, N. Y.	New York, N. Y.
206398		St. s.	Ethal M.....	12	11	34.5	9.7	4.1	Tow.	2	24	1909	Green Bay, Wis.	Milwaukee, Wis.
205158		Ga. s.	Ethan Allen II.....	9	6	60.0	14.6	3.0	Fer.	1	20	1908	Champlain, N. Y.	Plattsburg, N. Y.
86596		St. p.	Ethel.....	98	77	119.0	27.2	4.0	Frt.	13	80	1901	Washington, N. C.	Georgetown, S. C.
107716		St. s.	Ethel.....	93	63	72.1	19.2	3.5	Tow.	5	1901	Athens, N. Y.	Salom, Mass.
136365		Ga. s.	Ethel.....	8	8	34.4	14.3	3.6	Msc.	2	1893	Patchogue, N. Y.	Greenport, N. Y.
136413		St. s.	Ethel.....	25	12	65.5	13.2	5.6	Pas.	4	1893	Scranton, Miss.	Mobile, Ala.
136493		St. s.	Ethel.....	28	16	56.6	10.0	6.3	Fsh.	4	1895	Noank, Conn.	Gloucester, Mass.
136649		Ga. s.	Ethel.....	8	8	33.0	10.6	5.0	Fsh.	1	1897	Friendship, Me.	Portland, Me.
136668		Ga. s.	Ethel.....	12	8	47.0	10.3	3.3	Frt.	1	1898	Warronton, Oreg.	Astoria, Oreg.
137006		St. s.	Ethel.....	268	161	145.0	20.0	8.0	Frt.	4	200	1902	Wilmington, Del.	Philadelphia, Pa.
137017		Ga. s.	Ethel.....	6	6	27.0	10.8	5.2	Fs.t.	2	1902	Friendship, Me.	Portland, Me.
202094		Ga. s.	Ethel.....	19	14	46.8	15.3	8.0	Fsh.	2	1905	Swans Island, Me.	Castine, Me.
204355		Ga. s.	Ethel.....	14	11	47.8	14.3	3.7	Frt.	3	25	1907	Neponset, Mass.	Newport, R. I.
205764		Ga. s.	Ethel.....	12	8	38.0	12.2	3.9	Pas.	2	25	1908	Holly Oak, Del.	Baltimore, Md.
207733		Ga. s.	Ethel.....	15	13	36.7	11.1	4.0	Pas.	1	20	1905	Charleston, S. C.	Charleston, S. C.
208196		Ga. s.	Ethel.....	6	5	27.0	11.5	2.5	Fsh.	1	6	1904	Key West, Fla.	Key West, Fla.
211783		St. s.	Ethel.....	25	10	49.2	13.0	4.6	Tow.	3	35	1901	Savannah, Ga.	Charleston, S. C.
210688		Ga. s.	Ethel Alice.....	13	7	45.0	10.0	3.0	Oys.	2	10	1912	Carters Creek, Va.	Reedville, Va.
206779		Ga. p.	Ethel B.....	14	9	40.9	18.0	2.7	Tow.	1	14	1908	St. Francis, Ark.	St. Louis, Mo.
212151		Ga. s.	Ethel B.....	9	6	58.5	13.7	2.3	Pas.	1	50	1914	Seabrook, Tex.	Galveston, Tex.
200690		Ga. s.	Ethel C.....	9	8	30.0	8.1	4.2	Frt.	2	1904	Bridgeton, N. J.	Philadelphia, Pa.
145629		St. s.	Ethel Dailey.....	50	25	66.0	17.7	8.0	5	1892	Perth Amboy, N. J.	New York, N. Y.
212198		Ga. s.	Ethel G.....	9	7	39.1	13.7	2.3	Msc.	1	27	1914	Bogue, N. C.	Beaufort, N. C.
136394		Ga. s.	Ethel H.....	18	9	57.0	14.8	4.3	Msc.	2	1893	Fairmount, Md.	Newport News, Va.
204228		Ga. s.	Ethel H.....	11	10	30.2	12.0	3.2	Pas.	1	10	1907	Providenco, R. I.	Providenco, R. I.
208202		Ga. s.	Ethel H.....	11	10	44.8	7.7	4.6	Fsh.	1	38	1910	Wilmington, Cal.	Los Angeles, Cal.
135763		St. s.	Ethel J.....	24	10	59.4	13.7	5.5	Fsh.	2	1884	Fairport, Ohio	Duluth, Minn.
208999		Ga. s.	Ethel J.....	12	9	44.0	11.3	4.4	Fs.t.	2	60	1911	Barcelona, N. Y.	Sandusky, Ohio.
203592		Ga. s.	Ethel Lewis.....	8	6	42.5	14.0	3.0	Ft.	4	10	1906	Chesconnessux, Va.	Crisfield, Md.
136835		Ga. s.	Ethel M.....	8	8	31.2	10.3	5.3	Fsh.	2	1900	Deer Isle, Me.	Deer Isle, Me.
207288		Ga. s.	Ethel M.....	12	10	33.5	15.0	4.0	Fsh.	2	20	1910	Edgartown, Mass.	Vineyard Haven, Mass.
206599		Ga. y.	Ethel May.....	24	21	60.0	13.0	6.8	Yct.	2	25	1909	Stamford, Conn.	Port Huron, Mich.
210798		Ga. s.	Ethel May.....	14	11	37.0	14.6	4.7	Frt.	1	15	1911	Charleston, S. C.	Charleston, S. C.
136728		Ga. s.	Ethel Q.....	18	12	38.7	14.9	4.7	Frt.	3	1899	Marco, Fla.	Key West, Fla.
205791		Ga. s.	Ethel B. Penny.....	94	56	99.5	22.7	9.8	Fsh.	16	75	1908	Gloucester, Mass.	Boston, Mass.
201289		Ga. s.	Ethel P. Nelson.....	13	13	47.2	13.9	3.0	Msc.	2	1904	Morehead City, N. C.	Newbern, N. C.
136814		Ga. s.	Ethel E. Young.....	5	5	26.0	10.9	3.5	Fsh.	1	1900	Wellfleet, Mass.	Provincetown, Mass.
136120		St. s.	Ethel J. Pryor.....	18	9	45.9	12.4	5.6	Tow.	4	1890	Houghton, Mich.	Marquette, Mich.
208735	L. B. W. J.	Ga. y.	Ethel M. Ward.....	40	18	70.2	13.5	6.1	Yct.	3	70	1910	Port Clinton, Ohio.	Brushear, Ia.
135726		St. s.	Ethel and Marton.....	13	6	43.9	12.5	5.3	Msc.	2	1883	Sun Francisco, Cal.	Seattle, Wash.
203493	K. V. P. L.	Ga. y.	Ethelsa.....	25	17	66.0	10.0	6.5	Yct.	2	300	1906	East Greenwich, R. I.	Providence, R. I.
211314		Ga. s.	Ethelyn.....	6	5	31.5	9.1	3.0	Fsh.	1	14	1913	Ketchikan, Alaska.	Ketchikan, Alaska.
203622		*St. p.	Etna.....	41	40	59.3	11.4	3.6	Pas.	2	30	1906	Portland, Oreg.	Portland, Oreg.
209587		Ga. s.	Etollin.....	18	12	43.0	13.0	5.0	Fs.t.	0	30	1912	Seattle, Wash.	Pt. Townsend, Wash.
209947		Ga. s.	Etollin.....	13	12	53.0	12.9	5.1	Frt.	1	60	1912	Astoria, Oreg.	Astoria, Oreg.
210885		Ga. s.	Etowah.....	13	11	35.0	10.5	4.0	Pas.	2	24	1909	Palatka, Fla.	Jacksonville, Fla.
211967		*Ga. p.	Etowah.....	34	31	64.8	16.0	2.6	Frt.	3	20	1914	Marked Tree, Ark.	St. Louis, Mo.
135704		Ga. s.	Etta.....	25	17	60.3	11.6	5.6	Fsh.	2	60	1883	Boston, Mass.	Machias, Me.
208325		Ga. s.	Etta.....	9	8	29.8	12.4	3.9	Frt.	2	8	1911	Remleys Point, S. C.	Charleston, S. C.
136503		Ga. s.	Etta B.....	33	24	67.0	18.0	4.9	Frt.	5	1895	Benlela, Cal.	San Francisco, Cal.
130792		Ga. s.	Etta B.....	13	11	44.0	13.6	7.0	Fsh.	4	1900	St. George, Me.	Gloucester, Mass.
205706		*Ga. p.	Etta D.....	14	9	49.0	12.0	3.5	Oys.	4	1908	Des Allemand, La.	Morgan City, La.
135708		Ga. s.	Etta Davis.....	10	10	35.5	12.0	5.5	Frt.	4	1883	Long Island, Me.	Deer Isle, Me.
136787		Ga. s.	Etta E.....	5	5	31.2	9.4	3.6	Pas.	1	12	1895	Long Island City, N. Y.	Barnstable, Mass.
117088		Ga. s.	Etta K.....	13	12	44.0	15.0	4.0	Fsh.	2	1901	Atlantic City, N. J.	Somers Point, N. J.
106678		St. s.	Etta May.....	99	49	75.5	16.5	4.7	Frt.	6	1888	Port Jefferson, N. Y.	Bridgeport, Conn.
136534		Ga. s.	Etta May.....	14	14	37.0	13.7	6.7	Pas.	1	1896	Daytona, Fla.	St. Augustine, Fla.

a Ella B.
 b Formerly st. s. Dark.
 c Stewart.
 d Formerly *st. p. Ghio.

e Formerly st. s. Allison Briggs.
 f Formerly st. s. Three Brothers.
 g Formerly ga. y. Sinbad.
 h Formerly st. s. Albert J. Hoyt.

MERCHANT STEAM VESSELS OF THE UNITED STATES—Continued.

Official No.	Signal letters.	Rtg.	Name of vessel.	Gross tonnage.	Net tonnage.	Length.	Breadth.	Depth.	Service.	Crew.	Indicated horsepower.	When built.	Where built.	Home port (where permanent document issues).
						Feet.	Feet.	Feet.						
2572		St. s.	Etta McElroy	174	118	95.0	21.2	8.6	Frt.	6	181	1867	Philadelphia, Pa.	New York, N. Y.
137047		Ga. s.	Etta M. Burns	40	15	60.1	18.3	8.0	Frt.	3		1902	East Boothbay, Me.	Portland, Me.
203046		Ga. s.	Etta M. Willson	13	8	46.3	12.4	4.2	Frt.	2		1906	Eastport, Me.	Eastport, Me.
136480		Ga. s.	Etta V. Phillips	8	8	48.7	13.6	3.2	Frt.	1		1894	Taylor's Island, Md.	Crisfield, Md.
137003		Ga. s.	Etta and Lena	9	6	27.0	13.0	4.6	Fsh.	2		1902	Mystic, Conn.	New London, Conn.
207458		Ga. p.	Eudora	20	20	50.0	20.3	2.8	Fer.	2		1910	Wheeler, S. Dak.	Sioux City, Iowa.
204483	K.W.H.G.	Ga. y.	Eudora II.	29	19	58.0	12.0	5.5	Yct.	1	24	1907	Port Washington, N. Y.	Rochester, N. Y.
200075		St. s.	Eugen Loesch	19	11	45.7	14.0	5.6	Fsh.	4		1903	Erie, Pa.	Erie, Pa.
136053		St. s.	Eugene	70	35	83.2	16.3	4.0	Tow.	9	100	1889	Lynchburg, Tex.	Houston, Tex.
136557		Ga. s.	Eugene	5	5	23.0	11.1	3.6	Fsh.	1		1896	Osterville, Mass.	Chatham, Mass.
202919		*St. p.	Eugene	73	65	102.0	22.7	4.2	*Pas.	8	80	1906	Whitfield, Fla.	Pensacola, Fla.
203187		St. s.	Eugene	20	13	50.0	13.2	4.9	Pas.	4		1906	Mobile, Ala.	Mobile, Ala.
208525		Ga. s.	Eugene	10	10	27.6	9.0	3.7	Frt.	2	8	1906	Marinette, Wis.	Milwaukee, Wis.
136743		St. s.	EUGENE GRASSELLI	157	106	92.0	28.0	8.2	Frt.	6	250	1899	Camden, N. J.	New York, N. Y.
136489	K.M.D.V.	St. s.	EUGENE HUGHES	111	55	84.5	19.0	9.6	Tow.	8	350	1885	Philadelphia, Pa.	Do.
202711		St. s.	EUGENE ZIMMERMAN	5,630	4,772	488.6	52.0	31.0	Frt.	23	1,200	1905	Toledo, Ohio.	Toledo, Ohio.
136131		St. s.	Eugene C. Hart	522	470	152.5	25.0	9.4	Frt.	26	280	1890	Manitowoc, Wis.	Grand Haven, Mich.
127682	K.R.W.F.	St. s.	EUGENE F. MORAN	184	111	91.0	22.0	9.4	Tow.	9	1,000	1902	Philadelphia, Pa.	New York, N. Y.
135002		St. s.	EUGENE F. PRICE	108	96	121.5	18.9	8.8	Fsh.	17		1874	Bristol, Me.	Newport, R. I.
136327		Ga. s.	Eugene H. Brown	14	10	58.0	15.4	4.0	Msc.	2		1892	Oriole, Md.	Cape Charles, Va.
206147		St. s.	EUGENE J. BUFFINGTON	7,528	5,839	580.0	58.0	32.0	Frt.	25	1,880	1909	Lorain, Ohio	Duluth, Minn.
210864		*St. p.	Eugene Dana Smith	99	99	121.6	26.4	4.0	Tow.	10	260	1913	Dana, W. Va.	Cincinnati, Ohio.
85339		St. s.	Eugenia	10	5	39.8	11.6	5.8	Msc.	3		1874	Buñalo, N. Y.	Alexandria, Va.
115110		St. s.	Eugenia	15	7	43.0	12.0	5.0	Tow.	2		1885	do.	Albany, N. Y.
200588	K.S.V.C.	St. y.	Eugenia	113	77	97.2	18.0	8.8	Yct.	8		1904	Bristol, R. I.	Providence, R. I.
207762		St. s.	Eugenia	11	8	37.2	11.0	3.0	Pas.	2	35	1910	Millsboro, Del.	Wilmington, Del.
130742	K.N.W.Q.	Ga. s.	Eugenie	30	25	59.4	14.4	2.4	Frt.	3		1887	Baltimore, Md.	New York, N. Y.
136881		Ga. s.	Eulala	10	6	39.0	14.1	2.4	Frt.	1		1901	Presden, Me.	Portland, Me.
136391		Ga. s.	Eulala	11	9	34.0	13.5	4.0	Msc.	1		1893	Patchogue, N. Y.	New York, N. Y.
204754		Ga. s.	Eunice	12	9	43.6	13.3	4.0	Pas.	1	24	1907	Elizabeth City, N. C.	Elizabeth City, N. C.
204829	*Ga. p.	Eunice	12	10	37.7	11.8	2.0	Pas.	1	2	1907	Steubenville, Ohio.	Cincinnati, Ohio.	
210578		Ga. s.	Eunice	28	25	60.0	13.4	4.8	Fsh.	2	50	1912	Petersburg, Alaska.	Seattle, Wash.
210981	*Ga. p.	Eunice V.	5	7	45.0	10.5	1.2	Msc.	4	48	1913	Louisville, Ky.	Louisville, Ky.	
212130		Ga. s.	Eunomia	7	7	26.9	8.3	3.3	Fsh.	2	10	1914	Green Bay, Wis.	Milwaukee, Wis.
201041		Ga. s.	Euphemia	33	22	50.2	13.0	5.6	Ten.	4		1904	Essexton, Pa.	Philadelphia, Pa.
135514		Ga. s.	Euphemia Purton	6	5	30.2	12.5	2.9	Msc.	1		1890	Patchogue, N. Y.	Patchogue, N. Y.
37548		St. s.	Eureka	223	151	102.3	21.7	11.2	Frt.	5		1892	Elkton, Md.	New York, N. Y.
136692	K.N.P.J.	St. s.	EUREKA	353	186	128.0	26.3	15.0	Tow.	24		1898	Philadelphia, Pa.	Fall River, Mass.
136740	K.Q.G.J.	St. s.	EUREKA	2,122	1,399	237.5	42.0	23.4	Frt.	26		1899	Lorain, Ohio.	New York, N. Y.
136808	K.Q.D.S.	St. s.	Eureka	484	312	142.5	26.0	12.0	Pas.	15	1,000	1900	Wilmington, Cal.	San Francisco, Cal.
137048		Ga. s.	Eureka	12	10	42.0	14.2	3.8	Oys.	5	315	1902	Patchogue, N. Y.	Patchogue, N. Y.
137077		St. s.	Eureka	48	33	70.0	19.0	7.5	Tow.	5		1903	Athens, N. Y.	New York, N. Y.
201499	*Ga. p.	Eureka	20	9	58.0	15.5	4.3	Oys.	7		1904	New Orleans, La.	New Orleans, La.	
202052	Ga. s.	Eureka	24	23	51.0	16.0	4.2	Frt.	7		1906	Marco, Fla.	Tampa, Fla.	
204616	*Ga. p.	Eureka	6	5	48.0	7.7	2.0	Pas.	3		1907	Bellaire, Ohio.	Wheeling, W. Va.	
205015	*Ga. p.	Eureka	7	7	41.5	11.3	2.8	Tow.	2	15	1908	Ironton, Ohio.	Cincinnati, Ohio.	
206157	Ga. s.	Eureka	11	6	38.0	12.2	5.2	Fsh.	1	6	1909	Lubec, Me.	Lubec, Me.	
207020	St. s.	EUREKA	44	30	64.6	16.0	6.4	Fsh.	3	100	1909	Buffalo, N. Y.	Cleveland, Ohio.	
209532	Ga. s.	Eureka	11	8	44.2	12.3	3.8	Frt.	1	35	1912	Astoria, Ore.	Astoria, Ore.	
210172	Ga. s.	Eureka	35	24	56.7	15.6	5.9	Fsh.	3	59	1912	Tacoma, Wash.	Tacoma, Wash.	
210676	Ga. s.	Eureka	7	7	26.0	8.0	4.0	Fsh.	2	8	1910	Green Bay, Wis.	Milwaukee, Wis.	
210334	L.C.M.S.	St. s.	Eureka	471	306	149.8	35.0	12.5	Frt.	8	725	1912	Bath, Me.	Boston, Mass.
136093	Ga. s.	Eurus	15	10	38.0	12.6	6.4	Pas.	1	15	1902	Hoquiam, Wash.	Ketchikan, Alaska.	
136213	Ga. s.	Eurybia	14	13	37.4	13.5	6.3	Oys.	1		1888	Brooklyn, N. Y.	New Haven, Conn.	
206325	*St. p.	Eutaw	65	58	100.0	23.4	3.0	Pas.	6	40	1909	Vicksburg, Miss.	Vicksburg, Miss.	
135253	Ga. s.	Eva	8	7	30.3	13.0	3.5	Fsh.	1		1876	Greenport, N. Y.	Greenport, N. Y.	
135689	Ga. s.	Eva	14	7	42.3	12.6	4.3	Fsh.	1	347	1883	Noank, Conn.	Newport, R. I.	
135781	Ga. s.	Eva	7	5	31.5	13.0	3.4	Msc.	1		1883	Bellmore, N. Y.	New York, N. Y.	
136026	St. s.	Eva	27	13	56.1	16.1	4.6	Pas.	4		1889	Moss Point, Miss.	New Orleans, La.	
136459	*St. p.	Eva	130	66	90.4	19.4	4.6	Pas.	2	50	1894	Portland, Ore.	Coos Bay, Ore.	
200832	Ga. s.	Eva	10	6	36.0	12.0	3.2	Pas.	1		1904	do.	Astoria, Ore.	
204890	Ga. s.	Eva	14	9	55.3	11.2	3.4	Pas.	1		1907	Smiths Point, Tex.	Galveston, Tex.	
205519	Ga. s.	Eva	13	7	50.4	13.1	3.0	Tow.	2		1908	Belhaven, N. C.	Elizabeth City, N. C.	
207654	Ga. s.	Eva	10	7	50.0	10.4	3.5	Pas.	1	30	1910	Portland, Ore.	Portland, Ore.	
210236	Ga. s.	Eva	15	10	49.0	11.2	3.5	Pas.	1	30	1912	Coligan Bayou, La.	Brahear, La.	
211406	Ga. s.	Eva	9	9	32.5	7.5	5.0	Pas.	1	18	1911	Belle Fourche, S. Dak.	Sioux City, Iowa.	
136056	Ga. s.	Eva Alice	7	6	25.2	12.4	4.4	Frt.	1		1889	Providence, R. I.	Providence, R. I.	
136456	Ga. s.	Eva Bell	13	9	42.0	13.0	3.8	Msc.	3		1894	Penns Grove, N. J.	Philadelphia, Pa.	
135893	Ga. s.	Eva Boozie	10	9	53.3	15.3	3.0	Frt.	2		1885	Cambridge, Md.	Baltimore, Md.	
135529	Ga. s.	Eva Bramble	23	16	61.5	16.3	4.8	Oys.	2		1881	Dorchester County, Md.	Tappanahock, Va.	
207289	Ga. s.	Eva C.	10	7	28.7	7.5	2.1	Pas.	1	10	1910	Arkansas Post, Ark.	Memphis, Tenn.	

1 Formerly st. bge. (a) Bruce.
 (b) Peter Hagan.
 2 Formerly ga. y. (a) Neshaminy.
 (b) Sabiarita.
 3 Formerly st. s. Charles E. Matthews.

4 Formerly st. s. Goldsmith Maid No. 2.
 5 Formerly st. s. Saratoga.
 6 Formerly (a) Ga. y. Matka.
 (b) Ga. y. Slivad.
 7 Formerly st. s. Fairport.

8 Formerly *ga. p. Push.
 9 Formerly *st. p. Ludie.

MERCHANT STEAM VESSELS OF THE UNITED STATES—Continued.

Official No.	Signal letters.	Rig.	Name of vessel.	Gross tonnage.	Net tonnage.	Length.	Breadth.	Depth.	Service.	Crew.	Indicated horsepower.	When built.	Where built.	Home port (where permanent document issues).
212383		Ga. s.	Eva D.	12	8	36.5	10.6	3.9	Pas.	1	16	1913	Everett, Wash.	Seattle, Wash.
207674		Ga. s.	Eva Dor.	14	8	40.2	10.9	6.2	Pas.	1	25	1910	Ocean City, N. J.	Somers Point, N. J.
136802		*St. p.	Eva Evaritt	35	35	61.0	29.0	4.0	Fer.	4		1900	Vevay, Ind.	Evansville, Ind.
211968		Ga. s.	Eva H.	8	7	34.8	7.5	2.6	Frt.	0	7	1914	Marked Tree, Ark.	St. Louis, Mo.
203311		Ga. s.	Eva Lillian	10	5	42.0	10.0	2.7	Oys.	2		1906	Pocomoke City, Md.	Tappanhook, Va.
80939		St. s.	Eva May	48	33	58.7	17.4	8.2	Pas.	5		1832	Athens, N. Y.	New York, N. Y.
138759		Ga. s.	Eva May	21	19	54.3	13.4	4.0	Fsh.	10		1899	Smyrna, N. C.	Beaufort, N. C.
208366		Ga. s.	Eva May	10	8	37.8	10.1	4.0	Frt.	3	20	1911	Conway, S. C.	Georgetown, S. C.
136911		Ga. s.	Eva N.	9	9	30.9	12.0	5.9	Mso.	1		1901	Friendship, Me.	Castine, Me.
202307		Ga. s.	Eva Pearl	10	9	47.4	14.0	2.8	Fsh.	1		1905	Morehead City, N. C.	Key West, Fla.
204059		Ga. s.	Eva R.	7	5	30.0	11.0	5.2	Fsh.	2	4	1907	Vinal Haven, Me.	Vinal Haven, Me.
135014		Ga. s.	Eva Smith	5	5	28.5	12.0	2.8	Msc.	0		1874	Islip, N. Y.	Greenport, N. Y.
203873		Ga. s.	Eva W.	11	10	46.0	14.5	3.0	Frt.	2		1907	Crittenden, Va.	Norfolk, Va.
135397		Ga. s.	Eva A. Race	12	12	43.2	13.8	5.1	Fsh.	2		1879	Boothbay, Me.	Machias, Me.
136643		Ga. s.	Eva L. Gibson	8	5	38.4	13.4	3.6	Frt.	1		1897	Crisfield, Md.	Norfolk, Va.
136543		Ga. s.	Eva M. Martin	21	11	48.0	15.3	6.4	Frt.	1		1896	East Boothbay, Me.	Portland, Me.
135540		Ga. s.	Eva and Belle	14	14	40.4	14.3	6.0	Msc.	2		1881	Deer Isle, Me.	Rockland, Me.
136304		Ga. s.	Eva and Mildred	46	43	67.0	19.7	8.1	Fsh.	14		1892	Bath, Me.	Portland, Me.
136956		Ga. s.	Evagelstria	7	7	27.2	13.0	4.4	Fsh.	2		1901	Newport, R. I.	Newport, R. I.
210346		Ga. y.	Evaline O.	6	6	33.0	8.5	3.3	Yct.	1	27	1909	Detroit, Mich.	Detroit, Mich.
136909		Ga. s.	Evanelia	7	7	30.0	10.0	5.8	Fsh.	1		1901	Deer Isle, Me.	Castine, Me.
135957		Ga. s.	Evangelina	6	5	28.2	11.4	4.2	Yct.	2		1872	Edgartown, Mass.	Provincetown, Mass.
207070		Ga. y.	Evans	16	12	44.1	10.1	4.6	Yct.	2	30	1910	Hogulam, Wash.	Seattle, Wash.
203353		*St. p.	Evansville	144	144	120.2	30.0	5.2	Pas.	28	391	1906	Madison, Ind.	Evansville, Ind.
204814		Ga. s.	Evo	7	5	31.6	8.5	2.8	Pas.	1		1917	Juneau, Alaska	Juneau, Alaska
136595		St. s.	Eveloth	42	28	56.5	15.0	7.2	Tow.	4		1897	Gloucester, Mass.	Gloucester, Mass.
135227		Ga. s.	Eveline	49	26	59.0	23.5	4.2		2		1876	San Rafael, Cal.	San Francisco, Cal.
208697		Ga. s.	Eveline	7	6	32.2	9.3	4.4	Fsh.	1	10	1911	Kilnquay, Alaska	Ketchikan, Alaska
107183	K. N. G. B.	St. y.	*Evelyn	93	53	108.6	16.1	8.7	Yct.	10	300	1895	South Boston, Mass.	New York, N. Y.
135894		St. s.	Evelyn	48	27	64.8	16.0	8.0	Tow.	5		1886	New Baltimore, N. Y.	Do.
136620	K. N. C. S.	St. s.	*Evelyn	1,063	1,185	252.8	36.3	24.5	Frt.	25	700	1883	Southampton, England	Philadelphia, Pa.
141213		St. y.	Evelyn	40	28	73.2	14.0	6.0	Yct.	2		1892	Nyaek, N. Y.	New York, N. Y.
155054	J. W. C. B.	St. y.	*Evelyn	110	75	133.3	17.3	8.4	Yct.	11	546	1882	Bristol, R. I.	Do.
200601		Ga. s.	Evelyn	24	16	46.7	14.5	4.1	Oys.	4		1904	West Haven, Conn.	New Haven, Conn.
204711		Ga. s.	Evelyn	6	5	23.8	11.2	3.8	Fsh.	1		1907	Osterville, Mass.	Chatham, Mass.
205875		Ga. s.	Evelyn	8	6	35.0	8.4	3.8	Pas.	0	10	1904	St. Augustine, Fla.	St. Augustine, Fla.
208121	*Ga. p.	Evelyn	14	12	68.0	12.0	2.0	Pas.	1	25	1910	Clarington, Ohio	Cincinnati, Ohio	
210004	L. C. K. Q.	St. s.	EVKLVN	3,140	2,443	313.6	46.1	22.9	Frt.	32	1,200	1912	Newport News, Va.	New York, N. Y.
211378		Ga. s.	Evelyn	15	10	39.0	13.0	4.2	Fsh.	6	20	1913	Richardson, Wash.	Seattle, Wash.
211449		Ga. s.	Evelyn	69	54	74.0	18.4	5.8	Pas.	3	100	1913	Brooklyn, N. Y.	Patchogue, N. Y.
211561		Ga. s.	Evelyn	13	12	39.4	12.3	5.1	Fsh.	2	18	1913	Westerly, R. I.	Newport, R. I.
209077		Ga. s.	Evelyn O.	9	6	46.3	9.2	4.1	Tow.	2	50	1901	Scranton, Miss.	Galveston, Tex.
205097		Ga. s.	Evelyn G.	12	7	41.0	11.6	6.3	Fsh.	5	28	1907	Manset, Me.	S. W. Harbor, Me.
210166		Ga. s.	Evelyn H.	25	24	49.2	12.1	5.6	Fsh.	4		1912	Rockport, Mass.	Gloucester, Mass.
137046		Ga. s.	Evelyn Harford	8	6	32.1	12.2	3.0		2		1902	Apalachicola, Fla.	Apalachicola, Fla.
210248		Ga. s.	Evelyn W.	12	8	34.6	11.8	3.6	Pas.	1		1912	Forked River, N. J.	Tuckerton, N. J.
205721		Ga. s.	Evelyn M. Thompson	97	57	104.4	22.7	9.8	Fsh.	10		1908	Gloucester, Mass.	Boston, Mass.
204381		Ga. s.	Evelyn N. Thaw	48	34	60.3	22.9	5.9	Frt.	4		1907	Rockland, Me.	Rockland, Me.
136628		St. s.	Evening Star	37	19	60.4	10.0	7.2	Tow.	3		1897	Bordentown, N. J.	Philadelphia, Pa.
204579	K. W. H. T.	St. s.	EVKRETT	5,107	3,238	373.2	52.7	29.8	Frt.	45	2,700	1907	Quincy, Mass.	Boston, Mass.
201063		Ga. y.	Everglade	257	217	111.0	23.0	4.0	Yct.	5	70	1904	Jensen, Fla.	Sag Harbor, N. Y.
137013		*St. p.	Evergreen	99	99	119.5	22.5	3.5	Pas.	13		1902	Parkersburg, W. Va.	Cincinnati, Ohio
202792		St. s.	Eversley Childs	130	88	75.5	27.8	8.0	Frt.	6	200	1906	Tomkins Cove, N. Y.	New York, N. Y.
135505		Ga. s.	Evey Wells	7	7	33.0	11.4	3.7	Frt.	1		1895	Turtle Bayou, Tex.	Galveston, Tex.
127390		Ga. y.	Evlan	28	25	51.2	17.0	5.0	Yct.	2		1899	Tottenville, N. Y.	San Francisco, Cal.
136211		Ga. s.	Evle	91	79	71.5	26.0	5.9	Frt.	3		1891	Alameda, Cal.	Portland, Ore.
209545		Ga. s.	Evolution	25	17	43.0	13.5	5.5	Fsh.	2	65	1912	Seattle, Wash.	Seattle, Wash.
201385		Ga. s.	Example	11	7	43.9	12.6	3.6	Oys.	3		1904	Empire, La.	New Orleans, La.
202468		Ga. s.	Excellent	14	10	52.0	18.9	4.2	Oys.	1		1905	Bridgetown, Va.	Cape Charles, Va.
135209		St. s.	Excelsior	229	129	116.0	29.3	10.8	Fer.	8	360	1876	Detroit, Mich.	Detroit, Mich.
135477		St. s.	Excelsior	65	32	74.6	18.6	8.1	Tow.	5		1881	Athens, N. Y.	New York, N. Y.
135568		Ga. s.	Excelsior	6	6	27.0	11.8	3.2	Msc.	1		1880	New York, N. Y.	Do.
135598		St. s.	Excelsior	92	64	104.3	18.4	6.1	Cnl.	8		1882	Lookport, Ill.	Chicago, Ill.
135626	J. W. N. R.	St. s.	Excelsior	3,542	1,876	340.0	42.5	23.5	Pas.	53	1,900	1882	Wilmington, Del.	New York, N. Y.
135892		Ga. s.	Excelsior	6	5	27.6	12.7	3.3	Fsh.	1		1880	Patchogue, N. Y.	Patchogue, N. Y.
136325		St. s.	Excelsior	73	36	72.5	19.2	10.5	Tow.	5		1892	Buffalo, N. Y.	Duluth, Minn.
136354	K. L. P. G.	St. s.	Excelsior	526	261	175.5	35.0	13.0	Frt.	20	386	1893	Eureka, Cal.	Portland, Ore.
136816		St. s.	Excelsior	597	406	143.1	33.9	16.1	Frt.	9	300	1900	West Haven, Conn.	New York, N. Y.
203768		Ga. s.	Excelsior	9	8	38.0	13.3	3.6	Oys.	4		1906	Patchogue, N. Y.	Patchogue, N. Y.
201724		Ga. s.	Exchange	12	8	33.0	9.0	3.3	Tow.	1		1905	North Bend, Ore.	Coos Bay, Ore.
209645		Ga. s.	Excursion	46	31	65.0	14.7	6.5	Ten.	4	65	1912	Astoria, Ore.	Juneau, Alaska
211118		Ga. s.	Exhibit	19	13	38.3	12.8	4.8	Fsh.	5	20	1913	Seattle, Wash.	Seattle, Wash.

1 Formerly st. s. William Fuller.

* Formerly ga. s. Nikatola.

* Formerly st. y. {
a Alcedo.
b Viola.
c Doll.
d Viola.

4 Formerly British st. s. Badsworth.

* Formerly st. y. Linta.

* Formerly st. y. {
a Altair.
b Orianta.

7 Formerly ga. y. Crescent.

† Composite.

MERCHANT STEAM VESSELS OF THE UNITED STATES—Continued.

Official No.	Signal letters.	Rig.	Name of vessel.	Gross tonnage.	Net tonnage.	Length.	Breadth.	Depth.	Service.	Crew.	Indicated horsepower.	When built.	Where built.	Home port (where permanent document issues).
						Feet.	Feet.	Feet.						
200749		Ga. s.	Expansion.....	175	113	104.0	24.6	3.2	Frt.	13	100	1904	Oakland, Cal.	San Francisco, Cal.
208042		*Ga. p.	Expansion.....	91	91	122.3	23.5	3.5	Frt.	9	1910	Bismarck, N. Dak.	Pembina, N. Dak.
201916		Ga. s.	Experiment.....	11	8	39.7	10.1	4.2	Frt.	2	1905	Mount Pleasant, S. C.	Charleston, S. C.
136865		Ga. s.	Expert.....	32	7	64.8	13.3	5.7	Tow.	8	1901	Madisonville, La.	New Orleans, La.
136507		*St. p.	Expert.....	578	578	188.5	35.0	6.1	Tow.	28	1895	Madison, Ind.	Pittsburgh, Pa.
172205		*St. p.	Express.....	178	159	86.0	20.4	6.2	Frt.	7	87	1852	Bellefonte, N. J.	Newark, N. J.
204143		Ga. s.	Express.....	14	10	43.0	10.2	3.8	Pas.	1	1907	Marshfield, Ore.	Coos Bay, Ore.
206400		*Ga. p.	Express.....	15	12	76.0	14.0	2.0	Pas.	2	32	1909	Marietta, Ohio	Cincinnati, Ohio.
136809		St. y.	Ezra Cornell.....	30	15	72.0	11.4	7.4	Yet.	3	1900	Ithaca, N. Y.	Cape Vincent, N. Y.
F.														
202548		Ga. s.	F. Dierssen.....	14	13	36.4	11.2	3.6	Msc.	7	1905	Manitowoc, Wis.	Milwaukee, Wis.
210784		St. s.	F. Mansfield & Sons Co.	214	88	100.0	29.0	8.4	Frt.	2	300	1912	Millford, Del.	Perth Amboy, N. J.
120380		*St. y.	F. Weyerhaeuser.....	216	216	140.0	31.0	4.5	Yet.	12	503	1893	Rock Island, Ill.	Chicago, Ill.
120962		St. s.	F. A. Churchman.....	64	38	73.4	17.8	9.4	Tow.	5	1894	Philadelphia, Pa.	Philadelphia, Pa.
200640	K. S. V. R.	St. s.	F. A. Kilburn.....	997	612	201.2	29.7	20.0	Pas.	23	1,000	1904	Fairhaven, Cal.	San Francisco, Cal.
121184		*St. p.	F. B. Jones.....	303	271	143.4	27.0	6.2	Tow.	8	1901	Portland, Ore.	Portland, Ore.
200560		St. s.	F. B. SQUIRE.....	4,532	3,694	410.0	50.2	24.0	Frt.	24	2,000	1903	Port Huron, Mich.	Cleveland, Ohio.
120991		Ga. s.	F. C. Burrows.....	5	5	24.0	10.3	3.5	Fsh.	1	1886	Hyannisport, Mass.	Provincetown, Mass.
120683		St. p.	F. C. Latrobe.....	726	352	200.0	65.0	14.0	Pas.	34	1,000	1879	Baltimore, Md.	Baltimore, Md.
121170		St. s.	F. C. Woodworth.....	89	78	68.0	15.4	5.0	Pas.	4	1901	West Webster, N. Y.	Rochester, N. Y.
204114		St. s.	F. D. Merchant.....	12	8	42.4	10.8	4.0	Tow.	2	1905	Alanson, Mich.	Grand Haven, Mich.
111123		St. s.	F. D. UNDERWOOD.....	3,314	2,499	319.5	44.0	27.8	Frt.	21	1,500	1896	Buffalo, N. Y.	Buffalo, N. Y.
127357		St. s.	F. E. Harvey.....	355	288	133.3	31.0	7.6	Frt.	9	412	1899	Toledo, Ohio.	Detroit, Mich.
121063		St. p.	F. G. Burroughs.....	100	84	120.0	20.0	5.0	Pas.	12	160	1897	Conway, S. C.	Georgetown, S. C.
200822	K. T. B. Q.	St. s.	F. H. Beckwith.....	195	118	130.7	22.0	9.3	Fah.	23	1904	Pocomoke City, Md.	New London, Conn.
212251		St. s.	F. H. Gillmor.....	15	10	41.6	11.9	4.4	Tow.	3	22	1914	Virginia, Minn.	Duluth, Minn.
120661		St. s.	F. H. Grove.....	26	13	49.4	15.0	6.4	Wat.	2	1886	Athens, N. Y.	New York, N. Y.
121042		Ga. s.	F. H. Lake.....	15	11	47.8	14.2	3.5	Frt.	2	1897	Crittenden, Va.	Norfolk, Va.
121004		St. s.	F. J. Haynes.....	27	18	50.0	14.2	7.5	Tow.	5	1895	Port Huron, Mich.	Detroit, Mich.
209191	L. C. F. D.	St. s.	F. J. LISMAN.....	2,294	1,666	247.0	43.7	28.4	Frt.	22	1,300	1907	Ecorse, Mich.	Philadelphia, Pa.
203051		St. s.	F. J. Purdy.....	23	15	60.5	18.0	6.6	Tow.	2	175	1906	Portland, Me.	Boston, Mass.
121071		*St. p.	F. K. Gustin.....	718	409	176.1	35.4	5.9	Pas.	36	700	1898	Seattle, Wash.	St. Michael, Alaska.
121103		Ga. s.	F. L. Godman.....	10	9	43.5	14.0	3.8	Fah.	3	1899	Crisfield, Md.	Charleston, S. C.
121218		St. s.	F. M. OSORNE.....	4,309	3,377	380.0	50.0	28.0	Frt.	22	1,450	1902	Lorain, Ohio.	Duluth, Minn.
207528		*St. p.	F. M. Owens.....	129	129	155.0	35.3	5.0	Pas.	20	1910	Helena, Ark.	New Orleans, La.
80476		St. s.	F. M. Stinson.....	28	14	50.6	14.0	6.5	Tow.	3	1873	Athens, N. Y.	New York, N. Y.
19425		*St. p.	F. M. Wallace.....	628	628	210.0	35.0	6.0	Tow.	35	1,280	1872	Pittsburgh, Pa.	Pittsburgh, Pa.
120650		St. s.	F. O. Earnshaw.....	33	16	54.8	14.1	6.2	Tow.	8	1886	Saugatuck, Mich.	Chicago, Ill.
120919		Ga. s.	F. P. Coleman.....	19	14	57.6	15.9	4.0	Oys.	3	1892	Madison, Md.	Norfolk, Va.
211084		St. s.	F. P. JONES.....	1,706	1,059	244.0	43.0	21.8	Frt.	16	1,000	1913	Wyandotte, Mich.	Ogdensburg, N. Y.
120720		St. s.	F. R. Buell.....	951	743	194.0	35.5	13.9	Frt.	13	400	1888	Mount Clemens, Mich.	Niagara Falls, N. Y.
204464	K. W. I. C.	St. s.	F. S. Loop.....	794	445	193.0	39.0	13.6	Frt.	21	1907	Marshfield, Ore.	San Francisco, Cal.
201475		*St. p.	F. S. Warren.....	34	34	72.5	18.0	2.8	Tow.	10	1904	Berwick, La.	Brashear, La.
121074		St. s.	F. S. Willard.....	97	66	99.1	17.2	3.0	Fah.	23	1898	South Portland, Me.	Newport, R. I.
210049		*Ga. p.	F. T. Nicholls.....	21	13	65.0	15.0	3.0	Frt.	13	30	1912	New Orleans, La.	Brashear, La.
9493		St. s.	F. W. Brunz.....	296	201	129.0	23.0	7.6	Frt.	9	350	1860	Wilmington, Del.	Philadelphia, Pa.
120834		St. s.	F. W. Fletcher.....	495	314	161.0	32.0	11.3	Frt.	13	400	1891	Marine City, Mich.	Grand Haven, Mich.
19301		St. s.	F. W. Gillett.....	28	14	54.5	15.1	7.1	Tow.	2	1889	Huron River, Ohio.	Duluth, Minn.
120583		Ga. s.	F. W. Gordon.....	13	13	41.5	15.7	4.3	Oys.	2	1884	Bayshore, N. Y.	Newport News, Va.
209460		Ga. s.	F. W. Johnson & Son.....	11	9	40.5	11.5	3.7	Fsh.	2	20	1911	Hamilton, R. I.	Newport, R. I.
120893		Ga. s.	F. W. Rogers.....	9	6	29.4	11.5	5.6	Fah.	1	1892	Vinalhaven, Me.	Vinalhaven, Me.
208893		*St. s.	F. W. Tucker No. 2.....	52	52	89.2	21.0	3.8	Tow.	6	60	1912	Black Rock, Ark.	St. Louis, Mo.
106527		St. s.	F. Y. Robertson.....	65	44	65.8	18.2	9.1	Tow.	4	1888	Tottenville, N. Y.	New York, N. Y.
201573		*Ga. p.	F. & J.....	27	12	58.6	15.0	3.2	Frt.	0	1904	Grand Isle, La.	New Orleans, La.
120584		St. s.	F. C. and A. E. Rowland.....	96	48	70.0	21.2	5.4	Oys.	6	1884	Darien, Conn.	Greenport, N. Y.
121212		Ga. s.	Fairheld.....	27	15	49.0	17.5	5.0	Oys.	5	1901	Scranton, Miss.	New Orleans, La.
117142		Ga. s.	Fairfield.....	10	7	42.0	9.5	3.7	Frt.	2	1902	Baltimore, Md.	Baltimore, Md.
121069		St. s.	Fairfield.....	53	36	60.6	17.5	7.9	Tow.	5	1898	Tacoma, Wash.	Tacoma, Wash.
121141		St. s.	Fairfield.....	131	83	115.0	18.2	9.1	Fsh.	30	225	1900	Pocomoke City, Md.	Reedville, Va.
207455		Ga. s.	Fairfield.....	27	18	55.2	14.5	4.7	Msc.	2	37	1910	Jacksonville, Fla.	Jacksonville, Fla.
203535		St. s.	Fairhope.....	98	73	150.0	16.6	6.5	Pas.	10	1899	Wilmington, Del.	New Orleans, La.
120762		*St. p.	Fairhaven.....	337	212	130.2	26.5	6.2	Pas.	10	196	1889	Tacoma, Wash.	Seattle, Wash.
121013		St. p.	Fairhaven.....	270	227	94.0	26.2	10.0	Frt.	5	300	1896	Chelsea, Mass.	New Bedford, Mass.
205102		Ga. s.	Fair Haven.....	10	7	35.0	9.3	4.0	Frt.	1	24	1887	Portsmouth, N. H.	Baltimore, Md.
205051	K. W. N. R.	St. s.	Fairhaven.....	751	437	185.5	38.0	14.0	Frt.	20	450	1908	North Bend, Ore.	San Francisco, Cal.
3620		St. s.	Fairmount.....	59	29	74.8	17.0	9.0	Tow.	3	1894	Charlevoix, Mich.	Grand Haven, Mich.
120910		St. s.	Fairmount.....	24	12	54.0	15.0	6.1	Tow.	3	45	1892	Cambridge, Md.	New York, N. Y.
162463		St. p.	Falmont.....	62	62	102.0	22.5	4.0	Tow.	12	150	1905	Guyandotte, W. Va.	Memphis, Tenn.
111282	K. P. Q. J.	St. s.	Fair Oaks.....	798	533	199.0	38.0	13.1	Pas.	22	655	1900	Hoquiam, Wash.	San Francisco, Cal.

¹ Formerly st. s. Stephens.

² Formerly st. s. Ramapo.

³ Formerly st. s. Ja City of Rossford.

⁴ Formerly st. s. John Roberts.

⁵ Formerly st. s. P. H. Doven.

⁶ Formerly st. s. Walter W. Betts.

⁷ Formerly *st. p. T. L. Morse.

⁸ Formerly st. s. Odd Fellow.

⁹ Formerly st. s. Annie L.

¹⁰ Formerly ga. s. Sparrow.

¹¹ Formerly U. S. M. H. S. st. s. William Welch.

¹² Formerly C. & G. S. st. s. No. 25.

¹³ Formerly st. s. Ben Campbell.

¹⁴ Formerly st. s. Robert Dollar.

MERCHANT STEAM VESSELS OF THE UNITED STATES—Continued.

Official No.	Signal letters.	Rig.	Name of vessel.	Gross tonnage.	Net tonnage.	Length.	Breadth.	Depth.	Service.	Crew.	Indicated horsepower.	When built.	Where built.	Home port (where permanent document issues).
						Feet.	Feet.	Feet.						
207645		Ga. s.	Fairplay	17	11	40.7	13.0	4.9	Fsh.	6	40	1910	Dockton, Wash.	Tacoma, Wash.
208693		*Ga. p.	Fairy Belle	9	9	50.0	12.0	2.0	Pas.	3	20	1911	Terre Haute, Ind.	Evansville, Ind.
120352		Ga. s.	Falcon	15	10	47.4	13.9	3.5	Pas.	2		1878	Chicago, Ill.	Key West, Fla.
120404		St. s.	Falcon	130	88	102.5	15.0	6.0	Pas.	10	200	1880	Wilmington, Del.	Apalachicola, Fla.
120593		St. s.	Falcon	46	23	68.0	15.0	6.0	Oys.	4		1884	South Norwalk, Conn.	New York, N. Y.
120632		St. s.	Falcon	117	59	100.0	23.0	9.5	Pas.	7	200	1886	San Francisco, Cal.	Los Angeles, Cal.
120687		St. s.	Falcon	82	60	90.2	16.7	6.8	Pas.	12		1887	Buffalo, N. Y.	Toledo, Ohio.
120820		Ga. s.	Falcon	11	10	40.8	14.9	3.8	Msc.	2		1890	Fish River, Ala.	Mohile, Ala.
120977		Ga. s.	Falcon	5	5	23.3	10.1	3.5	Fsh.	1	8	1892	Osterville, Mass.	Barnstable, Mass.
121227		St. s.	Falcon	43	25	60.0	17.0	6.5	Pas.	5		1902	Tacoma, Wash.	Tacoma, Wash.
121249		Ga. s.	Falcon	28	25	58.5	16.3	6.0	Pas.	2		1902	Biloxi, Miss.	New York, N. Y.
204927		Ga. s.	Falcon	46	26	67.9	14.9	4.8	Pas.	2	100	1908	Anacortes, Wash.	Pt. Townsend, Wash.
205095	K. W. P. F.	St. s.	FALCON	1,838	955	240.0	41.0	20.0	Frt.	28	1,000	1908	Seattle, Wash.	San Francisco, Cal.
207533		Ga. s.	Falcon	15	10	39.0	12.7	4.5	Fsh.	7	20	1910	Tacoma, Wash.	Seattle, Wash.
208476		Ga. s.	Falcon	34	13	68.6	14.7	5.9	Fsh.	2	80	1911	San Francisco, Cal.	San Francisco, Cal.
211538		St. s.	Falcon	60	34	60.1	18.1	0.9	Tow.	8	300	1913	Baltimore, Md.	Baltimore, Md.
121093		*St. p.	Falls City	235	235	132.0	32.6	6.0	Pas.	22	160	1898	Cincinnati, Ohio.	Wickburg, Miss.
120987		*St. p.	Falls	302	201	150.0	27.0	4.7	Tow.	16		1894	Pittsburgh, Pa.	Pittsburgh, Pa.
106297		St. s.	Falmouth	37	18	61.0	15.4	6.7	Tow.	3		1884	Brooklyn, N. Y.	Portland, Me.
211180		St. s.	Famous	39	26	53.5	16.0	5.7	Tow.	4		1901	Lacannon, Wash.	Pt. Townsend, Wash.
211349		Ga. s.	Famous	14	9	34.0	11.5	3.6	Fsh.	6	12	1879	Seattle, Wash.	Seattle, Wash.
120376		St. s.	Fanchon	13	6	45.4	12.3	4.5	Tow.	3		1893	Grand Island, N. Y.	Duluth, Minn.
120405		Ga. s.	Fancy	6	5	32.0	10.4	3.0	Oys.	1		1888	Lafourche Parish, La.	Brashear, La.
120443		Ga. s.	Fanta	21	20	45.4	17.0	5.5	Frt.	1		1880	Greenport, N. Y.	New York, N. Y.
120648		Ga. s.	Fante	8	7	33.0	12.3	3.0	Oys.	1		1881	Patchogue, N. Y.	Patchogue, N. Y.
120948		St. s.	Fannie	292	224	132.0	22.9	7.6	Frt.	12	250	1886	Wilmington, Del.	New York, N. Y.
208431		Ga. s.	Fannie	7	7	28.7	12.3	4.0	Pas.	3		1893	New London, Conn.	Greenport, N. Y.
203689		Ga. s.	Fannie A.	13	10	41.0	12.0	4.2	Fsh.	1	28	1910	Harrisburg, Tex.	Brashear, La.
211258		Ga. s.	Fannie Belle	10	10	41.0	12.0	4.2	Fsh.	2		1906	Erie, Pa.	Port Huron, Mich.
120986		Ga. s.	Fannie Bravard	35	16	47.4	17.5	7.0	Frt.	2		1903	East Boothbay, Me.	Portland, Me.
120701		Ga. s.	Fannie D.	12	8	48.0	13.0	3.0	Frt.	1		1894	North River, N. C.	Newbern, N. C.
120997		Ga. s.	Fannie Ellen	9	11	41.0	12.6	3.6	Pas.	2		1887	Wallsville, Tex.	Houston, Tex.
121264		Ga. s.	Fannie H.	13	12	38.8	13.5	4.5	Frt.	1		1895	Millbridge, Me.	Lubeck, Me.
211874		Ga. s.	Fannie H.	11	7	43.0	10.0	4.1	Frt.	1		1903	Havro de Grace, Md.	Baltimore, Md.
120562		Ga. s.	Fannie II.	42	23	60.0	16.0	8.0	Fsh.	11	30	1913	Fernandina, Fla.	Fernandina, Fla.
121130		Ga. s.	Fannie Hayden	31	20	58.7	19.3	6.4	Fsh.	3		1883	Bucksport, Me.	Portland, Me.
121177		Ga. s.	Fannie L.	7	8	32.0	8.4	3.5	Pas.	1		1900	Seattle, Wash.	Ketchikan, Alaska.
209452		St. s.	Fannie M.	39	14	59.9	15.8	5.0	Fsh.	4	65	1911	Pocomoke City, Md.	Cape Charles, Va.
201280		*Ga. p.	Fannie R.	13	8	50.0	14.3	3.0	Frt.	3		1904	Westwego, La.	New Orleans, La.
205938		Ga. s.	Fannie S.	7	6	27.0	9.8	2.6	Pas.	0	9	1908	St. Augustine, Fla.	St. Augustine, Fla.
120327		Ga. s.	Fannie Samos	11	10	33.0	12.8	5.0	Frt.	1		1878	Vallejo, Cal.	San Francisco, Cal.
9731		Ga. s.	Fannie Scofield	7	6	30.0	12.2	3.3	Oys.	1		1863	Williamsburg, N. Y.	Bridgeport, Conn.
151027		Ga. s.	Fannie W.	8	7	34.0	10.0	3.0	Oys.	2		1896	Patchogue, N. Y.	Patchogue, N. Y.
203359		Ga. s.	Fannie W.	28	19	58.7	18.6	6.2	Fsh.	6		1906	Greenport, N. Y.	Greenport, N. Y.
120337		St. s.	Fannie Woodall	167	140	112.0	21.5	7.0	Frt.	12	140	1878	Wilmington, Del.	New York, N. Y.
120124		Ga. s.	Fannie A. Wilcox	9	9	38.0	14.6	4.1	Frt.	2		1874	Mystic, Conn.	Norfolk, Va.
120249		St. s.	Fannie M. Gilbert	26	13	51.0	14.0	6.0	Tow.	3		1876	Georgetown, D. C.	Do.
1210		Ga. s.	Fannie T. Harrington	10	7	47.8	13.4	3.4	Frt.	5		1826	Taylor's Island, Md.	Baltimore, Md.
120939		St. s.	Fanny M. Rose	33	17	75.4	14.2	5.6	Pas.	8		1893	Grand Haven, Mich.	Grand Haven, Mich.
205539		Ga. s.	Fannabella Stewart	15	10	44.4	14.0	5.0	Tow.	4	75	1908	Newburgh, N. Y.	New York, N. Y.
120667		St. s.	Fanny Fern	8	7	39.0	12.0	3.0	Msc.	1		1884	Brook Haven, N. Y.	Patchogue, N. Y.
120016		Ga. s.	Fanny Reed	8	20	48.8	16.3	5.4	Fsh.	7		1872	Kennebunk, Me.	Portland, Me.
120030		St. s.	Fanny Sprague	89	45	105.0	16.6	7.6	Fsh.	5		1872	South Boston, Mass.	Reedville, Va.
150945	L. B. F. H.	Ga. y.	Fantana	27	16	58.7	11.0	5.0	Yct.	3		1902	Boston, Mass.	Baltimore, Md.
207501		Ga. y.	Fantasy	22	22	47.5	11.5	5.8	Yct.	1	28	1910	Now Bedford, Mass.	New Bedford, Mass.
207474		Ga. s.	Fantie	22	15	57.0	12.9	4.5	Pas.	2		1905	New Orleans, La.	Gulfport, Miss.
211691	L. D. G. R.	Ga. y.	Fareeda	37	31	59.2	18.2	4.8	Yct.	5	75	1913	Essington, Pa.	Philadelphia, Pa.
206250		*Ga. p.	Fargo	9	6	45.7	10.6	2.7	Pas.	2	25	1909	Georgetown, Wash.	Seward, Alaska.
120998		Ga. s.	Farmer	6	5	28.9	12.8	3.3	Msc.	1		1895	Patchogue, N. Y.	Patchogue, N. Y.
145960		*St. p.	Farmer	99	67	101.0	21.2	4.5	Frt.	5		1903	Wilmington, N. C.	Charleston, S. C.
201784		Ga. s.	Far Niente	14	9	43.4	10.0	3.8	Pas.	1		1905	Seattle, Wash.	Wrangell, Alaska.
77565		St. s.	Farnsworth	41	28	74.0	17.5	7.1	Tow.	9		1902	Scranton, Miss.	Galveston, Tex.
120294		St. s.	Farnsworth	34	17	64.5	15.2	6.5	Tow.	5		1877	Allowaystown, N. J.	Bath, Me.
9982		St. p.	Farragut	647	455	153.0	33.2	12.1	Fcr.	6	325	1871	Brooklyn, N. Y.	New York, N. Y.
120814		St. s.	Farragut	47	23	66.0	18.0	7.3	Fsh.	3	80	1890	San Francisco, Cal.	San Francisco, Cal.
120772		St. s.	Fashion	48	26	64.2	16.3	7.3	Fsh.	3		1889	St. Joseph, Mich.	Duluth, Minn.
121237		Ga. s.	Fashion	13	13	45.7	10.6	4.0	Pas.	2	20	1902	do.	Los Angeles, Cal.
121049		Ga. s.	Faustina	6	6	25.3	11.8	3.0	Fsh.	1		1897	Osterville, Mass.	Vineyard Haven, Mass.
206790		Ga. s.	Favoretta	10	9	41.0	9.3	4.0	Pas.	2	21	1909	Bayonne, N. J.	New York, N. Y.

* Formerly st. s. A. Demerest.

* Formerly st. s. Shanley.

* Formerly ga. y. ^a Pharamond.

* Formerly st. s. Marie M.

* Formerly *st. p. Tar Heel.

* Formerly st. s. John W. Auchincloss.

MERCHANT STEAM VESSELS OF THE UNITED STATES--Continued.

Official No.	Signal letters.	Rig.	Name of vessel.	Gross tonnage.	Net tonnage.	Length.	Breadth.	Depth.	Service.	Crew.	Indicated horsepower.	When built.	Where built.	Home port (where permanent document issues).
9835		St. p.	Favorite	269	269	132.0	23.2	6.8	Pas.	10	150	1868	Utsaladdy, Wash.	Pt. Townsend, Wash.
120450		St. s.	Favorite	20	11	42.4	11.4	6.3	Torr.	5	5	1831	Chinook, Wash.	Do.
120663		Ga. s.	Favorite	39	27	53.0	15.0	6.0	Tow.	1	1	1836	Astoria, Oreg.	Tacoma, Wash.
120734		Ga. s.	Favorite	9	8	31.1	12.5	4.4	Oys.	1	1	1838	Seabright, N. J.	New York, N. Y.
120813		Ga. s.	Favorite	5	5	31.1	10.0	3.2	Msc.	2	2	1890	St. Marys Parish, La.	New Orleans, La.
120667		St. s.	Favorite	399	271	127.6	30.6	8.2	Pas.	11	450	1894	Tomkins Cove, N. Y.	Tampa, Fla.
121067		St. s.	Favorite	40	27	53.7	16.2	7.2	Tow.	8	8	1893	Baltimore, Md.	Baltimore, Md.
121136		St. s.	Favorite	81	63	72.4	14.6	4.3	Pas.	2	2	1900	Coquille City, Oreg.	Cocoa Bay, Oreg.
203014		Ga. s.	Favorite	11	7	39.0	9.5	2.4	Pas.	1	1	1907	Coupeville, Wash.	Seattle, Wash.
203983		St. s.	FAVORITE	1,223	601	180.7	43.0	20.6	Frt.	5	5	1907	Buffalo, N. Y.	Duluth, Minn.
206433		St. s.	FAVORITE	155	105	110.0	33.0	4.0	Pas.	4	200	1909	do.	Do.
206595		Ga. s.	Favorite	9	8	33.7	11.0	5.3	Pas.	2	2	1929	Cleveland, Ohio.	Cleveland, Ohio.
210512		Ga. s.	Favorite	9	12	41.0	14.3	6.2	Frt.	1	12	1912	Latoche, Alaska.	Cordova, Alaska.
212303		Ga. s.	Favorite	13	13	57.6	15.6	4.4	Pas.	1	120	1914	Chicago, Ill.	Chicago, Ill.
120774		Ga. s.	Fawn	13	12	45.8	15.6	2.8	Frt.	1	1	1839	Bay Point, Fla.	Pensacola, Fla.
121035		*St. p.	Fawn	46	46	95.0	18.5	3.3	Tow.	7	7	1896	Evansville, Ind.	Vicksburg, Miss.
121132		St. s.	Fawn	9	6	37.0	10.4	4.3	Fsh.	2	2	1900	Decatur, Wash.	Tacoma, Wash.
121195		St. s.	Fawn	24	16	60.6	10.8	4.6	Pas.	2	2	1896	Appleton, Wis.	Milwaukee, Wis.
207295		Ga. s.	Fawn	17	11	41.0	13.3	4.9	Pas.	2	50	1910	Burton, Wash.	Tacoma, Wash.
208702		Ga. s.	Fawn	7	0	32.6	9.2	4.3	Pas.	2	20	1903	V. est De Pere, Wis.	Milwaukee, Wis.
208877		Ga. s.	Fawn	5	5	31.7	9.4	3.5	Pas.	1	20	1911	Bellingham, Wash.	Pt. Townsend, Wash.
121066		St. e.	Fay	25	16	55.9	19.8	3.4	Pld.	3	3	1898	Pittston, Me.	Bath, Me.
203383		*Ga. p.	Fay	8	8	46.1	6.7	1.5	Tow.	2	2	1906	Cloverport, Ky.	Louisville, Ky.
207510		Ga. s.	Fay	12	8	48.0	11.9	4.0	Tow.	1	50	1910	Cove, Tex.	New York, N. Y.
209396		Ga. s.	Fay	6	5	43.3	11.0	3.0	Frt.	1	16	1891	Jones Creek, Md.	Crisfield, Md.
210508		*Ga. p.	Fay No. 4	179	179	136.2	23.4	6.2	Frt.	4	100	1912	North Bend, Oreg.	San Francisco, Cal.
9923		Ga. s.	Fearless	30	20	54.0	16.0	6.4	Oys.	3	3	1870	Bath, Me.	New York, N. Y.
9983		St. e.	Fearless	18	9	58.0	11.0	4.0	Tow.	6	6	1871	Brooklyn, N. Y.	Georgetown, S. C.
120004		Ga. s.	Fearless	175	153	120.0	24.0	8.0	Fsh.	5	5	1837	Ferrysburg, Mich.	Chicago, Ill.
120286		St. s.	Fearless	121	82	103.0	17.8	8.9	Fsh.	23	23	1877	Fall River, Mass.	Wilmington, Del.
120043		St. s.	Fearless	23	17	59.2	14.8	6.3	Fsh.	6	6	1893	Mantolwood, Wis.	Milwaukee, Wis.
120045		St. s.	FEARLESS	656	471	160.0	35.0	15.6	For.	6	450	1893	Wilmington, Del.	Philadelphia, Pa.
121098		St. s.	FEARLESS	167	85	99.6	22.7	12.6	Tow.	6	600	1899	San Francisco, Cal.	San Francisco, Cal.
121166		St. s.	Fearless	86	58	76.0	21.3	9.3	Tow.	7	7	1900	Tacoma, Wash.	Tacoma, Wash.
121171		St. s.	Fearless	70	33	79.7	22.0	6.7	Frt.	9	9	1901	Handsboro, Miss.	Mobile, Ala.
200727		Ga. s.	Fearless	15	10	50.8	11.9	3.0	Pa.	1	1	1904	Southbend, Wash.	Pt. Townsend, Wash.
205544		Ga. s.	Fearless	10	7	46.0	9.0	3.6	Fsh.	1	1	1908	Wrangell, Alaska.	Wrangell, Alaska.
209158		Ga. s.	Fearless	15	10	39.5	12.0	4.8	Fsh.	6	15	1911	Seattle, Wash.	Seattle, Wash.
210192		Ga. s.	Fearless	2	2	66.7	17.4	6.2	Frt.	1	80	1912	Decatur, Wash.	Pt. Townsend, Wash.
121052	K. N. Q. S.	St. y.	FELICIA	213	145	144.2	20.1	10.9	Yet.	17	1,100	1898	Brooklyn, N. Y.	Providence, R. I.
76201		St. s.	Felix Carbray	591	451	218.0	32.0	12.8	Frt.	14	550	1881	Buffalo, N. Y.	Camden, N. J.
201144		Ga. s.	Felma	58	44	85.0	17.0	5.0	Pas.	12	100	1904	Beaumont, Tex.	Galveston, Tex.
121275	K. V. M. H.	Ga. y.	Felstedquin	43	39	64.1	17.3	8.3	Yet.	4	30	1903	South Boston, Mass.	New York, N. Y.
120127		Ga. s.	Fenella	23	22	53.8	16.2	4.4	Fsh.	8	8	1872	Northport, N. Y.	Perth Amboy, N. J.
207222	K. H. B. R.	Ga. y.	Fenella	41	40	57.2	17.0	9.0	Yet.	4	4	1888	Noank, Conn.	Washington, D. C.
210308		Ga. s.	Ferwood	16	11	47.0	11.4	4.0	Yet.	2	35	1912	Chicago, Ill.	Chicago, Ill.
120510		*St. p.	FERD HEROLD	544	544	244.6	34.0	7.2	Pas.	30	740	1890	Dubuque, Iowa.	New York, N. Y.
120841		St. s.	Ferdinand Schlesinger	2,607	2,081	305.7	43.4	20.7	Frt.	17	1,100	1891	Milwaukee, Wis.	Milwaukee, Wis.
203423		St. p.	FERDINANDO GORGES	1,312	826	240.0	47.4	15.7	Fer.	7	2,000	1909	Bath, Me.	Portland, Me.
203180	K. V. L. N.	Ga. y.	Fern	24	16	53.8	10.5	6.8	Yet.	3	3	1906	New York, N. Y.	Chicago, Ill.
211455		*Ga. p.	Fernanna S.	29	27	50.4	12.5	3.0	Pas.	1	4	1913	St. Louis, Mo.	St. Louis, Mo.
204736		St. s.	Fernwood	1,160	789	194.3	38.1	19.2	Fer.	13	2,000	1907	Oakland, Cal.	San Francisco, Cal.
207514		Ga. s.	Ferro	7	7	35.0	10.0	2.5	Pas.	1	25	1910	Mays Landing, N. J.	Somers Point, N. J.
200817		*St. p.	Fidalgo	393	235	110.5	26.5	6.9	Frt.	10	10	1904	Laconner, Wash.	Pt. Townsend, Wash.
120192		St. s.	Fidelity	152	103	93.0	22.5	9.6	Pas.	4	300	1873	Brooklyn, N. Y.	New York, N. Y.
207616		St. s.	Fidelity	28	19	57.0	14.7	3.8	Tow.	3	80	1910	Newport, Wash.	Pt. Townsend, Wash.
208018		Ga. s.	FIDELITY	14	9	36.4	12.3	2.0	Frt.	2	27	1910	Miami, Fla.	Baltimore, Md.
120657		Ga. s.	Fidget	39	32	64.6	11.1	6.5	Yet.	5	5	1833	East Boston, Mass.	New Orleans, La.
205438	K. W. Q. P.	St. s.	Fifield	634	440	173.0	39.0	12.1	Pas.	23	500	1908	North Bend, Oreg.	San Francisco, Cal.
205111		Ga. s.	Fighting Bob	15	10	52.6	14.7	4.0	Pas.	1	51	1908	Oakland, Cal.	Do.
120696		Ga. s.	Fillmore A. Baker	8	7	39.0	10.7	3.2	Pas.	1	1	1879	Patchogue, N. Y.	Bridgeport, Conn.
120445		Ga. y.	Fiji	13	11	43.3	9.4	4.4	Yet.	2	25	1908	City Island, N. Y.	New York, N. Y.
121238	K. S. H. C.	St. s.	FINLAND	12,760	7,927	560.0	60.2	21.2	Pas.	257	9,300	1902	Philadelphia, Pa.	Do.
203196	K. V. L. T.	Ga. y.	Fioreyn	183	165	117.0	27.0	12.8	Yet.	15	15	1906	Noank, C. nn.	Chicago, Ill.
202037		St. s.	FIREFIGHTER	192	130	91.3	23.4	13.1	Frb.	10	10	1905	Wilmington, Del.	Washington, D. C.
209692		Ga. s.	Fire Island	25	23	64.0	15.9	3.3	Frt.	1	40	1912	Islip, N. Y.	Patchogue, N. Y.
121276		St. s.	FIREPROOFER	173	118	103.0	21.4	12.0	Tow.	0	400	1903	Baltimore, Md.	Perth Amboy, N. J.
200610		St. s.	Fire Queen	47	9	63.9	16.7	4.8	Pas.	8	50	1893	Chicago, Ill.	Chicago, Ill.
200551		Ga. s.	Fish	11	9	39.7	11.0	4.2	Pas.	1	1	1903	Empire City, Oreg.	Coos Bay, Oreg.
1209.0		St. s.	Fish Hawk	13	6	55.3	13.2	2.1	Pas.	2	2	1893	Edenton, N. C.	Elizabeth City, N. C.
121201		Ga. s.	Fish Hawk	11	11	45.0	12.8	3.0	Fsh.	12	12	1901	Morehead City, N. C.	Beaufort, N. C.
207609		Ga. s.	Fish Hawk	6	5	25.0	8.9	3.0	Fsh.	1	10	1909	Traverse City, Mich.	Grand Haven, Mich.
208316		Ga. s.	Fishhawk	59	20	75.0	17.0	8.4	Frt.	4	75	1911	Seattle, Wash.	Pt. Townsend, Wash.
208368		Ga. s.	Fish Hawk	13	9	49.0	12.6	3.1	Frt.	2	37	1911	Saxis, Va.	Cape Charles, Va.

1 Formerly st. s. John C. Gault.

1 Formerly ga. y. Mona.

1 Formerly ga. y. Cone.

MERCHANT STEAM VESSELS OF THE UNITED STATES—Continued.

Official No.	Signal letters.	Rig.	Name of vessel.	Gross tonnage.	Net tonnage.	Length.	Breadth.	Depth.	Service.	Crew.	Indicated horsepower.	When built.	Where built.	Home port (where permanent document issues).
						Feet.	Feet.	Feet.						
208273		Ga. s.	Fisher.....	9	7	29.4	8.5	2.8	Fsh.	1	8	1905	Oconto, Wis.....	Milwaukee, Wis.
208120		Ga. s.	Fisher.....	9	8	37.2	0.7	3.9	Fsh.	1	10	1910	Ketchikan, Alaska.	Ketchikan, Alaska.
207613		Ga. s.	Fisher Boy.....	16	10	39.0	12.8	4.5	Fsh.	0	20	1910	Dockton, Wash.....	Tacoma, Wash.
212339		Ga. s.	Fisher Maid.....	10	10	32.5	8.4	3.0	Fsh.	3	10	1913	Northport, Mich.....	Grand Haven, Mich.
120397		St. s.	Fisherman.....	18	9	54.1	12.2	5.2	Fsh.	0	0	1880	Detroit, Mich.....	Do.
212325		Ga. s.	Five Brothers.....	14	9	40.5	10.9	3.0	Pas.	1	20	1914	Tacoma, Wash.....	Tacoma, Wash.
200842		Ga. s.	Five Sisters.....	14	5	55.0	11.6	4.5	Oys.	2	15	1904	Sandy Bottom, Va.....	Reedville, Va.
210125		Ga. s.	Fix It.....	15	14	36.8	11.2	4.3	Pas.	1	40	1908	St. Johnsville, N. Y.....	Ogdensburg, N. Y.
204083	K. W. C. F.	Ga. y.	Flamingo.....	23	21	41.3	15.2	7.2	Yet.	1	1	1907	Brooklyn, N. Y.....	New York, N. Y.
207395		Ga. s.	Flamingo.....	19	13	45.0	13.0	4.7	Fsh.	1	30	1910	Ballard, Wash.....	Seattle, Wash.
121280		Ga. s.	Flaneur.....	11	9	32.8	13.8	4.8	Pas.	1	1	1903	Oyster Bay, N. Y.....	Tampa, Fla.
202124		Ga. y.	Flaneur.....	17	15	43.2	14.0	4.8	Yet.	1	1	1905	Patchogue, N. Y.....	Patchogue, N. Y.
120338		Ga. s.	Flash.....	9	7	31.0	11.0	3.9	Pas.	3	3	1877	Lubeck, Me.....	New York, N. Y.
203808	K. V. T. C.	St. s.	Flaurance Ward.....	266	152	105.9	24.4	14.2	Frt.	12	85	1907	Fairhaven, Cal.....	Do.
121231		Ga. s.	Flavilla.....	66	33	76.4	21.3	0.2	Fsh.	15	15	1902	East Boothbay, Me.....	Hoston, Mass.
120323		Ga. s.	Fleetwing.....	12	10	34.5	13.8	3.9	Msc.	1	1	1874	Canarsie, N. Y.....	Greenport, N. Y.
205666		Ga. p.	Fleetwing.....	14	6	31.0	7.0	5.9	Frt.	2	2	1908	Louisville, Ky.....	Calro, Ill.
81145		St. s.	Fleetwood.....	1,687	1,175	265.5	40.5	10.4	Frt.	17	1,350	1887	West Bay City, Mich.....	Ningara Falls, N. Y.
121213		St. s.	Fleetwood.....	74	35	73.8	10.0	4.6	Pas.	4	1	1902	Aberdeen, Wash.....	Seattle, Wash.
205216		Ga. s.	Fleetwood.....	14	10	46.0	11.0	4.4	Pas.	1	45	1905	Port Blakeley, Wash.....	Do.
121207		Ga. s.	Fleetwing.....	7	7	38.0	11.7	2.6	Frt.	2	2	1899	Ilavre de Grace, Md.....	Philadelphia, Pa.
200156		St. s.	FLEMINGTON.....	220	143	98.0	24.5	13.8	Tow.	10	600	1903	Philadelphia, Pa.....	New York, N. Y.
202396		Ga. s.	Fleur-dolls.....	15	13	36.2	14.3	5.2	Frt.	2	10	1906	New Haven, Conn.....	New Haven, Conn.
212019		Ga. y.	Flier.....	27	13	66.3	11.4	6.3	Yet.	3	400	1914	New York, N. Y.....	New York, N. Y.
120840		Ga. s.	Flight.....	8	8	30.5	13.3	4.1	Msc.	1	1	1881	New Bedford, Mass.....	New Bedford, Mass.
208924		Ga. y.	Flj Hawk.....	35	19	74.7	12.1	6.2	Yet.	4	100	1912	Boothbay Harbor, Me.....	Providence, R. I.
121183		Ga. s.	Flirt.....	10	6	37.0	11.6	4.0	Pas.	2	2	1901	Ballard, Wash.....	Cordova, Alaska.
211770		Ga. s.	Flirt.....	14	12	42.0	12.7	3.4	Fsh.	1	24	1913	Jacksonville, Fla.....	Jacksonville, Fla.
212221		Ga. s.	Flirt.....	14	13	32.0	12.3	3.8	Pas.	2	37	1914	Charleston, S. C.....	Charleston, S. C.
204335		Ga. s.	Flo and Ruby.....	14	13	45.9	13.0	5.0	Pas.	3	25	1905	Camden, Me.....	Portsmouth, N. H.
207438		Ga. s.	Floella C.....	6	6	41.3	7.7	3.3	Pas.	2	28	1908	St. Louis, Mo.....	St. Louis, Mo.
120027		St. s.	Flora.....	17	8	39.3	12.4	5.5	Wat.	2	2	1872	Boston, Mass.....	Boston, Mass.
120137		Ga. s.	Flora.....	10	10	37.7	14.5	4.0	Mso.	2	2	1874	Jamesport, N. Y.....	Greenport, N. Y.
120618		*St. p.	Flora.....	185	94	141.0	30.5	4.0	Frt.	30	180	1885	Sacramento, Cal.....	San Francisco, Cal.
203263		Ga. s.	Flora.....	20	20	51.3	16.7	4.6	Tow.	2	40	1906	Bridgeport, Conn.....	Providence, R. I.
208964		Ga. s.	Flora.....	10	9	33.5	10.5	3.2	Fsh.	1	10	1911	Ketchikan, Alaska.....	Ketchikan, Alaska.
120350		Ga. s.	Flora Dello.....	16	8	57.0	14.8	4.3	Oys.	2	1	1891	Fairmount, Md.....	Newport News, Va.
121167		St. s.	Flora Brown.....	15	8	40.7	10.7	3.3	Tow.	3	3	1900	Southbay, Wash.....	Pt. Townsend, Wash.
203138		Ga. s.	Flora C.....	8	6	36.6	9.1	4.5	Fsh.	3	3	1906	Boothbay Harbor, Me.....	Bath, Me.
121057		Ga. s.	Flora M.....	6	5	27.0	10.6	6.5	Frt.	2	1	1897	Friendship, Me.....	Machias, Me.
120874		Ga. s.	Flora May.....	7	7	30.6	13.2	5.2	Frt.	2	3	1891	Deer Isle, Me.....	Stonington, Me.
208519		St. s.	Flora May.....	10	9	57.4	14.0	3.0	Frt.	3	25	1910	Jordanville, S. C.....	Georgetown, S. C.
9221		Ga. s.	Flora Temple.....	7	7	32.4	12.7	3.2	Oys.	1	1	1860	Patchogue, N. Y.....	Bridgeport, Conn.
9533		St. p.	Flora Tompio.....	47	25	83.6	18.5	6.0	Frt.	0	1	1860	Now Brunswick, N. J.....	Newbern, N. C.
9651		Ga. s.	Flora Tompio.....	34	21	57.7	17.8	6.5	Cod.	8	8	1850	Kennebunk, Me.....	Eastport, Me.
120635		Ga. s.	Flora V.....	6	6	29.9	10.3	3.2	Tow.	2	2	1886	Menokaunc, Wis.....	Grand Haven, Mich.
20866		Ga. s.	Flora M. Willing.....	10	7	50.0	14.0	3.6	Frt.	2	2	1891	St. Peters, Md.....	Annapolis, Md.
210101		Ga. s.	Flora and Margaret.....	22	15	44.0	14.0	5.4	Fsh.	5	27	1912	Seattle, Wash.....	Seattle, Wash.
121920		Ga. s.	Florance.....	8	8	34.0	11.0	4.0	Fsh.	2	2	1896	Rockland, Me.....	New Bedford, Mass.
208867	L. C. B. G.	Ga. y.	Flora Del Mar.....	34	29	64.0	14.1	8.3	Yet.	5	65	1911	Stamford, Conn.....	New York, N. Y.
205446		Ga. s.	Floreane.....	7	6	34.2	8.0	3.2	Pas.	1	12	1903	Perth Amboy, N. J.....	Newark, N. J.
9859		St. s.	Florence.....	20	13	71.0	14.0	4.0	Pas.	5	5	1869	Baltimore, Md.....	Grand Haven, Mich.
20635	K. R. M. T.	St. y.	Florence.....	104	71	107.6	18.2	12.0	Yet.	9	250	1902	Bristol, R. I.....	New York, N. Y.
120350		Ga. s.	Florence.....	8	7	35.0	13.2	3.0	Oys.	2	2	1878	Oyster Bay, N. Y.....	Bridgeport, Conn.
120319		St. s.	Florence.....	102	75	81.0	18.3	5.7	Oys.	0	60	1882	Setauket, N. Y.....	Do.
120532		St. s.	Florence.....	42	21	61.5	16.3	6.8	Tow.	4	4	1883	South Brooklyn, N. Y.....	New York, N. Y.
120557		St. s.	Florence.....	36	18	50.0	15.0	7.0	Tow.	4	4	1883	Boston, Mass.....	Portland, Me.
120771		St. s.	Florence.....	29	14	57.5	10.5	5.0	Tow.	2	15	1874	New York, N. Y.....	Pensacola, Fla.
120301		St. s.	Florence.....	110	67	84.0	27.0	7.5	Frt.	4	40	1892	Wilmington, Del.....	New York, N. Y.
120912		Ga. s.	Florence.....	14	10	55.1	14.2	4.6	Pas.	2	2	1892	New Orleans, La.....	Galveston, Tex.
120974		Ga. s.	Florence.....	17	16	36.1	14.2	7.2	Frt.	1	1	1894	Bristol, Me.....	Eastport, Me.
121033		St. s.	Florence.....	29	13	48.2	12.2	4.0	Tow.	3	1	1896	Washington, D. C.....	Newborn, N. C.
121053		Ga. s.	Florence.....	10	9	32.0	11.9	4.0	Tow.	1	1	1897	Sag Harbor, N. Y.....	New York, N. Y.
121107		St. p.	Florence.....	248	168	115.0	24.0	8.0	Frt.	5	100	1902	Wilmington, Del.....	Do.
121220		*St. p.	Florence.....	30	30	89.5	10.8	2.8	Tow.	10	10	1902	Harvey, La.....	New Orleans, La.
200893		Ga. s.	Florence.....	18	8	33.9	13.0	3.0	Msc.	4	10	1901	Philadelphia, Pa.....	Philadelphia, Pa.
201512		Ga. s.	Florence.....	28	6	46.1	14.0	3.0	Msc.	4	1	1904	Crittenden, Va.....	Petersburg, Pa.
203365		Ga. s.	Florence.....	22	13	44.3	12.0	5.2	Pas.	1	100	1906	Camden, N. J.....	New York, N. Y.
203718		Ga. s.	Florence.....	14	13	45.0	10.0	4.6	Frt.	2	2	1906	Baltimore, Md.....	Norfolk, Va.
203451		Ga. s.	Florence.....	9	6	38.4	10.4	3.8	Pas.	1	1	1902	Manitowoc, Wis.....	Chicago, Ill.
203702		Ga. s.	Florence.....	9	6	39.3	12.3	4.0	Frt.	2	20	1903	Secretary, Wis.....	Baltimore, Md.
208399		Ga. s.	Florence.....	9	9	31.2	8.0	3.6	Pas.	2	10	1903	Racine, Wis.....	Marquette, Mich.
206757		Ga. s.	Florence.....	10	7	36.0	8.0	2.4	Pas.	2	25	1909	Neshota, Ala.....	Mobile, Ala.

1 Formerly st. s. William H. Gratwick.

2 Formerly st. s. Quickstep.

3 Formerly U. S. Q. M. D. st. s. Barrancas.

† Composite.

MERCHANT STEAM VESSELS OF THE UNITED STATES—Continued.

Official No.	Signal letters.	Rtg.	Name of vessel.	Gross tonnage.	Net tonnage.	Length.	Breadth.	Depth.	Service.	Crew.	Indicated horsepower.	When built.	Where built.	Home port (where permanent document issues).
						Feet.	Feet.	Feet.						
207494		Ga. s.	Florence	6	5	40.0	8.0	4.0	Pas.	2	24	1905	Racine, Wis.	Apalachicola, Fla.
207871		Ga. s.	Florence	10	9	35.6	10.0	4.0	Fsh.	1	12	1910	St. Ignace, Mich.	Grand Haven, Mich.
210548		Ga. p.	Florence	10	0	35.0	9.0	3.7	Pas.	1	60	1912	Dardanelle, Ark.	St. Louis, Mo.
210581		Ga. s.	Florence	6	5	29.0	11.0	3.6	Fsh.	1	8	1912	Massapequa, N. Y.	Patchogue, N. Y.
210651		Ga. s.	Florence	10	9	27.4	9.3	3.4	Fsh.	2	16	1907	Green Bay, Wis.	Milwaukee, Wis.
210708		Ga. s.	Florence	13	11	38.6	12.3	4.0	Fsh.	1	35	1910	Monroe, Mich.	Detroit, Mich.
211037		Ga. s.	Florence	10	8	36.4	10.7	2.6	Frt.	1	16	1913	Williston, N. C.	Beaufort, N. C.
212111		Ga. p.	Florence	19	9	44.1	9.5	2.8	Pas.	1	8	1908	Cincinnati, Ohio.	Evansville, Ind.
212216	L. D. M. H.	Ga. y.	FLORENCE	199	118	134.7	20.0	9.5	Yct.	12	400	1914	Neponset, Mass.	Boston, Mass.
209150		Ga. s.	Florence II	9	8	28.6	8.9	3.9	Pas.	2	20	1910	Traverse City, Mich.	Grand Haven, Mich.
120848		Ga. s.	Florence B.	8	8	32.0	17.7	3.1	Fsh.	1	10	1889	Patchogue, N. Y.	Patchogue, N. Y.
120871		Ga. s.	Florence B.	7	6	28.0	12.3	4.3	Oya.	2	2	1891	South Norwalk, Conn.	Bridgeport, Conn.
202417		Ga. p.	Florence B.	9	5	40.5	12.2	2.6	Frt.	2	2	1905	Westwego, La.	New Orleans, La.
204396		Ga. s.	Florence B.	14	9	41.6	12.1	3.7	Frt.	2	2	1907	Aberdeen, Wash.	Pt. Townsend, Wash.
120247		Ga. s.	Florence Bell	10	9	32.8	12.2	4.2	Msc.	2	2	1876	Norwalk, Conn.	New York, N. Y.
205125		St. s.	Florence D.	23	10	60.0	11.0	5.0	Tow.	5	60	1908	Pekin, Ill.	Peoria, Ill.
121031		Ga. s.	Florence E.	7	5	20.8	11.1	5.4	Fsh.	2	3	1896	Boothbay, Me.	Salem, Mass.
206320		Ga. p.	Florence E.	10	10	51.0	10.0	2.5	Pas.	3	15	1909	Rome, Ind.	Calro, Ill.
210426		Ga. y.	Florence F.	19	13	49.0	11.2	4.2	Yct.	1	45	1909	Detroit, Mich.	Detroit, Mich.
211771		Ga. s.	Florence J.	59	40	72.0	19.8	6.7	Frt.	4	83	1913	Dockett, Wash.	Port Angeles, Wash.
121281		St. s.	Florence K.	143	97	93.0	20.0	6.5	Frt.	8	8	1903	Tacoma, Wash.	Seattle, Wash.
210473		Ga. s.	Florence M. Craft	21	11	51.2	14.8	5.7	Fsh.	2	27	1912	Eastport, Me.	Eastport, Me.
121153		St. p.	Florence Marinet	263	263	155.0	30.8	5.0	Tow.	19	832	1900	Point Pleasant, W. Va.	Cincinnati, Ohio.
203516		St. s.	Florence W.	35	24	55.7	18.6	6.5	Tow.	2	2	1906	New Baltimore, N. Y.	Albany, N. Y.
205933		Ga. y.	Florence W.	22	13	53.0	17.8	3.7	Yct.	3	3	1909	Thunderbolt, Ga.	Savannah, Ga.
201471		Ga. s.	Florence W. II	14	9	45.3	15.9	4.0	Mso.	1	1	1904	East Boothbay, Me.	Do.
120932		Ga. s.	Florence E. Simmons	7	7	28.6	10.9	4.9	Frt.	1	1	1893	Bremen, Me.	Portland, Me.
121083		Ga. s.	Florence and Annie	9	6	45.0	12.0	3.6	Frt.	2	1	1898	Galloway, Md.	Baltimore, Md.
121112		Ga. s.	Florence & Julia	10	6	41.7	14.4	3.5	Frt.	1	2	1899	Churchtown, Md.	Annapolis, Md.
203235		Ga. y.	Florella	25	22	50.0	12.0	3.4	Yct.	2	60	1907	Oshkosh, Wis.	Milwaukee, Wis.
121129		St. y.	Florette	53	36	87.0	13.8	7.0	Yct.	0	0	1900	Bristol, R. I.	New York, N. Y.
120792		St. p.	Florida	140	127	113.7	29.4	4.8	Tow.	8	286	1890	Pensacola, Fla.	Pensacola, Fla.
120926	K. L. P. D.	St. s.	FLORIDA	1,596	1,052	230.0	35.5	18.5	Oil.	22	1,200	1887	Port Glasgow, Scotland.	Port Arthur, Tex.
121032		St. p.	Florida	818	667	156.0	36.6	13.3	Fer.	6	500	1896	Chester, Pa.	New York, N. Y.
121134		St. s.	Florida	57	39	86.0	18.2	6.5	Pit.	12	0	1900	Scranton, Miss.	Port Arthur, Tex.
121175		Ga. s.	Florida	28	19	49.3	15.9	8.0	Pas.	0	0	1900	Gloucester, Mass.	Boston, Mass.
204629	K. W. J. F.	St. s.	FLORIDA	2,185	1,486	298.0	45.0	10.1	Pas.	54	2,600	1907	Sparrows Point, Md.	Baltimore, Md.
205258		Ga. s.	Florida	31	31	46.6	12.5	4.4	Frt.	2	30	1907	Oshkosh, Wis.	Bloom City, Iowa.
203693		Ga. s.	Florida	22	12	49.4	15.5	3.4	Fsh.	1	36	1907	Cleveland, Fla.	Key West, Fla.
207092		Ga. s.	Floridan	14	11	45.4	12.0	2.5	Pas.	1	24	1909	Daytona, Fla.	Patchogue, N. Y.
120740		Ga. s.	Florine	8	6	25.0	12.4	3.2	Frt.	2	2	1889	Charleston, S. C.	Charleston, S. C.
120354		St. s.	Florine	90	25	69.8	25.3	5.6	Frt.	14	201	1891	New Orleans, La.	New Orleans, La.
203357		Ga. p.	Florine F.	12	10	40.1	10.3	2.4	Pas.	1	18	1911	Fort Smith, Ark.	St. Louis, Mo.
210640		Ga. s.	Florella	9	7	48.3	9.0	3.0	Pas.	1	40	1912	Owensboro, Ky.	Evansville, Ind.
121145		Ga. s.	Florella	6	6	24.6	11.4	3.7	Fsh.	2	8	1900	Osterville, Mass.	Barnstable, Mass.
120011		Ga. s.	Flossie M. Muir	13	12	57.5	15.4	4.1	Pas.	2	2	1892	Orlando, Md.	Elizabeth City, N. C.
120873		Ga. s.	Flotilla	12	11	41.4	12.0	4.1	Frt.	3	1	1891	Jackson Harbor, Wis.	Milwaukee, Wis.
121157		Ga. s.	Flowerlee	24	15	52.8	13.5	3.0	Frt.	2	28	1912	Charlotte Harbor, Fla.	Key West, Fla.
205359		Ga. y.	Floyd	30	28	50.7	13.0	5.7	Yct.	1	60	1908	New York, N. Y.	New York, N. Y.
211970		Ga. s.	Floyd	12	8	32.3	10.5	5.0	Tow.	1	20	1914	Seattle, Wash.	Seattle, Wash.
120282		St. p.	Flushing	521	383	163.0	32.5	9.5	Fer.	6	300	1877	Wilmington, Del.	Seattle, Wash.
120904		St. s.	Flushing	49	24	59.4	17.6	7.0	Tow.	6	84	1892	Tottenville, N. Y.	New York, N. Y.
120897		Ga. s.	Flyaway	9	7	33.0	14.6	3.3	Fsh.	1	1	1891	Bayport, N. Y.	Patchogue, N. Y.
27641		St. s.	Flyer	57	42	65.8	18.4	5.2	Pas.	2	2	1890	Porter, Ore.	Cook Bay, Ore.
120876		St. s.	Flyer	452	283	170.0	21.0	15.0	Pas.	23	1	1891	Portland, Ore.	Seattle, Wash.
121263		Ga. s.	Flyer	11	9	42.2	12.5	3.2	Pas.	1	40	1903	Seattle, Wash.	Nomo, Alaska.
131005	K. S. H. T.	St. s.	Flyer	50	34	110.4	12.2	7.0	Yct.	12	3	1903	New York, N. Y.	Newport, R. I.
145931		St. s.	Flyer	45	30	71.2	15.8	6.6	Tow.	3	3	1864	Brooklyn, N. Y.	Boston, Mass.
200858		Ga. s.	Flyer	12	8	47.7	10.2	4.3	Pas.	3	3	1904	Wayzata, Minn.	St. Paul, Minn.
204342		Ga. s.	Flyer	13	9	41.8	11.1	3.1	Pas.	2	2	1907	Aberdeen, Wash.	Seattle, Wash.
206530		Ga. s.	Flyer	14	10	49.8	11.0	4.7	Frt.	1	75	1903	Belvedere, Cal.	Newark, N. J.
209208		Ga. s.	Flyer	14	10	35.0	11.2	4.5	Yas.	1	24	1908	East San Pedro, Cal.	San Diego, Cal.
120051	K. M. R. H.	Ga. y.	Flying Cloud	27	25	53.0	15.5	6.3	Yct.	3	1	1893	Boston, Mass.	Gulport, Miss.
206073		Ga. s.	Flying Cloud	14	10	37.0	11.9	4.3	Frt.	1	20	1909	Dockett, Wash.	Tacoma, Wash.
203939		Ga. s.	Flying D.	9	8	42.0	12.4	3.3	Fsh.	2	2	1898	Long Island City, N. Y.	New York, N. Y.
0430		Ga. s.	Flying Scud	17	9	58.0	14.7	4.3	Frt.	2	2	1867	Brooklyn, N. Y.	Newport News, Va.
206425	L. C. H. N.	Ga. s.	Flying Scud	22	21	51.5	15.5	5.3	Yct.	2	2	1909	Bay Shore, N. Y.	New York, N. Y.
207616	L. B. Q. J.	St. s.	FOAM	244	114	114.3	22.5	11.6	Fsh.	18	500	1910	Quincy, Mass.	Boston, Mass.
0783		Ga. s.	Fog-Eater	7	7	34.5	9.4	2.9	Oys.	2	12	1858	Point Breeze, Va.	Cape Charles, Va.
120838		Ga. s.	Folly	19	18	51.6	15.2	4.0	Frt.	2	2	1891	New Orleans, La.	Houston, Tex.

1 Formerly ga. s. Physalla.

2 Formerly st. y. Florence.

3 Formerly British st. a. HonJo.

4 Formerly ga. y. Fiobunk.

5 Formerly st. s. Yarrow.

6 Formerly st. y. Niagara IV.

7 Formerly st. y. Ednada II.

7 Formerly ga. st. s. Tourist.

8 U. S. Eng. Tourist.

8 Formerly ga. s. Hussar.

MERCHANT STEAM VESSELS OF THE UNITED STATES—Continued.

Official No.	Signal letters.	Rig.	Name of vessel.	Gross tonnage.	Net tonnage.	Length.	Breadth.	Depth.	Service.	Crew.	Indicated horsepower.	When built.	Where built.	Home port (where permanent document issues).
						Feet.	Feet.	Feet.						
120759		*St. p.	Ford City	93	73	103.8	18.8	3.0	Tow.	10		1889	Pittsburgh, Pa.	Pittsburgh, Pa.
121102		Ga. s.	Fordyce	6	6	25.0	11.4	3.4	Fsh.	1		1893	Monument Beach, Mass.	Barnstable, Mass.
205777		St. s.	FORELLE	46	31	54.6	15.8	7.5	Fsh.	1	300	1903	Ferryburg, Mich.	Milwaukee, Wis.
204090		*Ga. p.	Forest B.	9	9	42.0	10.5	2.4	Tow.	1		1907	Kansas City, Mo.	Kansas City, Mo.
121269		Ga. s.	Forest Burr	20	24	46.4	18.9	5.2	Frt.	1		1905	Patchogue, N. Y.	Patchogue, N. Y.
210783		St. s.	Forst T. Crosby	83	24	74.0	20.3	9.7	Tow.	6	300	1912	Seattle, Wash.	Seattle, Wash.
120689		St. s.	Forest Queen	138	69	100.8	22.2	7.2	Pas.	8	180	1887	Athens, N. Y.	Portland, Me.
121072		Ga. s.	Forester	5	5	38.3	12.4	2.5	Frt.	1		1898	Golden Hill, Md.	Philadelphia, Pa.
207622		St. s.	Forster	39	24	68.3	16.0	5.6	Tow.	3	175	1910	Hogquiam, Wash.	Pt. Townsend, Wash.
209550		Ga. s.	Forster	40	27	63.0	15.0	7.0	Fsh.	2	65	1912	Seattle, Wash.	Seattle, Wash.
212187		*St. p.	Forrester	159	108	95.5	21.8	4.9	Frt.	7	200	1914	Mount Vernon, Wash.	Do.
121001		Ga. s.	Forsyth II	9	8	36.5	12.3	5.0	Pas.	1		1895	Jersey City, N. J.	New York, N. Y.
28037		St. s.	Forsyth Bros.	86	43	96.5	20.8	8.1	Tow.	5	475	1861	Albany, N. Y.	Do.
121113		*St. p.	Fort Bragg	317	275	155.0	35.0	6.0	Pas.	18	80	1899	Fort Bragg, Cal.	San Francisco, Cal.
207985	L. B. Q. P.	St. s.	Fort Bragg	705	445	154.0	40.0	14.3	Pas.	22		1910	Fairhaven, Cal.	Do.
204883		*St. p.	Ft. Gaines	114	114	129.3	28.8	4.2	Frt.	13	80	1907	Apalachicola, Fla.	Apalachicola, Fla.
141741		St. s.	Fort Meigs	108	95	115.6	20.0	6.0	Pas.	4	150	1901	Oshkosh, Wis.	Toledo, Ohio.
208924		*Ga. p.	Fort Rico	19	19	49.6	15.5	3.0	Fer.	1	15	1911	Fort Rice, N. Dak.	Pembina, N. Dak.
208748		*Ga. p.	Ft. Sully	31	31	65.0	29.0	3.5	Fer.	1		1911	Felder, S. Dak.	Sioux City, Iowa.
210771		*St. p.	Fort Sutter	1,139	801	219.2	42.6	9.3	Pas.	40	1,200	1912	San Francisco, Cal.	San Francisco, Cal.
121272		*St. p.	FORTUNA	150	83	103.0	23.0	8.5	Pas.	8	200	1903	Chicago, Ill.	Philadelphia, Pa.
202052		St. s.	Fortuna	59	30	70.5	18.6	7.0	Tow.	7	225	1905	Solomons, Md.	Do.
202753		Ga. y.	Fortuna	46	31	60.0	17.8	5.6	Yct.	3	50	1905	Palm Beach, Fla.	Key West, Fla.
202854		St. s.	Fortuna	81	55	106.9	21.0	4.8	Pas.	3		1906	Seattle, Wash.	Seattle, Wash.
203177		Ga. s.	Fortuna	14	12	44.3	12.1	4.5	Fer.	2		1906	San Diego, Cal.	San Diego, Cal.
207153		Ga. s.	Fortuna	14	9	44.0	12.6	3.5	Pas.	2	22	1906	Madisonville, La.	Galveston, Tex.
209101		St. s.	Fortuna	23	16	43.0	12.6	5.0	Fsh.	5	40	1911	Manitowoc, Wis.	Milwaukee, Wis.
206291		Ga. y.	Fortuna III	17	14	47.5	10.0	4.8	Yct.	1	24	1900	New York, N. Y.	Philadelphia, Pa.
210926		Ga. s.	Fortunata Amo	12	6	34.0	11.7	5.6	Fsh.	5	24	1903	East Boston, Mass.	Boston, Mass.
120590		St. s.	Forward	18	9	44.0	11.8	5.7	Tow.	2		1884	Brooklyn, N. Y.	New York, N. Y.
210907	L. C. S. V.	St. s.	FORWARD	255	173	137.6	24.8	10.0	Frt.	9	600	1882	Wilmington, Del.	Do.
209562		Ga. s.	Fosberg	15	10	58.4	13.4	3.8	Pas.	1	75	1912	Gig Harbor, Wash.	Tacoma, Wash.
210131		Ga. s.	Fosburgh	10	7	41.6	10.5	4.0	Tow.	1	30	1912	Norfolk, Va.	Norfolk, Va.
121265		Ga. s.	Fosstona	16	14	40.2	13.2	5.0	Frt.	1	20	1903	Fall River, Mass.	Fall River, Mass.
208072		Ga. s.	Fountain Bros.	9	8	29.0	9.6	3.0	Fsh.	2	12	1928	St. Helena Island, Mich.	Grand Haven, Mich.
37478		Ga. s.	Four Brothers	9	8	31.6	12.4	5.3	Fsh.	1		1878	New Shoreham, R. I.	Damariscotta, Me.
120860		Ga. s.	Four Brothers	6	5	26.8	11.7	3.6	Pas.	2		1891	Harwich Port, Mass.	New York, N. Y.
120868		Ga. s.	Four Brothers	5	5	25.1	12.0	3.6	Fsh.	4		1890	Newport, R. I.	Greensport, N. Y.
205574		Ga. s.	Four Brothers	9	8	28.3	13.3	3.4	Fsh.	1	10	1888	New Rochelle, N. Y.	New York, N. Y.
205765		Ga. s.	Four Brothers	12	1	36.6	10.8	4.2	Pas.	3	10	1893	Manitowoc, Wis.	Chicago, Ill.
208176		Ga. s.	Four Brothers	10	7	43.0	11.4	4.5	Frt.	1		1910	Norfolk, Va.	Norfolk, Va.
211311		Ga. s.	Four D's	12	10	33.0	11.5	3.5	Fsh.	2	20	1913	Cheboygan, Mich.	Grand Haven, Mich.
120995		Ga. s.	Four Sisters	33	31	58.5	20.6	4.5	Tow.	3		1895	Bentley, Cal.	San Francisco, Cal.
202444		Ga. s.	Four Sisters	11	9	45.0	13.5	3.8	Frt.	2		1905	Mattapee, Md.	Baltimore, Md.
120342		St. s.	Fox	35	12	68.6	17.0	5.6	Tow.	8		1878	Philadelphia, Pa.	New Orleans, La.
121021		Ga. s.	Fox	9	9	39.1	11.5	4.5	Frt.	2		1896	Northport, Mich.	Grand Haven, Mich.
211198		St. s.	Fox	20	13	49.0	13.5	5.5	Pas.	2	129	1901	San Francisco, Cal.	San Francisco, Cal.
200194		Ga. s.	Fox	15	10	51.9	11.5	4.1	Pas.	1		1903	Astoria, Oreg.	Sitka, Alaska.
204424		Ga. s.	Fox	11	7	36.4	11.0	3.7	Frt.	1	15	1907	Bellingham, Wash.	Pt. Townsend, Wash.
211312		Ga. s.	Fox Islands No. 4	13	10	40.5	10.3	5.0	Pas.	1		1913	Traverse City, Mich.	Chicago, Ill.
130741		Ga. p.	Foxy Grandpa	2	5	30.7	13.2	3.3	Pas.	1		1897	Patchogue, N. Y.	Patchogue, N. Y.
121148		*St. p.	Fram	22	22	71.7	18.8	3.2	Tow.	14		1900	East Grand Forks, Minn.	Pembina, N. Dak.
203216		St. s.	Fram	17	11	43.0	11.4	3.9	Tow.	1	75	1906	Hogquiam, Wash.	Pt. Townsend, Wash.
207563		Ga. s.	Fram	7	6	26.7	8.3	2.6	Fsh.	1	10	1910	Frankfort, Mich.	Grand Haven, Mich.
209226		St. s.	Fram	50	17	60.0	16.8	6.6	Fsh.	5	130	1910	Nacknaek, Alaska.	Unalaska, Alaska.
210041		Ga. s.	Fram	10	7	36.7	12.2	3.7	Pas.	2	38	1912	Great Killis, N. Y.	New York, N. Y.
120925		St. s.	FRANCES	80	40	80.5	17.0	8.4	Pas.	9	200	1893	Sparrow Point, Md.	Baltimore, Md.
141226		Ga. y.	FRANCES	20	12	60.0	17.0	4.5	Yct.	3		1892	Solomons, Md.	Jacksonville, Fla.
121488		Ga. s.	Frances	9	8	34.0	13.9	3.4	Pas.	1		1897	Patchogue, N. Y.	Patchogue, N. Y.
201075		Ga. s.	Frances	15	9	53.0	12.8	5.5	Frt.	2		1904	Roque Bluff, Me.	Eastport, Me.
202063		*St. p.	Frances	698	542	174.0	38.0	8.3	Frt.	26	500	1905	San Francisco, Cal.	San Francisco, Cal.
208900		St. s.	Frances	38	31	55.0	22.0	4.0	Frt.	2	20	1910	do.	Do.
209053		Ga. s.	Frances	9	6	39.0	8.4	4.4	Frt.	1	18	1911	Lopez Island, Wash.	Pt. Townsend, Wash.
209812		Ga. s.	Frances	13	8	29.0	11.0	4.0	Frt.	1	12	1912	Anacortes, Wash.	Do.
211922		Ga. s.	Frances	8	8	44.3	13.6	2.5	Frt.	3	18	1914	Shelltown, Md.	Crisfield, Md.
212026		St. s.	Frances	12	44	57.9	20.2	6.3	Pas.	3	250	1914	Boothbay Harbor, Me.	Hoston, Mass.
212170		Ga. y.	Frances	20	13	44.9	11.1	5.3	Yct.	2	40	1914	New York, N. Y.	Bridgeport, Conn.
203167		Ga. s.	Frances Bolle	10	7	29.3	11.9	5.7	Fsh.	4		1900	Old Mystic, Conn.	Stonington, Conn.
210655		Ga. s.	Frances Courtney	56	38	85.0	20.0	5.1	Frt.	2	75	1912	Cowarts, Va.	Reedville, Va.
9963		Ga. s.	Frances Etta	13	12	35.8	14.1	4.4	Pas.	2		1871	Glenwood, N. Y.	Newark, N. J.
121023		Ga. s.	Frances G.	6	6	34.4	13.4	4.0		1		1896	Atlantic City, N. J.	Somers Point, N. J.
202426	K. V. B. R.	St. s.	Frances Hyde	739	383	174.0	39.1	12.7	Frt.	13		1905	Bath, Me.	New York, N. Y.
120981		Ga. s.	Frances M.	16	13	46.1	14.0	4.1	Frt.	1		1894	Canarsie, N. Y.	Patchogue, N. Y.

1 Formerly a st. s. Zouave.
 2 st. s. U. S. S. Zouave.
 c st. s. Zouave.

3 Formerly st. p. Le Fevre.
 4 Formerly st. s. Edward G. Gumme.
 5 Formerly st. s. U. S. R. C. Forward.

6 Formerly ga. s. Norna.
 7 Formerly slip. Lula and Sadie.

MERCHANT STEAM VESSELS OF THE UNITED STATES—Continued.

Official No.	Signal letters.	Rtg.	Name of vessel.	Gross tonnage.	Net tonnage.	Length.	Breadth.	Depth.	Service.	Crew.	Indicate horsepower.	When built.	Where built.	Home port (where permanent document issues).
						<i>Feet.</i>	<i>Feet.</i>	<i>Feet.</i>						
205770		Ga. s.	Frances N.	8	6	40.0	9.5	3.0	Pas.	2	1907	Seattle, Wash.	Nome, Alaska.
208551		Ga. s.	Frances R.	15	10	38.0	10.8	4.0	Pas.	2	35	1911	Bellingham, Wash.	Ketchikan, Alaska.
120128		Ga. s.	Frances Smith	48	44	68.0	23.2	5.0	Frt.	2	1873	Port Jefferson, N. Y.	New York, N. Y.
209498		Ga. s.	Frances S. Grueby	140	94	102.8	23.8	11.8	Fsh.	18	1911	Gloucester, Mass.	Boston, Mass.
205194		Ga. s.	Francesca	9	8	30.0	10.0	3.3	Pas.	1	8	1908	New Haven, Conn.	Newport, R. I.
141253		*St. p.	Francis	56	56	84.0	24.2	3.0	For.	2	1892	Manchester, Ohio.	Cincinnati, Ohio.
206529		Ga. s.	Francis	10	7	41.3	8.0	3.8	Frt.	2	25	1903	San Francisco, Cal.	Newark, N. J.
207770		Ga. s.	Francis	13	9	50.4	12.4	3.4	Tow.	2	50	1910	Galveston, Tex.	Galveston, Tex.
210544		Ga. s.	Francis	12	6	43.5	10.4	3.4	Fsh.	1	20	1912	Morehead City, N. C.	Beaufort, N. C.
200059		*Ga. p.	Francis A.	15	13	58.5	14.3	1.8	Pas.	2	1902	Dubuque, Iowa.	St. Louis, Mo.
206614		Ga. s.	Francis J.	9	6	44.2	9.7	4.2	Frt.	2	30	1904	San Francisco, Cal.	San Francisco, Cal.
121228		Ga. s.	Francis Smith	31	14	60.0	14.2	6.0	Fsh.	6	35	1902	Holly Beach, N. J.	Somers Point, N. J.
209765		Ga. s.	Francis V.	6	6	25.0	8.0	3.2	Fsh.	2	8	1905	West De Pere, Wis.	Milwaukee, Wis.
200910		St. s.	FRANCIS WIDLAR	4,682	3,368	416.0	50.0	28.0	Frt.	21	1,500	1904	Cleveland, Ohio.	Cleveland, Ohio.
120937		St. s.	Francis A. Bird	14	7	40.0	12.8	6.2	Tow.	2	1893	Buffalo, N. Y.	Buffalo, N. Y.
206346		St. s.	FRANCIS B. HACKETT	194	126	96.0	24.6	14.0	Tow.	8	1,000	1909	Ferrysburg, Mich.	Detroit, Mich.
200337		St. s.	Francis C. Horsey	79	47	77.6	21.7	9.5	Tow.	6	325	1903	South Portland, Me.	Boston, Mass.
233917		St. s.	FRANCIS E. HOUSE	7,769	5,943	585.0	60.2	27.5	Frt.	24	1,800	1907	Chicago, Ill.	Duluth, Minn.
121259	K. S. H. C.	St. s.	FRANCIS H. LEOGETT	1,606	975	241.5	41.2	14.8	Pas.	29	1,000	1903	Newport News, Va.	San Francisco, Cal.
120033		St. s.	Francis J. Ward	40	20	60.1	17.0	7.3	Tow.	3	1872	East Boston, Mass.	Boston, Mass.
201802		St. s.	FRANCIS L. ROBBINS	4,222	3,038	380.0	50.0	28.0	Frt.	21	1,000	1905	Cleveland, Ohio.	Cleveland, Ohio.
120552		St. s.	Frank	26	13	57.5	14.8	6.4	Tow.	4	1833	Baltimore, Md.	Jacksonville, Fla.
120623		Ga. s.	Frank	16	8	54.3	15.6	2.4	Mso.	1	1885	Cambridge, Md.	Newport News, Va.
120338		St. s.	Frank	61	30	75.0	17.8	7.6	Tow.	8	1893	Rondout, N. Y.	Albany, N. Y.
121248		Ga. s.	Frank	5	5	29.2	8.7	3.3	Pas.	1	1802	New York, N. Y.	New York, N. Y.
209703		*Ga. p.	Frank	6	6	39.6	8.6	2.4	Tow.	2	8	1911	Ashland, Ky.	Louisville, Ky.
203702		St. s.	Frank Braeger	16	11	37.8	10.7	4.2	Feh.	4	15	1906	Manitowoc, Wis.	Milwaukee, Wis.
206983		Ga. s.	Frank C.	14	11	44.7	10.6	3.9	Pas.	1	50	1909	Stockton, Cal.	San Francisco, Cal.
204034		St. s.	Frank D.	8	8	46.0	9.4	3.6	Tow.	3	1907	Plaquemine, La.	Brashear, La.
211052		St. s.	Frank Dean	253	203	105.1	28.1	11.1	Frt.	5	250	1913	Weehawken, N. J.	New York, N. Y.
212129		Ga. s.	Frank E.	13	9	46.5	10.3	4.1	Pas.	1	30	1910	St. Andrew, Fla.	Jacksonville, Fla.
121204		*St. p.	Frank Fowler	67	67	103.8	21.0	4.0	Tow.	5	100	1861	Newport, Ky.	Pittsburgh, Pa.
120903	K. L. H. Q.	St. p.	Frank Jones	1,634	1,078	253.2	36.3	13.8	Pas.	50	1,200	1892	Bath, Me.	New York, N. Y.
209385		St. s.	Frank Lenahan	35	24	60.0	15.3	7.7	Tow.	2	150	1911	Buffalo, N. Y.	Buffalo, N. Y.
121221		Ga. s.	Frank Munroe	26	24	47.1	15.7	7.3	Feh.	10	1901	Beverly, Mass.	New York, N. Y.
202285		St. s.	FRANK PERRY	496	337	128.0	25.2	12.7	Tow.	8	193	1905	Ferrysburg, Mich.	Jacksonville, Fla.
121015		St. s.	FRANK ROCKEFELLER	2,759	2,013	360.5	45.0	26.0	Frt.	25	2,000	1896	Superior, Wis.	Duluth, Minn.
121176		St. s.	Frank S., Jr.	23	16	59.4	13.5	5.0	Feh.	2	1901	Buffalo, N. Y.	Sandusky, Ohio.
210028	L. C. K. R.	St. s.	Frank Somers	309	145	144.4	21.2	9.8	Frt.	30	500	1912	Wilmington, Del.	Tuckerton, N. J.
200936		*St. p.	Frank Tyler	71	71	103.0	22.0	3.5	Tow.	10	1904	Parkersburg, W. Va.	Pittsburgh, Pa.
120839		St. s.	FRANK W.	93	46	74.8	18.6	11.5	Tow.	6	1891	Buffalo, N. Y.	Buffalo, N. Y.
120709		St. s.	Frank Woods	384	316	120.0	25.6	10.6	Pas.	12	300	1888	Saugatuck, Mich.	Grand Haven, Mich.
120867		Ga. s.	Frank A. Baker	5	5	28.3	13.3	3.0	Fsh.	1	10	1891	Patchogue, N. Y.	Patchogue, N. Y.
202770		St. s.	FRANK C. BAIL	6,909	5,459	530.0	56.2	32.0	Frt.	24	1,700	1906	Ecorse, Mich.	Duluth, Minn.
209997		St. s.	FRANK C. OSBORN	681	345	155.0	37.0	10.5	Frt.	14	500	1912	Cleveland, Ohio.	Detroit, Mich.
121242		Ga. s.	Frank C. Pettit	16	14	45.7	14.1	3.0	Mso.	4	35	1902	Bridgeport, Conn.	Providence, R. I.
205454		Ga. s.	Frank D. Henry	13	9	43.7	14.5	3.0	Oys.	2	1908	Paulsboro, N. J.	Philadelphia, Pa.
200234		St. s.	Frank D. Phelps	83	57	90.5	20.0	8.1	Frt.	4	200	1903	Chaumont, N. Y.	Cape Vincent, N. Y.
121257		St. s.	Frank E. Brown	45	30	53.8	18.2	6.5	Oys.	3	25	1902	Stratford, Conn.	New Haven, Conn.
120796		St. p.	FRANK E. KIRBY	532	374	195.5	30.0	10.2	Pas.	22	1,400	1890	Wyandotte, Mich.	Detroit, Mich.
212090	L. D. K. H.	St. s.	FRANK H. BUCK	6,076	3,850	408.8	55.5	31.7	Frt.	40	2,600	1914	San Francisco, Cal.	San Francisco, Cal.
121187		St. s.	FRANK H. PEAVEY	5,062	3,871	430.0	50.0	23.5	Frt.	22	1,700	1901	Lorain, Ohio.	Duluth, Minn.
205037		Ga. s.	Frank J. Weigand	8	7	40.0	11.4	4.4	Fsh.	3	1908	Erie, Pa.	Cleveland, Ohio.
120808		St. s.	Frank K. Esherick	69	34	68.5	16.9	8.0	Tow.	8	1890	Philadelphia, Pa.	Philadelphia, Pa.
204045		Ga. s.	Frank M. Phillips	22	12	45.0	13.5	5.0	Frt.	2	1907	Rye, N. Y.	Alexandria, Va.
203280		St. s.	Frank M. Wiley	178	121	110.0	23.0	10.0	Frt.	4	200	1906	Greenwich, N. J.	Philadelphia, Pa.
120861		St. s.	Frank P. Kelken	35	22	69.0	15.2	6.6	Fsh.	5	1891	Grand Haven, Mich.	Grand Haven, Mich.
120333		St. s.	Frank R. Crane	16	8	47.8	12.0	6.2	Tow.	6	1878	Chicago, Ill.	Chicago, Ill.
9200		St. s.	Frank S. Butler	38	19	65.9	14.5	7.9	Tow.	3	1865	do.	Oswego, N. Y.
121205		St. s.	FRANK T. HEFFELFINGER	4,897	3,630	430.0	60.2	24.5	Frt.	19	1,700	1901	do.	Duluth, Minn.
204819		St. s.	Frank T. Lane	169	80	83.5	23.0	7.3	Oys.	7	1907	Port Jefferson, N. Y.	New Haven, Conn.
121219		St. s.	FRANK W. HART	4,307	3,374	380.0	50.0	28.0	Frt.	22	1,450	1902	Lorain, Ohio.	Duluth, Minn.
126128		St. s.	Frank W. Roosa	34	28	54.0	16.4	5.4	Pas.	3	1883	Greenbush, N. Y.	Albany, N. Y.
200639		St. s.	Frank and Helen McAvoy	75	51	72.9	19.5	6.5	For.	5	1903	Brooklyn, N. Y.	New York, N. Y.
121008		St. s.	Frank and Lloyd	16	8	48.7	12.0	5.8	Tow.	3	1895	Lubec, Me.	Eastport, Me.
120558		St. s.	Franko	119	98	104.4	22.0	7.4	Frt.	5	1883	Wilmington, Del.	Wilmington, Del.
121229		Ga. s.	Franklin City	7	6	40.5	8.0	3.0	Frt.	2	1902	Pocomoke City, Md.	Cape Charles, Va.
120610		St. s.	Franklin Edson	112	63	90.0	18.0	8.7	Pas.	5	300	1885	Brooklyn, N. Y.	New York, N. Y.
206322		*Ga. p.	Frayne	90	90	120.4	20.0	4.5	Frt.	8	1909	Washburn, N. Dak.	Pembina, N. Dak.
210789		Ga. s.	Freak	11	10	42.0	12.3	3.2	Frt.	1	18	1912	Marshfield, Ore.	Empire, Ore.
9965		Ga. s.	Fred	16	15	39.3	15.5	4.5	Yct.	1	1871	Myrtle, Conn.	Stamford, Conn.
209315		*Ga. y.	Fred Allen	79	6	61.8	18.6	9.0	Yct.	1	28	1910	Doweyville, Tex.	Port Arthur, Tex.

1 Formerly st. p. Little Lake.

2 Formerly st. s. William B. Kerr.

3 Formerly ga. s. No. 32.

4 Formerly st. s. Chester G. Ham.

MERCHANT STEAM VESSELS OF THE UNITED STATES—Continued.

Official No.	Signal letters.	Rig.	Name of vessel.	Gross tonnage.	Net tonnage.	Length.	Breadth.	Depth.	Service.	Crew.	Indicated horsepower.	When built.	Where built.	Home port (where permanent document issues).	
															Feet.
120748		St. s.	Fred B.	16	8	47.0	14.2	5.0	Tow.	3	1889	1889	West Bay City, Mich.	Toledo, Ohio.	
121115		St. s.	Fred Cramer	19	10	47.0	13.5	5.0	Tow.	3	1890	1890	Milford, Del.	Camden, N. J.	
131151		St. s.	Fred Drews	28	10	58.2	13.8	6.0	Tow.	3	1900	1900	Chicago, Ill.	Chicago, Ill.	
121250		St. s.	Fred Driscoll	30	17	64.0	14.3	4.6	Fsh.	1	1902	1902	Lorain, Ohio.	Sandusky, Ohio.	
207041		Ga. s.	Fred Gilbert	10	7	45.0	9.4	4.6	Fsh.	1	1909	1909	Baldwin, N. Y.	Patchogue, N. Y.	
206879		*St. p.	Fred Hall	88	88	121.0	28.0	3.2	Tow.	1	4	364	1912	Cincinnati, Ohio.	Cincinnati, Ohio.
207738		*St. p.	Fred Hudson	137	87	124.2	28.0	5.0	Frt.	8	281	1910	Hickory, Pa.	Pittsburgh, Pa.	
206387		*St. p.	Fred Huskey	13	13	72.0	15.6	2.7	Frt.	5	60	1911	Hobbs Island, Ala.	Chattanooga, Tenn.	
120928		Ga. s.	Fred Jones	10	9	46.0	14.4	3.8	Frt.	2	1893	1893	Pocomoke City, Md.	Crisfield, Md.	
120785		St. s.	Fred King	13	6	50.0	10.0	4.5	Fsh.	4	1889	1889	Erle, Pa.	Chattanooga, Tenn.	
120613		St. s.	Fred Meaur	1,224	966	232.0	35.5	18.2	Frt.	15	550	1882	Buffalo, N. Y.	Ogdensburg, N. Y.	
121019		Ga. s.	Fred A. Lee	60	40	70.0	10.0	0.0	Tow.	3	1896	1896	Port Huron, Mich.	Duluth, Minn.	
212343		St. s.	Fred B. Dalzell	159	108	92.0	24.8	10.8	Fsh.	7	500	1914	Tottenville, N. Y.	New York, N. Y.	
25319		St. s.	Fred B. Dalzell, Jr.	96	65	78.9	20.3	10.1	Tow.	5	1900	1900	Brooklyn, N. Y.	Do.	
121232		St. s.	Fred B. Randal	60	41	67.1	14.4	4.7	Fsh.	3	1889	1889	Bornhardt Bay, N. Y.	Patchogue, N. Y.	
212294		Ga. s.	Fred E. M.	17	11	43.4	12.1	4.0	Fsh.	2	45	1014	Mariners Harbor, N. Y.	Newark, N. J.	
121152	K. Q. J. B.	St. s.	FRED E. RICHARDS	357	174	121.4	26.5	14.7	Tow.	14	700	1900	Philadelphia, Pa.	Rockland, Me.	
120877		St. s.	Fred A. Lee	32	16	54.7	15.7	7.0	Tow.	4	95	1801	Brooklyn, N. Y.	Newark, N. J.	
204987		St. s.	FRED G. HARTWELL	6,223	4,865	514.0	58.0	25.0	Frt.	25	2,000	1903	Toledo, Ohio.	Duluth, Minn.	
120883		St. s.	Fred J. Dunford	275	164	127.4	30.5	9.8	Lgt.	6	275	1873	Port Huron, Mich.	Cleveland, Ohio.	
120946		St. s.	Fred M. Lawrence	124	92	80.0	17.5	0.8	Canl.	5	75	1893	Buffalo, N. Y.	Buffalo, N. Y.	
121087		Ga. s.	Freda	7	5	26.4	11.9	3.5	Fsh.	1	1898	1898	New Haven, Conn.	New Haven, Conn.	
210658		Ga. s.	Freda	21	14	44.2	13.7	5.0	Fsh.	1	50	1912	San Francisco, Cal.	San Francisco, Cal.	
211109		Ca. s.	Freda	17	11	46.4	10.2	4.4	Frt.	1	30	1913	Lockmoor, La.	Morgan City, La.	
120752		Ga. s.	Freddie	18	12	55.2	13.8	4.1	Msc.	8	1889	1889	Snyrna, N. C.	Beaufort, N. C.	
211485		Ga. s.	Freddie II	16	12	42.0	12.0	6.4	Fsh.	6	40	1913	Deratur, Wash.	Seattle, Wash.	
120463		Ga. s.	Freddie W. Decker	23	16	65.0	13.0	5.0	Oya.	5	1881	1881	Norwalk, Conn.	Bridgeport, Conn.	
205301		Ga. s.	Fredella I.	13	8	40.0	11.2	3.8	Fsh.	6	16	1908	Seattle, Wash.	Ketchikan, Alaska.	
210527		Ga. s.	Fredella III	25	17	44.5	13.0	5.4	Fsh.	6	30	1912	Seattle, Wash.	Seattle, Wash.	
210876		Ga. s.	Fredella IV	21	14	41.8	13.1	5.6	Fsh.	7	20	1913	do.	Do.	
120979		St. s.	FREDERICA	293	256	117.8	26.0	6.8	Fsh.	1	220	1894	Philadelphia, Pa.	Wilmington, Del.	
207260		Ga. s.	FREDERICA No. 2	12	9	35.5	13.0	3.7	Oys.	1	1910	1910	Brunswick, Ga.	Brunswick, Ga.	
95300	J. P. R. K.	St. s.	FREDERICK	1,872	1,309	287.6	34.0	23.0	Fsh.	35	1,100	1874	Wilmington, Del.	Baltimore, Md.	
207910		Ga. s.	Fredrick	6	5	27.7	7.7	3.6	Fsh.	4	10	1909	Muskegon, Mich.	Philadelphia, Pa.	
209712		Ga. s.	Fredrick	13	9	49.1	12.3	3.3	Fsh.	2	30	1912	Jacksonville, Fla.	Jacksonville, Fla.	
120437		St. p.	Fredk. de Bary	395	323	161.6	24.2	8.0	Fsh.	36	300	1881	Wilmington, Del.	New York, N. Y.	
120574		St. s.	Fredk. Janssen	28	14	58.0	15.5	5.9	Tow.	6	1884	1884	Philadelphia, Pa.	Wilmington, Del.	
120702		St. s.	Fredrick Koehn	39	19	70.0	13.8	6.0	Fsh.	6	1886	1886	Milwaukee, Wis.	Milwaukee, Wis.	
210148		Ga. s.	Fredrick Lundy	45	42	61.4	19.2	5.5	Fsh.	2	75	1912	Morehead City, N. C.	New York, N. Y.	
208763		Ga. s.	Fredrick IV	11	9	48.5	8.2	3.5	Fsh.	2	40	1004	Detroit, Mich.	Sandusky, Ohio.	
121208		St. s.	FREDERICK B. WELLS	4,887	3,630	430.0	50.2	24.5	Frt.	20	1,700	1901	South Chicago, Ill.	Duluth, Minn.	
209601		St. s.	Fredrick D. Underwood	217	147	109.6	25.1	11.6	Tow.	11	900	1912	Port Richmond, N. Y.	Haitimor, Md.	
120478		St. s.	Fredrick E. Ives	120	60	101.5	21.5	9.8	Tow.	8	375	1882	Fly Mountain, N. Y.	New York, N. Y.	
202745		St. s.	Fredrick G. Boufne	286	194	118.6	25.0	10.2	Frt.	10	1905	1905	Newburgh, N. Y.	Do.	
203721		Ga. s.	Fredrick H. Ayera	14	10	52.0	15.4	3.0	Oya.	1	1906	1906	Pocomoke City, Md.	Cape Charles, Va.	
211513		St. s.	FREDERICK U. ROBBINS	140	95	83.6	23.4	12.9	Tow.	7	500	1913	Manitowoc, Wis.	Milwaukee, Wis.	
121133		Ga. s.	Fredonia	9	9	34.0	12.4	5.6	Frt.	2	1900	1900	Bremen, Me.	Rockland, Me.	
209086		Ga. s.	Fredonia	13	9	32.6	9.2	4.7	Fsh.	1	11	1911	Terminal Island, Cal.	Los Angeles, Cal.	
120966		Ga. s.	Freedom	10	9	32.0	10.6	6.1	Fsh.	3	1893	1893	Lynn, Mass.	Gloucester, Mass.	
121002	K. M. L. F.	St. y.	FREELANCE	132	90	116.4	20.7	10.7	Yct.	9	752	1895	Elizabethport, N. J.	New York, N. Y.	
203692		St. s.	Free Lanco	51	30	77.7	14.8	3.4	Fsh.	4	1906	1906	Fort Myers, Fla.	Key West, Fla.	
207271	L. B. J. S.	Ga. y.	Freelance	36	25	70.0	13.0	5.7	Yct.	3	100	1910	Baltimore, Md.	Baltimore, Md.	
200168		St. s.	FREELAND	220	149	98.0	24.5	13.8	Tow.	12	500	1903	Philadelphia, Pa.	New York, N. Y.	
93033		St. p.	Fremont	90	90	112.5	20.4	5.0	Fsh.	8	1900	1900	St. Joseph, Mich.	Port Huron, Mich.	
206751		Ga. s.	Fremont	17	11	40.0	13.3	5.6	Frt.	3	10	1909	Seattle, Wash.	Newport, Oreg.	
121273		*St. p.	French	92	92	104.8	22.4	4.0	Fsh.	15	1903	1903	Parkersburg, W. Va.	Wheeling, W. Va.	
120905		Ga. s.	French Smoot	10	10	44.0	16.2	4.3	Frt.	2	1892	1892	Alexandria, Va.	Norfolk, Va.	
209404		Ga. s.	Freshwater	10	6	41.7	16.1	1.8	Frt.	0	12	1911	Holly, Fla.	Pensacola, Fla.	
209402		Ga. y.	Freya II	24	16	50.2	13.1	5.7	Yct.	3	50	1911	Edgemere, N. Y.	New York, N. Y.	
209772		Ga. s.	Freyoa	12	8	33.2	12.0	5.3	Fsh.	1	20	1912	Tacoma, Wash.	Ketchikan, Alaska.	
121207		St. s.	Friday	7	6	41.0	9.6	3.6	Msc.	1	1903	1903	Ramos, La.	Brashear, La.	
210837	L. C. R. T.	St. s.	FREIDA	2,091	1,633	299.6	45.1	25.4	Frt.	24	2,000	1912	Quincy, Mass.	New York, N. Y.	
120802		Ga. s.	Friend	12	6	37.8	9.0	3.7	Fsh.	1	1890	1890	Boston, Mass.	New Bedford, Mass.	
202103		*Ca. p.	Friend	12	9	51.5	12.0	2.3	Fsh.	1	1905	1905	Silverville, W. Va.	Wheeling, W. Va.	
211836		Ga. s.	Friendly	11	10	35.6	12.8	3.1	Fsh.	1	20	1913	Baldwin, N. Y.	Patchogue, N. Y.	
121216		Ga. s.	Friends	13	13	43.8	15.5	3.7	Fsh.	2	1902	1902	Double Bayou, Tex.	Houston, Tex.	
120835		Ga. s.	Friendship	7	6	33.6	10.6	3.0	Msc.	1	1891	1891	Terrebonne Parish, La.	Morgan City, La.	
211750		Ga. s.	Friendship	13	9	38.2	12.0	3.7	Fsh.	6	20	1913	Seattle, Wash.	Seattle, Wash.	
201056		Ga. y.	Friendship III	17	10	40.4	13.7	5.1	Yct.	2	1904	1904	Wiscasset, Me.	New York, N. Y.	
207549	L. D. J. T.	Ga. y.	Friendship IX	31	18	64.5	13.2	5.6	Yct.	2	60	1910	Boothbay, Me.	Do.	
211186		Ga. s.	Frisco	19	13	43.1	13.7	5.3	Fsh.	7	20	1913	Olg Harbor, Wash.	Tacoma, Wash.	
120023		Ga. s.	Frolle	13	17	44.8	16.3	5.0	Fsh.	1	1872	1872	New London, Conn.	Boston, Mass.	
120898		Ga. s.	Frolle	6	6	37.0	13.0	3.0	Frt.	1	1891	1891	Norfolk County, Va.	Norfolk, Va.	
120635		Ga. s.	Frolle	8	7	29.0	13.0	3.5	Fsh.	1	1893	1893	Patchogue, N. Y.	New York, N. Y.	

1 Formerly st. s. Union.
2 Formerly st. s. Hudson.

3 Formerly st. p.
4 May Graham.
5 Belle.

† Sold after November 29, 1912.

MERCHANT STEAM VESSELS OF THE UNITED STATES—Continued.

Official No.	Signal letters.	Rig.	Name of vessel.	Gross tonnage.	Net tonnage.	Length.	Breadth.	Depth.	Service.	Crew.	Indicated horsepower.	When built.	Where built.	Home port (where permanent document issues).
205941		Ga. s.	Frolle.	10	7	39.5	3.8	3.2	Tow.	1	45	1908	Bellingham, Wash.	Seattle, Wash.
206385		Ga. s.	Frolle.	14	10	59.3	12.8	2.2	Pas.	2	30	1909	Tillamook, Oreg.	Astoria, Oreg.
207334		Ga. s.	Frolle.	19	6	37.7	6.0	3.4	Pas.	1	30	1910	Stockton, Md.	Crisfield, Md.
207451		Ga. s.	Frolle.	11	9	35.5	10.1	3.4	Msc.	1	21	1907	South Jacksonville, Fla.	Jacksonville, Fla.
208874		St. s.	Frolle.	36	24	67.0	10.0	6.0	Pas.	3	50	1911	Croton on Hudson, N. Y.	Albany, N. Y.
209291		Ga. y.	Frolle.	16	11	45.0	10.0	4.5	Yct.	3	30	1910	Milwaukee, Wis.	Chicago, Ill.
120750		St. s.	FRONTENAC	2,003	1,076	270.4	40.2	19.8	Frt.	20	820	1889	Cleveland, Ohio	Marquette, Mich.
121018		St. s.	Frontenac	146	146	138.9	29.8	5.0	Pas.	14	500	1896	Wabasha, Minn.	St. Paul, Minn.
205416		Ga. p.	Frost	9	8	39.5	12.0	6.0	Fsh.	4	4	1908	Erie, Pa.	Erie, Pa.
121111		St. p.	Frufo	429	392	175.0	34.0	8.6	Pas.	22	325	1899	Oakland, Cal.	San Francisco, Cal.
9081		St. p.	Fulton	647	457	133.0	33.2	12.1	Fer.	5	325	1871	Brooklyn, N. Y.	New York, N. Y.
120825		St. p.	Fulton	53	53	123.0	19.0	3.0	Tow.	10	18	1891	Madison, Ind.	Pittsburgh, Pa.
121064	K. N. G. T.	St. s.	Fulton	605	393	152.7	33.5	11.4	Pas.	18	234	1888	Fairhaven, Cal.	Takoma, Wash.
207660	J. B. H. Q.	St. s.	Fulton	229	169	93.3	25.2	12.1	Tow.	7	850	1009	Port Richmond, N. Y.	New York, N. Y.
206264		Ga. p.	Fulton Glenn	7	7	45.0	10.0	2.0	Tow.	2	10	1905	Pittsburgh, Pa.	Paducah, Ky.
121007		St. s.	Fulton Market	158	77	132.8	28.0	6.6	Pas.	13	500	1895	Noank, Conn.	New York, N. Y.
G.														
203163		St. p.	G. M.	51	51	89.5	17.9	3.9	Frt.	14	80	1906	Arrowrock, Mo.	Kansas City, Mo.
207703		Ga. s.	G. M.	9	9	37.3	9.4	4.0	Pas.	1	12	1900	Brooklyn, N. Y.	Boston, Mass.
86375		Ga. s.	G. Theckla	22	15	46.3	14.8	8.4	Fsh.	6	6	1896	Port Madison, Wash.	Seattle, Wash.
86647		Ga. s.	G. Trentz	19	15	42.7	16.4	4.3	Frt.	3	3	1902	Scranton, Miss.	Gulfport, Miss.
86637		Ga. s.	G. Vanderburg	13	11	44.2	14.2	4.0	Oys.	1	1	1902	Patchogue, N. Y.	Patchogue, N. Y.
86336		St. s.	G. Vasa	8	5	26.2	10.7	3.8	Tow.	2	2	1895	Poulsbo, Wash.	Tacoma, Wash.
206423		St. p.	G. A. BOECKLING	328	157	155.2	30.0	9.1	Fer.	18	600	1909	Ecorse, Mich.	Sandusky, Ohio.
86559		St. s.	G. A. FLAGO	3,062	2,128	332.0	42.0	22.7	Pas.	21	1,220	1901	West Superior, Wis.	Cleveland, Ohio.
210034		Ga. y.	G. A. M.	11	8	44.7	11.0	4.6	Yct.	3	90	1910	New York, N. Y.	Cape Vincent, N. Y.
206623		St. s.	G. A. TOMLINSON	6,361	4,862	604.0	54.0	30.0	Frt.	22	1,700	1909	Lorain, Ohio.	Buffalo, N. Y.
206563		Ga. s.	G. B. Marshall	14	9	54.6	14.5	3.0	Frt.	1	50	1909	Antloch, Cal.	San Francisco, Cal.
208550		Ga. s.	G. B. Marshall No. 2	113	76	101.0	17.4	5.4	Frt.	5	150	1911	do.	Do.
86349		Ga. s.	G. B. Otis	25	10	52.0	15.6	5.2	Tow.	3	5	1896	East Providence, R. I.	Calais, Me.
85568		St. s.	G. C. Adams	80	40	83.6	20.0	7.0	Frt.	8	8	1878	Jersey City, N. J.	Albany, N. Y.
39775		St. s.	G. C. Lindauer	453	287	158.1	36.1	11.5	Frt.	19	398	1901	Aberdeen, Wash.	San Francisco, Cal.
86658		Ga. s.	G. C. Wainwright	12	10	50.0	12.2	4.2	Tow.	2	2	1903	Berkley, Va.	Norfolk, Va.
86333		St. s.	G. F. BRADY	238	205	107.4	23.0	7.4	Pas.	1	130	1897	Philadelphia, Pa.	New York, N. Y.
86230		St. s.	G. F. Derickson	27	13	51.0	16.0	3.3	Tow.	7	7	1894	Elizabeth City, N. C.	Elizabeth City, N. C.
200242		Ga. s.	G. F. Laviolette	10	13	50.0	11.2	5.0	Pas.	3	3	1903	Manitowoc, Wis.	Milwaukee, Wis.
86675		St. s.	G. H. Broymann	60	41	75.6	19.4	9.4	Tow.	3	400	1903	Toledo, Ohio.	Toledo, Ohio.
208516		Ga. s.	G. H. Church	36	19	54.5	16.4	4.9	Frt.	4	50	1911	Noank, Conn.	Providence, R. I.
120789		St. s.	G. H. Dalzell	93	46	84.0	19.5	0.6	Tow.	4	4	1889	Philadelphia, Pa.	New York, N. Y.
208801		St. s.	G. J. McNeal	241	139	128.4	21.0	11.0	Fsh.	20	450	1911	Millford, Del.	Reedville, Va.
86610		St. s.	G. J. GRAMMER	4,471	3,703	418.0	48.0	28.0	Frt.	21	1,200	1902	West Superior, Wis.	Cleveland, Ohio.
211708		St. p.	G. K. Plesher	91	91	135.0	27.0	3.5	Pas.	10	250	1913	Parkersburg, W. Va.	Evansville, Ind.
202772		St. p.	G. K. Wentworth	325	285	145.0	28.5	7.0	Tow.	8	500	1905	Portland, Oreg.	Portland, Oreg.
210691		Ga. p.	G. L. Cabot	11	11	56.0	11.0	2.0	Pas.	1	20	1912	Grantsville, W. Va.	Pittsburgh, Pa.
211420		Ga. s.	G. L. Eehols	7	6	36.5	7.1	3.4	Pas.	1	15	1913	Deatur, Ala.	Chatanooga, Tenn.
211925		Ga. s.	G. N. Grant	37	35	48.6	14.8	4.5	Pas.	3	20	1913	Charleston, S. C.	Charleston, S. C.
206155		Ga. p.	G. N. Whistler	8	6	60.0	12.0	1.4	Frt.	3	3	1908	Helm, Ky.	Nashville, Tenn.
205292		St. s.	G. P. Martin	26	18	61.2	14.4	3.8	Pas.	4	4	1903	Arrowrock, Mo.	Peoria, Ill.
85390		St. s.	G. R. Green	18	12	48.2	11.4	4.9	Fsh.	4	4	1874	Milwaukee, Wis.	Grand Haven, Mich.
86463		St. s.	G. R. Sherman	92	62	75.0	30.0	8.0	Fer.	4	4	1890	Champlain, N. Y.	Pittsburg, N. Y.
85527		St. s.	G. S. Allyn	211	136	150.4	20.0	10.7	Fsh.	10	10	1878	Mystic, Conn.	Reedville, Va.
86262		Ga. s.	G. S. Dunbar	6	5	31.6	13.5	3.0	Frt.	1	1	1893	Bellport, N. Y.	Patchogue, N. Y.
209989		Ga. s.	G. S. Terry	15	13	39.9	14.0	4.6	Oys.	2	37	1912	Stratford, Conn.	Bridgeport, Conn.
203992		St. p.	G. T. Melton	112	112	125.0	24.9	4.3	Frt.	11	100	1907	Lumber City, Ga.	Brunswick, Ga.
205001		Ga. s.	G. W. Calvert	9	6	41.2	12.5	3.1	Frt.	2	10	1503	Maynard, Md.	Baltimore, Md.
212005		Ga. s.	G. W. Corbett	9	6	58.5	12.0	3.0	Fer.	1	25	1914	Pittsburgh, Pa.	Pittsburgh, Pa.
202869		Ga. p.	G. W. Dalley	8	6	50.5	10.0	2.4	Pas.	2	2	1906	Steubenville, Ohio	Cincinnati, Ohio.
86545		St. s.	G. W. DECKER	77	52	68.1	19.6	8.0	Tow.	8	8	1900	Newburgh, N. Y.	Albany, N. Y.
296720		St. p.	G. W. Hill	363	267	193.0	33.0	5.0	Pas.	30	500	1909	Jeffersonville, Ind.	St. Louis, Mo.
200655		St. p.	G. W. Huff	46	46	81.0	24.0	4.0	Pas.	10	10	1904	Poplar Bluff, Mo.	Do.
206647		St. s.	G. W. Joyce	25	17	43.2	11.7	4.5	Fsh.	5	24	1909	Gills Rock, Wis.	Milwaukee, Wis.
85272		St. p.	G. W. Lyon	74	74	115.0	22.0	4.0	Pas.	10	10	1893	Tell City, Ind.	Kansas City, Mo.
209624		St. p.	G. W. Nixon	36	36	101.0	19.7	3.7	Tow.	2	70	1913	Hales Bar, Tenn.	Louisville, Ky.
207526		St. p.	G. W. Robertson	204	168	153.0	49.0	4.5	Pas.	25	100	1910	Heleua, Ark.	Louisville, Ky.
86028		Ga. s.	G. W. Ruby	7	7	37.7	12.2	3.4	Frt.	1	1	1897	Tuckerton, N. J.	Tuckerton, N. J.
85939		Ga. s.	G. W. Wilcox	9	9	52.5	13.2	3.6	Oys.	2	2	1886	Somerset County, Md.	Tappahannock, Va.
205957		St. p.	G. W. Williams	90	9	74.9	16.0	3.0	Tow.	7	25	1912	Rogers Incline, Ala.	Mobile, Ala.
86655		St. s.	G. H. A. Thomas	50	50	89.7	25.8	4.8	Pas.	12	100	1902	Madisonville, La.	New Orleans, La.
86171		St. s.	G. M. A. Hormann	34	17	61.6	14.6	6.5	Fsh.	5	5	1891	Milwaukee, Wis.	Milwaukee, Wis.
76014		St. p.	G. V. S. Quackenbush	248	193	127.5	40.5	7.9	Fer.	8	296	1878	New Baltimore, N. Y.	Albany, N. Y.
86667		St. s.	G. WATSON FRENCH	3,883	2,925	356.0	50.0	24.0	Frt.	25	1,300	1903	West Bay City, Mich.	Duluth, Minn.
86220		St. y.	Gadabout	9	7	47.0	9.8	3.4	Yct.	1	1	1892	Phoenix, N. Y.	Cape Vincent, N. Y.
207490		St. p.	Gadsden	16	10	58.5	12.5	3.0	Tow.	5	20	1910	Gadsden, Ala.	Mobile, Ala.
211810		Ga. s.	Gadwell	12	8	50.0	10.8	3.0	Fsh.	3	48	1913	Manteo, N. C.	Mobile, N. C.

¹ Formerly st. s. ² Frank W. Munn.
³ George Hill.

⁴ Formerly st. p. J. G. Sanders.
⁵ Rebuilt, 1910.

MERCHANT STEAM VESSELS OF THE UNITED STATES—Continued.

Official No.	Signal letters.	Rtg.	Name of vessel.	Gross tonnage.	Net tonnage.	Length.	Breadth.	Depth.	Service.	Crew.	Indicated horsepower.	When built.	Where built.	Home port (where permanent document issues).
						Feet.	Feet.	Feet.						
127202		St. y.	Galvota	74	60	91.8	15.9	8.6	Yet.	5		1897	Tottenville, N. Y.	New York, N. Y.
201148		Ga. y.	Galatea	18	12	43.0	9.6	5.0	Yet.	2		1933	Oshkosh, Wis.	Milwaukee, Wis.
206252		Ga. s.	Galatea	12	5	41.7	12.4	4.6	Fsh.	4	15	1909	Pensacola, Fla.	Pensacola, Fla.
208139		St. s.	Galatea	7	7	8.0	10.2	3.0	Pas.	1		1907	Heaven, N. C.	Elizabeth City, N. C.
212390	L. D. M. V.	St. y.	GALATEA	367	195	159.6	24.8	11.1	Yet.	17	800	1914	Wilmington, Del.	Wilmington, Del.
202131		Ga. s.	Galaxy	13	9	55.3	11.7	2.6	Tow.	1		1905	Seattle, Wash.	Seattle, Wash.
205959		Ga. s.	Gale	7	5	32.5	8.3	3.5	Frt.	1	12	1909	Bellingham, Wash.	Pt. Townsend, Wash.
203933		Ga. s.	Gallena	11	7	31.7	10.8	4.0	Msc.	1		1906	Ellamar, Alaska	Cordova, Alaska
86127		St. s.	Gallon	237	146	105.7	30.3	9.6	Tow.	4	300	1891	Philadelphia, Pa.	New York, N. Y.
208203		Ga. s.	Gallon	8	5	36.0	10.7	3.8	Pas.	1	13	1910	St. Petersburg, Fla.	Tampa, Fla.
212210		Ga. s.	Galvez	87	59	89.2	21.2	6.2	Pas.	3	100	1914	Galveston, Tex.	Galveston, Tex.
202442	K. V. B. T.	Ga. y.	Gamboller	20	17	55.8	11.4	5.0	Yet.	1		1905	New York, N. Y.	New York, N. Y.
207230		*St. p.	Gamecock	464	406	160.1	33.6	7.8	Tow.	9	1,000	1910	Portland, Ore.	Portland, Ore.
86509		St. s.	GANOVA	204	139	96.0	20.7	11.3	Tow.	13	500	1900	Port Richmond, N. Y.	Portsmouth, N. J.
203404	K. W. P. G.	Ga. y.	Ganoga	19	16	48.7	11.8	6.2	Yet.	2		1906	Long Island City, N. Y.	New York, N. Y.
86172		St. s.	Gard. B. Reynolds	45	22	64.3	15.5	7.0	Tow.	5		1891	Philadelphia, Pa.	Norfolk, Va.
83425		St. p.	Garden City	825	575	171.2	33.3	14.0	Fer.	11	500	1872	Chester, Pa.	New York, N. Y.
83592		St. p.	Garden City	1,080	730	208.0	37.0	13.6	Fer.	14	625	1879	San Francisco, Cal.	San Francisco, Cal.
203993		Ga. s.	Gardener	12	8	36.6	9.5	2.0	Fsh.	1		1907	Satsop, Wash.	Pt. Townsend, Wash.
210351		Ga. y.	Gardenia II	27	27	50.4	11.0	6.1	Yet.	2	49	1912	West Lynn, Mass.	Boston, Mass.
80659		*St. p.	Gardio Eastman	100	100	112.0	22.0	3.7	Pas.	14		1903	Rock Island, Ill.	Chicago, Ill.
80251		St. s.	Gardiner	38	22	65.9	14.3	5.0	Pas.	4		1893	Bath, Mo.	Bridgeport, Conn.
205247		Ga. s.	Gardner	7	7	36.0	13.0	2.8	Frt.	1	10	1908	Thousand Island Park, N. Y.	Cape Vincent, N. Y.
86225		Ga. s.	Gardner Heath	13	12	38.6	14.6	5.4	Fsh.	3		1892	Gloucester, Mass.	New York, N. Y.
207615		Ga. s.	Garfield	17	11	40.0	12.9	4.0	Fsh.	6	23	1910	Seattle, Wash.	Seattle, Wash.
209506		Ga. s.	Garfield	14	10	31.3	11.6	4.5	Pas.	1	12	1912	East San Pedro, Cal.	Los Angeles, Cal.
85619		St. s.	Garland	248	171	107.2	29.4	11.7	Fer.	8	370	1890	Detroit, Mich.	Detroit, Mich.
85353		Ga. s.	Garnet	7	6	27.3	11.3	3.6	Pas.	1		1886	Port Washington, N. Y.	New York, N. Y.
203478		Ga. s.	Garnet	23	16	49.2	17.0	4.4	Msc.	1	16	1906	Kodiak, Alaska	Unalaska, Alaska
211888		Ga. s.	Garnet	8	6	34.5	11.3	3.7	Pas.	3	25	1913	Cleveland, Ohio	Cleveland, Ohio
210997		Ga. s.	Garrett Morohoad	6	5	30.6	8.4	3.9	Msc.	1	13	1913	Morohoad City, N. C.	Beaufort, N. C.
210452		*Ga. p.	Garrison	15	15	43.5	10.4	2.7	Fer.	1	20	1912	Garrison, N. Dak.	Pembina, N. Dak.
200288		Ga. s.	Gary	10	6	40.0	12.0	3.6	Msc.	2		1933	Jacksonville, Fla.	Jacksonville, Fla.
210378		St. s.	GARY	71	36	73.4	18.6	10.2	Tow.	6	300	1912	Cleveland, Ohio	Chicago, Ill.
85544		Ga. s.	Gasgo	8	5	36.0	9.0	3.0	Pas.	1		1930	Marshfield, Ore.	Empire, Ore.
200343		Ga. s.	Gasoon	22	15	45.3	16.4	4.6	Pas.	6	40	1911	Jersey City, N. J.	New York, N. Y.
77166		St. s.	Gaspeo	113	56	212.0	22.0	10.3	Tow.	6	300	1893	Wilmington, Del.	Providence, R. I.
85685	J. V. N. D.	St. s.	Gatun	848	463	212.0	31.5	14.2	Tow.	11	600	1891	do.	Baltimore, Md.
210633		St. p.	Gay Head	71	7	58.4	11.8	4.2	Tow.	1	35	1912	Oakland, Cal.	San Francisco, Cal.
86151	K. J. C. G.	St. p.	Gay Head	701	443	203.0	34.0	11.6	Pas.	20	1,062	1891	Philadelphia, Pa.	New Bedford, Mass.
210381		Ga. s.	Gayland II	10	9	33.8	9.6	4.2	Pas.	1	20	1912	East Braintree, Mass.	Boston, Mass.
205252		Ga. s.	Gaza	12	8	39.3	11.0	5.2	Tow.	2		1938	Camden, Me.	Brunswick, Ga.
85539		St. s.	Gazelle	20	14	63.9	13.0	6.2	Tow.	0		1878	Buffalo, N. Y.	Marquette, Mich.
85510		St. s.	Gazelle	10	5	35.8	9.0	4.3	Fsh.	2		1876	Lynn, Mass.	Philadelphia, Pa.
86235		St. s.	Gazelle	46	23	63.0	13.6	5.2	Tow.	4		1892	Newborn, N. C.	Norfolk, Va.
86565		St. s.	Gazelle	9	9	65.0	10.0	3.0	Pas.	6		1931	Allegheny, Pa.	Pittsburgh, Pa.
201750		Ga. s.	Gazelle	13	10	50.0	12.3	3.4	Pas.	1	50	1925	Portland, Ore.	Portland, Ore.
201381		St. s.	Oee Whiz	9	6	31.0	10.3	5.0	Tow.	1		1924	West Seattle, Wash.	Seattle, Wash.
111136		St. s.	Gelaha	47	32	74.9	13.2	8.3	Fsh.	8		1897	New York, N. Y.	Boston, Mass.
200239	K. S. Q. G.	Ga. y.	Gelaha	65	44	77.5	16.5	6.3	Yet.	4		1901	Quincy, Mass.	New York, N. Y.
85836		Ga. s.	Gem	8	7	37.5	11.4	3.3	Pas.	0		1884	Greenport, N. Y.	Boston, Mass.
200898		*Ga. p.	Gem	49	10	60.4	14.9	3.0	Frt.	7		1904	Allamands, La	New Orleans, La.
204575		Ga. s.	Gem	6	6	24.0	11.0	3.0	Fsh.	1		1907	Osterville, Mass.	Vineyard Haven, Mass.
207518		Ga. s.	Gem	10	10	46.6	11.1	4.4	Pas.	2	20	1910	Wildwood, N. J.	Somers Point, N. J.
207950		Ga. s.	Gem	15	14	37.7	13.4	3.2	Msc.	2	8	1910	Bridgeport, Conn.	Bridgeport, Conn.
210954		Ga. s.	Gem	15	12	59.3	8.5	3.0	Pas.	1	30	1913	Hardin, Ill.	Peoria, Ill.
211603	L. D. F. R.	St. y.	GEN	201	113	149.2	18.0	10.1	Yet.	14	2,300	1913	Boston, Mass.	New York, N. Y.
86056		St. s.	GENERAL	332	201	130.0	25.1	9.4	Fer.	13	60	1889	Brooklyn, N. Y.	Newport, R. I.
208587		Ga. s.	General	15	12	42.6	13.0	5.5	Fsh.	3	32	1911	Cheboygan, Mich.	Grand Haven, Mich.
80541	K. Q. M. H.	St. s.	General Frishio	544	340	160.9	29.3	11.9	Pas.	24	1,600	1900	New Whatcom, Wash.	San Francisco, Cal.
203974		St. s.	GENERAL GARREYSON	6,765	5,371	520.0	54.0	26.2	Frt.	24	2,000	1907	West Bay City, Mich.	Cleveland, Ohio
10685		Ga. s.	General Grant	55	42	64.5	20.2	7.3	Fsh.	13		1867	Newcastle, Mo.	New York, N. Y.
207929		St. p.	General Hancock	577	397	155.0	33.0	13.5	Fer.	6	500	1887	Boston, Mass.	Boston, Mass.
208259	L. B. S. C.	St. s.	GENERAL HUBBARD	2,183	1,396	258.0	42.1	19.0	Frt.	26	1,250	1910	Long Beach, Cal.	New York, N. Y.
86649		Ga. s.	General Joubert	0	6	35.0	14.4	3.1	Fsh.	2	8	1902	Beloxi, Miss.	Quilport, Miss.
130126	J. T. F. K.	St. p.	Gen'l Lincoln	398	248	160.6	28.2	8.8	Pas.	17	760	1878	Chelsea, Mass.	Boston, Mass.
10520		St. s.	Gen'l McClellan	1,296	1,165	238.6	27.0	13.8	Chl.	7	800	1864	Glasgow, Scotland	New York, N. Y.
201162		St. s.	Gen'l McClellan	18	12	49.6	11.2	5.6	Tow.	3		1904	New York, N. Y.	Do.
85627		St. s.	General Newton	40	20	63.7	16.8	6.6	Tow.	5		1889	Athens, N. Y.	Do.
85510		St. p.	General Plarson	485	485	202.0	42.0	7.2	Fer.	16	882	1877	Metropolis, Ill.	Memphis, Tenn.
86622		St. s.	GENERAL PUYNAM	285	168	122.6	26.0	9.0	Pas.	9	325	1902	Wilmington, Del.	New York, N. Y.
203512		Ga. s.	Gen'l Sheridan	12	8	42.5	12.2	3.2	Pas.	2	25	1906	Astoria, Ore.	Seattle, Wash.

1 Formerly st. y. Carrie.

2 Formerly ga. y. Raduga.

3 Formerly st. s. James McCaldin.

4 Formerly st. y. Raynham.

5 Formerly ga. y. Rose.

6 Formerly ga. y. Nauhaught.

7 Formerly st. p. Nahant.

MERCHANT STEAM VESSELS OF THE UNITED STATES—Continued.

Official No.	Signal letters.	Rig.	Name of vessel.	Gross tonnage.	Net tonnage.	Length.	Breadth.	Depth.	Service.	Crew.	Indicated horsepower.	When built.	Where built.	Home port (where permanent document issued).
						Feet.	Feet.	Feet.						
201568		St. p.	General Spencer	53	33	54.0	17.5	4.0	Fer.	2	1904	Hartford, Conn.	Hartford, Conn.
207904		St. s.	General Sumner	703	478	160.2	37.5	14.2	Fer.	6	700	1950	Boston, Mass.	Boston, Mass.
204510		St. s.	Gen'l Washington	97	66	78.0	16.7	4.8	Pas.	5	220	1907	Astoria, Oreg.	Astoria, Oreg.
85696		St. s.	Gen'l G. Mott	48	24	75.0	17.0	8.0	Tow.	5	5	1881	Bordentown, N. J.	Norfolk, Va.
203337	K. V. N. I.	St. s.	GENERAL G. M. SORREL	169	115	62.0	15.5	10.8	Tow.	6	500	1906	Chester, Pa.	New York, N. Y.
85330		St. s.	Gen'l J. J. Wistar	60	33	63.8	18.2	8.0	Tow.	4	1886	Philadelphia, Pa.	Do.
86521		St. p.	Gen'l J. A. Dumont	309	195	145.0	26.0	9.0	Pas.	21	475	1862	Williamsburg, N. Y.	Baltimore, Md.
150554		St. s.	Gen'l J. B. Carr	157	90	110.0	23.0	6.0	Fer.	5	250	1892	Rondout, N. Y.	Tampa, Fla.
10714		St. s.	Gen'l Franz Sigel	90	52	72.0	20.6	7.8	Fer.	5	280	1863	New York, N. Y.	New York, N. Y.
86501		St. s.	GENERAL ORLANDO M. FOX	5,619	4,144	470.0	50.0	29.0	Frt.	25	2,300	1900	Cleveland, Ohio.	Duluth, Minn.
86364		Ga. s.	Generosity	8	6	37.6	12.6	2.8	Oys.	1	1896	Tenobonne, La.	Brashear, La.
86506		Ga. s.	Genesee	7	7	30.0	10.0	5.3	Fsh.	2	1900	Bremen, Me.	Deer Isle, Me.
86534		St. s.	GENESSEE	204	139	96.0	20.7	11.3	Tow.	13	500	1900	Port Richmond, N. Y.	Portsmouth, N. Y.
86540	K. Q. M. F.	St. y.	GENESSEE	212	171	119.0	27.7	13.7	Yot.	19	140	1900	Elizabeth, N. J.	Rechester, N. Y.
126435		St. s.	Genesee	134	97	94.0	17.7	8.8	Cnl.	3	80	1887	Buffak, N. Y.	New York, N. Y.
8926		St. s.	Genesee	85	42	75.0	19.0	9.0	Tow.	5	1873	Philadelphia, Pa.	Do.
86598		Ga. s.	Genesta	9	8	41.5	13.5	6.6	Frt.	1	1911	Eastport, Me.	Eastport, Me.
77277		St. s.	Genova	100	74	89.7	20.9	10.3	Tow.	7	450	1897	Brooklyn, N. Y.	New York, N. Y.
207108		*St. p.	GENOVA	91	85	98.2	26.6	4.4	Frt.	6	112	1910	Freeport, Fla.	Jacksonville, Fla.
200868		*Ga. p.	GENOVA	25	25	64.9	18.0	4.0	Frt.	4	30	1912	Newport, Ark.	St. Louis, Mo.
211490		*Ga. p.	GENOVA C.	8	6	40.2	8.4	2.8	Pas.	1	1913	Cottonwood Point, Mo.	Memphis, Tenn.
85437		Ga. s.	Genova Meritis	50	29	72.0	20.4	7.0	14	1876	Salsbury Point, Mass.	New York, N. Y.
86551		Ga. s.	Genova R. Poland	5	5	26.5	10.5	5.1	Fsh.	1	1901	Friendship, Me.	Machias, Me.
86320		St. s.	Genovelo	48	24	75.8	16.0	7.7	Pas.	4	1895	New Bedford, Mass.	New York, N. Y.
86570	K. R. G. M.	Ga. y.	Genovelo	22	20	46.4	14.1	0.6	Yct.	1	1901	Monument Beach, Mass.	Do.
153303	K. N. C. F.	Ga. y.	Genovelo	43	36	90.5	13.0	5.6	Yct.	3	1897	Long Island City, N. Y.	Stonington, Conn.
204361		Ga. s.	Genovelo	77	52	82.0	18.0	4.4	Frt.	2	45	1907	Bayview, Fla.	Tampa, Fla.
208347		Ga. s.	Genovelo	12	8	54.5	14.6	2.8	Pas.	2	32	1911	Sanibel, Fla.	Key West, Fla.
210523		Ga. s.	Genovelo	10	10	28.6	9.5	3.4	Fsh.	2	10	1907	Green Bay, Wis.	Milwaukee, Wis.
211275		Ga. s.	Genovelo	15	10	45.0	12.5	5.0	Pas.	3	80	1913	Seattle, Wash.	Nome, Alaska.
206676		Ga. s.	Genul	15	10	47.6	12.5	4.7	Fah.	1	20	1909	Douglas, Alaska.	Juneau, Alaska.
86167		Ga. s.	George	10	9	56.0	15.7	4.1	Frt.	1	1891	Solomons Island, Md.	Norfolk, Va.
203709		Ga. s.	George B.	9	8	31.8	8.0	2.5	Frt.	1	1906	Ketchikan, Alaska.	Ketchikan, Alaska.
85282		Ga. s.	George Buchanan	24	10	47.0	17.0	4.8	Msc.	2	1873	City Island, N. Y.	Newport News, Va.
85672		St. s.	George Burnham	332	219	149.0	29.0	10.1	Frt.	14	350	1880	Green Bay, Wis.	Chicago, Ill.
86142		St. s.	George Cooper	53	26	68.0	18.4	9.0	Tow.	5	1891	Manitowoc, Wis.	Duluth, Minn.
201323		*St. p.	George Cowling	208	208	140.0	26.0	4.5	Pas.	2	135	1904	Metropolis, Ill.	St. Louis, Mo.
85661		St. s.	George Curtis	194	65	121.2	20.3	11.6	Fah.	23	1881	Boothbay, Me.	Newport, R. I.
86422		St. s.	George Dowe	45	26	44.3	16.6	4.7	Pld.	9	1898	New Suffolk, N. Y.	Greenport, N. Y.
86561		St. p.	George Dowe	49	34	79.0	16.0	4.6	Pld.	9	1901	do.	Do.
86632		St. s.	George Dittly	28	19	66.1	14.5	5.2	Pas.	2	1902	Buffalo, N. Y.	Buffalo, N. Y.
202473		Ga. s.	Geo. E.	9	6	38.4	11.2	3.3	Pas.	5	1905	Ballard, Wash.	Seattle, Wash.
206528		St. s.	GEORGE EDWARD	49	34	68.0	16.0	7.1	Fsh.	3	125	1909	Buffalo, N. Y.	Cleveland, Ohio.
85748		St. e.	George Field	29	14	55.8	15.0	6.2	Tow.	2	1882	Ballard, Wash.	Albany, N. Y.
208041		Ga. s.	Geo. Gulon	9	9	36.8	10.8	2.9	Fsh.	2	16	1910	Morehead City, N. C.	Brunswick, Ga.
210735	L. C. Q. M.	St. s.	GEORGE HAWLEY	2,549	1,699	247.0	43.7	28.6	Frt.	23	1,350	1912	Ashtabula, Ohio.	New York, N. Y.
85609		St. s.	George Hudson	149	103	130.4	19.0	9.0	Fah.	24	1860	Kennebunk, Me.	Newport, R. I.
85313		St. s.	George King	532	380	176.0	30.7	13.4	Frt.	12	680	1874	Marine City, Mich.	Port Huron, Mich.
86340	K. M. N. Q.	St. s.	GEORGE LOOMIS	691	401	175.0	27.4	10.5	Frt.	17	400	1895	San Francisco, Cal.	San Francisco, Cal.
86524		Ga. s.	George M.	14	12	33.0	13.9	5.0	Pas.	1	1900	Port Republic, N. J.	Somers Point, N. J.
210468		*Ga. p.	George M.	14	8	41.0	13.5	3.0	Pas.	1	20	1911	Pine Bluff, Ark.	St. Louis, Mo.
204407		*St. p.	Geo. Matheson No. 2	121	121	116.6	25.4	5.1	Tow.	16	1907	Point Pleasant, W. Va.	Cincinnati, Ohio.
10875		Ga. s.	George Nelson	14	11	37.0	14.0	3.0	2	1868	Sayville, N. Y.	New York, N. Y.
85712		St. s.	George Pankratz	63	39	72.6	20.0	8.6	Tow.	3	1882	Manitowoc, Wis.	Oswego, N. Y.
209326		Ga. s.	George R.	9	8	30.0	8.6	3.8	Fsh.	3	10	1906	Sturgeon Bay, Wis.	Milwaukee, Wis.
205560		Ga. s.	George Rice	9	8	35.4	9.8	2.4	Pas.	1	15	1908	Rosedale, Miss.	St. Louis, Mo.
209685		Ga. s.	George Roberts	33	28	59.2	18.3	4.9	Fsh.	12	50	1912	Morehead City, N. C.	Beaufort, N. C.
210851		Ga. s.	Geo. Shlma	14	10	50.4	12.1	5.2	Frt.	1	100	1912	Stockton, Cal.	San Francisco, Cal.
8660		Ga. s.	George Smith	6	5	39.0	12.0	3.0	Frt.	1	16	1902	Hopkins, Va.	Reedville, Va.
25654		St. p.	George Starr	168	108	133.2	23.5	7.7	Pas.	6	500	1862	Keyport, N. J.	New York, N. Y.
86367		St. s.	GEORGE STEPHENSON	4,563	3,502	407.4	49.3	23.8	Frt.	25	1,700	1896	West Bay City, Mich.	Duluth, Minn.
86470		St. s.	George T.	42	23	66.3	15.6	7.0	Tow.	7	1899	Tacoma, Wash.	Seattle, Wash.
202335		Ga. s.	George T.	25	23	46.5	17.3	4.5	Fsh.	5	1905	Tottenville, N. Y.	New York, N. Y.
207677		Ga. s.	George Uron	14	10	42.0	13.8	4.0	Frt.	3	1910	Bridgeport, N. J.	Philadelphia, Pa.
202775		*Ga. p.	George Vinson	14	11	51.0	11.0	3.3	Frt.	2	12	1905	Morgan City, La.	Morgan City, La.
211475		Ga. s.	George Washington	19	13	41.4	12.9	5.8	Fsh.	1	55	1913	Drayton, Wash.	Seattle, Wash.
210007		Ga. s.	George Washington	20	16	58.7	15.4	3.4	Pas.	2	60	1912	New Haven, Conn.	New Haven, Conn.
86051		Ga. s.	George Waverley	6	6	36.0	10.4	2.7	Oys.	2	1889	Poquoson, Va.	Cape Charles, Va.
86645		Ga. s.	George Wilmer	6	6	36.0	12.8	3.0	Frt.	1	1902	Crisfield, Md.	Norfolk, Va.
208226		St. s.	George A. Hibbard	65	44	68.8	17.9	7.0	Pas.	6	300	1910	Boston, Mass.	Boston, Mass.
86160		St. p.	George A. Madill	613	613	265.0	45.0	7.0	Frt.	20	1,500	1891	Jeffersonville, Ind.	St. Louis, Mo.

a James F. Freeborn.
 b U. S. S. Nansenmond.
 c U. S. R. C. Wm. H. Crawford.

1 Formerly st. s. Priam.
 2 Formerly st. c. ht. Charles Hamilton.
 3 Formerly st. s. Egbert Myers.

4 Formerly st. s. John Taylor.
 5 Formerly st. p. Virginia Seymour.

MERCHANT STEAM VESSELS OF THE UNITED STATES—Continued.

Official No.	Signal letters.	Reg.	Name of vessel.	Gross tonnage.	Net tonnage.	Length.	Breadth.	Depth.	Service.	Crew.	Indicated horsepower.	When built.	Where built.	Home port (where permanent document issues).
						Feet.	Feet.	Feet.						
208984	L. C. B. S.	Ga. s.	George B. Cluett	210	155	113.3	25.0	11.0	Frt.	5	75	1911	Tottenville, N. Y.	New York, N. Y.
85283		Ga. s.	George B. Faunce	20	16	62.0	17.5	4.9	Fsh.	1		1887	Solomons Island, Md.	Beaufort, N. C.
86671		St. s.	GEORGE B. LEONARD	4,037	2,844	383.0	50.0	23.0	Pass.	22	1,800	1903	Chicago, Ill.	Oswego, N. Y.
200667		St. s.	GEORGE B. McCLELLAN	256	174	109.0	25.1	13.0	Frt.	3	600	1904	Camden, N. J.	New York, N. Y.
86351		St. s.	Geo. B. Raser	554	401	169.0	30.0	10.0	Lgt.	4	200	1891	Ashland, Ohio.	Cleveland, Ohio.
85734		St. s.	Geo. C. Roe	42	21	64.6	16.0	7.0	Tow.	4		1882	Tottenville, N. Y.	New York, N. Y.
85347		St. s.	Geo. C. Fobes	37	19	64.4	15.5	5.9	Tow.	7		1874	Capo Elizabeth, Me.	Baltimore, Md.
200000		St. s.	Geo. C. How	1,550	955	241.0	41.0	15.6	Pass.	16	600	1903	Chicago, Ill.	Duluth, Minn.
85779		St. s.	Geo. C. Markham	300	249	141.4	28.2	10.6	Frt.	12	350	1883	Milwaukee, Wis.	Detroit, Mich.
207280		Ga. s.	Geo. C. Pease	9	6	42.8	12.3	3.5	Tow.	2	16	1906	Jacksonville, Fla.	Jacksonville, Fla.
86519		St. s.	Geo. C. Van Tuyl, jr.	21	14	45.0	13.0	5.6	Pass.	3		1900	Albany, N. Y.	Albany, N. Y.
85133		Ga. s.	George D. Allen	15	12	45.8	15.3	3.9	Fsh.	4		1871	Patchogue, N. Y.	Greensport, N. Y.
205636		Ga. s.	George D. Balster	35	28	66.0	21.0	5.0	Fsh.	12		1908	Inverness, Md.	Greensport, N. C.
85711		St. s.	Geo. D. Sanford, jr.	51	30	78.7	15.7	7.2	Fsh.	6		1882	Grand Haven, Mich.	Grand Haven, Mich.
85392		St. s.	Geo. D. Soyemour	76	38	90.0	17.0	10.0	Tow.	9		1875	Buffalo, N. Y.	Ogdensburg, N. Y.
85774		St. s.	George E. Fisher	25	18	64.0	16.0	6.3	Fsh.	4		1883	Detroit, Mich.	Gloucester, Mass.
85467		Ga. s.	George E. Hagan	32	27	55.8	17.2	6.5	Frt.	0		1876	Bath, Me.	New York, N. Y.
210590	L. C. P. M.	St. s.	GEORGE E. WARREN	2,300	1,616	246.7	43.8	25.3	Frt.	24	1,250	1912	Toledo, Ohio.	Do.
86476		St. s.	Geo. E. Lattimer	27	19	59.0	16.2	4.4	Pass.	2		1899	Buffalo, N. Y.	Albany, N. Y.
85610		St. p.	George E. Starr	472	336	148.2	28.0	8.7	Pass.	18	372	1879	Seattle, Wash.	Pt. Townsend, Wash.
204225		St. s.	GEORGE F. BAKER	7,310	5,459	686.0	68.0	25.5	Frt.	25	1,900	1907	Superior, Wis.	Duluth, Minn.
120495		St. s.	GEORGE F. BROWNELL	2,815	1,778	323.7	41.2	14.6	Frt.	17	1,000	1888	Buffalo, N. Y.	Buffalo, N. Y.
85655		St. s.	Geo. F. Haller	185	107	101.0	21.5	8.5	Ten.	15	250	1901	Alameda, Cal.	San Francisco, Cal.
85524		St. s.	George F. Morse	153	100	112.0	18.5	10.7	Lgt.	27		1878	East Deering, Me.	New York, N. Y.
201690	K. T. Q. B.	St. s.	Geo. F. Randolph	211	144	112.0	23.0	11.2	Tow.	8	600	1905	Baltimore, Md.	Baltimore, Md.
10478		Ga. s.	George F. Rogers	11	10	37.0	15.8	3.5	Pass.	1		1863	Freeport, N. Y.	Port Amboy, N. J.
202088		St. s.	GEORGE G. BARNUM	6,272	4,826	504.0	54.0	26.7	Frt.	25	1,800	1905	West Bay City, Mich.	Duluth, Minn.
204261		St. s.	GEORGE G. CRAWFORD	7,971	6,096	585.0	60.0	32.0	Frt.	25	1,880	1907	Lorain, Ohio.	Do.
200134		Ga. s.	George H. Bates	15	13	45.0	14.0	4.6	Pass.	7		1903	Atlantic City, N. J.	Somers Point, N. J.
202498		Ga. s.	George H. Billio	14	12	46.8	16.6	3.0	Oys.	2		1905	Patchogue, N. Y.	Greensport, N. Y.
85141		St. s.	George H. Bradley	99	71	100.0	19.0	8.2	Fsh.	26		1871	Bath, Me.	Reedville, Va.
85813		Ga. s.	George H. Bunker	21	20	56.5	17.0	4.8	Fsh.	1		1883	Pocomoke City, Md.	Do.
86615		Ga. s.	Geo. H. Furman	7	6	23.5	12.9	3.3	Pass.	1		1902	Patchogue, N. Y.	Greensport, N. Y.
86591		Ga. s.	Geo. H. Mott	14	13	45.8	15.0	4.0	Oys.	1		1901	Long Island City, N. Y.	Patchogue, N. Y.
85171		St. p.	George H. Power	207	165	95.0	24.6	9.0	Fer.	3	208	1869	Athens, N. Y.	Albany, N. Y.
150042		St. s.	George H. Vleck	1,020	940	238.0	34.8	12.9	Frt.	15	400	1875	Buffalo, N. Y.	Duluth, Minn.
201329		St. s.	Geo. H. Williams	194	98	105.5	25.8	7.8	Frt.	12	400	1904	Portland, Oreg.	Portland, Oreg.
5818		St. s.	George I. Forsyth	62	31	78.0	18.6	7.6	Tow.	4		1870	Philadelphia, Pa.	New York, N. Y.
86543		St. s.	Geo. K. Kirkham	95	64	76.1	20.5	9.7	Pass.	4		1900	Athens, N. Y.	Do.
86622		St. s.	Geo. L. CRAIG	3,762	3,130	370.8	50.2	24.2	Frt.	19	1,000	1903	Toledo, Ohio.	Detroit, Mich.
200605		Ga. s.	Geo. L. Lyon	8	7	43.6	11.5	2.7	Msc.	1	15	1904	Morehead City, N. C.	Wilmington, N. C.
206876	L. B. G. S.	St. s.	GEORGE L. POTTER	220	149	112.3	24.1	11.5	Tow.	11	600	1909	Baltimore, Md.	Baltimore, Md.
85090		Ga. s.	George M. Hodgdon	16	15	40.3	13.8	5.0	Fsh.	4		1869	Boothbay, Me.	Southwest Harbor, Me.
86333		St. s.	George M. Long	98	56	75.0	17.5	7.4	Oys.	9	95	1895	Noank, Conn.	Providence, R. I.
86589		Ga. s.	Geo. N. Ives	8	6	43.0	11.0	3.1	Frt.	1		1901	Morehead City, N. C.	Nowbeta, N. C.
86350		St. s.	GEORGE N. ORR	2,872	2,280	326.0	42.2	21.8	Frt.	26	1,000	1896	Chicago, Ill.	Duluth, Minn.
92264		St. s.	Geo. N. Southwick	57	28	69.0	17.6	7.0	Tow.	5		1891	Alexandria, Va.	Albany, N. Y.
85423		Ga. s.	George P. Putnam	8	7	32.6	13.5	3.4	Msc.	2		1875	Norwalk, Conn.	Newark, N. J.
86511		St. s.	George P. Squires	218	137	142.7	22.7	8.8	Fsh.	28	315	1900	Baltimore, Md.	Reedville, Va.
206746		St. s.	Geo. R. Murray	55	37	66.2	17.0	7.5	Tow.	4		1909	Camden, N. J.	Philadelphia, Pa.
200702		St. s.	GEORGE R. POTTER	133	66	77.0	20.3	8.8	Frt.	9	350	1887	Buffalo, N. Y.	Buffalo, N. Y.
86545		St. s.	Geo. R. Vosburg	136	66	75.5	20.0	8.7	Frt.	6		1900	Portland, Oreg.	Astoria, Oreg.
85879		St. s.	George R. West	22	11	54.6	13.4	6.0	Fsh.	6		1885	Milwaukee, Wis.	Grand Haven, Mich.
86592		Ga. s.	Geo. S. Brush	14	13	41.0	14.1	4.0	Oys.	3		1901	Patchogue, N. Y.	Patchogue, N. Y.
86330		Ga. s.	George S. Cripps	43	30	67.9	20.8	5.5	Frt.	6		1895	St. Michaels, Md.	Philadelphia, Pa.
85845		St. s.	Geo. S. Donaldson	13	6	44.2	13.5	6.0	Tow.	4		1883	Buffalo, N. Y.	Buffalo, N. Y.
125026		St. s.	Geo. S. Shultz	43	21	60.9	15.7	7.7	Tow.	5		1872	Philadelphia, Pa.	New York, N. Y.
110687		St. s.	George S. Tico	74	50	83.2	18.1	8.0	Tow.	5		1885	Newburgh, N. Y.	Do.
202985		St. s.	George T. Neiles	83	42	81.7	21.7	11.0	Tow.	5	600	1906	Cleveland, Ohio.	Duluth, Minn.
209499		*Ga. p.	Geo. T. Patterson	10	10	59.8	12.0	2.0	Tow.	2	40	1871	Bear Creek, Ky.	Evansville, Ind.
85226		St. s.	Geo. W. Childs	107	53	100.8	20.4	9.6	Tow.	12	338	1874	Camden, N. J.	Philadelphia, Pa.
85936		Ga. s.	George W. Childs	13	8	54.9	13.5	3.5	Oys.	2		1886	Crisfield, Md.	Reedville, Va.
85189	J. L. H. W.	St. s.	George W. Clyde	1,848	1,514	256.0	35.0	19.2	Frt.	25	600	1872	Philadelphia, Pa.	New York, N. Y.
85321	J. P. H. T.	St. s.	Geo. W. Elder	1,709	1,224	250.0	38.5	21.0	Pass.	49		1874	Chester, Pa.	San Francisco, Cal.
85743		St. s.	George W. Elder	73	36	70.8	19.5	6.9	Tow.	5		1882	Petersburg, Va.	New York, N. Y.
204835	K. W. L. S.	St. s.	GEORGE W. FENWICK	2,009	1,193	277.0	43.0	17.3	Frt.	26	1,350	1907	Newport News, Va.	Do.
10813		Ga. s.	George W. Hardesty	15	14	38.0	15.8	4.0	Msc.	2		1868	Annapolis, Md.	Baltimore, Md.
85928		Ga. s.	George W. Kibble	12	8	45.2	13.7	4.1	Tow.	2		1886	Wicomico County, Md.	Alexandria, Va.
106860		St. p.	George W. Loft	507	506	130.7	31.6	11.8	Fer.	5	425	1891	Wilmington, Del.	New York, N. Y.
86582		St. s.	GEORGE W. PEAVEY	4,997	3,861	430.0	60.0	28.5	Pass.	20	1,700	1901	Cleveland, Ohio.	Duluth, Minn.
202166		St. s.	GEORGE W. PERKINS	6,406	4,922	558.2	56.0	26.5	Frt.	25		1905	Superior, Wis.	Do.

¹ Formerly st. s. Chemung.

² Formerly st. s. George F. Morse.

³ Formerly st. s. Edward J. McKeever.

⁴ Formerly st. s. Socapa.

⁵ Formerly st. s. Le Grand S. De Graff.

⁶ Formerly st. s. Portage.

⁷ Formerly st. s. Chief.

⁸ Formerly st. s. M. B. Harlow.

⁹ Formerly st. s. Clarn.

¹⁰ Formerly st. s. Ft. I. Williams, Jr.

¹¹ Formerly st. p. Annex 5.

MERCHANT STEAM VESSELS OF THE UNITED STATES—Continued.

Official No.	Signal letters.	Rig.	Name of vessel.	Gross tonnage.	Net tonnage.	Length.	Breadth.	Depth.	Service.	Crew.	Indicated horsepower.	When built.	Where built.	Home port (where permanent issues.)
						Feet.	Feet.	Feet.						
10977		St. s.	George W. Pratt	41	20	76.5	17.5	0.8	Tow.	8	1863	Rondout, N. Y.	Albany, N. Y.
116606		St. s.	George W. Simons	84	47	81.5	17.5	4.4	Pas.	3	1895	Portland, Oreg.	Portland, Oreg.
85741		St. s.	George W. Smith	34	17	59.5	16.0	6.4	Tow.	6	1882	Brooklyn, N. Y.	Philadelphia, Pa.
86105		St. s.	Geo. W. Washburn	298	149	123.0	6.0	13.8	Tow.	12	800	1890	Newburgh, N. Y.	Albany, N. Y.
204708		Ga. s.	George and How	8	8	26.8	10.4	3.4	Frt.	1	10	1891	Rocky River, Ohio	Grand Haven, Mich.
86167	K. P. J. T.	St. s.	Georges Creek	398	184	128.9	28.7	16.7	Tow.	16	880	1899	Port Richmond, N. Y.	Baltimore, Md.
86536		St. s.	GEORGETOWN	1,358	910	243.0	40.2	15.3	Frt.	18	1,600	1900	Buffalo, N. Y.	Buffalo, N. Y.
85961		St. s.	Georgia	1,749	1,188	280.0	40.0	15.0	Pas.	49	1,950	1887	Wilmington, Del.	Hartford, Conn.
86624		St. s.	Georgia	255	173	110.2	22.0	9.2	Pas.	15	201	1902	Tacoma, Wash.	Juneau, Alaska.
86653		Ga. s.	Georgia	9	8	41.4	12.0	2.8	Msc.	2	1902	Morhead City, N. C.	Beaufort, N. C.
12873		St. s.	Georgia	895	393	105.7	34.4	12.0	Frt.	20	750	1880	Manitowoc, Wis.	Duluth, Minn.
204180		Ga. s.	Georgia	6	6	43.0	10.2	3.1	Pas.	1	15	1907	St. Marys, Ga.	Brunswick, Ga.
212238		St. s.	Georgia	70	43	59.8	14.6	5.6	Pas.	2	75	1914	Bellingham, Wash.	Seattle, Wash.
219998		Ga. s.	Georgia Carolina	227	138	94.1	25.1	6.5	Fer.	4	150	1913	Thunderbolt, Ga.	Savannah, Ga.
206610		Ga. s.	Georgia E.	11	9	35.4	10.5	4.3	Pas.	1	28	1909	Winthrop, Mass.	Boston, Mass.
86426		*St. p.	Georgia Leo	595	346	178.0	33.0	5.0	Pas.	38	730	1898	Jeffersonville, Ind.	New York, N. Y.
200997		Ga. s.	Georgia P.	24	21	55.6	16.2	3.0	Msc.	1	1937	Swansboro, N. C.	Beaufort, N. C.
86068		Ga. s.	Georgia E. Wheatley	13	12	54.6	14.7	4.0	Msc.	2	15	1889	St. Peters, Md.	Cape Charles, Va.
207765	L. B. P. N.	St. s.	GEORGIAN	6,698	4,016	414.5	53.7	28.1	Frt.	40	2,000	1910	Sparrow Point, Md.	New York, N. Y.
212280		St. s.	Georgiana	242	198	145.0	22.6	Pas.	2	600	1914	Portland, Oreg.	Portland, Oreg.
206721		Ga. y.	Georgiana II	28	19	61.2	12.0	6.5	Yct.	3	60	1909	Wilmington, Del.	Wilmington, Del.
85047		Ga. s.	Georgiana	14	6	41.0	15.0	3.4	Oys.	3	1869	Mariners Harbor, N. Y.	Perth Amboy, N. J.
201967		Ga. s.	Georgiana	17	17	42.1	14.2	6.5	Fsh.	7	1905	Salem, Mass.	Gloucester, Mass.
203285		*Ga. p.	Georgia	15	15	62.0	10.0	2.4	Tow.	2	1905	Collagehill, Ky.	Louisville, Ky.
203101		*St. p.	George Burton	382	342	153.5	31.5	6.5	Pas.	21	300	1906	Vancouver, Wash.	Portland, Oreg.
85629		Ga. s.	Georgia C.	7	7	32.2	11.0	4.8	Fsh.	2	1902	Friendship, Me.	Castine, Me.
210937		Ga. s.	Georgia C. Howden	16	6	39.2	13.8	6.4	Fsh.	2	16	1912	do	Portland, Me.
200383		Ga. s.	George Howard	8	6	38.0	6.4	2.7	Msc.	1	1903	Morgan City, La.	Morgan City, La.
85961		Ga. s.	Georgia M.	6	5	36.2	12.0	3.5	Pas.	1	1886	Bayshore, N. Y.	Patchogue, N. Y.
202882		Ga. s.	Georgia M.	14	12	47.8	17.0	3.0	Fsh.	1	1906	Patchogue, N. Y.	Do.
140686		*St. p.	Georgia S.	54	54	82.5	18.5	3.5	Tow.	5	1884	Savanna, Ill.	Des Moines, Iowa.
206382		Ga. p.	Georgina	8	7	29.1	11.3	3.6	Pas.	1	10	New York, N. Y.
86247		St. s.	Gerald C.	36	18	62.5	14.0	7.0	Fsh.	8	1893	Wyandotte, Mich.	Sandusky, Ohio.
86339		Ga. s.	Gerald C.	39	26	58.5	18.0	5.2	Frt.	3	1895	Benicia, Cal.	Astoria, Oreg.
204014		Ga. s.	Gerald D.	9	8	41.1	11.2	4.7	Fsh.	2	1907	Eric, Pa.	Erie, Pa.
86157		Ga. s.	Geraldine	10	6	34.8	12.2	6.0	Fsh.	3	1899	Waldoboro, Me.	Gloucester, Mass.
86560		Ga. s.	Geraldine	7	6	29.6	10.2	5.1	Fsh.	1	1901	Bristol, Me.	Vinalhaven, Me.
86147		Ga. s.	Gerard Underhill	13	12	41.5	15.5	3.9	Msc.	1	1891	Bayshore, N. Y.	Patchogue, N. Y.
77546		St. s.	Gerard H. Keller	108	74	80.1	21.8	10.0	Pas.	5	1902	Tottenville, N. Y.	New York, N. Y.
96460		Ga. s.	Gerfalcon	23	20	48.1	13.6	7.6	3	1897	East Boothbay, Me.	Boston, Mass.
86451		Ga. s.	Gerhilde	35	31	58.0	15.0	8.4	Pas.	2	1932	Port Jefferson, N. Y.	New York, N. Y.
86122		St. s.	GERMAN	2,348	1,875	296.2	40.4	21.1	Frt.	22	1,200	1890	Cleveland, Ohio	Duluth, Minn.
86229		St. s.	GERMANIA	73	36	75.6	17.5	8.1	Tow.	9	1892	Sparrow Point, Md.	New York, N. Y.
202039		Ga. s.	Germautown	7	7	29.0	10.0	3.5	Pas.	1	1905	Somers Point, N. J.	Somers Point, N. J.
210700	L. C. Q. T.	St. s.	GERMANTOWN	619	384	158.5	30.1	18.2	Tow.	19	1,100	1912	Wilmington, Del.	Philadelphia, Pa.
80488	K. P. R. H.	St. s.	Gerry	273	133	102.0	24.0	10.5	Tow.	14	700	1900	do	Wilmington, Del.
86588		Ga. s.	Gertie	8	6	41.0	12.6	3.8	Frt.	2	1931	Greenback, Va.	Cape Charles, Va.
86028		St. s.	Gertie Story	82	34	70.5	20.0	8.0	Tow.	2	68	1889	San Francisco, Cal.	San Francisco, Cal.
2958		St. s.	Gertrude	45	22	62.0	17.8	7.2	Tow.	4	1875	Brooklyn, N. Y.	New York, N. Y.
85702		Ga. s.	Gertrude	8	8	29.9	13.2	4.1	Frt.	1	1882	East Boston, Mass.	Norfolk, Va.
85815		St. s.	Gertrude	122	61	88.2	22.5	10.3	Tow.	7	350	1883	Brooklyn, N. Y.	New London, Conn.
85912		Ga. s.	Gertrude	7	5	36.9	12.2	3.4	1	1886	Port Norris, N. J.	Somers Point, N. J.
85959		Ga. s.	Gertrude	8	7	30.0	13.5	3.8	Pas.	1	1887	Patchogue, N. Y.	New York, N. Y.
86382		St. s.	Gertrude	34	18	68.6	15.4	6.5	Pas.	6	1897	Seranton, Miss.	Galveston, Tex.
86397		St. s.	Gertrude	13	9	57.3	12.5	4.0	Msc.	2	1897	Berwick, La.	Brashear, La.
86423		St. s.	Gertrude	17	11	38.5	11.9	4.5	Pas.	2	1898	New Whatcom, Wash.	Pt. Townsend, Wash.
86461		Ga. s.	Gertrude	7	7	30.0	14.0	2.9	Pas.	1	1899	Liverpool, Tex.	Galveston, Tex.
86546		St. s.	Gertrude	39	27	69.8	15.6	6.5	Pas.	4	1900	Seranton, Miss.	Mobil, Ala.
86605		Ga. s.	Gertrude	16	11	48.6	15.1	3.8	Fsh.	1	1902	Wit, N. C.	Key West, Fla.
86672		Ga. s.	Gertrude	8	5	40.0	9.6	4.5	Msc.	1	1902	Wickford, R. I.	Newport, R. I.
202111		Ga. s.	Gertrude	14	9	47.5	12.2	3.7	Tow.	1	1905	Seattle, Wash.	Wrangell, Alaska.
202963		Ga. s.	Gertrude	10	7	39.4	10.1	3.2	Frt.	1	1906	Astoria, Oreg.	Pt. Townsend, Wash.
203007	K. V. H. L.	Ga. y.	Gertrude	49	43	64.7	19.0	7.1	Yct.	4	1906	Boston, Mass.	Philadelphia, Pa.
203999	K. W. B. J.	Ga. y.	Gertrude	18	12	45.7	12.9	4.0	Yct.	2	28	1907	New Haven, Conn.	New Haven, Conn.
204908		Ga. s.	Gertrude	24	16	50.5	13.4	4.4	Tow.	2	1908	Brunswick, Ga.	Jacksonville, Fla.
205600		Ga. s.	Gertrude	9	8	33.0	8.8	3.7	Frt.	1	1904	New Haven, Conn.	New Haven, Conn.
206525		Ga. s.	Gertrude	12	8	43.0	11.0	3.1	Pas.	1	16	1905	Long Island City, N. Y.	Jacksonville, Fla.
206832		Ga. s.	Gertrude	18	16	53.0	10.8	4.5	Pas.	1	30	1909	Rye, N. Y.	New York, N. Y.
207214		Ga. s.	Gertrude	8	7	25.8	8.4	3.0	Fsh.	2	6	1902	Detroit Harbor, Wis.	Milwaukee, Wis.
208844		Ga. s.	Gertrude	12	9	44.5	9.0	6.9	Pas.	1	24	1911	Belhaven, N. C.	Newbern, N. C.
210518		*Ga. p.	Gertrude	7	7	35.3	9.9	4.5	Pas.	1	5	1912	Charleston, W. Va.	Wheeling, W. Va.
205694	K. W. R. J.	Ga. y.	GERTRUDE IV	65	44	94.6	14.1	8.0	Yct.	4	120	1908	City Island, N. Y.	New York, N. Y.
210803		Ga. s.	Gertrude De Costa	105	61	102.5	23.0	10.6	Fsh.	10	1912	Essex, Mass.	Boston, Mass.

¹ Formerly st. s. Sadie B.

² Formerly st. s. City of Ludington.

³ Formerly st. p. Line Hansom.

⁴ Formerly st. p. John K. Gilkinson.

⁵ Formerly sch. y. Halcyon.

⁶ Formerly st. s. Ben.

⁷ Formerly ga. y. Zirvah.

MERCHANT STEAM VESSELS OF THE UNITED STATES—Continued.

Official No.	Signal letters.	Rlg.	Name of vessel.	Gross tonnage.	Net tonnage.	Length.	Breadth.	Depth.	Service.	Crew.	Indicated horsepower.	When built.	Where built.	Home port (where permanent document issues).	
															Feet.
212083		Ga. s.	Gertrude Mable.....	25	10	50.4	14.5	10.0	Fsh.	5	36	1914	Jonesport, Me.	Machias, Me.	
208716		St. s.	GERTRUDE T.....	37	25	65.6	15.6	6.0	Fsh.	3	100	1911	Erie, Pa.	Erie, Pa.	
86496		Ga. s.	Gertrude and Herbert.....	9	9	30.0	11.5	5.9	Fsh.	1	1900	1900	Friendship, Me.	S. W. Harbor, Me.	
203070		Ga. s.	Gertrude & Leonard.....	7	7	33.9	11.2	4.9	Frt.	1	1901	1901	do.	Do.	
86589		Ga. s.	Gertie.....	8	6	41.0	12.6	3.8	Frt.	2	1901	1901	Greenback, Va.	Cape Charles, Va.	
207105		Ga. s.	Gervase A.....	13	12	33.0	10.5	4.0	Fsh.	3	24	1909	Manitowoc, Wis.	Milwaukee, Wis.	
204907		*Ga. p.	Gessner Peck.....	17	17	53.6	12.0	3.0	Frt.	3	40	1908	Argentine, Kans.	Kansas City, Mo.	
210071		Ga. s.	Get.....	11	7	32.7	10.5	4.0	Fsh.	1	5	12	1912	Seattle, Wash.	Seattle, Wash.
211373		Ga. s.	Get The Hook.....	14	10	35.5	10.6	5.2	Fsh.	1	22	1913	Tacoma, Wash.	Ketchikan, Alaska.	
200024		Ga. s.	Get Thero.....	11	6	36.3	12.0	6.0	Fsh.	1	10	1909	Friendship, Me.	Rockport, Me.	
85957		St. s.	Gettyburg.....	837	464	208.6	35.8	14.6	Frt.	15	550	1887	Trenton, Mich.	Detroit, Mich.	
86417		St. s.	GETTYSBURG.....	557	351	158.0	29.0	18.0	Tow.	19	1,000	1898	Wilmington, Del.	Philadelphia, Pa.	
205118	K. P. J. Q.	Ga. s.	Ghost.....	13	7	59.0	11.0	6.5	Pas.	1	35	1908	Dubuque, Iowa	Dubuque, Iowa.	
85799		St. s.	Giant.....	10	5	36.0	13.2	4.0	Tow.	2	1833	1833	Buffalo, N. Y.	Duluth, Minn.	
115123		St. s.	Giant.....	46	23	68.6	16.6	7.0	Tow.	5	1872	1872	Boston, Mass.	New York, N. Y.	
206389		Ga. s.	Giant.....	27	18	47.4	13.0	5.3	Pas.	1	40	1909	Seattle, Wash.	Seattle, Wash.	
211714		Ga. s.	Giant.....	7	7	29.0	9.7	3.6	Fsh.	1	13	1913	Bridgeport, Conn.	Bridgeport, Conn.	
210574		Ga. s.	Giant II.....	47	32	61.5	16.0	7.1	Frt.	4	75	1912	Seattle, Wash.	Seattle, Wash.	
210314		Ga. y.	Gibson Girl.....	9	8	34.2	8.6	3.6	Yct.	0	20	1907	Detroit, Mich.	Detroit, Mich.	
86553		St. s.	Gifford.....	63	43	69.0	19.0	7.6	Pas.	3	1901	1901	Manitowoc, Wis.	Grand Haven, Mich.	
85431		Ga. s.	Gilbert.....	14	13	42.0	16.0	4.0	Mec.	1	1872	1872	Bayshore, N. Y.	Nowark, N. J.	
86297		Ga. s.	Gilbert Hirsch.....	10	9	35.0	14.0	3.7	Msc.	1	1894	1894	Sayville, N. Y.	Patchogue, N. Y.	
206135		*Ga. p.	Gilbert Leo.....	8	8	47.4	8.6	2.0	Pas.	2	1904	1904	Ironton, Ohio.	Cincinnati, Ohio.	
85979		St. s.	Gilbert R. Green.....	137	109	95.7	17.8	8.9	Cnl.	4	107	1887	Lockport, N. Y.	Oswego, N. Y.	
209349		Ga. s.	Giles.....	6	6	37.0	10.0	3.4	Frt.	1	14	1910	Coan, Va.	Reedville, Va.	
206834		St. s.	Gillen Brothers.....	181	97	105.8	29.6	9.6	Frt.	5	400	1909	Wilmington, Del.	New York, N. Y.	
86525		Ga. s.	Gimbel.....	7	7	30.3	13.5	4.6	Frt.	1	1900	1900	Port Republic, N. J.	Somers Point, N. J.	
208406		Ga. s.	Gina.....	10	11	49.4	12.4	5.1	Fsh.	4	20	1911	Tacoma, Wash.	Tacoma, Wash.	
208708		Ga. s.	Gipsy.....	14	10	45.7	10.0	4.5	Pas.	1	27	1911	Sault Ste. Marie, Mich.	Marquette, Mich.	
85408		Ga. s.	Gipsy.....	12	8	38.6	14.3	4.4	Frt.	2	1875	1875	Charleston, S. C.	Charleston, S. C.	
85601		Ga. s.	Gipsy.....	9	8	40.2	8.8	4.5	Pas.	1	1879	1879	Poughkeepsie, N. Y.	New York, N. Y.	
86274		Ga. s.	Gipsy.....	10	9	24.2	10.0	3.5	Pas.	1	1888	1888	New Haven, Conn.	Providence, R. I.	
207829		Ga. s.	Gipsy.....	11	11	59.6	11.6	3.2	Pas.	3	60	1901	Bordentown, N. J.	Corpus Christi, Tex.	
86237		Ga. s.	Gipsy Girl.....	7	7	35.2	13.4	3.6	Frt.	1	1893	1893	Clearcreek, Tex.	Galveston, Tex.	
86345		St. y.	Giralda.....	184	145	109.3	13.4	11.7	Yct.	9	400	1896	Port Jefferson, N. Y.	New York, N. Y.	
204413		Ga. s.	Gioa.....	20	13	48.0	12.6	4.7	Fsh.	2	1907	1907	Seattle, Wash.	Seattle, Wash.	
85263		St. s.	Gladiator.....	207	87	115.8	22.3	12.0	Tow.	10	700	1871	Port Huron, Mich.	Duluth, Minn.	
85434		St. s.	Gladiator.....	67	38	76.1	19.3	7.3	Tow.	6	1870	1870	St. Marys, Ga.	Wilmington, N. C.	
86020	K. F. H. N.	St. s.	Gladiator.....	163	111	110.6	22.0	11.5	Tow.	0	500	1888	Boston, Mass.	New York, N. Y.	
207939		Ga. s.	Gladiator.....	21	7	50.0	12.9	5.6	Fsh.	5	30	1910	Seattle, Wash.	Pt. Townsend, Wash.	
211835		Ga. s.	Gladiator.....	9	6	30.0	9.2	2.2	Pas.	1	25	1913	Jacksonville, Fla.	Jacksonville, Fla.	
204013		Ga. s.	Gladie Moore.....	8	7	37.0	9.2	4.0	Pas.	1	1906	1906	Hart, Mich.	Grand Haven, Mich.	
209314		Ga. y.	Gladlola.....	43	30	68.6	14.5	6.2	Yct.	4	60	1911	Nvack, N. Y.	Castine, Me.	
85996		St. s.	Gladstone.....	2,453	1,913	283.0	40.3	25.5	Frt.	19	900	1888	Cleveland, Ohio.	Cleveland, Ohio.	
86378		Ga. s.	Gladys.....	8	8	38.8	14.0	2.7	Frt.	3	1890	1890	Royal Oak, Md.	Wilmington, Del.	
86197		Ga. y.	Gladys.....	24	12	60.0	13.0	6.2	Tow.	3	1871	1871	Philadelphia, Pa.	Philadelphia, Pa.	
86333		Ga. s.	Gladys.....	23	17	65.5	9.6	3.8	Yct.	4	1892	1892	Camden, N. J.	Newark, N. J.	
86459		Ga. s.	Gladys.....	14	10	50.4	11.8	3.5	Frt.	2	1901	1901	Stonington, Conn.	Baltimore, Md.	
86482		Ga. s.	Gladys.....	6	6	32.5	10.6	5.7	Fsh.	1	1899	1899	Swans Island, Me.	S. W. Harbor, Me.	
86604		Ga. s.	Gladys.....	29	29	64.8	18.8	5.0	Frt.	5	1899	1899	Tilghmans Island Md.	Baltimore, Md.	
86640		Ga. s.	Gladys.....	38	34	65.2	17.0	4.8	Fsh.	12	1901	1901	Beaufort, N. C.	Beaufort, N. C.	
207416		Ga. s.	Gladys.....	10	7	33.2	13.4	3.8	Oys.	1	1902	1902	Tottenville, N. Y.	New York, N. Y.	
202242		Ga. s.	Gladys.....	6	5	46.0	11.0	2.4	Pas.	1	1903	1903	St. Joseph, Mich.	Grand Haven, Mich.	
203504		Ga. s.	Gladys.....	6	5	40.0	8.8	4.7	Oys.	1	8	1906	Shady Side, Va.	Cape Charles, Va.	
203509		Ga. s.	Gladys.....	11	8	39.3	8.4	2.7	Pas.	1	1904	1904	Galveston, Tex.	Corpus Christi, Tex.	
205463		Ga. s.	Gladys.....	9	6	32.0	8.0	4.0	Pas.	1	16	1908	Hoquiam, Wash.	Seattle, Wash.	
205889		Ga. s.	Gladys.....	9	9	33.4	0.5	2.6	Msc.	1	12	1908	Wit, N. C.	Beaufort, N. C.	
207416		*Ga. p.	Gladys.....	6	6	49.0	10.5	1.5	Tow.	2	15	1910	Louisville, Ky.	Louisville, Ky.	
207838		*Ga. p.	Gladys.....	8	6	38.7	10.4	2.5	Frt.	1	4	1910	Arkansas City, Ark.	St. Louis, Mo.	
208294		*St. p.	Gladys.....	61	61	93.0	23.0	3.5	Frt.	4	150	1911	Jeffersonville, Ind.	Cairo, Ill.	
208837		Ga. s.	Gladys.....	6	5	28.0	13.1	3.0	Pas.	1	20	1911	Sayville, N. Y.	Patchogue, N. Y.	
208930		Ga. s.	Gladys.....	8	7	26.7	8.0	3.4	Fsh.	3	8	1904	Jackson Harbor, Wis.	Milwaukee, Wis.	
209728		St. s.	Gladys.....	39	18	70.1	15.9	4.0	Pas.	4	50	1911	Fort Myers, Fla.	Key West, Fla.	
210078		Ga. s.	Gladys.....	8	7	30.0	9.0	3.6	Pas.	3	15	1908	Chambers Island, Wis.	Milwaukee, Wis.	
210629		Ga. s.	Gladys.....	11	10	28.0	9.2	3.4	Fsh.	3	16	1903	Manitowac, Wis.	Do.	
211671		Ga. s.	Gladys Adell.....	13	12	39.0	9.6	4.1	Fsh.	1	20	1913	Wrangell, Alaska.	Wrangell, Alaska.	
203348		Ga. s.	Gladys Adell.....	8	7	33.0	13.0	3.0	Oys.	1	1906	1906	Sayville, N. Y.	Patchogue, N. Y.	
206975		Ga. s.	Gladys G.....	10	9	27.0	9.5	3.0	Fsh.	2	10	1908	High Island, Mich.	Grand Haven, Mich.	
205966		Ga. s.	Gladys L.....	26	22	45.7	16.7	5.1	Frt.	2	15	1909	Tottenville, N. Y.	New York, N. Y.	
202086		Ga. s.	Gladys Millett.....	7	6	35.1	13.0	3.0	Pas.	1	1905	1905	Patchogue, N. Y.	Patchogue, N. Y.	
206855		Ga. s.	Gladys V.....	10	8	28.0	9.5	5.3	Pas.	1	25	1909	New York, N. Y.	New York, N. Y.	
86361		Ga. s.	Gladys Whiting.....	21	13	58.0	16.5	4.9	Mec.	2	1896	1896	Onole, Md.	Cape Charles, Va.	
201290		Ga. s.	Gladys B. Simmons.....	16	9	40.2	14.6	6.6	Fsh.	2	1904	1904	Friendship, Me.	Rockland, Me.	
200905		Ga. s.	Gladys D. Rose.....	8	5	30.8	11.5	5.5	Fsh.	1	1903	1903	do.	Waldsboro, Me.	

Formerly st. s. Samuel Little.

* Formerly st. s. Edith.

† Exempt.

MERCHANT STEAM VESSELS OF THE UNITED STATES—Continued.

Official No.	Signal letters.	Reg.	Name of vessel.	Gross tonnage.	Net tonnage.	Length.	Breadth.	Depth.	Service.	Crew.	Indicated horsepower.	When built.	Where built.	Home port (where permanent document issues).
						Feet.	Feet.	Feet.						
86097		St. y.	Gleam	31	15	68.5	11.0	5.4	Yet.	2		1886	Weymouth, Mass.	New York, N. Y.
86374		*St. p.	Gleaner	714	570	185.0	35.0	5.0	Tow.	18		1896	Madison, Ind.	Paducah, Ky.
200122		Ga. s.	Gleaner	44	25	58.0	20.3	6.0	Frt.	12		1903	Essex, Mass.	New York, N. Y.
204316		Ga. s.	Gleaner	11	6	37.1	12.7	5.0	Frt.	2		1907	Trescott, Mo.	Eastport, Me.
204518		*St. p.	Gleaner	477	279	140.0	30.0	6.7	Pas.	14		1907	Stanwood, Wash.	Seattle, Wash.
205783		St. s.	Gleaner	143	71	97.4	22.8	10.6	Tow.	4	400	1908	Bandon, Ore.	San Francisco, Cal.
207322		Ga. s.	Glec.	9	10	36.2	11.4	3.2	Frt.	1	10	1910	St. Petersburg, Fla.	Tampa, Fla.
205167		Ga. s.	Glen Cove	15	10	52.4	15.0	4.1	Tow.	1	50	1908	Glen Cove, Cal.	San Francisco, Cal.
85763		St. s.	Glen Cove	47	23	61.0	17.0	7.6	Tow.	2		1882	Tottenville, N. Y.	New York, N. Y.
10338		Ga. s.	Glen Cuyler	30	57	84.0	8.0	5.3	Frt.	3	30	1859	Pultneyville, N. Y.	Milwaukee, Wis.
206541		Ga. s.	Glen Edyth	7	7	46.5	8.0	3.2	Pas.	2	20	1907	Fulton, N. Y.	Rochester, N. Y.
206342		Ga. s.	Glen Haven	8	6	46.5	8.0	3.5	Pas.	2	20	1908	Irondequoit, N. Y.	Do.
202830		Ga. y.	Glonda	62	45	88.3	14.0	8.1	Yet.	5		1905	Boston, Mass.	Milwaukee, Wis.
86278		St. s.	Glondale	29	26	49.0	12.9	4.4	Tow.	2		1893	Turkey Island, Va.	Norfolk, Va.
205531		Ga. s.	Glondale	10	7	43.0	12.0	3.6	Pas.	1	40	1908	Mukilteo, Wash.	Pt. Townsend, Wash.
86368		Ga. s.	Glendy Stewart	9	7	50.5	12.7	3.3	Frt.	2		1890	Orlando, Md.	Norfolk, Va.
86045		St. s.	Glenn	175	92	108.6	21.8	8.4	Frt.	6	300	1889	South Haven, Mich.	Rochester, N. Y.
210813		Ga. s.	Glenn	21	16	49.2	13.0	5.0	Frt.	2	60	1912	Seattle, Wash.	Seattle, Wash.
207520		Ga. s.	Glenora	14	9	46.0	8.0	2.4	Frt.	1	18	1910	Wrangell, Alaska	Ketchikan, Alaska
85948		St. s.	Glenville	268	209	109.5	25.0	8.0	Pas.	10	90	1886	Brooklyn, N. Y.	New York, N. Y.
209380		Ga. s.	Glenwood	59	32	77.7	17.8	6.8	Fsh.	3	30	1912	Eliza Island, Wash.	Seattle, Wash.
85688		St. s.	Glide	30	20	64.6	13.0	5.0	Tow.	4		1881	Hordentown, N. J.	Newbern, N. C.
210833		Ga. s.	Glide	8	6	37.9	11.5	3.7	Tow.	1	60	1912	Oakland, Cal.	San Francisco, Cal.
86503		St. s.	Globe	137	62	91.1	25.0	7.0	Frt.	6	350	1900	Hilchmond, Me.	New York, N. Y.
209105		Ga. s.	Globe	13	9	52.0	12.3	3.4	Frt.	1	40	1911	Astoria, Ore.	Astoria, Ore.
209121		Ga. s.	Globe	12	9	43.5	11.6	4.7	Fsh.	1	50	1911	Toledo, Ohio	Toledo, Ohio
211766		Ga. s.	Globe	23	15	49.5	13.2	5.9	Pas.	2	35	1913	Palacios, Tex.	Galveston, Tex.
120845		St. s.	Gloria	13	6	42.5	10.0	4.8	Tow.	2		1891	Hoston, Mass.	Boston, Mass.
136488		Ga. s.	Gloria	22	11	52.0	16.0	4.3	Fsh.	2		1894	Titusville, Fla.	Key West, Fla.
86643		Ga. s.	Gloriana	7	7	28.8	10.8	6.0	Fsh.	2	9	1902	Friendship, Me.	Ellsworth, Me.
211059		Ga. s.	Gloriana	41	44	54.8	13.6	5.8	Frt.	4	50	1913	Manitowoc, Wis.	Marquette, Mich.
200712		Ga. s.	Gloriana	14	13	52.6	11.0	3.8	Pas.	2		1895	Brooklyn, N. Y.	Somers Point, N. J.
211824		Ga. s.	Glorietta	14	10	49.8	9.9	5.0	Pas.	2	45	1913	San Diego, Cal.	San Diego, Cal.
211213		Ga. s.	Glory	25	17	44.1	13.7	5.6	Fsh.	7	25	1913	Tacoma, Wash.	Tacoma, Wash.
86269	K. L. T. C.	St. s.	GLOUCESTER	2,541	1,976	272.7	42.0	16.0	Pas.	36	2,500	1893	Sparrow Point, Md.	Baltimore, Md.
212038		Ga. s.	Glovina	60	41	72.4	18.7	6.9	Fsh.	15	110	1914	Tacoma, Wash.	Seattle, Wash.
209940		Ga. s.	Goat	19	9	62.6	17.5	4.8	Frt.	2	50	1912	Elizabeth City, N. C.	Elizabeth City, N. C.
208699		Ga. s.	Goedness	18	12	56.2	10.2	4.0	Pas.	2	50	1908	Grafton, Ill.	St. Louis, Mo.
211473		Ga. y.	Goeduck	17	9	52.0	8.8	4.8	Yet.	1	100	1913	Seattle, Wash.	Seattle, Wash.
85977		St. s.	Goegoble	1,680	1,312	227.2	40.4	19.5	Frt.	15	1,290	1887	West Bay City, Mich.	Detroit, Mich.
85816		*St. p.	Gold	334	292	140.0	30.0	7.0	Pas.	13	200	1883	San Francisco, Cal.	San Francisco, Cal.
201022		Ga. s.	Gold Hunter	7	5	32.0	9.6	3.2	Misc.	2		1904	Seattle, Wash.	Ketchikan, Alaska
86175		Ga. s.	Gold Mine	11	8	39.4	13.9	3.6	Misc.	1		1891	Atlantic, N. C.	Newbern, N. C.
86194		St. s.	Golden	44	22	63.9	17.6	8.0	Tow.	7		1892	Milwaukee, Wis.	Duluth, Minn.
207096		Ga. s.	Golden	9	9	34.0	9.0	3.6	Fsh.	4	18	1904	Manitowoc, Wis.	Chicago, Ill.
76275		St. s.	Golden Age	35	24	54.6	15.8	7.0	Tow.	4		1881	Greenpoint, N. Y.	New York, N. Y.
206096		Ga. s.	Golden Anchor	12	12	30.2	10.7	2.5	Pas.	1	10	1906	Melbourne, Fla.	St. Augustine, Fla.
86083		Ga. s.	Golden Eagle	18	9	44.2	14.1	6.5	Fsh.	4		1890	Haverly, Mass.	Provincetown, Mass.
209955		Ga. s.	Golden Eagle	17	11	48.8	13.7	5.3	Tow.	1	70	1912	Oakland, Cal.	San Francisco, Cal.
92592	K. L. W. P.	St. y.	Golden Fleece	49	33	75.1	13.5	6.7	Yet.	7		1894	Morris Heights, N. Y.	New York, N. Y.
211031		*St. p.	Golden Fleece	96	96	131.0	26.0	3.9	Pas.	8	125	1913	Paducah, Ky.	St. Louis, Mo.
86161		St. s.	Golden Gate	231	137	99.5	19.5	14.8	Pas.	9	200	1891	Sausalito, Cal.	Portland, Ore.
206302		Ga. s.	Golden Girl	14	10	49.1	11.2	6.0	Pas.	2	80	1909	Grand Rapids, Mich.	Grand Haven, Mich.
209411		*St. p.	Golden Girl	77	77	93.4	23.5	3.7	Frt.	10	250	1911	Cloverport, Ky.	Louisville, Ky.
16316		St. s.	Golden Ray	20	10	48.9	13.8	5.7	Tow.	4		1864	Buffalo, N. Y.	New York, N. Y.
86138		St. s.	Golden Rod	35	17	52.1	16.5	6.8	Tow.	4		1891	Noank, Conn.	Do.
86250		St. s.	Golden Rod	71	52	75.4	15.2	6.0	Pas.	5	50	1893	Brewer, Me.	Castine, Me.
204778		Ga. s.	Golden Rod	15	10	41.0	10.7	3.1	Pas.	1		1907	Hadlock, Wash.	Juneau, Alaska
211022		*Ga. p.	Golden Rod	16	16	60.0	13.0	2.8	Pas.	1	30	1913	Sloux City, Iowa	Sloux City, Iowa
211367		Ga. s.	Golden Rod	9	8	43.0	11.5	4.3	Pas.	1	32	1913	Portland, Me.	Do.
212310		Ga. s.	Golden Rod	14	13	40.5	7.8	4.2	Pas.	1	30	1907	Michigan City, Ind.	Grand Haven, Mich.
86184		St. s.	Golden Rule	39	19	57.0	16.7	7.1	Tow.	4		1891	Noank, Conn.	New York, N. Y.
211466	L. D. C. K.	Ga. s.	Golden State	353	223	128.2	31.7	11.0	Frt.	8	150	1913	Oakland, Cal.	San Francisco, Cal.
204968		*Ga. p.	Golden West	7	7	39.6	9.4	2.5	Tow.	3		1917	Kansas City, Kans.	Kansas City, Mo.
205060		Ga. s.	Golden West	11	14	43.9	14.3	3.6	Pas.	3	36	1908	Alamitos Bay, Cal.	San Diego, Cal.
210105		Ga. s.	Golden West	10	6	38.7	9.9	4.4	Fsh.	2	25	1912	South Bend, Wash.	Los Angeles, Cal.
212325		Ga. s.	Golden West	23	18	42.6	12.5	5.7	Fsh.	7	20	1914	Seattle, Wash.	Seattle, Wash.
201947		Ga. s.	Goldfinch	9	6	39.5	9.2	2.0	Pas.	1	20	1905	Everett, Wash.	Pt. Townsend, Wash.
206218		*Ga. p.	Goldie	10	10	48.4	14.0	2.7	Frt.	2	30	1909	Cincinnati, Ohio	Cincinnati, Ohio
211566		Ga. p.	Goldie	5	5	30.0	6.0	3.0	Pas.	2	7	1913	Thebes, Ill.	Cairo, Ill.
211830		Ga. s.	Goldie W.	59	49	52.0	15.0	6.9	Fsh.	5	75	1913	Manitowoc, Wis.	Milwaukee, Wis.
86549		St. s.	Goldshoro	99	50	100.0	20.6	5.0	Frt.	6		1901	Washington, N. C.	Newbern, N. C.
86614		Ga. s.	Goody Budd	15	13	50.0	14.8	4.5	Pas.	4		1902	Atlantic City, N. J.	Somers Point, N. J.
204800	K. W. L. P.	St. s.	GOLIATH	414	221	134.9	27.1	15.2	Tow.	13	500	1907	Camden, N. J.	Seattle, Wash.
203868		Ga. s.	Good Boy	10	7	37.6	11.5	3.4	Misc.	4	9	1907	Ballard, Wash.	Do.

1 Formerly st. y. Fauzene.

2 Formerly st. s. J. J. Driscoll.

3 Formerly st. y. Maspeth.

4 Formerly st. s. Medina.

MERCHANT STEAM VESSELS OF THE UNITED STATES--Continued.

Official No.	Signal letters.	Rig.	Name of vessel.	Gross tonnage.	Net tonnage.	Length.	Breadth.	Depth.	Service.	Crew.	Indicated horsepower.	When built.	Where built.	Home port (where permanent document issues).
						Feet.	Feet.	Feet.						
200697		Ga. s.	Good Hope	77	51	83.2	21.3	13.0	Fsh.	3		1903	Essex, Mass.	Galveston, Tex.
86532		*Ga. p.	Good Luck	7	7	41.0	10.0	2.6	Msc.	1		1900	Moscow, Ohio	Pittsburgh, Pa.
206533		Ga. s.	Good Luck	6	6	25.1	11.8	3.8	Fsh.	1		1909	Osterville, Mass.	Barnstable, Mass.
207002		Ga. s.	Good Partner	13	9	39.0	12.5	3.7	Fsh.	6		1909	Seattle, Wash.	Seattle, Wash.
85804		Ga. s.	Good Templar	10	9	40.0	14.0	3.0	Frt.	1		1883	Norfolk County, Va.	Norfolk, Va.
210700		Ga. s.	Good Tidings	15	12	42.5	11.6	4.0	Pas.	1	25	1912	Ketchikan, Alaska	Ketchikan, Alaska
206610		St. s.	Goodwin No. 11	143	97	85.3	26.0	10.0	Tow.	10	140	1899	Totterville, N. Y.	New York, N. Y.
86823		*St. p.	Gopher	98	50	84.5	22.0	4.5	Frt.	7	100	1895	Jacksonville, Fla.	Philadelphia, Pa.
210149		Ga. s.	Gordon	34	30	55.5	17.0	4.6	Fsh.	12	37	1912	Williston, N. C.	Beaufort, N. C.
210612		Ga. s.	Gorden T.	7	6	33.0	9.1	3.4	Fsh.	3	15	1911	Pensauke, Wis.	Milwaukee, Wis.
85722		St. s.	Gorden Rowe	108	79	82.7	18.0	6.0	Oys.	6		1882	New Haven, Conn.	New Haven, Conn.
39713		St. s.	Gordon	236	190	102.5	24.2	10.6	Frt.	6	125	1893	Noank, Conn.	New York, N. Y.
202532		*St. p.	Gordon Fawcett	45	45	90.0	15.0	3.8	Tow.	7		1905	Kenmare, N. Dak.	Pembina, N. Dak.
211737		Ga. s.	Gordon K.	19	10	33.0	10.0	3.0	Oys.	1	15	1908	New Haven, Conn.	New Haven, Conn.
86055	K. G. L. R.	Ga. y.	Gorilla	20	19	45.9	14.5	7.8	Yct.	1		1889	Brooklyn, N. Y.	Boston, Mass.
208340		Ga. y.	Gorilla	11	10	30.0	9.0	3.5	Yct.	2	12	1932	Manitowoc, Wis.	Manitowoc, Wis.
211483		Ga. y.	Gosce	22	15	43.5	11.9	7.7	Yct.	1	40	1913	Quincy, Ill.	New Orleans, La.
201685		St. s.	Goshen	1,459	992	205.5	43.5	16.4	Per.	7	1,900	1905	Wilmington, Del.	New York, N. Y.
203183	K. V. L. Q.	St. s.	Gosnell	181	99	103.0	24.3	9.4	Fas.	5		1906	Noank, Conn.	New Bedford, Mass.
209047		Ga. s.	Gosome	7	6	34.2	13.0	3.0	Msc.	0	25	1911	Saville, N. Y.	Patchogue, N. Y.
206158		Ga. s.	Gospel Ship Joseph	14	14	37.0	13.0	3.0	Fsh.	0	12	1909	Wit, N. C.	Beaufort, N. C.
204206		Ga. s.	Goutland	8	7	28.7	8.6	4.0	Fsh.	2		1906	Manitowoc, Wis.	Grand Haven, Mich.
33072		St. p.	Gov. Laboro	469	469	206.0	52.4	9.0	Oys.	14	4,400	1863	St. Louis, Mo.	New York, N. Y.
203024		Ga. s.	Governor	32	22	52.7	17.4	5.2	Oys.	9	50	1906	Stratford, Conn.	Bridgeport, Conn.
203414	K. W. F. N.	St. s.	Governor	5,200	2,401	391.9	48.2	19.7	Pas.	140	5,000	1907	Camden, N. J.	New York, N. Y.
200210		Ga. s.	Governor	14	10	47.2	11.9	4.9	Pas.	0	50	1909	Tacoma, Wash.	Pt. Townsend, Wash.
211999		Ga. s.	Governor	127	18	47.2	15.3	5.8	Fsh.	7	30	1914	Old Harbor, Wash.	Tacoma, Wash.
86135		Ga. s.	Governor B. dwell	140	70	101.7	19.2	7.7	Pas.	9	255	1892	Rockland, Me.	Rockland, Me.
86131		Ga. s.	Governor Cleaves	9	9	35.0	11.9	5.5	Fsh.	5		1885	Rockland, Me.	Marblehead, Mass.
203534	K. V. Q. J.	St. s.	Governor Cobb	2,522	1,556	289.1	54.0	18.0	Pas.	84		1906	Chester, Pa.	Boston, Mass.
86581		Ga. s.	Governor Cook	5	5	28.5	12.5	3.0	Pas.	1	0	1879	Patchogue, N. Y.	Patchogue, N. Y.
86483		St. s.	Governor Dingley	2,850	2,850	238.0	60.8	17.8	Pas.	55	2,500	1899	Chester, Pa.	Boston, Mass.
210925	K. F. L. G.	Ga. s.	Gov. Dunne	3,826	9	40.6	13.5	4.4	Pas.	1	30	1913	Chicago, Ill.	Chicago, Ill.
136810		St. s.	Gov. Douglas	40	23	56.6	16.4	6.4	Pas.	6		1900	Essex, Mass.	Rockland, Me.
86245		St. s.	Gov. Flower	103	51	88.0	19.0	9.0	Tow.	8	175	1893	Perth Amboy, N. J.	Perth Amboy, N. J.
85826		St. s.	Gov. Irwin	82	58	77.0	18.0	13.1	Tow.	4	250	1878	San Francisco, Cal.	San Francisco, Cal.
207162		St. s.	Gov. Markham	79	64	81.8	13.0	9.1	Tow.	4	250	1892	do.	do.
212160		Ga. s.	Gov. Elsha P. Ferry	38	26	53.2	11.3	6.5	Fsh.	6		1914	Tacoma, Wash.	Seattle, Wash.
86554		Ga. s.	Governor M. B. M.	14	10	48.0	15.2	4.0	Oys.	1		1901	San Francisco, Cal.	San Francisco, Cal.
212402		St. s.	Gov. Martin H. Glynn	133	75	89.4	17.8	9.9	Frt.	5		1911	Tonawanda, N. Y.	Buffalo, N. Y.
200440		St. s.	G O V E R N O R P E N N Y - P A C K E R	132	89	84.8	20.0	10.0	Msc.	7	500	1903	Philadelphia, Pa.	Philadelphia, Pa.
207061		St. s.	Governor Russell	713	435	161.5	37.9	13.9	Fer.	6	700	1898	Boston, Mass.	Boston, Mass.
202143		St. p.	Gov. Winthrop	485	389	134.0	30.0	11.5	Fer.	11		1905	Noank, Conn.	New London, Conn.
25073		St. s.	Gowanda	130	103	95.4	19.6	8.8	Cul.	3	100	1880	Ithaca, N. Y.	New York, N. Y.
85656		St. s.	Gowanus	10	5	36.0	10.7	5.3	Tow.	2		1881	Brooklyn, N. Y.	do.
204330		St. s.	GOWANUS	862	550	182.3	45.0	16.6	Fer.	11	1,900	1907	Wilmington, Del.	do.
7058		St. s.	Grace	57	39	70.2	17.5	7.9	Tow.	9		1862	Baltimore, Md.	Baltimore, Md.
86192		St. s.	Grace	13	7	48.5	12.7	4.8	Fsh.	3		1892	Buffalo, N. Y.	Cleveland, Ohio
86218		Ga. s.	Grace	13	7	50.5	13.7	3.1	Oys.	1		1891	Fairmont, Md.	Fairport, N. Y.
86379		Ga. s.	Grace	7	6	29.8	10.0	5.8	Fsh.	1		1896	Friendship, Me.	Ellsworth, Me.
100616	K. N. T. F.	Ga. y.	GRACE	59	53	74.0	13.0	10.0	Yct.	5		1896	Boston, Mass.	Stamford, Conn.
200318		Ga. s.	Grace	11	9	39.0	14.0	3.5	Frt.	2		1903	Urbana, Va.	Baltimore, Md.
201270		*Ga. p.	Graceland	16	8	55.0	14.5	2.5	Tow.	4		1904	New Orleans, La.	New Orleans, La.
202662		Ga. s.	Grace	15	12	45.0	12.8	3.1	Frt.	2		1906	Crittenden, Va.	Norfolk, Va.
205328		Ga. s.	Grace	9	6	39.8	11.0	3.6	Tow.	1	20	1908	Port Madison, Wash.	Pt. Townsend, Wash.
205482		Ga. s.	Grace	9	8	32.9	8.4	3.4	Pas.	2	6	1908	Shelton, Conn.	Bridgeport, Conn.
208994		Ga. s.	Grace	9	8	33.4	13.4	3.8	Pas.	1	21	1911	Brooklyn, N. Y.	New York, N. Y.
210413		Ga. s.	Grace	6	5	25.5	7.0	2.8	Pas.	1	7	1892	Long Island City, N. Y.	Cape Vincent, N. Y.
210962		*Ga. p.	Grace	13	13	48.5	14.0	3.0	Pas.	1	21	1912	Clarendon, Ark.	Memphis, Tenn.
212065		Ga. s.	Grace	8	8	33.3	10.6	3.4	Pas.	0	15	1903	Belfast, Me.	Boston, Mass.
93624	K. R. V. S.	Ga. y.	GRACE II	129	126	128.5	25.2	11.0	Yct.	14		1902	Gloucester, Mass.	New York, N. Y.
86082		*St. p.	Grace Barton	194	160	100.0	26.0	6.5	Pas.	5	60	1890	San Francisco, Cal.	San Francisco, Cal.
200781		Ga. s.	Grace D.	11	7	37.4	9.6	3.4	Frt.	1	20	1903	Loring, Alaska	Ketchikan, Alaska
210948	L. C. T. G.	St. s.	GRACE DOLLAR	1,327	800	221.5	40.2	14.0	Pas.	27	900	1913	Long Beach, Cal.	Los Angeles, Cal.
10997		St. s.	Grace Dormer	65	48	70.9	17.5	5.7	Fer.	3		1868	Buffalo, N. Y.	Port Huron, Mich.
200361		Ga. s.	Grace E.	11	7	37.2	8.2	3.0	Fsh.	2		1903	Seattle, Wash.	Juneau, Alaska
204327		Ga. s.	Grace E.	9	9	37.0	9.5	4.8	Pas.	1	12	1907	New Haven, Conn.	New Haven, Conn.
53859		Ga. s.	Grace Ellena	16	14	51.4	15.4	3.0	Frt.	3	15	1884	Shelbank, Ala.	Mobile, Ala.
200305		Ga. s.	Grace Fordham	14	12	48.4	10.0	3.0	Oys.	5		1903	Greenport, N. Y.	Greenport, N. Y.
205302		*Ga. p.	Grace G.	12	8	50.8	12.0	2.0	Tow.	2	30	1908	Seattle, Wash.	Seattle, Wash.
86277		Ga. s.	Grace Griffin	8	7	30.6	12.5	3.0	Fsh.	2		1894	Greenport, N. Y.	Greenport, N. Y.
206581		Ga. s.	Grace H.	8	5	33.5	9.2	2.2	Fsh.	1		1900	Albany Island, Mich.	Marquette, Mich.

† Formerly (a U. S. monitor Chickasaw.
 † Formerly b barge Chickasaw.
 † Formerly ga. s. Empress.
 † Formerly st. s. Governor Irwin.

† Formerly st. c. bt. Venus.
 † Formerly st. s. Emma.
 † Formerly sch. y. (a Ingonna.
 † Formerly sch. y. (b Esperanza.

† Formerly { a sch. y. Hoosier.
 † Formerly { b sch. y. Norseman.
 † Formerly { c ga. y. Hoosier.

† Composite.
 † Turbine.

MERCHANT STEAM VESSELS OF THE UNITED STATES—Continued.

Official No.	Signal letters.	Rig.	Name of vessel.	Gross tonnage.	Net tonnage.	Length.	Breadth.	Depth.	Service.	Crew.	Indicated horsepower.	When built.	Where built.	Home port (where permanent document issues).
						Feet.	Feet.	Feet.						
85655		Ja. s.	Grace Hope	7	6	33.0	12.0	3.0		1		1881	Norfolk, Va.	Norfolk, Va.
200237		Ga. s.	Graco J.	24	17	52.5	14.9	5.0	Frt.	3	30	1903	Chicago, Ill.	Duluth, Minn.
209107		St. s.	Grac O M.	12	11	31.7	9.3	3.5	Fsh.	1	25	1909	St. James, Mich.	Grand Haven, Mich.
86086		St. s.	Grace Morgan	21	10	49.0	13.9	5.7	Fsh.	2		1890	Noank, Conn.	Rockland, Me.
202058		Ga. s.	Grace R. IV	26	17	59.0	11.3	5.4	Tow.	2		1904	Horsetown, N. J.	Elizabeth, N. J.
203459		Ga. s.	Grace Stiles	6	6	30.3	11.4	3.0	Frt.	1		1906	Tuckerton, N. J.	Tuckerton, N. J.
86475		St. s.	Grace Thurston	52	35	68.9	18.0	6.7	Tow.	5		1899	Evoret, Wash.	Pt. Townsend, Wash.
207311		*Ga. p.	Grace V.	15	12	67.3	14.4	2.0	Tow.	1	16	1910	Willow Island, W. Va.	Cincinnati, Ohio.
212234		Ga. s.	Grace W.	7	7	27.6	8.9	3.4	Fsh.	2	15	1914	Little Suamico, Wis.	Milwaukee, Wis.
203485		Ga. s.	Grace W.	11	9	38.4	9.5	3.0	Pass.	2		1906	Frankfort, Mich.	Grand Haven, Mich.
204774		Ga. s.	Grace W.	15	13	39.0	11.0	4.6	Fsh.	6		1906	St. Joseph, Mich.	Do.
207606		Ga. s.	Grace E. W.	6	6	28.6	7.4	2.9	Tow.	1	12	1910	Juneau, Alaska.	Juneau, Alaska.
212175		Ga. s.	Grace M. Cribby	24	7	49.8	13.7	6.3	Frt.	1	40	1914	Thomaston, Me.	Boston, Mass.
206869		Ga. s.	Grace M. Denton	13	12	42.3	15.5	5.3	Fsh.	2		1909	Baldwin, N. Y.	Patchogue, N. Y.
201516		Ga. s.	Grace M. Wallace	12	12	45.2	13.5	2.8	Fsh.	10		1904	Morehead City, N. C.	Beaufort, N. C.
207519		Ga. s.	Grace and Alice	31	19	52.6	17.5	5.9	Frt.	2	20	1910	Calais, Me.	Calais, Me.
85441		Ga. s.	Gracie	12	11	38.0	14.0	4.0	Fsh.	1		1873	Boothbay, Me.	Deer Isle, Me.
85750		Ga. s.	Gracie	15	9	42.4	13.2	5.4	Fsh.	6		1882	Haverly, Mass.	Gloucester, Mass.
85812		Ga. s.	Gracie	7	6	28.6	11.0	2.8	Msc.	2		1883	Greenport, N. Y.	Greenport, N. Y.
85910		Ga. s.	Gracie	45	42	60.1	19.1	8.1	Fsh.	11		1886	Noank, Conn.	New York, N. Y.
85988		Ga. s.	Gracie	6	5	31.4	11.6	2.5	Pass.	1		1880	Bayshore, N. Y.	Do.
86207		Ga. s.	Gracie	9	8	34.3	12.2	5.3	Fsh.	2		1892	Waldoboro, Me.	Do.
86252		Ga. s.	Gracie	8	8	34.0	11.0	5.3	Fsh.	1		1893	Brooksville, Me.	Castine, Me.
86319		Ga. s.	Gracie	5	5	27.3	9.7	4.5	Fsh.	2	6	1894	Brooklin, Me.	Do.
207925		Ga. s.	Gracie	6	5	44.4	10.8	2.4	Pass.	1	50	1909	Pecan Island, Ia.	Brashear, La.
85947		Ga. s.	Gracie B.	8	6	44.4	11.1	2.9	Oya.	1		1886	Cold Spring, N. Y.	Cape Charles, Va.
86163		Ga. s.	Gracie Belle	12	11	39.8	12.8	5.3	Fsh.	1		1899	New York, N. Y.	Portland, Me.
85933		Ga. s.	Gracie G.	6	5	31.1	12.1	5.5	Frt.	2		1886	Eastport, Ia.	Eastport, Me.
86661		Ga. s.	Gracie Holmes	12	10	34.8	15.7	4.8	Frt.	2		1903	Charleston, S. C.	Charleston, S. C.
206200		Ga. s.	Gracie L.	14	9	41.2	11.7	4.7	Pass.	1	25	1909	Blyn, Wash.	Pt. Townsend, Wash.
208676		Ga. s.	Gracie L.	14	12	51.3	12.8	5.0	Int.	3	20	1911	Georgetown, S. C.	Georgetown, S. C.
86062		Ga. s.	Gracie Leonard	10	6	41.7	14.8	3.2	Msc.	2		1889	Cambridge, Md.	Newbern, N. C.
85853		Ga. s.	Gracie Parks	8	8	32.0	14.4	3.4	Msc.	1		1884	Patchogue, N. Y.	Greenport, N. Y.
85464		Ga. s.	Gracie Phillips	20	19	42.2	15.4	6.5	Fsh.	4		1876	Noank, Conn.	New London, Conn.
85630		Ga. s.	Gracie Smith	12	12	39.3	12.5	4.7	Fsh.	4		1880	Kennebunk, Me.	New Bedford, Mass.
211200		Ga. s.	Gracie Smith II	22	17	45.6	17.4	5.3	Fsh.	4	24	1913	Wareham, Mass.	Do.
86132		Ga. s.	Gracie E. Freeman	12	12	39.0	15.0	5.0	Fsh.	4		1897	Essex, Mass.	Gloucester, Mass.
86015		Ga. s.	Gracie and Emily	9	7	33.5	14.4	3.8	Msc.	1		1888	Patchogue, N. Y.	Patchogue, N. Y.
201241		*St. p.	Grady	63	68	95.0	20.0	3.4	Tow.	8		1904	Franklin, La.	Brashear, La.
206149		St. s.	GRAEME STEWART	309	30	104.0	28.2	16.0	Frt.	17	1,320	1908	Mantowoc, Wis.	Chicago, Ill.
209163		St. s.	Graham	40	11	68.4	16.2	7.4	Tow.	8	100	1891	Benton Harbor, Mich.	Do.
210453		*St. p.	Grahamona	443	413	149.5	30.0	4.5	Pass.	12	700	1912	Portland, Ore.	Portland, Ore.
211403		Ga. s.	Granada	11	9	34.5	11.1	4.3	Tow.	1	40	1913	Jacksonville, Fla.	Jacksonville, Fla.
211843		Ga. y.	Granada II	36	28	70.8	12.4	5.8	Yct.	2	50	1912	East Port Chester, Conn.	Bridgeport, Conn.
211775	L. D. H. K.	Ga. y.	Granada III	40	27	57.0	16.1	5.7	Yct.	2	30	1913	New York, N. Y.	Philadelphia, Pa.
202513		*St. p.	Grand	124	116	136.3	32.3	5.0	Pass.	20	225	1905	Grand Rapids, Mich.	Memphis, Tenn.
212391		Ga. s.	Granda	17	14	38.4	12.3	4.8	Fsh.	5	20	1914	Poulsbo, Wash.	Seattle, Wash.
200340		*St. p.	Grand Caillon	56	56	72.6	13.5	4.5	Tow.	5		1903	Ashland, La.	Brashear, La.
208742		Ga. s.	Grand Chain	6	6	37.7	7.7	2.4	Pass.	2		1911	Grand Chain, Ill.	Cairo, Ill.
86332		*St. p.	Grand Forks	99	99	123.0	26.5	4.1	Pass.	15	171	1895	Grand Forks, N. Dak.	Pembina, N. Dak.
200907		St. s.	GRAND HAVEN	2,320	1,678	306.0	54.4	17.3	Pass.	37	4,000	1903	Toledo, Ohio	Milwaukee, Wis.
206509		Ga. s.	Grand Island	5	5	35.2	9.1	3.5	Frt.	1	20	1905	West De Pere, Wis.	Marquette, Mich.
207917		St. s.	GRAND ISLAND	222	151	102.2	29.0	11.2	Fer.	4	250	1910	Buffalo, N. Y.	Buffalo, N. Y.
86571		*St. p.	Grand Isle	61	37	115.5	18.5	3.7	Pass.	17		1899	Ashwood, La.	New Orleans, La.
202705		Ga. s.	Grand Rapids	14	10	53.0	13.2	3.9	Pass.	2	36	1905	Holly, Fla.	Pensacola, Fla.
85541		St. p.	Grand Republic	1,760	1,308	282.6	41.6	13.1	Pass.	45	1,800	1878	Brooklyn, N. Y.	New York, N. Y.
86282		St. s.	Grandon	47	33	69.7	16.5	7.2	Pass.	3	26	1893	Toledo, Ohio	Sandusky, Ohio.
200338		*Ga. p.	Grandpa	12	12	42.0	9.0	3.4	Pass.	1	12	1903	Rock Island, Ill.	Chicago, Ill.
204196		Ga. s.	Grant	14	10	47.2	12.3	4.5	Frt.	2		1907	Seattle, Wash.	Pt. Townsend, Wash.
210280		*Ga. p.	Grantsville	27	27	85.0	16.6	2.5	Pass.	3	32	1912	Grantsville, Q. Va.	Wheeling, W. Va.
126667		St. s.	Grantam I. Taggart	85	42	81.0	19.7	9.5	Tow.	6		1890	Brooklyn, N. Y.	Savannah, Ga.
86267		St. s.	GRANVILLE A. RICHARDSON	2,237	1,790	265.6	40.6	25.0	Frt.	24	1,000	1893	Buffalo, N. Y.	Buffalo, N. Y.
85096		Ga. s.	Grape Shot	12	11	38.0	14.0	4.1	Frt.	2		1870	Tappahannock, Va.	Norfolk, Va.
85607		St. s.	Gratitude	214	156	133.8	20.0	7.0	Pass.	19	260	1880	Philadelphia, Pa.	Baltimore, Md.
208371		Ga. s.	Gratitude	15	11	47.0	15.1	3.0	Pass.	2	15	1911	Columbia, N. C.	Norfolk, Va.
10889		Ga. s.	Gray Eagle	12	11	35.7	15.3	4.2	Oya.	1		1868	New Haven, Conn.	New York, N. Y.
209644		*St. p.	Gray Eagle	42	42	101.0	21.3	3.9	Frt.	6	96	1912	Fnoxville, Tenn.	Chattanooga, Tenn.
85444		St. s.	Graying	17	8	54.0	13.5	5.0	Tow.	6		1876	Buffalo, N. Y.	Grand Haven, Mich.
86044		St. s.	Graying	15	7	44.0	12.0	4.5	Tow.	4		1889	West Bay City, Mich.	Wilmington, N. C.
204522		Ga. y.	Graying	41	28	80.5	12.5	6.0	Yct.	4	300	1907	New York, N. Y.	New York, N. Y.
207485		Ga. y.	Graying	16	14	49.6	10.4	5.0	Yct.	1	25	1909	Nyack, N. Y.	Do.
212395		Ga. s.	Graying	23	16	43.5	13.4	5.6	Fsh.	5	25	1914	Seattle, Wash.	Seattle, Wash.
203159		Ga. y.	Graying III	40	27	94.0	10.6	5.6	Fsh.	5		1906	Detroit, Mich.	Detroit, Mich.
212243		Ga. s.	Graying No. 2	452	422	145.0	36.0	8.5	Frt.	7	200	1914	Do.	Do.

1 Formerly Col. Graham.

2 Formerly (a) st. s. C. K. Buckley.

3 Formerly (b) M. H. S. st. s. Charles Foster.

4 Formerly st. s. George J. Gould.

5 Formerly st. p. (a) Gratitude.

6 Formerly (b) Captain Miller.

7 Formerly ga. y. Graham.

8 Formerly (a) st. y. Hornet.

9 Formerly (b) st. y. Viking.

† Composite.

MERCHANT STEAM VESSELS OF THE UNITED STATES—Continued.

Official No.	Signal letters.	Rig.	Name of vessel.	Gross tonnage.	Net tonnage.	Length.	Breadth.	Depth.	Service.	Crew.	Indicated horsepower.	When built.	Where built.	Home port (where permanent document issues).
						Feet.	Feet.	Feet.						
201271	K. T. H. D.	St. s.	Graywood	915	607	195.0	33.2	16.7	Pas.	21	500	1904	Fairhaven, Cal.	San Francisco, Cal.
204656	K. W. J. L.	St. s.	Graya Harbor	659	374	172.0	33.0	12.4	Frt.	18	500	1907	Aberdeen, Wash.	Do.
209336	L. C. F. T.	St. s.	GRAYSON	2,551	1,992	247.0	43.7	29.3	Frt.	23	1,350	1911	Ecorse, Mich.	Wilmington, Del.
211402		Gal. s.	Great Bridge	21	9	51.0	16.6	3.2	Frt.	3	25	1913	Norfolk, Va.	Norfolk, Va.
210088		Gal. y.	Great Eastern	16	11	39.0	11.9	3.0	Pas.	2	25	1909	Chicago, Ill.	Chicago, Ill.
8491	K. P. S. F.	St. s.	GRECIAN	2,827	1,994	263.3	42.0	36.0	Pas.	38	2,820	1900	Wilmington, Del.	Baltimore, Md.
29762		*St. p.	Greendale	95	95	139.0	26.6	3.0	Pas.	17	200	1909	Polut Pleasant, W. Va.	Cincinnati, Ohio.
107706		Gal. y.	Green Dragon	17	13	49.0	10.2	4.1	Yct.	3		1901	Port Washington, N. Y.	Eric, Pa.
200115		St. p.	Greenland	294	294	204.4	31.9	5.4	Pas.	31		1903	Marletta, Ohio	Cincinnati, Ohio.
10495		St. p.	Greenpoint	460	326	126.0	31.0	12.7	Fer.	6	400	1852	Williamsburg, N. Y.	New York, N. Y.
22152	H. Q. N. M.	St. p.	Greenport	1,413	1,266	244.2	35.2	2.8	Pas.	53	1,000	1866	New York, N. Y.	Do.
86228		St. s.	Greensborough	163	111	117.5	21.5	6.3	Frt.	5		1892	Baltimore, Md.	Wilmington, Del.
211831		Gal. s.	Green Toad	10	7	30.8	11.5	4.3	Frt.	1	14	1913	Olympia, Wash.	Tacoma, Wash.
85784		St. s.	Greenville	30	15	61.7	15.0	6.1	Tow.	4		1883	Brooklyn, N. Y.	New York, N. Y.
203139		St. s.	Greenwich	70	48	62.6	20.5	8.0	Tow.	7	150	1906	Tottenville, N. Y.	Do.
208659		St. s.	GREENWICH	83	59	66.0	13.1	10.0	Tow.	7	500	1911	Camden, N. J.	Philadelphia, Pa.
85921	K. D. J. L.	St. s.	Greenwood	195	144	114.0	31.0	9.0	Frt.	12	110	1886	San Francisco, Cal.	San Francisco, Cal.
86445		*St. p.	Greenwood	270	270	168.5	30.0	4.4	Pas.	24	235	1898	Farkersburg, W. Va.	Cincinnati, Ohio.
200372		St. s.	Greta	7	5	39.1	10.3	4.1	Pas.	1		1903	Poughkeepsie, N. Y.	Albany, N. Y.
86052		Gal. s.	Gretchen	10	10	39.3	13.7	3.4	Pas.	1		1859	Peeckskill, N. Y.	New York, N. Y.
86170	K. L. F. V.	St. y.	Gretchen	58	40	90.0	13.0	8.0	Yct.	5		1891	Poughkeepsie, N. Y.	Washington, D. C.
86337	K. N. Q. II.	Gal. y.	Gretchen	28	28	51.0	17.8	5.8	Yct.	4		1838	Baltimore, Md.	Baltimore, Md.
86646		Gal. s.	Gretchen	11	7	42.0	12.0	3.0	Frt.	2		1902	Belhaven, N. C.	Elizabeth City, N. C.
207952		Gal. s.	Gretchen	17	5	36.0	10.0	5.0	Pas.	1	20	1908	Norfolk, Va.	Philadelphia, Pa.
208574		Gal. s.	Gretchen	17	11	39.7	11.9	3.9	Tow.	2	50	1911	Middleburg, Fla.	Jacksonville, Fla.
211371		Gal. y.	Gretchen	15	12	57.0	9.8	4.6	Yct.	2	50	1912	Michigan City, Ind.	Chicago, Ill.
200121		*Gal. p.	Gretta A.	53	38	74.0	16.8	3.8	Pas.	2	40	1903	Freeport, Cal.	San Francisco, Cal.
205879		Gal. y.	Grey Duck	46	28	71.1	13.4	6.3	Yct.	4	60	1908	Boston, Mass.	Boston, Mass.
86204		St. p.	Grey Eagle	555	555	250.0	40.0	5.5	Pas.	53	850	1892	Jeffersonville, Ind.	St. Louis, Mo.
204691		*St. p.	Grey Eagle	154	141	109.6	20.5	4.8	Pas.	8		1907	Salem, Ore.	Portland, Ore.
205016		*Gal. p.	Grey Eagle	11	11	66.8	13.0	2.3	Tow.	1	20	1908	Catlettsburg, Ky.	Cincinnati, Ohio.
111408		St. s.	GREY FOX	66	44	84.0	14.1	7.9	Pas.	9		1902	New York, N. Y.	Corpus Christi, Tex.
85238		St. s.	Greyhound	40	27	64.5	16.0	7.0	Tow.	9	180	1872	Philadelphia, Pa.	Baltimore, Md.
86100		*St. p.	Greyhound	197	183	139.3	18.5	6.4	Pas.	7	311	1890	Portland, Ore.	Tacoma, Wash.
85241		Gal. s.	Greyhound	13	8	41.0	13.2	3.2	Mec.	1		1894	Patchogue, N. Y.	Patchogue, N. Y.
85226		Gal. s.	Greyhound	8	8	44.0	15.0	4.4				1872	Mathews County, Va.	Newport News, Va.
86621		St. p.	GREYHOUND	1,392	748	276.0	38.0	15.0	Pas.	50	1,824	1902	Wyandotte, Mich.	Detroit, Mich.
205882		Gal. s.	Greyhound	7	7	39.3	12.1	4.1	Pas.	2	16	1902	Newark, N. J.	Newark, N. J.
207147		Gal. s.	Greyhound	12	12	50.0	11.4	6.4	Pas.	1	12	1902	Saunderstown, R. I.	Providence, R. I.
207323		Gal. s.	Greyhound	10	10	65.0	7.0	3.3	Pas.	2	90	1910	Rising Sun, Ind.	Evansville, Ind.
207585		*St. p.	Greyhound	132	132	154.2	27.7	4.2	Pas.	15	350	1912	Point Pleasant, W. Va.	Wheeling, W. Va.
211006		Gal. s.	Grey Hound	5	5	36.4	5.1	2.9	Pas.	1	17	1912	South Pittsburg, Tenn.	Chattanooga, Tenn.
10502		St. s.	Greylock	87	59	79.5	21.7	6.4	Frt.	5		1866	Port Richmond, N. Y.	Perth Amboy, N. J.
86140		Gal. s.	GRiffin	1,879	1,526	266.0	38.2	19.6	Frt.	22	900	1891	Cleveland, Ohio	Duluth, Minn.
112251		Gal. s.	GRINNEL	9	8	38.4	9.5	3.4	Pas.	1	24	1914	Memphis, Tenn.	Memphis, Tenn.
107504		St. s.	Grissold	133	91	92.2	25.0	7.0	Pas.	10	200	1899	Albany, N. Y.	Boston, Mass.
208340		Gal. s.	Grissold	22	16	54.0	13.1	5.0	Pas.	2	90	1911	West Mystic, Conn.	Now London, Conn.
86517		Gal. s.	Grit	7	5	38.5	14.7	5.4	Frt.	2	15	1896	Letete, N. B.	Eastport, Me.
209663		Gal. s.	Grizzly	28	19	55.0	14.7	5.2	Fsh.	1	55	1912	Friday Harbor, Wash.	Pt. Townsend, Wash.
209070		Gal. s.	GRIZZLY BEAR	7	8	28.4	9.2	3.5	Pas.	1	20	1911	St. Louis, Mo.	St. Louis, Mo.
200243		*Gal. p.	Gros Ventre	97	97	122.0	28.0	3.4	Pas.	7		1903	Chamberlain, S. Dak.	Sioux City, Iowa.
85874		St. s.	Grover Cleveland	136	80	117.1	27.7	7.1	Pas.	10	300	1884	New Orleans, La.	New Orleans, La.
205613		St. s.	GROVER CLEVELAND	59	40	63.0	16.1	7.6	Pas.	19	150	1908	Buffalo, N. Y.	Buffalo, N. Y.
85940		Gal. s.	Growler	9	8	31.2	14.1	3.4	Msc.	1		1888	Bayshore, N. Y.	Patchogue, N. Y.
205014		Gal. s.	Grubstake	14	8	38.0	11.6	3.6	Pas.	0	12	1898	Seattle, Wash.	Pt. Townsend, Wash.
206588		Gal. s.	Grubstake II	14	9	44.0	12.0	3.0	Fsh.	1	20	1909	do.	Juneau, Alaska.
130494		St. s.	Gryphon	26	19	82.4	9.6	7.0	Pas.	3		1890	Poughkeepsie, N. Y.	Albany, N. Y.
208031		St. s.	Guardian	124	84	100.4	20.0	10.0	Pol.	11	500	1896	Boston, Mass.	Boston, Mass.
86566		St. s.	Guarina	80	54	76.0	21.7	6.7	Tow.	16		1901	Brooklyn, N. Y.	New York, N. Y.
86409		Gal. s.	Guess	14	10	37.4	12.6	5.0	Oys.	2	12	1898	Stratford, Conn.	Bridgewater, Conn.
203957		Gal. s.	Guess	8	5	37.3	11.2	3.3	Pas.	1	30	1911	Sandusky, Ohio	Sandusky, Ohio.
208833		Gal. s.	Guess	6	7	31.2	10.4	3.9	Tow.	1	30	1911	Holland, Mich.	Grand Haven, Mich.
106424		St. s.	Guide	73	46	100.0	23.6	5.1	Pas.	6	64	1885	Oswego, N. Y.	Elizabeth City, N. C.
204934		Gal. s.	Guide	13	9	37.6	10.3	4.4	Tow.	1	50	1900	San Francisco, Cal.	San Francisco, Cal.
211295		Gal. s.	Guide	15	10	38.4	12.0	4.3	Fsh.	6	20	1913	Tacoma, Wash.	Tacoma, Wash.
15362		St. s.	Guiding Star	29	14	61.0	13.3	5.5	Tow.	4		1888	Philadelphia, Pa.	New York, N. Y.
86490		St. s.	Guiding Star	105	71	80.3	21.1	9.6	Pas.	8	225	1899	Noank, Conn.	Do.
86427		Gal. s.	Guilford	15	15	44.5	15.3	3.6	Frt.	1		1866	Pocomoke City, Md.	Norfolk, Va.
205901	K. W. S. P.	St. y.	GUINEVERE	499	296	171.2	32.5	18.7	Yct.	33	750	1908	Boston, Mass.	New York, N. Y.
200227		Gal. s.	Gulon	6	6	33.0	8.8	2.8	Msc.	1	10	1909	Smyrna, N. C.	Beaufort, N. C.
211663		Gal. s.	Gulf	10	10	37.2	10.5	3.8	Frt.	2	22	1913	Beaumont, Tex.	New Orleans, La.

1 Formerly st. s. Harold Dollar.

2 Formerly gal. y. Augusta.

3 Formerly st. p. Star of the East.

4 Formerly gal. y. Bagadahoc.

5 Formerly st. y. Ridgemont.

6 Formerly st. s. Alice May.

7 Formerly British ship, Mary and Alice.

8 Formerly *gal. p. J. H. Keene.

9 Formerly st. y. No. 12.

10 Formerly st. y. Alda.

11 Formerly st. s. La Fayette Markle.

12 Formerly st. y. Visitor II.

MERCHANT STEAM VESSELS OF THE UNITED STATES—Continued.

Official No.	Signal letters.	Rig.	Name of vessel.	Gross tonnage.	Net tonnage.	Length.	Breadth.	Depth.	Service.	Crew.	Indicated horsepower.	When built.	Where built.	Home port (when permanent document issues).
210514	L. C. N. R.	St. s.	GULFOIL.....	5,188	3,202	383.0	51.2	30.1	Frt.	44	2,500	1912	Camden, N. J.	Port Arthur, Tex.
86658	K. S. F. W.	St. s.	GULFPORT.....	224	152	102.0	24.0	11.7	Tow.	8	500	1903	Philadelphia, Pa.	Gulport, Miss.
86193		St. s.	Gull.....	24	16	54.1	13.0	6.0	Feh.	3		1900	Lorain, Ohio.	Cleveland, Ohio.
211267	L. C. W. V.	Ga. y.	Gulla.....	50	44	70.1	13.5	7.2	Yct.	4	30	1911	Boston, Mass.	Newark, N. J.
86236		St. s.	Gundersen Bros.	46	23	75.0	13.9	7.6	Fsh.	6		1892	Sheboygan, Wis.	Chicago, Ill.
86674		*St. p.	Guntersville.....	204	204	140.0	28.0	4.0	Pas.	21		1903	Jeffersonville, Ind.	Nashville, Tenn.
212259		St. s.	Gurnet.....	65	46	58.6	18.0	6.3	Pas.	3	175	1914	Boothbay Harbor, Me.	Portland, Me.
85556		Ga. s.	Gussio.....	12	10	39.5	13.7	3.3	Pas.	1		1885	New York, N. Y.	New York, N. Y.
157508		St. s.	Gussie Brown.....	119	86	54.5	22.5	6.1	Pas.	11	300	1898	San Francisco, Cal.	Nome, Alaska.
86626		Ga. s.	Gussie L.....	14	10	49.9	12.1	4.0	Fsh.	2		1902	Fairhaven, Wash.	Wrangell, Alaska.
211229		Ga. s.	Gussie I.....	18	16	35.7	13.3	5.7	Fsh.	3	40	1913	Newark, N. J.	Newark, N. J.
202297		Ga. s.	Gussie M.....	14	14	35.0	12.5	4.9	Mso.	0		1905	San Pedro, Cal.	Los Angeles, Cal.
209303		Ga. s.	Gussie M.....	11	8	39.0	12.2	4.3	Pas.	0	40	1911	San Francisco, Cal.	San Francisco, Cal.
86114		Ga. s.	Gusio B. Spalding.....	6	5	31.0	12.2	4.0	Fsh.	1		1890	Patchogue, N. Y.	Patchogue, N. Y.
207897		Ga. s.	Guy II.....	6	5	26.0	8.5	2.0	Pas.	1	10	1908	Cedarville, Mich.	Marquette, Mich.
86539		Ga. s.	Guyasuta.....	9	9	35.0	13.5	4.6	Fah.	4		1900	Atlantic City, N. J.	Somers Point, N. J.
86575		St. s.	Guy G. Major.....	174	118	96.7	28.3	9.9	Frt.	6	95	1901	Newburgh, N. Y.	New York, N. Y.
200456		St. s.	Gwa-goll.....	12	11	36.8	10.4	4.0	Pas.	2	16	1903	West De Baro, Wis.	Milwaukee, Wis.
204294	K. W. F. L.	St. s.	GWALIA.....	415	282	130.0	27.5	15.9	Tow.	13	900	1907	Philadelphia, Pa.	Boston, Mass.
203834		Ga. s.	Owendolyn.....	15	10	44.7	10.3	4.8	Frt.	1	45	1903	Vallejo, Cal.	San Francisco, Cal.
86617		St. s.	Gwylan.....	43	29	56.2	17.3	6.0	Tow.	6	132	1902	Tacoma, Wash.	Pt. Townsend, Wash.
86365		St. s.	GWYNEED.....	115	78	88.2	19.0	10.2	Tow.	6	325	1896	Philadelphia, Pa.	Philadelphia, Pa.
86216	K. M. R. G.	Ga. s.	Gyda.....	25	12	64.8	12.7	6.1	Yct.	3		1892	Boston, Mass.	Boston, Mass.
209186		*Ga. p.	Gypsy.....	10	8	42.0	9.6	2.6	Tow.	2	20	1911	Keokuk, Iowa.	Des Moines, Iowa.
204544		Ga. s.	Gypste No. 2.....	10	10	45.0	8.0	3.0	Pas.	2	24	1906	Cincinnati, Ohio.	St. Louis, Mo.
86037		St. s.	Gypsum.....	81	40	76.0	22.5	8.3	Frt.	5		1889	Perth Amboy, N. J.	New York, N. Y.
86039		St. s.	Gypsum.....	141	111	94.3	17.8	9.6	Cnl.	3	75	1889	Lockport, N. Y.	Do.
203583	K. V. Q. II.	St. s.	GYPsum King.....	581	331	151.9	29.6	18.2	Tow.	20	1,100	1906	Port Richmond, N. Y.	Do.
85848		St. s.	Gypsy.....	37	45	82.7	16.5	7.0	Pas.	4	85	1884	Myatie River, Conn.	Newport, R. I.
86404		Ga. s.	Gypsy.....	10	7	41.2	15.4	3.2	Frt.	0		1897	Fowl River, Ala.	Galveston, Tex.
86526		Ga. y.	Gypsy.....	20	12	48.6	14.0	5.4	Yct.	2		1900	Atlantic City, N. J.	Somers Point, N. J.
209108		Ga. s.	Gypsy.....	68	61	62.0	15.8	6.2	Pas.	3	75	1911	Saugateck, Mich.	Tampa, Fla.
210502		Ga. y.	Gypsy.....	22	19	35.7	9.8	2.0	Yct.	1	20	1900	Oden, Mich.	Oden, Mich.
210535		Ga. y.	Gypsy.....	22	17	57.5	10.2	5.5	Yct.	2	60	1912	Neponset, Mass.	Barnstable, Mass.
211337		*Ga. p.	Gypsy.....	7	7	62.0	11.6	2.1	Tow.	3	32	1913	Island Creek, Ala.	Mobile, Ala.
209135		*Ga. p.	Gypsy Queen.....	9	9	49.6	11.0	2.8	Frt.	1	25	1911	Evansville, Ind.	Evansville, Ind.
II.														
95226		St. s.	H. Chapel.....	23	11	54.2	15.6	5.8	Tow.	2		1873	Philadelphia, Pa.	Portland, Me.
205145		St. s.	H. DAULKE.....	620	409	152.0	34.6	10.6	Mso.	9	450	1908	Manitowoc, Wis.	Chicago, Ill.
96548		St. s.	H. EWIG.....	62	42	70.5	16.5	8.7	Fsh.	7		1901	Ferryburg, Mich.	Milwaukee, Wis.
100464		St. s.	H. II.....	36	36	82.8	15.2	4.0	Tow.	8		1890	Evansville, Ind.	Cincinnati, Ohio.
96006		St. s.	H. Houghten.....	210	151	126.0	27.0	8.2	Frt.	11	250	1889	West Bay City, Mich.	Detroit, Mich.
204870		*St. p.	H. J.....	15	15	45.7	14.7	3.0	Tow.	3		1907	Piquemine, La.	Morgan City, La.
211940		Ga. s.	H. & S.....	14	10	59.1	16.4	3.8	Frt.	3	24	1913	Village Creek, N. C.	Newbern, N. C.
130426		St. s.	H. A. Baxter.....	87	43	82.2	19.5	9.5	Tow.	6		1889	Milford, Del.	Mobile, Ala.
207824		Ga. s.	H. A. Deery.....	24	18	49.7	16.8	5.2	Frt.	3	25	1910	Charleston, S. C.	Beaufort, S. C.
96459		St. s.	H. A. Meldrum.....	68	47	71.0	20.3	7.6	Tow.	4		1899	Buffalo, N. Y.	Duluth, Minn.
95017		Ga. s.	H. A. Russell.....	11	9	38.5	13.2	5.5	Frt.	1		1869	Rockland, Me.	Lubec, Me.
209193		*Ga. p.	H. A. Waddell.....	10	10	58.7	12.8	2.3	Tow.	1	40	1911	Gibson, La.	Brashear, La.
96005		St. s.	H. B. Abbott.....	56	28	65.0	16.6	9.4	Tow.	5		1889	Buffalo, N. Y.	Duluth, Minn.
207890		Ga. s.	H. B. Burger, jr.....	11	14	40.0	11.0	4.8	Pas.	2	40	1910	Manitowoc, Wis.	Marquette, Mich.
96663		St. s.	H. B. HAWOOD.....	4,655	3,386	414.0	50.0	28.0	Frt.	23	1,600	1903	Lorain, Ohio.	Cleveland, Ohio.
207216		Ga. s.	H. B. Jones.....	33	23	45.0	14.0	6.5	Fsh.	4	50	1910	Seattle, Wash.	Pt. Townsend, Wash.
206030		St. s.	H. B. KENNEDY.....	499	216	179.2	23.1	11.3	Pas.	15	2,000	1909	Portland, Oreg.	Seattle, Wash.
96345		St. s.	H. B. Moore, jr.....	52	35	60.0	18.1	7.5	Tow.	5	110	1896	Tottenville, N. Y.	New York, N. Y.
96477		St. p.	H. B. PLANT.....	189	70	125.5	21.7	7.4	Pas.	22	440	1899	Jacksonville, Fla.	Tampa, Fla.
96030		St. s.	H. B. Rawson.....	54	37	71.0	17.6	7.0	Tow.	5	275	1889	Tottenville, N. Y.	New York, N. Y.
211024		St. s.	H. B. Turner.....	24	13	64.0	11.0	4.0	Tow.	4		1913	Newbern, N. C.	Newbern, N. C.
208684		*Ga. p.	H. C. Glvan.....	14	10	55.0	16.5	1.8	Fer.	2	8	1911	Bullrun, Tenn.	Nashville, Tenn.
209154		Ga. s.	H. C. Lowery.....	8	5	42.1	10.4	3.2	Frt.	2	15	1911	Tilghmans, Md.	Baltimore, Md.
96485		Ga. s.	H. C. Price.....	11	10	37.4	15.8	4.0	Frt.	1		1900	Patchogue, N. Y.	Bridgeport, Conn.
126376	K. D. M. B.	*St. s.	H. C. Rowe & Co.....	500	340	144.8	28.4	10.0	Oys.	12	500	1896	Port Jefferson, N. Y.	New Haven, Conn.
201238		St. p.	H. C. Scott.....	59	37	78.0	16.5	4.0	Tow.	4	30	1904	Omro, Wis.	Milwaukee, Wis.
206912		St. s.	H. C. Splane.....	34	23	47.6	15.5	6.7	Tow.	2	80	1909	Boston, Mass.	Boston, Mass.
209384		St. s.	H. C. Whiteman.....	70	70	115.4	21.0	4.4	Tow.	9	185	1908	Crescent, La.	New Orleans, La.
207440		St. s.	H. C. Wild.....	46	31	66.8	16.4	8.5	Tow.	8	300	1910	Chicago, Ill.	Chicago, Ill.
95258		St. s.	H. D. Coffinberry.....	778	509	191.4	33.5	13.4	Frt.	10	625	1874	East Saginaw, Mich.	Toledo, Ohio.
204258		Ga. s.	H. D. Marks.....	14	9	44.0	14.8	3.1	Frt.	3		1907	Apalachicola, Fla.	Apalachicola, Fla.
96335		St. s.	H. D. Mould.....	49	33	67.0	18.0	7.0	Tow.	4		1896	Athens, N. Y.	Albany, N. Y.
96223		St. s.	H. E. Hamlin.....	43	21	71.1	17.7	6.3	Fsh.	18		1893	Bath, Me.	Newport, R. I.
208415		St. s.	H. E. Molen.....	8	5	42.1	19.3	3.0	Pas.	1	20	1908	San Francisco, Cal.	San Francisco, Cal.
209071		*St. p.	H. E. Myrtle.....	47	47	104.1	19.6	3.2	Pas.	13	90	1911	Hermann, Mo.	St. Louis, Mo.
96230		St. s.	H. E. Runnels.....	889	629	178.0	35.0	13.2	Frt.	14	375	1893	Port Huron, Mich.	Buffalo, N. Y.
96475		*St. p.	H. E. Wright.....	583	536	182.1	37.0	6.5	Frt.	14	180	1899	Stockton, Cal.	San Francisco, Cal.

¹ Formerly st. s. Dawson City.
² Formerly st. s. Ingleside.

³ Formerly st. s. Nath'l P. Doane.

⁴ Formerly st. s. (a City of Bridgeport.
⁵ Rosalia.

MERCHANT STEAM VESSELS OF THE UNITED STATES—Continued.

Official No.	Signal letters.	Rtg.	Name of vessel.	Gross tonnage.	Net tonnage.	Length.	Breadth.	Depth.	Service.	Crew.	Indicated horsepower.	When built.	Where built.	Home port (where permanent document issues).
						Feet.	Feet.	Feet.						
95803	K. C. M. V.	St. s.	<i>H. F. Dimock</i>	2,625	1,786	271.8	41.6	19.2	Frt.	26	2,000	1884	Philadelphia, Pa.	Boston, Mass.
90007		Ga. s.	<i>H. F. Hilderbrandt</i>	5	5	14	28.7	12.9	Pas.	1		1887	Patchogue, N. Y.	Patchogue, N. Y.
95985		St. s.	<i>H. G. Brooks</i>	20	14	57.7	14.0	5.8	Fsh.	4		1888	Duflalo, N. Y.	Port Huron, Mich.
96692	K. S. N. H.	St. s.	<i>H. G. DALTON</i>	1,614	919	235.0	41.0	18.0	Frt.	18	900	1903	West Superior, Wis.	Duluth, Minn.
95168		St. s.	<i>H. G. Tisdale</i>	81	40	64.0	18.3	8.7	Tow.	6		1872	Philadelphia, Pa.	Plattsburg, N. Y.
11999		St. s.	<i>H. H. Buhno</i>	97	53	65.5	23.0	10.9	Tow.	3		1869	San Francisco, Cal.	San Francisco, Cal.
95623		St. s.	<i>H. H. Newkirk</i>	27	13	47.0	14.4	6.4	Tow.	4		1890	Poughkeepsie, N. Y.	New York, N. Y.
95423		*St. p.	<i>H. J. Corcoran</i>	1,016	885	221.1	46.0	8.0	Frt.	24	500	1890	Stockton, Cal.	San Francisco, Cal.
203322		Ga. s.	<i>H. J. Davis</i>	45	32	65.6	17.6	4.6	Frt.	2.5	40	1903	Sebewaing, Mich.	Milwaukee, Wis.
96562		St. s.	<i>H. J. DORNROS</i>	44	30	63.6	15.0	7.8	Fsh.	1		1901	Ferrysburg, Mich.	Grand Haven, Mich.
202333		Ga. s.	<i>H. J. Richter</i>	12	7	30.0	8.0	3.0	Msc.	1	10	1904	Metropolis, Ill.	Paducah, Ky.
204066		Ga. s.	<i>H. L. Covington</i>	12	11	30.4	13.0	3.3	Frt.	2	16	1906	Apalachicola, Fla.	Apalachicola, Fla.
203972		Ga. s.	<i>H. L. Dickson</i>	7	5	32.0	7.0	2.9	Pas.	1	12	1909	Memphis, Tenn.	Memphis, Tenn.
208241		Ga. s.	<i>H. L. N.</i>	14	9	48.6	13.6	3.3	Frt.	1		1910	Vancoro, N. C.	Newberry, N. C.
95027		Ga. s.	<i>H. L. Tall</i>	10	9	51.0	13.0	3.6	Frt.	3		1887	Somerset County, Md.	Baltimore, Md.
206282		Ga. s.	<i>H. M. Champion</i>	13	11	46.4	11.0	4.2	Pas.	1	25	1909	Boston, Mass.	Newport, R. I.
95868		St. s.	<i>H. M. Van Ellis</i>	28	10	55.4	13.0	5.9	Fsh.	4		1885	Sheboygan, Wis.	Port Huron, Mich.
96039	K. H. C. D.	St. s.	<i>H. M. Whitney</i>	2,706	1,790	271.8	43.0	19.2	Frt.	27	2,800	1890	Philadelphia, Pa.	Boston, Mass.
15450		St. s.	<i>H. N. Jex</i>	420	301	169.4	26.5	10.3	Frt.	5		1878	Cleveland, Ohio.	Toledo, Ohio.
95575		St. s.	<i>H. O. Warren</i>	26	17	51.0	10.6	5.6	Tow.	3		1898	Oshkosh, Wis.	Milwaukee, Wis.
96269		St. s.	<i>H. P. Bigelow</i>	46	37	67.0	14.3	8.5	Pas.	4		1893	Baldwinsville, N. Y.	Ogdensburg, N. Y.
203980		St. s.	<i>H. P. McINTOSH</i>	6,785	5,371	620.0	54.0	26.2	Frt.	24	2,000	1907	West Bay City, Mich.	Cleveland, Ohio.
204044		St. s.	<i>H. P. BOPE</i>	5,750	4,422	640.0	56.0	30.0	Frt.	21	2,200	1907	Superior, Wis.	Do.
208323		*St. p.	<i>H. S. Chamberlain</i>	99	99	135.5	25.5	3.5	Tow.	10	250	1911	Jeffersonville, Ind.	Chattanooga, Tenn.
95831		St. s.	<i>H. S. Lockwood</i>	52	26	69.0	20.5	6.0	Oys.	0		1884	South Norwalk, Conn.	Greenport, N. Y.
96193		Ga. s.	<i>H. S. Morgan</i>	19	11	50.8	16.1	4.4	Frt.	2		1892	Rockhall, Md.	Newport News, Va.
95942		St. s.	<i>H. S. Nichols</i>	77	34	71.6	20.0	9.1	Tow.	5		1888	Athens, N. Y.	Gloucester, Mass.
95836	K. D. C. L.	St. s.	<i>H. S. Pickanda</i>	625	505	181.4	32.5	13.4	Pas.	13	500	1884	Grand Haven, Mich.	Cleveland, Ohio.
96136		St. s.	<i>H. M. C. Smith</i>	98	49	81.5	19.5	8.6	Tow.	5		1891	Camden, N. J.	Jacksonville, Fla.
211457		St. s.	<i>H. W. Carter</i>	24	23	62.0	11.4	6.2	Tow.	4	75	1913	Oshkosh, Wis.	Milwaukee, Wis.
96029		St. p.	<i>Haarlam</i>	382	298	123.5	31.2	10.5	Fer.	5	348	1889	Greenpoint, N. Y.	New York, N. Y.
206753		Ga. s.	<i>Haasey</i>	8	6	35.0	10.0	4.6	Pas.	1	18	1909	Green Cove Springs, Fla.	Jacksonville, Fla.
11653		St. s.	<i>Hackensack</i>	124	88	90.0	22.5	7.8	Frt.	0	106	1863	Belleville, N. J.	Baltimore, Md.
202324		Ga. s.	<i>Hadassah</i>	15	10	62.0	10.6	4.0	Pas.	4	60	1931	Brooklyn, N. Y.	Newark, N. J.
96537		Ga. s.	<i>Haidle Blanch</i>	15	12	46.4	14.2	3.5	Frt.	3		1901	Southport, N. C.	Charleston, S. C.
204858	K. W. M. C.	Ga. y.	<i>Halda</i>	112	104	83.6	24.9	10.5	Yct.	13	150	1908	New York, N. Y.	Cincinnati, Ohio.
95811		St. s.	<i>Haldee</i>	17	9	46.2	14.0	5.1	Tow.	2		1884	Freeport, Mo.	Machias, Me.
200706		St. s.	<i>Hainesport</i>	67	46	72.0	18.4	8.0	Tow.	7	120	1904	Madison, Md.	Philadelphia, Pa.
96517		Ga. s.	<i>Hal</i>	7	5	36.5	8.5	3.5	Frt.	1		1900	Rainier, Ore.	Astoria, Ore.
207724		Ga. s.	<i>Halma</i>	11	8	49.0	9.6	3.2	Fsh.	1	20	1910	Seattle, Wash.	Port Townsend, Wash.
96128		Ga. s.	<i>Haleyon</i>	6	6	27.8	11.0	4.8	Msc.	2		1887	Newport, R. I.	Newport, R. I.
130230		St. s.	<i>Haleyon</i>	52	39	100.0	13.0	6.5	Msc.	7		1882	Poughkeepsie, N. Y.	New York, N. Y.
140065		St. s.	<i>Haleyon</i>	89	44	109.3	16.5	8.0	Yct.	5		1875	Brooklyn, N. Y.	Do.
203973	K. W. B. F.	St. s.	<i>HALCYON</i>	161	109	125.5	18.3	11.1	Yct.	18		1907	New York, N. Y.	Chicago, Ill.
204035		Ga. s.	<i>Haleyon</i>	12	10	41.0	12.0	4.8	Frt.	1	0	1907	Dias Creek, N. J.	Philadelphia, Pa.
205967		Ga. s.	<i>Haleyon</i>	32	22	64.5	15.4	5.9	Pas.	1	75	1908	Dockton, Wash.	Pt. Townsend, Wash.
207419		Ga. y.	<i>Haleyon</i>	18	16	44.0	11.2	4.6	Yct.	2	50	1910	New York, N. Y.	Hartford, Conn.
211307	L. D. B. J.	Ga. y.	<i>Haleyon</i>	89	55	73.7	21.0	8.4	Yct.	6	60	1913	Marblehead, Mass.	Marblehead, Mass.
96682		Ga. s.	<i>Halyone</i>	10	10	44.0	12.8	2.7	Msc.	2	24	1903	Morhead City, N. C.	Newport News, Va.
96583		*St. p.	<i>Hale</i>	53	47	94.6	20.4	3.4	Pas.	10		1901	Harvey, La.	New Orleans, La.
3713		Ga. y.	<i>Half Moon</i>	18	15	48.0	13.5	6.8	Yct.	3		1897	East Boothbay, Me.	New York, N. Y.
209835	L. C. J. P.	Ga. y.	<i>Half Moon</i>	18	18	40.0	11.0	5.8	Yct.	1	25	1911	East Greenwich, R. I.	Detroit, Mich.
208164		Ga. s.	<i>Hallax</i>	21	20	43.5	13.1	3.0	Pas.	2	20	1910	Daytona, Fla.	Key West, Fla.
207911		Ga. s.	<i>Hallotis</i>	9	6	35.8	8.6	3.8	Pas.	1	15	1910	Holly Beach, N. J.	Somers Point, N. J.
96450		Ga. s.	<i>Halka</i>	10	10	34.0	11.8	5.7	Fsh.	1		1899	Cushing, Me.	St. George, Me.
208237		Ga. s.	<i>Halley's</i>	12	8	38.0	10.7	4.0	Fsh.	1	8	1910	Wrangell, Alaska	Wrangell, Alaska.
96148		St. s.	<i>HAMBURG</i>	1,266	833	219.2	40.2	16.7	Fer.	7	750	1891	Newburgh, N. Y.	New York, N. Y.
200449		St. s.	<i>Hamburg-American Line No. 2</i>	52	35	60.0	17.8	7.6	Tow.	5		1903	Tottenville, N. Y.	Do.
211187		St. s.	<i>HAMBURG - AMERICAN LINE No. 3</i>	284	193	111.8	27.6	14.4	Frt.	8	1,100	1913	Port Richmond, N. Y.	Do.
211619		St. s.	<i>HAMBURG - AMERICAN LINE No. 4</i>	20	13	54.7	10.0	4.4	Pas.	2	70	1913	New York, N. Y.	Do.
11456		St. p.	<i>Hamilton</i>	584	391	153.2	33.0	11.9	Fer.	8	325	1862	Brooklyn, N. Y.	Do.
95829		St. s.	<i>Hamilton</i>	341	300	131.1	25.2	6.6	Pas.	8	90	1884	Wilmington, Del.	Elizabeth City, N. C.
96439	K. N. W. T.	St. s.	<i>HAMILTON</i>	3,723	2,430	351.8	42.0	17.0	Pas.	65	3,560	1899	Chester, Pa.	New York, N. Y.
200582		St. s.	<i>Hamilton</i>	64	43	74.0	17.2	8.2	Tow.	9	200	1904	Baltimore, Md.	Baltimore, Md.
203164		Ga. s.	<i>Hamilton</i>	10	5	51.0	11.0	4.1	Oys.	2	10	1906	Tappahannock, Va.	Reedville, Va.
211595		Ga. s.	<i>Hamilton</i>	7	6	31.0	9.1	4.0	Pas.	1	24	1912	Chicago, Ill.	Grand Haven, Mich.
96171		St. s.	<i>Hamilton A. Mathes</i>	48	24	62.0	17.8	7.3	Tow.	4		1892	Boston, Mass.	Boston, Mass.
96069		Ga. s.	<i>Hamlet</i>	13	9	56.0	14.5	3.3	Frt.	1		1890	Fishing Island, Md.	Elizabeth City, N. C.
211583		Ga. s.	<i>Hammond</i>	10	7	37.3	11.5	3.6	Frt.	1	50	1913	Astoria, Ore.	Astoria, Ore.

1 Formerly st. s. (a) Lawrence.
 (b) Frontenac.
 (c) Neja.
 2 Formerly st. y. (a) Edith.
 (c) Eugenie.

3 Formerly (a) sch. Lookout.
 (b) U. S. Fish Commission sch. Alcyon.
 4 Formerly sch. y. Brynllys
 5 Formerly st. s. Frank Steers.

MERCHANT STEAM VESSELS OF THE UNITED STATES—Continued.

Official No.	Signal letters.	Rtg.	Name of vessel.	Gross tonnage.	Net tonnage.	Length.	Breadth.	Depth.	Service.	Crew.	Indicated horsepower.	When built.	Where built.	Home port (where permanent document issues).
						Feet.	Feet.	Feet.						
203719		St. s.	HAMMONTON	764	519	141.0	38.1	13.2	Fer.	7	1,000	1906	Camden, N. J.	Philadelphia, Pa.
211888	L. D. J. B.	St. s.	HAMPDEN	4,725	2,779	369.0	60.1	28.0	Frt.	33	2,100	1914do	Boston, Mass.
200327		Ga. s.	Hampton	28	21	55.4	16.8	4.6	Oys.	4	30	1903	Stratford, Conn.	Greenport, N. Y.
202061		St. s.	Hampton	48	17	63.0	19.3	8.2	Tow.	0	150	1905	Turkey Island, Va.	Philadelphia, Pa.
96321		St. s.	HAMPTON ROADS	450	268	150.0	25.0	12.0	Pas.	12	750	1896	Wilmington, Del.	New York, N. Y.
96338	K. Q. N. W.	St. s.	Hanabel	660	502	174.5	36.0	13.0	Pas.	28	423	1901	Alamogordo, Cal.	Los Angeles, Cal.
96687		Ga. s.	Handy	12	10	40.0	13.7	4.0	Fsh.	2	1901	Menominee, Mich.	Port Huron, Mich.
212232		Ga. s.	HANDYBOY	15	13	39.2	11.2	4.0	Frt.	1	33	1913	Buffalo, N. Y.	Buffalo, N. Y.
207980		Ga. s.	Hanna	17	11	41.7	12.5	5.6	Fsh.	4	30	1910	Seattle, Wash.	Pt. Townsend, Wash.
212021		*Ga. p.	Hanna T.	8	7	42.5	9.5	2.0	Tow.	0	12	1912	Dover, Tenn.	Nashville, Tenn.
96428		*St. p.	Hannah	1,130	588	232.8	42.0	6.2	Pas.	50	1,000	1898	Unalak, Alaska.	St. Michael, Alaska.
96008		Ga. s.	Hannah B.	5	5	25.5	11.5	4.0	Mec.	1	1883	Hyaniska, Mass.	Newport, R. I.
208772		Ga. s.	Hannah B.	10	9	37.9	9.3	3.3	Fsh.	3	7	1903	Northport, Mich.	Grand Haven, Mich.
206017		Ga. s.	Hannah T.	9	7	28.0	9.3	3.0	Fsh.	1	12	1907	Muskegon, Mich.	Do.
96542		Ga. s.	Hannah A. Lennen	136	83	125.0	22.0	9.0	Fsh.	23	1901	Pocomoke City, Md.	Cape Charles, Va.
202344		*Ga. p.	Hanover	37	37	68.0	14.3	3.0	Pas.	6	1905	Madison, Ind.	Louisville, Ky.
212235		St. p.	HANOVER	467	200	179.6	32.0	8.6	Pas.	13	650	1914	Wilmington, Del.	Wilmington, Del.
95765		St. s.	Hanson H. Keys	28	14	59.5	14.5	3.0	Pas.	4	1883	Baltimore, Md.	Baltimore, Md.
185330		St. s.	Happy	10	13	52.3	13.8	5.2	Tow.	3	1898	Athens, N. Y.	New York, N. Y.
202366		St. y.	Happy Days	43	40	65.0	12.8	3.8	Fsh.	5	1905	Croton, N. Y.	Georgetown, S. C.
202244		St. s.	Happy Home	14	9	42.5	14.0	3.0	Tow.	2	1905	Raber, Mich.	Marquette, Mich.
95000		St. s.	Harbinger	54	39	105.2	19.6	4.2	Pas.	4	1899	Baltimore, Md.	Elizabeth City, N. C.
211160		St. s.	Harbinger	33	21	56.0	18.0	3.6	Pid.	5	25	1913	Erle, Pa.	Erle, Pa.
96652		*St. p.	Harbor Belle	179	117	98.8	20.5	4.5	Pas.	0	1902	Aberdeen, Wash.	Seattle, Wash.
207397		*St. p.	Harbor Queen	126	70	80.2	20.9	4.8	Frt.	3	125	1910do	Pt. Townsend, Wash.
204176		Ga. s.	Harder	12	8	36.2	10.9	3.6	Frt.	2	1907	Ballard, Wash.	Seattle, Wash.
212281		St. s.	Hardtack	19	13	57.5	12.0	5.2	Tow.	1	100	1914	Portland, Ore.	Portland, Ore.
201379		Ga. s.	Hard Times	7	7	37.0	13.0	2.6	Fsh.	2	1904	Matagorda, Tex.	Galveston, Tex.
130850		*St. p.	Hardwood	80	80	102.0	23.0	4.0	Pas.	8	1900	Lyons, Iowa.	St. Louis, Mo.
86415		St. a.	Hardy	429	289	158.5	34.0	11.4	Pas.	18	1898	San Francisco, Cal.	San Francisco, Cal.
135496		St. a.	Harford	59	29	73.5	18.0	7.6	Tow.	5	1881	Camden, N. J.	Philadelphia, Pa.
106720		St. a.	Harlem	26	13	43.0	13.5	6.5	Tow.	2	1890	Buffalo, N. Y.	Buffalo, N. Y.
96019		St. a.	Harlem River	28	17	53.9	13.2	5.8	Pas.	4	1889	Brooklyn, N. Y.	New York, N. Y.
96167		St. s.	Harlem River No. 1	50	30	64.3	16.2	6.8	Pas.	4	1892	New York, N. Y.	Do.
96352		St. s.	Harlem River No. 2	49	33	62.6	16.7	7.4	Pas.	4	1896do	Do.
96540		St. s.	Harlem River No. 3	63	43	67.3	16.5	7.8	Pas.	4	1901do	Do.
104090		St. s.	Harlem River No. 4	57	39	65.6	17.4	7.7	Tow.	4	1881	Lyndhurst, N. J.	Do.
150537		St. s.	Harlow	575	482	193.7	35.0	10.6	Frt.	10	536	1891	Green Bay, Wis.	Detroit, Mich.
201633		Ga. s.	Harmanson	10	9	40.0	17.0	3.9	Mec.	1	1904	Pocomoke City, Md.	Cape Charles, Va.
201429		Ga. s.	Harmony	7	7	33.0	10.0	5.4	Fsh.	1	1901	Gouldsboro, Me.	Portland, Me.
95501		St. s.	Harold	34	17	58.7	15.7	6.5	Tow.	5	1877	Fall River, Mass.	Savannah, Ga.
95988	K. R. J. L.	St. s.	Harold	186	93	106.3	24.2	12.5	Tow.	9	600	1889	New London, Conn.	New London, Conn.
96925		St. s.	Harold	15	9	51.9	13.4	4.6	Tow.	2	1895	Brunswick, Me.	Portland, Me.
115830		St. s.	Harold	19	7	41.3	12.2	6.0	Tow.	2	1882	Buffalo, N. Y.	Buffalo, N. Y.
201926		Ga. s.	Harold	13	8	40.3	13.6	5.3	Frt.	1	1905	Fast Machias, Me.	Lubec, Me.
203769		Ga. s.	Harold	22	17	62.0	16.3	5.5	Fsh.	6	20	1906	Atlantic City, N. J.	Somers Point, N. J.
205980		Ga. s.	Harold	9	8	34.6	10.0	3.3	Fsh.	1	20	1904	Bay City, Mich.	Grand Haven, Mich.
207870		Ga. s.	Harold	11	10	30.0	8.8	3.6	Fsh.	4	14	1907	Sturgeon Bay, Wis.	Portland, Me.
210503		Ga. s.	Harold	12	11	30.2	9.3	3.6	Fsh.	2	12	1911	South Manitou Isl., Mich.	Grand Haven, Mich.
204450		Ga. s.	Harold B.	9	7	30.0	9.1	3.8	Fsh.	2	1902	Ludington, Mich.	Do.
206950		St. s.	Harold B.	11	7	39.0	11.0	5.0	Fsh.	1	17	1929	Camden, Me.	Castine, Me.
96677		Ga. s.	Harold C.	27	18	45.4	14.0	5.6	Tow.	4	1903	Ballard, Wash.	Seattle, Wash.
96529		Ga. s.	Harold Clarke	11	5	43.0	14.7	3.0	Oys.	1	1900	Belhaven, N. C.	Newport News, Va.
96569		St. s.	Harold J.	33	21	64.0	16.0	7.2	Fsh.	8	1901	Erle, Pa.	Dunkirk, N. Y.
96085		Ga. s.	Harold K.	8	7	33.0	13.1	3.7	Fsh.	1	1889	Patchogue, N. Y.	Patchogue, N. Y.
206051		*Ga. p.	Harold K.	9	7	51.7	10.0	2.0	Tow.	3	25	1909	Big Bend, W. Va.	Wheeling, W. Va.
209111		Ga. s.	Harold K.	13	7	41.7	12.6	4.5	Fsh.	1	21	1911	Lubec, Me.	Lubec, Me.
96635		St. s.	HAROLD B. NYE	4,256	3,052	390.0	50.0	28.0	Frt.	21	1,450	1902	Lorain, Ohio.	Cleveland, Ohio.
203308		Ga. s.	Harold and Clifford	9	6	39.4	12.6	7.0	Frt.	1	10	1906	Cushing, Me.	Boston, Mass.
202923		Ga. s.	Harp	14	11	43.9	13.3	3.2	Fsh.	0	1906	Bridgeport, Conn.	Greenport, N. Y.
96183		Ga. y.	Harpoon	23	26	52.1	16.3	4.5	Fct.	3	1891	Salem, Mass.	New York, N. Y.
95550		Ga. s.	Harrle M. Young	12	8	37.5	12.7	4.7	Fsh.	2	1879	Kennebunk, Me.	Gloucester, Mass.
96043		Ga. s.	Harrle and Georgie	5	5	33.0	11.0	5.8	Fsh.	2	1890	Friendship, Me.	SW Harbor, Me.
80561		St. s.	Harriet	56	38	67.8	16.5	7.5	Tow.	6	297	1875	Boston, Mass.	New London, Conn.
95577		Ga. s.	Harriet	8	8	34.0	13.8	3.6	Fsh.	2	1879	Islip, N. Y.	SW Harbor, Me.
96626		*St. p.	Harriet	159	159	135.0	27.0	4.4	Drg.	7	1902	Parkersburg, W. Va.	Pittsburgh, Pa.
96629		Ga. s.	Harriet	16	12	38.0	14.0	5.4	Frt.	1	1902	Milford, Del.	Norfolk, Va.
96689		St. s.	HARRIET	55	29	63.0	18.0	7.6	Pas.	0	150	1903	Wilmington, Del.	Wilmington, Del.
130694		St. y.	Harriet	30	20	58.0	12.9	5.4	Yct.	5	1895	Middletown, Conn.	Baltimore, Md.
200753		Ga. s.	Harriet	9	6	29.6	13.2	4.0	Fsh.	2	1904	Noank, Conn.	Stonington, Conn.

1 Formerly ga. s. Edw. F. Leeds.

2 Formerly st. s. Mary Lee.

3 Formerly st. s. O. V. Sage.

4 Formerly st. p. Tom & Joe.

5 Formerly *st. p. Neptune.

6 Formerly st. s. Grace Dollar.

7 Formerly st. s. Edwin D. Hartley.

8 Formerly st. s. Adam Homer.

9 Formerly st. s. Lyndhurst.

10 Formerly st. s. Preston.

11 Formerly st. s. Samuel M. Sloan.

12 Formerly st. s. William Woolley.

13 Formerly st. y. Hannah.

MERCHANT STEAM VESSELS OF THE UNITED STATES—Continued.

Official No.	Signal letters.	Rig.	Name of vessel.	Gross tonnage.	Net tonnage.	Length.	Breadth.	Depth.	Service.	Crew.	Indicated horsepower.	When built.	Where built.	Home port (when permanent document issues).
						Feet.	Feet.	Feet.						
203604		*St. p.	Harriet	87	87	100.0	25.5	4.0	Tow.	5	175	1900	Wabasha, Minn.	Chicago, Ill.
204598		Ga. s.	Harriet	9	9	34.0	10.2	2.2	Pas.	2	8	1901	Tuckerton, N. J.	Somers Point, N. J.
203391		St. s.	Harriet L.	28	19	58.0	12.5	6.0	Fsh.	4	60	1906	Pensaukee, Wis.	Milwaukee, Wis.
96366		St. s.	Harriet M.	11	8	61.3	11.3	3.6	Fsh.	3	1837	Chicago, Ill.	Grand Haven, Mich.
96685		Ga. s.	Harriet A. Crie	14	9	37.7	10.7	4.7	Tow.	1	20	1903	South Boston, Mass.	Castine, Me.
95224		Ga. s.	Harriet II. Lippincott	27	17	50.5	18.5	5.2	Oys.	2	14	1873	Salem, N. J.	Philadelphia, Pa.
207594		Ga. s.	Harrigan	7	5	31.0	9.0	3.0	Frt.	1	9	1910	La Conner, Wash.	Pt. Townsend, Wash.
96608		Ga. s.	Harrington	14	10	46.8	11.3	4.2	Frt.	1	1902	Warrenton, Ore.	Seattle, Wash.
93995		Ga. s.	Harris Brothers	25	10	48.8	16.4	3.0	Frt.	1	1880	Key West, Fla.	Key West, Fla.
96505		St. s.	HARRISBURG	225	93	58.0	22.0	12.2	Tow.	5	650	1900	Wilmingtong, Del.	New York, N. Y.
95509		*St. p.	Harry	37	34	76.0	19.0	4.0	Tow.	4	1878	Franklin, La.	Morgan City, La.
96187		St. s.	Harry	49	32	73.5	17.8	7.8	Tow.	5	1890	Roundout, N. Y.	Albany, N. Y.
96437		Ga. s.	Harry	10	7	42.0	10.9	4.9	Pas.	1	18	1899	West Seattle, Wash.	Ketchikan, Alaska.
207555		Ga. s.	Harry B. Jr.	14	10	41.0	14.0	4.3	Frt.	2	1910	Croton on Hudson, N. Y.	New York, N. Y.
96390		*St. p.	Harry Brown	604	381	205.0	42.0	5.3	Tow.	52	1898	Pittsburgh, Pa.	Pittsburgh, Pa.
202960		St. s.	HARRY COULBY	6,495	4,939	549.0	56.1	32.0	Frt.	25	1,900	1906	Wyandotte, Mich.	Oswego, N. Y.
96486		St. s.	Harry Greenwood	27	18	67.0	14.3	3.7	Pas.	1	1900	Scranton, Miss.	Cincinnati, Ohio.
208085		*Ga. p.	Harry H.	10	10	52.5	10.8	3.1	Tow.	2	20	1910	Tyrone, Ky.	Mobile, Ala.
96461		Ga. s.	Harry J.	8	5	30.3	11.2	3.8	Frt.	2	1899	Bridgeport, N. J.	Philadelphia, Pa.
96302		St. s.	Harry Lee	34	23	74.8	18.0	5.0	Pas.	1	6	1894	St. Marys, Ga.	Jacksonville, Fla.
212113	K. P. Q. T.	*Ga. p.	Harry Lee	5	5	45.3	9.5	1.8	Pas.	1	6	1914	Etowah, Ark.	St. Louis, Mo.
93908		St. s.	Harry Luckenbach	2,798	1,799	299.9	40.0	24.5	Frt.	25	1,160	1881	W. Hartlepool, England.	New York, N. Y.
96156		*St. p.	Harry Lynds	27	27	64.0	18.0	3.0	Pas.	3	1892	White Cloud, Kans.	St. Joseph, Mo.
207574		*Ga. p.	Harry Mo.	11	11	55.0	10.0	2.5	Frt.	2	25	1910	Rome, Ind.	St. Louis, Mo.
95160		Ga. s.	Harry Mortimer	12	12	37.2	15.0	4.9	Frt.	2	1871	Bayshore, N. Y.	Norfolk, Va.
120958		St. s.	Harry Nichols	40	27	64.2	15.2	7.9	Tow.	4	1893	New Baltimore, N. Y.	New York, N. Y.
96228		*St. p.	Harry No. 2	48	48	93.0	16.5	3.2	Tow.	3	1893	Pittsburgh, Pa.	Pittsburgh, Pa.
201494		Ga. s.	Harry P.	9	7	41.0	14.0	3.0	Frt.	3	1904	Shiddell, La.	New Orleans, La.
95873		St. s.	Harry Schaubel, Jr.	34	7	57.0	14.0	6.6	Tow.	3	1886	Philadelphia, Pa.	Philadelphia, Pa.
203737		*Ga. p.	Harry W.	6	6	54.8	8.8	1.8	Pas.	1	1906	Grantsville, W. Va.	Pittsburgh, Pa.
207301		St. s.	HARRY YATES	6,077	4,927	504.0	59.0	26.0	Frt.	22	1,500	1910	St. Clair, Mich.	Buffalo, N. Y.
207301		St. s.	HARRY A. BERWIND	6,634	4,927	532.0	58.3	32.0	Frt.	24	1,800	1908	Ecorse, Mich.	Duluth, Minn.
205072		St. p.	HARRY B. HOLLINS	1,019	642	180.5	37.3	14.2	Fer.	5	700	1901	Newburgh, N. Y.	New York, N. Y.
96554		Ga. s.	Harry C. Brown	18	11	58.0	15.8	7.2	Tow.	8	1898	Benton Harbor, Mich.	Cape Charles, Va.
95721		St. s.	Harry C. Lydon	67	19	68.0	15.0	7.2	Tow.	6	1898	Buffalo, N. Y.	Chicago, Ill.
96394		St. s.	Harry H. Boyd	36	24	68.5	15.0	7.2	Fsh.	8	1835	Buffalo, N. Y.	Erie, Pa.
96311		St. s.	Harry M. Wall	60	30	65.4	16.6	7.7	Tow.	4	1892	Philadelphia, Pa.	Philadelphia, Pa.
96163		St. s.	Harry P. Jones	146	119	116.0	22.0	4.6	Tow.	13	1888	Pittsburgh, Pa.	Pittsburgh, Pa.
110806		*St. p.	Harry R. Wheeler	49	24	63.8	17.3	7.0	Tow.	5	1892	Jersey City, N. J.	New York, N. Y.
145020		St. s.	Harry and Thelma	19	5	43.8	18.0	4.9	Fsh.	4	24	1913	Thomaston, Me.	Provincetown, Mass.
211490		Ga. s.	Harry and Willie	14	8	39.8	15.7	4.0	Oys.	14	8	1893	Leesburg, N. J.	Philadelphia, Pa.
96213		Ga. s.	Harminus	112	56	85.0	20.5	9.8	Tow.	4	200	1882	South Amboy, N. J.	New York, N. Y.
95735		St. s.	HARFORD	1,488	1,012	243.3	45.7	12.5	Pas.	67	1,000	1899	Baltimore, Md.	Hartford, Conn.
96472		St. s.	Hartford	12	12	51.0	10.8	2.0	Pas.	6	20	1909	Hartford, Ky.	Evansville, Ind.
206176		*Ga. p.	Harth	57	57	102.4	20.0	3.2	Tow.	5	1892	Malden, W. Va.	Paducah, Ky.
106913		*St. p.	Harts Island	66	45	66.7	17.0	7.4	Pas.	6	175	1910	West New Brighton, N. Y.	New York, N. Y.
208000		St. s.	Harvard	113	72	95.4	23.6	10.4	Fsh.	18	36	1831	Essex, Mass.	Gloucester, Mass.
96131		Ga. s.	HARVARD	5,054	4,061	461.0	60.2	29.5	Frt.	25	1,800	1900	Wyandotte, Mich.	Duluth, Minn.
96507		St. s.	HARVARD	3,737	2,317	376.0	61.3	20.2	Pas.	135	10,000	1906	Chester, Pa.	New York, N. Y.
204372	K. W. G. D.	*St. s.	HARVARD	75	51	71.6	17.0	8.0	Tow.	6	1907	Buffalo, N. Y.	Buffalo, N. Y.
204745		Ga. s.	HARVARD	23	21	46.5	11.0	5.4	Tow.	2	1900	South Boston, Mass.	Providence, R. I.
107575		Ga. s.	Harvest	8	7	28.9	9.2	3.8	Frt.	1	20	1912	Long Island City, N. Y.	New York, N. Y.
212142		*St. p.	Harvest Queen	585	511	187.0	39.8	9.0	Pas.	28	1900	Portland, Ore.	Portland, Ore.
96489		Ga. s.	HARVESTER	106	105	82.0	24.0	5.6	Frt.	7	100	1910	Manitowoc, Wis.	Chicago, Ill.
208358		*St. p.	Harvester	638	402	152.0	36.2	6.8	Frt.	14	100	1912	Stanwood, Wash.	Seattle, Wash.
205263		Ga. s.	Harvey	8	7	40.0	9.8	3.7	Pas.	2	30	1908	Chicago, Ill.	Port Arthur, Tex.
208243		St. s.	HARVEY	81	55	70.8	16.2	8.5	Fsh.	5	200	1910	Ferrysburg, Mich.	Milwaukee, Wis.
208428		Ga. s.	HARVEY A.	11	7	36.0	11.6	5.8	Fsh.	1	7	1909	Friendship, Me.	Portland, Me.
200915		Ga. s.	HARVEY E.	11	7	34.2	9.1	3.1	Tow.	1	1904	Bellingham, Wash.	Pt. Townsend, Wash.
208142		Ga. s.	HARVEY G.	14	12	35.8	10.6	4.0	Fsh.	1	24	1903	Manitowoc, Wis.	Grand Haven, Mich.
96249		St. s.	Harvey Watson	23	15	56.6	13.9	6.2	Pas.	4	1893	Saugatuck, Mich.	Do.
96399		St. s.	HARVEY D. GOULDER	156	78	78.8	23.3	11.6	Tow.	5	1898	Buffalo, N. Y.	Duluth, Minn.
202977		St. s.	HARVEY D. GOULDER	6,617	5,219	525.0	55.0	31.0	Frt.	18	1,760	1906	Lorain, Ohio.	Do.
96261		St. s.	HARVEY H. BROWN	2,673	1,874	351.1	40.8	21.6	Pas.	19	1,450	1894	Wyandotte, Mich.	Detroit, Mich.
96166		St. s.	Harvey J. Kendall	398	264	141.7	30.9	9.2	Frt.	10	375	1892	Marine City, Mich.	Port Huron, Mich.
207945		Ga. s.	Hasel C.	9	7	43.0	14.0	3.6	Frt.	2	5	1910	Enoch, Va.	Reedville, Va.
200719		Ga. s.	Haskell	13	9	45.0	9.0	4.9	Tow.	2	1900	Belle Isle, La.	Mobile, Ala.
200775		St. s.	Haskell	24	7	59.6	12.0	4.8	Tow.	7	1904	Madsenville, La.	New Orleans, La.
96440		*St. p.	Haassalo	561	503	181.3	36.8	8.4	Pas.	28	1899	Portland, Ore.	Portland, Ore.
207708		St. s.	Haassyampa	64	25	60.0	18.0	7.9	Tow.	3	1910	Sault Ste. Marie, Mich.	Duluth, Minn.

a British, Surrey.
 b British, Michigan.
 c Norwegian, Michigan.
 d American, Michigan.

† Formerly st. s. C. D. Meneely.
 ‡ Formerly *st. p. R. M. Blackburn.
 § Formerly st. s. Theresa Verdon.
 ¶ Formerly *st. p. (a) Alex Martin.
 †† Uncle Sam.

† Formerly ga. y. Arline.
 ‡ Turbine.
 § Composite.

MERCHANT STEAM VESSELS OF THE UNITED STATES—Continued.

Official No.	Signal letters.	Rlg.	Name of vessel.	Gross tonnage.	Net tonnage.	Length.	Breadth.	Depth.	Service.	Crew.	Indicated horsepower.	When built.	Where built.	Home port (where permanent document issues).
						Feet.	Feet.	Feet.						
96334		St. s.	Hatteras	296	189	131.3	21.2	8.5	Pas.	5	100	1896	Eddyville, N. Y.	Bridgeport, Conn.
96175		Ga. s.	Hattie	6	5	31.0	12.1	3.4	Fsh.	1		1872	Philadelphia, Pa.	Somers Point, N. J.
96044		St. s.	Hattie	22	11	51.0	13.9	5.7	Msc.	10		1890	Noank, Conn.	Newport, R. I.
96007		Ga. s.	Hattie	20	19	46.9	14.7	3.8				1890	Erin, Mich.	Detroit, Mich.
96231		Ga. s.	Hattie	9	6	30.9	9.3	4.8	Pas.	1		1893	Bridgeport, Conn.	Bridgeport, Conn.
96303		Ga. s.	Hattie	9	6	40.2	9.3	3.5	Frt.	1		1897	Warrington, Ore.	Portland, Ore.
96453		Ga. s.	Hattie	5	5	45.0	9.7	2.8	Msc.	3		1899	St. Michaels, Md.	Baltimore, Md.
145456		*St. s.	Hattie	10	5	51.0	10.0	3.8	Tow.	3		1887	Paducah, Ky.	Pittsburgh, Pa.
207840		Ga. s.	Hattie	6	5	32.0	8.0	2.6	Pas.	2	16	1909	Georgetown, S. C.	Georgetown, S. C.
95902		Ga. s.	Hattie B.	8	8	33.7	14.0	4.6	Fsh.	1		1888	Hyannis, Mass.	Barnstable, Mass.
203008		*St. p.	Hattie B.	59	37	50.4	14.2	3.4	Frt.	5		1906	Seattle, Wash.	Juneau, Alaska.
203333		Ga. s.	Hattie B.	15	10	46.9	13.7	4.5	Frt.	4	37	1911	Cowart, Va.	Reedville, Va.
93353		St. s.	Hattie Bell	27	19	60.8	14.7	4.7	Oys.	3		1902	Bridgeport, Conn.	New York, N. Y.
95796		*St. p.	Hattie Brown	58	58	120.0	20.3	3.1	Pas.	13		1884	Belle Vernon, Pa.	Cincinnati, Ohio.
96594		Ga. s.	Hattie Creel	24	17	55.3	18.4	3.3	Pas.	3		1901	Roanoke Island, N. C.	Manteo, N. C.
96220		*St. p.	Hattie Darling	14	14	60.0	14.0	3.6	Tow.	3		1893	Rock Island, Ill.	Dubuque, Iowa.
96650		Ga. s.	Hattie Frances	7	7	32.9	10.8	5.3	Fsh.	2		1902	Deer Isle, Me.	Southwest Harbor, Me.
95997		St. s.	Hattie Gago	80	42	76.5	20.0	8.0	Tow.	9	90	1889	San Francisco, Cal.	San Francisco, Cal.
95118		Ga. s.	Hattie J.	11	9	38.0	13.5	3.6	Fsh.	2		1871	Smithville, N. Y.	New York, N. Y.
95790		St. s.	Hattie Lloyd	37	28	68.0	12.3	4.4	Fer.	2		1883	Duluth, Minn.	Duluth, Minn.
203308		*Ga. p.	Hattie M.	7	7	52.6	10.6	1.9	Tow.	2	20	1910	Bybee, Ky.	Louisville, Ky.
205996		Ga. s.	Hattie Mc.	10	6	46.0	8.4	3.0	Msc.	2	28	1908	Franklin, La.	Morgan City, La.
96246		Ga. s.	Hattie S.	14	12	39.4	13.4	3.5	Tow.	2		1894	Millville, N. J.	Newbern, N. C.
96375		Ga. s.	Hattie S.	5	5	27.6	11.9	3.0	Pas.	1		1894	Amityville, N. Y.	Patchogue, N. Y.
96438		Ga. s.	Hattie T.	14	9	47.7	14.8	4.7	Fsh.	3		1890	Greenport, N. Y.	Greenport, N. Y.
96038		St. s.	Hattie Thomas	56	38	87.0	21.7	5.8	Fsh.	4		1890	New Haven, Conn.	New York, N. Y.
95102		Ga. s.	Hattie E. Hall	10	9	34.0	13.8	4.3	Fsh.	3		1871	Groton, Conn.	Greenport, N. Y.
96351		Ga. s.	Hattie E. Lawry	12	9	36.0	12.6	6.0	Fsh.	1		1896	Friendship, Me.	Waldoboro, Me.
95890		Ga. s.	Hattie F. Burcham	9	5	29.3	12.7	3.3	Oys.	1		1886	Patchogue, N. Y.	Patchogue, N. Y.
95862		Ga. s.	Hattie L. Duncan	9	7	56.6	13.3	3.2	Frt.	2		1885	Tilghmans Island, Md.	Baltimore, Md.
96473		Ga. s.	Hattie L. Negus	14	13	43.4	15.0	4.3	Pas.	2		1877	Glenwood, N. Y.	Greenport, Conn.
95758		Ga. s.	Hattie M. Bird	15	14	43.0	16.2	4.5	Oys.	2		1883	Patchogue, N. Y.	Bridgeport, Conn.
96694	K. S. N. M.	St. y.	HAVOLI	299	203	179.5	22.2	12.0	Yot.	24	2,000	1903	Brooklyn, N. Y.	New York, N. Y.
203701	K. V. S. T.	St. s.	HAVANA	6,391	3,963	413.0	60.2	17.5	Pas.	138	5,000	1907	Philadelphia, Pa.	New York, N. Y.
210517		Ga. s.	Havana	6	5	29.3	6.6	2.9	Pas.	1	14	1909	Watertown, N. Y.	Cape Vincent, N. Y.
8449		St. s.	Haven	930	632	175.6	34.7	10.4	Pas.	15		1893	Brooklyn, N. Y.	New York, N. Y.
95852		St. s.	Haven Belle	106	82	114.5	23.2	5.0	Pas.	21	75	1885	Philadelphia, Pa.	Elizabeth City, N. C.
96534	K. Q. M. W.	St. s.	HAWAIIAN	5,597	3,651	406.8	61.1	30.3	Frt.	45	5,000	1900	Chester, Pa.	New York, N. Y.
204625		Ga. s.	Hawthorne	11	6	33.4	8.7	2.8	Pas.	0		1907	Seabeck, Wash.	Pt. Townsend, Wash.
96300		Ga. s.	Hawthorne	11	10	38.1	9.0	3.3	Frt.	0		1909	Portland, Ore.	Seattle, Wash.
95457		*St. p.	Hazel	78	53	84.0	37.0	5.0	Pas.	4		1888	Lake Charles, La.	Lake Charles, La.
96196		Ga. s.	Hazel	10	9	59.6	16.7	2.0	Frt.	4		1892	Tilghmans Island, Md.	Baltimore, Md.
96293		St. s.	Hazel	8	8	49.0	10.0	4.0	Tow.	2	24	1893	Washburn, Wis.	Marquette, Mich.
96332		St. s.	Hazel	91	71	86.9	17.7	6.4	Pas.	4		1896	Harbor Springs, Mich.	Sandusky, Ohio.
96615		Ga. s.	HAZEL	8	6	50.0	8.9	4.7	Pas.	0		1902	Memphis, Tenn.	Memphis, Tenn.
96630		Ga. s.	Hazel	12	6	44.0	12.0	3.7	Oys.	3	16	1902	Wildwood, N. J.	Cape Charles, Va.
201831		Ga. s.	Hazel	12	8	41.0	12.1	4.3	Pas.	1		1905	Astoria, Ore.	Astoria, Ore.
202213		Ga. y.	Hazel	26	17	51.4	11.0	5.7	Yot.	2		1905	Watertown, Mass.	Boston, Mass.
202482		Ga. s.	Hazel	14	9	42.0	11.0	4.5	Msc.	1	16	1905	Asbury Park, N. J.	Perth Amboy, N. J.
202686		Ga. s.	Hazel	12	6	42.0	12.2	3.6	Frt.	2	15	1905	Elizabeth City, N. C.	Elizabeth City, N. C.
203166		Ga. y.	Hazel	16	14	46.0	10.5	4.8	Yot.	2	25	1905	Philadelphia, Pa.	Philadelphia, Pa.
204404		*Ga. p.	Hazel	13	13	59.0	16.6	2.1	Tow.	2		1907	Ironton, Ohio	Louisville, Ky.
204958		*Ga. p.	Hazel	36	22	84.6	16.4	3.8	Pas.	4	50	1908	Harvey, La.	New Orleans, La.
206635		Ga. s.	Hazel	6	6	24.0	8.2	2.7	Pas.	2	9	1908	Frankfort, Mich.	Grand Haven, Mich.
208242		Ga. s.	Hazel-3	18	14	41.6	12.0	5.0	Pas.	1	32	1910	Saunderstown, R. I.	Newport, R. I.
208309		*Ga. p.	Hazel	9	9	50.0	10.0	2.9	Tow.	2	20	1910	Frankfort, Ky.	Louisville, Ky.
208514		Ga. s.	Hazel	14	6	40.0	11.0	5.2	Frt.	1	20	1911	Seattle, Wash.	Seattle, Wash.
96238		Ga. s.	Hazel B.	9	9	30.2	13.0	4.8	Fsh.	2		1893	Westport, Me.	Portland, Me.
212024		Ga. s.	Hazel B.	9	8	46.2	9.4	4.0	Pas.	1	30	1914	St. Joseph, Mich.	Grand Haven, Mich.
208793		Ga. s.	Hazel C.	6	6	24.6	8.1	3.0	Fsh.	3	6	1906	West De Pere, Wis.	Milwaukee, Wis.
95964		St. s.	Hazel Dell	44	25	64.0	16.7	7.1	Tow.	4		1888	New Baltimore, N. Y.	Glocester, Mass.
96430		*Ga. p.	Hazel Estelle	13	13	59.6	13.5	2.3	Frt.	2		1895	New Orleans, La.	New Orleans, La.
209278		Ga. s.	Hazel Gray	10	9	29.5	9.8	3.2	Frt.	1	20	1906	Mackinac Island, Mich.	Grand Haven, Mich.
207360		Ga. s.	Hazel H.	11	8	36.0	11.0	4.6	Fsh.	2		1910	Ashabula Harbor, Ohio.	Cleveland, Ohio.
208940		Ga. s.	Hazel Jeanette	17	16	36.0	10.7	4.2	Fsh.	3	24	1910	Sturgeon Bay, Wis.	Milwaukee, Wis.
96690		Ga. s.	Hazel Leah	31	19	64.6	16.4	6.1	Frt.	2		1903	Lubeo, Me.	Eastport, Me.
96299		*St. p.	Hazel Rice	101	101	125.0	22.6	4.3	Tow.	16	254	1895	Marletta, Ohio	Memphis, Tenn.
210409		Ga. s.	Hazel Robb	47	28	63.8	16.4	5.6	Fsh.	1	80	1912	Ketchikan, Alaska	Pt. Townsend, Wash.
206622		*Ga. p.	Hazel W.	9	7	43.0	12.0	2.8	Pas.	4		1909	Vicksburg, Miss.	Vicksburg, Miss.
203663		St. s.	Hazel Welr	50	41	69.6	12.6	4.6	Tow.	2	65	1906	Portland, Ore.	Portland, Ore.
96620		Ga. s.	Hazel D. Moore	14	10	41.0	13.0	4.6	Fsh.	4	16	1902	Atlantic City, N. J.	Philadelphia, Pa.
96547		St. s.	Hazel L. Watson	10	10	70.0	10.0	3.0	Pas.	6		1901	Allegheny, Pa.	Pittsburgh, Pa.
206178		Ga. s.	Hazel & Helen	10	6	34.9	10.4	2.4	Frt.	1	20	1909	Astoria, Ore.	Astoria, Ore.
91880		St. s.	Hazelton	97	48	93.5	22.0	9.2	Tow.	8		1886	Perth Amboy, N. J.	New York, N. Y.

1 Formerly St. s. Thomas Heldel.
2 Formerly st. s. Martha J. Sutter.

3 Formerly st. s. Erastus Corning.
4 Formerly st. s. Mary H. Packer.

5 Formerly st. s. Ada Warren.

MERCHANT STEAM VESSELS OF THE UNITED STATES—Continued.

Official No.	Signal letters.	Rig.	Name of vessel.	Gross tonnage.	Net tonnage.	Length.	Breadth.	Depth.	Service.	Crew.	Indicated horsepower.	When built.	Where built.	Home port (where permanent document issues).
						Feet.	Feet.	Feet.						
207512		Ga. s.	Hazlyn	74	50	98.4	16.2	8.1	Frt.	5	150	1910	Bayonne, N. J.	New York, N. Y.
107847		St. s.	Healy-Tibbitts	45	26	70.0	18.0	8.0	Tow.	3	225	1903	San Francisco, Cal.	San Francisco, Cal.
210829		Ga. s.	Healy-Tibbitts No. 3	18	12	48.8	14.7	5.2	Tow.	2	80	1912	Oakland, Cal.	Do.
210566		Ga. y.	Hebe	19	17	43.6	15.7	5.0	Yct.	2	40	1912	Patchogue, N. Y.	Patchogue, N. Y.
201358		*St. p.	Heck	95	55	80.0	20.4	4.9	Pas.	12	1904	Jacksonville, Fla.	Jacksonville, Fla.
95684		St. s.	Hecla	1,110	909	224.0	34.3	17.6	Frt.	15	757	1882	Buffalo, N. Y.	Ogdensburg, N. Y.
207758		Ga. s.	Hecla	12	12	38.0	12.6	4.9	Pas.	2	50	1885	Boston, Mass.	Boston, Mass.
211344		Ga. s.	Hecla	7	6	28.2	9.2	4.2	Fsh.	1	9	1913	Ketchikan, Alaska	Ketchikan, Alaska.
95625		Ga. s.	Hector	5	5	26.5	10.3	4.0	Fsh.	2	1887	Ellsworth, Me.	Deer Isle, Me.
96049		Ga. s.	Hector	6	6	29.5	11.8	4.4	Cod.	1	7	1888	Bristol, Me.	Ellsworth, Me.
96217		St. s.	Hector	23	14	39.0	11.5	4.2	Frt.	2	30	1893	Brower Me.	Castine, Me.
96374		St. s.	Hector	7	7	41.7	9.0	3.0	Fsh.	2	1897	Rocho Harbor, Wash.	Seattle, Wash.
141593		St. s.	Hector	88	70	60.0	22.8	6.2	Frt.	7	1899	Coal Landing, Va.	New York, N. Y.
211249		St. s.	HEDGE WICKWIRE	83	77	57.6	20.0	9.2	Pas.	3	150	1913	Buffalo, N. Y.	Buffalo, N. Y.
208687		Ga. s.	Hedwig	7	7	30.6	7.9	6.2	Pas.	2	40	1911	Sallsbury, Md.	Philadelphia, Pa.
208883		Ga. s.	Heela Maru	22	13	58.0	14.3	5.3	Tow.	2	30	1911	Honolulu, Hawaii	Honolulu, Hawaii
15570		St. s.	Helen	28	19	47.2	13.4	6.2	Tow.	3	1869	Philadelphia, Pa.	Philadelphia, Pa.
91892		Ga. s.	Helen	27	13	51.5	17.8	5.0	Oys.	6	50	1886	Leesburg, N. J.	Wilmington, Del.
85094		St. p.	Helen	550	471	150.0	28.0	7.3	Pas.	27	225	1871	Wilmington, Del.	Baltimore, Md.
96361		St. s.	Helen	113	53	89.0	23.0	10.0	Tow.	12	550	1897	do	Newport News, Va.
96555		St. s.	Helen	99	67	76.0	19.5	9.0	Tow.	7	250	1901	Camden, N. J.	Philadelphia, Pa.
96627		Ga. s.	Helen	7	7	35.0	11.7	3.0	Pas.	1	1902	Atlantic City, N. J.	Do.
201763		St. s.	Helen	43	17	68.6	15.6	7.0	Tow.	4	1905	Wallsville, Tex.	Galveston, Tex.
202098		Ga. s.	Helen	9	6	39.0	10.3	3.8	Pas.	1	1905	Ballard, Wash.	Seattle, Wash.
202862		Ga. s.	Helen	9	6	31.5	11.3	3.6	Fsh.	1	1906	Noank, Conn.	Providence, R. I.
203725		Ga. s.	Helen	12	9	42.0	14.0	4.1	Fsh.	4	12	1906	Somers Point, N. J.	Somers Point, N. J.
206190		Ga. s.	Helen	9	8	30.0	13.0	4.0	Fsh.	2	1909	Edgartown, Mass.	Nantucket, Mass.
206580		Ga. s.	Helen	8	5	38.2	10.6	3.8	Fsh.	1	16	1909	Hoonah, Alaska	Juneau, Alaska
206728		*Ga. p.	Helen	11	11	56.5	15.5	3.1	Tow.	2	20	1909	Higginsport, Ohio	Cincinnati, Ohio
207727		Ga. s.	Helen	18	15	38.2	12.6	5.2	Fsh.	2	20	1910	Osterville, Mass.	Barnstable, Mass.
207804		Ga. s.	Helen	10	7	39.5	12.5	5.0	Frt.	1	65	1910	Oakland, Cal.	San Francisco, Cal.
208238		Ga. s.	Helen	14	9	48.0	8.4	3.4	Fsh.	2	12	1910	Wrangell, Alaska	Wrangell, Alaska
209635		Ga. s.	Helen	8	5	31.2	9.2	4.2	Frt.	0	28	1911	Galveston, Tex.	Galveston, Tex.
210630		Ga. s.	Helen	6	6	29.2	9.3	3.2	Fsh.	2	15	1911	Little Suisun, Wis.	Milwaukee, Wis.
210929		Ga. s.	Helen	20	6	54.6	13.2	5.9	Tow.	1	125	1910	Honolulu, Hawaii	Honolulu, Hawaii
211069		Ga. s.	Helen	11	7	30.7	10.5	4.4	Fsh.	3	24	1913	Seattle, Wash.	Pt. Townsend, Wash
211606		Ga. s.	Helen	8	5	39.4	8.0	2.7	Pas.	1	16	1913	Carrsville, Ky.	Paducah, Ky.
211852		Ga. s.	Helen	12	6	40.5	12.7	4.0	Pas.	1	28	1913	Floral Bluff, Fla.	Jacksonville, Fla.
212247		Ga. s.	Helen	13	10	32.7	11.8	3.3	Pas.	4	24	1914	St. Augustine, Fla.	St. Augustine, Fla.
201491		Ga. s.	Helen Avetta	19	13	48.8	13.0	3.9	Frt.	1	1904	Crisfield, Md.	Crisfield, Md.
206434		Ga. s.	Helen B	19	14	49.0	12.0	5.0	Pas.	3	30	1909	St. Joseph, Mich.	Grand Haven, Mich.
206965		Ga. s.	Helen B	10	7	38.0	9.3	3.5	Fsh.	3	30	1909	Grand Bay, Ala.	Mobile, Ala.
206397		Ga. s.	Helen B	11	11	30.7	9.4	3.6	Fsh.	3	14	1905	Manitowoc, Wis.	Milwaukee, Wis.
204298		St. s.	Helen Bethel	62	42	78.6	16.5	6.2	Pas.	3	1899	Wilmington, Del.	Philadelphia, Pa.
25309		*St. p.	Helen Blair	213	213	100.4	29.0	5.3	Pas.	20	439	1897	Marietta, Ohio	Des Moines, Iowa.
120654		St. s.	Helen C	622	460	185.0	35.0	12.4	Frt.	14	600	1874	Chatham, Ontario	Port Huron, Mich.
208941		Ga. s.	Helen C	6	6	24.4	7.8	3.2	Fsh.	2	8	1907	Washington Harbor, Wis.	Milwaukee, Wis.
203074		Ga. s.	Helen D	7	5	36.4	10.3	3.2	Pas.	0	1906	Ballard, Wash.	Seattle, Wash.
205441		*Ga. p.	Helen Dean	13	13	65.0	10.1	2.5	Tow.	2	20	1908	Higginsport, Ohio	Louisville, Ky.
96027		*St. p.	Helen Denham	96	34	81.0	22.5	3.5	Tow.	8	1889	Eustis, Fla.	Cedar Keys, Fla.
96521		Ga. s.	Helen E	7	6	35.0	9.0	5.0	Fsh.	1	7	1900	Waterford, Conn.	Greenport, N. Y.
210871		*St. p.	Helen E	33	33	105.0	19.7	2.8	Pas.	5	56	1913	Point Pleasant, W. Va.	Pittsburgh, Pa.
96610		St. s.	Helen Euphane	178	86	122.0	20.4	9.3	Fsh.	30	270	1902	Pocomoke City, Md.	Tappahannock, Va.
96673		Ga. s.	Helen G	6	6	24.4	12.2	3.6	Fsh.	1	8	1903	Osterville, Mass.	Barnstable, Mass.
211240		Ga. s.	Helen H	19	12	40.0	12.0	4.6	Fsh.	5	20	1913	Keppert, Wash.	Seattle, Wash.
90378		St. s.	Helen Henderson	87	83	86.2	19.2	0.2	Tow.	15	475	1871	Philadelphia, Pa.	Mobile, Ala.
207740		St. s.	Helen I	22	14	57.0	13.8	5.0	Tow.	8	40	1910	Lake Charles, La.	Brashear, La.
207189		Ga. s.	Helen Lowe	14	11	51.6	17.3	1.6	Fer.	10	12	1910	Hertsville, Tenn.	Nashville, Tenn.
204208		*Ga. p.	Helen M	12	9	64.5	12.0	2.2	Tow.	1	1907	Portland, Ohio	Louisville, Ky.
209987		Ga. y.	Helen M	31	22	58.6	11.9	5.6	Yct.	3	80	1912	Boston, Mass.	Plymouth, Mass.
205535		Ga. s.	Helen McColl	36	17	65.7	16.5	6.0	Fsh.	3	50	1911	East Boothbay, Me.	Eastport, Me.
207926		Ga. s.	Helen Marie	10	7	30.2	10.7	3.2	Pas.	1	10	1904	Ocean View, Del.	Wilmington, Del.
210179		Ga. s.	Helen O	14	9	41.4	11.0	4.8	Frt.	1	30	1912	Chicago, Ill.	Chicago, Ill.
95563		Ga. s.	Helen Payne	14	9	38.2	12.7	3.8	Tow.	2	1901	South Bend, Wash.	Portland, Ore.
200771		Ga. y.	Helen S	21	12	45.0	10.3	5.0	Yct.	2	10	1904	Atlantic City, N. J.	Somers Point, N. J.
203921		Ga. s.	Helen S	8	5	36.2	8.7	4.2	Fsh.	1	1907	Yeaser, Wash.	Seattle, Wash.
96364		Ga. s.	Helen Scott	11	7	47.2	9.9	3.6	Tow.	2	1896	Warrenton, Ore.	Newport, Ore.
96647		Ga. s.	Helen Stanley	27	17	60.4	17.1	4.5	Oys.	5	1902	Huntington, N. Y.	Greenport, N. Y.
208930		Ga. s.	Helen T	32	21	51.4	15.2	5.5	Fsh.	1	50	1911	Decatur, Wash.	Portland, Ore.
207262		Ga. s.	Helen Taft	6	5	43.2	10.5	3.0	Frt.	1	14	1902	Back Creek, Va.	Crisfield, Md.

1 Formerly ga. y. Ethel May II.

2 Formerly st. s. (a) Lilly and Howard.

(b) Ernest Rudolph.

3 Formerly st. s. Laura.

4 Formerly ga. s. Mallrnia Cordiff.

5 Formerly ga. s. Isaac M. Lake.

6 Formerly U. S. M. H. S. st. s. Louis Pasteur.

7 Formerly st. p. Urania.

8 Formerly (a) British st. s. Quebec.

(b) st. s. F. E. Spinner.

† Rebuilt, 1907.

MERCHANT STEAM VESSELS OF THE UNITED STATES—Continued.

Official No.	Signal letters.	Rtg.	Name of vessel.	Gross tonnage.	Net tonnage.	Length.	Breadth.	Depth.	Service.	Crew.	Indicated horsepower.	When built.	Where built.	Home port (where permanent document issues).
						Feet.	Feet.	Feet.						
96270		St. s.	Helen Taylor	43	33	58.4	30.2	3.8	Frt.	6	1894	1894	Grand Haven, Mich.	Grand Haven, Mich.
204046		Ga. s.	Helen Tod	13	12	39.3	9.6	2.4	Pas.	2	1906	1906	Berkley, Va.	Norfolk, Va.
204038		Ga. s.	Helen W.	14	9	45.2	10.3	3.2	Frt.	2	1907	1907	Charleston, S. C.	Charleston, S. C.
211607		Ga. s.	HELEN W.	8	7	30.0	7.9	2.8	Pas.	1	40	1911	St. Louis, Mo.	St. Louis, Mo.
96664		*St. p.	Helen White	174	174	148.0	27.6	4.0	Tow.	11	35	1903	Sistersville, W. Va.	Pittsburgh, Pa.
96665		Ga. s.	Helen Young	22	7	40.0	16.0	4.6	N'sc.	3	35	1902	Cappahosook, Va.	Newport News, Va.
202900		Ga. s.	Helen Z.	10	7	36.5	10.4	4.3	Frt.	0	0	1906	Ballard, Wash.	Pt. Townsend, Wash.
204967		St. s.	Helen B. Moran	09	67	77.0	21.0	9.8	Tow.	5	600	1908	Tottenville, N. Y.	New York, N. Y.
96662		Ga. s.	Helen B. Thomas	73	45	94.2	21.0	9.2	Fsh.	17	54	1932	Essex, Mass.	Boston, Mass.
200157		Ga. s.	Helen D. Lano	13	13	42.6	14.8	5.4	Fsh.	7	12	1903	Gloucester, Mass.	Rockland, Me.
212270		Ga. s.	Helen E. Murley	19	6	40.8	14.3	6.4	Fsh.	3	24	1914	Friendship, Me.	New Bedford, Mass.
203860	K. V. T. W.	St. s.	Helen M. Field	321	218	133.8	23.3	12.8	Wrk.	14	750	1904	Essex, Mass.	New York, N. Y.
162281	K. T. P. G.	St. s.	Helen P. Drew	286	178	134.6	32.2	10.5	Pas.	18	1904	1904	Hoquiam, Wash.	San Francisco, Cal.
95790		Ga. s.	Helen Josephine Mansfield.	13	12	36.5	14.6	3.8	Frt.	2	2	1884	Norfolk, Va.	Norfolk, Va.
95970		St. s.	Helena	2,083	1,678	275.5	40.2	20.3	Frt.	14	1,175	1888	Sheboygan, Wis.	Chicago, Ill.
96351		Ga. s.	Helena	6	6	33.8	12.6	3.4	Frt.	2	2	1894	Mount Pleasant, S. C.	Charleston, S. C.
96638	K. R. V. W.	St. y.	Helena	94	73	110.0	17.2	10.4	Yct.	10	200	1902	South Brewer, Me.	Bangor, Me.
202840		Ga. s.	Helena	9	6	40.0	10.5	3.5	Oys.	1	10	1906	Fort Republic, N. J.	Somers Point, N. J.
205378		Ga. s.	Helena	14	13	33.1	10.0	4.6	Fsh.	2	12	1901	Marinette, Wis.	Milwaukee, Wis.
206262		Ga. s.	Helena	9	6	29.5	9.5	3.0	Fsh.	1	2	1909	Hogan, Alaska	Wrangell, Alaska
210492		Ga. s.	Helena	7	6	32.0	10.0	4.0	Pas.	1	10	1912	Brightline, N. J.	Somers Point, N. J.
95744		St. s.	Helene	24	12	63.2	13.9	6.5	Fsh.	1	3	1883	Fairport, Ohio	Cleveland, Ohio
96304		Ga. s.	Helene	33	30	55.6	17.2	6.3	Frt.	3	3	1835	Toms River, N. J.	Patchogue, N. Y.
96344		Ga. s.	Helene	5	5	30.5	12.4	3.2	Msc.	1	1	1889	Middle Haddam, Conn.	Honolulu, Hawaii
96500	K. P. W. T.	St. s.	HELENE	618	302	170.6	30.8	14.5	Fa.	45	443	1897	San Francisco, Cal.	San Francisco, Cal.
203859	K. V. T. S.	St. s.	Helene	672	307	172.1	38.0	13.2	Frt.	17	450	1906	Hoquiam, Wash.	Baltimore, Md.
211223		Ga. y.	Helene	17	11	49.2	10.7	4.7	Yct.	1	3	1913	Annapolis, Md.	Baltimore, Md.
96601	K. R. N. P.	St. y.	HELENITA	304	207	161.0	22.3	12.6	Yct.	27	1,200	1902	New York, N. Y.	New York, N. Y.
211601		Ga. s.	Helgeland	32	53	76.0	18.2	8.4	Fsh.	12	100	1913	Seattle, Wash.	Seattle, Wash.
210121	L. C. K. T.	Ga. y.	Helianthus	85	24	60.5	12.7	6.7	Yct.	3	50	1912	Bristol, R. I.	Providence, R. I.
210800		Ga. s.	Hellen	8	5	40.0	9.7	3.0	Pas.	1	28	1912	Greenville, Miss.	New Orleans, La.
209762		Ga. s.	Helmar	49	27	58.1	15.2	4.3	Pas.	3	60	1912	Pinewood, Fla.	Pensacola, Fla.
203822		St. s.	Heloise	28	19	65.0	10.0	3.8	Yct.	3	50	1906	Labadeville, La.	Brashear, La.
208578	L. B. W. V.	Ga. y.	Helori	93	61	92.4	15.8	9.8	Pas.	3	50	1911	Seattle, Wash.	Seattle, Wash.
209337		*Ga. p.	Helper	8	6	51.0	10.7	3.8	Pas.	1	1	1904	Staubenville, Ohio	Wheeling, W. Va.
95910		Ga. s.	Helyn	6	5	29.7	14.7	3.0	Pas.	3	3	1887	Patchogue, N. Y.	Patchogue, N. Y.
96492		Ga. s.	Helys	35	24	60.0	14.7	6.0	Pas.	3	3	1900	Bridgeport, Conn.	New London, Conn.
204346		St. s.	HEMLOCK	4,796	3,501	420.0	62.7	24.0	Frt.	20	1,500	1907	Bay City, Mich.	Cleveland, Ohio
205222		Ga. s.	Hemhle	13	9	38.6	11.7	3.9	Fsh.	7	12	1938	Tacoma, Wash.	Seattle, Wash.
203563		St. s.	HENNSTAD	1,310	890	188.5	45.1	16.5	Fer.	7	1,600	1906	Wilmington, Del.	Philadelphia, Pa.
209928		Ga. p.	HENDERSON	82	82	120.0	25.0	3.6	Fer.	3	120	1912	Dubuque, Iowa	Evansville, Ind.
210630		*St. p.	Henderson	430	372	158.0	31.6	7.1	Frt.	13	803	1912	Portland, Ore.	Portland, Ore.
203424		St. p.	HENDRICK HUDSON	2,847	1,598	379.1	45.1	13.1	Pas.	65	6,200	1906	Newburgh, N. Y.	New York, N. Y.
96416		St. s.	HENDRICK S. HOLDEN	4,444	3,091	408.4	60.0	24.3	Frt.	20	1,800	1898	Cleveland, Ohio	Cleveland, Ohio
210331	L. C. M. R.	St. s.	Henlopen	254	125	136.0	23.7	11.3	Fsh.	27	495	1912	Milford, Del.	Wilmington, Del.
86016		St. s.	Henlopen	900	639	208.8	35.1	12.4	Frt.	14	390	1855	Milwaukee, Wis.	Milwaukee, Wis.
76076		St. p.	Henrietta	95	95	130.0	24.0	4.3	Tow.	18	1879	1879	Stillwater, Minn.	Paducah, Ky.
95350		Ga. s.	Henrietta	45	22	62.9	16.1	6.5	Tow.	5	5	1875	Portland, Me.	Portland, Me.
95824		Ga. s.	Henrietta	43	41	63.1	21.0	5.1	Frt.	2	2	1884	Great Neck, N. Y.	Patchogue, N. Y.
95977		Ga. s.	Henrietta	6	6	30.0	11.1	3.4	Msc.	3	3	1870	Warren, R. I.	Fall River, Mass.
96392		St. s.	Henrietta	53	29	72.5	18.2	8.7	Tow.	4	4	1898	San Francisco, Cal.	San Francisco, Cal.
208435		Ga. s.	Henrietta	13	8	33.0	11.1	3.6	Fsh.	5	20	1911	Seattle, Wash.	Pt. Townsend, Wash.
210129		Ga. s.	Henrietta	25	17	55.2	14.0	7.2	Yct.	2	40	1912	do.	Seattle, Wash.
211985		Ga. s.	Henrietta	8	6	39.5	11.4	6.6	Pas.	1	18	1913	Lake Charles, La.	Morgan City, La.
96378		Ga. s.	Henrietta Corbin	10	10	45.0	14.5	3.4	Tow.	1	30	1897	Pocomoka City, Md.	Norfolk, Va.
207369		Ga. s.	Henrietta H.	13	9	42.0	12.5	4.4	Frt.	2	40	1910	Winslow, Wash.	Seattle, Wash.
207023		Ga. s.	Henrietta No. 2	14	10	44.8	11.2	3.0	Pas.	1	30	1909	Astoria, Ore.	Astoria, Ore.
96491		St. s.	Henrietta	222	151	97.1	25.4	8.7	Frt.	7	7	1889	Boston, Mass.	Newark, N. J.
85501		St. s.	Henry	30	16	60.8	14.8	6.5	Tow.	4	4	1876	Buffalo, N. Y.	Detroit, Mich.
95036		Ga. s.	Henry Albin	12	9	30.5	13.0	3.6	Oys.	1	1	1870	New York, N. Y.	New York, N. Y.
210678		*Ga. p.	Henry B.	10	10	55.4	10.0	3.0	Frt.	2	25	1912	Rumsey, Ky.	Louisville, Ky.
95572		St. s.	Henry Buck	50	40	64.7	16.4	7.0	Tow.	6	6	1879	Buffalo, N. Y.	Charleston, S. C.
203942		Ga. s.	Henry C.	7	6	31.2	10.5	3.8	Fsh.	2	16	1907	Port Clinton, Ohio	Sandusky, Ohio
11449		Ga. s.	Henry Clay	11	7	41.0	13.3	3.0	Oys.	2	2	1867	Port Richmond, N. Y.	New York, N. Y.
150587		St. s.	HENRY CORT	2,234	1,571	320.0	42.0	25.0	Frt.	22	1,400	1862	Superior, Wis.	Duluth, Minn.
209096		Ga. s.	Henry D.	18	15	45.0	14.6	4.6	Frt.	2	50	1911	Auburn, N. J.	Philadelphia, Pa.
96613		Ga. s.	Henry Finch	29	20	52.5	12.8	5.7	Wrk.	4	4	1902	Seattle, Wash.	Seattle, Wash.
201306		*Ga. p.	Henry Frank	8	5	41.6	13.0	2.7	Tow.	3	3	1904	New Orleans, La.	New Orleans, La.
209177		*Ga. p.	Henry Frazier	11	9	48.3	7.4	2.9	Pas.	1	40	1911	Centaur, Mo.	St. Louis, Mo.
202671		St. s.	Henry Gillen	74	50	65.2	19.0	8.0	Tow.	5	5	1905	New Baltimore, N. Y.	New York, N. Y.
96236		St. s.	Henry Gust	37	18	60.9	15.9	6.9	Fsh.	6	6	1893	Milwaukee, Wis.	Milwaukee, Wis.
96420		*St. p.	Henry Harley	162	162	160.0	29.0	3.2	Pas.	28	268	1868	Jeffersonville, Ind.	Nashville, Tenn.

¹ Formerly st. s. Pawnee.

² Formerly Hawaiian st. s. Helene.

³ Formerly gas. s. Bee.

⁴ Formerly st. s. George H. Dyer, sr.

⁵ Formerly st. p. J. E. Staples.

⁶ Formerly st. p. David Bronson.

⁷ Formerly st. s. George B. Dickson.

⁸ Formerly st. s. Pillsbury.

⁹ Formerly st. s. Chas. C. Wing.

MERCHANT STEAM VESSELS OF THE UNITED STATES—Continued.

Official No.	Signal letters.	Rig.	Name of vessel.	Gross tonnage.	Net tonnage.	Length.	Breadth.	Depth.	Service.	Crew.	Indicated horsepower.	When built.	Where built.	Home port (where permanent document issues).
						Feet.	Feet.	Feet.						
95697		St. s.	Henry J.	42	26	63.0	18.6	6.2	Oys.	6	1882	Norwalk, Conn.	Bridgeport, Conn.	
96625		St. s.	Henry Koerber, jr.	84	57	69.6	16.7	6.8	Pas.	2	1902	Buffalo, N. Y.	Buffalo, N. Y.	
115325		St. s.	Henry Lee	65	44	73.8	18.0	8.3	Tow.	5	1873	Chester, Pa.	New York, N. Y.	
95624		St. s.	Henry Lloyd	29	19	56.1	12.2	4.3	Tow.	5	1880	Brooklyn, N. Y.	Georgetown, S. C.	
95660		*St. p.	Henry Lourey	646	646	209.6	35.2	5.8	Tow.	32	1,237	Mound City, Ill.	Pittsburgh, Pa.	
207150		Ga. s.	Henry Ludlow	41	36	61.2	16.0	4.6	Pas.	1	83	Babylon, N. Y.	Patchoque, N. Y.	
95333		St. p.	Henry Marquand	395	395	195.8	45.6	6.0	Per.	10	1,229	Jeffersonville, Ind.	St. Louis, Mo.	
201357		St. s.	Henry Maurer	46	28	54.0	19.2	6.0	Tow.	4	184	Tottenville, N. Y.	Boston, Mass.	
96681		St. s.	Henry O'Brien	64	43	61.9	19.6	8.4	Tow.	9	1903	do.	New York, N. Y.	
94136		St. s.	HENRY PHIPPS	7,240	5,450	580.0	58.0	27.5	Frt.	24	2,000	1907	West Bay City, Mich.	Duluth, Minn.
95685		St. s.	Henry Preston, sr.	38	19	61.5	16.0	6.9	Pas.	4	1832	Greenpoint, N. Y.	New York, N. Y.	
204531		Ga. s.	Henry R.	6	5	27.8	13.0	3.1	Frt.	2	1901	New York, N. Y.	Do.	
95770		St. p.	Henry Sackman	610	610	254.0	48.0	6.0	Frt.	18	1,000	1883	Jeffersonville, Ind.	St. Louis, Mo.
200317		St. s.	Henry Steers	177	104	100.9	20.8	11.0	Tow.	13	427	1900	Pocomoke City, Md.	New York, N. Y.
96784		St. s.	HENRY STEINBRENNER	4,719	3,955	429.0	59.0	24.0	Frt.	22	1991	1991	Port Huron, Mich.	Cleveland, Ohio.
209605		St. s.	Henry W.	51	44	72.0	21.0	9.0	Tow.	3	235	1912	Green Bay, Wis.	Duluth, Minn.
205207		Ga. s.	Henry Warren	11	10	36.0	13.0	3.4	Frt.	1	10	1908	Touisset, Mass.	New Bedford, Mass.
95126		St. s.	Henry Wellman	38	19	67.0	16.0	6.3	Tow.	3	1871	Philadelphia, Pa.	Calais, Me.	
209908	L. C. K. B.	St. s.	HENRY WILLIAMS	1,861	1,392	229.0	39.1	20.1	Frt.	21	750	1912	Wilmington, Del.	Baltimore, Md.
96337		St. s.	HENRY A. HABER	43	33	70.0	17.0	5.7	Pas.	3	1836	Newburgh, N. Y.	Philadelphia, Pa.	
202543		*St. p.	HENRY A. LAUGHLIN	85	85	135.0	24.0	4.1	Tow.	9	1905	Pittsburgh, Pa.	Pittsburgh, Pa.	
95680		St. s.	Henry A. Peck	45	22	68.5	17.0	7.2	Tow.	4	1882	City Island, N. Y.	Nowark, N. J.	
100278		St. s.	Henry B. Hall	1,152	962	212.6	35.0	17.9	Frt.	15	400	1881	Detroit, Mich.	Ogdensburg, N. Y.
202143		St. s.	HENRY C. FRICK	6,490	5,016	549.0	56.0	20.4	Frt.	25	1905	1905	West Bay City, Mich.	Duluth, Minn.
96356		St. s.	HENRY C. HAARSTICK	226	154	115.0	22.0	10.0	Tow.	8	500	1897	Jeffersonville, Ind.	St. Louis, Mo.
130274	K. B. Q. C.	St. s.	Henry C. Rowe	220	135	120.6	23.4	8.5	Pas.	6	248	1883	Port Jefferson, N. Y.	New Haven, Conn.
105140		St. s.	Henry D. McCord	69	37	73.8	17.5	8.1	Tow.	4	1872	Philadelphia, Pa.	New York, N. Y.	
95694		St. s.	Henry F. Brower	30	15	60.0	15.0	6.9	Fsh.	3	1882	Grand Haven, Mich.	Milwaukee, Wis.	
203332		St. s.	HENRY H. ROGERS	7,053	5,444	580.0	58.0	27.4	Frt.	25	1,800	1906	Chicago, Ill.	Duluth, Minn.
211608	L. D. F. S.	St. s.	Henry J. Diddle	229	131	103.8	33.0	11.4	Tow.	12	703	1913	St. Helens, Ore.	Portland, Ore.
161750		S. p.	Henry L. Joyce	810	690	156.0	36.0	13.3	Fer.	6	1835	Chester, Pa.	New York, N. Y.	
96059		St. s.	Henry L. Korter	30	15	46.2	13.1	6.5	Tow.	5	1890	Baltimore, Md.	Charleston, S. C.	
207181		St. s.	Henry N. Du Bols	164	111	87.5	25.8	11.0	Pt.	7	503	1919	Tottenville, N. Y.	New York, N. Y.
209682		Ga. s.	Henry P. Williams	73	53	85.9	21.5	10.0	Pt.	6	60	1912	Chelsea, Mass.	Charleston, S. C.
96487		St. s.	Henry S. Beard	119	81	84.7	22.2	10.1	Tow.	10	350	1900	Brooklyn, N. Y.	New York, N. Y.
205238		Ga. s.	Henry S. Rogers	16	12	35.9	12.4	4.6	Fsh.	3	18	1907	Worham, Mass.	New Bedford, Mass.
211015	L. C. T. Q.	St. s.	HENRY T. SCOTT	1,506	915	234.5	42.7	14.5	Frt.	3	1,233	1911	San Francisco, Cal.	San Francisco, Cal.
96149		St. s.	Henry W. Grady	7	7	34.8	11.5	3.3	Frt.	2	1892	Strails, N. C.	Wilmington, N. C.	
96445		St. s.	HENRY W. OLIVER	4,909	3,617	444.0	50.0	24.6	Frt.	22	1,300	1920	Lorain, Ohio	Cleveland, Ohio.
201899	Ga. y.	*Herald	32	22	67.4	12.2	6.2	Yct.	3	1905	Bayonne, N. J.	Philadelphia, Pa.		
95337		St. s.	Herald	37	17	53.8	14.5	6.7	Tow.	4	1888	Aberdeen, Wash.	Portland, Ore.	
201890		St. s.	Herald	6	6	33.0	11.7	4.6	Msc.	1	1935	New Haven, Conn.	New Haven, Conn.	
203375		St. s.	Herbert	12	8	29.5	9.6	3.0	Pas.	0	12	1906	Anvik, Alaska	St. Michael, Alaska.
103142		*St. p.	Herbert	24	15	41.5	12.5	3.8	Tow.	1	25	1833	San Francisco, Cal.	San Francisco, Cal.
203940		*St. p.	Herbert	63	63	132.8	10.3	3.0	Drg.	13	129	1907	Nashville, Tenn.	Nashville, Tenn.
205585		St. s.	Herbert	55	37	68.5	15.7	7.8	Fsh.	5	75	1908	Ferrysburg, Mich.	Grand Haven, Mich.
207913		St. s.	Herbert	349	204	128.4	31.0	10.1	Tow.	4	1910	1910	Nantux, Conn.	Boston, Mass.
209269		St. s.	Herbert E. Keller	57	39	63.5	18.8	8.0	Tow.	4	209	1911	Tottenville, N. Y.	New York, N. Y.
208987	L. C. B. D.	St. s.	Herbert N. Edwards	323	145	155.6	23.1	12.9	Fsh.	32	750	1911	Rockland, I. c.	Newport, R. I.
201786		Ga. s.	Herbert and Emma	9	9	33.4	9.7	4.3	Fsh.	5	1905	Naponeset, Mass.	Gloucester, Mass.	
209435		Ga. s.	Herby Alston	6	5	26.0	8.4	3.4	Frt.	1	1911	Georgetown, S. C.	Georgetown, S. C.	
92227		St. s.	Hercules	54	36	78.0	18.4	7.6	Tow.	5	1890	Bordentown, N. J.	New York, N. Y.	
95443		St. s.	Hercules	119	59	111.4	22.8	10.6	Tow.	8	350	1876	Camden, N. J.	Albany, N. Y.
95528		Ga. s.	Hercules	47	32	57.0	23.0	4.7	Frt.	1	20	1878	San Francisco, Cal.	San Francisco, Cal.
95546		St. s.	Hercules	96	48	90.0	21.0	11.9	Tow.	5	1878	do.	Do.	
96154		St. p.	Hercules	800	696	200.6	37.6	12.1	Fer.	6	915	1892	Bath, Me.	Portland, Me.
96336		Ga. s.	Hercules	20	16	46.6	13.5	3.8	Msc.	1	1896	East Providence, R. I.	New York, N. Y.	
96362		Ga. s.	Hercules	12	8	48.3	10.3	3.2	Frt.	1	1897	Warrenton, Ore.	Pt. Townsend, Wash.	
96443		*St. p.	Hercules	560	293	160.3	34.0	8.6	Pas.	13	1870	Portland, Ore.	Portland, Ore.	
182813		St. s.	Hercules	233	164	102.5	32.0	8.8	Lgt.	5	1906	Bath, Me.	Boston, Mass.	
203223		*Ga. p.	Hercules	10	10	44.5	9.1	2.9	Msc.	2	45	1903	Needles, Cal.	Los Angeles, Cal.
204801	K. W. L. Q.	St. s.	HERCULES	414	221	134.9	26.1	15.5	Tow.	15	500	1907	Camden, N. J.	San Francisco, Cal.
205592		Ga. y.	Hercules	17	15	36.5	12.0	4.0	Yct.	2	20	1906	do.	Somers Point, N. J.
206315		Ga. s.	Hercules	12	9	42.5	11.1	4.4	Tow.	1	40	1909	Marshfield, Ore.	Cosco Bay, Ore.
209325		Ga. p.	Hercules	9	6	39.1	9.7	4.4	Frt.	0	50	1907	Alameda, Cal.	San Francisco, Cal.
5984	K. C. Q. H.	*St. p.	Hercules Carrel	217	217	133.0	28.2	5.2	Tow.	6	434	1871	Cincinnati, Ohio	Cincinnati, Ohio.
91705		St. s.	Herman	410	229	131.3	29.9	12.2	Whl.	31	100	1884	Bath, Me.	San Francisco, Cal.
96396		St. s.	Herman	456	164	155.0	36.0	6.6	Pas.	28	450	1896	Dutch Harbor, Alaska	St. Michael, Alaska.
207246	L. B. J. P.	St. s.	HERMAN FRASCH	3,803	2,381	345.0	48.4	27.1	Frt.	32	2,100	1910	Quincy, Mass.	New York, N. Y.
207756		*St. p.	Herman Hiltz	180	113	115.0	25.2	6.5	Frt.	8	80	1910	Oshkosh, Wis.	Milwaukee, Wis.
96919		St. s.	Herman Livingston	39	30	67.6	17.0	5.2	Pas.	2	1887	Athens, N. Y.	Albany, N. Y.	

¹ Formerly st. s. Scandinavian.

² Formerly st. s. Chas. F. Harris.

³ Formerly st. p. H. S. McComb.

⁴ Formerly st. s. George Hughes.

⁵ Formerly st. s. Iron Duke.

⁶ Formerly st. s. Nonowantuc.

⁷ Formerly st. s. Atalanta.

⁸ Formerly st. p. Vermont.

⁹ Formerly st. s. George Hughes.

¹⁰ Formerly ga. y. Enaj.

¹¹ Formerly st. s. Majestic.

¹² Formerly st. p. Champion No. 8.

¹³ Formerly st. s. Morning Star.

MERCHANT STEAM VESSELS OF THE UNITED STATES—Continued.

Official No.	Signal letters.	Rig.	Name of vessel.	Gross tonnage.	Net tonnage.	Length.	Breadth.	Depth.	Service.	Crew.	Indicated horsepower.	When built.	Where built.	Home port (where permanent document issues).
95698		St. s.	Herman Reesling.....	26	15	59.4	14.3	8.2	Fsh.	6	1882	Millbridge, Me.....	Rockland, Me.
95903	K. D. P. V.	St. s.	Herman Winter.....	2,625	1,768	271.8	41.6	19.2	Frt.	26	2,000	1887	Philadelphia, Pa.....	Boston, Mass.
200049		St. s.	Herman Witt.....	12	7	43.0	11.0	4.2	Tow.	2	35	1903	Duluth, Minn.....	Duluth, Minn.
81283		St. s.	Herman H. Hettler.....	789	536	210.0	34.7	13.2	Frt.	14	1890	West Bay City, Mich.....	Chicago, Ill.
96013		Ga. s.	Herman L. Rogers.....	26	25	41.5	17.6	5.0	Pas.	1	1889	Stony Brook, N. Y.....	New York, N. Y.
95530		St. s.	Herman S. Caswell.....	114	63	89.0	17.7	7.3	Pas.	6	188	1878	Noank, Conn.....	Do.
210372		*St. p.	Hermann.....	35	35	89.0	19.6	2.4	Fer.	5	40	1912	Herman, Mo.....	St. Louis, Mo.
96579		Ga. s.	Hermosa.....	14	9	36.8	11.0	4.1	Frt.	1	1901	Olympia, Wash.....	Pt. Townsend, Wash.
96611	K. R. P. V.	St. s.	Hermosa.....	493	334	139.0	28.0	11.5	Pas.	12	325	1902	Wilmington, Cal.....	Los Angeles, Cal.
14454		St. s.	Hero.....	21	10	52.5	12.9	6.5	Tow.	3	1887	San Francisco, Cal.....	Seattle, Wash.
203746		St. s.	Hero.....	35	37	62.0	17.4	7.7	Tow.	4	1906	Long Island City N. Y.....	New York, N. Y.
205486		Ga. s.	Hero.....	9	9	38.4	9.3	2.5	Msc.	1	10	1908	Atlantic, N. C.....	Beaufort, N. C.
207776		Ga. s.	Hero.....	13	10	35.4	12.9	3.3	Frt.	2	15	1910	McClellanville, S. C.....	Charleston, S. C.
107487	K. P. J. B.	St. s.	HEROINE.....	296	149	136.0	26.3	16.3	Pas.	28	200	1899	Brooklyn, N. Y.....	New York, N. Y.
200539		Ga. s.	Heron.....	39	36	58.0	19.0	4.3	Frt.	2	38	1903	Marco, Fla.....	Tampa, Fla.
211018		Ga. s.	Heron.....	30	18	56.0	15.6	6.6	Tow.	1	110	1913	Oakland, Cal.....	Seattle, Wash.
125038		St. s.	Hersey.....	48	24	70.0	15.5	7.2	Tow.	6	1872	Philadelphia, Pa.....	Portland, Me.
96000		Ga. s.	Hersey D. Taylor.....	16	15	38.1	15.4	4.8	Fsh.	3	1889	Bath, Me.....	New Bedford, Mass.
19396		St. s.	Hertford.....	287	239	120.9	20.4	7.1	Pas.	11	126	1869	Norfolk, Va.....	Norfolk, Va.
208748		Ga. y.	Hesperia.....	21	14	48.5	11.8	5.3	Yct.	2	60	1911	Bath, Me.....	Duluth, Minn.
210044		Ga. y.	Hessian.....	23	18	47.0	11.3	5.7	Yct.	1	35	1912	Boston, Mass.....	Boston, Mass.
95642		St. s.	Hessie.....	54	39	80.0	14.4	4.8	Pas.	9	1881	Tottenville, N. Y.....	Jacksonville, Fla.
96495		Ga. s.	Hessie.....	66	45	85.4	16.6	4.3	Pas.	6	1900	Perth Amboy, N. J.....	Brunswick, Ga.
96518		Ga. s.	Hester.....	6	6	38.0	9.8	3.7	Pas.	1	1897	Kalama, Wash.....	Portland, Ore.
96551		Ga. s.	Hester.....	14	13	40.0	14.8	5.7	Fsh.	4	1901	Osterville, Mass.....	New Bedford, Mass.
209837		Ga. s.	Hester.....	7	6	28.0	10.0	4.0	Frt.	2	10	1912	Charleston, S. C.....	Charleston, S. C.
95866		Ga. s.	Hester Ann.....	12	11	39.2	13.7	4.2	Frt.	2	1885	Smyrna, N. C.....	Edgartown, Mass.
96403		*St. p.	Hettle.....	110	119	111.3	40.2	6.5	Fer.	11	286	1898	New Orleans, La.....	New Orleans, La.
141209		Ga. y.	Hettle.....	16	16	49.0	13.2	6.0	Yct.	2	1892	Deer Isle, Me.....	Boston, Mass.
96278		Ga. s.	Hettle B.....	10	10	42.5	12.0	2.8	Frt.	3	30	1894	San Francisco, Cal.....	Nome, Alaska.
206312		Ga. s.	Hettle E.....	14	10	58.4	11.1	2.5	Frt.	2	20	1909	Marshallberg, N. C.....	Tampa, Fla.
95696		St. s.	Hetty Agnes.....	82	49	75.5	20.5	6.1	Frt.	8	1882	Boston, Mass.....	Boston, Mass.
203821		Ga. s.	Hialdo.....	9	8	34.0	11.6	4.0	Frt.	1	1901	Charleston, S. C.....	Norfolk, Va.
96368	K. N. B. S.	St. y.	HIAWATHA.....	219	149	147.1	21.1	11.4	Yct.	22	1,000	1897	New York, N. Y.....	Detroit, Mich.
200506		St. s.	Hiawatha.....	69	47	65.5	17.0	7.9	Tow.	5	250	1903	Tottenville, N. Y.....	New York, N. Y.
200728		Ga. s.	Hiawatha.....	15	12	50.0	12.4	3.4	Msc.	3	1904	Southampton, N. Y.....	Greenport, N. Y.
200729		*St. p.	Hiawatha.....	129	54	89.0	23.5	4.6	Pas.	18	120	1904	East Palatka, Fla.....	Boston, Mass.
203819		Ga. s.	Hiawatha.....	13	11	64.9	9.5	3.6	Tow.	1	1904	Snobomish, Wash.....	Pt. Townsend, Wash.
200958		St. p.	Hiawatha.....	85	53	95.0	18.0	4.2	Pas.	5	1904	St. Paul, Minn.....	St. Paul, Minn.
201771		Ga. s.	Hiawatha.....	10	7	35.4	12.6	5.8	Fsh.	2	1905	Bremen, Me.....	Plymouth, Mass.
205890		Ga. s.	Hiawatha.....	14	9	48.5	9.3	2.7	Pas.	1	16	1908	Mt. Vernon, Wash.....	Pt. Townsend, Wash.
206866		St. s.	Hiawatha.....	13	11	36.4	13.0	5.0	Frt.	3	1909	Warren, R. I.....	Providence, R. I.
208334		Ga. s.	Hiawatha.....	8	7	41.6	13.2	2.0	Pas.	1	20	1903	Courtney, Fla.....	St. Augustine, Fla.
208972		Ga. s.	Hiawatha.....	5	5	24.6	7.1	3.1	Fsh.	3	6	1907	Gills Rock, Wis.....	Milwaukee, Wis.
210321		Ga. s.	Hiawatha.....	12	8	35.0	10.5	3.6	Fsh.	1	16	1912	Ketchikan, Alaska.....	Ketchikan, Alaska.
208258		*St. p.	Hibernia.....	96	96	120.0	24.0	4.0	Tow.	6	290	1910	Paducah, Ky.....	Paducah, Ky.
11376		Ga. y.	Hicory.....	27	12	43.0	18.0	4.0	Yct.	1	1858	Glenwood, N. Y.....	New York, N. Y.
209705		Ga. s.	Hidden Inlet.....	23	15	47.8	13.4	5.6	Fsh.	2	30	1912	Tacoma, Wash.....	Ketchikan, Alaska.
208235		Ga. s.	Higco.....	23	12	48.6	14.0	6.0	Fsh.	3	24	1910	Boothbay Harbor, Me.....	Boothbay, Me.
205859		St. s.	HIGH-BRIDGE.....	465	316	99.8	30.1	12.3	Frt.	9	250	1908	Wilmington, Del.....	New York, N. Y.
200933		St. s.	Higginson Mfg. Co. No. 4.....	148	100	99.5	18.3	10.3	Lgt.	4	1904	Newburgh, N. Y.....	Albany, N. Y.
96174		Ga. s.	Highland.....	15	13	57.0	10.6	3.4	Frt.	1	20	1892	Baltimore, Md.....	Norfolk, Va.
95409		St. p.	HIGHLANDER.....	1,310	854	243.3	36.9	14.6	Pas.	22	2,000	1902	Wilmington, Del.....	New York, N. Y.
95423		St. p.	Highlander.....	135	78	80.5	25.4	9.2	Fer.	5	175	1876	Greenpoint, N. Y.....	Do.
96653		Ga. s.	Highland Light.....	14	12	48.0	14.5	3.5	Oys.	3	25	1902do.....	Boston, Mass.
96431		Ga. s.	Highland Queen.....	18	12	44.8	13.0	5.8	Fsh.	3	25	1898	Ballard, Wash.....	Pt. Townsend, Wash.
96545		St. s.	Hilda.....	6	6	53.0	14.3	5.0	Tow.	2	80	1901	San Francisco, Cal.....	San Francisco, Cal.
96686		Ga. s.	Hilda.....	14	10	36.5	14.3	4.0	Oys.	2	1903	Oyster Bay, N. Y.....	New York, N. Y.
203580		Ga. s.	Hilda.....	8	6	35.0	12.8	3.0	Frt.	1	1906	Coinjock, N. C.....	Elizabeth City, N. C.
208231		St. s.	Hilda.....	23	16	42.0	11.0	6.0	Fsh.	3	15	1910	Manitowoc, Wis.....	Milwaukee, Wis.
96342		Ga. s.	Hilda Emma.....	14	13	37.2	13.5	6.7	Tow.	2	1896	Friendship, Me.....	Machias, Me.
211548		Ga. s.	Hilda Hollingsworth.....	21	14	58.0	11.5	2.5	Pas.	2	42	1913	Smithland, Ky.....	Paducah, Ky.
96405		St. s.	Hildegard.....	149	102	90.0	19.0	6.2	Pas.	8	1898	Westerly, R. I.....	Fernandina, Fla.
207313		Ga. s.	Hildur Mabel.....	19	14	52.0	16.5	5.0	Fsh.	9	36	1910	Greenwich, N. J.....	Philadelphia, Pa.
92094		St. s.	Hillsboro.....	4	28	74.2	14.7	6.5	5	1889	City Island, N. Y.....	Jacksonville, Fla.
208794		Ga. s.	Hilma A.....	8	7	27.2	8.5	3.0	Fsh.	3	8	1906	West De Pere, Wis.....	Milwaukee, Wis.
96603		St. s.	Hilo.....	13	7	48.0	10.0	5.0	Tow.	2	1901	Hilo, Hawaii.....	Honolulu, Hawaii.
202782	K. V. F. D.	St. s.	Hilsonian.....	2,921	1,819	340.0	37.3	27.2	Frt.	40	1,800	1880	Middlesbrough, England.....	San Francisco, Cal.
11787		St. s.	Hilton.....	166	141	110.0	28.4	7.4	Frt.	11	190	1867	East Saginaw, Mich.....	Pt. Huron, Mich.
208889	L. C. B. H.	St. s.	HILTON.....	3,102	2,423	313.5	46.0	22.0	Frt.	28	1,200	1911	Newport News, Va.....	New York, N. Y.

1 Formerly st. s. Walter Vall.

2 Formerly st. s. Clamack.

3 Formerly st. y. Aloha.

4 Formerly st. s. Charles H. Hersey.

5 Formerly st. s. Olive.

6 Formerly ga. y. Lamont.

7 Formerly st. s. Bayonne.

8 Formerly st. p. William G. Payne.

9 Formerly st. p. Bridgeport.

10 Formerly St. y. Marguerite.

11 Formerly st. s. Triumph.

12 Formerly st. s. Gaditano.

13 Formerly st. s. Gaditano.

MERCHANT STEAM VESSELS OF THE UNITED STATES—Continued.

Official No.	Signal letters.	Rlg.	Name of vessel.	Gross tonnage.	Net tonnage.	Length.	Breadth.	Depth.	Service.	Crew.	Indicated horsepower.	When built.	Where built.	Home port (where permanent document issues).
						Feet.	Feet.	Feet.						
96678		St. s.	Hinckley	211	177	114.4	24.0	10.0	Frt.	6	150	1901	Chaumont, N. Y.	Oswego, N. Y.
96771		St. s.	Hinton	60	45	85.3	10.0	4.0	Tow.	7		1883	Philadelphia, Pa.	Newport News, Va.
204322		Ga. s.	Hiona	14	9	46.9	12.0	4.0	Fsh.	2		1907	Seattle, Wash.	Seattle, Wash.
211028		Ga. y.	Hippocampus	23	19	47.6	10.8	5.6	Yct.	1	40	1913	New York, N. Y.	Deer Isle, Me.
96247	K. L. W. F.	St. y.	Hirondelle	35	26	74.9	13.6	7.0	Yct.	6	2	1893	Nyaack, N. Y.	Buffalo, N. Y.
208234		Ga. s.	Hobcan	19	14	52.6	12.6	4.0	Tow.	2	35	1910	Georgetown, S. C.	Georgetown, S. C.
96528		Ga. s.	Hobo	16	10	39.0	14.8	8.2	Fsh.	3		1900	Rockport, Me.	Boston, Mass.
201900		Ga. y.	Hobo	24	16	57.5	10.0	5.6	Yct.	2		1905	Bayonne, N. J.	New York, N. Y.
202945		Ga. s.	Hobo	10	7	38.5	11.9	5.0	Fsh.	2		1896	Lubec, Me.	Lubec, Me.
204517		Ga. s.	Hobo	9	8	31.5	9.2	4.3	Fsh.	1	10	1907	Atlantic City, N. J.	Somers Point, N. J.
205742		Ga. s.	Hobo	11	7	35.6	9.7	2.0	Pas.	1	15	1908	Somers Point, N. J.	Do.
208077		Ga. s.	Hobo	9	6	38.1	9.4	3.8	Fsh.	1	18	1911	Millbridge, Me.	Boston, Mass.
96451		Ga. s.	Hobson	9	8	43.1	14.2	2.8	Oys.	3		1899	Bon Secour, Ala.	Gulfport, Miss.
96541		Ga. s.	Hobson	9	9	29.3	12.3	5.8	Fsh.	2		1901	Bremen, Me.	Portland, Me.
96539		St. s.	Hockomock	153	104	76.3	26.8	10.1	Fer.	3	200	1901	Bath, Mo.	Bath, Me.
201517		Ga. s.	Hockomock	46	22	63.8	18.3	8.0	Fsh.	4		1904	East Boothbay, Me.	Deer Isle, Me.
96195		Ga. s.	Hodson and Hodson	10	9	52.3	14.2	3.2	Fsh.	2		1892	Monte, Md.	Norfolk, Va.
200670		Ga. s.	Hohapt	6	6	31.0	9.7	3.2	Fsh.	2		1904	Port Gambier, Wash.	Wrangell, Alaska.
110429		St. s.	Hokendauqua	137	68	123.0	22.8	10.0	Tow.	9	500	1887	Newburgh, N. Y.	New York, N. Y.
130386		St. s.	Holbrook	40	23	64.1	18.2	7.1	Tow.	4		1903	Tottenville, N. Y.	Boston, Mass.
202984		Ga. s.	Holds	9	8	33.0	13.5	3.0	Frt.	1		1897	Patchogue, N. Y.	Patchogue, N. Y.
125906		St. p.	Holland	1,148	871	230.7	33.6	12.3	Fsh.	51	1,500	1881	Wyandotte, Mich.	Chicago, Ill.
202154		Ga. s.	Hollis	10	7	47.7	9.4	3.3	Fsh.	1	13	1905	Millbridge, Me.	Millbridge, Me.
206945		St. s.	HOLLIS M.	48	33	61.0	16.0	8.0	Fsh.	5	55	1899	Lorain, N. J.	Chicago, Ill.
202345		Ga. s.	Holly	21	13	51.0	15.4	4.5	Fsh.	6	15	1905	Atlantic City, N. J.	Somers Point, N. J.
206340		Ga. s.	Holly S.	13	9	37.0	11.4	3.0	Pas.	2	16	1907	Two Heart River, Mich.	Marquette, Mich.
96429		Ga. s.	Holt	6	6	31.0	10.0	2.6	Msc.	1		1898	Morehead City, N. C.	Beaufort, N. C.
96407		St. s.	Holyoako	198	144	97.0	21.6	7.5	Pas.	7		1898	Greenport, N. Y.	Greenport, N. Y.
206363		Ga. s.	Home	14	9	40.2	10.2	5.0	Frt.	1	15	1911	Seattle, Wash.	Pt. Townsend, Wash.
206880		Ga. s.	Home	20	18	38.0	12.5	5.0	Fsh.	2	25	1912	Cheboygan, Mich.	Grand Haven, Mich.
207104		Ga. s.	Home Run	7	6	23.7	9.3	3.3	Frt.	1		1906	Darlen, Ga.	Brunswick, Ga.
96142	K. L. C. H.	St. s.	Homer	501	331	146.0	33.8	17.0	Pas.	21	250	1891	Bandon, Oreg.	San Francisco, Cal.
96268		St. s.	HOMER	68	34	74.5	15.3	7.0	Tow.	7		1894	Newburgh, N. Y.	Jacksonville, Fla.
206916		St. s.	Homer	15	8	42.0	11.4	5.0	Tow.	1	45	1909	St. Johns, Oreg.	Portland, Oreg.
211051		Ga. s.	Homer Hand	37	34	59.1	13.5	3.8	Pas.	2	15	1913	La Belle, Fla.	Key West, Fla.
96520	K. D. T. G.	St. s.	Homer Ramsdell	1,181	822	225.0	32.5	11.8	Pas.	49	1,200	1887	Newburgh, N. Y.	New York, N. Y.
205261	K. W. S. F.	St. s.	HONDURAS	2,350	1,461	247.8	43.0	27.0	Frt.	23		1908	Buffalo, N. Y.	Do.
96194		Ga. s.	Honest	5	5	29.0	12.4	3.2	Frt.	1		1892	Patchogue, N. Y.	Greenport, N. Y.
207781		Ga. y.	Honey Boy	23	16	51.8	11.0	5.1	Yct.	2	30	1910	South Boston, Mass.	Pt. Townsend, Wash.
96660	K. S. F. G.	St. s.	HONEYBROOK	373	253	126.2	26.0	15.2	Tow.	16	600	1902	Philadelphia, Pa.	New York, N. Y.
208046	L. B. Q. T.	St. s.	HONOLULAN	7,059	4,421	414.5	53.7	32.1	Pas.	60	4,000	1910	Sparrows Point, Md.	Do.
210201		*St. p.	HONTZ	36	36	80.0	18.0	3.3	Tow.	8	100	1912	Evansville, Ind.	Evansville, Ind.
96318		St. s.	Hoo Hoo	20	16	51.0	9.6	3.2	Pas.	1		1895	Portland, Oreg.	Portland, Oreg.
96631		St. s.	Hoo Hoo	32	17	55.0	12.0	5.0	Tow.	5		1902	Buffalo Bluff, Fla.	Jacksonville, Fla.
204553		Ga. s.	Hooker	14	12	37.3	14.0	5.0	Fsh.	1	20	1907	Osterville, Mass.	Barnstable, Mass.
209016		Ga. s.	Hoosier Girl	6	6	35.3	6.8	2.2	Pas.	1	15	1910	Tell City, Ind.	Evansville, Ind.
202033		St. s.	HOOPER AND MASON	5,841	4,578	504.0	54.2	31.0	Frt.	24	2,000	1905	Ecorse, Mich.	Duluth, Minn.
203062		St. s.	HOPATONG	968	672	177.2	39.0	15.8	Fer.	7	1,200	1906	Wilmington, Del.	New York, N. Y.
96421		Ga. s.	Hope	12	11	37.5	14.8	4.4	Oys.	1		1875	South Brooklyn, N. Y.	Do.
96668		Ga. s.	Hope	11	11	44.7	13.4	4.1	Pas.	1		1888	New Orleans, La.	Houston, Tex.
96408		Ga. s.	Hope	12	9	41.0	14.2	2.6	Frt.	1		1895	Woolwich, Me.	Boothbay, Me.
96452		St. s.	Hope	9	6	37.7	12.0	4.5	Fsh.	2		1899	Wrangell, Alaska.	Wrangell, Alaska.
96549		St. y.	Hope	39	26	81.2	12.0	6.4	Yct.	6		1901	New York, N. Y.	Salem, Mass.
96675		Ga. s.	Hope	14	9	35.6	12.4	4.0	Pas.	1		1903	Ballard, Wash.	Seattle, Wash.
201710		Ga. s.	Hope	11	11	60.0	12.0	4.0	Pas.	1		1905	Cincinnati, Ohio.	Grand Haven, Mich.
202601		Ga. s.	Hope	15	10	48.9	14.4	3.4	Fsh.	4		1905	Key Largo, Fla.	Key West, Fla.
204326		Ga. s.	Hope	12	10	48.0	14.0	3.4	Pas.	0	12	1907	St. Augustine, Fla.	St. Augustine, Fla.
205919		Ga. s.	Hope	11	9	28.0	9.2	2.6	Fsh.	4	16	1908	Charlevoix, Mich.	Gloucester, Mass.
205945		*Ga. p.	Hope	7	7	45.0	11.0	1.5	Pas.	3	20	1908	Carrsville, Ky.	Paducah, Ky.
207087		St. s.	Hope	15	10	37.2	12.0	4.2	Fsh.	4	25	1893	Ashtabula, Ohio.	Millwaukee, Wis.
211386		Ga. s.	Hope	8	6	35.8	11.3	4.7	Fsh.	3	24	1913	Noank, Conn.	Newport, R. I.
212213		Ga. y.	Hoqua	35	24	69.7	13.2	6.3	Yct.	4	180	1914	New York, N. Y.	New York, N. Y.
96404		St. s.	Hoquiam	41	20	62.3	15.0	5.2	Tow.	3		1898	Hoquiam, Wash.	Pt. Townsend, Wash.
203506	K. V. P. M.	St. s.	Hoquiam	644	440	174.0	38.2	13.3	Frt.	19		1906	Fairhaven, Cal.	San Francisco, Cal.
96606		St. s.	HORACE S. WILKINSON	3,860	3,057	370.0	48.2	24.0	Pas.	21	539	1902	Chicago, Ill.	Oswego, N. Y.
96310		Ga. s.	Horatio	8	7	25.5	12.1	3.1	Oys.	2	10	1895	Cape May, N. J.	Philadelphia, Pa.
96004		St. s.	Hornet	14	9	56.0	11.8	4.9	Pas.	3		1889	Brooklyn, N. Y.	New York, N. Y.
96259		Ga. s.	Hornet	7	6	24.6	11.3	4.0	Fsh.	1		1894	Osterville, Mass.	Vineyard Haven, Mass.
201751		Ga. s.	Hornet	11	7	53.0	12.0	4.5	Pas.	0		1905	Portland, Oreg.	Portland, Oreg.
203617		St. s.	Hornet	660	402	176.0	38.0	12.5	Frt.	19		1906	Aberdeen, Wash.	San Francisco, Cal.
204181		*Ga. p.	Hornet	12	12	51.2	9.1	2.0	Pas.	4	25	1907	Stephensport, Ky.	Louisville, Ky.
206013		Ga. s.	Hornet	7	7	46.0	10.0	2.0	Pas.	3	20	1908	Paducah, Ky.	Paducah, Ky.
210564		Ga. s.	Hornet	7	6	38.4	9.7	3.9	Frt.	3	20	1912	Georgetown, S. C.	Georgetown, S. C.
212398		Ga. s.	Hornet	12	10	33.4	13.2	4.2	Pas.	2	20	1914	Brooklyn, N. Y.	New York, N. Y.

1 Formerly st. s. Robert Lockhart.

2 Formerly st. s. Nonpareil.

3 Formerly st. p. City of Milwaukee.

4 Formerly st. s. Callahan.

MERCHANT STEAM VESSELS OF THE UNITED STATES—Continued.

Official No.	Signal letters.	Rtg.	Name of vessel.	Gross tonnage.	Net tonnage.	Length.	Breadth.	Depth.	Service.	Crew.	Indicated horsepower.	When built.	Where built.	Home port (where permanent document issues.)
						Feet.	Feet.	Feet.						
207564		Ga. y.	HORNET II.	50	34	99.0	11.0	0.6	Yet.	3	1,000	1910	Detroit, Mich.	Detroit, Mich.
115686		St. s.	Hortense	15	7	48.3	12.0	4.7	Tow.	2		1879	Brooklyn, N. Y.	Newark, N. J.
205876		Ga. s.	Horton Corwin, Jr.	7	5	39.9	7.8	6.4	Pas.	1	35	1908	Edenton, N. C.	Edenton, N. C.
96586		*St. p.	Hosmer	52	52	95.6	18.4	3.0	Tow.	10	100	1901	Paducah, Ky.	Evansville, Ind.
96616		St. s.	Howser's Neck	60	41	66.1	18.4	6.5	Pas.	4	130	1902	Boston, Mass.	Boston, Mass.
203640		*St. p.	Houma	105	102	136.0	23.8	4.8	Pas.	17	65	1906	Madisonville, La.	New Orleans, La.
96240		Ga. s.	Hoult	9	8	39.0	12.0	6.3	Fsh.	3		1893	Brooksville, Me.	Portland, Me.
980		St. s.	Howard	195	97	114.5	22.2	10.0	Tow.	10	300	1864	Wilmington, Del.	Duluth, Minn.
95631		St. s.	Howard	43	21	64.8	17.4	7.0	Tow.	4		1881	Philadelphia, Pa.	New York, N. Y.
95926		St. s.	Howard	70	47	88.0	22.4	4.8	Frt.	6	25	1887	Newbern, N. C.	Newbern, N. C.
96048		St. s.	Howard	43	86	96.4	22.5	7.6	Frt.	4	52	1890	Wilmington, Del.	New York, N. Y.
96308	K. M. H. N.	St. s.	Howard	3,581	2,278	310.5	42.0	16.0	Pas.	47	2,500	1895	do.	Baltimore, Md.
96400		Ga. s.	Howard	13	11	43.8	14.2	3.5	Tow.	2		1898	Portsmouth, Va.	Norfolk, Va.
210880		St. s.	Howard C. Moore	158	108	88.2	25.5	11.2	Tow.	0	500	1913	Tottenville, N. Y.	New York, N. Y.
205317		Ga. s.	Howard D.	11	8	56.0	11.8	3.0	Pas.	1	50	1908	Everett, Wash.	Seattle, Wash.
203463		Ga. s.	Howard II.	12	10	46.0	14.9	3.6	Frt.	1		1906	Patchogue, N. Y.	Patchogue, N. Y.
209917		Ga. s.	Howard James	13	8	47.0	12.0	3.9	Oys.	2	20	1912	Amburg, Va.	Reedville, Va.
212307		St. s.	Howard Jones	35	22	61.2	16.6	7.2	Fsh.	4	100	1914	Erie, Pa.	Erie, Pa.
205013		St. s.	Howard Reeder	60	41	67.5	18.0	8.1	Tow.	7	250	1908	Baltimore, Md.	Baltimore, Md.
96524		St. s.	HOWARD L. SHAW	4,901	3,802	435.5	51.5	28.0	Frt.	25	1,150	1900	Wyandotte, Mich.	Duluth, Minn.
212353		St. s.	HOWARD M. HANNA, JR.	6,204	4,689	504.0	54.0	30.0	Frt.	21	1,760	1914	Cleveland, Ohio	Cleveland, Ohio.
203113		St. s.	Howard M. Justice	34	23	53.8	17.0	6.4	Tow.	3	50	1906	Milford, Del.	Philadelphia, Pa.
211060	L. C. T. S.	Ga. y.	Howarda	38	26	62.4	16.0	6.6	Yet.	3		1913	Essington, Pa.	Do.
95348		St. s.	Howell	73	49	79.9	20.1	7.9	Tow.	8	300	1873	Philadelphia, Pa.	Plyvidence, R. I.
206292	L. B. C. T.	Ga. y.	Howmornel	28	24	53.4	11.0	5.3	Yet.	3	48	1909	New York, N. Y.	Baltimore, Md.
95645		Ga. s.	Howden	12	11	32.0	12.6	4.3	Oys.	1		1881	Patchogue, N. Y.	Perth Amboy, N. J.
205935		*Ga. p.	Hub	11	11	61.0	9.4	2.0	Tow.	2	24	1908	Tell City, Ind.	Evansville, Ind.
207359		Ga. p.	Huber	10	10	42.0	8.2	3.0	Pas.	5		1910	Burlington, Iowa.	Des Moines, Iowa.
209913		St. s.	Hubert J. Dolan	136	81	92.0	17.8	9.8	Frt.	2	150	1912	Buffalo, N. Y.	Albany, N. Y.
207342		*Ga. s.	Huddle	20	13	52.3	11.2	6.4	Pas.	1	40	1910	Houston, Tex.	Houston, Tex.
212056		Ga. s.	Hudson	30	21	45.2	13.3	6.2	Fsh.	7	27	1914	Poulsbo, Wash.	Seattle, Wash.
95585		St. s.	Hudson Taylor	39	28	87.0	13.0	4.0	Pas.	5		1879	Philadelphia, Pa.	Albany, N. Y.
95965		St. s.	Hugh Bond	10	5	32.6	10.6	5.4	Tow.	2		1888	Brooklyn, N. Y.	New York, N. Y.
203906		St. s.	HUGH KENNEDY	7,064	5,500	532.0	56.0	31.0	Frt.	24	1,760	1907	Lorain, Ohio.	Cleveland, Ohio.
95793		St. p.	Hugh O'Brien	645	322	163.5	33.0	12.7	Pas.	6		1884	Boston, Mass.	Boston, Mass.
204105	K. W. F. V.	St. s.	Hugh Ross	119	81	83.0	22.2	10.0	Tow.	8	900	1907	Noank, Conn.	Bangor, Me.
201150		St. s.	Hugh Stocker	30	21	53.0	15.3	6.0	Fsh.	5	25	1904	Cleveland, Ohio	Chicago, Ill.
80435		St. s.	Hugh C. Barrett	46	31	57.5	17.0	8.1	Tow.	3		1874	Philadelphia, Pa.	Newark, N. J.
202783	K. V. F. G.	St. s.	HUGH L. BOND, JR.	212	144	112.0	23.1	11.2	Tow.	11	600	1906	Baltimore, Md.	Baltimore, Md.
80777		St. s.	Hugh R. Hovey	474	389	173.5	30.7	12.0	Frt.	11	450	1880	Detroit, Mich.	Detroit, Mich.
202946		Ga. s.	Hughes Bros	12	8	42.2	11.6	4.3	Msc.	1	15	1906	Urbanna, Va.	Cape Charles, Va.
207160		Ga. s.	Hugo	14	14	36.0	8.6	3.9	Fsh.	5	18	1905	Two Rivers, Wis.	Milwaukee, Wis.
120589		St. p.	Huguenot	484	345	141.5	29.5	11.0	Fer.	8	900	1884	Newburgh, N. Y.	New York, N. Y.
204904		Ga. s.	Hukihuki	14	9	35.7	11.2	5.6	Tow.	2	50	1908	Honolulu, Hawaii.	Honolulu, Hawaii.
204655		Ga. s.	Hulda	16	9	48.7	11.9	3.9	Fsh.	2		1907	Bay City, Mich.	Chicago, Ill.
206350		Ga. s.	Hulda	8	6	31.5	9.5	3.3	Pas.	3	14	1909	Tacoma, Wash.	Tacoma, Wash.
208861		Ga. s.	Hulda	95	81	70.0	19.2	6.0	Pas.	3	120	1911	Prosper, Oreg.	Astoria, Oreg.
204608		Ga. s.	Hulda I.	14	10	50.0	13.3	3.2	Pas.	1	45	1907	Astoria, Oreg.	Pt. Townsend, Wash.
205133		Ga. s.	Huldah	9	6	34.9	8.0	4.1	Frt.	1	12	1908	do.	Astoria, Oreg.
209729		*Ga. p.	Hulet	20	8	43.4	12.4	3.0	Tow.	2	20	1912	Beardstown, Ill.	Peoria, Ill.
145106		St. s.	Humboldt	32	25	76.1	15.9	5.0	Pas.	3		1876	Brooklyn, N. Y.	Grand Haven, Mich.
96354	K. M. W. P.	St. s.	Humboldt	1,075	688	213.1	31.0	15.7	Pas.	43	1,400	1896	Fairhaven, Cal.	Eureka, Cal.
96024		Ga. s.	Hungarian	36	35	56.0	20.5	4.7	Msc.	1		1889	Port Jefferson, N. Y.	Patchogue, N. Y.
95783		St. s.	Hunter	211	108	89.5	21.2	10.4	Frt.	8	400	1883	Coos Bay, Oreg.	Seattle, Wash.
96157		Ga. s.	Hunter	63	40	75.0	20.6	8.2	Fsh.	5		1892	Benicia, Cal.	San Francisco, Cal.
201500		Ga. s.	Hunter	8	5	38.0	13.0	3.4	Frt.	1		1904	Scottsville, Va.	Norfolk, Va.
207577		*St. p.	Hunter	53	45	62.0	19.0	3.8	Tow.	12	80	1910	Vicksburg, Miss.	Vicksburg, Miss.
208744		Ga. s.	Hunter	8	8	32.2	8.9	3.4	Fsh.	1	12	1911	Douglas, Alaska.	Juneau, Alaska.
209467		Ga. s.	Hunter	10	6	30.5	11.6	2.4	Pas.	1	17	1911	Kissimmee, Fla.	Tampa, Fla.
209647		Ga. s.	Hunter	6	6	34.4	9.2	2.6	Fsh.	2	16	1912	Ketchikan, Alaska.	Ketchikan, Alaska.
210183		Ga. s.	Hunter	10	10	32.0	8.4	3.1	Pas.	1	12	1909	Holly Oak, Del.	Wilmington, Del.
96684	K. S. M. G.	St. s.	Huntington	345	218	120.4	28.0	9.8	Pas.	8	350	1903	Noank, Conn.	New York, N. Y.
208067		St. s.	Huntington	85	58	66.4	21.0	9.3	Tow.	5	150	1910	Tottenville, N. Y.	Do.
96454		Ga. s.	Hunts Point	7	7	37.5	13.5	2.8	Oys.	1	7	1899	Cape Charles, Va.	Cape Charles, Va.
200567		*St. p.	Huntsville	172	172	138.2	26.2	3.4	Pas.	18	420	1903	Guntersville, Ala.	Nashville, Tenn.
96669		St. s.	HURLBUR W. SMITH	4,662	3,415	414.0	50.0	28.0	Frt.	23	1,500	1903	Lorain, Ohio	Oswego, N. Y.
96425		St. s.	Huron	1,945	1,309	238.0	42.0	22.2	Frt.	15	900	1898	do.	Buffalo, N. Y.
96558	K. S. D. T.	St. s.	Huron	3,318	2,590	291.2	43.1	20.6	Frt.	58	5,000	1902	Philadelphia, Pa.	New York, N. Y.
187173		St. p.	Huron	538	402	201.4	32.5	9.4	Pas.	36	500	1885	Cleveland, Ohio	Detroit, Mich.

¹ Formerly st. s. Snap.

² Formerly st. s. Admiral D. D. Porter.

³ Formerly British st. s. Howard.

⁴ Formerly st. s. Howard.

⁵ Formerly st. s. N. S. Briggs.

⁶ Formerly st. s. Harry.

⁷ Formerly st. s. Nellie.

⁸ Formerly ga. y. Kahkin IV.

⁹ Formerly st. s. McAllister Bros.

¹⁰ Formerly st. s. William C. Nicol.

¹¹ Formerly st. s. W. H. Gratwick.

¹² Formerly st. s. John C. Fringle.

¹³ Formerly st. s. Fishkill-on-Hudson.

¹⁴ Formerly st. y. Truant.

¹⁵ Formerly st. y. Pilgrim.

¹⁶ Formerly st. p. Darius Cole.

MERCHANT STEAM VESSELS OF THE UNITED STATES—Continued.

Official No.	Signal letters.	Rlg.	Name of vessel.	Gross tonnage.	Net tonnage.	Length.	Breadth.	Depth.	Service.	Crew.	Indicated horsepower.	When built.	Where built.	Home port (where permanent document issued).
						<i>Feet.</i>	<i>Feet.</i>	<i>Feet.</i>						
21118		Ga. s.	Huron.	11	10	31.9	11.2	4.6	Pas.	2	18	1913	Newark, N. J.	Newark, N. J.
21208		St. s.	HURON	4,810	3,051	415.0	58.0	27.5	Frt.	20	1,800	1914	Ecorse, Mich.	Detroit, Mich.
11579		St. s.	Huron City	368	277	107.8	29.0	10.8	Frt.	12	375	1807	Sandusky, Ohio	Port Huron, Mich.
95105		*St. s.	Hurricane	38	19	75.7	14.4	6.0	Fsh.	3		1871	Rockland, Me.	Newport, R. I.
210844		*Ga. p.	Hush	11	11	40.0	16.4	3.0	Pas.	1	25	1912	Cairo, Ill.	Cairo, Ill.
211732		Ga. s.	Husky	9	9	34.1	10.1	5.4	Pas.	1	30	1913	Los Angeles, Cal.	Los Angeles, Cal.
202189		St. s.	Husted	16	9	51.0	10.0	4.6	Pas.	2		1905	Waverly Mills S. C.	Georgetown, S. C.
96146		Ga. s.	Hustler	192	119	99.0	30.7	9.5	Frt.	7	250	1891	Athens, N. Y.	New York, N. Y.
96214		96380	*Ga. p.	8	12	31.0	12.3	3.3	Fsh.	2		1893	Patchogue, N. Y.	Greenport, N. Y.
96559		96570	*Ga. p.	12	12	29.0	10.0	2.2	Msc.	1		1898	Nashville, Tenn.	Paducah, Ky.
115420		200911	St. s.	15	11	56.0	18.0	2.4	Pas.	1		1901	Grayville, Ill.	St. Louis, Mo.
205178		207678	*Ga. p.	29	14	60.0	13.0	4.4	Tow.	4		1901	Scranton, Miss.	Houston, Tex.
207678		207687	*Ga. p.	8	6	45.8	11.0	1.9	Pas.	3		1875	Baltimore, Md.	Norfolk, Va.
208664		211376	*St. p.	8	73	104.5	23.5	4.7	Tow.	8	175	1908	St. Marys, W. Va.	Cincinnati, Ohio.
212114		212155	Ga. s.	9	9	39.5	10.0	3.0	Frt.	3	30	1910	Portland, Ore.	Portland, Ore.
204581		201239	*Ga. p.	42	42	60.0	14.0	4.0	Tow.	3		1910	Grafton, Ill.	Memphis, Tenn.
200041		96516	Ga. s.	16	13	54.0	9.3	4.0	Pas.	1	40	1907	New Orleans, La.	Cordova, Ia.
203412		203968	Ga. s.	9	0	32.2	12.6	3.3	Tow.	1	30	1907	Troms, Alaska.	Key West, Fla.
206094	K. P. V. W.	209633	*Ga. p.	13	11	64.0	16.2	2.2	Frt.	2	25	1914	Miami, Fla.	St. Louis, Mo.
208380	K. W. V. P.	209855	St. s.	35	35	78.0	16.1	3.4	Tow.	2	90	1914	Black Rock, Ark.	St. Louis, Mo.
96648		211524	*Ga. p.	12	12	30.2	8.4	2.2	Tow.	1		1907	Glasgow, Mo.	Kansas City, Mo.
95800		200879	St. s.	19	16	43.4	14.3	4.0	Fer.	2		1904	East Braintree, Ind.	Paducah, Ky.
204904		96516	Ga. s.	77	65	72.0	34.8	4.9	Fer.	4		1903	Providence, Mass.	Providence, R. I.
203412		96516	Ga. s.	14	5	45.0	9.2	2.0	Pas.	2		1900	Berwick, La.	Brashear, La.
96503		203968	Ga. s.	11	7	35.6	9.7	3.7	Pas.	1		1906	Jacksonville, Fla.	Pittsburgh, Pa.
206094		209633	St. s.	3,753	2,932	331.5	47.0	25.0	Frt.	35	1,500	1900	Dockton, Wash.	Tacoma, Wash.
209633		208380	Ga. s.	24	17	55.8	13.1	4.1	Frt.	1	25	1907	Sparrows Point, Md.	San Francisco, Cal.
208380		209855	Ga. s.	195	118	134.0	22.2	5.5	Pas.	0	750	1909	Astoria, Ore.	Ketchikan, Alaska.
209855		96648	Ga. s.	15	10	30.5	12.0	5.2	Fsh.	2	60	1912	Portland, Ore.	Seattle, Wash.
211524		95800	Ga. s.	31	21	57.6	16.9	5.7	Pas.	2	65	1911	Seattle, Wash.	Do.
95800		204904	Ga. s.	26	18	47.7	13.3	5.2	Fsh.	8	38	1912	Dockton, Wash.	Tacoma, Wash.
204904		211524	St. s.	30	20	71.3	11.6	6.8	Pas.	1		1900	Seattle, Wash.	Seattle, Wash.
95800		204904	St. s.	1,282	872	172.0	43.6	10.0	Frt.	11	500	1913	Tottonville, N. Y.	New York, N. Y.
204904		204904	St. s.	47	23	68.0	16.0	7.0	Pas.	10		1884	Manitowoc, Wis.	Chicago, Ill.
204904		204904	Ga. s.	15	10	40.4	11.5	4.4	Pas.	1	35	1913	Philadelphia, Pa.	Galveston, Tex.
			Hyndale										Chicago, Ill.	Chicago, Ill.
			I.											
100633		Ga. s.	I Wonder	16	10	65.0	10.2	4.2	Pas.	3		1897	Alexandria Bay, N. Y.	Cape Vincent, N. Y.
100215		Ga. s.	I. C. Covert	13	12	39.0	15.0	4.0	Frt.	1		1878	Norfolk, Va.	Norfolk, Va.
202855		St. s.	I. E. Brown	133	105	72.3	22.2	8.0	Oys.	6	50	1906	Tottenville, N. Y.	Bridgeport, Conn.
100368	K. P. M. L.	St. s.	I. J. Merritt	359	244	141.6	28.9	13.0	Wrk.	24	625	1884	do.	New York, N. Y.
100031		St. s.	I. N. Foster	355	277	134.0	26.2	11.5	Frt.	11	550	1872	Port Huron, Mich.	Milwaukee, Wis.
100277		St. s.	I. P. Mercereau	31	20	64.4	15.5	5.2	Oys.	0		1881	Tottenville, N. Y.	Newark, N. J.
100515		Ga. s.	I Take It	7	7	29.3	12.0	3.0	Fsh.	1	10	1871	Moriches, N. Y.	Patchogue, N. Y.
100597		St. s.	I. Watson Stephenson	639	501	172.0	35.0	11.9	Frt.	15	495	1895	West Bay City, Mich.	Marquette, Mich.
100354		St. s.	I. and M. C.	90	67	90.3	17.0	6.8	Cul.	8		1883	Lockport, Ill.	Chicago, Ill.
205716	K. Q. F. L.	*Ga. p.	Iada	13	11	59.4	11.0	2.6	Pas.	1	30	1908	Marietta, Ohio	Cincinnati, Ohio.
100715		St. s.	Iagua	712	459	189.9	36.4	12.9	Frt.	22	750	1900	Fairhaven, Cal.	San Francisco, Cal.
204895		Ga. s.	Ibis	21	17	45.6	15.6	3.7	Frt.	1		1908	Anona, Fla.	Tampa, Fla.
210332	L. C. R. Q.	Ga. y.	Ibis	64	43	66.0	16.7	8.1	Yel.	3	60	1912	Camden, N. J.	New York, N. Y.
209407		Ga. s.	Ibsen	16	15	35.0	10.0	5.2	Fsh.	2	28	1911	Charlevoix, Mich.	Gloucester, Mass.
100725		Ga. s.	Iceland	10	10	33.7	12.2	5.6	Fsh.	4		1901	Bremen, Mo.	Portland, Me.
212071		Ga. s.	Ictinus	12	12	31.8	10.6	3.8	Pas.	1	40	1214	Miami, Fla.	Key West, Fla.
12493		St. s.	Ida	39	19	64.0	13.7	5.6	Tow.	5		1870	Philadelphia, Pa.	Charleston, S. C.
100070		St. s.	Ida	30	20	59.4	14.8	5.1	Tow.	4		1873	Berkeley, Va.	Norfolk, Va.
100281		St. p.	Ida	765	593	190.0	54.6	9.8	Pas.	25	400	1881	Wilmington, Del.	Albany, N. Y.
100305		St. p.	Ida	28	28	52.0	22.3	4.4	Fer.	3		1882	Communipaw, N. J.	New York, N. Y.
100789		Ga. s.	Ida	9	7	39.2	11.6	4.5	Fsh.	4		1903	Erie, Pa.	Erie, Pa.
203956		Ga. s.	Ida	12	11	30.8	10.8	3.3	Fsh.	3		1907	Manitowoc, Wis.	Milwaukee, Wis.
204448		Ga. s.	Ida	10	8	31.0	9.0	3.8	Fsh.	1		1907	Ludington, Mich.	Grand Haven, Mich.
208778		*Ga. p.	Ida	31	31	60.2	15.4	3.6	Fer.	2	25	1911	Fort Yates, N. Dak.	Pembina, N. Dak.
208829		Ga. p.	Ida	25	25	49.0	26.0	3.0	Fer.	2	36	1911	Poplar, Mont.	Great Falls, Mont.
210332		*Ga. p.	Ida	7	7	59.7	14.7	3.7	Pas.	3	15	1912	Hinds Ford, Ala.	Chattanooga, Tenn.
210986		Ga. s.	Ida A.	9	8	27.4	8.5	3.7	Pas.	2	8	1909	Little Suamico, Wis.	Milwaukee, Wis.
100595		Ga. s.	Ida A.	28	26	53.0	16.4	5.4	Frt.	2		1895	Benicia, Cal.	Los Angeles, Cal.
200162		Ga. s.	Ida Bell	9	7	41.0	8.6	3.0	Pas.	1		1900	Long Island City, N. Y.	New York, N. Y.
211765		Ga. s.	Ida Bell	6	5	34.4	11.0	2.7	Frt.	2	14	1913	Mt. Pleasant, S. C.	Charleston, S. C.
100064		Ga. s.	Ida Belle	6	5	29.8	12.2	2.8	Oys.	2		1868	Patchogue, N. Y.	New York, N. Y.
200807		Ga. s.	Ida C.	11	7	31.0	12.2	5.7	Fsh.	1		1904	Orlando, Mo.	Castine, Me.
12480		Ga. s.	Ida Chase	6	5	33.6	13.4	3.3	Frt.	2		1866	Bath, Me.	Deer Isle, Me.
100706		Ga. s.	Ida Del	10	10	39.0	14.8	3.3	Frt.	1		1900	Old River, Tex.	Galveston, Tex.
204904		Ga. s.	Ida F.	8	6	33.0	11.0	3.5	Pas.	1	12	1907	Clermont, N. J.	Somers Point, N. J.

† Formerly st. s. S. M. Johnson.

† Rope ferry.

MERCHANT STEAM VESSELS OF THE UNITED STATES—Continued.

Offical No.	Signal letters.	Rtg.	Name of vessel.	Gross tonnage.	Net tonnage.	Length.	Breadth.	Depth.	Service.	Crew.	Indicated horsepower.	When built.	Where built.	Home port (where permanent document issues).
						Feet.	Feet.	Feet.						
207536		Ga. s.	Ida F.	7	6	33.0	12.1	2.5	Frt.	1	9	1895	Plummers Point, Fla.	Jacksonville, Fla.
100506		Ga. s.	Ida Frances	6	6	26.4	12.0	4.0	Pas.	0		1889	Warwick, R. I.	Providence, R. I.
100138		Ga. s.	Ida Frank	10	7	38.2	14.0	4.2	Oys.	1		1874	Oakland Beach, R. I.	New York, N. Y.
210859		Ga. s.	Ida K.	18	12	39.4	12.9	5.4	Fsh.	6	20	1912	Seattle, Wash.	Seattle, Wash.
206165		Ga. s.	Ida L.	6	6	31.3	8.3	3.5	Pas.	1	20	1909	Choboygan, Mich.	Grand Haven, Mich.
210012		Ga. s.	Ida L. II.	21	18	55.3	12.0	5.0	Pas.	1	40	1912	do	do
205722		Ga. p.	Ida M.	11	11	49.3	14.0	2.3	Pas.	2	20	1908	New Haven, Ill.	St. Louis, Mo.
206774		Ga. s.	Ida M.	10	9	35.4	12.8	2.8	Frt.	1	10	1909	Bellport, N. Y.	Patchogue, N. Y.
206826		Ga. s.	Ida M.	8	5	32.6	9.5	4.0	Fsh.	1	15	1909	Seattle, Wash.	Kotchikan, Alaska.
100121		Ga. s.	Ida May	10	10	37.2	11.1	3.3	Oys.	3		1874	Northport, N. Y.	Bridgeport, Conn.
100434		Ga. s.	Ida May	14	14	52.0	14.0	3.4	Msc.	2		1888	Morehead City, N. C.	Beaufort, N. C.
205608		Ga. s.	Ida May	62	42	73.0	18.0	6.9	Fsh.	11	75	1905	Tricola, Wash.	Astoria, Oreg.
100698		Ga. s.	Ida May	7	6	28.2	10.4	4.4	Fsh.	1		1900	Bristol, Me.	Waldoboro, Me.
100705		Ga. s.	Ida May	5	5	23.3	11.3	3.6	Fsh.	1		1900	Osterville, Mass.	Vineyard Haven,
100791		Ga. s.	Ida May	32	21	58.0	15.0	6.6	Frt.	4		1903	South Seattle, Wash.	Honolulu, Hawaii.
111182		*St. p.	Ida May	278	175	149.0	32.0	3.5	Pas.	20	400	1898	Stockton, Cal.	St. Michael, Alaska.
207113		Ga. s.	Ida May	6	5	29.8	10.0	2.0	Pas.	1	7	1897	Melbourne, Fla.	St. Augustine, Fla.
210239		Ga. y.	Ida May	79	50	96.0	16.8	8.2	Ycl.	6	500	1904	Bayonne, N. J.	Ogdensburg, N. Y.
210705		Ga. s.	Ida May	10	6	42.0	11.6	3.0	Frt.	1	15	1912	Seaford, Del.	Wilmington, Del.
100778		Ga. s.	Ida Mca.	6	5	27.9	10.8	4.4	Fsh.	1		1902	Cutler, Me.	Machias, Me.
206979		Ga. s.	Ida Mildred	6	6	26.0	12.0	3.8	Fsh.	1		1904	Osterville, Mass.	Barnstable, Mass.
209902		Ga. s.	Ida N.	31	21	45.6	13.5	7.0	Fsh.	8	40	1912	Seattle, Wash.	Seattle, Wash.
100353		*St. s.	Ida Patton	25	13	74.8	13.8	4.0	Tow.	7		1884	Dubuque, Iowa	New Orleans, La.
200041		Ga. p.	Ida S.	9	6	45.0	10.0	2.5	Pas.	1		1903	Clarington, Ohio	Wheeling, W. Va.
211481		Ga. s.	Ida S.	26	17	59.0	12.8	6.0	Pas.	2	40	1913	San Diego, Cal.	San Diego, Cal.
12102		Ga. s.	Ida Viola	8	8	32.8	15.2	4.0	Msc.	1		1860	Northport, N. Y.	New York, N. Y.
100452		Ga. s.	Ida V.	32	16	64.0	16.5	7.8	Tow.	3	125	1889	San Francisco, Cal.	San Francisco, Cal.
100420		Ga. s.	Ida Q. Broero	5	5	28.0	12.7	3.1	Frt.	1		1888	Patchogue, N. Y.	Patchogue, N. Y.
100755		Ga. s.	Ida M. Chaso	38	26	51.7	15.5	7.5	Pas.	2		1901	East Boston, Mass.	Boston, Mass.
100570		Ga. s.	Ida M. Prout	6	6	29.3	13.2	3.0	Pas.	1	7	1893	Patchogue, N. Y.	Patchogue, N. Y.
12168		St. s.	Ida M. Stevens	22	12	44.5	11.2	6.5	Tow.	6		1869	Buffalo, N. Y.	Grand Haven, Mich.
100348		Ga. s.	Ida V. Seward	10	9	44.2	14.6	3.1	Frt.	2		1883	Cambridge, Md.	Norfolk, Va.
100655		Ga. s.	Ida Bell Lounds	14	13	43.7	15.1	3.8	Tow.	2		1898	Patchogue, N. Y.	St. Augustine, Fla.
204021		Ga. s.	Ida and Frances	11	7	34.8	11.5	5.8	Fsh.	0		1907	Friendship, Me.	Vinalhaven, Me.
100389		Ga. s.	Ida and Lula	10	9	48.0	12.5	3.5	Frt.	2		1885	Somers County, Md.	Reedville, Va.
204061	K. W. B. T.	Ga. y.	Idaho	24	23	56.3	12.0	5.5	Ycl.	3	25	1907	Marblehead, Mass.	Somers Point, N. J.
210842	L. C. R. V.	Ga. s.	Idaho	52	78	78.3	19.4	9.2	Fsh.	10	100	1912	Seattle, Wash.	Seattle, Wash.
100681	K. W. N. T.	St. y.	Idalia	201	111	151.0	20.0	11.2	Ycl.	18	1,100	1899	Chester, Pa.	New York, N. Y.
205114		Ga. y.	Idalis	40	32	67.7	14.2	6.7	Ycl.	2	50	1908	New York, N. Y.	do
209299		Ga. s.	Idamiae	15	12	54.5	14.0	3.2	Pas.	1	24	1911	Cove, Texas.	Galveston, Tex.
100802		Ga. s.	Ida	8	7	30.0	8.6	3.5	Fsh.	1	6	1903	Port Republic, N. J.	Somers Point, N. J.
100381		St. s.	Idcal	40	32	60.5	12.9	5.4	Fer.	4		1885	Buffalo, N. Y.	Duluth, Minn.
100561		Ga. s.	Idcal	6	6	30.7	13.5	3.6	Msc.	1		1890	Glenwood, N. Y.	New York, N. Y.
100610		Ga. s.	Idcal	11	7	36.7	12.1	3.7	Frt.	2		1898	Bridgeport, Conn.	Providence, R. I.
201715		*St. p.	Idcal	38	38	70.0	16.0	3.5	Pas.	4	75	1905	Clinton, Iowa	St. Paul, Minn.
202160		Ga. s.	Idcal	8	8	33.0	8.8	3.5	Frt.	1	16	1905	Wareham, Mass.	Fall River, Mass.
202732		St. s.	Idcal	149	101	86.5	24.8	10.9	Tow.	6	550	1906	Tottenham, N. Y.	New York, N. Y.
203409		*St. p.	Idcal	9	8	53.5	10.1	2.3	Pas.	2		1906	Hermann, Mo.	St. Louis, Mo.
100141		Ga. s.	Idell	24	23	53.0	20.6	4.0	Frt.	1		1874	Walton Co., Fla.	Pensacola, Fla.
100661		Ga. s.	Idle Eagle	7	6	36.3	12.7	3.4	Frt.	1		1898	Double Bayou, Tex.	Galveston, Tex.
100276		Ga. s.	Idle Hour	15	7	55.0	8.8	5.5	Tow.	3		1881	Bristol R. I.	Boston, Mass.
204683		Ga. s.	Idle Hour	9	9	32.0	13.7	3.7	Frt.	1		(+)	New York, N. Y.	New York, N. Y.
210403		Ga. y.	Idle Hour	19	16	53.0	10.0	4.2	Ycl.	2	40	1912	Clayton, N. Y.	Cape Vincent, N. Y.
100800		Ga. s.	Idlehour	26	17	50.0	12.6	4.3	Pas.	1		1903	Norfolk, Va.	New York, N. Y.
203320		Ga. s.	Idlecon	9	9	38.0	10.0	2.8	Pas.	1	16	1905	Camden, N. J.	Norfolk, Va.
100605		Ga. s.	Idle Time	8	6	38.3	13.5	3.5	Oys.	1		1895	Crisfield, Md.	Newport News, Va.
100377		Ga. s.	Idler	7	6	31.0	13.8	3.2	Pas.	1		1885	Patchogue, N. Y.	Patchogue, N. Y.
100724		Ga. s.	Idler	9	8	35.0	13.5	3.3	Fsh.	1		1901	do	do
100735	K. Q. W. M.	Ga. y.	Idler	122	105	102.2	22.5	12.3	Ycl.	15	75	1901	South Boston, Mass.	New York, N. Y.
205651		Ga. s.	Idler	11	9	38.0	10.8	3.8	Pas.	1	24	1908	Patchogue, N. Y.	Patchogue, N. Y.
206471		Ga. s.	IdLER	9	6	38.4	8.8	4.1	Pas.	1	30	1902	Memphis, Tenn.	Memphis, Tenn.
209222		*St. p.	Idler	98	61	64.0	16.8	3.7	Pas.	2	50	1911	Fairbanks, Alaska	Eagle, Alaska.
210521		Ga. s.	Idler	7	6	30.1	7.7	3.6	Pas.	2	24	1912	Alton, Ill.	St. Louis, Mo.
211931		*St. p.	Idler	62	62	64.2	16.5	2.6	Pas.	1		1913	Little Rock, Ark.	do
85595		St. p.	Idlewid	363	284	186.0	26.0	7.4	Pas.	23	300	1879	Wyandotte, Mich.	Port Huron, Mich.
100441		Ga. s.	Idlewid	13	11	36.3	13.8	4.9	Pas.	1		1888	Double Bayou, Tex.	Galveston, Tex.
100792		Ga. s.	Idlewid	10	7	33.5	11.2	6.0	Fsh.	1		1903	Bremen, Me.	Portland, Me.
206857		Ga. s.	Idlewid	9	6	38.1	10.0	4.5	Pas.	1	35	1905	Stockton, Cal.	San Francisco, Cal.
201722		Ga. s.	Iduma	11	5	43.5	16.9	3.0	Msc.	3		1905	Ocean Springs, Miss.	Morgan City, La.
100612		St. y.	Iduna	21	14	53.3	12.0	5.5	Ycl.	1		1896	South Boston, Mass.	Philadelphia, Pa.
206181		Ga. y.	Idyl Wilde	16	8	57.0	11.8	3.4	Ycl.	1	20	1909	Sharptown, Md.	Washington, D. C.
211471		Ga. s.	Idylease	10	7	41.8	11.0	3.6	Pas.	1	20	1913	Grand Chenier, La.	Morgan City, La.
210025		Ga. y.	Idylease III.	29	25	55.9	12.1	5.2	Ycl.	2	40	1912	South Boston, Mass.	New York, N. Y.

(a) Rideout.
 (b) Formerly *st. p.
 (c) British, Rideout.
 (d) Rideout.

* Formerly *st. p. H. L.
 * Formerly st. p. Grace McMillin.

† Rebuilt, 1903.
 ‡ Composite.

MERCHANT STEAM VESSELS OF THE UNITED STATES—Continued.

Official No.	Signal letters.	Rtg.	Name of vessel.	Gross tonnage.	Net tonnage.	Length.	Breadth.	Depth.	Service.	Crew.	Indicated horsepower.	When built.	Where built.	Home port (where permanent document issues).
206990	L. B. H. J.	Ga. y.	Igloo	48	32	77.1	14.0	6.3	Yel.	4	80	1909	Bayonne, N. J.	Providence, R. I.
157178	K. D. M. H.	St. s.	ILA	88	40	101.3	16.5	9.0	Pas.	6	120	1880	Newburgh, N. Y.	Baltimore, Md.
212115		Ga. s.	Ila II	6	5	26.4	7.1	3.1	Pas.	1	12	1913	Booth Point, Tenn.	Memphis, Tenn.
100742		Ga. s.	Ilena	10	9	35.0	9.3	3.7				1901	Beverly, Mass.	Boston, Mass.
110699	K. D. J. P.	St. y.	Illini	150	111	137.7	20.5	8.5	Yel.	11	150	1886	Brooklyn, N. Y.	St. Louis, Mo.
100680		St. s.	ILLINOIS	2,427	1,468	225.0	40.0	21.7	Pas.	51	1,350	1899	Chicago, Ill.	Duluth, Minn.
100746		*St. p.	Illinois	168	168	139.0	26.6	4.8	Pol.	13	300	1901	Quincy, Ill.	Peoria, Ill.
200603		St. s.	ILLINOIS	287	31	107.0	21.2	13.0	Frh.	16	800	1838	Chicago, Ill.	Chicago, Ill.
200851		Ga. s.	Illinois	16	14	47.6	12.0	5.6	Pas.	6		1904	Manitowoc, Wis.	Do.
206148		Ga. y.	Illinois	25	17	46.4	12.3	3.3	Yel.	2		1908	Palatka, Fla.	Jacksonville, Fla.
206698		Ga. y.	Illinois	43	38	63.1	13.2	6.7	Yel.	3	120	1909	Oshkosh, Wis.	Manitowoc, Wis.
208115		Ga. s.	Illinois	12	12	34.0	11.0	4.6	Fsh.	4	30	1910	Manitowoc, Wis.	Chicago, Ill.
211207	L. C. W. J.	St. s.	ILLINOIS	5,225	3,275	390.0	52.1	30.8	Oil.	35	2,830	1913	Newport News, Va.	New York, N. Y.
211470		Ga. s.	Illinois	9	6	34.2	8.8	3.0	Pas.	1	16	1913	St. Petersburg, Fla.	Tampa, Fla.
207825		Ga. s.	Illinois Central	12	8	35.0	10.8	4.3	Tow.	2	25	1910	Chicago, Ill.	Chicago, Ill.
202135		Ga. y.	Illola	12	10	44.1	8.7	4.0	Pas.	3		1905	Alton, Ill.	St. Louis, Mo.
202223		Ga. y.	Iiso III	22	15	59.2	12.4	5.0	Yel.	2	110	1905	Baltimore, Md.	Philadelphia, Pa.
208391		Ga. s.	Ilys	10	7	39.2	10.2	5.0	Pas.	1	25	1911	Berkley, Va.	Norfolk, Va.
5979		St. s.	Ima Hogg	99	99	96.0	18.8	10.2	Pas.	8		1872	Philadelphia, Pa.	Galveston, Tex.
206677		Ga. s.	Imarla	7	5	34.4	10.2	3.0	Fsh.	1	12	1909	Juneau, Alaska	Juneau, Alaska
81545		St. y.	Imogene	28	21	75.0	10.6	6.4	Yel.	3		1896	Poughkeepsie, N. Y.	New York, N. Y.
200516		Ga. s.	Imogene	15	12	51.0	12.0	4.0	Frt.	3	20	1903	Mount Pleasant, S. C.	Beaufort, S. C.
200873		Ga. s.	Imp	8	5	36.1	9.1	4.0	Pas.	0		1903	Richardson, Wash.	Seattle, Wash.
208499		Ga. s.	Imp	14	11	37.8	11.0	4.6	Msc.	2	30	1911	Terminal Island, Cal.	Los Angeles, Cal.
210046		Ga. s.	Imp	17	11	46.6	12.5	3.0	Pas.	2	25	1912	Gulf City, Fla.	Tampa, Fla.
100224		Ga. y.	Imperia	19	18	40.8	15.8	5.5	Yel.	1		1878	Brooklyn, N. Y.	Bridgeport, Conn.
200905	K. T. C. P.	St. s.	Imperial	160	109	107.5	21.6	11.0	Tow.	8	500	1904	Baltimore, Md.	Albany, N. Y.
205537		Ga. s.	Imperial	15	10	47.6	12.6	4.5	Frt.	1	50	1908	Oakland, Cal.	San Francisco, Cal.
206357		Ga. s.	Imperial	27	19	54.4	11.5	5.6	Pas.	2	40	1909	Seattle, Wash.	Seattle, Wash.
207712		Ga. s.	Imperial	13	11	34.9	10.0	3.9	Pas.	2	28	1909	San Diego, Cal.	San Diego, Cal.
206922		Ga. s.	Imperial	15	10	47.0	12.8	4.8	Frt.	3	40	1909	Utsalady, Wash.	Pt. Townsend, Wash.
207168		St. s.	Imperial	22	24	54.6	15.6	5.4	Fsh.	4	90	1910	Milwaukee, Wis.	Milwaukee, Wis.
209640		Ga. s.	Imperial	18	12	42.5	13.1	4.8	Fsh.	1	30	1912	Tacoma, Wash.	Juneau, Alaska
210240		Ga. y.	Imperial	15	10	49.2	9.4	0.8	Yel.	1	89	1910	Pittsburgh, Pa.	Toledo, Ohio
212207		Ga. s.	Imperial	10	6	39.3	9.2	3.6	Pas.	1	21	1909	Cromanton, Fla.	Jacksonville, Fla.
212356		Ga. s.	Imperial	22	15	54.2	15.0	4.9	Pas.	1	100	1914	Los Angeles, Cal.	Los Angeles, Cal.
100334		Ga. s.	Impossible	21	20	45.3	16.4	3.5	Frt.	1		1880	San Francisco, Cal.	San Francisco, Cal.
206872		Ga. s.	Ina	16	11	52.6	11.4	4.1	Frt.	2	54	1909	Cedar Bayou, Tex.	Houston, Tex.
100234		St. s.	Inca	103	51	92.6	20.0	9.5	Tow.	6	500	1870	Philadelphia, Pa.	Drunswick, Ga.
100654	K. N. J. M.	St. y.	Inca	96	64	103.7	16.0	9.7	Yel.	7		1898	Boston, Mass.	New York, N. Y.
100766		Ga. s.	Independence	13	9	38.7	13.1	3.8	Tow.	1		1902	Willapa, Wash.	Seattle, Wash.
200759		Ga. s.	Independence	13	12	53.5	9.0	3.0	Pas.	2	40	1904	Independence, Oreg.	Portland, Oreg.
201835		Ga. s.	Independence	14	10	50.0	11.9	3.5	Pas.	1		1905	Astoria, Oreg.	Astoria, Oreg.
205387		Ga. s.	Independence II	13	6	39.0	10.8	4.4	Fsh.	5		1909	Gloucester, Mass.	Gloucester, Mass.
207425		Ga. s.	Independence No. 2	15	10	54.0	13.2	3.0	Frt.	1	50	1910	Astoria, Oreg.	Astoria, Oreg.
100634		Ga. s.	Independent	11	10	36.4	14.0	5.6	Frt.	2		1897	South Portland, Me.	Machias, Me.
100683		St. s.	Independent	49	30	67.9	17.5	6.9	Tow.	5		1899	Everett, Wash.	Pt. Townsend, Wash.
100739		*St. p.	Independent	176	111	132.0	25.0	4.0	Drg.	11		1900	Brownsville, Pa.	Pittsburgh, Pa.
201885		Ga. s.	INDEPENDENT	104	112	96.2	21.0	12.5	Tow.	8	850	1901	Port Richmond, N. Y.	New Orleans, La.
127542		Ga. s.	Independent	14	10	47.7	12.5	4.3	Tow.	1	20	1905	Vallojo, Cal.	Seattle, Wash.
205566		St. s.	Independent	18	17	54.0	11.2	5.0	Frt.	2		1901	Alexandria Bay, N. Y.	Cape Vineet, N. Y.
207150		Ga. s.	Independent	29	15	59.6	16.8	6.2	Fsh.	2	24	1908	East Machias, Me.	Eastport, Me.
208322	L. B. S. W.	Ga. s.	Independent	10	9	30.0	12.6	3.6	Pas.	2	8	1905	Port Orange, Fla.	St. Augustine, Fla.
208782		St. s.	Independent	263	151	125.5	25.8	11.4	Fsh.	9	600	1911	Tacoma, Wash.	Seattle, Wash.
212206		Ga. s.	Independent	17	11	40.7	13.0	4.5	Fsh.	6	20	1911	Dockton, Wash.	Do.
100697		Ga. s.	Independent	10	7	45.8	8.8	3.3	Pas.	1	45	1912	St. Andrew, Fla.	Jacksonville, Fla.
210972		Ga. s.	Index	18	12	53.0	16.7	3.6	Frt.	2		1900	Smyrna, N. C.	Norfolk, Va.
100773		Ga. s.	Index	28	21	54.6	19.2	5.1	Frt.	3	30	1912	Bridgeton, N. J.	Bridgeton, N. J.
208187		Ga. s.	India	6	6	43.6	11.6	2.4	Msc.	1		1902	Morehead City, N. C.	Beaufort, N. C.
202638		St. s.	India	9	5	50.0	9.0	2.8	Tow.	1	25	1910	Corvallis, Oreg.	Portland, Oreg.
100465	K. G. V. F.	Ga. s.	India I	11	7	37.9	12.8	5.8	Tow.	1		1905	Jacksonville, N. C.	Newbern, N. C.
205352		*St. p.	Indian	2,110	1,424	267.0	38.0	26.0	Pas.	38	1,500	1890	Wilmington, Del.	Baltimore, Md.
206570		Ga. s.	Indian	13	10	64.2	12.0	2.2	Tow.	1	20	1908	Marietta, Ohio	Wheeling, W. Va.
211331		Ga. s.	Indian	6	6	28.7	8.5	3.8	Pas.	1	7	1909	Brigantine, N. J.	Somers Point, N. J.
211435		Ga. s.	Indian	14	13	40.4	11.9	5.7	Pas.	0	40	1913	Winthrop, Mass.	Boston, Mass.
206243		Ga. y.	Indian	92	62	92.5	16.3	7.7	Yel.	4	120	1913	New York, N. Y.	New York, N. Y.
100471		Ga. s.	Indian River	12	11	55.5	18.8	2.6	Pas.	1	40	1909	Tropic, Fla.	St. Augustine, Fla.
100717		St. s.	Indiana	1,177	961	291.0	35.4	14.3	Frt.	20	1,000	1890	Manitowoc, Wis.	Duluth, Minn.
100793		St. p.	Indiana	836	414	245.0	45.0	6.0	Pas.	29	1,456	1900	Jeffersonville, Ind.	Cincinnati, Ohio
202167		Ga. s.	Indiana	6	6	35.0	10.0	3.0	Msc.	1	8	1902	Atlantic City, N. J.	Somers Point, N. J.
206915		Ga. s.	INDIANA	8	5	42.6	9.6	3.3	Fsh.	1		1905	South Seattle, Wash.	Juneau, Alaska
		St. s.	INDIANA	98	36	74.0	20.0	11.6	Tow.	8	400	1911	Cleveland, Ohio	Chicago, Ill.

¹ Formerly *st. y. Dagmar*.

² Formerly *U. S. M. H. S. st. s. John M. Woodworth*.

³ Formerly *st. y. Reva*.

⁴ Formerly *st. y. Inca*.

⁵ Formerly *U. S. S. Inca*.

⁶ Formerly *st. s. Cynthia*.

⁷ Formerly *st. y. Willawalla*.

⁸ Formerly *st. s. Capt. Dave Wagoner*.

[†] Exempt.

MERCHANT STEAM VESSELS OF THE UNITED STATES—Continued.

Official No.	Signal letters.	Rig.	Name of vessel.	Gross tonnage.	Net tonnage.	Length.	Breadth.	Depth.	Service.	Crew.	Indicated horsepower.	When built.	Where built.	Home port (where permanent document issues).
						Feet.	Feet.	Feet.						
210674		Ga. s.	Indianola	27	24	49.8	13.2	5.5	Pas.	3	24	1912	Jacksonville, Fla.	Jacksonville, Fla.
200920	K. V. D. J.	St. s.	INDIANAPOLIS	765	520	190.0	32.0	18.6	Pas.	28	1,500	1904	Toledo, Ohio	Seattle, Wash.
100425		St. s.	Indienne	26	15	77.4	11.0	5.1	Pas.	2		1888	Poughkeepsie, N. Y.	Cape Vincent, N. Y.
100614		St. s.	Indolent	78	42	95.6	16.0	8.6	Yct.	5		1896	Weymouth, Mass.	New York, N. Y.
100716		Ga. y.	Indra	21	23	72.0	15.0	8.0	Yct.	3		1900	South Boston, Mass.	Fall River, Mass.
203782	K. V. S. R.	St. s.	INDUSTRY	163	111	87.0	23.6	12.0	Tow.	7	637	1906	Port Richmond, N. Y.	New York, N. Y.
210886		St. s.	Industry	443	301	120.8	32.0	8.9	Frt.	12	480	1912	Totenville, N. Y.	Do.
141717		St. s.	INDUS	2,977	2,997	356.0	60.0	28.0	Frt.	20	1,500	1901	West Bay City, Mich.	Cleveland, Ohio.
210740		Ga. s.	Ineeda	7	6	36.0	9.3	3.5	Pas.	2	35	1910	Houston, Tex.	Houston, Tex.
100390		Ga. s.	Inez	7	6	26.0	11.0	4.0	Msc.	1		1886	Osterville, Mass.	New Bedford, Mass.
100737		Ga. s.	Inez	15	13	40.7	11.0	3.9	Frt.	4		1901	Fall River, Mass.	Newport, R. I.
100478		Ga. s.	Inez	25	13	67.0	17.0	5.0	Oys.	3		1890	Madison, Md.	Norfolk, Va.
205829		Ga. s.	Inez	6	6	24.8	11.7	4.0	Fsh.	1		1908	Chatham, Mass.	Barnstable, Mass.
207796		Ga. s.	Inez	10	5	39.6	8.9	3.0	Pas.	2	16	1909	Orlone, Md.	Crisfield, Md.
100500		Ga. s.	Infanta	20	11	58.0	16.4	4.0	Pol.	3	18	1893	Madison, Md.	Philadelphia, Pa.
211305		Ga.	Inga	27	19	48.0	14.0	5.2	Frt.	2	40	1913	Seattle, Wash.	Seattle, Wash.
211482		Ga. s.	In God We Trust	51	35	86.0	18.2	3.6	Frt.	1	21	1910	New Orleans, La.	New Orleans, La.
207192		Ga. y.	Inla 2nd	36	22	57.0	17.0	4.8	Yct.	1	30	1910	Pocomoke City, Md.	New York, N. Y.
205882		*St. p.	Inland Empire	416	376	151.0	32.1	4.8	Pas.	15	600	1906	Callio, Oreg.	Portland, Oreg.
100870		Ga. s.	Inner Beach	8	6	30.1	12.1	3.6	Msc.	1		1899	East Rockaway, N. Y.	Patchogue, N. Y.
205667		*St. p.	Inooko Flyer	6	5	38.0	10.6	2.6	Frt.	1		1908	Nome, Alaska	Nome, Alaska
205917		Ga. s.	INQUIRER	18	18	89.0	17.8	4.3	Pas.	4	75	1906	Owensboro, Ky.	Louisville, Ky.
206318	L. B. D. F.	Ga. y.	Insep	36	20	58.2	12.4	5.4	Yct.	2		1909	Greenport, N. Y.	Cincinnati, Ohio.
96402		Ga. y.	Inspector	30	20	51.2	14.1	6.5	Msc.	4		1898	Bordenstown, N. J.	Philadelphia, Pa.
206191		Ga. y.	Inspector	46	31	79.8	13.7	6.9		3		1909	New York, N. Y.	Albany, N. Y.
210459		Ga. s.	Inspector	18	15	39.1	12.5	4.9	Oys.	2	16	1912	Camden, N. J.	Philadelphia, Pa.
211468		Ga. s.	Installer	18	12	44.8	11.0	4.8	Fsh.	2	25	1893	Arlotta, Wash.	Seattle, Wash.
94130		St. s.	Integrity	137	68	90.8	22.3	10.2	Tow.	13	363	1891	Philadelphia, Pa.	New York, N. Y.
100235		St. s.	International	101	68	82.0	24.3	7.0	Frt.	5	90	1870	do	Do
100453		St. s.	International	130	68	79.9	25.0	7.0	Pas.	9	117	1880	Buñalo, N. Y.	Marquette, Mich.
100462		St. s.	International	430	200	130.0	33.0	16.2	Tow.	18	725	1890	Philadelphia, Pa.	Philadelphia, Pa.
100749	K. G. T. W.	St. s.	International	500	401	141.4	34.2	18.1	Eir.	9	300	1901	West Haven, Conn.	New York, N. Y.
200806		Ga. s.	International	13	7	41.8	13.9	5.2	Tow.	2	40	1904	Eastport, Me.	Eastport, Me.
206611		St. s.	International	17	12	65.0	9.3	5.0	Pas.	7		1901	Red Wing, Minn.	Duluth, Minn.
206203		Ga. s.	Interstate	130	88	85.7	23.0	9.9	Tow.	7	500	1907	W. New Brighton, N. Y.	New York, N. Y.
100375		Ga. s.	In Time	7	6	35.0	6.6	2.4	Fsh.	1		1906	Superior, Wis.	Duluth, Minn.
127421		St. s.	Intrepid	9	9	28.0	13.4	4.0	Fsh.	2		1885	Noank, Conn.	New London, Conn.
140893		St. s.	Intrepid	123	55	85.5	21.2	10.3	Tow.	8	360	1900	Ballard, Wash.	San Francisco, Cal.
200641	K. S. V. T.	St. y.	INTREPID	119	59	91.0	22.5	10.0	Tow.	13	398	1887	Philadelphia, Pa.	New York, N. Y.
202306	K. V. B. F.	Ga. y.	Invader	339	224	135.0	28.0	17.9	Yct.	15	230	1903	Newburgh, N. Y.	Do.
100501		Ga. s.	Inverness	135	141	112.7	25.6	13.5	Yct.	23	100	1905	Boston, Mass.	Chicago, Ill.
208830		*Ga. p.	Invincible	11	10	28.7	12.6	6.0	Fsh.	2		1891	Vinal Haven, Me.	Waldoboro, Me.
211825	L. D. H. P.	St. s.	INVINCIBLE	35	35	62.2	24.2	3.8	Fer.	1	25	1911	Wolf Point, Mont.	Great Falls, Mont.
100383		Ga. s.	Iola	231	135	95.1	26.3	12.1	Tow.	6	1,100	1913	Baltimore, Md.	New York, N. Y.
202350		Ga. s.	Iola	31	17	57.0	16.0	4.5	Tow.	4		1885	Big Skookum, Wash.	Seattle, Wash.
205506		Ga. s.	Iola	50	30	74.0	18.6	5.4	Frt.	2		1905	Hancocks Bridge, N. J.	Newport News, Va.
206739		Ga. s.	IOLA	8	7	32.8	10.0	4.0	Pas.	1	15	1904	Providence, R. I.	Providence, R. I.
207866		Ga. s.	IOLA	14	9	44.0	9.1	3.8	Tow.	1	50	1909	Memphis, Tenn.	Memphis, Tenn.
210263		Ga. s.	Iola	22	18	60.0	10.5	5.8	Pas.	4	40	1910	Charlotte, N. Y.	Newbern, N. C.
212041		Ga. y.	Iola	14	11	44.0	10.0	4.0	Yct.	1	32	1912	Chicago, Ill.	Chicago, Ill.
202257		Ga. y.	Iola	18	12	40.4	14.1	4.7	Yct.	1	57	1705	Oakland, Cal.	Seattle, Wash.
205329		St. s.	Iolanda	53	31	75.0	19.5	6.6	Fsh.	3	120	1905	San Francisco, Cal.	San Francisco, Cal.
100703		Ga. y.	Iolanthe	18	15	54.0	10.0	4.6	Yct.	3	50	1708	New York, N. Y.	Philadelphia, Pa.
100709		*Ga. p.	Iona	30	21	75.7	10.6	7.6	Yct.	3		1900	Bristol, R. I.	St. Louis, Mo.
207659		*Ga. p.	Iona	6	6	50.4	11.3	2.0	Pas.	1		1900	New Harmony, Ind.	Do.
209758		Ga. y.	Iona	9	9	38.0	20.0	2.0	Fer.	1		1910	Bijou Hills, S. Dak.	Sioux City, Iowa.
208942		Ga. s.	Iona Estelle	18	12	38.8	10.3	4.5	Yct.	1	28	1912	Los Angeles, Cal.	Los Angeles, Cal.
201359	K. T. H. W.	St. s.	Ionian	12	11	31.2	9.4	4.0	Fsh.	4	16	1904	Manitowoc, Wis.	Manitowoc, Wis.
203031		Ga. s.	Ione	212	144	101.5	23.0	12.5	Tow.	13	500	1904	Camden, N. J.	Philadelphia, Pa.
205400		*St. p.	Ione	9	6	47.0	16.0	2.0	Frt.	3		1906	Portsmouth, Va.	Norfolk, Va.
206088		Ga. s.	Ione	431	257	129.0	26.4	5.7	Pas.	9	500	1908	Newport, Wash.	Pt. Townsend, Wash.
209156		*St. p.	Ione	8	5	37.0	9.5	4.3	Frt.	1	50	1908	Oakland, Cal.	San Francisco, Cal.
209992		Ga. s.	Ione	389	339	147.5	30.5	5.9	Pas.	31	650	1911	Vancouver, Wash.	Portland, Oreg.
208573		Ga. s.	Ione	10	9	28.0	9.0	4.2	Pas.	1	15	1912	Traverse City, Mich.	Grand Haven, Mich.
207800	L. B. P. V.	Ga. y.	Ioneta	21	14	65.0	10.0	5.5	Frt.	2	50	1911	New York, N. Y.	New York, N. Y.
100613		St. s.	Iowa	38	31	72.5	10.5	6.1	Yct.	4	200	1910	do	Chicago, Ill.
100781		*Ga. p.	Iowa	1,157	846	202.5	36.4	13.0	Frt.	20	900	1896	Manitowoc, Wis.	Duluth, Minn.
204103		Ga. s.	Iowa	48	48	94.0	18.5	3.5	Pas.	3		1897	Sioux City, Iowa	Pembina, N. Dak.
211993		*Ga. p.	Iowa	12	8	41.6	9.7	2.7	Msc.	1	32	1907	Juneau, Alaska	Juneau, Alaska
212144	L. D. K. R.	St. s.	IOWAN	62	48	63.2	21.7	3.1	Frt.	1	21	1914	Bagdad, Fla.	Pensacola, Fla.
100520		St. s.	Ira	6,649	*4,064	407.7	53.7	28.1	Frt.	48	4,000	1914	Sparrows Point, Md.	New York, N. Y.
				56	28	71.5	16.4	6.0	Msc.	5		1891	Norfolk, Va.	Savannah, Ga.

1 Formerly st. s. Lake Shore.
 2 Formerly st. s. Hattie Killam.
 3 Ga. y. Inspector.
 4 Formerly Ga. y. Cruiser.

5 Formerly st. s. Henry W. Palmer.
 6 Formerly st. s. Charles Counselman.
 7 Formerly st. s. Lowell M. Palmer.

8 Formerly Ga. s. Dell.
 9 Ga. y. Jendor.

MERCHANT STEAM VESSELS OF THE UNITED STATES—Continued.

Official No.	Signal letters.	Rig.	Name of vessel.	Gross tonnage.	Net tonnage.	Length.	Breadth.	Depth.	Service.	Crew.	Indicated horsepower.	When built.	Where built.	Home port (where permanent document issues).
						Feet.	Feet.	Feet.						
211318		Ga. s.	Ira	14	9	38.0	12.0	4.0	Fsh.	6	20	1913	Seattle, Wash.	Seattle, Wash.
350678		Ga. s.	Ira Marshall	12	8	46.0	12.4	3.7	Frt.	2	2	1904	Pocomoko City, Md.	Philadelphia, Pa.
100323		St. s.	Ira M. Hedges	76	33	76.0	18.0	9.2	Tow.	8	8	1883	Camden, N. J.	Albany, N. Y.
100150		Ga. s.	Ira and Abbie	11	10	37.5	13.4	6.2	Misc.	2	2	1875	Noank, Conn.	New York, N. Y.
203618		St. s.	Iralia	99	50	108.2	18.7	5.5	Pas.	4	130	1906	Portland, Oreg.	Portland, Oreg.
210690		Ga. s.	Iranma	14	8	47.0	10.0	4.0	Oys.	2	15	1912	Amburg, Va.	Reedville, Va.
100857		St. s.	Irene	11	8	42.0	10.0	5.2	Tow.	2	2	1893	Brooklyn, N. Y.	New York, N. Y.
100672		St. p.	Irene	105	66	84.4	16.0	3.3	Frt.	4	113	1899	Seattle, Wash.	Pt. Townsend, Wash.
100720	K. Q. T. H.	St. y.	Irene	166	113	143.4	18.0	10.0	Yct.	15	2	1901	New York, N. Y.	New York, N. Y.
100741		Ga. s.	Irene	30	20	58.5	15.5	6.1	Tow.	9	150	1901	Madison, Md.	Baltimore, Md.
100752		Ga. s.	Irene	11	7	34.0	14.0	4.4	Fsh.	4	1	1901	Atlantic River, N. J.	Somers Point, N. J.
100772		Ga. s.	Irene	7	7	37.4	14.0	4.0	Fsh.	1	12	1902	Cooty River, Fla.	Tampa, Fla.
100777		St. s.	Irene	81	55	70.2	21.0	8.5	Tow.	1	6	1902	Tacoma, Wash.	Pt. Townsend, Wash.
203812		Ga. s.	Irene	14	14	32.0	9.8	4.2	Fsh.	1	5	1905	Milwaukee, Wis.	Milwaukee, Wis.
204382		Ga. y.	Irene	27	23	62.2	10.4	5.1	Yct.	3	3	1907	Bayonne, N. J.	New York, N. Y.
204920		Ga. s.	Irene	9	7	37.2	13.7	2.8	Oys.	1	1	1838	Brunswick, Ga.	Brunswick, Ga.
206564		Ga. s.	Irene	9	6	41.0	10.9	8.0	Tow.	2	12	1909	Orange, Tex.	Port Arthur, Tex.
207578		Ga. s.	Irene	9	6	41.0	11.8	4.0	Tow.	2	50	1910	Seattle, Wash.	Seattle, Wash.
210193		St. s.	Irene	24	18	47.3	13.6	5.4	Pas.	3	40	1912	Hogiam, Wash.	Pt. Townsend, Wash.
211368		Ga. s.	Irene	9	8	33.2	8.0	3.0	Pas.	1	20	1913	Grafton, Ill.	St. Louis, Mo.
211695		*Ga. p.	Irene	26	26	62.4	22.6	2.6	Fer.	1	36	1913	Brookton, Mont.	Great Falls, Mont.
207487	L. B. M. T.	St. y.	Irene II	135	91	97.3	17.0	9.4	Yct.	9	450	1910	New York, N. Y.	Pittsburgh, Pa.
100424		Ga. s.	Irene Albury	14	9	48.1	17.6	3.1	Frt.	2	2	1888	Scranton, Miss.	Key West, Fla.
207245		Ga. s.	Irene B.	7	5	30.3	9.7	3.7	Fsh.	1	6	1910	Tacoma, Wash.	Tacoma, Wash.
205413		Ga. s.	Irene Barnes	16	11	46.3	12.3	2.6	Frt.	2	35	1908	Astoria, Oreg.	Portland, Oreg.
205184		Ga. s.	Irene D.	8	8	38.0	8.0	2.5	Pas.	2	24	1907	Lyons, Iowa	Des Moines, Iowa.
205496		Ga. s.	Irene D.	14	14	32.4	11.3	3.9	Pas.	1	24	1908	Centerville, R. I.	Providence, R. I.
210161		Ga. s.	Irene Deck	8	6	41.5	10.4	3.5	Pas.	1	15	1912	Eric, Pa.	Eric, Pa.
210307		*Ga. p.	Irene II	41	20	74.0	16.3	3.0	Frt.	5	1	1904	Allenands, Ia.	New Orleans, Ia.
212296		Ga. s.	Irene M.	13	10	35.7	10.3	5.4	Pas.	1	24	1912	Beverly, Mass.	Salem, Mass.
204462		Ga. s.	Irene R.	9	7	31.5	8.9	3.8	Fsh.	2	1	1904	Ludington, Mich.	Grand Haven, Mich.
204488		St. s.	Irene Elaine Davis	217	147	94.8	28.0	8.0	Frt.	11	200	1907	New Baltimore, N. Y.	New York, N. Y.
100750	K. V. G. D.	Ga. s.	Irene and May	91	58	89.8	22.6	9.0	Fsh.	19	2	1901	Essex, Mass.	Do.
155331		Ga. s.	Irene and Pearl	26	12	55.2	16.0	4.0	Frt.	2	1898	1898	Patchogue, N. Y.	Norfolk, Va.
100784		Ga. s.	Irida	32	25	48.0	17.0	6.0	Fsh.	5	5	1902	Port Tampa City, Fla.	Mobile, Ala.
100295		St. s.	Iris	65	32	47.0	18.0	7.6	Pas.	5	2	1881	Camden, N. J.	New York, N. Y.
100426		Ga. s.	Iris	14	14	39.5	14.9	6.3	Fsh.	2	1	1888	Gloucester, Mass.	Provincetown, Mass.
100587		Ga. s.	Iris	9	9	31.7	12.6	4.1	Misc.	1	1831	1831	Riverhead, N. Y.	Greenport, N. Y.
100602		Ga. y.	Iris	12	10	47.0	15.1	4.0	Yct.	3	1	1895	Westport, Conn.	Eric, Pa.
100620		Ga. s.	Iris	13	13	44.0	16.3	3.2	Frt.	1	1	1896	Smiths Point, Tex.	Galveston, Tex.
100630		Ga. s.	Iris	6	5	26.4	9.8	5.3	Fsh.	1	1	1897	Bristol, Me.	Boothbay, Me.
200671		*St. p.	Iris	42	42	70.0	16.4	3.2	Tow.	8	1	1834	Keokuk, Iowa	St. Paul, Minn.
203109		Ga. s.	Iris	14	7	47.3	11.5	4.5	Tow.	3	7	1905	St. Marys, Ga.	Jacksonville, Fla.
207207	L. B. J. M.	Ga. y.	Iris	85	73	83.5	20.0	7.8	Yct.	7	50	1910	Tottenville, N. Y.	Newport, R. I.
207855		Ga. s.	Iris	14	9	35.7	10.5	4.8	Pas.	0	20	1912	Seattle, Wash.	Seattle, Wash.
206681		Ga. s.	Irish Girl	9	8	28.5	9.0	3.6	Fsh.	2	8	1906	Garden Island, Mich.	Grand Haven, Mich.
100384		Ga. s.	Irishman	8	7	27.4	11.7	4.4	Pas.	1	1	1872	Westerly, R. I.	Newport, R. I.
100743		Ga. y.	Irma	30	21	51.0	11.3	5.6	Yct.	2	1	1892	Oshkosh, Wis.	Milwaukee, Wis.
100442		Ga. s.	Irma	19	13	47.0	18.7	4.2	Frt.	1	1	1899	Paulsboro, N. J.	Philadelphia, Pa.
204703		Ga. s.	Irma	18	16	67.4	11.0	4.2	Pas.	3	56	1907	Mobile, Ala.	Mobile, Ala.
205696		Ga. s.	Irma	12	8	36.0	9.6	4.0	Fsh.	2	20	1908	Au Gres, Mich.	Port Huron, Mich.
210824		St. s.	Irma	21	14	51.0	21.3	4.4	Tow.	3	20	1912	Goos Port, La.	Morgan City, La.
100753		Ga. s.	Irma D.	34	18	63.4	18.4	3.5	Oys.	4	1	1901	Biloxi, Miss.	Mobile, Ala.
207612		Ga. s.	Irma E.	12	11	32.0	9.5	4.2	Fsh.	2	20	1909	Traverse City, Mich.	Grand Haven, Mich.
208943		Ga. s.	Irma Janette	14	13	32.0	10.2	3.5	Fsh.	3	18	1909	Jackson Harbor, Wis.	Milwaukee, Wis.
207275		Ga. s.	Irma Ruth	12	12	51.0	9.0	3.0	Frt.	1	20	1910	Clinton, Iowa	Chicago, Ill.
209593		*St. p.	Iron City	99	99	102.6	22.9	3.4	Tow.	8	250	1912	Parkersburg, W. Va.	Pittsburgh, Pa.
210656		St. s.	Iron Duke	39	19	83.6	13.4	4.0	Tow.	4	125	1912	Dana, W. Va.	Cincinnati, Ohio.
100600		*St. p.	Ironton	71	71	90.8	27.0	3.9	Pas.	7	1	1895	Levana, Ohio	Wheeling, W. Va.
206664		*St. p.	Ironton	70	62	90.0	28.0	3.7	Fer.	3	1	1909	Point Pleasant, W. Va.	Louisville, Ky.
14484	K. G. J. P.	St. p.	Iroquois	1,652	1,271	256.0	37.6	13.1	Pas.	39	1,400	1889	Bath, Me.	New York, N. Y.
100439	K. G. C. N.	St. p.	Iroquois	3,601	2,873	324.0	46.3	19.1	Pas.	65	1,816	1888	Philadelphia, Pa.	Do.
100730	K. V. S. B.	St. s.	Iroquois	1,169	795	214.0	34.4	21.2	Pas.	24	1,000	1901	Toledo, Ohio	Pt. Townsend, Wash.
204856		*St. p.	Iroquois	437	347	158.3	36.2	6.6	Frt.	10	500	1907	Alameda, Cal.	San Francisco, Cal.
207923		Ga. s.	Irvin D. Baxter	15	10	59.8	10.4	3.8	Pas.	3	30	1910	Orleto, Md.	Baltimore, Md.
204619		Ga. s.	Irving D. Olsen	8	6	31.3	11.9	5.8	Fsh.	2	1	1907	Friendship, Me.	Vinalhaven, Me.
100665		St. s.	Irving F. Ross	27	18	46.0	15.4	6.5	Tow.	2	1	1888	East Boston, Mass.	Boston, Mass.
96052		St. s.	Irving G. Keller	46	31	62.6	17.5	7.5	Tow.	4	1	1890	Brooklyn, N. Y.	New York, N. Y.
203936	K. V. W. N.	St. s.	Irvington	398	270	140.0	26.8	15.5	Tow.	15	953	1907	Port Richmond, N. Y.	Perth Amboy, N. J.
206412		Ga. y.	Irwin II	21	19	54.6	12.0	6.1	Yct.	2	1	1908	Stamford, Conn.	New York, N. Y.
206790		Ga. s.	Isa L.	17	12	40.0	15.0	7.6	Frt.	2	1	1912	Belfast, Me.	Belfast, Me.

1 Formerly st. y. (s) Irene.
 (s) Inga.
 3 Formerly ga. s. Oysterman.

4 Formerly U. S. Eng. *st. p. Iria.
 5 Formerly ga. y. Vagabond.
 6 Formerly st. p. Kennebec.
 7 Formerly *st. p. Hercules.

8 Formerly st. s. (s) Henry Hoehn.
 (s) Gilbert M. Edgett.
 9 Formerly ga. y. (s) Kim.
 (s) Elamah.

MERCHANT STEAM VESSELS OF THE UNITED STATES—Continued.

Official No.	Signal letters.	Rtg.	Name of vessel.	Gross tonnage.	Net tonnage.	Length.	Breadth.	Depth.	Service.	Crew.	Indicated horsepower.	When built.	Where built.	Home port (where permanent document issued).
100537		Ga. s.	Isa M.	14	11	43.2	13.8	3.5	Oys.	2	1889	1889	Northport, N. Y.	Provincetown, Mass.
201909		Ga. s.	Isa and Beulah	15	9	38.4	13.7	7.0	Frt.	1	1905	1905	Friendship, Me.	Portland, Me.
100707		St. s.	ISAAC L. ELLWOOD	5,004	4,526	478.0	52.0	30.0	Frt.	25	1,800	1900	West Bay City, Mich.	Duluth, Minn.
100430		Ga. s.	Isabel	0	5	31.2	13.2	3.5	Msc.	1	1884	1884	Babylon, N. Y.	Patchogue, N. Y.
100381		St. p.	Isabel	421	312	155.2	26.5	9.4	Pas.	17	650	1894	Noank, Conn.	Bridgeport, Conn.
202023		Ga. s.	Isabel	14	10	50.0	13.4	3.0	Frt.	2	1905	1905	Southport, N. C.	Wilmington, N. C.
207084		Ga. s.	Isabel	12	12	42.0	11.4	0.5	Fsh.	2	1910	1910	Sedgwick, Me.	Rockland, Me.
209434		Ga. s.	Isabel	7	5	45.0	12.7	3.0	Oys.	1	17	1903	Orlolo, Md.	Cape Charles, Va.
205375		Ga. s.	Isabel Cowan	14	12	49.5	15.6	3.0	Msc.	1	40	1908	Rockaway Beach, N. Y.	Patchogue, N. Y.
100628		Ga. s.	Isabel Parsons	12	11	33.7	12.0	0.3	Fsh.	7	1897	1897	Friendship, Me.	Portland, Me.
208911	L. C. B. M.	St. s.	ISABELLA	3,063	1,942	335.0	46.8	22.7	Frt.	33	1,500	1911	Newport News, Va.	New York, N. Y.
209744		Ga. s.	Isabell	7	5	23.8	9.0	2.8	Pas.	2	15	1912	Seattle, Wash.	Seattle, Wash.
211817		St. s.	Isabell	33	22	51.3	13.3	0.4	Fsh.	4	40	1913	Erie, Pa.	Erie, Pa.
211800		St. s.	Isabell C.	13	12	53.0	11.0	5.5	Fsh.	6	103	1913	Manitowoc, Wis.	Marquette, Mich.
100297		St. s.	Isabella	78	73	103.0	21.6	7.3	Tow.	8	1880	1880	Evansville, Ind.	Evansville, Ind.
100309		St. s.	Isabella	38	25	66.4	15.0	5.1	Fer.	3	1882	1882	Athens, N. Y.	Albany, N. Y.
107470	K. P. G. J.	St. y.	ISABELLA	119	81	128.3	17.2	0.0	Yct.	11	750	1899	Morris Heights, N. Y.	New York, N. Y.
201254		St. s.	Isabella	43	29	73.5	16.4	6.1	Fah.	6	50	1804	Alexandria Bay, N. Y.	Port Huron, Mich.
202018		Ga. s.	Isabella	15	10	47.2	17.0	2.5	Oys.	2	1905	1905	Bridgeport, Conn.	New Haven, Conn.
207108		Ga. s.	Isabella	16	15	49.0	10.6	4.2	Fsh.	2	30	1909	Shell Lake, Wis.	Milwaukee, Wis.
209120		Ga. s.	Isabella	14	14	36.4	10.8	4.1	Pas.	2	15	1905	Boston, Mass.	Boston, Mass.
207400	L. B. M. F.	Ga. y.	Isabella II	29	26	52.8	12.2	5.3	Yct.	2	30	1910	New York, N. Y.	Somers Point, N. J.
100446		St. s.	Isabella J. Boyce	368	316	138.0	29.6	11.0	Frt.	11	425	1889	Manitowoc, Wis.	Cleveland, Ohio.
100577		Ga. s.	Isabelle	14	12	47.0	11.0	4.5	Pas.	2	1894	1894	Gullford, Conn.	New York, N. Y.
100779		*St. p.	Isabelle	103	76	87.3	20.2	4.1	Frt.	12	150	1902	St. Michael, Alaska	St. Michael, Alaska.
204612		Ga. s.	Isabelle	26	13	55.4	10.9	4.5	Mso.	3	1907	1907	Thunderbolt, Ga.	Savannah, Ga.
203364		St. s.	ISHPRING	6,922	5,470	530.0	56.2	32.0	Frt.	22	1,700	1906	Ecorse, Mich.	Marquette, Mich.
100322		Ga. s.	Isidora	15	10	48.0	14.0	2.9	Frt.	2	1894	1894	Manatee, Fla.	Tampa, Fla.
100456		St. s.	Isis	50	18	57.0	16.0	6.0	Tow.	3	1883	1883	Brooklyn, N. Y.	Bridgeport, Conn.
100758	K. R. N. J.	St. y.	Isis	591	402	140.0	32.1	16.0	Ftr.	9	300	1886	Camden, N. J.	New York, N. Y.
161769	K. M. R. S.	St. s.	Isis	377	256	150.4	24.8	13.5	Yct.	40	1903	1903	Newburgh, N. Y.	Boston, Mass.
210082		Ga. s.	Isis	17	17	43.5	12.3	7.5	Yct.	2	1896	1896	South Boston, Mass.	Philadelphia, Pa.
100704		St. s.	Islam	11	7	48.0	12.8	4.9	Pas.	1	50	1912	Winslow, Wash.	Seattle, Wash.
100242		St. s.	Islam	11	7	50.0	10.3	3.5	Tow.	1	1900	1900	Alameda, Cal.	San Francisco, Cal.
100490		St. s.	Island Belle	141	116	100.5	20.6	6.0	Pas.	7	150	1879	Alexandria Bay, N. Y.	Cape Vincent, N. Y.
206387		*Ga. p.	Island Belle	132	100	93.0	18.4	7.5	Pas.	7	150	1881	Rock Island, Ill.	Portland, Me.
202880		Ga. s.	Island City	13	12	35.0	6.0	6.0	Pas.	1	12	1903	Rock Island, Ill.	Vicksburg, Miss.
209535		Ga. s.	Island Flyer	14	10	56.0	9.9	2.5	Pas.	1	1903	1903	Tacoma, Wash.	Pt. Townsend, Wash.
211381		Ga. s.	Island King	13	9	46.9	12.0	5.1	Pas.	1	50	1911	Stockton, Cal.	San Francisco, Cal.
211953		Ga. s.	Island Prince	13	13	43.0	13.5	5.0	Frt.	1	100	1913	do.	do.
150610		St. p.	Island Princess	146	13	43.5	13.2	5.5	Frt.	1	100	1913	do.	do.
204948		*Ga. p.	Island Queen	1,446	1,230	281.4	42.6	8.5	Pas.	24	650	1896	Cincinnati, Ohio.	Cincinnati, Ohio.
209695		Ga. s.	Island Queen	10	9	39.4	4.0	2.5	Pas.	4	1907	1907	Australia, La.	Vicksburg, Miss.
212364		*Ga. p.	Island Queen	13	9	46.9	12.0	5.2	Pas.	1	30	1912	Stockton, Cal.	San Francisco, Cal.
202400		*Ga. p.	Island Queen	11	11	53.2	17.7	3.3	Frt.	1	25	1914	New Harmony, Ind.	Evansville, Ind.
190328		Ga. s.	Island Transfer	12	10	43.8	20.0	1.7	Pas.	1	1905	1905	Seattle, Wash.	Pt. Townsend, Wash.
100601		St. s.	Islander	110	62	100.2	19.0	6.8	Pas.	8	250	1883	Bath, Me.	Providence, R. I.
136148	K. R. J. T.	St. s.	Islander	201	174	114.8	23.0	9.4	Pas.	11	300	1895	Denton Harbor, Mich.	Marquette, Mich.
201240		St. s.	Islander	248	168	119.1	29.0	9.3	Frt.	5	350	1901	Tomkin Cove, N. Y.	New York, N. Y.
204706		St. s.	Islander	91	60	90.4	22.4	6.6	Frt.	9	1890	1890	Adams Wharf, N. J.	do.
205007		St. s.	Islander	162	87	72.0	18.9	9.0	Pas.	7	200	1904	Newhall, Wash.	Pt. Townsend, Wash.
208366		Ga. s.	Islander	273	153	111.0	24.6	7.8	Pas.	12	1907	1907	Charleston, S. C.	Beaufort, S. C.
210852		Ga. s.	Islander	13	36	80.9	19.7	6.8	Pas.	5	250	1908	East Boothbay, Me.	Bath, Me.
210987		Ga. s.	Islander	17	9	47.1	12.1	4.8	Pas.	1	50	1911	Stockton, Cal.	San Francisco, Cal.
212105		Ga. s.	Islander	17	12	46.6	11.6	4.0	Pas.	1	35	1912	Mt. Vernon, Wash.	Pt. Townsend, Wash.
100535		St. s.	ISLAY	15	15	30.6	9.3	4.0	Frt.	1	30	1912	Sturgeon Bay, Wis.	Milwaukee, Wis.
209257		Ga. s.	Islander	12	8	38.3	11.4	4.4	Fsh.	2	30	1912	Castle Dancer, Minn.	Duluth, Minn.
100555		St. s.	ISLAY	26	13	60.0	13.0	5.0	Tow.	2	125	1892	Superior, Wis.	do.
207606		*St. p.	Isleton	315	534	167.5	36.0	7.5	Pas.	19	300	1902	Wood Island, Cal.	San Francisco, Cal.
120625	K. D. F. J.	Ga. y.	Isobel	60	20	58.8	14.4	5.0	Frt.	3	90	1910	Warroad, Minn.	Duluth, Minn.
128867		Ga. s.	Isolde	29	28	47.5	16.8	6.5	Yct.	2	1885	1885	Thomaston, Me.	Baltimore, Md.
100684		Ga. s.	Israella	8	7	32.0	13.1	4.3	Msc.	0	1892	1892	Greenport, N. Y.	Greenport, N. Y.
211983		St. s.	ISSAQUAL	13	11	36.4	12.0	4.4	Frt.	3	1899	1899	Paulsboro, N. J.	Somers Point, N. J.
205039	K. W. N. G.	St. s.	ISTRIMIAN	288	173	111.4	38.2	8.0	Yct.	5	250	1914	Seattle, Wash.	Seattle, Wash.
100619		*St. p.	ISTRONMAN	5,404	3,463	383.3	50.0	26.2	Frt.	48	2,750	1908	San Francisco, Cal.	New York, N. Y.
202259		Ga. y.	It	253	160	120.0	25.0	5.0	Fer.	10	125	1896	Jeffersonville, Ind.	New Orleans, La.
100450		St. s.	Italia	17	12	52.3	11.0	5.0	Yct.	1	1904	1904	Chester, Conn.	Hartford, Conn.
80207	J. K. T. D.	St. s.	Itasca	2,305	1,735	299.0	42.0	24.1	Frt.	15	1,050	1889	Marine City, Mich.	Detroit, Mich.
200038		*St. p.	Itasca	1,416	988	231.0	37.8	18.2	Pas.	59	1,100	1871	Wilmington, Del.	Baltimore, Md.
				34	21	75.7	13.0	3.3	Pas.	7	50	1903	Baudette, Minn.	St. Paul, Minn.

1 Formerly st. y. ^a Arla.
^b Wacandah.

2 Formerly ga. y. ^a Vidofner.
^b Isis.
^c Tarolinta.
^d Rebecca.

3 Formerly st. s. Island Wanderer.
^a Formerly st. s. Elizabeth Vansciver.
^b Formerly slp. Culdoo.
^c Formerly st. s. William Crane.

MERCHANT STEAM VESSELS OF THE UNITED STATES—Continued.

Official No.	Signal letters.	Rlg.	Name of vessel.	Gross tonnage.	Net tonnage.	Length.			Breadth.	Depth.	Service.	Crew.	Indicated horsepower.	When built.	Where built.	Home port (where permanent document issues).
						Feet.	Feet.	Feet.								
205881		Ga. y.	Itasca.	43	34	63.0	15.0	6.3	Yct.	3	50	1908	Stamford, Conn.	Houston, Tex.		
209134		Ga. s.	Itasca	17	14	36.7	12.0	4.5	Pas.	1	12	1910	St. Paul, Minn.	Jacksonville, Fla.		
208817	L. B. W. M.	Ga. y.	Itasca II.	85	53	91.9	13.7	7.7	Yct.	6	259	1911	Nyack, N. Y.	Duluth, Minn.		
200850		Ga. s.	Itaska	8	8	40.0	8.4	2.6	Pas.	1	8	1904	Clinton, Iowa.	Des Moines, Iowa.		
110955		St. s.	Ithaca	105	82	92.7	20.5	10.7	Tow.	7	578	1891	Brooklyn, N. Y.	New York, N. Y.		
203492		St. s.	ITHACA	1,462	676	187.5	43.4	16.5	Fer.	7	1,400	1906	Newport News, Va.	Do.		
100455		St. s.	Ithiel	31	15	49.6	14.0	5.0	Ovs.	3	50	1889	Port Jefferson, N. Y.	Bridgeport, Conn.		
210084		Ga. s.	Itsol	31	21	47.0	14.0	5.0	Fsh.	8	50	1912	Port Blakeley, Wash.	Seattle, Wash.		
210572		Ga. s.	Izabvrd	6	5	30.2	8.6	3.8	Pas.	1	15	1907	Green Bay, Wis.	Milwaukee, Wis.		
100504		St. s.	Iva	30	15	62.3	14.0	6.2	Tow.	1	2	1891	Dover, N. I.	Portsmouth, N. H.		
100618		Ga. s.	Iva	10	7	42.0	12.0	2.4	Frt.	2	2	1895	Sharptown, Md.	Camden, N. J.		
205820		Ga. s.	Iva	10	7	31.3	10.6	4.8	Tow.	1	45	1898	Tottenville, N. Y.	New York, N. Y.		
100370		Ga. s.	Iva S. Barnes	15	14	38.0	15.0	5.0	Frt.	2	2	1884	Whiting, Me.	Eastport, Me.		
100531		Ga. s.	Ivah Ray	11	7	37.9	14.5	3.8	Ovs.	2	2	1892	Seabright, N. J.	Perth Amboy, N. J.		
100493		St. s.	Ivanhoe	14	10	50.0	10.7	3.9	Pas.	2	2	1891	Baltimore, Md.	Baltimore, Md.		
200841		Ga. s.	Ivanhoe	8	5	32.0	9.0	3.6	Tow.	1	1	1904	Seattle, Wash.	Pt. Townsend, Wash.		
211542		Ga. s.	Iveagh	10	6	38.8	12.0	4.6	Pas.	2	30	1932	Brooklyn, N. Y.	New York, N. Y.		
100449		Ga. s.	Ivy	9	9	42.0	15.0	3.5	Frt.	1	1	1899	Solomons Island, Md.	Norfolk, Va.		
100765		St. y.	Ivy	38	26	80.6	11.6	4.8	Yct.	3	3	1901	Detroit, Mich.	Detroit, Mich.		
210229		Ga. y.	Ivy	6	5	33.0	8.0	3.0	Pas.	1	14	1905	Dexter, N. Y.	Cape Vincent, N. Y.		
100712	K. Q. B. D.	St. s.	Iwainai	588	239	147.0	27.5	11.5	Frt.	28	230	1881	San Francisco, Cal.	Honolulu, Hawaii.		
100641	K. N. F. B.	St. s.	IZABAL	203	127	103.6	22.5	11.0	Frt.	5	175	1897	do.	New York, N. Y.		
210347		Ga. s.	Izaak Walton	60	60	55.0	16.5	4.0	Fsh.	2	12	1912	Muskegon, Mich.	Grand Haven, Mich.		
212248		St. s.	Izme	8	8	46.1	8.8	3.0	Frt.	2	12	1914	Delhi, Ohio.	Louisville, Ky.		
J.																
77097		St. s.	J. Arnold	23	11	51.2	14.6	6.0	Tow.	2	2	1893	Albany, N. Y.	Albany, N. Y.		
210185		Ga. s.	J. B.	39	7	38.5	12.8	3.3	Oys.	1	1	1912	Brunswick, Ga.	Brunswick, Ga.		
204287		*St. p.	J. M.	11	24	81.6	16.0	3.4	Tow.	4	1	1907	Diamond Hill, Wis.	Des Moines, Iowa.		
204853		Ga. s.	J. Van Wyon	14	12	44.4	15.3	3.4	Oys.	1	1	1903	Patchogue, N. Y.	Patchogue, N. Y.		
77511		Ga. s.	J. Warren	10	7	35.0	10.0	3.4	Pas.	1	1	1901	Coquille, Ore.	Coos Bay, Ore.		
207222	L. B. J. N.	St. s.	J. A. CHANSLOR	4,938	3,121	378.0	52.1	29.5	Frt.	41	2,000	1910	Newport News, Va.	San Francisco, Cal.		
77415		Ga. s.	*J. A. Cummins	118	76	96.6	19.7	6.9	Frt.	10	7	1886	San Francisco, Cal.	Honolulu, Hawaii.		
75708		*St. p.	*J. A. Donaldson	300	300	158.0	27.0	5.0	Tow.	24	1	1873	Pittsburgh, Pa.	Pittsburgh, Pa.		
77181		Ga. s.	J. A. Gault	6	5	25.8	12.4	3.7	Oys.	1	10	1835	Atlantic City, N. J.	Philadelphia, Pa.		
208086		*Ga. p.	J. A. Jackson	9	9	62.5	10.0	2.9	Tow.	3	16	1910	Coulters Shoals, Tenn.	Chattanooga, Tenn.		
202632		St. p.	J. A. Munroe	83	57	61.5	20.0	3.8	Pld.	2	2	1905	Astoria, Ore.	Astoria, Ore.		
208631	L. B. V. R.	St. s.	J. A. Palmer, Jr.	282	192	144.4	22.5	11.2	Fsh.	10	450	1911	Wilmington, Del.	Reedville, Va.		
77573		Ga. s.	J. A. Reed	15	14	49.0	14.0	4.6	Pas.	3	25	1903	Somers Point, N. J.	Somers Point, N. J.		
203305		St. s.	J. A. Reynolds	74	60	65.2	19.0	8.0	Tow.	4	4	1906	Now Baltimore, N. Y.	New York, N. Y.		
77544		St. s.	J. A. Saunders	192	143	97.5	20.0	7.1	Fer.	4	1	1902	Saunderstown, R. I.	Newport, R. I.		
203200		St. s.	J. A. Valentin	17	11	35.7	11.3	3.8	Fsh.	5	1	1899	Hammond, Mich.	Grand Haven, Mich.		
75220		Ga. s.	J. A. Webster	25	24	47.3	16.4	6.2	Frt.	1	1	1870	Castine, Me.	Castine, Me.		
209620		Ga. s.	J. A. Wiley	24	18	51.6	15.1	5.2	Fsh.	2	50	1912	Solomons, Md.	Reedville, Va.		
96280		St. s.	*J. B. A.	51	51	94.0	15.5	5.6	Tow.	6	5	1894	Evansville, Ind.	Evansville, Ind.		
77507		*Ga. p.	J. B. Butts	27	15	84.0	15.0	2.8	Pas.	5	1	1901	Helena, Ark.	Vicksburg, Miss.		
201613		St. s.	J. B. Camors	25	17	54.0	14.9	6.0	Tow.	8	75	1904	New Orleans, La.	Boston, Mass.		
203604		*St. p.	J. B. Chaffee	55	38	81.0	19.0	3.0	Tow.	4	2	1906	Franklin, La.	Brashear, La.		
206995		St. s.	J. B. Jones	7	7	45.3	11.2	3.7	Msc.	2	25	1889	Sandy Hill, N. Y.	Wilmington, N. C.		
77387		*St. p.	J. B. Finley	679	679	209.8	42.8	7.0	Tow.	50	1	1899	Elizabeth, Pa.	Pittsburgh, Pa.		
77425		*St. p.	J. B. Lewis	162	162	141.4	26.0	4.4	Tow.	17	600	1900	Middleport, Ohio	New Orleans, La.		
77337		*St. p.	J. B. Richardson	191	191	165.0	29.0	4.0	Pas.	37	275	1898	Jeffersonville, Ind.	Nashville, Tenn.		
211252		*Ga. p.	J. B. Roberts	8	7	53.1	10.0	2.0	Tow.	1	12	1912	Hanna, W. Va.	Wheeling, W. Va.		
205003		*Ga. p.	J. B. S.	11	11	55.0	16.5	1.0	Pas.	2	15	1908	Grayville, Ill.	St. Louis, Mo.		
202687	K. V. D. P.	St. s.	J. B. Stetson	837	521	181.0	39.4	13.4	Pas.	26	1	1905	Winslow, Wash.	San Francisco, Cal.		
76400		St. s.	J. C. Ames	537	347	160.2	29.2	13.2	Tow.	11	1,000	1882	Manitowoc, Wis.	Milwaukee, Wis.		
76623		*St. p.	J. C. Atlee	87	87	101.0	19.4	3.8	Tow.	11	1	1886	Rock Island, Ill.	Vicksburg, Miss.		
76656		St. s.	J. C. Austin	143	111	95.0	17.7	8.8	Cnl.	3	75	1886	Lockport, N. Y.	New York, N. Y.		
202411		Ga. s.	J. C. Brewington	9	5	53.2	11.4	3.0	Oys.	1	12	1905	Irvington, Va.	Annapolis, Md.		
130618		*St. p.	J. C. Burdett	85	85	92.0	18.0	3.4	Pas.	8	1	1833	Pittsburgh, Pa.	Cincinnati, Ohio.		
210204		Ga. s.	J. C. Byers	9	6	42.8	11.7	3.2	Fsh.	1	40	1911	Fairport, Mich.	Toledo, Ohio.		
77329		Ga. s.	J. C. Elliott	25	17	51.7	12.4	6.7	Pas.	2	2	1898	Terminal Island, Cal.	San Francisco, Cal.		
75867		St. s.	*J. C. Evans	79	24	82.3	17.8	7.3	Tow.	8	8	1876	Milwaukee, Wis.	Chicago, Ill.		
202295		Ga. s.	J. C. Ewell	14	6	53.5	13.0	3.4	Oys.	1	15	1905	Bertrand, Va.	Tappanahack, Va.		
76807	K. J. M. W.	St. s.	J. C. Ford	609	363	172.0	32.9	12.0	Pas.	14	300	1889	Grand Haven, Mich.	Pt. Huron, Mich.		
76736		St. s.	J. C. Fullerton	16	11	52.6	10.7	5.8	Pas.	2	2	1888	Buffalo, N. Y.	Buffalo, N. Y.		
76417		St. s.	J. C. Hartt	222	111	115.7	27.0	11.1	Tow.	12	750	1883	Philadelphia, Pa.	Albany, N. Y.		
126349		St. s.	*J. C. Reichart	77	38	79.2	18.0	8.6	Tow.	5	1	1886	Camden, N. J.	New York, N. Y.		
75707		*St. p.	J. C. Risher	98	98	132.2	26.1	4.4	Tow.	24	1	1873	Pittsburgh, Pa.	Pittsburgh, Pa.		

1 Formerly st. s. Rollin H. Wilbur.

* Formerly Hawaiian st. s. Iwainai.

* Formerly Hawaiian st. s. J. A. Cummins.

* Formerly *st. p. Joseph Walton.

* Formerly st. s. Herbert Moran.

* Formerly st. s. J. C. Perrett.

* Formerly *st. p. Nellie England.

* Formerly st. s. James McGordon.

* Formerly st. s. Chauncey M. Depew.

* Formerly st. s. N. Y. Central Ltg. Co. No. 10.

* Formerly st. s. N. Y. Central No. 10.

† Composite.

MERCHANT STEAM VESSELS OF THE UNITED STATES—Continued.

Official No.	Signal letters.	Rig.	Name of vessel.	Gross tonnage.	Net tonnage.	Length.	Breadth.	Depth.	Service.	Crew.	Indicated horsepower.	When built.	Where built.	Home port (where permanent document issues).
203203		St. s.	J. C. Ritchie	173	152	114.1	21.5	6.9	Frt.	9	125	1906	Millford, Del.	Norfolk, Va.
200480		Ga. s.	J. C. Waldrof	46	37	57.6	21.4	4.0	Msc.	4	38	1903	Shippard, Ga.	Savannah, Ga.
23212		St. s.	J. D. Houston	9	7	33.8	12.4	3.2	Msc.	3	25	1906	Berwick, La.	New Orleans, La.
77011		St. s.	J. D. McFadden	15	7	45.0	11.5	3.0	Fsh.	3	36	1832	Duluth, Minn.	Duluth, Minn.
210897		Ga. s.	J. D. Minor	18	8	48.5	19.1	3.0	Fsh.	3	36	1913	Biloxi, Miss.	Quilpo, Miss.
77157		St. s.	J. D. Patterson	12	9	47.0	11.4	4.2	Tow.	3	3	1894	Bordentown, N. J.	Baltimore, Md.
76787		*St. p.	J. D. Wyker	890	788	208.5	38.0	8.1	Pas.	22	600	1889	Stockton, Cal.	San Francisco, Cal.
206199		*St. p.	J. E. Bennett	8	8	69.8	17.7	2.9	Fer.	3	39	1909	Decatur, Ala.	Chatanooga, Tenn.
211883		St. s.	J. E. Boydton	33	17	61.0	13.0	3.3	Frt.	4	25	1913	Newbern, N. C.	Newbern, N. C.
76752		St. s.	J. E. James	52	32	66.3	21.0	6.2	Frt.	5	5	1888	Seattle, Wash.	Seattle, Wash.
76777		St. s.	J. E. Janson	66	32	66.3	21.0	6.2	Frt.	2	2	1888	Boston, Mass.	Boston, Mass.
203033		Ga. s.	J. F. Buck	6,309	4,853	504.0	54.0	30.0	Frt.	24	1,760	1908	Cleveland, Ohio.	Cleveland, Ohio.
211298		Ga. s.	J. F. Durston	8	6	40.6	12.0	3.2	Frt.	1	20	1912	Carrabelle, Fla.	Apalachicola, Fla.
205160		St. s.	J. F. McMorrow	4,791	3,100	440.0	52.0	28.0	Frt.	18	1,600	1908	Superior, Wis.	Oswego, N. Y.
77151		Ga. s.	J. F. Schoellkopf	13	13	40.7	12.7	5.6	Fsh.	4	3	1894	Boston, Mass.	Gloucester, Mass.
201474		St. s.	J. F. White	28	19	50.3	14.0	6.9	Tow.	3	4	1904	Niagara Falls, N. Y.	Niagara Falls, N. Y.
77222		Ga. s.	J. G. Oles	10	5	43.0	13.0	3.8	Msc.	1	1	1896	Orafton, Va.	Newport News, Va.
210471		*Ga. p.	J. G. Rose	6	6	51.8	8.4	1.6	Pas.	1	8	1912	Grantsville, W. Va.	Wheeling, W. Va.
77448		St. s.	J. H. Alvah	77	52	68.1	19.6	8.0	Tow.	8	1900	1900	Newburgh, N. Y.	Albany, N. Y.
203600		Ga. s.	J. H. B. Bartow	13	6	42.4	15.2	3.5	Oys.	2	2	1906	Port Harwood, Va.	Cape Charles, Va.
77516		Ga. s.	J. H. B. Bartow	15	12	45.0	16.0	4.0	Oys.	1	1	1902	Brookhaven, N. Y.	New York, N. Y.
203941		St. s.	J. H. Crockett	6,316	5,021	504.0	54.2	31.0	Frt.	28	1,650	1907	Wyandotte, Mich.	Erie, Pa.
210017		Ga. s.	J. H. Devereuz	15	14	64.6	10.1	2.5	Frt.	0	20	1911	Portland, Ore.	Portland, Ore.
76573		St. s.	J. H. Driscoll	1,613	1,312	243.3	37.0	19.4	Pas.	16	600	1885	Cleveland, Ohio.	Boston, Mass.
204392		St. s.	J. H. Hackley	27	19	60.0	15.0	6.3	Fsh.	3	3	1907	Lorain, Ohio.	Sandusky, Ohio.
15671		St. s.	J. H. Marshall	45	22	62.6	16.2	8.8	Tow.	8	8	1874	Buffalo, N. Y.	Chicago, Ill.
76112		Ga. s.	J. H. Meek	9	5	38.9	10.9	3.6	Msc.	1	1	1879	York County, Va.	Newport News, Va.
77495		Ga. s.	J. H. Menge	300	300	188.0	50.0	5.8	Pas.	25	250	1910	Oriole, Md.	Crisfield, Md.
203194		*St. p.	J. H. Pfeiffer	12	9	42.1	13.8	3.9	Frt.	1	1	1875	Jeffersonville, Ind.	Vicksburg, Miss.
75817		St. s.	J. H. Riehl	39	27	63.4	16.6	7.2	Pas.	8	8	1900	North River, N. C.	Newbern, N. C.
77398		St. s.	J. H. Sheadle	6,924	5,476	530.0	56.2	32.0	Frt.	24	1,700	1906	Baltimore, Md.	Baltimore, Md.
203628		Ga. s.	J. H. Sisson	35	24	64.2	18.0	5.9	Fsh.	5	75	1911	Ecorse, Mich.	Marquette, Mich.
205501		Ga. s.	J. H. Stevens	94	88	100.0	21.3	6.6	Frt.	5	3	1866	Astoria, Ore.	Wrangell, Alaska.
12787		Ga. s.	J. H. Taylor	134	107	96.0	17.7	8.9	Tow.	3	30	1881	Detroit, Mich.	Milwaukee, Wis.
76222		St. s.	J. H. Wade	1,863	1,502	265.6	38.1	19.1	Frt.	17	600	1890	Rochester, N. Y.	Perth Amboy, N. J.
76884		St. s.	J. H. Williams	90	61	75.6	19.5	11.0	Tow.	9	9	1904	Cleveland, Ohio.	Cleveland, Ohio.
201196		Ga. s.	J. I. Housman	7	6	29.8	13.3	3.4	Fsh.	1	1	1885	Newburgh, N. Y.	Albany, N. Y.
76630		St. s.	J. J. Gore	14	7	45.8	12.4	6.0	Tow.	2	2	1881	Patchogue, N. Y.	Patchogue, N. Y.
76201		*Ga. p.	J. J. Hagerman	9	8	59.2	11.5	1.9	Frt.	3	30	1909	Tonawanda, N. Y.	Milwaukee, Wis.
207025		St. s.	J. J. Hacerly	42	21	67.4	16.4	8.6	Tow.	9	9	1872	Celina, Tenn.	Nashville, Tenn.
75591		St. s.	J. J. Snellenburg	53	26	75.3	17.7	6.4	Oys.	4	4	1882	Buffalo, N. Y.	Milwaukee, Wis.
110508		Ga. s.	J. J. Sullivan	7,077	5,541	532.0	56.0	31.0	Msc.	24	1,760	1893	Tottenville, N. Y.	New York, N. Y.
77087		St. s.	J. J. Underhill	35	33	68.1	20.3	4.8	Fsh.	6	6	1892	Atlantic City, N. J.	Somers Point, N. J.
204624		Ga. s.	J. J. Womble	18	16	45.7	15.0	4.0	Frt.	2	2	1885	Cleveland, Ohio.	Cleveland, Ohio.
76570		Ga. s.	J. K. Davison	162	103	127.0	27.0	3.5	Drp.	11	11	1898	Madison, Md.	Annapolis, Md.
77307		*St. p.	J. K. Dimmick	4,651	3,547	423.9	51.9	28.0	Frt.	21	21	1889	Norfolk, Va.	Norfolk, Va.
107523		Ga. s.	J. L. Dykes	11	7	43.0	11.6	4.6	Msc.	1	20	1904	Pittsburgh, Pa.	Pittsburgh, Pa.
200966		*St. p.	J. L. Luckenbach	26	26	84.7	14.0	3.0	Pas.	7	40	1906	Wyandotte, Mich.	Detroit, Mich.
203771		St. s.	J. L. Miner	4,920	3,192	428.9	47.7	18.3	Frt.	33	3,000	1886	Fall River, Mass.	Newport, R. I.
77536	K. R. S. N.	St. s.	J. L. Peacock	23	11	53.7	13.8	6.5	Tow.	2	2	1880	Kingston, Tenn.	Chatanooga, Tenn.
76162		*Ga. p.	J. L. Williams	11	11	60.0	16.0	2.6	Pas.	1	1	1906	Glasgow, Scotland.	New York, N. Y.
203276		St. s.	J. M. Blunk	51	25	67.4	16.4	9.2	Tow.	5	5	1883	Detroit, Mich.	Detroit, Mich.
76439		*Ga. p.	J. M. Colman	35	22	45.5	14.5	9.5	Pas.	3	23	1909	Leavenworth, Ind.	Paducah, Ky.
206969		St. s.	J. M. Grubbs	79	50	71.5	18.4	7.4	Tow.	7	80	1887	Buffalo, N. Y.	Duluth, Minn.
76703		*St. p.	J. M. Guffey	44	44	80.3	20.2	2.9	Pas.	12	12	1898	Corning, Ark.	St. Louis, Mo.
77533	K. R. N. L.	St. s.	J. M. Jenkins	2,520	1,663	292.2	40.2	23.5	Oil.	25	1,300	1902	Seattle, Wash.	Seattle, Wash.
77519		St. s.	J. M. Hudson	114	114	117.0	22.0	4.3	Tow.	9	200	1908	Delhi, Ohio.	Cincinnati, Ohio.
204965		St. p.	J. N. Coombs	4,644	3,381	414.0	50.8	28.0	Frt.	23	1,500	1902	Camden, N. J.	Port Arthur, Tex.
77532		Ga. s.	J. N. Dewey	7	6	40.8	9.7	3.7	Pas.	2	25	1905	Marletta, Ohio.	Pittsburgh, Pa.
210205		Ga. s.	J. N. Phart	14	10	51.6	14.4	3.3	Fsh.	1	70	1911	Lorain, Ohio.	Cleveland, Ohio.
207739		*St. p.	J. N. Teal	79	79	115.7	24.0	4.0	Tow.	10	10	1910	Apalachicola, Fla.	Apalachicola, Fla.
203949		*St. p.	J. O. Cole	513	456	160.0	34.4	5.4	Pas.	21	500	1907	Toledo, Ohio.	Toledo, Ohio.
77406		*St. p.	J. O. Watson	113	113	125.0	25.0	4.6	Tow.	14	120	1900	Berwick, La.	Brashear, La.
77581		*St. p.	J. P. Hagler	32	32	96.0	18.7	3.5	Pas.	3	3	1903	Portland, Ore.	Portland, Ore.
210732		*Ga. p.	J. P. Light	8	8	64.0	11.9	2.4	Pas.	6	22	1912	Cincinnati, Ohio.	Cincinnati, Ohio.
77296		*St. p.	J. P. McAllister	785	451	176.1	35.4	5.9	Frt.	26	240	1898	Brownsville, Pa.	Pittsburgh, Pa.
206222		St. s.	J. P. Manning	133	59	90.0	22.0	10.7	Tow.	5	250	1909	Breedenton, Tenn.	Chatanooga, Tenn.
203472		Ga. s.	J. P. Moore	58	39	63.3	17.3	9.0	Frt.	4	4	1906	Seattle, Wash.	St. Michael, Alaska.
76744		Ga. s.	J. P. Morgan, Jr.	14	8	48.3	13.5	4.0	Oys.	3	3	1888	Newport News, Va.	New York, N. Y.
207250		St. s.	J. P. Morgan, Jr.	7,521	5,824	580.0	58.0	32.0	Frt.	25	1,880	1910	Ferrysburg, Mich.	Cleveland, Ohio.
													Poquoson, Va.	Newport News, Va.
													Lorain, Ohio.	Duluth, Minn.

1 Formerly st. s. Admiral.

2 Formerly German st. s. Seale.

3 Formerly *st. p. B. A. Boyle.

4 Formerly st. s. John Twohy, jr.

MERCHANT STEAM VESSELS OF THE UNITED STATES—Continued.

Official No.	Signal letters.	Rlg.	Name of vessel.	Gross tonnage.	Net tonnage.	Length.	Breadth.	Depth.	Service.	Crew.	Indicated horsepower.	When built.	Where built.	Home port (when permanent document issues).
						Feet.	Feet.	Feet.						
211575		*Ga. p.	J. P. Muggah	25	16	63.2	16.0	2.8	Tow.	3	40	1913	Franklin, La.	Morgan City, La.
77471		*St. p.	J. P. Schuh	117	112	107.0	29.0	4.4	Tow.	9	250	1901	Mobile, Ala.	Mobile, Ala.
210351		Ga. s.	J. P. Todd II	17	12	40.0	13.4	5.4	Fsh.	4	40	1913	Seattle, Wash.	Seattle, Wash.
76498		St. s.	J. P. Thomas	79	48	62.0	18.0	5.6	Oys.	6		1884	New Haven, Conn.	Greenport, N. Y.
77426		*St. p.	J. P. Williams	61	61	100.0	20.4	4.1	Pas.	3		1900	Bainbridge, Ga.	Pensacola, Fla.
212316		Ga. s.	J. P. Williams	37	33	58.5	13.5	4.8	Pas.	3	95	1914	Carrabelle, Fla.	Apalachicola, Fla.
202831		*St. p.	J. Q. Dickinson	143	143	135.5	24.5	5.1	Pas.	18		1906	Point Pleasant, W. Va.	Wheeling, W. Va.
203377		St. s.	J. Q. RIDDLE	6,832	5,376	532.0	56.0	31.0	Frt.	25	1,760	1906	Lorain, Ohio	Cleveland, Ohio.
75290		Ga. s.	J. R. Atwood	43	41	63.1	19.4	6.7	Fsh.	8		1871	Bath, Me.	Boston, Mass.
201351		*St. p.	J. R. Gunn No. 2	61	61	85.0	16.0	3.0	Tow.	7	30	1904	Decatur, Ala.	Chattanooga, Tenn.
77346		*St. p.	J. R. McDonald	137	121	104.5	25.5	5.0	Pas.	9	150	1899	Stockton, Cal.	San Francisco, Cal.
77138		St. s.	J. R. SPRANKLE	44	23	53.7	16.2	7.5	Tow.	4		1894	Cleveland, Ohio	Cleveland, Ohio.
208579		*St. p.	J. R. Ware	68	68	107.8	26.5	2.8	Tow.	4		1911	Cincinnati, Ohio	Cincinnati, Ohio.
77288		*St. p.	J. R. Wells	92	92	110.6	20.6	4.0	Frt.	10	168	1898	Tusculum, Mo.	St. Louis, Mo.
206695		St. s.	J. S. ASHLEY	6,361	4,789	504.0	54.0	30.0	Frt.	24	1,800	1909	Lorain, Ohio	Duluth, Minn.
77313		St. s.	J. S. Crouse	82	72	89.7	16.8	7.5	Frt.	6		1898	Saugatuck, Mich.	Milwaukee, Wis.
210522		*Ga. p.	J. S. KEEFE	7	7	64.0	10.0	1.6	Frt.	2	7	1912	Browns Cross Roads, Ky	Louisville, Ky.
77580		St. s.	J. S. KEEFE	1,640	944	238.7	41.0	19.2	Frt.	18	600	1903	Buffalo, N. Y.	Duluth, Minn.
77135		St. s.	J. S. LAMON	16	11	43.5	14.0	5.1	Tow.	4		1894	Bordentown, N. J.	Philadelphia, Pa.
200930		Ga. s.	J. S. Murrow	28	21	61.2	20.5	4.7	Msc.	3		1904	Apalachicola, Fla.	Mobile, Ala.
206169		St. s.	J. S. Packard	168	114	90.5	26.0	11.6	Tow.	9	600	1909	Totenville, N. Y.	Providence, R. I.
76144		*St. p.	J. T. Davis	124	124	122.5	32.5	4.1	Per.	4	75	1880	Grafton, Ill.	St. Louis, Mo.
201459		*St. p.	J. T. Hatfield	153	153	144.5	28.8	5.6	Tow.	10	548	1904	Point Pleasant, W. Va.	Louisville, Ky.
77457		St. s.	J. T. HUTCHINSON	3,690	2,274	346.0	48.0	28.0	Frt.	20	1,300	1901	Cleveland, Ohio	Cleveland, Ohio.
211797		Ga. s.	J. T. Moore	20	9	48.5	15.8	5.0	Oys.	3	40	1913	Pogonoson, Va.	Newport News, Va.
200980	K. T. D. P.	St. p.	J. T. Moore	780	404	199.0	31.0	12.1	Pas.	27	600	1904	Boston, Mass.	Boston, Mass.
77654		*St. p.	J. T. Reeder	54	54	98.0	19.0	3.0	Pas.	4		1902	Paducah, Ky.	Paducah, Ky.
209749		Ga. s.	J. T. Robinson	18	12	45.4	14.0	2.5	Fsh.	1	30	1908	Yakutat, Alaska	Juneau, Alaska
77263		St. s.	J. T. Seelman	18	11	51.3	12.6	5.6	Tow.	5		1897	Solomons, Md.	Washington, D. C.
200543		St. s.	J. T. Sherman	89	52	76.5	20.5	9.2	Pas.	3		1903	Noank, Conn.	New Bedford, Mass.
208281	L. B. S. K.	Ga. y.	J. V. Clarke	41	27	68.6	14.0	5.9	Yct.	3		1910	Baltimore, Md.	Chicago, Ill.
76207		St. s.	J. V. Taylor	40	20	60.8	15.6	8.6	Tow.	4		1891	Buffalo, N. Y.	Do.
209019		Ga. s.	J. W. Adams	7	7	36.0	9.2	2.4	Pas.	1	12	1910	Ottens Harbor, N. J.	Somers Point, N. J.
209041		*Ga. p.	J. W. Adams	27	9	54.0	10.0	6.5	Tow.	3	30	1911	Madison, Ind.	Louisville, Ky.
76070		Ga. s.	J. W. Ames	13	13	54.5	14.4	2.8	Frt.	1		1879	Norfolk, Va.	Norfolk, Va.
77124		St. s.	J. W. Branning	31	15	54.3	13.6	5.0	Pas.	5		1894	Portsmouth, Va.	Portsmouth, Va.
211712		Ga. s.	J. W. Brooks	28	19	56.7	16.3	4.7	Frt.	3	30	1913	Madison, Md.	Elizabeth City, N. C.
76890		St. s.	J. W. Callister	35	24	60.4	13.6	5.7	Fsh.	8		1890	Grand Haven, Mich.	Crisfield, Md.
211042		*Ga. p.	J. W. Cox	25	25	55.0 ¹	13.6	2.0	Pas.	1	25	1913	Hermann, Mo.	Chicago, Ill.
210475		Ga. s.	J. W. Foggie	9	9	40.4	13.0	7.1	Frt.	1	12	1912	Chasconnessee, Va.	St. Charles, Mo.
75773		St. s.	J. W. French	129	66	114.0	18.5	9.0	Fsh.	27		1875	Damariscotta, Me.	Cape Charles, Va.
204443		*St. p.	J. W. Hill	36	36	88.0	18.0	3.0	Frt.	5	20	1907	Knoxville, Tenn.	New York, N. Y.
206742		Ga. s.	J. W. Lathrop	14	13	49.0	14.0	3.5	Frt.	2		1909	Southport, N. C.	Wilmington, N. C.
75360		St. s.	J. W. Morgan	11	10	35.4	15.5	3.8	Frt.	2		1871	Mathews County, Va.	Norfolk, Va.
76413		St. s.	J. W. Parmelee	30	15	60.6	16.0	7.1	Fsh.	6		1893	Saugatuck, Mich.	Grand Haven, Mich.
208138		*Ga. p.	J. W. Phillips	6	6	47.5	8.2	2.4	Fer.	1	6	1910	Capertons Ferry, Ala.	Chattanooga, Tenn.
210307		*Ga. p.	J. W. Sanford	36	36	86.0	24.5	2.5	Pas.	3	125	1912	Chamberlain, S. Dak.	Shoux City, Iowa.
201360	K. T. J. B.	St. s.	J. W. TERRY	130	88	85.5	22.1	10.3	Pas.	6		1904	Port Richmond, N. Y.	Galveston, Tex.
96594		Ga. s.	J. W. Spagot	8	7	31.5	10.8	3.3	Frt.	2		1885	Nansemond County	Norfolk, Va.
76111		St. s.	J. W. Thompson	17	8	47.0	13.0	6.0	Tow.	4		1880	Baltimore, Md.	Baltimore, Md.
206638	L. B. F. V.	St. s.	J. W. THOMPSON	186	126	101.0	21.5	11.0	Tow.	8	500	1909	Camden, N. J.	St. Louis, Mo.
70450		St. s.	J. W. Westcott	522	451	169.2	30.7	11.0	Frt.	12	250	1883	Marine City, Mich.	Detroit, Mich.
77538		St. s.	J. W. Wanson	108	74	82.4	25.4	7.5	Frt.	5	175	1902	Perth Amboy, N. J.	New York, N. Y.
76546		Ga. s.	J. D. C. Hanna	10	6	53.0	13.9	3.6	Frt.	2		1884	Somerset County, Md.	Annapolis, Md.
204993		St. s.	J. J. H. BROWN	5,069	3,787	432.0	52.0	28.0	Frt.	22	1,500	1908	Lorain, Ohio	Buffalo, N. Y.
136345		St. s.	J. S. W. Holton	62	31	68.7	16.6	7.4	Tow.	4		1892	Philadelphia, Pa.	Philadelphia, Pa.
157298		St. s.	J. Alton Clark	130	65	90.0	19.0	10.0	Tow.	6	215	1891	Newport News, Va.	Norfolk, Va.
211546		Ga. s.	J. Ed. O'Brien	9	7	44.0	9.8	3.9	Pas.	2	40	1913	Port St. Joe, Fla.	Apalachicola, Fla.
207509		*Ga. p.	J. FRANK HICKS	11	11	53.4	18.1	2.8	Pas.	1		1910	Pine Bluff, Ark.	St. Louis, Mo.
77053		St. s.	J. Fred Lohman	98	49	82.2	20.5	9.5	Tow.	5		1892	Athens, N. Y.	New York, N. Y.
201069		Ga. s.	J. Harry Lyons	14	11	51.2	15.0	3.5	Pas.	1		1904	Atlantic City, N. J.	Somers Point, N. J.
77078		Ga. s.	J. Henry Edmunds	72	45	87.3	21.6	9.2	Plh.	11		1893	Brooklyn, N. Y.	Wilmington, Del.
76651		St. s.	J. Howard Lowndes	72	36	75.0	18.9	6.5	Oys.	6		1886	South Norwalk, Conn.	Greenport, N. Y.
205969		Ga. s.	J. Lents Garrett	7	5	32.3	10.5	3.4	Frt.	1		1899	Bridgeport, N. J.	Camden, N. J.
203155		St. s.	J. PIERPONT MORGAN	7,161	5,630	580.0	58.0	27.4	Frt.	25	1,800	1906	Chicago, Ill.	Duluth, Minn.
77400		St. s.	J. Rich Stears	164	111	97.1	24.0	10.3	Tow.	13	700	1899	Jersey City, N. J.	New York, N. Y.
76595		Ga. s.	J. Thomas Gibbons	11	6	50.0	13.0	3.2	Msc.	2		1885	Somerset County, Md.	Newport News, Va.
77257		Ga. s.	J. Willard Morgan	13	11	39.4	15.4	4.3	Frt.	2		1897	Atlantic City, N. J.	Somers Point, N. J.
203219		*Ga. p.	J. C. & B.	13	5	53.7	14.0	3.6	Frt.	3		1906	Westwego, La.	New Orleans, La.
77036		Ga. s.	J. and C. Heinley	41	37	67.0	20.6	4.8	Frt.	2		1892	Amityville, N. Y.	New York, N. Y.
76627		Ga. s.	J. and P. Bradford	23	14	54.0	15.6	4.4	Oys.	1		1885	Solomons Island, Md.	Newport News, Va.
211299		Ga. s.	Jace	14	11	39.2	12.4	5.4	Pas.	1	32	1912	Carlstadt, N. J.	New York, N. Y.

¹ Formerly st. s. Bohemian.² Formerly st. s. J. W. French.³ Formerly st. s. Stephen W. McKeever.⁴ Formerly st. s. T. J. Scully.⁵ Formerly st. s. Eva M. Wall.⁶ Formerly st. s. Dorothy.⁷ Formerly st. s. New York Central No. 3.⁸ Formerly st. s. John Fleming.

MERCHANT STEAM VESSELS OF THE UNITED STATES—Continued.

Official No.	Signal letters.	Rtg.	Name of vessel.	Gross tonnage.	Net tonnage.	Length.	Breadth.	Depth.	Service.	Crew.	Indicated horsepower.	When built.	Where built.	Home port (where permanent document issues).
76827	*St. p.		Jaquito.....	235	182	145.0	32.0	3.5	Frt.	30	160	1889	Sacramento, Cal.	San Francisco, Cal.
205997	Ga. s.		Jack.....	12	10	40.0	9.0	4.0	Pas.	2	6	1909	Georgetown, S. C.	Georgetown, S. C.
207943	*Ga. p. y.		Jack.....	26	18	40.5	12.1	8.7	Yct.	0	15	1909	Memphis, Tenn.	Memphis, Tenn.
209006	*Ga. y.		Jack.....	31	23	47.2	10.0	2.3	Yct.	2	15	1911	St. Francis, Ark.	Do.
210438	Ga. s.		Jack Burnham.....	15	8	42.8	11.0	5.4	Frt.	1	36	1912	Vancouver, Wash.	Pt. Townsend, Wash.
13171	St. s.		Jack Jewett.....	44	22	64.4	16.0	8.5	Tow.	6	1864	Buffalo, N. Y.	New Haven, Conn.
76739	Ga. s.		Jack McGowan.....	7	7	32.5	13.6	3.5	Fah.	1	1888	Patchogue, N. Y.	Sag Harbor, N. Y.
85243	St. s.		Jack T.....	15	7	44.2	12.1	6.0	Tow.	3	1872	Buffalo, N. Y.	New York, N. Y.
203905	K. V. W. F.		*Jacob Luckenbach.....	2,793	1,744	310.0	40.0	29.6	Frt.	26	950	1881	Sunderland, England.	Do.
77289	Ga. s.		Jacob Ookers.....	13	12	39.8	12.8	3.2	Oys.	2	1893	Patchogue, N. Y.	Patchogue, N. Y.
200638	Ga. s.		Jacob Ookers.....	23	27	56.0	18.6	5.4	Oys.	9	1904	Somers Point, N. J.
76921	K. H. W. J.		Jacob Paulsen.....	97	48	82.0	19.0	9.0	Tow.	16	1890	Philadelphia, Pa.	Savannah, Ga.
76574	St. p.		Jacob H. Tremper.....	571	432	180.0	30.2	8.7	Frt.	4	508	1885	Greenpoint, N. Y.	New York, N. Y.
77237	St. s.		Jacob M. Heath.....	41	28	57.2	16.6	6.9	Tow.	4	1896	Tottenville, N. Y.	Do.
204815	St. s.		JACOB T. KOPP.....	6,035	4,530	480.0	54.2	31.2	Frt.	22	1,600	1907	Ecorse, Mich.	Buffalo, N. Y.
209029	I. C. M. G.		Jamaha.....	31	21	58.5	13.2	6.4	Yct.	1	60	1911	Port Clinton, Ohio	New York, N. Y.
76290	St. p.		Jamaica.....	435	320	143.0	25.2	8.8	Fer.	5	550	1882	Wilmington, Del.	Do.
78922	St. s.		James Anderson.....	111	66	70.0	26.4	7.1	Frt.	12	31	1877	Boston, Mass.	Boston, Mass.
77444	St. s.		JAMES BATTLE.....	198	123	116.0	25.2	13.0	Frb.	12	1,160	1900	Wyandotte, Mich.	Detroit, Mich.
80343	St. s.		*James Beard.....	86	67	73.5	17.2	6.3	Fer.	3	1873	Au Sabie, Mich.	Port Huron, Mich.
6362	St. s.		*James Bradley.....	51	25	72.0	16.8	7.5	Tow.	5	1864	Philadelphia, Pa.	New York, N. Y.
132.0	Ga. s.		James Buchanan.....	7	6	33.0	12.3	3.0	Frt.	3	1866	Norfolk, Va.	Norfolk, Va.
77101	St. s.		James Burns.....	25	17	52.8	13.0	5.6	Fah.	2	1893	Buffalo, N. Y.	Cleveland, Ohio.
76722	St. s.		James Byers.....	54	27	69.6	17.0	8.2	Tow.	3	1893	Buffalo, N. Y.
76502	Ga. s.		James Carroll.....	11	10	36.0	13.4	3.9	Pas.	2	1895	Keyport, N. J.	Buffalo, N. Y.
205285	St. s.		JAMES CORRIGAN.....	6,971	5,482	530.0	56.2	32.0	Frt.	27	1,800	1906	Ecorse, Mich.	Buffalo, N. Y.
204689	Ga. s.		James Denson.....	31	17	60.0	13.0	3.6	Pas.	2	1907	Salisbury, Md.	Buffalo, N. Y.
204908	St. s.		JAMES DUANE.....	328	222	123.2	27.4	14.0	Frt.	12	900	1906	Newburgh, N. Y.	Crisfield, Md.
75242	Ga. s.		James Dunbar.....	33	30	56.0	20.0	4.2	Msc.	1	1906	Newark, N. Y.	New York, N. Y.
206692	St. s.		JAMES EDWARD.....	82	56	73.5	19.3	10.5	Tow.	4	300	1909	Ferrysburg, Mich.	Patchogue, N. Y.
205702	*Ga. p.		James Emma.....	12	8	49.0	14.8	4.1	Pas.	1	18	1908	Marks, Miss.	Duluth, Minn.
76037	St. s.		James Hay.....	35	22	56.2	15.4	7.3	Tow.	6	1879	Buffalo, N. Y.	Memphis, Tenn.
77091	St. s.		James Herron.....	44	22	65.0	15.7	7.8	Tow.	5	1893	Bordentown, N. J.	Grand Haven, Mich.
76621	Ga. s.		James Humphrey.....	9	9	35.0	15.3	3.4	Pas.	1	1896	Patchogue, N. Y.	Burlington, N. J.
204182	*Ga. p.		James John.....	114	59	90.0	28.0	6.1	Fer.	6	75	1907	St. Johns, Oreg.	New York, N. Y.
14269	St. s.		*James Kay.....	24	23	54.6	15.8	6.9	Tow.	4	1872	Philadelphia, Pa.	Portland, Oreg.
75921	St. s.		James Laughlin.....	28	28	71.5	15.8	4.5	Tow.	5	1877	Philadelphia, Pa.	New York, N. Y.
203056	St. p.		JAMES LAUGHLIN.....	6,939	5,492	530.0	56.2	32.0	Frt.	27	1,800	1906	Pittsburgh, Pa.	Mobile, Ala.
77293	St. p.		James Lee.....	569	493	204.0	36.0	Pas.	39	1,140	1898	Jeffersonville, Ind.	Duluth, Minn.
211924	St. s.		James Logan.....	201	136	60.8	31.0	9.7	Frt.	4	300	1914	West New Brighton, N. Y.	New York, N. Y.
76844	St. s.		James McDonough.....	49	24	66.2	17.3	7.6	Tow.	10	590	1889	Brooklyn, N. Y.	Do.
110541	St. s.		*James McWilliams.....	149	74	118.6	22.2	10.4	Tow.	7	1882	Newburgh, N. Y.	Do.
77205	*St. p.		James Moren.....	602	371	186.0	34.0	5.2	Tow.	35	1895	Pittsburgh, Pa.	Pittsburgh, Pa.
13937	St. s.		James Morgan.....	69	41	49.0	17.2	5.8	Tow.	4	1822	Poughkeepsie, N. Y.	New Haven, Conn.
200552	*Ga. p.		James R.....	14	14	63.0	12.0	2.5	Pas.	2	15	1903	Higginsport, Ohio.	Paducah, Ky.
2118.6	Ga. s.		James Roe.....	9	6	33.7	9.8	6.6	Frt.	1	1913	Seattle, Wash.	Seattle, Wash.
75218	St. s.		James Roy.....	45	23	60.0	14.5	6.0	Tow.	4	1860	Philadelphia, Pa.	New York, N. Y.
90674	St. s.		*James Smith, jr.....	170	85	106.0	26.0	10.0	Tow.	12	620	1874	Newburgh, N. Y.	New York, N. Y.
75981	Ga. s.		James Tuckwell.....	10	9	43.2	13.6	3.6	Pas.	1	1877	Nyack, N. Y.	Newport News, Va.
76954	St. s.		James Van Alst.....	19	9	43.7	13.2	6.0	Tow.	2	1891	Brooklyn, N. Y.	New York, N. Y.
204753	Ga. s.		James W.....	14	12	45.1	11.8	6.0	Pas.	3	1907	Georgetown, S. C.	Do.
75602	St. s.		James Watt.....	74	37	80.0	18.5	8.5	Tow.	5	370	1873	Chester, Pa.	Georgetown, S. C.
77236	St. s.		JAMES WATT.....	4,000	3,105	405.0	48.0	23.5	Frt.	25	2,000	1896	Cleveland, Ohio.	New York, N. Y.
77380	St. s.		James Woolley.....	92	45	80.8	21.0	9.9	Tow.	6	1899	East Boston, Mass.	Duluth, Minn.
77134	St. p.		Jas. A. Carney.....	199	145	130.4	25.2	7.0	Pas.	10	600	1894	Mobile, Ala.	Boston, Mass.
203360	*Ga. p.		James A. Doyle.....	9	9	48.3	8.3	2.0	Pas.	2	1904	Mobile, Ala.	Mobile, Ala.
210912	St. s.		JAMES A. FARRELL.....	7,705	5,967	580.0	68.0	32.0	Frt.	21	1,880	1913	Lorain, Ohio.	Louisville, Ky.
76229	St. s.		James A. Garfield.....	41	20	64.5	16.6	7.3	Tow.	5	1881	Athens, N. Y.	Duluth, Minn.
77128	St. s.		Jas. A. Morris.....	20	13	54.5	15.0	5.4	Tow.	2	1894	New Baltimore, N. Y.	New York, N. Y.
210290	St. s.		*James A. Walsh.....	163	111	92.4	29.7	8.7	Frt.	6	1906	Tottenville, N. Y.	Albany, N. Y.
77019	St. s.		JAMES B. COLGATE.....	1,713	1,318	308.0	38.0	24.0	Frt.	22	1,000	1892	West Superior, Wis.	New York, N. Y.
86307	St. s.		*JAMES B. EADS.....	3,746	2,970	400.5	42.8	24.3	Frt.	22	1,300	1894	Cleveland, Ohio.	Duluth, Minn.
81373	St. s.		*JAMES B. NEILSON.....	2,234	1,571	320.0	42.0	25.0	Frt.	22	1,000	1892	Superior, Wis.	Do.
77383	Ga. s.		James C. Tawes.....	14	8	53.5	14.0	3.0	Oys.	1	1879	Monie, Md.	Newport News, Va.
201821	St. s.		JAMES C. WALLACE.....	6,684	5,403	532.0	56.0	31.0	Frt.	21	2,000	1905	Lorain, Ohio.	Cleveland, Ohio.
206547	Ga. s.		James E. Brown.....	8	8	31.0	8.0	7.0	Frt.	1	13	1908	Buffalo City, N. C.	Richmond, Va.
201961	St. s.		JAMES E. DAVIDSON.....	6,206	4,943	504.0	54.2	31.0	Frt.	24	2,000	1905	Ecorse, Mich.	Duluth, Minn.
76043	Ga. s.		James E. King.....	8	7	38.0	13.9	2.3	Frt.	2	1878	Isle of Wight County, Va.	Norfolk, Va.
77169	Ga. s.		James E. Kirwan.....	22	14	64.0	17.7	4.3	Frt.	2	1895	Kent Island, Md.	Annapolis, Md.
111151	St. s.		*James E. Lee.....	46	25	58.2	14.4	7.9	Tow.	4	1897	Portsmouth, Va.	Richmond, Va.
77060	Ga. s.		James E. Richardson.....	10	7	51.2	13.9	3.2	Frt.	2	1892	Orlolo, Md.	Reedville, Va.

1 Formerly st. s. ^a H. M. Green.
 2 Formerly st. s. ^b South Baltimors.
 3 Formerly st. s. ^a Belgian st. s. Hermann.
 4 Formerly st. s. ^b Norwegian st. s. Hero.
 5 Formerly st. s. ^c s. Success.
 6 Formerly st. s. ^d Wesley Hawkins.

7 Formerly st. s. ^a Don Juan.
 8 Formerly st. s. ^b Canisteo.
 9 Formerly st. s. ^c Kate Miller.
 10 Formerly st. s. ^d Robert A. Packer.
 11 Formerly st. s. ^e Cheektowaga.
 12 Formerly st. s. ^f Manhattan.

13 Formerly st. s. ^a Turtle.
 14 Formerly st. s. ^b Globe.
 15 Formerly st. s. ^c Washburn.
 16 Formerly st. s. ^d Roy.

MERCHANT STEAM VESSELS OF THE UNITED STATES—Continued.

Official No.	Signal letters.	Rig.	Name of vessel.	Gross tonnage.	Net tonnage.	Length.	Breadth.	Depth.	Service.	Crew.	Indicated horsepower.	When built.	Where built.	Home port (wh permanent doc ment issues).
						<i>Feet.</i>	<i>Feet.</i>	<i>Feet.</i>						
210251		St. s.	James F. Davis	193	131	100.0	28.4	6.4	Frt.	4	150	1912	Saugatuck, Mich.	Grand Haven, Mich.
77528		Ga. s.	Jas. F. McKenna	85	50	78.0	27.0	6.3		2		1902	San Francisco, Cal.	San Francisco, Cal.
204506		St. s.	Jas. G. Conway	63	43	67.8	18.7	8.0	Tow.	4		1907	New Baltimore, N. Y.	New York, N. Y.
209162		*Ga. p.	James, G. L.	13	13	59.0	12.7	2.2	Pas.	3	40	1911	Brookport, Ill.	Paducah, Ky.
209800		St. s.	JAMES H. CASSIDY	110	61	82.0	22.2	12.4	Tow.	3	300	1912	Cleveland, Ohio.	Duluth, Minn.
77411		St. s.	James H. Clark	45	31	60.8	17.3	7.4	Tow.	5		1900	Buffalo, N. Y.	Tampa, Fla.
76553		Ga. s.	James H. Hall	100	99	91.7	22.0	7.0	Frl.	3		1885	Manitowoc, Wis.	Milwaukee, Wis.
76657		St. s.	James H. Hogan	32	17	62.4	14.8	5.6	Tow.	3		1886	Jersey City, N. J.	New Haven, Conn.
77541		St. s.	JAMES H. HOYT	4,363	3,234	411.2	50.0	23.0	Frt.	24		1902	West Superior, Wis.	Cleveland, Ohio.
75114		St. s.	James H. Martin	64	37	72.1	15.1	8.2	Tow.	4		1899	Cleveland, Ohio.	Milwaukee, Wis.
76581		St. s.	James H. Prentice	535	398	167.6	32.0	12.2	Frt.	12	500	1885	Trenton, Mich.	Port Huron, Mich.
77589		St. s.	JAMES H. REED	5,598	4,125	448.0	52.2	29.0	Frt.	24	1,400	1903	Wyandotte, Mich.	Cleveland, Ohio.
77261		St. s.	James H. Scott	20	13	42.0	14.0	5.7	Tow.	2		1897	Albany, N. Y.	Albany, N. Y.
76214		St. s.	James H. Shrigley	459	364	171.6	31.2	11.0	Frt.	13	350	1881	Milwaukee, Wis.	Port Huron, Mich.
77409		St. s.	JAMES J. HILL	6,025	4,578	478.0	53.0	30.0	Frt.	25	1,300	1900	Lorain, Ohio	Duluth, Minn.
76851		St. s.	James J. Logan	34	17	52.3	14.8	6.8	Tow.	4		1889	Newburgh, N. Y.	New York, N. Y.
120884		St. s.	James J. McGuire	85	42	79.3	20.0	9.6	Tow.	5		1892	Brooklyn, N. Y.	Do.
209718		St. s.	Jas. K. Ayerill	23	19	50.0	14.0	4.6	Frt.	4	125	1912	Champlain, N. Y.	Rouses Point, N. Y.
206206		*St. p.	James L. Hale	60	38	75.0	16.0	3.0	Tow.	9	76	1909	Jeffersonville, Ind.	Mobile, Ala.
209659		St. s.	James L. Morgan	181	123	100.2	23.6	10.5	Frt.	6	400	1912	Port Richmond, N. Y.	New York, N. Y.
75626		Ga. s.	James M. Carey	69	49	68.5	21.1	5.5	Frt.	2	24	1874	Milton, Del.	Philadelphia, Pa.
75761	J. Q. W. S.	St. p.	James M. Donahue	750	562	219.0	32.4	9.7	Frt.	8	1,130	1875	San Francisco, Cal.	San Francisco, Cal.
202057		St. s.	James M. Gifford	168	106	128.0	19.2	10.0	Fsh.	25		1905	Greenport, N. Y.	New London, Conn.
75980		St. p.	James M. Waterbury	412	308	144.0	32.4	9.5	Frt.	6	650	1878	Wilmington, Del.	New York, N. Y.
207163		Ga. s.	James N. Gillett, jr.	9	6	38.7	10.6	3.8	Tow.	0	45	1907	San Francisco, Cal.	San Francisco, Cal.
202890		St. s.	James N. Knipe	109	74	69.1	22.8	9.6	Tow.	3	325	1903	Camden, N. J.	Philadelphia, Pa.
207148		*St. p.	James N. Trigg	166	106	158.2	28.2	4.1	Pas.	22	180	1910	Decatur, Ala.	Chattanooga, Tenn.
77213		St. s.	James O. Carter	26	17	58.6	13.0	6.4	Tow.	4		1896	Solomons Island, Md.	Washington, D. C.
77130		Ga. s.	James P. Blaine	8	8	39.5	13.9	3.6	Frt.	2		1894	Pocomoke City, Md.	Manteo, N. C.
76183		St. s.	James P. Donaldson	491	309	160.0	30.0	11.5	Frt.	12	520	1880	Marine City, Mich.	Port Huron, Mich.
210759	L. C. Q. S.	St. s.	James P. McGuire	76	62	72.9	21.3	8.2	Frt.	4	150	1912	Grassy Point, N. Y.	New York, N. Y.
96415		*St. p.	James P. Pearson	49	49	83.0	19.0	3.1	Pas.	4		1898	Moline, Ill.	Chicago, Ill.
201833		St. s.	James P. Stuart	59	40	57.0	20.3	8.5	Tow.	3		1905	Tottenville, N. Y.	New York, N. Y.
201811		St. s.	JAMES P. WALSH	5,630	4,772	488.6	52.0	31.0	Frt.	24	2,000	1905	Toledo, Ohio.	Cleveland, Ohio.
77566		St. s.	JAMES R. ELLIOTT	210	114	110.0	25.0	12.0	Frb.	12	175	1902	Port Huron, Mich.	Detroit, Mich.
203853		St. s.	JAMES R. SINCLAIR	71	36	73.0	18.5	10.2	Tow.	7	400	1907	Chicago, Ill.	Duluth, Minn.
203658		St. s.	JAMES S. DUNHAM	4,795	3,644	420.0	52.0	24.3	Frt.	24	1,800	1906	West Bay City, Mich.	Do.
162144		St. s.	James S. Higgins	382	249	141.8	34.2	11.1	Pas.	18		1933	Aberdeen, Wash.	San Francisco, Cal.
77434	K. Q. H. S.	St. s.	JAMES S. WHITNEY	2,707	1,928	278.5	43.0	29.0	Frt.	26	2,600	1900	Wilmington, Del.	Boston, Mass.
14011		St. p.	James T. Brett	490	408	184.6	23.5	8.3	Pas.	15	576	1833	Keyport, N. J.	New York, N. Y.
77042		St. s.	James T. Furber	28	17	57.0	14.8	4.6	Pas.	3		1892	Kennebunk, Me.	Portland, Me.
77216		St. s.	Jas. T. Martin	47	32	56.0	15.0	8.0	Tow.	2		1896	Port Huron, Mich.	Cleveland, Ohio.
76303		St. s.	James V. Follette	756	538	207.2	35.6	12.0	Frt.	15		1881	Gibraltar, Mich.	Buffalo, N. Y.
204223		St. s.	James W. Johnson	111	66	110.2	22.0	7.0	Frt.	13	225	1907	Millard, Del.	Perth Amboy, N. J.
76737		St. s.	James W. Morse	132	105	95.6	18.0	8.8	Cnl.	3	75	1893	Phoenix, N. Y.	Buffalo, N. Y.
110422		St. p.	James W. Wadsworth	85	42	118.0	18.7	5.8	Pas.	4		1890	Northport, N. Y.	New York, N. Y.
77242		*St. p.	JAMES Y. LOCKSWOOD	390	390	165.4	33.0	4.5	Tow.	19	1,650	1896	McKees Rocks, Pa.	St. Louis, Mo.
77574		Ga. s.	James and Esther	76	47	81.7	21.0	9.0	Fsh.	16		1903	Essex, Mass.	Portland, Me.
76449		St. s.	Jamesburg	75	37	82.0	18.2	8.8	Tow.	6		1883	South Amboy, N. J.	Philadelphia, Pa.
204817	K. L. V. J.	St. s.	JAMESTOWN	2,898	2,128	299.5	44.0	16.8	Pas.	42	3,197	1894	Chester, Pa.	New York, N. Y.
202399		St. s.	JAMESTOWN	1,538	1,045	208.0	40.0	17.4	Fcr.	6		1907	Port Richmond, N. Y.	Do.
207888		Ga. s.	JANE	114	78	104.0	17.3	3.5	Frt.	3		1905	Queenstown, Md.	Baltimore, Md.
212169	L. B. P. D.	Ga. y.	JANE	18	12	46.5	13.9	8.0	Frt.	1	400	1910	New York, N. Y.	Galveston, Tex.
209899		Ga. s.	Jane S.	8	6	42.0	8.0	3.0	Pas.	1	75	1914	Westlake, La.	New York, N. Y.
206173		Ga. s.	Jane T.	6	5	33.0	8.0	2.5	Pas.	1	18	1909	Sault Ste. Marie, Mich.	Marquette, Mich.
210399		Ga. s.	Jane T.	7	7	47.0	10.7	3.4	Pas.	1	12	1905	Two Rivers, Wis.	Grand Haven, Mich.
209946		Ga. y.	Janey	10	17	47.0	10.7	3.4	Frt.	1		1912	Atlantic, N. C.	Newbern, N. C.
201670		Ga. y.	Janey D. Pettis	13	8	40.5	13.8	3.2	Oys.	4	40	1905	Bridgeport, Conn.	Detroit, Mich.
75321		Ga. s.	Janie Baker	6	6	31.8	12.0	3.3	Fsh.	1		1871	Patchogue, N. Y.	Providence, R. I.
202541		Ga. s.	Janie L.	7	5	38.2	11.8	4.3	Tow.	2		1905	Vanceboro, N. C.	Newbern, N. C.
200033		St. s.	Janie E. Smith	6	34	72.7	16.3	6.8	Fsh.	6	60	1903	Ashtabula, Ohio	Cleveland, Ohio.
202302		St. s.	Jannet L.	12	8	39.4	13.2	4.4	Tow.	1	30	1905	Seattle, Wash.	Seattle, Wash.
77175		Ga. s.	Jap	18	15	47.3	16.6	2.9	Oys.	2		1895	Belport, N. Y.	Patchogue, N. Y.
201883		St. s.	Jap	21	21	65.0	11.0	3.9	Pas.	4	50	1905	La Crosse, Wis.	La Crosse, Wis.
203733		Ga. s.	Japonica	66	45	80.4	14.5	7.8	Pas.	3		1906	Handsboro, Miss.	Corpus Christi, Tex.
77114		St. p.	Jared Darlington	67	28	65.6	17.3	7.6	Tow.	4		1893	Bordentown, N. J.	Philadelphia, Pa.
200230		*Ca. p.	Jarrett	12	10	54.3	9.8	2.7	Pas.	1		1903	Ciarington, Ohio	Cincinnati, Ohio.
208269		Ga. s.	Jasper	9	7	45.5	12.3	5.2	Tow.	2	27	1910	Guild, Tenn.	Chattanooga, Tenn.
204353		Ga. s.	Jaunita	7	7	36.4	7.9	3.5	Pas.	1	10	1902	Burlington, Iowa	Des Moines, Iowa
210145		Ga. s.	Jaunita	19	10	62.0	14.3	3.2	Frt.	2		1912	Hardy's Bridge, N. C.	Newbern, N. C.
77149		Ga. y.	Javellin	19	19	44.1	12.0	6.3	Yct.	1		1894	Holyoak, Del.	Washington, D. C.
75117		St. s.	Jay Gould	840	523	213.8	33.9	11.5	Frt.	12	800	1869	Buffalo, N. Y.	Rochester, N. Y.
12958		St. s.	Jay C. Morso	98	49	79.4	18.2	9.8	Tow.	21		1867	do.	Marquette, Mich.

1 Formerly st. s. N. R. Randerson.

2 Formerly st. s. Fortuna.

3 Formerly st. p. H. A. Barnard.

4 Formerly st. s. Joseph H. Moran.

5 Formerly st. p. Keyport.

6 Formerly st. s. Jessie H. Farwell.

7 Formerly st. s. (a) William Numsen.

(b) J. W. Johnson.

8 Formerly st. p. Ripple.

MERCHANT STEAM VESSELS OF THE UNITED STATES—Continued.

Official No.	Signal letters.	Rig.	Name of vessel.	Gross tonnage.	Net tonnage.	Length.	Breadth.	Depth.	Service.	Crew.	Indicated horsepower.	When built.	Where built.	Home port (where permanent document issues).
204429		St. s.	JAY C. MORSE	6,649	5,067	632.0	58.0	31.0	Frt.	18	1,760	1907	Cleveland, Ohio.	Cleveland, Ohio.
77266		St. y.	Jean	28	19	71.8	10.5	5.6	Yot.	3	1897	Bristol, R. I.	New York, N. Y.
206563	L. B. F. O.	St. s.	JEAN	3,125	2,391	311.0	46.1	21.8	Frt.	31	1,900	1909	Newport News, Va.	Do.
211300		Ga. s.	Jean	19	13	43.8	11.0	4.7	Pass.	1	37	1913	Red Bank, N. J.	Perth Amboy, N. J.
77150		Ga. s.	Jean K. Zeigler	8	8	34.9	12.4	4.0	Yot.	1	1901	Ocean City, N. J.	Somers Point, N. J.
202447		Ga. y.	Jean and Virginia	30	13	60.0	12.0	5.5	Yct.	2	1904	New York, N. Y.	Charleston, S. C.
207428		Ga. s.	Jeanette	10	8	34.7	8.0	3.3	Fer.	1	11	1910	Jacksonville, Fla.	Jacksonville, Fla.
77525		Ga. s.	Jeanne	19	13	43.8	13.5	5.0	Frt.	2	1902	Bridgeport, Conn.	Wilmington, Del.
77290		Ga. s.	Jeanne Crozier	8	8	28.5	12.3	4.0	Frt.	1	1898	Port Republic, N. J.	Somers Point, N. J.
201742		Ga. y.	Jeanette	17	10	44.0	11.3	3.4	Yct.	1	24	1905	Miami Fla.	Beaufort, S. C.
205483		Ga. s.	Jeanette	18	12	44.6	13.4	3.9	Fer.	2	30	1908	Elkton, Md.	Somers Point, N. J.
206302		Ga. s.	Jeanette	5	5	44.2	12.4	4.0	Frt.	1	40	1898	Superior, Wis.	Marquette, Mich.
203454		Ga. s.	Jeanette	10	5	35.0	12.4	4.0	Frt.	2	1896	Unalakleet, Alaska	Nome, Alaska.
77356	K. P. C. M.	St. s.	JEFFERSON	3,723	2,392	351.8	42.0	17.0	Pass.	70	3,450	1896	Chester, Pa.	New York, N. Y.
107245		St. c.	JEFFERSON	69	69	84.9	30.0	5.5	Fer.	7	1896	Donaldsonville, La.	New Orleans, La.
201073	K. S. T. P.	St. s.	Jefferson	1,615	895	207.0	40.0	22.7	Pass.	54	890	1904	Tacoma, Wash.	Pt. Townsend, Wash.
205521		Ga. s.	Jeffrey	9	5	38.2	9.7	4.3	Fah.	3	10	1896	Boston, Mass.	Gloucester, Mass.
212004		St. s.	Jaka	35	24	48.0	11.5	6.8	Fah.	4	50	1914	Manitowoc, Wis.	Milwaukee, Wis.
121025		St. s.	Jakyl Island	64	42	84.0	16.0	6.0	Pass.	4	1896	Peekskill, N. Y.	Brunswick, Ga.
206115	K. W. P. H.	Ga. y.	JEMIMA F. III	149	133	98.8	21.0	8.1	Yct.	4	250	1908	New York, N. Y.	New York, N. Y.
211936		*Ga. p.	Jean	12	9	63.6	16.0	2.6	Tow.	1	22	1912	Antiquity, Ohio	Cincinnati, Ohio.
75776		Ga. s.	Jennie	8	7	31.6	12.4	3.6	Pass.	0	1875	Newport, R. I.	Providence, R. I.
76718	K. F. C. L.	St. s.	Jennie	127	69	90.5	22.3	8.6	Frt.	8	60	1888	Benicia, Cal.	San Francisco, Cal.
76990		Ga. s.	Jennie	6	5	26.0	12.0	3.8	Msc.	0	1884	Newport, R. I.	New Haven, Conn.
77253		St. s.	Jennie	20	14	45.8	12.0	6.7	Tow.	2	1897	East Boston, Mass.	Boston, Mass.
204461		Ga. s.	Jennie	9	8	30.6	9.2	3.4	Fah.	2	1901	Ludington, Mich.	Grand Haven, Mich.
204905		Ga. s.	Jennie	8	6	34.3	9.8	3.3	Pass.	1	22	1908	Astoria, Oreg.	Astoria, Oreg.
208751		Ga. s.	Jennie	16	11	39.2	12.4	4.5	Fsh.	6	20	1911	Seattle, Wash.	Seattle, Wash.
209493		Ga. s.	Jennie	10	9	33.0	13.7	3.3	Oys.	1	25	1911	Inwood, N. Y.	Patchogue, N. Y.
75857		Ga. s.	Jennie Arnold	5	5	31.6	12.0	3.0	Msc.	1	1876	Squan, N. J.	Greenport, N. Y.
202030		Ga. s.	Jennie B.	22	12	55.0	12.6	4.3	Msc.	2	40	1905	Crittenden, Va.	Beaufort, S. C.
77140		Ga. s.	Jennie C.	9	7	34.5	13.5	3.5	Msc.	1	1894	Merrick, N. Y.	Patchogue, N. Y.
203742		*Ga. p.	Jennie C.	17	9	57.0	11.0	2.5	Msc.	1	20	1908	Plaquemine, La.	Morgan City, La.
209863		Ga. s.	Jennie D. III	30	20	46.0	14.0	6.0	Pass.	1	60	1912	Detroit, Mich.	Detroit, Mich.
211212		Ga. s.	Jennie G.	10	9	35.5	10.5	4.1	Msc.	3	40	1913	Newport, R. I.	Newport, R. I.
206772		Ga. s.	Jennie Grace	25	25	32.4	12.2	3.0	Fsh.	0	11	1909	Atlantic City, N. J.	Somers Point, N. J.
76492		Ga. s.	Jennie Griffin	17	16	46.4	16.3	4.4	Frt.	2	1884	Benicia, Cal.	San Francisco, Cal.
208795		Ga. s.	Jennie N.	6	5	23.6	7.0	3.4	Fsh.	2	8	1907	Sturgeon Bay, Wis.	Milwaukee, Wis.
77074		Ga. s.	Jennie Ockers	7	6	30.0	13.0	3.3	Oys.	1	1892	Patchogue, N. Y.	Patchogue, N. Y.
239066		Ga. s.	Jennie S.	14	9	36.8	11.4	5.2	Pass.	3	36	1911	Far Rockaway, N. Y.	New York, N. Y.
211508		Ga. s.	Jennie T.	12	7	38.5	12.7	3.4	Fsh.	1	25	1913	Noank, Conn.	Greenport, N. Y.
76997		Ga. s.	Jennie Tucker	6	5	29.0	13.0	3.2	Oys.	2	1891	Patchogue, N. Y.	Patchogue, N. Y.
207809		Ga. s.	Jennie W.	11	9	35.5	9.2	4.5	Pass.	2	16	1904	West De Pere, Wis.	Marquette, Mich.
76671		Ga. s.	Jennie Wicks	6	5	28.1	12.5	3.2	Oys.	1	1887	Patchogue, N. Y.	Patchogue, N. Y.
76042		St. s.	Jennie Wilson	77	38	78.5	18.0	8.9	Pass.	7	1878	Camden, N. J.	New Orleans, La.
77063		Ga. s.	Jennie A. Hupper	8	8	30.0	11.5	5.7	Pass.	2	1892	Bremen, Me.	Providence, R. I.
76403		Ga. s.	Jennie C. Brown	24	20	45.7	17.5	5.1	3	1883	Bay Shore, N. Y.	Patchogue, N. Y.
77460		Ga. s.	Jennie F. Decker	23	16	52.7	16.5	7.0	Fsh.	6	1901	Seattle, Wash.	Pt. Townsend, Wash.
77347		Ga. s.	Jennie G. Logan	16	12	44.0	14.2	6.4	Frt.	6	1899	East Machias, Me.	Eastport, Me.
75297		Ga. s.	Jennie H. Gilbert	27	12	51.1	16.7	5.8	Fsh.	7	1871	Bristol, Me.	Gloucester, Mass.
210898		Ga. s.	Jennie & James	14	7	50.6	13.4	4.2	Fsh.	3	24	1913	Severn, Va.	Newport News, Va.
76930		Ga. s.	Jenny	7	7	24.2	12.2	4.6	Fsh.	2	1891	New Bedford, Mass.	New London, Conn.
76608		St. s.	Jeremiah Smith	207	135	86.3	22.6	7.3	Pass.	9	95	1885	Westhaven, Conn.	Bridgeport, Conn.
210562		Ga. s.	Jerome	8	5	37.7	9.0	3.9	Pass.	1	18	1910	Brooklyn, N. Y.	Baltimore, Md.
75988		St. s.	Jerome B. King	97	66	72.6	21.3	9.1	Frt.	4	1878	do.	New York, N. Y.
203623		Ga. s.	Jerry	45	23	75.9	23.8	4.7	Frt.	3	70	1906	Biloxi, Miss.	New Orleans, La.
208719	*Sl. p.	Ga. s.	Jerry Brown	14	5	69.6	12.0	2.5	Tow.	5	1911	Chilhowee, Tenn.	Chattanooga, Tenn.
76637		Ga. s.	Jerry Brown	24	13	45.0	16.4	4.5	Oys.	2	1885	Bayport, N. Y.	Patchogue, N. Y.
157596	*Ga. p.	Ga. s.	Jersey	41	39	54.5	15.5	3.5	Tow.	3	1901	Stockton, Cal.	San Francisco, Cal.
209627		St. s.	JERSEY CENTRAL	217	148	97.6	26.4	11.9	Tow.	7	850	1912	Newburgh, N. Y.	New York, N. Y.
13158		St. p.	Jersey City	982	842	192.0	34.0	13.0	Fer.	1	625	1862	Brooklyn, N. Y.	Do.
204120		Ga. y.	Jessamine	57	47	61.5	14.5	6.6	Yct.	6	1007	Port Jefferson, N. Y.	Toledo, Ohio.
106763		St. s.	Jesse	81	22	106.0	23.4	5.4	Pass.	16	1890	Madisonville, La.	New Orleans, La.
209306		Ga. s.	Jesse	5	5	31.9	9.3	4.0	Frt.	1	10	1911	Georgetown, S. C.	Georgetown, S. C.
76828		Ga. s.	Jesse Johnson	8	7	35.0	13.1	3.1	Frt.	1	1889	Patchogue, N. Y.	Bridgeport, Conn.
76801		St. s.	Jesse Enos	23	16	54.8	14.0	5.4	Fsh.	4	1888	Ashtabula, Ohio.	Chicago, Ill.
77362		St. s.	JESSE SPALDING	1,043	836	220.0	40.0	14.0	Frt.	16	800	1899	West Bay City, Mich.	Do.
76909		St. s.	Jesse Tyson	27	13	57.8	15.0	6.2	Pass.	4	1890	Baltimore, Md.	Baltimore, Md.
46564		Ga. s.	Jessie	256	209	127.7	25.0	10.8	Frt.	4	1900	Chaumont, N. Y.	Oswego, N. Y.
76289		Ga. s.	Jessie	10	10	29.0	12.3	4.0	Pass.	1	1882	Noank, Conn.	Providence, R. I.
77376		Ga. s.	Jessie	9	9	34.6	11.4	3.4	Msc.	1	1899	Northport, N. Y.	Cold Spring, N. Y.
77424		Ga. s.	Jessie	14	9	47.0	11.8	4.0	Frt.	2	1894	Providence, R. I.	Greenport, N. Y.
77482		Ga. s.	Jessie	7	6	44.6	7.2	3.8	Msc.	2	1886	Oakhoah, Wis.	Milwaukee, Wis.

1 Formerly st. c. Ascension.

2 Formerly U. S. Navy launch (no name).

3 Formerly st. s. Feronia.

4 Formerly ga. s. Delphine.

5 Formerly *st. p. Duce.

6 Formerly st. s. Alice.

MERCHANT STEAM VESSELS OF THE UNITED STATES—Continued.

Official No.	Signal letters.	Rig.	Name of vessel.	Gross tonnage.	Net tonnage.	Length.	Breadth.	Depth.	Service.	Crew.	Indicated horsepower.	When built.	Where built.	Home port (where permanent licenses).
77515		Ga. s.	Jessie	23	24	62.0	18.5	4.6	Frt.	6	1902	Biloxi, Miss.	New Orleans, La.
77635		Ga. s.	Jessie	7	7	33.0	12.0	3.3	Mso.	1	1898	Brooklyn, N. Y.	New York, N. Y.
206105		Ga. s.	Jessie	6	6	34.6	8.8	4.0	Fsh.	2	16	1909	Provincetown, Mass.	Provincetown, Mass.
207294		Ga. s.	Jessie	8	7	37.0	8.0	2.8	Frt.	1	18	1905	Gillihans Landing, Oreg.	Portland, Oreg.
210050		Ga. s.	Jessie A.	7	7	40.0	7.0	3.0	Pas.	1	-40	1912	Newport, Ky.	Nashville, Tenn.
76599		St. s.	Jessie Clayton	56	28	72.0	13.0	6.2	Oys.	5	6	1885	Norwalk, Conn.	New York, N. Y.
207071		Ga. s.	Jessie D.	10	10	40.0	10.0	4.8	Fsh.	3	24	1909	Neponset, Mass.	Provincetown, Mass.
208193		Ga. s.	Jessie D.	9	7	33.6	8.8	3.2	Pas.	1	20	1910	Green Cove Springs, Fla.	Jacksonville, Fla.
76734		Ga. s.	Jessie E.	7	7	32.0	13.8	3.4	Frt.	1	1888	Bayport, N. Y.	Norfolk, Va.
77048		Ga. s.	Jessie G.	6	5	29.5	12.9	3.0	Frt.	1	1892	Sayville, N. Y.	Patchogue, N. Y.
210288		Ga. s.	Jessie G.	17	11	32.6	14.6	4.2	Fsh.	1	20	1903	Forked River, N. J.	Perth Amboy, N. J.
206018		St. s.	Jessie Harkins	88	74	88.0	15.5	5.0	Pas.	3	146	1909	Vancouver, Wash.	Portland, Oreg.
77497		Ga. s.	Jessie Lewis	18	13	57.0	16.0	4.5	Fsh.	2	1901	Quincy, Va.	Newport News, Va.
76749		Ga. s.	Jessie M.	8	8	33.6	14.7	3.4	Mso.	2	1889	Greenport, N. Y.	Greenport, N. Y.
77081		Ga. s.	Jessie Matson	32	31	55.0	13.2	4.6	Mso.	2	1893	San Francisco, Cal.	San Francisco, Cal.
76437		St. y.	Jessie N.	19	12	50.2	10.0	4.1	Yct.	3	1883	Alexandria Bay, N. Y.	Capo Vincent, N. Y.
77104		Ga. s.	Jessie P.	9	9	41.0	13.2	6.2	Fsh.	6	1893	Eastport, Me.	Gloucester, Mass.
188345		Ga. s.	Jessie Porter	9	8	28.7	11.6	3.0	Pas.	2	1898	Key West, Fla.	Key West, Fla.
210125		Ga. s.	Jot	8	8	32.4	9.3	5.0	Fah.	1	10	1912	Neponset, Mass.	Barnstable, Mass.
127349		*St. p.	Jewel	49	49	102.0	17.0	3.5	Pas.	14	1899	Golconda, Ill.	Vicksburg, Miss.
203438		*St. p.	Jewel	81	81	116.0	22.6	4.7	Frt.	11	1906	Clarington, Ohio.	Pittsburgh, Pa.
203655		Ga. s.	Jewel	14	9	31.0	13.0	3.0	Frt.	1	1900	Mandarin, Fla.	Jacksonville, Fla.
206489		Ga. s.	Jewel City	8	8	40.0	8.0	2.5	Frt.	1	1909	Ashbysburg, Ky.	Louisville, Ky.
203382		Ga. s.	Jeweler	13	8	37.9	9.9	3.7	Pas.	1	1900	Salt Lake, Wash.	Seattle, Wash.
206407		Ga. s.	Jick	11	7	43.0	10.2	4.2	Frt.	1	40	1900	San Francisco, Cal.	San Francisco, Cal.
76574		Ga. s.	Jim	8	8	48.5	12.6	3.5	Frt.	2	15	1892	Tilghmans Island, Md.	Annapolis, Md.
311431		Ga. s.	Jim	5	5	37.1	10.8	3.4	Frt.	1	11	1913	Bellingham, Wash.	Seattle, Wash.
203602	K. V. Q. W.	St. s.	Jim Butler	642	343	180.0	33.0	12.6	Frt.	21	350	1906	Aberdeen, Wash.	New York, N. Y.
76250		*St. p.	Jim Brown	153	153	135.0	24.2	4.0	Tow.	15	1891	Pittsburgh, Pa.	Pittsburgh, Pa.
209726		Ga. s.	Jim Bandy	8	7	46.5	11.0	3.3	Pas.	4	15	1911	Brooklyn, N. Y.	New York, N. Y.
206468		Ga. s.	Jim Wilder No. 2	26	17	50.6	15.0	6.5	Pas.	1	110	1911	Oakland, Cal.	San Francisco, Cal.
76598		*St. p.	Jim Wood	525	402	163.0	32.2	5.8	Tow.	30	1885	Pittsburgh, Pa.	Pittsburgh, Pa.
77249		*St. p.	Jim T. Duffy, Jr.	97	57	120.0	26.0	3.8	Tow.	12	1897	Jeffersonville, Ind.	Evansville, Ind.
202904		Ga. y.	Joan III	10	10	45.0	15.2	5.0	Yct.	3	1906	Bayshore, N. Y.	New York, N. Y.
76231		St. s.	Joanna	143	123	112.0	25.0	7.3	Pas.	6	200	1881	Marcus Hook, Pa.	Newark, N. J.
206945		Ga. s.	Joanna	36	23	57.1	16.4	7.0	Fah.	8	48	1912	Essex, Mass.	Gloucester, Mass.
76535		Ga. s.	Joe	18	12	44.5	10.0	4.0	Tow.	5	1884	Vancluse, Ark.	New Orleans, La.
78597		Ga. y.	Joe	17	14	37.6	13.5	3.8	Yct.	2	1885	Charleston, S. C.	Charleston, S. C.
77349		Ga. y.	Joe	16	14	44.0	16.0	2.8	Yct.	2	1897	Atlantic, N. C.	Patchogue, N. Y.
211658		Ga. s.	Joe Baker	12	8	33.0	10.1	4.5	Pas.	1	16	1913	Seattle, Wash.	Seattle, Wash.
209211		Ga. s.	Joe C.	22	15	45.0	16.0	3.0	Mso.	1	24	1911	Abbeville, La.	Morgan City, La.
76351		St. s.	Joe Call	29	11	47.4	15.0	5.5	Tow.	1	1882	Essex, Mass.	Boston, Mass.
76756		*St. p.	Joe Fowler	356	356	182.0	31.6	5.6	Pas.	23	520	1888	Jeffersonville, Ind.	Wheeling, W. Va.
75513		St. s.	Joe Harris	66	33	72.5	17.5	10.0	Tow.	4	1873	Cleveland, Ohio.	Cleveland, Ohio.
211828		*St. p.	Joe Horton Fall	156	156	158.0	23.0	4.0	Pas.	13	330	1913	Jeffersonville, Ind.	Nashville, Tenn.
202134		Ga. s.	Joe Leppert	13	11	34.4	15.3	4.5	Mso.	2	1903	Newark, N. J.	New York, N. Y.
77271		Ga. s.	Joe Pinkett	16	11	45.6	14.8	4.4	Mso.	2	1897	New York, N. Y.	Do.
203509		*Ga. p.	Joe Ross	16	8	42.2	13.1	2.3	Pas.	1	12	1911	Decatur, Ala.	Chattanooga, Tenn.
207102		*Ga. p.	Joe S.	11	9	65.9	10.6	2.0	Tow.	1	18	1909	Creston, W. Va.	Pittsburgh, Pa.
208891		Ga. s.	Joe Scott	44	38	98.0	10.4	6.1	Pas.	3	65	1908	Antiquity, Ohio.	Gulfport, Miss.
77338		*St. p.	Joe Wheeler	131	131	155.8	33.5	3.5	Pas.	23	160	1898	Chattanooga, Tenn.	Chattanooga, Tenn.
77352		Ga. s.	Joe Wheeler	10	8	43.6	13.1	3.0	Mso.	1	1899	Cape Charles, Va.	Cape Charles, Va.
206648		Ga. s.	Joe Wheeler	10	10	50.0	10.0	2.6	Frt.	0	20	Vincennes, Ind.	Evansville, Ind.
210557		*Ga. p.	Joe Wheeler	7	6	34.5	9.4	2.6	Tow.	1	20	1912	Nashville, Tenn.	Nashville, Tenn.
203909		St. s.	JOE S. MORROW	4,895	3,606	420.0	52.0	28.0	Frt.	24	1,500	1907	Loralin, Ohio.	Duluth, Minn.
207704		Ga. y.	Jocan II	14	9	42.0	11.3	4.1	Yct.	1	20	1910	Manitou Beach, Wash.	Seattle, Wash.
202560		St. s.	Johan Poulsen	650	423	179.1	39.1	13.5	Frt.	20	1905	Everett, Wash.	San Francisco, Cal.
209313		Ga. s.	Johanna	23	15	44.2	13.3	5.2	Frt.	1	24	1911	Seattle, Wash.	Seattle, Wash.
212093		St. s.	JOHANNA	16	10	39.0	11.3	4.5	Fsh.	3	10	1914	Ludington, Mich.	Grand Haven, Mich.
4890		St. s.	John	43	21	66.1	16.0	6.9	Tow.	4	1864	New York, N. Y.	Philadelphia, Pa.
208498		Ga. s.	John	10	7	35.2	14.4	2.9	Frt.	1	14	1911	Galveston, Tex.	Corpus Christi, Tex.
203672		St. p.	John A.	10	10	59.0	10.3	2.6	Tow.	5	1906	Satwisa, Ky.	Louisville, Ky.
76471		Ga. s.	John Antonio	16	15	40.5	16.6	3.9	Frt.	1	1883	Glenwood, N. Y.	New York, N. Y.
201862		Ga. s.	John Anderson	9	7	43.6	11.8	4.1	Mso.	1	1905	Mobile, Ala.	Gulfport, Miss.
202736		St. s.	John Arbucks	207	114	95.0	25.3	12.6	Tow.	7	700	1905	Noank, Conn.	New York, N. Y.
201031		St. s.	John Campbell	88	49	64.0	18.0	8.0	Tow.	5	130	1904	Perth Amboy, N. J.	Do.
210300		Ga. s.	John Cassidy	81	70	91.1	22.0	5.4	Frt.	8	100	1912	Madisonville, La.	New Orleans, La.
200089		St. s.	JOHN CREBAR	1,550	955	241.0	41.0	15.6	Frt.	19	600	1903	Chicago, Ill.	Duluth, Minn.
77334		*St. p.	John Cudahy	819	481	192.3	32.6	5.0	Pas.	32	240	1898	Unalaska, Alaska	St. Michael, Alaska.
77408		St. s.	John Cudahy	107	60	85.5	21.2	10.3	Tow.	9	259	1900	Ballard, Wash.	Pt. Townsend, Wash.
76418		St. s.	John Denessen	39	15	75.0	15.5	6.0	Pas.	4	1883	Fort Howard, Wis.	Milwaukee, Wis.
77430		St. s.	John Desmond	44	30	69.8	16.3	6.4	Fsh.	10	1900	Buffalo, N. Y.	Dunkirk, N. Y.
76282		St. s.	John Dippel	28	28	60.0	14.0	5.0	Tow.	4	1881	Pittsburgh, Pa.	Pittsburgh, Pa.
77580		St. s.	John Douglass	52	35	62.5	17.6	7.5	Tow.	4	1902	Tottenville, N. Y.	New York, N. Y.
204973		St. s.	JOHN DUNN, JR.	6,100	4,802	514.0	58.0	25.6	Frt.	22	2,000	1906	Toledo, Ohio.	Oswego, N. Y.
77460		St. p.	JOHN ENGLIS	1,022	643	180.4	37.3	14.2	Fer.	5	700	1901	Newburgh, N. Y.	New York, N. Y.

1 Formerly ga. s. O. B. Roberts.

2 Formerly *st. p. City of Golconda.

3 Formerly Ga. y. Marirosa.

4 Formerly st. s. {a Champlon.

5 Formerly st. s. {b Westwood.

6 Formerly ga. s. Hard Times.

† Sold alien.

MERCHANT STEAM VESSELS OF THE UNITED STATES—Continued.

Official No.	Signal letters.	Rig.	Name of vessel.	Gross tonnage.	Net tonnage.	Length.	Breadth.	Depth.	Service.	Crew.	Indicated horsepower.	When built.	Where built.	Home port (where permanent document issues).
						Feet.	Feet.	Feet.						
77226		St. s.	JOHN ERICSSON	3,200	2,378	390.0	48.0	27.0	Frt.	22	2,000	1896	Superior, Wis.	Duluth, Minn.
76566		Ga. s.	John Feeney	47	43	59.2	20.4	8.3		14		1885	Noank, Conn.	New York, N. Y.
76009		Ga. s.	John Fox	8	7	32.9	13.3	3.4	Msc.	2		1869	New York, N. Y.	Do.
13176		St. s.	John Fuller	79	45	78.0	18.3	8.6	Tow.	6		1864	Philadelphia, Pa.	Do.
135471	K. D. P. D.	St. s.	John Garrett	118	79	90.4	19.4	11.1	Tow.	8	500	1880	Newburgh, N. Y.	Do.
77210		Ga. s.	John Gibbs	11	7	44.6	13.7	4.1	Oys.	2		1896	Poquoson, Va.	Newport News, Va.
77563		St. s.	John Glen	40	27	67.5	16.0	7.0	Tow.	3		1902	Athens, N. Y.	Bridgeport, Conn.
76564		Ga. s.	John H.	13	12	34.2	14.1	4.1	Feh.	2		1885	Glenwood, N. Y.	Greenport, N. Y.
76879		St. s.	John Harper	1,931	1,632	298.0	40.0	20.8	Frt.	9	1,025	1890	West Bay City, Mich.	Cleveland, Ohio.
77585		Ga. s.	John Helder	10	6	38.1	8.4	2.6	Pas.	2		1903	Buffalo, N. Y.	Buffalo, N. Y.
210695		Ga. s.	JOHN HENRY	17	15	37.7	10.2	5.2	Tow.	1	54	1912	Do.	Detroit, Mich.
208144		St. s.	John Howard	38	25	70.7	14.5	5.6	Pas.	4	150	1874	Boston, Mass.	Boston, Mass.
208084		St. s.	John Hunsader	210	143	97.7	26.7	12.5	Tow.	6	1,500	1910	Sturgeon Bay, Wis.	Milwaukee, Wis.
77503		Ga. s.	John Keeloy, jr.	11	10	40.0	12.7	3.7	Feh.	3		1901	Patchogue, N. Y.	Patchogue, N. Y.
205295		Ga. p.	John L.	8	8	40.0	8.0	2.5	Frt.	2	8	1908	Collegeville, Ky.	Louisville, Ky.
206370		Ga. s.	John L.	12	12	38.8	10.0	3.8	Pas.	1	20	1909	Wildwood, N. J.	Somers Point, N. J.
211680		Ga. s.	John L.	5	5	27.5	8.3	2.9	Feh.	2	6	1902	Manitowoc, Wis.	Milwaukee, Wis.
212337		Ga. s.	John L.	9	9	34.0	10.0	4.0	Pas.	1	12	1914	Pleasantville, N. J.	Somers Point, N. J.
7,442		St. s.	John Lalm, jr.	12	8	46.6	11.9	4.7	Feh.	4		1900	Kewaunee, Wis.	Milwaukee, Wis.
77583		St. s.	JOHN LAMBERT	1,550	929	241.0	41.0	15.6	Frt.	18	600	1903	Chicago, Ill.	Duluth, Minn.
76064		St. s.	John Leatham	75	33	80.0	17.0	8.5	Tow.	6		1878	Sturgeon Bay, Wis.	Milwaukee, Wis.
96347		St. p.	John Lee	181	181	163.0	39.0	4.1	Pas.	25	258	1896	Jeffersonville, Ind.	New York, N. Y.
200344		Ga. s.	John Leonard	19	14	45.0	15.0	5.0	Feh.	6	15	1903	Atlantio City, N. J.	Somers Point, N. J.
77020		Ga. s.	John Lundy	23	27	53.0	16.5	5.1	Oys.	2		1892	Tottenville, N. Y.	New York, N. Y.
5971		St. s.	John Luntz	28	15	50.5	13.6	6.9	Pas.	3		1871	Philadelphia, Pa.	Baltimore, Md.
207734		Ga. s.	John McAteer	7	7	33.0	9.9	4.2	Frt.	2	15	1910	Pocomoke City, Md.	Philadelphia, Pa.
77571		St. s.	John McCracken	122	52	83.6	22.0	8.4	Pas.	7		1902	Ballard, Wash.	Portland, Ore.
200721		Ga. s.	John Mack	13	5	46.0	12.5	3.0	Fsh.	2		1904	Reedville, Va.	Reedville, Va.
206407		Ga. s.	John Mackin, sr.	10	8	39.2	10.0	3.8	Fsh.	2	20	1908	Camden, N. J.	Somers Point, N. J.
202011		St. s.	John Mahar	20	14	41.9	12.4	6.4	Tow.	2		1903	Tonawanda, N. Y.	Buffalo, N. Y.
75452		St. s.	John Martin	20	12	67.2	13.5	6.0	Tow.	5		1871	Algonac, Mich.	Duluth, Minn.
206002		St. s.	John Miller	21	15	55.0	14.2	6.9	Tow.	5	45	1909	Solomons, Md.	Washington, D. C.
76409		St. s.	John Navap	19	9	46.6	13.4	6.3	Tow.	4		1883	Buffalo, N. Y.	Duluth, Minn.
77373		St. s.	John Nichols	119	81	84.8	22.7	9.8	Pas.	6	450	1899	Athens, N. Y.	New York, N. Y.
76870		St. s.	John Ondes	1,454	1,225	212.0	36.6	22.0	Pas.	14	1,637	1890	Detroit, Mich.	Chicago, Ill.
10214		St. s.	John Otis	301	234	143.7	27.4	10.5	Frt.	14	400	1864	Chicago, Ill.	Detroit, Mich.
76818		St. s.	John Owen	2,127	1,609	281.0	41.0	20.0	Frt.	13	975	1889	Wyandotte, Mich.	Do.
200141		Ga. s.	John P.	14	9	40.7	13.5	4.6	Tow.	1		1903	Shelton, Wash.	Pt. Townsend, Wash.
77410		St. s.	John Perew	20	14	41.7	13.2	5.2	Tow.	2		1890	Buffalo, N. Y.	Buffalo, N. Y.
76758		St. s.	John Plankinton	1,821	1,401	267.0	40.9	21.0	Frt.	18	750	1899	West Bay City, Mich.	Detroit, Mich.
204632		St. p.	John Quill	270	270	168.0	35.0	4.5	Pas.	25	240	1907	Jeffersonville, Ind.	Mobile, Ala.
202619		St. p.	John Ross	94	94	121.0	23.0	4.5	Fsh.	19	75	1905	Chattanooga, Tenn.	Chattanooga, Tenn.
76753		St. s.	John Rugee	1,226	930	216.5	35.1	13.7	Frt.	15	647	1888	Milwaukee, Wis.	Ogdensburg, N. Y.
136729		St. s.	John Ruggie	99	67	78.0	26.1	10.2	Pas.	6		1899	Port Richmond, N. Y.	New York, N. Y.
136772	K. P. M. J.	St. s.	JOHN SCULLY	413	209	136.0	20.4	9.4	Tow.	16	1,000	1899	Camden, N. J.	Perth Amboy, N. J.
207319		St. s.	John Sealy	113	59	88.9	20.4	9.4	Tow.	12	350	1910	West Lake, La.	Galveston, Tex.
204505		Ga. s.	John Sharkey	7	7	30.0	12.0	3.3	Pas.	1		1907	Scullville, N. J.	Somers Point, N. J.
77587	K. S. N. F.	St. s.	JOHN SHARPLES	1,614	919	235.0	41.0	18.0	Frt.	13	923	1903	West Superior, Wis.	Port Huron, Mich.
202010		St. s.	JOHN SPERWIN	7,139	5,744	514.0	54.0	27.1	Frt.	24	1,500	1906	West Bay City, Mich.	Cleveland, Ohio.
76416		St. s.	John Sparks	22	11	46.1	11.5	5.9	Tow.	3		1883	Tottenville, N. Y.	New York, N. Y.
212006		Ga. p.	John Stagnmaier	17	14	57.0	12.0	3.3	Pas.	2	27	1914	Chattanooga, Tenn.	Chattanooga, Tenn.
202494		St. s.	JOHN STANTON	6,159	4,668	501.0	54.0	30.0	Frt.	20	1,600	1905	Lorain, Ohio.	Cleveland, Ohio.
206274		Ga. s.	John Stuart	27	18	51.0	17.5	3.7	Oys.	2	25	1909	West Haven, Conn.	Boston, Mass.
13185		St. p.	John Sylvester	495	338	133.0	30.0	9.6	Pas.	18	494	1866	Jersey City, N. J.	Bridgeport, Conn.
75004		Ga. s.	John Taxls	6	11	52.5	13.2	6.1	Tow.	3		1869	Chester, Pa.	Newport News, Va.
77377		Ga. s.	John W.	6	6	32.0	12.4	2.6		1		1898	Barnesat City, N. J.	Somers Point, N. J.
202800		St. s.	JOHN WEAVER	1,769	1,203	276.2	45.2	18.9	Ice.	39	5,000	1906	Philadelphia, Pa.	Philadelphia, Pa.
75892		Ga. s.	John Williams	8	8	34.7	13.2	3.9	Frt.	1		1876	St. Marys, Md.	Norfolk, Va.
77176	K. M. G. V.	St. s.	John Wise	251	171	124.0	28.0	10.9	Frt.	5	425	1895	Essex, Mass.	New York, N. Y.
77259		St. s.	John A. Aliber	32	18	73.0	14.2	5.4	Pas.	7		1897	Saugatuck, Mich.	Grand Haven, Mich.
77224		St. s.	John A. Bouker	110	80	84.3	21.8	10.6	Pas.	6	415	1896	Noank, Conn.	New York, N. Y.
205851		Ga. s.	John A. Britton	9	6	41.7	10.3	4.2	Frt.	1	30	1906	Oakland, Cal.	San Francisco, Cal.
76628		St. s.	John A. Dash	13	6	52.0	12.0	4.5	Fsh.	4	40	1886	Erie, Pa.	Erie, Pa.
205220		St. s.	JOHN A. DONALDSON	4,315	3,110	380.0	50.0	28.0	Frt.	21	1,300	1908	Lorain, Ohio.	Cleveland, Ohio.
77579		St. s.	John A. Hart No. 2	6	6	45.0	8.0	1.0	Tow.	2	30	1903	Chattanooga, Tenn.	Chattanooga, Tenn.
210767	L. C. Q. V.	St. s.	JOHN A. HOOPER	2,244	1,321	263.3	44.0	22.5	Frt.	34	1,700	1912	Wilmington, Del.	Seattle, Wash.
77542	K. R. V. C.	Ga. s.	JOHN A. HUGHES	157	107	90.0	20.5	10.8	Tow.	8	500	1902	Camden, N. J.	Philadelphia, Pa.
75935		Ga. s.	John A. Rollson	7	7	38.0	10.5	3.6	Frt.	1		1877	Rockhall, Md.	Baltimore, Md.
100261		St. s.	John A. Steyler	78	39	93.0	22.0	8.0	Tow.	7	230	1879	Newburgh, N. Y.	New York, N. Y.
211667		St. s.	John A. Styninger	117	44	56.0	22.4	4.0	Frt.	3	60	1913	Bay City, Mich.	Port Huron, Mich.
75461		St. p.	John A. Wood	687	687	193.0	40.0	7.0	Tow.	36		1870	Pittsburgh, Pa.	Pittsburgh, Pa.
75769		St. s.	John B. Astel	70	33	80.0	18.0	8.0	Tow.	7		1875	Philadelphia, Pa.	Toledo, Ohio.
91857		St. s.	John B. Breyman	50	40	71.0	18.0	9.5	Tow.	9		1885	Manitowoc, Wis.	Do.

1 Formerly st. s. E. Luckenbach.

2 Formerly st. p. H. W. Buttorf.

3 Formerly st. s. Columbia.

4 Formerly st. s. G. J. Truesdell.

5 Formerly st. s. (a) Edward T. Dalsell.

6 Chas. R. Norman.

7 Formerly st. s. Echo.

8 Formerly st. s. (a) Isabel E. Wilbur.

9 (b) Cattasauqua.

10 Formerly st. s. (a) John H. Starin.

11 (b) U. S. Q. M. D. Resolute.

12 (c) U. S. Q. M. D. Captain Rally.

13 Formerly st. s. Marinette.

14 Composite.

MERCHANT STEAM VESSELS OF THE UNITED STATES—Continued.

Official No.	Signal letters.	Rig.	Name of vessel.	Gross tonnage.	Net tonnage.	Length.	Breadth.	Depth.	Service.	Crew.	Indicated horsepower.	When built.	Where built.	Home port (where permanent document issues).
77493	K. Q. T. F.	St. s.	John B. Collins	325	238	117.3	22.8	10.9	Tow.	4	250	1901	Tottenville, N. Y.	Perth Amboy, N. J.
207277		St. s.	JOHN B. COWLE	6,614	5,134	525.0	53.0	31.0	Frt.	20	1,700	1910	Lorain, Ohio	Oswego, N. Y.
209978		St. s.	John B. Hinton	309	156	149.0	23.9	10.9	Fsh.	29	650	1912	Pocomoke City, Md.	Reedville, Va.
202510		Ga. s.	John B. Robins	19	15	64.0	13.0	4.3	Frt.	1	1305	Orlolo, Md.	Cape Charles, Va.
77326		*St. p.	JOHN O. BARR	546	315	144.6	23.2	4.8	Pas.	25	160	1808	Unalaska, Alaska	St. Michael, Alaska.
76239		St. s.	John O. Bradley	45	22	66.0	17.0	7.7	Tow.	3	1881	Philadelphia, Pa.	Philadelphia, Pa.
77292		St. s.	John O. Mann	33	16	60.0	15.6	6.9	Tow.	3	1898	Ashland, Wis.	Grand Haven, Mich.
200507		St. s.	John C. Stuart	163	111	88.4	23.5	11.0	Tow.	8	750	1911	Port Richmond, N. Y.	New York, N. Y.
211990	L. D. J. R.	St. s.	JOHN D. ARCHIBOLD. (C)	8,374	6,334	453.3	61.0	23.6	Frt.	60	2,800	1914	Newport News, Va.	Do.
96227		St. s.	John D. Dalley	79	54	75.9	18.0	9.6	Tow.	5	1873	Chester, Pa.	Do.
76571		St. s.	John D. Dewar	52	41	72.0	15.5	7.0	Frt.	4	35	1885	Ludington, Mich.	Chicago, Ill.
211540		St. s.	John D. Johnson	50	31	53.0	11.0	6.0	Fer.	3	15	1913	Marine City, Mich.	Detroit, Mich.
76751		St. s.	John D. Schoonmaker	80	38	82.5	17.9	7.0	Tow.	4	1888	Roundout, N. Y.	Albany, N. Y.
76740		St. s.	John E. Berwind	75	37	80.6	18.2	8.1	Tow.	8	1898	Newburgh, N. Y.	Perth Amboy, N. J.
207427		St. s.	JOHN E. MEYER	133	90	73.4	21.8	12.0	Tow.	7	600	1910	Ferrysburg, Mich.	Duluth, Minn.
77003		St. s.	John E. McAllister	79	48	95.0	19.4	7.4	Tow.	5	1891	Charleston, N. C.	New York, N. Y.
77381		St. s.	JOHN E. REYBURN	94	63	75.0	17.0	10.6	Frb.	6	203	1911	Wilmington, Del.	Philadelphia, Pa.
201552		Ga. s.	John F. Caples	192	157	100.0	33.5	7.0	Fer.	3	75	1904	Portland, Ore.	Portland, Ore.
77322		Ga. s.	John F. Dougherty	6	6	37.5	11.0	3.5	Oys.	2	7	1839	Crisfield, Md.	Cape Charles, Va.
77561		Ga. s.	John F. Hurst	9	9	53.7	11.4	3.0	Frt.	2	10	1837	Orlolo, Md.	Crisfield, Md.
200657	K. S. T. R.	*St. p.	John F. Klein	92	92	125.5	23.0	4.3	Tow.	11	1902	Brownsville, Pa.	Pittsburgh, Pa.
77440		St. s.	JOHN F. LEWIS	157	107	90.0	20.5	10.8	Tow.	8	500	1904	Camden, N. J.	Philadelphia, Pa.
76877		St. s.	John F. May	62	42	76.3	17.6	6.8	Tow.	9	1900	Manitowoc, Wis.	St. Louis, Mo.
77643		St. s.	John F. Smith	235	142	126.0	24.0	9.0	Pas.	8	265	1890	Wilmington, Del.	Philadelphia, Pa.
77643		St. s.	John G. Chandler	110	58	91.0	20.2	11.4	Tow.	8	1902	Bath, Me.	Boston, Mass.
76591		Ga. s.	John G. Hurley	11	5	40.4	14.8	3.4	Oys.	2	1885	Cambridge, Md.	Newport News, Va.
116340		St. s.	JOHN G. MCCOLLOUGH	1,895	1,604	255.0	40.1	21.5	Pas.	24	1,000	1890	Buifalo, N. Y.	Buifalo, N. Y.
76424		St. s.	John H. Cordts	194	97	114.5	25.0	10.5	Tow.	12	850	1883	Newburgh, N. Y.	Albany, N. Y.
77164	K. M. W. D.	St. s.	JOHN H. ESTILL	243	171	117.9	23.0	13.0	Pit.	7	600	1894	Newport News, Va.	Savannah, Ga.
76835		St. s.	John H. Hudler	24	12	57.0	13.3	4.9	Tow.	4	1886	Kingston, N. Y.	New York, N. Y.
77021		St. s.	John H. Jeffery, Jr.	12	6	41.7	12.0	7.5	Tow.	2	1892	Duluth, Minn.	Duluth, Minn.
203559		St. s.	John H. Small	49	29	68.0	13.2	4.4	Tow.	4	80	1906	Manteo, N. C.	Norfolk, Va.
210001		St. s.	JOHN H. SUTLIVAN	826	562	163.0	35.5	14.3	Fer.	5	1,000	1912	Newburgh, N. Y.	Boston, Mass.
77268		St. s.	JOHN I. BRADY	72	49	72.0	17.0	8.1	Tow.	5	1897	Philadelphia, Pa.	Philadelphia, Pa.
203995		St. s.	John I. Clark	50	44	62.0	15.5	6.5	Tow.	3	1907	Solomons, Md.	Norfolk, Va.
77456		St. s.	JOHN J. ALBRIGHT	4,805	3,298	410.0	53.0	28.0	Frt.	20	1,700	1901	Cleveland, Ohio	Cleveland, Ohio.
206279		St. s.	JOHN J. BARLUM	0,419	4,924	504.0	54.0	33.0	Frt.	19	1,700	1909	Lorain, Ohio	Do.
204533		St. s.	JOHN J. BOLAND	0,035	4,550	480.0	51.2	31.2	Frt.	22	1,600	1907	Ecorse, Mich.	Buifalo, N. Y.
77163		St. s.	JOHN J. HAGAN	46	19	45.8	13.6	7.0	Tow.	4	1894	Philadelphia, Pa.	Philadelphia, Pa.
200463		St. s.	John J. Hague	46	31	71.1	10.8	7.0	Pas.	5	1893	New Baltimore, N. Y.	New York, N. Y.
77228		*St. p.	JOHN J. HOWLETT	63	45	53.2	21.0	5.0	Tow.	30	175	1890	St. Michael, Alaska	St. Michael, Alaska.
210107		St. s.	JOHN J. WILLIAMS	3,400	2,806	352.0	44.8	22.8	Fer.	20	1,100	1912	Camden, N. J.	Philadelphia, Pa.
77170		St. s.	John J. Williams	145	87	91.0	23.5	10.6	Tow.	6	350	1908	West Bay City, Mich.	Buifalo, N. Y.
205241		St. s.	John J. Williams	39	33	61.5	18.3	4.4	Tow.	4	151	1910	Noank, Conn.	New York, N. Y.
208013		*St. p.	JOHN J. WELCHER	23	13	54.0	13.4	5.0	Frt.	4	45	1910	Victoria, Tex.	Port Lavaca, Tex.
207958		St. s.	John J. White	160	109	105.0	21.5	10.3	Tow.	17	330	1900	Whitehall, N. Y.	New York, N. Y.
77419		Ga. s.	JOHN K. COWEN	26	18	62.9	14.6	3.9	Fsh.	3	60	1908	Baltimore, Md.	Baltimore, Md.
204996		St. s.	John L. C.	98	67	93.3	21.8	8.4	Fsh.	10	1903	Astoria, Ore.	Juneau, Alaska.
200332		St. s.	John L. Inglis	229	150	157.8	21.2	10.6	Fsh.	23	1877	Seranton, Miss.	New York, N. Y.
75830		St. s.	John L. Lawrence	195	195	180.0	31.0	5.0	Pas.	33	276	1913	New London, Conn.	Greenport, N. Y.
210805		*St. p.	JOHN L. LOWAY	195	195	180.0	31.0	5.0	Pas.	33	276	1913	Evansville, Ind.	Evansville, Ind.
77081		Ga. s.	John L. Mills	5	5	37.0	9.0	2.5	Oys.	2	12	1832	Chincoteague, Va.	Cape Charles, Va.
111116		St. s.	John L. Walls	31	21	54.6	13.3	7.1	Oys.	5	100	1896	Athens, N. Y.	New York, N. Y.
211707		Ga. s.	John M. D'Arcy	11	8	31.0	11.9	4.8	Fsh.	1	28	1913	Detroit, Mich.	Detroit, Mich.
200703		St. s.	JOHN M. HUTCHINSON	90	45	75.0	20.8	9.3	Frb.	10	1893	Buffalo, N. Y.	Buffalo, N. Y.
203204		St. s.	JOHN M. MCKERCHEY	732	443	101.0	37.1	11.0	Frt.	11	350	1906	Ecorse, Mich.	Detroit, Mich.
207930		St. s.	JOHN M. TRUBY	96	50	71.0	20.0	12.5	Tow.	5	500	1910	Cleveland, Ohio	Duluth, Minn.
201999		St. s.	JOHN M. WORTH	442	379	139.7	30.0	10.8	Frt.	6	500	1905	Tottenville, N. Y.	New London, Conn.
76972		St. s.	John P. Manning	13	7	46.9	11.0	3.8	Fsh.	5	1891	Ashtabula, Ohio	Cleveland, Ohio
77314		St. s.	John P. Randserson	28	20	54.5	14.5	5.6	Tow.	2	1898	New Baltimore, N. Y.	New Haven, Conn.
207251		St. s.	JOHN P. REISS	6,432	4,963	504.0	54.0	30.0	Frt.	23	1,760	1910	Lorain, Ohio	Duluth, Minn.
77119		St. s.	John P. Smith	46	25	59.7	12.0	3.1	Tow.	4	1893	Berwick, La.	Port Arthur, Tex.
210576		Ga. s.	John R. Benton	13	13	55.8	11.1	3.5	Frt.	3	25	1912	Stevensville, Md.	Baltimore, Md.
200365		Ga. s.	John S. Gibbs	9	6	35.8	11.4	3.8	Frt.	2	1903	McClainsville, S. C.	Charleston, S. C.
76963		Ga. s.	John S. Herron	14	9	30.0	12.0	5.0	Tow.	1	1891	Bordentown, N. J.	Philadelphia, Pa.
76175		*St. p.	JOHN S. HOPKINS	593	452	203.9	35.3	7.0	Pas.	22	594	1880	Pittsburg, Pa.	Evansville, Ind.
77508		*St. p.	JOHN S. SUMMERS	66	66	108.2	21.3	3.4	Tow.	10	1901	Parkersburg, W. Va.	Calro, Ill.
77475		Ga. s.	John S. Waples	14	9	52.4	16.6	4.0	Oys.	2	1901	Pocomoke City, Md.	New York, N. Y.
210772	L. C. R. D.	St. s.	John T. Donohue	179	122	104.3	23.1	10.8	Tow.	9	550	1912	Weems, Va.	Baltimore, Md.
209590		St. s.	John T. Hara	14	14	50.5	28.0	1.7	Fer.	1	1911	Lynchburg, Tex.	Houston, Tex.
77509		Ga. s.	John T. Powell	20	13	61.9	17.3	4.3	Msc.	2	1901	Wachapreague, Va.	Cape Charles, Va.
77371		St. s.	John T. Welch	59	40	63.9	18.9	7.2	Tow.	5	1899	Tottenville, N. Y.	Albany, N. Y.
210393		Ga. s.	John T. White	20	11	52.6	18.4	3.8	Fsh.	3	36	1912	Biloxi, Miss.	Gulfport, Miss.

1 Formerly *st. p. (a) John C. Barr.
 (b) British, John C. Barr.
 2 Formerly st. s. Henry A. Crawford.

3 Formerly st. s. John Harlin.
 4 Formerly st. s. S. C. Reynolds.

5 Formerly st. s. J. E. Randserson.
 6 Formerly st. s. Robert White.

MERCHANT STEAM VESSELS OF THE UNITED STATES—Continued.

Official No.	Signal letters.	Rig	Name of vessel.	Gross tonnage.	Net tonnage.	Length.	Breadth.	Depth.	Service.	Crew.	Indicated horsepower.	When built.	Where built.	Home port (where permanent document issues).
						Feet.	Feet.	Feet.						
76973		St. s.	John V. Craver	183	125	100.4	23.5	8.1	Frt.	7	125	1891	Wilmington, Del.	Perth Amboy, N. J.
201053		St. s.	John W. Anselmloss	49	33	76.1	18.8	7.8	Tow.	7		1904	Seranton, Miss.	Cedar Keys, Fla.
204792		*St. p.	John W. Callahan	202	202	153.0	34.6	5.6	Fsh.	20		1907	Apalachicola, Fla.	Apalachicola, Fla.
76622		St. s.	John W. Caswell	11	11	35.1	13.2	5.7	Fsh.	2		1886	Waldoboro, Me.	Provincetown, Mass.
76672		St. s.	John W. Dodge	59	40	50.4	17.6	4.4	Oys.	5	45	1887	Pawtucket, R. I.	Providence, R. I.
211796		St. s.	John W. Fredericks, Jr.	214	193	125.0	26.0	7.2	Frt.	5	50	1913	Wilmington, N. C.	Wilmington, N. C.
13768		St. s.	John W. Garrett	282	221	124.4	23.0	8.2	Frt.	9	316	1867	Wilmington, Del.	Philadelphia, Pa.
77407		St. s.	JOHN W. GATES	5,040	4,440	478.0	52.0	30.0	Frt.	25	1,500	1900	Lorain, Ohio	Duluth, Minn.
76896		St. s.	JOHN W. MOORE	1,961	1,689	246.0	40.6	21.0	Frt.	17	775	1890	Toledo, Ohio	Cleveland, Ohio
76970		St. s.	John W. Smith	13	6	51.5	13.7	3.6	Frt.	2		1891	St. Peters, Md.	Newport News, Va.
77496		St. s.	John W. Tatum	19	13	53.6	17.5	3.1	Oys.	2		1901	Brunswick, Ga.	Brunswick, Ga.
106458		St. s.	John Chester Morrison	48	24	70.4	16.9	7.5	Tow.	3		1867	South Rondout, N. Y.	Rockland, Me.
77139		St. s.	John Twohy Brusstar	107	77	105.0	19.5	8.5	Oys.	7	200	1894	Baltimore, Md.	Reedville, Va.
77039		St. s.	John B.	8	8	29.4	11.3	5.3	Fsh.	1		1892	Rockport, Me.	Vinalhaven, Me.
212274		St. s.	John E.	21	16	44.5	14.8	5.6	Fsh.	7	30	1914	Gig Harbor, Wash.	Seattle, Wash.
76460		St. s.	Johnson Evans	11	11	48.0	14.0	3.4	Frt.	2		1883	Somerset County, Md.	Norfolk, Va.
77420		St. s.	JOHNSTOWN	225	93	88.0	22.0	12.2	Tow.	5	650	1900	Wilmington, Del.	New York N. Y.
76005		St. s.	Joker	13	6	37.4	14.8	4.3	Frt.	2		1878	Millbridge, Me.	Eastport, Me.
76733		St. s.	Joker	6	6	33.0	13.8	4.0	Fsh.	1		1888	Hyannis, Mass.	Barnstable, Mass.
202469		St. s.	Joker	7	7	36.0	11.5	5.0	Fsh.	1		1903	Friendship, Me.	Rockland, Me.
203693		St. s.	Joker II	12	5	33.5	13.9	5.5	Fsh.	2		1905	do	Gloucester, Mass.
210666		St. s.	Jolly-er	12	11	35.4	13.0	3.8	Pas.	1	12	1904	Dexter, N. Y.	Key West, Fla.
208134		*Ga. p.	Jolly Tom	9	9	48.3	9.4	2.6	Tow.	2	25	1910	Livermore, Ky.	Louisville, Ky.
77395		St. s.	Jonas H. French	195	132	106.0	30.0	7.6	Frt.	9	300	1899	Newburyport, Mass.	Boston, Mass.
77522		St. s.	Jonathan M.	12	10	35.4	9.8	4.2	Med.	1		1902	Philadelphia, Pa.	Philadelphia, Pa.
77440		St. s.	Jones	29	11	49.4	14.2	5.3	Wat.	3		1900	Charleston, S. C.	Charleston, S. C.
207094		St. s.	Jones	11	8	39.5	10.0	4.3	Pas.	1		1910	Gulfport, Miss.	Gulfport, Miss.
208476		St. s.	Jones	22	13	60.0	17.3	3.7	Frt.	1	20	1911	Marshallberg, N. C.	Elizabeth City, N. C.
203054		St. s.	Jonetta	32	22	66.3	12.3	5.4	Yct.	3		1906	Baltimore, Md.	Baltimore, Md.
76576		St. p.	Joppa	607	483	190.0	31.1	9.0	Pas.	31	400	1885	Wilmington, Del.	Do.
207297		St. s.	Joppa	10	10	52.0	9.0	2.5	Pas.	2	12	1910	Joppa, Ill.	Calro, Ill.
77473		St. s.	Joppaite	28	18	65.4	15.0	6.0	Fsh.	7		1901	Newburyport, Mass.	Gloucester, Mass.
77501		St. s.	Jordan	90	61	70.4	17.3	6.2	Pas.	5		1901	Portland, Ore.	Astoria, Ore.
211782		St. s.	Jorge Bird Leon	15	10	44.2	13.4	5.4	Tow.	3	50	1913	Fajardo, P. R.	San Juan, P. R.
76245		St. s.	José Trombly	16	11	50.5	12.0	4.2	Fsh.	4		1881	Sebewaing, Mich.	Port Huron, Mich.
210218		*Ga. p.	Josef Bruner	17	17	55.5	11.7	3.0	Pas.	1	6	1912	Metropolis, Ill.	Paducah, Ky.
207221		St. s.	Josefina	10	7	33.0	8.5	4.0	Tow.	3	22	1908	Arroyo, P. R.	San Juan, P. R.
140994		St. s.	Joseph	38	25	57.5	16.2	6.8	Tow.	3		1888	Tottenville, N. Y.	Philadelphia, Pa.
209137		St. s.	Joseph	5	5	32.6	5.0	2.9	Tow.	1	12	1911	Decatur, Ala.	Mobile, Ala.
205823		*Ga. p.	Joseph Alario	10	5	49.5	11.3	2.5	Frt.	2	13	1908	Cutoff, La.	New Orleans, La.
13178		St. s.	Joseph Baker	43	21	66.8	17.4	6.0	Tow.	2		1862	Wilmington, Del.	Saco, Me.
200433		St. e.	Joseph Blass	110	110	113.0	25.0	6.0	Fer.	7	275	1903	Patterson, La.	New Orleans, La.
20431		St. s.	JOSEPH BLOCK	6,486	4,939	549.0	56.0	26.5	Frt.	20	2,000	1907	Bay City, Mich.	Chicago, Ill.
205222		St. s.	Joseph II	10	7	45.4	8.1	3.5	Pas.	1	27	1904	Saugatuck, Mich.	Memphis, Tenn.
77122		St. s.	Joseph Hart	9	7	31.0	13.5	3.9	Frt.	1		1893	Patchogue, N. Y.	Patchogue, N. Y.
77431		*St. p.	Joseph Kellogg	462	342	139.2	26.5	7.2	Pas.	11		1900	Portland, Ore.	Portland, Ore.
206150		St. s.	JOSEPH MEDILL	309	30	104.0	28.2	16.0	Frb.	17	1,320	1908	Manitowoc, Wis.	Chicago, Ill.
211591		St. s.	Joseph O'Riordan	99	56	81.1	20.0	9.9	Pas.	9	225	1873	Boston, Mass.	Boston, Mass.
76810		St. s.	Joseph Peene, sr	86	43	82.2	21.0	8.9	Tow.	6		1889	Tottenville, N. Y.	New York N. Y.
77123		St. s.	Joseph Pulltzer	69	35	75.0	22.0	7.4	Pit.	5		1894	Essex, Mass.	Portland, Ore.
76906		St. s.	Joseph Rathborne	51	25	72.1	16.8	5.6	Tow.	7		1890	New Orleans, La.	Gulfport, Miss.
212298		St. s.	Joseph Seep	72	19	69.9	18.7	6.0	Tow.	5	300	1914	Greenport, N. Y.	Greenport, N. Y.
202825		St. s.	JOSEPH SELLWOOD	6,741	5,269	525.0	55.0	31.0	Frt.	20	1,600	1906	Lorain, Ohio	Cleveland, Ohio
201047		St. s.	Joseph Wharton	245	101	126.0	22.3	9.8	Fsh.	26	335	1904	Wilmington, Del.	Reedville, Va.
207422		St. s.	JOSEPH WOOD	6,360	4,921	504.0	54.0	30.0	Frt.	20	1,760	1910	Lorain, Ohio	Cleveland, Ohio
209111		Ga. y.	Jos. A. Magnus	16	14	37.5	10.5	4.6	Yet.	1	40	1910	Port Clinton, Ohio	Cleveland, Ohio
75866		*St. p.	Joseph B. Williams	801	801	210.0	40.0	6.5	Tow.	50		1876	Pittsburgh, Pa.	Pittsburgh, Pa.
76711		Ga. s.	Joseph C. Knapp	38	36	51.5	21.0	5.0	Frt.	2		1887	Greenport, N. Y.	Bridgeport, Conn.
210029		St. s.	Joseph F. Bellows	315	153	150.0	23.9	11.3	Fsh.	29	750	1912	Pocomoke City, Md.	Reedville, Va.
202635		St. s.	JOSEPH G. BUTLER, JR.	6,588	5,174	525.0	55.0	37.0	Frt.	23	1,760	1905	Lorain, Ohio	Cleveland, Ohio
140180		St. s.	Joseph H. Davis	130	64	105.2	19.6	8.7	Fsh.	5		1876	Damariscotta, Me.	Reedville, Va.
70850		Ga. s.	Joseph I. Dawson	6	6	50.0	12.7	4.0	Frt.	1		1889	Rhode River, Md.	Annapolis, Md.
211545		St. s.	Joseph J. O'Brien	32	21	48.6	16.8	4.3	Two.	4	200	1913	Tottenville, N. Y.	New York N. Y.
77284		St. p.	JOSEPH J. O'DONOHUE	901	568	174.4	36.0	13.0	Fer.	6	650	1898	Chester, Pa.	Do.
77875		St. s.	Joseph M. Clark	93	63	86.2	20.7	9.3	Tow.	7		1899	Baltimore, Md.	Norfolk, Va.
204977		St. s.	Jos. T. Sloat	29	20	63.0	15.2	5.7	Fsh.	3	60	1908	Sandusky, Ohio	Sandusky, Ohio
201493		St. s.	JOSEPH W. FORDNEY	3,667	2,297	344.5	46.0	31.0	Frt.	30	2,100	1901	Newcastle, England	Cleveland, Ohio
77359		St. s.	Joseph W. Ross	27	18	49.0	15.4	6.5	Tow.	2		1899	East Boston, Mass.	Boston, Mass.
76045		Ga. s.	Josephine	7	7	40.2	11.5	2.6	Frt.	1		1878	Smith Point, Tex.	Galveston, Tex.
76590		Ga. s.	Josephine	9	8	30.0	12.7	3.5	Frt.	3		1885	Riverside, N. J.	Philadelphia, Pa.
76609		St. s.	Josephine	86	59	69.0	21.0	6.2	Pas.	8	100	1885	Stratford, Conn.	Bridgeport, Conn.
77267		Ga. s.	Josephine	17	11	48.5	15.7	4.0	Msc.	2		1897	St. Michaels, Md.	Wilmington, Del.
77316		Ga. s.	Josephine	6	6	24.8	11.7	3.5	Fsh.	1		1896	Osterville, Mass.	Vineyard Haven, Mass.

1 Formerly (a U. S. Eng. st. s. A. A. Humphreys.
(b) st. s. Atlantic.
2 Formerly Ga. y. Alcora.

3 Formerly st. s. (a) Loretto K.
(b) Mary Melvaine.
4 Formerly st. s. Arthur H. Hawgood.
5 Formerly Ga. y. John J. Ryan.

6 Formerly st. s. Lizzie Wyman.
7 Formerly (a) British st. s. Mira.
(b) st. s. Beaumont.

MERCHANT STEAM VESSELS OF THE UNITED STATES—Continued.

Official No.	Signal letters.	Rig.	Name of vessel.	Gross tonnage.	Net tonnage.	Length.	Breadth.	Depth.	Service.	Crew.	Indicated horsepower.	When built.	Where built.	Home port (where permanent document issued).
77365	K. P. G. M.	St. y.	JOSEPHINE	974	557	215.0	30.2	10.0	Yct.	44	3,200	1899	Philadelphia, Pa.	Philadelphia, Pa.
77513		St. s.	Josephine	33	12	53.6	14.4	3.9	Tow.	3		1901	Mount Pleasant, S. C.	Charleston, S. C.
130743	K. N. C. H.	St. y.	Josephine	52	35	99.2	13.7	7.9	Yct.	6		1897	Bristol, R. I.	Capo Vincent, N. Y.
202044		*St. p.	JOSEPHINE	46	25	50.0	17.0	9.0	Tow.	4		1905	Manitowoc, Wis.	Marquette, Mich.
207353		Ga. s.	Josephine	7	7	40.0	8.0	3.0	Pas.	2	18	1910	Owensboro, Ky.	Louisville, Ky.
211081		Ga. s.	Josephine	36	28	55.5	15.6	4.5	Frt.	1	45	1913	Morehead City, N. C.	Newbern, N. C.
212116		*Ga. p.	Josephine	7	6	34.0	7.6	2.0	Pas.	1	8	1914	Caruthersville, Mo.	St. Louis, Mo.
211600		Ga. s.	Josephine I.	14	9	38.0	11.0	4.3	Frt.	0	30	1913	Poulsbo, Wash.	Seattle, Wash.
207714	L. B. P. J.	Ga. y.	Josephine II.	20	18	44.0	14.0	3.8	Yct.	2		1910	Toms River, N. J.	Philadelphia, Pa.
210443		Ga. s.	Josephine II.	9	6	32.5	12.0	3.3	Pas.	1	20	1910	Camden, N. J.	Do.
210215		Ga. y.	Josephine II. II.	36	26	51.3	13.0	6.0	Yct.	1	51	1912	Detroit, Mich.	Detroit, Mich.
203338		Ga. s.	Josey	10	9	39.2	12.1	2.6	Oys.	3		1905	Houston, Tex.	Houston, Tex.
75902		*St. p.	Josh Cook	384	384	165.0	30.0	5.0	Tow.	22		1876	Pittsburgh, Pa.	St. Louis, Mo.
76782		St. s.	Joshua Lovett	169	84	111.2	22.0	11.9	Tow.	10	450	1888	Boston, Mass.	Boston, Mass.
203473		St. s.	JOSHUA W. RHODES	4,871	3,686	420.0	52.0	23.0	Frt.	21	1,470	1906	Lorain, Ohio	Cleveland, Ohio.
204720		St. s.	JOSIAH G. MUNRO	6,971	5,482	530.0	56.2	32.0	Frt.	24	1,800	1907	Ecorse, Mich.	Nagars Falls, N. Y.
76974		St. s.	JOSIE	73	73	35.0	25.0	9.0	Per.	11		1871	Jeffersonville, Ind.	New Orleans, La.
204603		Ga. s.	Joslo	12	7	48.0	13.0	4.3	Msc.	1	13	1907	Crab Neck, Va.	Newport News, Va.
205461		St. s.	Joslo	81	50	85.3	24.5	5.2	Pas.	11	96	1903	Madisonville, La.	New Orleans, La.
207122		Ga. s.	Josle	18	12	41.5	13.1	4.7	Fsh.	0	30	1910	Tacoma, Wash.	Seattle, Wash.
208165		Ga. s.	Josle B.	14	12	40.6	9.0	4.0	Pas.	1	30	1908	St. Joseph, Mich.	Grand Haven, Mich.
209159		*Ga. p.	Jose Myrtle	10	6	34.0	9.1	3.9	Pas.	2	3	1910	Kuttawa, Ky.	St. Louis, Mo.
200093		Ga. s.	Joslo Rogers	20	17	40.0	11.2	2.4	Per.	1		1904	Dobbs Ferry, N. Y.	Perth Amboy, N. J.
76569		*St. p.	Josie L. K.	27	20	71.5	14.5	3.5	Per.	3		1884	Chamberlain, S. Dak.	Stoux City, Iowa.
201773		Ga. y.	JOY	41	28	92.4	11.0	6.7	Yct.	6		1904	New York, N. Y.	New York, N. Y.
209260	K. W. D. V.	St. y.	*JOYANCE	119	80	131.3	16.0	8.2	Per.	12		1937	do	Do.
76942		St. p.	JOY PATTON	63	63	100.0	21.3	8.6	Pas.	10		1891	Dubuque, Iowa.	Memphis, Tenn.
207720	L. B. P. M.	Ga. y.	JOYRUSE	86	51	92.9	16.0	8.0	Yct.	7	250	1910	Wilmington, Del.	New York, N. Y.
77423		Ga. s.	Juanita	14	8	44.9	12.0	4.5	Fsh.	1		1892	Lubeck, Mo.	Rockland, Md.
81819		Ga. y.	*Juanita	32	32	60.0	10.5	0.4	Yct.	4		1902	Glocester, Mass.	Chicago, Ill.
96324	K. M. P. V.	St. y.	*Juanita	109	74	118.6	10.6	9.3	Yct.	11	450	1876	Friendship, Mo.	Rockland, Mo.
203234		Ga. s.	Juanita	9	5	31.6	11.6	6.0	Fsh.	1		1906	Pocomoke City, Md.	Newport News, Va.
203446		Ga. s.	Juanita	15	11	57.0	16.0	3.7	Msc.	5		1907	Tampa, Fla.	Tampa, Fla.
207174		Ga. s.	Juanita	24	16	58.0	10.7	3.6	Pas.	2	90	1907	Apalachicola, Fla.	Apalachicola, Fla.
205652		Ga. s.	Juanita	7	6	41.5	9.6	3.9	Frt.	2	12	1907	Lenora, Wash.	Pt. Townsend, Wash.
206640		St. s.	Juanita	27	19	60.0	13.7	7.0	Pas.	3	25	1909	Terrestrial Island, Cal.	Los Angeles, Cal.
208376		Ga. s.	Juanita	11	10	30.0	10.0	4.5	Pas.	1	10	1906	Drummond, Mich.	Beaufort, N. C.
211753		Ga. s.	Juanita	6	5	34.2	9.1	3.1	Frt.	1	9	1913	West Seattle, Wash.	Marquette, Mich.
201657		St. s.	Juanita B.	16	11	46.2	15.0	4.2	Tow.	2	12	1905	West Seattle, Wash.	Ketchikan, Alaska.
202554		Ga. s.	Judge	9	6	32.4	10.5	3.5	Frt.	1		1905	Owensboro, Ky.	Danville, Ky.
207492		Ga. s.	Judge Andy	6	6	30.0	7.5	3.0	Pas.	1	6	1910	Weymouth, Mass.	New York, N. Y.
77364		St. s.	Jule	19	11	50.7	12.3	4.5	Pas.	2		1892	New York, N. Y.	New York, N. Y.
77524		St. y.	Jule	41	28	68.8	12.6	7.0	Yct.	4		1902	Boston, Mass.	Boston, Mass.
207359	L. B. K. P.	St. y.	Jule	44	26	63.3	14.0	7.2	Yct.	2	200	1910	Boston, Mass.	Boston, Mass.
76516		Ga. s.	Julia	16	15	42.0	15.0	5.0	Msc.	2		1835	New Orleans, La.	New Orleans, La.
76329		Ga. s.	Julia	91	87	109.7	23.6	6.1	Frt.	2	60	1882	Westerly, R. I.	New York, N. Y.
76774		Ga. s.	Julia	8	8	27.9	11.2	3.7	Frt.	1		1876	Seltwater, Mass.	Eastport, Me.
77133		Ga. s.	Julia	7	7	26.2	12.3	4.1	Pas.	0		1894	Noank, Conn.	Stonington, Conn.
77243		St. s.	Julia	7	5	45.6	11.2	3.5	Tow.	2		1896	Newbern, N. C.	Newbern, N. C.
203832		Ga. s.	Julia	23	13	56.0	16.4	5.0	Oys.	4		1906	Houma, La.	Brashear, La.
267881		Ga. p.	Julia	9	8	59.8	10.0	2.0	Tow.	1	15	1910	Hannibal, Ohio	St. Louis, Mo.
211103		*Ga. p.	Julia	12	12	60.0	12.4	3.0	Tow.	3		1910	Glasgow, Mo.	Kansas City, Mo.
209505		*Ga. p.	Julia I.	13	8	30.3	8.0	2.0	Frt.	1	6	1911	Black Rock, Ark.	Memphis, Tenn.
208753		Ga. s.	Julia II.	14	12	39.7	14.4	4.1	Frt.	1	25	1911	Rockaway Beach, N. Y.	Patchogue, N. Y.
77396		St. y.	Julia B.	25	17	79.0	8.4	8.0	Yct.	0		1899	Stillwater, Minn.	St. Paul, Minn.
204796		St. s.	Julia B.	95	65	71.5	19.0	4.9	Pas.	4	110	1907	Astoria, Ore.	Astoria, Ore.
205169		*St. p.	Julia B.	835	511	158.7	38.0	6.0	Frt.	28	800	1908	Seattle, Wash.	St. Michael, Alaska.
201007		Ga. a.	Julia C.	5	5	34.6	9.9	2.8	Msc.	1	12	1904	New Haven, Conn.	New Haven, Conn.
202871		*Ga. p.	Julia C.	9	9	52.3	12.0	2.5	Tow.	1	25	1906	Bridgeport, Ala.	Chattanooga, Tenn.
207350		*Ga. p.	Julia C.	7	7	42.0	8.0	2.0	Pas.	1	40	1910	South Moline, Ill.	Des Moines, Iowa.
211725		Ga. s.	Julia Coats	9	9	29.6	8.5	3.2	Fsh.	2	10	1913	Green Bay, Wis.	Milwaukee, Wis.
205288		Ga. s.	Julia Davis	48	29	69.0	22.3	5.7	Per.	3		1908	Essex, Mass.	Greenport, N. Y.
76094		Ga. s.	Julia Fairbanks	17	16	45.0	14.8	3.6	Fsh.	2		1879	Boothbay, Me.	Machias, Me.
77533		Ga. s.	Julia G.	10	8	35.9	9.8	4.0	Msc.	1	10	1900	Burlington, N. J.	Somers Point, N. J.
207691		Ga. s.	Julia G.	18	12	47.0	16.9	4.0	Frt.	2		1910	Crittenden, Va.	Norfolk, Va.
211278		Ga. s.	Julia M.	7	5	32.7	9.8	4.2	Pas.	1	18	1911	Manitowoc, Wis.	Chicago, Ill.
211713		Ga. s.	Julia May	22	21	41.8	12.1	5.2	Fsh.	5	30	1913	Rockport, Mass.	Glocester, Mass.
205635		Ga. s.	Julia S.	9	6	35.4	9.0	4.3	Pas.	1	16	1901	Boston, Mass.	Boston, Mass.
160583		St. s.	*Julia Safford	95	64	110.0	23.0	6.6	Frt.	4	250	1892	Rondout, N. Y.	Albany, N. Y.
75400		St. s.	Julia A. Brainard	15	15	54.5	12.2	0.0	Tow.	2		1872	Albany, N. Y.	Do.
105559		St. s.	Julia C. Flannery	37	25	56.8	16.0	7.1	Msc.	3		1874	do	New York, N. Y.
77076		St. s.	Julia C. Hammel	28	19	55.2	14.5	6.0	Fsh.	6		1893	Manitowoc, Wis.	Milwaukee, Wis.

¹ Formerly (a) st. s. Nina.
(b) st. y. Irene.
² Formerly ga. y. Dodger.

³ Formerly st. y. Cavalier.
⁴ Formerly sch. y. Wemco II.
⁵ Formerly st. y. Hiawatha.

⁶ Formerly st. s. Pilot.
⁷ Formerly st. s. Alexander Barkley.

MERCHANT STEAM VESSELS OF THE UNITED STATES—Continued.

Official No.	Signal letters.	Rig.	Name of vessel.	Gross tonnage.	Net tonnage.	Length.	Breadth.	Depth.	Service.	Crew.	Indicated horsepower.	When built.	Where built.	Home port (where permanent document issues).
96846	K. S. B. M.	St. s.	JULIA C. MORAN.....	164	111	91.0	22.0	9.4	Tow.	10	1,500	1892	Philadelphia, Pa.	New York, N. Y.
768.5		Ga. s.	Julia W. Bell.....	14	14	52.3	14.2	3.7	Frt.	1	1890	Morehead City, N. C.	Manteo, N. C.
76287		Ga. s.	Julia W. Garrison.....	18	11	55.6	16.8	3.9	Frt.	3	1882	1 ocomoxo City, Md.	Annapolis, Md.
76520		Ga. s.	Julia and Gertie.....	15	11	37.2	15.0	4.8	Frt.	2	1884	Dennysville, Me.	Eastport, Me.
775:2		Ga. s.	Julian Dewey.....	26	26	61.6	17.0	3.0	Fsh.	13	1902	Smyrna, N. C.	Beaufort, N. C.
77230		St. s.	Julian J. Fleetwood.....	42	21	70.0	14.6	6.5	Tow.	7	100	1893	Hertford, N. C.	Elizabeth City, N. C.
210773		St. p.	JULIUS S. WALSH.....	570	490	169.0	50.0	7.0	Fer.	7	1,000	1912	Jeffersonville, Ind.	St. Louis, Mo.
201224		Ga. s.	Juliet.....	14	9	46.0	10.6	3.6	Misc.	1	1904	Grand Chénier, La.	Grand Haven, Mich.
23443		Ga. y.	Juliet.....	37	25	43.7	13.6	7.8	Yct.	2	1907	Muskegon, Mich.	Grand Haven, Mich.
76247		Ga. s.	Juliette.....	27	20	53.5	17.2	6.1	Fsh.	8	1887	Bath, Mo.	Newport, R. I.
77035		St. s.	Juliette.....	132	78	95.0	23.1	7.5	Pas.	8	115	1892do.....	Portsmouth, N. H.
85780		St. s.	Juliette.....	23	19	59.2	16.8	6.6	Pas.	3	1883	Oswego, N. Y.	Portsmouth, N. Y.
77160		St. s.	Juliette W. Murray.....	56	28	60.0	17.0	6.7	Tow.	3	1894	Portsmouth, Va.	Norfolk, Va.
239996		Ga. p.	Juliette and Bill.....	21	21	63.8	23.7	3.9	Tow.	7	40	1912	Holena, Ariz.	Memphis, Tenn.
77089		St. s.	Julius Elbert.....	42	21	60.0	15.0	5.6	Tow.	2	1893	Biloxi, Miss.	New Orleans, La.
202152		St. p.	Julius F. Silber.....	63	69	101.8	21.3	3.7	Tow.	20	1905	Hermann, Mo.	Kansas City, Mo.
207567		St. s.	June.....	23	19	51.0	14.5	6.6	Pas.	4	85	1910	Chenega, Alaska.	Cordova, Alaska.
210264		Ga. p.	June Hug.....	12	12	65.0	10.5	2.6	Tow.	4	3	1912	Leavenworth, Ind.	Louisville, Ky.
210918		Ga. s.	Jumeau.....	8	5	30.0	9.2	3.8	Fsh.	3	10	1913	Seattle, Wash.	Seattle, Wash.
70761		Ga. s.	Junenetter.....	11	10	40.0	14.0	3.5	Pas.	1	20	1910	Norfolk, Va.	Norfolk, Va.
207430		Ga. s.	Juneta.....	10	6	55.9	11.3	6.5	Tow.	6	1906	Astoria, Ore.	Astoria, Ore.
75585		St. s.	Juneta.....	111	65	91.0	20.5	6.5	Tow.	6	200	1874	Brooklyn, N. Y.	New York, N. Y.
77274	K. N. F. II.	St. s.	JUNIATA.....	3,465	2,537	310.0	42.0	16.0	Pas.	44	2,500	1837	Wilmington, Del.	Baltimore, Md.
77413		St. p.	Junjata.....	150	85	135.0	24.0	4.0	Tow.	14	1900	Elizabeth, Pa.	Pittsburgh, Pa.
201768		St. s.	JUNIATA.....	4,333	2,610	346.0	45.0	28.0	Pas.	44	3,000	1905	Cleveland, Ohio.	Erie, Pa.
208306	L. B. S. T.	Ga. y.	Junjata.....	142	96	126.0	17.1	8.4	Yct.	11	70	1910	New York, N. Y.	Philadelphia, Pa.
207937		St. s.	Junjata.....	14	9	53.9	8.7	4.8	Pas.	2	84	1893	Detroit, Mich.	Marquette, Mich.
77394		St. p.	Junior.....	33	33	69.3	16.1	3.4	Tow.	7	1899	Kansas City, Mo.	St. Joseph, Mo.
203279		St. s.	Junior.....	339	310	135.0	33.6	10.4	Msc.	9	1906	Sturgeon Bay, Wis.	Cleveland, Ohio.
308493		Ga. s.	Junior.....	23	23	66.0	16.0	7.5	Fsh.	6	80	1911	Seattle, Wash.	Seattle, Wash.
239732		Ga. s.	Junior.....	19	13	43.0	12.0	4.1	Frt.	2	23	1912	Anacost, Wash.	Pt. Townsend, Wash.
75496		St. s.	Juniper.....	23	11	56.6	13.8	4.5	Tow.	6	1873	Norfolk, Va.	Norfolk, Va.
75872		St. s.	Juniper.....	62	31	81.0	17.6	7.8	Tow.	9	1870	Camden, N. J.	Savannah, Ga.
76021		St. s.	Junio.....	84	42	78.5	18.1	9.3	Tow.	7	1878do.....	Philadelphia, Pa.
76947		St. s.	Junio.....	10	40	83.8	18.4	8.5	Pas.	9	1879do.....	New Orleans, La.
76131		St. s.	Junio.....	21	14	58.3	13.1	5.6	Msc.	2	1890	Bath, Me.	Bath, Me.
136428		St. s.	Junio.....	75	37	74.0	18.5	8.9	Pas.	0	300	1894	Boston, Mass.	Boston, Mass.
203654		St. s.	Junio.....	22	20	60.8	14.2	5.3	Pas.	2	1906	Marshfield, Oreg.	Coos Bay, Oreg.
77029		Ga. s.	Jupiter.....	7	7	34.1	13.9	4.5	Msc.	0	1837	Yonkers, N. Y.	New Haven, Conn.
77310		Ga. s.	Jupiter.....	11	7	30.0	10.6	4.6	Frt.	1	20	1898	Tacoma, Wash.	Tacoma, Wash.
77458		St. s.	JUPITER.....	3,710	2,760	346.0	48.0	28.0	Frt.	20	1,450	1901	Lorain, Ohio.	Cleveland, Ohio.
203356		Ga. p.	Jupiter.....	11	9	73.0	17.0	1.5	Frt.	2	45	1906	Sacramento, Cal.	San Francisco, Cal.
203538		Ga. s.	Jupiter.....	11	10	45.1	12.8	4.0	Msc.	3	30	1906	Hallard, Wash.	Wrangell, Alaska.
207631		St. s.	Jupiter.....	23	17	61.5	16.5	7.5	Fsh.	6	80	1910	Erie, Pa.	Erie, Pa.
210711		Ga. s.	Jupiter.....	17	7	37.5	10.0	4.5	Frt.	1	40	1912	Oakland, Cal.	San Francisco, Cal.
206697		Ga. s.	Just Brown.....	10	9	33.3	8.0	3.3	Fsh.	2	1903	Clayton, N. Y.	Cape Vincent, N. Y.
			K.											
211078		Ga. s.	K. Jay.....	11	7	61.5	13.2	2.4	Tow.	2	24	1913	Lafourche, La.	Morgan City, La.
207685		*St. p.	K & I.....	36	35	68.0	18.6	4.0	Fer.	6	150	1910	Hawesville, Ky.	Louisville, Ky.
14408		St. p.	Kaaterskill.....	1,361	855	270.2	38.0	0.8	Pas.	37	1882	Athens, N. Y.	Albany, N. Y.
204174		St. p.	Kabekona.....	148	93	112.6	22.5	4.0	Yct.	5	200	1907	Stillwater, Minn.	St. Paul, Minn.
91287		Ga. s.	Kabeyun.....	7	7	31.8	11.8	3.1	0	1853	Glenwood, N. Y.	New York, N. Y.
161082	K. M. Q. V.	St. s.	Kadiak.....	111	58	106.0	22.5	9.7	Frt.	27	350	1896	Alameda, Cal.	San Francisco, Cal.
161149		St. s.	Kaena.....	35	21	61.5	16.0	5.0	Frt.	2	1878	San Francisco, Cal.	Honolulu, Hawaii.
207682		Ga. s.	KAGU.....	14	11	44.2	10.6	5.0	Tow.	2	80	1910	New York, N. Y.	New York, N. Y.
161133	K. P. N. F.	St. s.	Kalulani.....	34	243	140.5	30.0	12.0	Frt.	34	325	1899	Alameda, Cal.	Honolulu, Hawaii.
96634	K. R. T. J.	St. y.	KAJERUNA.....	147	100	131.2	17.0	10.3	Yct.	11	850	1902	Brooklyn, N. Y.	New York, N. Y.
161107	K. N. L. P.	St. y.	Kaledu.....	73	47	96.4	15.4	8.3	Yct.	7	1898	Boston, Mass.	Baltimore, Md.
161026		Ga. s.	KALISTA.....	0	7	47.9	9.3	3.9	Pas.	2	1892	Geneva, Ohio.	Evansville, Ind.
206874		*St. y.	Kallian.....	195	195	135.0	32.0	4.5	Yct.	12	300	1909	Rock Island, Ill.	Rock Island, Ill.
14420		St. s.	Kalkaska.....	679	555	178.0	33.8	15.5	Frt.	13	585	1884	St. Clair, Mich.	Chicago, Ill.
211342		Ga. y.	Kalevala.....	19	18	47.5	11.5	5.1	Yct.	0	38	1911	Minneapolis, Minn.	Boston, Mass.
161037		St. y.	Kalolah.....	42	21	80.9	14.0	10.1	Yct.	7	1893	Bristol, R. I.	New Orleans, La.
211488		Ga. y.	Kalahah.....	31	23	73.0	13.2	5.8	Yct.	3	133	1913	New York, N. Y.	Detroit, Mich.
206848		Ga. s.	Kalma.....	63	32	72.0	14.0	7.0	Yct.	3	250	1909	Boston, Mass.	New York, N. Y.
200853		St. s.	Kamishak.....	21	8	54.5	14.5	5.3	Tow.	2	80	1904	Alameda, Cal.	San Francisco, Cal.
161104		Ga. y.	Kamoor.....	36	34	57.5	21.2	6.2	Yct.	2	1898	Bayshore, N. Y.	Georgetown, S. C.
211001	L. C. T. P.	St. s.	KANAK.....	234	121	110.8	25.4	9.8	Tow.	8	275	1913	Alameda, Cal.	San Francisco, Cal.
209640		Ga. s.	Kanaka Doy.....	27	18	52.3	15.8	6.0	Fsh.	7	35	1912	Dockton, Wash.	Tacoma, Wash.
161088		*St. p.	Kanawha.....	429	429	180.6	35.2	5.2	Pas.	29	414	1896	Ironton, Ohio.	Wheeling, W. Va.
161123	K. P. D. W.	St. y.	KANAWHA.....	475	323	208.4	24.4	14.8	Yct.	31	3,200	1899	New York, N. Y.	New York, N. Y.
161199	K. R. N. Q.	St. s.	KANAWHA.....	2,152	1,906	243.5	43.4	23.5	Frt.	20	900	1902	Port Huron, Mich.	Belfast, Me.
206263		Ga. y.	Kanawha.....	37	25	65.1	13.9	5.7	Yct.	4	100	1909	Bath, Me.	Portland, Me.

† Formerly st. s. Harry G. Runkle.

* Formerly George H. Haselton.

‡ Formerly ga. y. Josephine.

† Formerly st. s. Erastus Baldwin.

* Formerly Hawaiian st. s. Kaena.

‡ Formerly st. y. (2) Hanoll.

† Composite. (b) Seminole.

MERCHANT STEAM VESSELS OF THE UNITED STATES—Continued.

Official No.	Signal letters.	Rtg.	Name of vessel.	Gross tonnage.	Net tonnage.	Length.	Breadth.	Depth.	Service.	Crew.	Indicated horsepower.	When built.	Where built.	Home port (where permanent document issues).
106850		Ga. s.	Kanlma	9	8	27.5	12.8	3.9	Pas.	2	1891	Patchogue, N. Y.	New York, N. Y.
206548	L. B. F. C.	Ga. y.	Kansed	61	42	89.8	17.6	7.7	Yct.	3	75	1909	Long Branch, N. J.	Baltimore, Md.
93345	K. S. F. P.	S. s.	KANSAN	7,913	5,131	490.0	58.3	24.0	Frt.	49	1912	Camden, N. J.	New York, N. Y.
5848		St. s.	Kansas	835	588	185.5	33.3	12.6	Pas.	25	750	1870	Cleveland, Ohio.	Chicago, Ill.
14391		Ga. s.	Kansas City	18	14	48.0	16.1	4.5	Oys.	2	10	1881	Greenport, N. Y.	New Haven Conn.
14498	K. G. R. V.	Ga. s.	Kansas City	3,079	2,163	327.0	45.0	18.8	Pas.	70	4,000	1899	Chester, Pa.	San Francisco, Cal.
212153		Ga. s.	Kap Velaluka	12	8	35.0	11.0	4.0	Fsh.	2	13	1311	Anacortes, Wash.	Seattle, Wash.
211236		Ga. s.	Karen	15	14	46.0	9.0	3.0	Pas.	1	48	1913	Wrangell, Alaska.	Wrangell, Alaska.
211611		Ga. y.	Karlidra	28	26	50.0	11.8	5.5	Yct.	2	45	1913	Muskegon, Mich.	Chicago, Ill.
14427	K. C. L. B.	St. s.	Karluk	321	247	125.6	27.0	14.2	Whl.	41	150	1884	Benicia, Cal.	New York, N. Y.
161143		St. y.	Karna	33	19	78.3	12.3	6.8	Yct.	4	1900	Ogdensburg, N. Y.	Ogdensburg, N. Y.
161185		Ga. y.	Kasagi	25	17	58.0	10.0	5.6	Yct.	2	1901	East Boothbay, Me.	New York, N. Y.
209615		Ga. s.	Kasaan	42	28	63.0	16.0	5.8	Frt.	2	75	1912	Anacortes, Wash.	Pt. Townsend, Wash.
161078		St. s.	KATAHDIN	1,380	1,103	239.1	38.0	14.0	Frt.	21	1,250	1895	West Bay City, Mich.	New York, N. Y.
161136		St. s.	Katahdin	44	25	63.6	17.6	8.3	Tow.	5	1899	Seattle, Wash.	Pt. Townsend, Wash.
203425	K. V. N. W.	St. s.	KATAHDIN	2,155	2,155	275.9	40.1	19.5	Frt.	27	5,000	1906	Philadelphia, Pa.	New York, N. Y.
200105		Ga. s.	Katahoon	23	20	59.0	13.8	5.5	Fsh.	2	1903	Tacoma, Wash.	Tacoma, Wash.
206836		Ga. s.	Katala Queen	7	5	31.0	9.0	3.5	Pas.	1	12	1911	Katalla, Alaska.	Cordova, Alaska.
161173		Ga. s.	Katata	25	21	58.0	13.4	4.8	Tow.	2	1901	San Francisco, Cal.	Astoria, Oreg.
14573		Ga. s.	Kate	10	9	34.3	12.5	3.0	Frt.	1	1879	Lako Charles, La.	Galveston, Tex.
14424		Ga. s.	Kato	7	7	27.2	13.0	3.2	Fsh.	1	1884	Noank, Conn.	Newport, R. I.
209952		Ga. p.	Kato	8	8	48.0	10.4	2.5	Pas.	2	20	1913	Vicksburg, Miss.	Vicksburg, Miss.
210802		*St. p.	Kate	15	15	64.0	18.5	3.7	Pas.	1	15	1912	St. Louis, Mo.	Memphis, Tenn.
212173		Ga. s.	KATE ADAMS	11	10	37.0	8.8	2.8	Pas.	1	13	1911	Grafton, Ill.	St. Louis, Mo.
161116		St. p.	KATE ADAMS	595	555	240.0	40.0	6.0	Pas.	47	1,250	1898	Jeffersonville, Ind.	Memphis, Tenn.
210121		St. s.	Kate Buckley	21	10	47.0	13.4	6.0	Tow.	7	1891	Brooklyn, N. Y.	New York, N. Y.
14467		St. s.	Kate Cannon	50	25	63.7	18.7	7.0	Tow.	10	1887	Norfolk, Va.	Savannah, Ga.
14374		St. s.	Kate Jones	122	61	102.5	20.0	10.6	Tow.	7	1879	Camden, N. J.	Toledo, Ohio.
207799		*Ga. p.	Kate Paden No. 2	9	7	45.0	11.0	2.2	Pas.	1	10	1910	Clarington, Ohio.	Cincinnati, Ohio.
14040		St. s.	Kate Williams	164	110	112.6	20.9	9.8	Tow.	8	300	1862	Cleveland, Ohio.	Marquette, Mich.
14461		St. s.	Kate C. Stevens	104	52	85.0	25.5	6.8	Oys.	9	215	1887	Stratford, Conn.	Bridgeport, Conn.
161211		Ga. s.	Kate & Nellie	13	5	38.0	11.1	5.8	Misc.	2	1902	Monhegan, Me.	St. George, Me.
206449		Ga. s.	Katharina	20	14	54.0	13.4	4.8	Fsh.	3	40	1911	Chicago, Ill.	Chicago, Ill.
145819		St. s.	Katharine	10	7	47.2	10.0	4.0	Tow.	2	1899	Shelton, Conn.	New York, N. Y.
161218		St. s.	Katharine	19	13	53.8	14.4	5.3	Mso.	5	1902	Scranton, Miss.	Brashear, La.
203467		Ga. s.	Katharine	8	7	38.4	10.2	3.0	Pas.	2	1906	Oleott, N. Y.	Niagara Falls, N. Y.
203708		St. s.	Katharine G.	45	21	64.0	16.3	6.0	Pas.	6	140	1906	Georgetown, S. C.	Jacksonville, Fla.
117163		Ga. y.	Katharine M.	16	11	50.0	11.0	4.9	Yct.	3	1932	Morris Heights, N. Y.	Philadelphia, Pa.
161213	K. R. T. P.	Ga. s.	Katherina	25	17	56.6	14.3	6.2	Yct.	2	16	1902	Fall River, Mass.	Boston, Mass.
84469		Ga. s.	Katherino	14	7	47.0	12.1	4.8	Fsh.	3	1899	Lubeck, Me.	Eastport, Me.
161201		St. s.	Katherino	44	30	78.0	16.0	8.0	Tow.	8	1902	Orange, Tex.	Port Arthur, Tex.
200010	K. S. N. Q.	Ga. y.	Katherino	26	20	47.8	13.0	5.5	Yct.	1	1903	Jersey City, N. J.	New York, N. Y.
205002	K. W. N. B.	St. s.	Katherino	531	232	160.4	36.0	12.5	Frt.	18	1908	Fairhaven, Cal.	San Francisco, Cal.
205124		Ga. s.	Katherino	10	8	33.1	9.5	4.6	Pas.	1	1908	Mattapoisett, Mass.	New Bedford, Mass.
206643		*St. p.	Katherino	89	61	105.1	21.8	4.3	Frt.	6	160	1909	Augusta, Ga.	Savannah, Ga.
206838		Ga. s.	Katherino	9	6	36.8	10.2	5.0	Frt.	1	35	1909	Stockton, Cal.	Los Angeles, Cal.
208218		*St. p.	Katherino	73	73	117.7	21.0	4.0	Tow.	5	95	1913	Guild, Tenn.	Pittsburgh, Pa.
211818		Ga. s.	Kathie C.	11	10	38.0	11.3	3.5	Fsh.	1	21	1913	Plymouth, Mass.	Pittsborough, Mass.
211117		Ga. s.	Katherine G.	8	6	38.0	8.2	3.4	Frt.	1	1913	Buffalo, N. Y.	Buffalo, N. Y.
106827		Ga. y.	Katherine II	24	23	53.6	14.3	9.0	Yct.	3	1891	Boston, Mass.	Pt. Louis, Mo.
207635		*Ga. p.	Katherine B.	15	10	36.3	8.6	0.8	Pas.	1	1910	Hickman, Ky.	Yicksburg, Miss.
130693		Ga. s.	Katherine K.	12	9	55.0	12.4	3.5	Tow.	2	40	1834	Baltimore, Md.	Key West, Fla.
211509		Ga. s.	Kathryn K.	14	8	37.1	11.5	3.7	Fsh.	2	25	1911	Bayboro, N. J.	New York, N. Y.
209138		Ga. s.	Katharine II	22	15	46.0	12.0	5.0	Frt.	2	30	1911	West Seattle, Wash.	Seattle, Wash.
15991		Ga. s.	Kathleen	33	33	56.0	19.0	6.0	Frt.	2	1874	Baltimore, Md.	Stamford, Conn.
161215		Ga. s.	Kathleen	9	8	35.4	13.8	3.7	Fsh.	1	1902	Patchogue, N. Y.	Patchogue, N. Y.
207409		Ga. y.	Kathleen	24	15	56.0	11.0	5.0	Yct.	3	40	1909	Muskegon, Mich.	Detroit, Mich.
210196		Ga. y.	Kathleen	18	17	38.6	9.3	5.2	Yct.	1	16	1902	South Boston, Mass.	Providence, R. I.
209950		Ga. y.	Kathmar	16	10	41.6	10.5	4.5	Yct.	2	35	1912	Chicago, Ill.	Chicago, Ill.
100143		St. s.	KATHRYN	35	17	66.9	15.4	6.4	Tow.	3	1875	Philadelphia, Pa.	Philadelphia, Pa.
161087		St. s.	Kathryn	84	57	77.9	20.0	9.2	Tow.	4	1893	Tottenville, N. Y.	New York, N. Y.
204628		Ga. s.	Kathryn	14	14	38.4	14.5	5.1	Pas.	1	10	1905	Astoria, N. Y.	Do, N. Y.
209813		Ga. s.	Kathryn	13	8	29.0	11.0	4.0	Frt.	1	12	1912	Anacortes, Wash.	Pt. Townsend, Wash.
47194		Ga. s.	Katie	78	53	86.0	16.7	7.2	Frt.	1	1890	Chesapeake City, Md.	Baltimore, Md.
161033		St. s.	Katie	89	45	86.3	20.0	9.0	Tow.	4	1892	Baltimore, Md.	Norfolk, Va.
202566		Ga. s.	Katie	14	12	43.6	12.4	4.1	Frt.	1	1905	South Seattle, Wash.	Pt. Townsend, Wash.
203467		Ga. s.	Katie	7	6	34.0	13.0	3.6	Fsh.	1	1898	New York, N. Y.	Patchogue, N. Y.
161131		Ga. s.	Katie B.	7	7	29.8	11.4	5.5	Fsh.	2	1899	Friendship, Me.	Newport, R. I.
205034		*St. p.	Katie C.	85	81	101.5	21.0	4.6	Frt.	8	1908	Dublin, Ga.	Brunswick, Ga.
14450		Ga. s.	Katie Collier	9	9	50.0	12.0	3.4	Frt.	2	1886	Somerset County, Md.	Annapolis, Md.
14345		St. s.	Katie Cook	39	10	57.5	15.2	5.8	Tow.	3	1876	Parkersburg, Oreg.	Coos Bay, Oreg.
14425		Ga. s.	Katie G.	14	11	36.2	14.5	3.9	Oys.	1	35	1884	City Island, N. Y.	Bridgeport, Conn.

1 Formerly ga. y. 2 Nahmeoka.
 3 Formerly st. s. Massachusetts.
 4 Formerly st. s. Champlain.
 5 Formerly st. s. City of Charlevoix.

6 Formerly 1st. s. Kate Jones.
 7 U. S. S. Seminole.
 8 U. S. Q. M. D. General Ayrre.
 9 Formerly st. s. Theo.
 10 Formerly ga. y. 11 Shella.
 12 Elsie.
 13 Margaret.

14 Formerly ga. s. Goldmark.
 15 Formerly sip. y. Alborak.
 16 Formerly ga. y. Nameless.
 17 Formerly sch. y. Leatha.
 18 Formerly st. s. Ivanhoe.
 19 Composite.

MERCHANT STEAM VESSELS OF THE UNITED STATES—Continued.

Official No.	Signal letters.	Rig.	Name of vessel.	Gross tonnage.	Net tonnage.	Length.	Breadth.	Depth.	Service.	Crew.	Indicated horsepower.	When built.	Where built.	Home port (where permanent document issues).
						Feet.	Feet.	Feet.						
200219		Ga. s.	Kathie H.	9	8	36.0	13.8	2.6	Frt.	1		1903	Indianola, Tex.	Port Lavaca, Tex.
205299		St. s.	Katie Harrison	9	6	32.5	10.3	3.3	Tow.	15		1903	Green Bay, Wis.	Milwaukee, Wis.
14304		Ga. s.	Katie Kavanagh	10	8	36.2	12.8	3.4	Msc.	2		1864	Canarsie, N. Y.	New York, N. Y.
14408		Ga. s.	Katie L.	11	9	34.0	15.0	3.7	Msc.	1		1890	do	Perth Amboy, N. J.
161170		Ga. s.	Katie M.	45	31	67.8	23.8	5.0	Frt.	5		1900	Bilddell, La.	Houston, Tex.
161172		Ga. s.	Katie M.	13	11	41.0	13.0	4.3	Msc.	1		1901	East Rockaway, N. Y.	Patchogue, N. Y.
200896		Ga. s.	Katie M.	6	6	28.2	12.4	2.4	Fsh.	2		1908	Port Lavaca, Tex.	Eagle Pass, Tex.
208630		Ga. s.	Katie N.	7	6	28.6	8.3	3.2	Fsh.	10		1903	Ludington, Mich.	Grand Haven, Mich.
208206		Ga. p.	Katie Platt	16	14	60.3	15.5	2.1	Fer.	15		1910	Rising Sun, Ind.	Evansville, Ind.
206901		Ga. s.	Katie Venn	8	7	28.0	8.5	3.3	Fsh.	8		1906	Manitowoc, Wis.	Grand Haven, Mich.
14418		St. s.	Katie Voigt	18	9	50.0	13.0	5.5	Tow.	2		1883	Wilmington, Del.	Philadelphia, Pa.
161095		Ga. s.	Katie C. Lamson	23	22	50.0	16.0	6.7	Fsh.	12		1887	Bristol, Me.	Castine, Me.
161176		Ga. s.	Katie C. Westman	9	9	30.9	11.5	5.9	Fsh.	3		1901	Friendship, Me.	Portland, Me.
161060		Ga. s.	Katie L. Palmer	31	30	53.9	17.6	6.8	Fsh.	8		1905	East Boothbay, Me.	Do.
161028		Ga. s.	Katie M. Hardy	7	7	35.7	10.9	4.7	Msc.	1		1892	Deer Isle, Me.	Mt. Desert Ferry, Me.
201438		Ga. s.	Katirzel	7	7	37.3	13.2	3.2	Yct.	2		1905	Patchogue, N. Y.	New York, N. Y.
161011		St. y.	Katrina	20	10	73.3	9.0	4.0	Yct.	5		1890	Bristol, R. I.	Do.
205387		Ga. s.	Katrina	8	8	33.3	7.6	6.1	Yct.	1		1903	Edenton, N. C.	Elizabeth City, N. C.
211417		St. y.	Katrina	31	18	69.3	11.7	6.5	Yct.	2	150	1913	Boston, Mass.	New York, N. Y.
203202	K. V. M. B.	Ga. y.	Katrina II.	24	10	65.5	11.2	5.0	Yct.	3		1906	Bayonne, N. J.	Do.
14405		St. s.	Katy	63	42	76.0	18.4	6.3	Tow.	7		1868	San Francisco, Cal.	Seattle, Wash.
202000		Ga. p.	Katy	11	11	30.0	8.0	7.0	Fsh.	4		1904	Cloverport, Ky.	Louisville, Ky.
161171		Ga. s.	Katy Did.	14	11	51.0	14.5	3.8	Fsh.	4		1901	Bridgeport, Conn.	New York, N. Y.
205189		Ga. s.	Katy Did.	10	8	46.0	9.0	3.7	Pas.	1	30	1908	Alton, Ill.	Houston, Tex.
208334		Ga. s.	Katy M.	7	6	31.5	11.8	4.3	Pas.	1	25	1912	Brooklyn, N. Y.	Philadelphia, Pa.
161054		Ga. s.	Katy Thomas	9	6	38.1	12.0	3.6	Pas.	1		1894	Waldron, Wash.	Pt. Townsend, Wash.
204880		Ga. p.	Kaw Chief	13	13	61.8	11.0	3.0	Frt.	2	20	1908	Kansas City, Kans.	Kansas City, Mo.
203002		Ga. p.	Kaw Valley	9	9	45.3	10.0	3.0	Tow.	2		1906	Kansas City, Mo.	Do.
130127		St. p.	Keansburg	498	259	173.5	29.1	9.0	Pas.	7	1,000	1878	Chelsea, Mass.	Perth Amboy, N. J.
161055		St. s.	Keansburg	16	8	55.0	12.0	6.3	Fsh.	4		1894	Boston, Mass.	Boothbay, Me.
161061		St. s.	Keansarge	3,092	2,721	328.0	44.2	23.0	Frt.	20	1,500	1894	Chicago, Ill.	Duluth, Minn.
161228		Ga. s.	Keansarge	17	13	44.6	15.1	7.2	Fsh.	2		1903	Eastport, Me.	Machias, Me.
136466	K. Q. B. M.	St. s.	Ke Au Hou	263	192	117.5	28.5	9.0	Pas.	30	198	1894	Port Blakeley, Wash.	Honolulu, Hawaii.
161222		St. s.	Keoughtan	56	20	74.0	20.6	5.3	Oys.	6		1903	Pocomoke City, Md.	Newport News, Va.
200358		Ga. s.	Keo Lox III	35	28	64.9	13.4	8.4	Yct.	3		1910	Charlotte, N. Y.	Rochester, N. Y.
212301		St. s.	KELLEY ISLAND	881	7	414	155.0	38.0	11.0	Frt.	1	924	Lorain, Ohio	Sandusky, Ohio.
161059		Ga. s.	Keewaydin	16	14	44.2	11.0	4.2	Yct.	2		1891	Port Washington, N. Y.	New York, N. Y.
161207	K. R. Q. L.	Ga. y.	Keewaydin	16	14	44.2	11.0	4.2	Yct.	2		1902	Glenwood, N. Y.	Do.
203394	K. V. N. Q.	St. y.	KENTON	155	106	123.4	20.0	10.7	Yct.	13	600	1906	Boston, Mass.	Do.
105788		Ga. s.	Kelpie	17	16	40.5	15.4	5.1	Yct.	2		1876	Brooklyn, N. Y.	Do.
135018		St. s.	Kelpie	43	28	72.5	20.2	5.2	Pas.	4		1874	Salisbury, Mass.	Fall River, Mass.
211484		Ga. s.	Kelpie	7	5	34.5	10.0	3.9	Frt.	1	25	1913	Long Beach, Cal.	Los Angeles, Cal.
207423	L. B. M. J.	Ga. y.	Kelpie II.	26	24	55.4	13.4	5.6	Yct.	1	25	1910	Nyack, N. Y.	New York, N. Y.
204388	K. W. G. L.	Ga. y.	Kenah	58	50	72.0	20.0	6.0	Yct.	4	28	1907	West Haven, Conn.	Key West, Fla.
80446		St. s.	Kemp	49	24	68.5	17.0	7.0	Tow.	6		1873	New Baltimore, N. Y.	Portland, Me.
211861		Ga. s.	Kenah	19	17	39.4	14.9	3.0	Tow.	1	25	1913	Panama Park, Fla.	Jacksonville, Fla.
202364		St. s.	Kenmore	118	80	101.5	20.8	9.4	Tow.	8	350	1905	Baltimore, Md.	Philadelphia, Pa.
208458		Ga. s.	Kenmore	54	37	74.8	16.5	8.2	Fsh.	2	100	1911	Seattle, Wash.	Unalaska, Alaska.
181178	K. Q. T. W.	St. s.	KENNEBEC	2,183	1,913	243.5	43.2	24.0	Frt.	24	900	1901	Port Huron, Mich.	New York, N. Y.
207255		Ga. s.	Kennesaw	38	21	53.0	15.3	3.9	Pas.	3	28	1910	Marco, Fla.	Key West, Fla.
203082		Ga. y.	Kennesaw II	62	56	62.6	17.0	4.2	Yct.	4		1906	New York, N. Y.	Philadelphia, Pa.
203751		Ga. s.	Kenneth D.	9	6	34.0	12.5	4.8	Fsh.	1		1893	Curt, Me.	Machias, Me.
211348		St. s.	Kenneth L. McNeal	331	194	146.7	24.0	11.4	Fsh.	30	700	1913	Solomons, Md.	Reedville, Va.
205157		Ga. s.	Kennewiek	42	28	77.0	13.4	4.9	Pas.	2	50	1908	Port Blakeley, Wash.	Pt. Townsend, Wash.
210162		St. s.	KENOSHA	72	38	68.7	17.0	11.0	Tow.	4	31	1912	Cleveland, Ohio	Duluth, Minn.
200203		St. s.	KENSINGTON	3,762	3,130	370.8	50.2	24.2	Frt.	24	1,000	1903	Toledo, Ohio	Buffalo, N. Y.
208320		St. s.	Kensington	78	53	73.6	19.9	8.3	Frt.	6	150	1911	West New Brighton, N. Y.	Philadelphia, Pa.
202251		Ga. s.	Kent	29	20	64.3	18.0	4.3	Frt.	3		1905	Chestertown, Md.	Baltimore, Md.
95565		Ga. s.	Kentonia	11	7	37.2	13.4	4.1	Pas.	4		1879	Rye, N. Y.	New York, N. Y.
207489	L. B. M. V.	St. s.	KENTUCKIAN	6,006	4,016	414.5	53.7	28.1	Pas.	43	2,000	1910	Sparrow Point, Md.	Do.
106036		Ga. s.	Kentucky	86	43	77.1	19.4	13.0	Tow.	5		1881	Chicago, Ill.	Buffalo, N. Y.
201437		Ga. s.	Kentucky	11	6	34.2	12.0	6.0	Msc.	1		1904	Bristol, Me.	Mt. Desert Ferry, Me.
201444		St. p.	Kentucky	191	191	176.0	33.0	5.0	Pas.	5	50	1904	Jeffersonville, Ind.	Paducah, Ky.
204789		St. p.	Kentucky	378	378	185.0	33.0	5.0	Pas.	20	155	1907	Madison, Ind.	Louisville, Ky.
205793		Ga. p.	Kentucky	14	14	52.0	12.0	3.0	Frt.	2	20	1908	Shawneetown, Ill.	St. Louis, Mo.
206812		Ga. p.	Kentucky	10	10	57.0	11.0	2.5	Tow.	2	32	1909	Rumsey, Ky.	Nashville, Tenn.
204670		St. p.	Keokuk	111	111	138.0	33.0	4.0	Pas.	8	300	1907	Wabasha, Minn.	Des Moines, Iowa.
161652		St. s.	Keoroa	21	9	45.0	14.3	4.7	Tow.	4		1887	East Portland, Ore.	Pt. Townsend, Wash.
161119	K. N. W. II.	Ga. s.	KESHAW	2,599	1,767	274.0	42.0	16.2	Pas.	40	3,100	1899	Wilmington, Del.	Baltimore, Md.
208796		Ga. s.	Keshena	9	7	32.6	8.2	3.2	Fsh.	2	6	1908	Green Bay, Wis.	Milwaukee, Wis.
161027		St. y.	Keatrel	21	14	59.0	12.3	5.2	Yct.	2		1862	Charlestown, Mass.	Plattsburg, N. Y.

¹ Formerly U. S. S. Katy.

² Formerly st. p. Nantasket.

³ Formerly a schooner Eyas.

⁴ Formerly Hawaiian st. s. Ke Au Hou.

⁴ Formerly slip. y. America.

⁵ Formerly st. s. Everett.

⁶ Formerly st. s. Wm. Kemp.

⁷ Formerly st. s. Active.

⁸ Formerly sch. Harriet.

⁹ Formerly st. s. Alpha.

¹⁰ Formerly st. s. San Juan.

MERCHANT STEAM VESSELS OF THE UNITED STATES—Continued.

Official No.	Signal letters.	Rtg.	Name of vessel.	Gross tonnage.	Net tonnage.	Length.	Breadth.	Depth.	Service.	Crew.	Indicated horsepower.	When built.	Where built.	Home port (where permanent document issues).
						Feet.	Feet.	Feet.						
204428		Ga. y.	Kestrel	68	57	84.4	15.0	7.6	Yct.	4	1907	1907	Port Jefferson, N. Y.	Albany, N. Y.
209983	K. C. K. N.	Ga. y.	Kestrel II.	99	83	107.0	18.3	8.5	Yct.	5	75	1912	Greenport, N. Y.	New York, N. Y.
204442		Ga. s.	Ketchikan	14	9	47.5	12.4	4.0	Pas.	2	1906	1906	Ballard, Wash.	Seattle, Wash.
211166		Ga. s.	Ketchum	7	5	25.2	8.7	3.6	Fsh.	1	1913	1913	Seattle, Wash.	Ketchikan, Alaska.
209090		Ga. s.	Keturah	7	8	29.0	11.4	3.9	Pas.	1	1924	1924	Boston, Mass.	Boston, Mass.
161165		St. s.	Kewaunee	133	67	95.0	24.0	8.4	Pas.	4	90	1900	Kewaunee, Wis.	Port Huron, Mich.
161128		Ga. s.	Key	11	7	41.8	12.2	3.0	Fsh.	3	1899	1899	Charlotte Harbor, Fla.	Key West, Fla.
14471		Ga. s.	Keyport	6	6	34.2	12.5	2.6	Frt.	2	1888	1888	Norfolk County, Va.	Norfolk, Va.
90288	J. K. N. G.	St. p.	Keyport	515	363	171.2	25.0	9.4	Pas.	15	724	1871	Brooklyn, N. Y.	Perth Amboy, N. J.
205898		St. s.	KEYPORT	465	316	99.8	30.1	12.3	Frt.	4	250	1908	Wilmington, Del.	New York, N. Y.
211369		Ga. s.	Keyser	7	7	39.0	7.0	3.0	Pas.	1	20	1913	Ponca Landing, Nebr.	Sioux City, Iowa.
161014		St. s.	KEYSTONE	94	54	87.5	19.0	11.0	Tow.	8	1891	1891	Buffalo, N. Y.	Chicago, Ill.
161016		St. s.	Keystone	21	14	55.6	11.3	5.6	Pas.	2	1891	1891	St. Leonards Creek, Md.	Baltimore, Md.
161046		St. s.	Keystone	21	13	53.3	11.7	5.0	Pas.	2	1893	1893	Nyaack, N. Y.	Jacksonville, Fla.
161214		St. s.	Keystone	13	13	56.5	14.0	5.2	Fsh.	4	40	1902	Erle, Pa.	Erle, Pa.
201391		Ga. s.	Keystone	23	18	47.0	15.4	6.3	Fsh.	1	1904	1904	Cutler, Mo.	Lubeck, Mo.
208580		Ga. p.	Keystone	14	11	65.0	16.2	1.5	Pas.	3	65	1911	Seattle, Wash.	Pt. Townsend, Wash.
206754		Ga. s.	Key West	7	7	30.0	9.4	3.5	Fsh.	8	1907	1907	Green Bay, Wis.	Milwaukee, Wis.
14478		St. s.	Kickemult	69	29	52.5	17.4	4.7	Oys.	5	1888	1888	Noank, Conn.	Providence, R. I.
208753		Ga. s.	Kickemult	10	8	28.0	11.6	3.6	Oys.	2	16	1900	Kickemult R. I.	Do.
161162		Ga. s.	Kid	14	12	41.0	14.0	4.1	Pas.	1	1900	1900	San Francisco, Cal.	San Francisco, Cal.
161163		Ga. s.	Kid	7	5	52.0	10.0	3.5	Pas.	1	1900	1900	Racine, Wis.	Chicago, Ill.
203753		Ga. p.	Kid	14	14	75.4	15.5	2.0	Tow.	1	1906	1906	Marietta, Ohio.	Cincinnati, Ohio.
212061		Ga. s.	Kid Sister	12	11	32.2	9.5	6.0	Pas.	1	25	1913	Benton Harbor, Mich.	Grand Haven, Mich.
209401	L. C. G. D.	St. s.	KILAUEA	1,338	806	247.6	36.1	17.0	Frt.	45	2,600	1911	San Francisco, Cal.	Honolulu, Hawaii.
208524		Ga. y.	Killarney	32	30	54.0	13.0	6.2	Yct.	2	40	1910	West Bay City, Mich.	Milwaukee, Wis.
211235		Ga. s.	Killarney	13	9	32.6	11.5	4.9	Fsh.	1	1913	1913	Olympia, Wash.	Tacoma, Wash.
200393		St. s.	Kimball	23	16	57.0	14.1	5.5	Pas.	9	1903	1903	Soranton, Miss.	Mobile, Ala.
212117		St. p.	Kimball	88	88	97.6	33.2	3.0	Pas.	9	1914	1914	Arkansas City, Ark.	St. Louis, Mo.
205154		Ga. s.	Kimiwa	7	6	43.0	14.0	2.6	Frt.	2	9	1908	Ortolo, Md.	Crisfield, Md.
161157	K. Q. B. P.	St. s.	KINAU	975	773	195.0	33.0	16.0	Pas.	64	650	1883	Philadelphia, Pa.	Honolulu, Hawaii.
205668		St. s.	Kineto	94	55	76.0	21.0	9.6	Fsh.	7	1908	1908	Noank, Conn.	New York, N. Y.
211890		Ga. s.	Kinei Maru	28	8	64.5	13.8	5.9	Fsh.	8	62	1913	Honolulu, Hawaii.	Honolulu, Hawaii.
207062		St. p.	King	11	11	53.5	13.5	3.0	Tow.	4	1909	1909	West Point, Ark.	St. Louis, Mo.
208562		Ga. s.	King Bird	22	15	54.0	13.6	4.9	Fsh.	4	15	1911	Port Blakeley, Wash.	Unalaska, Alaska.
161039		St. s.	King Phillip	279	197	138.3	23.3	8.0	Pas.	10	600	1803	Bath, Me.	Boston, Mass.
14259		Ga. s.	Kingfisher	103	70	98.3	15.9	9.6	Fsh.	26	1872	1872	Bristol, R. I.	Reedville, Va.
14350		Ga. s.	Kingfisher	10	10	35.4	12.0	4.4	Frt.	1	1877	1877	Bristol, Me.	Rockland, Me.
161141		Ga. s.	Kingfisher	11	7	45.0	13.0	4.5	Tow.	3	1900	1900	San Francisco, Cal.	Pt. Townsend, Wash.
161191		Ga. s.	Kingfisher	15	11	43.0	15.5	3.3	Pas.	1	1901	1901	Palatka, Fla.	Jacksonville, Fla.
205262	K. R. W. G.	St. s.	KINGFISHER	263	141	130.0	24.0	14.5	Tow.	14	630	1902	San Francisco, Cal.	Portland, Me.
212014		Ga. s.	King Fisher	55	40	77.5	18.4	5.4	Oys.	5	1908	1908	Darien, Conn.	Patchogue, N. Y.
205409		Ga. s.	King & Winge	143	97	96.7	19.6	9.7	Fsh.	10	140	1914	Seattle, Wash.	Seattle, Wash.
206166		Ga. s.	Kingfisher	40	15	74.5	17.4	7.2	Fsh.	3	150	1908	Quincy, Mass.	Machias, Me.
208787		Ga. s.	Kingfisher	40	27	53.7	15.1	7.5	Fsh.	2	75	1909	Seattle, Wash.	Pt. Townsend, Wash.
208547		Ga. s.	Kingfisher	13	12	36.2	10.3	3.8	Fsh.	3	16	1909	West De Pere, Wis.	Milwaukee, Wis.
210904		Ga. s.	Kingfisher	10	7	32.8	11.2	4.8	Fsh.	2	10	1912	Seattle, Wash.	Seattle, Wash.
14420	K. B. Q. V.	Ga. s.	Kingfisher	22	14	40.2	12.8	5.6	Fsh.	5	27	1913	do.	Do.
157807		St. p.	Kingston	1,064	813	193.5	36.0	13.3	Fer.	7	800	1883	Newburgh, N. Y.	New York, N. Y.
161196		St. s.	Kingston	171	116	83.0	24.5	6.7	Pas.	5	30	1901	Seattle, Wash.	Seattle, Wash.
161219		St. s.	Kingston	78	53	74.7	22.8	7.2	Fsh.	6	1902	1902	Kennebunk Port, Me.	Providence, R. I.
201932		Ga. s.	Kingston	17	11	45.8	10.6	4.4	Tow.	2	1902	1902	Seattle, Wash.	Tacoma, Wash.
201130		St. p.	Kingser	62	52	91.6	22.8	3.9	Tow.	8	1905	1905	Dubuque, Iowa.	St. Louis, Mo.
201137		Ga. y.	Kipling	16	10	58.5	8.6	4.9	Yct.	1	1904	1904	Seattle, Wash.	Pt. Townsend, Wash.
161090	L. D. F. C.	Ga. y.	KIRRN	125	87	98.4	23.0	14.5	Yct.	13	80	1913	Boston, Mass.	Newport, R. I.
205563		St. s.	Kirk S. Blanchard	112	67	90.2	17.8	8.5	Cnl.	5	125	1887	Rochester, N. Y.	New York, N. Y.
161018		Ga. p.	Kiskimintus	13	12	40.7	8.3	3.1	Pas.	1	16	1908	Crafton, Ill.	St. Louis, Mo.
161125		Ga. s.	Kismet	14	11	47.0	13.0	4.7	Pas.	1	1891	1891	Northport, N. Y.	New York, N. Y.
14386	K. R. T. D.	St. y.	KRAMER	146	71	117.0	18.5	11.0	Yct.	12	700	1899	Wilmington, Del.	Do.
203180		St. s.	Kit Carson	96	96	138.0	28.0	2.5	Tow.	14	1880	1880	South Stillwater, Minn.	Memphis, Tenn.
161161		St. s.	Kitsap	195	123	127.5	22.0	7.5	Pas.	11	750	1906	Portland, Ore.	Seattle, Wash.
161079		Ga. s.	Kittery	139	87	83.6	39.6	9.1	Fer.	5	230	1900	Kennebunk Port, Me.	Portsmouth, N. H.
161209		Ga. s.	Kittie	6	6	29.0	10.9	3.2	Mso.	2	1895	1895	Jamesport, N. Y.	Greenport, N. Y.
161001		St. s.	Kittie Downs	20	14	53.9	12.4	4.4	Fah.	5	1902	1902	Buffalo, N. Y.	Buffalo, N. Y.
210508		Ga. y.	Kitty Hawk III	34	16	63.2	16.4	6.1	Tow.	4	150	1890	Ashtabula, Ohio.	Cleveland, Ohio.
25516		St. p.	Kitty Knight	10	7	44.4	7.9	3.4	Yct.	1	60	1910	Detroit, Mich.	Detroit, Mich.
202343		Ga. p.	Kitty Woodall	236	196	136.0	22.0	6.0	Pas.	20	312	1860	Greenpoint, N. Y.	Baltimore, Md.
200457		Ga. s.	Kiwi	103	73	99.6	23.0	6.6	Frt.	5	85	1905	Cambridge, Md.	Do.
208901	L. B. G. P.	St. s.	Klamath	14	13	42.6	16.1	3.6	Pas.	1	1903	1903	Daytona, Fla.	St. Augustine, Fla.
200162		Ga. s.	Klatawa	1,063	662	207.5	41.6	15.4	Pas.	30	1909	1909	Fairhaven, Cal.	San Francisco, Cal.
206684		Ga. s.	Klatawa	12	8	38.7	10.5	4.6	Pas.	1	1903	1903	Port Blakeley, Wash.	Seattle, Wash.
				12	11	47.2	11.2	4.0	Tow.	0	75	1907	Oakland, Cal.	San Francisco, Cal.

† Formerly ga. y. Elara.

* Formerly st. p. Marthas Vineyard.

* Formerly Hawaiian st. s. Kinau.

* Formerly st. s. Henry G. Crew.

* Formerly ga. y. Mahana.

* Formerly st. s. Dehance.

* Formerly *st. p. May Stewart.

* Formerly st. p. Van Corlear the Trumpeter.

† Exempt.

MERCHANT STEAM VESSELS OF THE UNITED STATES—Continued.

Official No.	Signal letters.	Rtg.	Name of vessel.	Gross tonnage.	Net tonnage.	Length.	Breadth.	Depth.	Service.	Crew.	Indicated horsepower.	When built.	Where built.	Home port (where permanent document issued).
						Feet.	Feet.	Feet.						
210245		Ga. s.	Klatawa	23	15	50.2	15.38	4.8	Frt.	1	20	1912	Shaw Island, Wash.	Pt. Townsend, Wash.
208143		Ga. s.	Klick	9	6	38.3	10.2	2.9	Frt.	1	20	1910	Astoria, Oreg.	Portland Oreg.
207762		Ga. s.	Klickitat	11	7	40.0	11.6	4.3	Tow.	1	75	1910	Port Blakeley, Wash.	Seattle, Wash.
205787		St. s.	Kilham	125	55	89.6	22.0	9.6	Tow.	4	300	1908	Bandon, Oreg.	Coos Bay, Oreg.
161097		Ga. s.	Kiondike	13	6	37.0	14.7	5.6	Fsh.	5	5	1837	Gloicester, Mass.	Gloicester, Mass.
161100		St. s.	Kiondike	40	27	50.5	16.7	7.2	Tow.	5	5	1890	Tuckerton, Pa.	Key West, Fla.
161073		*St. p.	Kiondike	73	73	110.5	20.8	4.4	Pas.	10	1891	Marietta, Ohio	Cincinnati, Ohio.
161114		*St. p.	Kiondyke	406	242	120.8	27.5	5.8	Pas.	12	190	1838	Dutch Harbor, Alaska.	St. Michael, Alaska.
234155		Ga. s.	Kiootchnan	13	6	35.3	12.2	4.3	Pas.	1	8	1911	Hurton, Wash.	Tacoma, Wash.
93236	K. R. M. B.	St. y.	KIOTA WAH	18	59	56.7	18.8	7.7	Yot.	7	1902	New York, N. Y.	Washington, D. C.
14292		St. s.	Knickerbocker	123	61	103.2	23.9	9.4	Tow.	7	500	1873	Philadelphia, Pa.	Albany, N. Y.
203772	K. V. S. M.	St. s.	Knickerbocker	310	182	130.0	32.9	10.0	Frt.	9	1907	Noank, Conn.	New York, N. Y.
210919		Ga. s.	Knickerbocker	159	101	112.5	25.2	12.2	Fsh.	10	200	1913	Essex, Mass.	Portland, Me.
14405		St. s.	Knight Templar	38	19	42.1	16.7	7.4	Tow.	4	1890	Milwaukee, Wis.	Milwaukee, Wis.
211404		Ga. p.	Knee Deep	8	6	35.0	11.1	2.2	Frt.	1	14	1913	Daytona, Fla.	Jacksonville, Fla.
201387		St. s.	Knute Nelson	40	27	72.0	14.3	5.6	Pas.	7	1904	Warrard, Minn.	Duluth, Minn.
208332		Ga. s.	Konak	15	10	45.0	12.2	4.5	Frt.	3	30	1911	Seattle, Wash.	Nome, Alaska.
209709	L. C. H. T.	St. s.	Konak	148	99	100.0	19.2	12.4	Whl.	9	375	1912	do.	St. Paul, Minn.
211813		Ga. s.	Kodlak	16	6	46.0	11.0	4.4	Fsh.	3	50	1901	Alameda, Cal.	Seattle, Wash.
209228		St. s.	Konglung	57	31	64.8	16.9	7.2	Frt.	3	100	1914	Honolulu, Hawaii.	Honolulu, Hawaii.
211992		Ga. s.	Komokila	49	27	72.0	17.5	6.7	Tow.	6	1888	Newburgh, N. Y.	Jacksonville, Fla.
14470		St. s.	Konuk	43	29	60.0	17.4	6.8	Yct.	4	20	1909	Baltimore, Md.	New York, N. Y.
206467		Ga. y.	Kona	43	29	60.0	17.4	6.8	Yct.	4	20	1909	Bay City, Mich.	Buffalo, N. Y.
115769		St. s.	Kong Sverro	672	482	215.0	31.0	10.2	Frt.	12	450	1881	Seattle, Wash.	Pt. Townsend, Wash.
209849		Ga. s.	Kong Sverro	23	15	42.2	13.5	5.8	Fsh.	5	32	1912	New London, Conn.	Boston, Mass.
161168		Ga. s.	Konomoo	10	10	42.5	10.2	4.4	Wat.	0	1900	New London, Conn.	Boston, Mass.
201232		Ga. s.	Koochiching	22	15	58.0	11.6	3.8	Pas.	2	48	1909	Koochiching, Minn.	Duluth, Minn.
204104		Ga. s.	Koos	10	7	39.2	8.8	3.6	Pas.	1	1907	Marshfield, Oreg.	Coos Bay, Oreg.
161196	K. R. N. C.	St. s.	KOREA	11,276	5,851	551.7	63.2	21.8	Pas.	282	18,000	1902	Newport News, Va.	New York, N. Y.
161230	K. B. M. V.	Ga. y.	Kosagaas	17	16	47.0	12.0	4.8	Yct.	2	1903	Mariner Harbor, N. Y.	Do.
206421		Ga. y.	Kosagaas III	45	37	70.0	15.0	9.0	Yct.	3	75	1909	Stamford, Conn.	Do.
101106		*St. p.	Kotzebue	39	28	47.0	15.5	3.5	Frt.	3	1898	Sausalito, Cal.	Nome, Alaska.
161208	K. R. S. C.	St. s.	KROONLAND	12,760	7,927	560.0	61.2	21.2	Pas.	257	9,200	1903	Philadelphia, Pa.	New York, N. Y.
209646		Ga. s.	Kulu Quoon	43	29	62.0	16.5	6.8	Ten.	3	75	1912	Astoria, Oreg.	Seattle, Wash.
217780	L. B. P. T.	St. s.	KULSHAN	926	573	160.3	32.0	20.7	Pas.	24	1,250	1910	Seattle, Wash.	Do.
210033		St. s.	Kumbuck	37	25	50.3	15.0	6.7	Pas.	2	30	1912	Burton, Wash.	Tacoma, Wash.
210940		Ga. s.	Kumtux	37	25	56.5	15.0	8.7	Tow.	3	110	1913	Winslow, Wash.	Seattle, Wash.
161000		St. s.	Kunkle Brothers	55	27	69.4	19.2	7.1	Tow.	5	1890	Ashtabula, Ohio.	Cleveland, Ohio.
161140	K. P. S. M.	St. s.	KWICKAK	1,003	610	200.2	35.5	16.0	Pas.	23	1,000	1900	Portland, Oreg.	San Francisco, Cal.
264234	K. W. F. J.	Ga. y.	Kwasind	33	28	57.5	12.5	5.2	Yct.	2	50	1900	Philadelphia, Pa.	S. W. Harbor, Me.
211153		St. y.	Kwasind	67	46	99.0	16.5	8.6	Yct.	2	203	1904	Toledo, Ohio.	Chicago, Ill.
205130		Ga. s.	Kwasind	10	9	35.1	11.2	4.6	Fsh.	4	24	1910	Wickford, R. I.	Newport, R. I.
206811		Ga. s.	Kyova	10	7	42.6	7.4	3.5	Pas.	2	22	1908	St. Louis, Mo.	St. Louis, Mo.
L.														
140618		St. s.	L. Brekhead	32	16	61.6	16.2	7.6	Tow.	9	1883	Toledo, Ohio	Milwaukee, Wis.
140643		St. s.	L. Boyer	197	134	87.0	23.0	7.9	Frt.	7	350	1888	Brooklyn, N. Y.	Hartford, Conn.
207132		Ga. s.	L. C.	13	9	42.8	11.8	3.2	Pas.	1	25	1910	Beardstown, Ill.	Memphis, Tenn.
211574		Ga. s.	L. Goldish	31	13	56.0	15.5	4.1	Fsh.	4	40	1913	Knle River, Minn.	Duluth, Minn.
141582		*St. p.	L. McNeill	145	71	93.3	22.2	5.7	Pas.	14	75	1899	Jacksonville, Fla.	Jacksonville, Fla.
200158		St. s.	L. Roscoe	117	75	85.5	22.0	9.0	Frt.	10	1903	Hoquiam, Wash.	Empire, Oreg.
201931		St. s.	L. A. B.	14	10	40.0	12.1	4.7	Pas.	1	1905	Perth Amboy, N. J.	New York, N. Y.
141773		Ga. s.	L. A. Jeffrey	30	26	59.0	19.0	5.3	Frt.	2	1902	Bay Shore, N. Y.	Hyannis, Mass.
203321	K. V. N. G.	St. s.	L. B. Shaw	330	205	162.0	23.2	10.5	Frt.	5	250	1906	Wilmington, Del.	Newport, R. I.
205129		St. s.	L. C. SABIN	98	34	74.0	20.0	11.6	Tow.	13	800	1908	Chicago, Ill.	Duluth, Minn.
141793		St. s.	L. C. SMITH	4,702	3,418	414.0	50.0	20.0	Pas.	23	1,600	1902	West Bay City, Mich.	Oswego, N. Y.
141421		St. s.	L. C. WALDO	4,466	3,510	451.5	48.0	28.0	Frt.	20	1,500	1896	do.	Detroit, Mich.
141715		Ga. p.	L. D. Poor	9	9	43.0	11.2	3.2	Mec.	1	1901	Aberdeen, Ohio.	Vi.sburg, Miss.
141349		*St. p.	L. E. PATTON	94	92	126.0	24.5	4.5	Tow.	8	1894	Dubuque, Iowa.	New Orleans, La.
211677		St. s.	L. E. Thompson	22	15	60.0	14.3	4.7	Tow.	2	125	1913	Portland, Oreg.	Portland, Oreg.
141771		Ga. s.	L. F. Terry	14	13	41.5	15.5	3.7	Fsh.	4	1902	Patchogue, N. Y.	Greenport, N. Y.
209608		*St. p.	L. G. Neal	43	43	80.1	22.1	3.3	Tow.	6	40	1912	Des Aro, Ark.	St. Louis, Mo.
141860		St. s.	L. G. Powell	143	121	105.0	27.5	6.0	Drg.	6	100	1903	Marine City, Mich.	Detroit, Mich.
141237		Ga. s.	L. H. Bozeman	13	7	54.4	14.0	3.3	Oys.	1	1892	Orleto, Md.	Newport News, Va.
140541		St. s.	L. H. Cutler	42	30	84.0	19.2	3.9	Frt.	5	1882	Swift Creek, N. C.	Newbern, N. C.
202604		St. c.	L. H. MARRERO	163	163	118.0	53.0	7.5	Fer.	9	260	1905	Jeffersonville, Ind.	New Orleans, La.
141230		Ga. s.	L. H. Wilson	10	7	52.0	13.7	3.5	Frt.	2	1892	Orleto, Md.	Annapolis, Md.
140635		Ga. s.	L. J. Callanan	7	7	31.7	13.4	3.2	Pas.	1	1883	Patchogue, N. Y.	Perth Amboy, N. J.
200538		Ga. s.	L. J. Chester	25	20	49.7	17.7	4.4	Fsh.	2	1903	Shipyard, Ga.	Charleston, S. C.
116266		St. s.	L. P. Barth	683	491	183.0	35.0	13.8	Frt.	14	355	1889	West Bay City, Mich.	Chicago, Ill.
141326		St. s.	L. P. SMITH	73	38	67.0	18.2	9.1	Tow.	5	1894	Cleveland, Ohio.	Duluth, Minn.

1 Formerly *st. p. Vesper.
2 Formerly st. y. Margaret.

3 Formerly st. s. Saginaw Valley.
4 Meriden.

5 Formerly st. y. Manzanito.
6 Formerly st. s. E. S. Wilhelm.

MERCHANT STEAM VESSELS OF THE UNITED STATES—Continued.

Official No.	Signal letters.	Rig.	Name of vessel.	Gross tonnage.	Net tonnage.	Length.	Breadth.	Depth.	Service.	Crew.	Indicated horsepower.	When built.	Home port (where permanent document issues).
						Feet.	Feet.	Feet.					
206141		Ga. s.	L. R. Bransford	24	14	51.7	15.4	5.5	Fsh.	1	1909	Quincy Point, Mass.	Patchogue, N. Y.
141413		Ga. s.	L. R. Hand	9	9	41.1	15.0	4.0	Frt.	3	1890	Patchogue, N. Y.	Perth Amboy, N. J.
141774		Ga. s.	L. R. Hand	14	12	48.6	16.0	4.0	Fsh.	4	1901	Bridgeport, Conn.	Greenport, N. Y.
211032		*Ga. p.	L. R. K.	23	23	64.0	20.8	2.3	Pas.	3	1913	Chamberlain, S. Dak.	Pembina, N. Dak.
141584		St. p.	L. S. THORNE	1,217	1,217	304.0	57.0	7.3	Fer.	20	980	Dubuque, Iowa	New York, N. Y.
203252		St. s.	L. T. Brogan	55	30	66.5	18.4	10.0	Tow.	9	100	Cleveland, Ohio	Milwaukee, Wis.
15976		Ga. s.	L. V. Os rom	31	29	55.0	18.0	4.6	Fsh.	3	1873	Patchogue, N. Y.	Greenport, N. Y.
210720	L. C. Q. J.	St. s.	L. V. STODDARD	2,306	1,616	246.7	43.8	25.3	Fer.	24	1,250	Toledo, Ohio	New York, N. Y.
140787		Ga. s.	L. W. Dunby	10	5	50.0	12.1	3.4	Mso.	3	1885	Somerset County, Md.	Annapolis, Md.
140660		Ga. s.	L. W. Machen	10	5	43.5	13.2	3.4	Oys.	2	1883	Mathews County, Va.	Newport News, Va.
141847	K. S. H. J.	St. s.	L. Y. Schermerhorn	174	118	68.3	22.7	11.4	Tow.	9	550	Camden, N. J.	Philadelphia, Pa.
119006		St. s.	L. Edward Hines	982	790	203.0	37.3	14.1	Frt.	15	505	Marine City, Mich.	Chicago, Ill.
141701		St. s.	L. and L.	21	10	48.4	15.5	5.1	Frt.	4	1901	Charleston, S. C.	Charleston, S. C.
79893	K. N. V. T.	St. y.	LA BELLE	140	70	115.0	18.7	11.2	Yct.	9	450	East Boston, Mass.	Cleveland, Ohio
205189		St. s.	LA BELLE	6,407	4,876	504.0	54.0	30.0	Fer.	25	1,700	Lorain, Ohio	Do.
205655	L. B. V. K.	Ga. y.	LA BELLE	165	112	129.0	19.1	9.7	Yct.	14	600	Camden, N. J.	Do.
204011		Ga. s.	La Blanca	11	8	39.5	12.3	4.0	Pas.	1	1907	Winslow, Wash.	Seattle, Wash.
203420		Ga. s.	La Bandozia	10	6	35.5	10.9	3.5	Fsh.	0	1906	Ballard, Wash.	Do.
202642		*St. p.	La Center	67	64	65.0	16.8	3.1	Frt.	1	50	La Center, Wash.	Do.
140594		Ga. s.	La Corse	7	5	31.0	10.8	3.2	Mso.	0	1882	Lak Charles, La.	Brashear, La.
187363		St. s.	La Croese	81	40	78.5	22.9	5.8	Tow.	1	150	New Orleans, La.	Newark, N. J.
210776		Ga. s.	La Dorner	14	9	42.4	10.2	4.4	Pas.	1	1909	Miami, Fla.	Key West, Fla.
203559		*St. p.	La Gloria	50	25	75.5	19.6	4.2	Mso.	5	50	Jacksonville, Fla.	Newark, N. J.
203191		Ga. y.	La Mascotte IV	62	47	111.0	13.5	6.6	Yct.	4	1906	New York, N. Y.	Sag Harbor, N. Y.
210703		Ga. s.	La Ola	19	13	41.0	11.9	5.2	Pas.	1	30	Sausalito, Cal.	San Francisco, Cal.
140923		Ga. y.	La Paloma	24	16	42.0	15.8	3.8	Yct.	2	1893	Wilmington, Cal.	Los Angeles, Cal.
205974		Ga. s.	La Palma	40	14	68.3	17.7	7.8	Fsh.	9	75	Seattle, Wash.	Seattle, Wash.
207717		Ga. s.	La Porte	14	11	43.7	9.2	3.7	Pas.	1	24	St. Joseph Mich.	Jacksonville, Fla.
141649		Ga. s.	La Reine	11	7	50.4	8.8	4.0	Frt.	22	735	Detroit, Mich.	Detroit, Mich.
141050		St. s.	LA SALLE	1,696	1,696	266.0	38.0	19.0	Frt.	22	735	Cleveland, Ohio	Cleveland, Ohio
206737		Ga. s.	La Sirena	15	12	41.3	12.5	5.6	Tow.	2	40	Seattle, Wash.	Duluth, Minn.
205135		Ga. s.	La Thea	11	8	51.8	10.5	4.3	Pas.	1	24	Tacoma, Wash.	Seattle, Wash.
204157	K. W. G. S.	Ga. y.	La Védette	16	14	44.0	10.6	5.0	Yct.	0	1907	Long Island City, N. Y.	Tacoma, Wash.
140930	K. J. F. D.	St. s.	LACKAWANNA	2,015	1,695	260.0	39.2	21.6	Fer.	19	800	Cleveland, Ohio	New York, N. Y.
141675	K. Q. J. R.	St. s.	LACKAWANNA	340	231	137.1	25.0	14.7	Tow.	5	500	Cleveland, Ohio	Buffalo, N. Y.
202552		St. s.	LACKAWANNA	857	583	177.2	39.0	15.8	Fer.	7	1,400	Camden, N. J.	New York, N. Y.
211636		Ga. s.	Lackawanna	12	8	30.2	11.1	4.9	Pas.	0	14	Wilmington, Del.	Do.
202885		Ga. s.	Laconia	15	8	42.8	13.0	6.2	Fsh.	2	1912	Raymond, Wash.	Seattle, Wash.
211821		*Ga. p.	Lacy L. Wado	11	11	63.0	11.0	2.1	Pas.	1	15	Bremen, Me.	Portland, Me.
130875		*Ga. p.	Lad.	13	13	48.0	9.6	2.1	Mso.	3	1913	Golconda, Ill.	St. Louis, Mo.
140773	K. J. M. H.	St. y.	Ladoga	61	35	98.8	12.7	7.4	Yct.	5	1885	Maysville, Ky.	Newark, N. J.
203579	K. V. Q. F.	Ga. y.	Lady Arden	49	45	75.2	14.0	6.1	Yct.	0	1906	Bristol, R. I.	Louisville, Ky.
206442		Ga. s.	Lady Agnes	11	10	36.0	8.6	3.0	Fsh.	3	12	New York, N. Y.	Newark, N. J.
206474		Ga. s.	Lady Alyce	14	9	39.0	10.0	3.4	Frt.	1	25	Manitowoc, Wis.	Port Huron, Mich.
206797	L. C. J. H.	Ga. y.	Lady Betty	150	102	111.4	18.5	10.1	Yct.	10	200	Poulsbo, Wash.	Portland, Mich.
204937		Ga. s.	Lady Bird	12	8	33.8	12.0	2.4	Frt.	1	18	New York, N. Y.	New York, N. Y.
141621		St. s.	Lady Bussey	12	8	62.0	10.2	4.4	Mso.	2	1897	Key West, Fla.	Key West, Fla.
210457		Ga. s.	Lady Elliott	8	6	33.5	9.5	3.0	Pas.	1	18	Ramos, Fla.	Brashear, La.
15860		Ga. s.	Lady Emma	5	5	29.0	11.4	3.4	Oys.	1	1872	Peters, Ark.	Memphis, Tenn.
207719		Ga. y.	Lady Evelyn	19	17	45.0	10.2	6.4	Yct.	1	30	Pat hogue, N. Y.	Bridgeport, Conn.
209767		Ga. s.	Lady Grace	12	11	32.8	9.6	3.9	Fsh.	3	18	New York, N. Y.	Baltimore, Md.
207705		Ga. s.	Lady Gray II	7	6	34.4	7.4	4.1	Pas.	1	1905	Two Rivers, Wis.	Milwaukee, Wis.
208199		Ga. y.	Lady Hamilton	21	18	54.1	9.0	4.7	Yct.	1	60	Atlanta City, N. J.	Somers Point, N. J.
211228		Ga. s.	Lady Hilda II	27	23	47.3	14.2	5.8	Pas.	2	37	Detroit, Mich.	Grand Haven, Mich.
141394		St. s.	Lady Jane	21	14	54.5	12.7	5.9	Tow.	5	1895	New York, N. Y.	New York, N. Y.
200801		Ga. p.	Lady Lou	14	11	55.5	11.0	2.7	Mso.	2	18	Charlevoix, Mich.	New Orleans, La.
202844		Ga. s.	Lady Lou	12	8	50.0	23.2	2.9	Pas.	2	20	Terminal Island, Cal.	Los Angeles, Cal.
206403		Ga. s.	Lady Lou	7	5	34.0	8.0	2.6	Pas.	1	14	West Palm Beach, Fla.	New London, Conn.
141755		Ga. s.	Lady May	19	11	48.0	16.0	3.6	Fer.	2	1901	Anacortes, Wash.	Seattle, Wash.
206209		Ga. y.	Lady May	20	14	40.0	11.0	4.2	Yct.	1	40	Keller, Va.	Norfolk, Va.
211115		Ga. y.	Lady Warwick	42	28	81.4	13.1	5.8	Yct.	3	133	Everett, Wash.	Seattle, Wash.
140895		St. s.	Lady Winnett	141	110	95.4	17.8	8.8	Cnl.	4	120	New York, N. Y.	Providence, R. I.
81471		St. s.	La Fayette	42	21	64.4	15.7	6.3	Tow.	5	1894	Lockport, N. Y.	New York, N. Y.
141848		Ga. s.	La Fayette	30	13	61.0	17.2	7.0	Fsh.	8	1894	Buffalo, N. Y.	Buffalo, N. Y.
141432		St. s.	LAGONDA	3,647	3,017	375.6	45.8	23.3	Frt.	19	1,250	Gloucester, Mass.	Gloucester, Mass.
211586		Ga. s.	Lagonia	11	7	44.3	11.7	4.4	Frt.	2	25	West Bay City, Mich.	Cleveland, Ohio
205954		Ga. s.	Lagoon	8	7	34.5	10.9	1.8	Pas.	0	8	Poquoson, Va.	Newport News, Va.
203397		Ga. s.	Lagrange	9	6	47.6	11.3	4.4	Oya.	2	1906	Titusville, Fla.	St. Augustine, Fla.
141853		*St. p.	Lagunitas	767	767	250.0	36.5	10.7	Frt.	9	400	Urbanna, Va.	Tappahannock, Va.
210995		Ga. s.	Laida	52	36	60.0	16.0	7.1	Fsh.	10	75	Oakland, Cal.	San Francisco, Cal.
												Seattle, Wash.	Seattle, Wash.

1 Formerly *ga. p. ^a Newt Cooper.
^b Florinel.
2 Formerly st. s. Santa Maria.
3 Formerly st. y. Jathnel.
4 Formerly st. s. Daniel McEwen, jr.

5 Formerly st. s. La Mascotte III.
6 Formerly st. s. Woodbury.
7 Formerly ga. y. ^a Mosquetaire.
^b Jessica.

8 Formerly ga. y. ^a Andwin.
^b Irene.
9 Formerly ga. y. Minnie W. III.
10 Formerly st. s. ^a W. & J. Connel.
^b America.

MERCHANT STEAM VESSELS OF THE UNITED STATES—Continued.

Official No.	Signal letters.	Rig.	Name of vessel.	Gross tonnage.	Net tonnage.	Length.	Breadth.	Depth.	Service.	Crew.	Indicated horsepower.	When built.	Where built.	Home port (where permanent document issues).
						Feet.	Feet.	Feet.						
126420		St. s.	Lakeland	2,425	1,813	280.0	40.0	20.0	Pas.	30	1,200	1887	Cleveland, Ohio.	Port Huron, Mich.
3140		St. s.	Lake Port	1,829	1,669	263.2	36.0	15.4	Frt.	20		1880	Wyandotte, Mich.	Do.
208184		Ga. s.	Lakeview	11	6	37.0	9.2	8.9	Frt.	1	23	1910	Beaumont, Tex.	Port Arthur, Tex.
140875		St. s.	Lake Worth	21	12	65.0	14.0	3.0	Pas.	4		1897	Jacksonville, Fla.	Key West, Fla.
116025		St. s.	LAKEWOOD	1,917	1,677	267.0	38.5	15.8	Frt.	20		1894	Wyandotte, Mich.	Port Huron, Mich.
141723		St. s.	LAKEWOOD	1,016	501	200.0	44.0	17.3	Fer.	8	1,500	1901	Wilmington, Del.	New York, N. Y.
140941	K. F. G. S.	St. s.	Lakme	529	404	176.8	38.8	12.6	Frt.	19	366	1888	Port Madison, Wash.	San Francisco, Cal.
211643		Ga. s.	Lakme	6	6	27.2	7.8	3.2	Frt.	1	12	1903	West De Pera, Wis.	Milwaukee, Wis.
201091		Ga. s.	Lalla	7	6	36.0	6.8	6.0	Pas.	1	4	1902	Whitebear Lake, Minn.	Dubuque, Iowa.
212359		Ga. y.	Lalla	19	14	45.0	10.6	7.8	Yot.	1	40	1914	Roque Bluff, Me.	Boston, Mass.
207053		Ga. s.	Lallie	29	29	62.8	18.8	2.1	Mso.	1	37	1910	Swansboro, N. C.	Beaufort, N. C.
141078		St. s.	Lamberts Point	10	6	44.4	9.8	3.0	Tow.	2	2	1867	Philadelphia, Pa.	Elizabeth City, N. C.
207008		Ga. s.	Lamont R.	9	5	32.0	11.4	6.4	Fsh.	2	7	1909	Friendship, Me.	Vinalhaven, Me.
140040	K. B. N. T.	St. s.	Lampasas	2,042	2,236	329.0	45.5	21.5	Pas.	49	1,800	1883	Chester, Pa.	New York, N. Y.
211177		St. s.	LAMY	12	10	41.3	9.0	3.8	Frt.	1	24	1910	Buffalo, N. Y.	Buffalo, N. Y.
208409		Ga. s.	Lanal	19	10	40.0	12.0	5.0	Frt.	2		1910	Sausalito, Cal.	Honolulu, Hawaii.
209514	L. C. G. W.	Ga. y.	Lanal	64	43	66.0	16.7	8.1	Yct.	2	50	1912	Camden, N. J.	Newport, R. I.
141217		St. p.	LANCASTER	919	662	205.4	56.1	10.7	Pas.	36	980	1892	Sparrow Point, Md.	Baltimore, Md.
141892		St. s.	LANCASTER	223	145	92.0	22.0	12.0	Tow.	6	500	1902	Richmond, Va.	New York, N. Y.
209830		St. p.	Lancaster	48	48	89.0	18.0	3.0	Tow.	3	250	1912	Kingston Mines, Ill.	Peoria, Ill.
141811		Ga. s.	Lancewood	9	8	37.0	14.8	3.3	Tow.	2		1890	Philadelphia, Pa.	Nowburn, N. C.
202969		Ga. y.	Lang Syne	18	13	45.0	9.5	5.0	Yot.	1		1906	Bristol, R. I.	Bristol, R. I.
141067		St. s.	Langell Boys	387	286	151.0	30.0	11.2	Frt.	13	447	1890	St. Clair, Mich.	Port Huron, Mich.
202972		St. s.	Langlois	31	21	51.6	13.2	5.8	Fsh.	4	57	1911	Manitowoc, Wis.	Milwaukee, Wis.
141160		St. s.	LANNAN	25	12	57.7	13.3	5.7	Pas.	10		1891	Baltimore, Md.	Baltimore, Md.
140870		St. s.	Lansing	1,611	1,247	251.0	41.4	19.2	Frt.	6	450	1887	Trenton, Mich.	New London, Conn.
200595	K. S. V. F.	St. s.	LANSING	4,560	3,428	389.4	47.2	27.6	Frt.	39		1890	Newcastle, England.	New York, N. Y.
141714		Ga. y.	Lantana	16	11	42.5	13.6	4.7	Mso.	2	2	1900	New York, N. Y.	Do.
141709		St. s.	Lapwing	34	23	63.2	15.0	6.3	Pas.	4		1901	Mobile, Ala.	Mobile, Ala.
141870	K. S. M. L.	St. s.	LARIMER	3,737	2,396	352.5	46.4	26.2	Oil.	31	2,700	1903	Camden, N. J.	Port Arthur, Tex.
207875		Ga. y.	Larina	16	12	43.0	10.0	6.4	Yct.	2	25	1910	Sharptown, Md.	Philadelphia, Pa.
140997		Ga. s.	Lark	9	6	31.5	12.0	3.8	Frt.	2		1888	Rogers River, Fla.	Tampa, Fla.
141295		Ga. s.	Lark	14	13	40.5	15.6	4.7	Frt.	1		1893	Mermentau, La.	Brashear, La.
141835		Ga. s.	Lark	5	5	38.0	7.9	3.0	Pas.	1		1902	Oquawka, Ill.	Des Moines, Iowa.
204573		Ga. s.	Lark	14	10	44.6	12.2	3.9	Pas.	2		1907	Dookton, Wash.	Tacoma, Wash.
210014		Ga. s.	Lark	13	9	38.6	9.5	4.2	Pas.	35	1910	Chicago, Ill.	Chicago, Ill.	
210078		Ga. s.	Lark	10	7	30.0	11.0	4.0	Fsh.	2	15	1912	Seabeck, Wash.	Seattle, Wash.
210340		Ga. s.	Lark	72	37	80.0	23.3	6.0	Frt.	6	100	1913	Oakland, Cal.	San Francisco, Cal.
210504		Ga. y.	Larne	10	9	31.8	9.8	4.0	Yct.	1	20	1908	Detroit, Mich.	Grand Haven, Mich.
208468	L. B. T. R.	Ga. y.	Larwill II	23	15	47.9	13.0	5.5	Yct.	2	40	1911	Bath, Me.	New York, N. Y.
202171		Ga. y.	Lasata	55	48	89.7	14.9	6.8	Yct.	3		1905	Upper Nyack, N. Y.	Los Angeles, Cal.
203895		Ga. s.	Lasca	9	7	33.2	12.0	5.0	Frt.	1	17	1907	West Mystic, Conn.	Newport, R. I.
208925		Ga. s.	Laska II	13	9	38.0	10.4	4.1	Pas.	1	16	1911	Seattle, Wash.	Seattle, Wash.
141653	K. Q. D. G.	St. s.	Lassell	1,972	1,225	302.4	34.2	24.6	Frt.	25	188	1879	Newcastle, England	New York, N. Y.
201024		Ga. s.	Lassie	14	14	55.0	9.6	3.0	Pas.	2		1904	Aberdeen, Wash.	Seattle, Wash.
211415		Ga. s.	Latella	5	5	24.0	12.0	3.5	Fsh.	1	10	1903	Wareham, Mass.	Barnstable, Mass.
15808		Ga. s.	Latona	8	7	28.0	11.9	9.6	Yot.	1		1873	Hartford, Conn.	Perth Amboy, N. J.
141602	K. F. G. Q.	Ga. y.	Latona	69	58	77.3	19.5	2.3	Yot.	10		1899	South Boston, Mass.	Washington, D. C.
206021		Ga. p.	Latonia	7	6	54.3	7.7	2.3	Tow.	4	8	1909	Grantsville, W. Va.	Wheeling, W. Va.
207935	L. B. Q. M.	St. s.	LATOUCHE	2,332	1,481	240.0	41.0	28.0	Pas.	23	800	1910	Seattle, Wash.	Seattle, Wash.
140141		Ga. s.	Laura	7	6	29.3	11.6	3.5	Fsh.	2		1873	Spoonk, N. Y.	Greenport, N. Y.
141296		Ga. s.	Laura	6	6	25.4	11.7	4.0	Mso.	0		1887	Hyannis, Mass.	New Bedford, Mass.
141703		St. p.	Laura	38	38	83.3	16.4	3.6	Pas.	6		1901	Arronck, Mo.	Brashear, La.
208944		Ga. s.	Laura	58	36	70.0	19.4	8.6	Tow.	9		1897	Serran, Miss.	Gulfport, Miss.
209168		Ga. p.	Laura	6	5	27.8	8.8	2.8	Mso.	2	8	1897	Jackson Harbor, Mich.	Milwaukee, Wis.
211382		Ga. s.	Laura	15	10	44.0	13.9	4.8	Pas.	1	60	1913	Sausalito, Cal.	San Francisco, Cal.
140532		Ga. s.	Laura B	10	9	34.8	14.0	4.0	Oys.	1	12	1882	Patagonia, N. Y.	Chatanooga, Tenn.
140650		St. s.	Laura B	80	40	85.3	19.8	8.6	Frt.	4		1883	Philadelphia, Pa.	Bridgport, Conn.
206347		Ga. s.	Laura Bell	8	7	35.8	8.0	2.6	Pas.	1	12	1911	Morgan Landing, Tenn.	Wilmington, Del.
141122		St. s.	Laura D	135	122	101.8	27.1	5.7	Drg.	7	171	1891	Toledo, Ohio.	Toledo, Ohio.
140863		Ga. s.	Laura E	6	5	28.8	13.0	3.3	Pas.	1		1884	Patogue, N. Y.	Greenport, N. Y.
140924		Ga. s.	Laura Elsie	6	5	27.2	12.7	3.0	Fsh.	0		1888	Do.	Do.
141740		Ga. s.	Laura Enos	17	9	41.7	15.1	6.0	Fsh.	7		1901	Gloucester, Mass.	Gloucester, Mass.
141088		Ga. s.	Laura F	10	9	31.8	13.3	3.5	Pas.	1		1890	East Islip, N. Y.	New York, N. Y.
140783		Ga. s.	Laura J	9	9	50.9	13.3	3.4	Frt.	2		1885	Tilghman Island, Md.	Annapolis, Md.
204009		Ga. s.	Laura J	6	6	33.2	11.0	6.0	Frt.	1		1908	Friendship, Me.	Castine, Me.
140874		Ga. s.	Laura L	11	10	37.2	14.1	4.1	Pas.	1		1886	Keaysport, N. J.	New York, N. Y.
140456		Ga. s.	Laura May	12	12	42.4	16.0	3.8	Mso.	2		1881	Patogue, N. Y.	Greenport, N. Y.
207832		Ga. s.	Laura May	10	7	30.5	8.0	2.0	Frt.	1		1910	Wrangell, Alaska.	Wrangell, Alaska.
207379		Ga. s.	Laura R	30	20	49.3	17.6	5.4	Oys.	5		1910	Port Jefferson, N. Y.	Bridgport, Conn.
141382		Ga. s.	Laura Reed	24	22	45.6	16.2	7.3	Fsh.	9		1895	Noank, Conn.	Newport, R. I.

1 Formerly st. s. Cambria.

2 Formerly st. s. Boston.

3 Formerly st. s. Syracuse.

4 Formerly U. S. C. & G. S. st. s. Sagadahoc.

5 Formerly British st. s. British Queen.

6 Formerly ga. y. Elthro.

7 Formerly British st. s. Lassell.

† Composite.

MERCHANT STEAM VESSELS OF THE UNITED STATES—Continued.

Official No.	Signal letters.	Rtg.	Name of vessel.	Gross tonnage.	Net tonnage.	Length.	Breadth.	Depth.	Service.	Crew.	Indicated horsepower.	When built.	Where built.	Home port (where permanent document issues).
209714		Ga. s.	Laura S.	12	6	40.4	11.8	4.2	Fsh.	2	14	1911	Eastport, Me.	Eastport, Me.
140228		Ga. s.	Laura E. Gamago.	13	12	39.0	13.5	5.5	Fsh.	2		1877	Bristol, Me.	New Bedford, Mass.
141284		Ga. s.	Laura and Leslie	6	6	26.8	12.3	3.8	Msc.	1		1893	Saunderstown, R. I.	New York, N. Y.
141183		*St. p.	Laurance	62	56	82.0	26.2	3.8	Fer.	5		1891	Madison, Ind.	Louisville, Ky.
201692		*Ga. p.	Laure N.	15	8	62.8	14.2	2.4	Frt.	4		1904	Grand Isle, La.	New Orleans, La.
141134		St. s.	Laurel	61	35	72.7	19.0	5.0	Oys.	5		1891	Tottenville, N. Y.	Bridgeport, Conn.
141852		St. s.	Laurel	57	37	65.7	16.8	7.0	Tow.	9	165	1903	New Orleans, La.	Baltimore, Pa.
141856		St. s.	Laurel	41	28	52.2	15.8	6.1	Tow.	3	125	1903	Southbend, Wash.	Pt. Townsend, Wash.
204186		Ga. s.	Laurel	14	9	54.4	13.3	3.9	Pas.	1		1907	Double Bayou, Tex.	Gulveston, Tex.
210889		Ga. s.	Laurel	10	9	30.0	13.3	4.7	Pas.	1	10	1913	Miami, Fla.	Key West, Fla.
208016		*Ga. p.	Laurel S.	9	7	45.0	10.0	2.4	Frt.	2	20	1910	Hazleton, Ind.	Evansville, Ind.
204133		Ga. s.	Laurelhurst	13	12	43.0	10.1	3.6	Pas.	2		1907	Everett, Wash.	Seattle, Wash.
209660		*Ga. p.	Laurellen	25	25	55.7	13.9	2.9	Frt.	6	25	1912	Gulon, Ark.	St. Louis, Mo.
141120		Ga. s.	Lauretta	14	12	39.9	13.0	4.4	Frt.	3		1891	Greenport, N. Y.	Greenport, N. Y.
141707		Ga. s.	Lauretta Curran	23	14	56.8	18.3	3.8	Frt.	3		1901	Madison, N. Y.	Baltimore, Md.
140882		Ga. s.	Lauretta S.	9	8	31.0	12.4	3.6	Pas.	1		1881	Gravesend Beach, N. Y.	New York, N. Y.
140946		St. s.	Lauretta Spedden	26	13	55.9	14.2	7.3	Tow.	5		1888	Baltimore, Md.	Baltimore, Md.
210157		Ga. s.	Laurio R.	10	10	38.2	11.2	3.4	Frt.	2	20	1912	Georgetown, S. C.	Georgetown, S. C.
141658	K. Q. F. J.	Ga. y.	Laurus	28	26	55.1	15.5	7.7	Yct.	3		1900	Brooklyn, N. Y.	Philadelphia, Pa.
141529		*St. p.	Lavelle Young	506	396	140.0	32.0	6.9	Pas.	20	340	1898	Portland, Ore.	Eagle, Alaska.
201805		Ga. s.	Lavina	9	9	32.7	8.6	2.4	Pas.	1		1905	Harstine, Wash.	Takoma, Wash.
140123		Ga. s.	Lavinah	13	12	38.6	15.0	4.2	Msc.	1		1875	Glenwood, N. Y.	New York, N. Y.
141813		Ga. y.	Lavinah	22	22	66.1	13.0	5.4	Yct.	2	40	1902	Essington, Pa.	Philadelphia, Pa.
141500		St. s.	Lavinah	29	19	58.0	13.0	3.6	Pas.	5		1897	Palatka, Va.	Jacksonville, Fla.
211504		Ga. s.	Lavinia D.	17	9	49.1	13.0	3.6	Frt.	2	37	1913	Eclipse, Va.	Newport News, Va.
207516		Ga. s.	Lavinia Pearl	19	12	60.7	14.1	4.4	Oys.	2	16	1910	Poquoson, Va.	Do.
141619		Ga. s.	Lavita	8	8	34.8	8.0	3.2	Pas.	1		1899	Seattle, Wash.	Seattle, Wash.
204140		Ga. s.	Lavon S. Ames	9	6	34.8	12.1	5.8	Fsh.	1		1904	East Boothbay, Me.	Rockland, Me.
105883		St. p.	Laurence	451	298	146.2	30.0	7.9	Fer.	12	460	1880	Philadelphia, Pa.	Charleston, S. C.
141369		St. p.	Laurence	259	129	106.0	33.6	7.4	Pas.	7	200	1895	Jacksonville, Fla.	Houston, Tex.
141444		Ga. s.	Laurence	7	7	27.5	12.8	4.0	Msc.	1		1895	Bath, Me.	Newport, R. I.
206615		Ga. s.	Laurence	15	14	39.6	10.0	5.2	Pas.	1	12	1908	West De Pere, Wis.	Grand Haven, Mich.
207678		St. s.	Laurence M. Sullivan	207	140	107.9	31.0	10.0	Frt.	5	200	1909	Brooklyn, N. Y.	Newark, N. J.
206354		Ga. s.	Laysan	12	8	38.7	12.4	4.2	Frt.	1	23	1907	San Francisco, Cal.	San Francisco, Cal.
14603		Ga. s.	Leader	13	12	37.0	11.8	5.6	Frt.	2				Eastport, Me.
15077		St. s.	Leader	198	135	118.4	21.9	7.2	Pas.	10	200	1863	Kaighns Point, N. J.	Nowark, N. J.
140312		St. s.	Leader	44	22	68.0	17.4	7.5	Tow.	4		1878	Philadelphia, Pa.	New York, N. Y.
140451		St. s.	Leader	59	29	72.6	18.5	8.2	Tow.	5		1881	do.	Boston, Mass.
140718		*St. p.	Leader	236	156	144.0	32.0	6.5	Pas.	18	550	1884	Stockton, Cal.	San Francisco, Cal.
141335		Ga. s.	Leader	5	5	23.0	11.1	3.4	Fsh.	1		1893	Osterville, Mass.	Barnstable, Mass.
141735		Ga. s.	Leader	9	6	45.0	11.6	3.0	Fsh.	2		1901	Charlotte Harbor, Fla.	Key West, Fla.
200866		Ga. s.	Leader	9	9	44.0	13.6	3.3	Frt.	1		1904	Havre de Grace, Md.	Baltimore, Md.
201968		Ga. s.	Leader	39	19	65.6	18.6	5.4	Frt.	3		1905	Madison, Md.	Do.
203343		Ga. s.	Leader	13	9	53.6	13.8	2.7	Frt.	1		1906	Madison, Wash.	Astoria, Ore.
203830		*Ga. p.	Leader	19	12	52.0	12.3	3.6	Oys.	4	20	1905	Madisonville, La.	Brashear, La.
204617		*St. p.	Leader	45	45	89.0	20.0	3.2	Tow.	4		1907	Delhi, Ohio	Cincinnati, Ohio.
209227		St. s.	Leader	27	9	48.0	13.5	5.6	Fsh.	3	70	1907	Nacknack, Alaska	Unalaska, Alaska.
211347		*Ga. p.	Leader III	15	15	45.3	12.0	2.7	Pas.	1	16	1913	Newport, Ark.	St. Louis, Mo.
206283		*Ga. p.	Leader II	15	10	39.9	8.2	2.9	Pas.	1	10	1909	do.	Memphis, Tenn.
204514		Ga. s.	Leah M.	13	8	33.7	10.3	3.8	Pas.	2		1907	Port Angeles, Wash.	Tacoma, Wash.
206569		Ga. s.	LEANDER	36	29	54.5	11.5	7.8	Pas.	13	125	1906	Reading, Pa.	Somers Point, N. J.
205234		*St. p.	Leander Choate	279	176	124.0	32.2	7.2	Pas.	13	350	1908	Oshkosh, Wis.	Milwaukee, Wis.
141863		St. s.	Leander Wilcox	205	101	126.0	22.3	9.2	Fsh.	23	250	1903	Noank, Conn.	New London, Conn.
141595		Ga. s.	Lea O.	21	21	47.4	15.8	6.8	Fsh.	4		1901	Gloucester, Mass.	Provincetown, Mass.
205904		*Ga. p.	Leathia	12	8	35.4	15.0	2.7	Pas.	2	6	1908	Weber, Ark.	St. Louis, Mo.
205142		*St. p.	Leavenworth	42	42	80.0	16.7	3.8	Tow.	8	160	1908	Leavenworth, Kans.	Kansas City, Mo.
203829		Ga. y.	Leba	16	13	44.8	11.5	4.5	Yct.	1	40	1907	South Aik, Wash.	Seattle, Wash.
209293		Ga. y.	Lebanon	28	15	61.0	12.4	7.3	Yct.	3	80	1911	Sallsbury, Md.	Baltimore, Md.
141313		St. s.	Le Baron	102	62	84.0	21.5	9.0	Tow.	16	400	1893	Wilmington, Del.	Plymouth, Mass.
202733		St. s.	Le Baron H. Jenkins	36	24	52.9	15.0	6.8	Tow.	2	175	1905	Boston, Mass.	Boston, Mass.
210296		Ga. y.	Lecl	35	21	70.0	12.1	5.4	Yct.	4	120	1912	Neponset, Mass.	New York, N. Y.
209410		*Ga. p.	Ledell	14	14	54.0	10.5	2.5	Frt.	1	20	1911	Frankfort, Ky.	Louisville, Ky.
206837		Ga. s.	Lee Allen	18	12	52.2	11.6	5.3	Frt.	1	75	1905	Stockton, Cal.	Los Angeles, Cal.
201663		St. s.	Lee Kimball, jr.	58	39	80.7	18.7	7.0	Pas.	7	200	1904	Scranton, Miss.	Gulfport, Miss.
200475		Ga. s.	Lee S.	14	9	45.0	9.0	3.0	Pas.	1	16	1902	Jacksonville, Fla.	Jacksonville, Fla.
209804		*St. p.	Lee H. Brooks	86	86	140.5	23.0	3.4	Tow.	5		1890	Evansville, Ind.	Pittsburgh, Pa.
141100		St. s.	Leelanau	29	19	57.5	14.3	6.5	Pas.	2	35	1900	Promont, Mich.	Grand Haven, Mich.
141524	K. N. G. R.	St. s.	LEFLANAW	1,923	1,377	273.8	38.3	21.4	Pas.	34	1,500	1886	Newcastle, England	San Francisco, Cal.
209937		Ga. s.	Legas Bros	29	19	52.4	15.9	6.2	Fsh.	6	50	1912	Dockett, Wash.	Tacoma, Wash.
141857	K. S. J. T.	St. y.	Legonia	128	86	114.0	18.6	9.6	Yct.	8	250	1903	Baltimore, Md.	New York, N. Y.
210449		St. y.	Legonia	10	6	35.8	10.7	4.0	Frt.	1	35	1911	Oakland, Cal.	San Francisco, Cal.
203627	L. B. F. P.	St. y.	LEGONIA II	244	119	140.4	21.6	13.3	20		1909	Wilmington, Del.	Baltimore, Md.
140424		St. s.	Lehigh	1,464	1,035	238.2	36.1	15.4	Frt.	15	523	1880	Wyandotte, Mich.	Cleveland, Ohio.
140444	K. P. V. H.	St. s.	LEHIGH	446	303	136.0	26.0	13.4	Tow.	15	735	1900	Port Richmond, N. Y.	Porth Amboy, N. J.
141650	K. Q. B. R.	St. s.	Lehua	176	129	112.0	24.1	8.1	Frt.	10	175	1879	San Francisco, Cal.	San Francisco, Cal.

1 Formerly st. p. Atlantic.

2 Formerly British st. s. Earnwell.

3 Formerly St. y { a Iydonia.
b Walucia.

4 Formerly Hawaiian st. s. Lehua.
† Composite.

MERCHANT STEAM VESSELS OF THE UNITED STATES—Continued.

Official No.	Signal letters.	Rlg.	Name of vessel.	Gross tonnage.	Net tonnage.	Length.	Breadth.	Depth.	Service.	Crew.	Indicated horsepower.	When built.	Where built.	Home port (where permanent document issued).
						Feet.	Feet.	Feet.						
141433		Ga. s.	Lelda.....	5	5	32.5	12.7	3.1	Oys.	2	1896	1896	Wax Bayou, La.	Brashear, La.
204423		St. s.	Leldheiser Bros.....	28	20	60.0	15.0	6.2	Fsh.	1	1907	1907	Lorain, Ohio.	Sandusky, Ohio.
207840		St. s.	Lella.....	10	8	45.0	11.0	3.9	Frt.	3	18	1900	Georgetown, S. C.	Georgetown, S. C.
209418		Ga. y.	Lella.....	27	21	52.4	14.2	7.2	Yct.	4	40	1911	Stamford, Conn.	New York, N. Y.
141702		Ga. s.	Lella F.....	10	8	48.8	10.8	4.0	Fsh.	2	2	1900	Noank, Conn.	Greenport, N. Y.
141006		Ga. s.	Lella.....	15	13	38.5	14.8	3.9	Pas.	1	(†)	1900	Koyport, N. J.	Newark, N. Y.
210282		Ga. s.	Lella.....	9	6	31.0	9.2	4.5	Pas.	1	18	1912	Olympia, Wash.	Tacoma, Wash.
200065		Ga. s.	Lela B.....	11	9	39.7	15.3	3.7	Fsh.	1	1	1903	Battery Park, Va.	Norfolk, Va.
207778		Ga. s.	Leland.....	12	11	28.5	10.0	3.3	Fsh.	2	13	1896	Leland, Mich.	Grand Haven, Mich.
211959		Ga. s.	Leland F.....	17	11	47.0	13.0	5.4	Fsh.	1	40	1911	Oakland, Cal.	San Francisco, Cal.
141719		Ga. s.	Leland Mills.....	52	42	79.8	18.7	6.5	Frt.	4	1901	1901	Cambridge, Md.	Baltimore, Md.
141688		Ga. s.	Lelia E. Tolman.....	12	8	34.6	13.2	6.5	Fsh.	2	1900	1900	Friendship, Mo.	Vinalhavn, Me.
140020		Ga. s.	Lena.....	11	10	38.0	13.2	4.2	Pas.	3	2	1874	Brooklyn, N. Y.	New York, N. Y.
141127		Ga. s.	Lena.....	8	7	25.8	13.4	4.1	Fsh.	1	1	1891	Noank, Conn.	Greenport, N. Y.
141225		Ga. s.	Lena.....	13	13	31.0	12.8	6.0	Frt.	1	9	1891	Lincolnton, Me.	Mt. Desert Ferry, Me.
141543		Ga. s.	Lena.....	7	7	30.3	12.0	3.3	Fsh.	3	1	1891	Osterville, Mass.	Barnstable, Mass.
141793		Ga. s.	Lena.....	12	10	46.0	10.0	4.5	Pas.	2	1902	1902	Swansboro, N. C.	Beaufort, N. C.
141812		Ga. s.	Lena.....	14	10	52.6	14.0	3.7	Mso.	1	12	1905	Georgiana, Fla.	St. Augustine, Fla.
202765		Ga. s.	Lena.....	10	9	39.8	11.4	2.0	Pas.	2	12	1905	Stratford, Conn.	Jacksonville, Fla.
204555		Ga. s.	Lena.....	11	11	34.0	13.0	3.0	Mso.	1	8	1911	Wt, N. C.	Beaufort, N. C.
209740		Ga. s.	Lena.....	7	6	32.4	8.8	3.4	Frt.	1	10	1911	Green Bay, Wis.	Milwaukee, Wis.
210481		Ga. s.	Lena.....	9	8	29.5	8.1	3.6	Fsh.	6	18	1913	Tacoma, Wash.	Tacoma, Wash.
211148		Ga. s.	Lena.....	15	12	41.5	14.4	3.7	Fsh.	6	20	1911	Do.	Do.
209512		Ga. s.	Lena F.....	29	20	50.3	15.2	5.8	Fsh.	6	20	1911	Quincy, Ill.	Chicago, Ill.
202861		*Ga. p.	Lena J.....	9	9	40.2	8.4	3.4	Mso.	1	20	1906	Pocomoke City, Md.	Cape Charles, Va.
211653		Ga. s.	Lena King.....	6	5	38.2	8.9	3.8	Frt.	1	18	1912	Neavitt, Md.	Baltimore, Md.
207876		Ga. s.	Lena M.....	7	6	37.8	11.6	3.1	Frt.	1	10	1910	Waldoboro, Mo.	Gloucester, Mass.
141005		Ga. s.	Lena May.....	9	8	31.1	12.2	5.4	Fsh.	3	20	1914	Poulsbo, Wash.	Seattle, Wash.
212599		*Ga. s.	Lena O.....	11	8	31.9	10.6	5.2	Fsh.	5	6	1889	Back Creek, Va.	Reedville, Va.
141019		Ga. s.	Lena Power.....	7	6	43.6	10.0	3.3	Frt.	1	6	1889	Northport, N. Y.	New York, N. Y.
141530		Ga. s.	Lena S.....	18	14	47.5	15.0	4.6	Oys.	2	1900	1900	Leechville, N. C.	Newbern, N. C.
141665		St. s.	Lena Virginia.....	21	12	46.0	12.9	3.0	Tow.	3	3	1901	Orlote, Md.	Philadelphia, Pa.
141749		Ga. s.	Lena V. Coulbourn.....	22	20	68.0	19.0	5.1	Frt.	3	1,000	1901	Camden, N. J.	Philadelphia, Pa.
201528	K. T. M. C.	St. s.	LENAPF.....	637	433	157.7	29.0	17.2	Tow.	10	3,500	1912	Newport News, Va.	New York, N. Y.
210769	L. C. R. B.	St. s.	LENAPF.....	5,179	3,889	376.7	50.1	20.6	Pas.	101	3,500	1887	Baltimore, Md.	Bridgeport, Conn.
140902		St. s.	Lenofr.....	133	106	104.3	26.7	5.8	Frt.	7	60	1907	West Seattle, Wash.	Seattle, Wash.
204032		Ga. s.	Lenora.....	12	8	45.4	9.7	3.8	Pas.	1	36	1912	Miami, Fla.	Pittsburgh, Pa.
210819	L. C. R. P.	Ga. y.	Lenora.....	24	16	50.0	14.7	4.8	Yct.	2	14	1907	Balford, Wash.	Pt. Townsend, Wash.
208647		Ga. s.	Lenox.....	6	6	36.5	8.2	4.2	Fsh.	2	14	1882	Philadelphia, Pa.	New Orleans, La.
140520		St. s.	Leo.....	89	44	83.8	19.0	7.7	Pas.	8	1899	1899	Georgetown, Fla.	Key West, Fla.
141595		Ga. s.	Leo.....	14	10	46.0	11.0	2.8	Frt.	3	16	1909	Anacortes, Wash.	Pt. Townsend, Wash.
206128		Ga. s.	Leo.....	9	6	35.5	11.5	3.1	Frt.	1	14	1905	Eric, Pa.	Eric, Pa.
202330		Ga. s.	Leo A.....	10	9	39.6	11.6	4.9	Fsh.	2	20	1912	Green Bay, Wis.	Milwaukee, Wis.
210631		Ga. s.	Leo B.....	10	9	28.6	9.8	4.2	Fsh.	2	30	1908	Dockton, Wash.	Seattle, Wash.
205906		Ga. s.	Leo C.....	22	15	46.4	14.0	5.5	Fsh.	6	30	1913	Tacoma, Wash.	Tacoma, Wash.
210891		Ga. s.	Leo C II.....	41	27	52.1	15.9	7.1	Fsh.	7	50	1904	Wt, N. C.	Beaufort, N. C.
201554		Ga. s.	Leola B. Gaskill.....	35	30	52.4	18.2	5.5	Fsh.	12	700	1898	San Francisco, Cal.	St. Michael, Alaska.
141533		St. p.	Leon.....	638	402	181.0	36.5	6.7	Pas.	25	5	1902	Lamb, Ind.	Evansville, Ind.
141806		*Ga. p.	Leon.....	20	20	59.0	14.0	3.0	Frt.	5	4	1903	Choptank, Md.	Baltimore, Md.
141869		*Ga. s.	Leon.....	12	11	41.5	10.5	3.1	Frt.	4	2	1867	Newport, R. I.	Do.
15346	K. D. W. R.	Ga. y.	Leona.....	20	19	46.0	15.3	4.8	Yct.	2	1905	1905	West De Parc, Wis.	Milwaukee, Wis.
202362		Ga. s.	Leona.....	12	8	50.0	10.0	5.0	Fsh.	2	16	1906	Osterville, Mass.	Vineyard Haven, Mass.
203016		Ga. s.	Leona.....	7	7	28.2	12.3	3.6	Fsh.	0	1906	1906	Owensboro, Ky.	Louisville, Ky.
203562		*Ga. p.	Leona.....	12	12	50.0	6.0	2.7	Pas.	3	18	1912	Creston, W. Va.	Wheeling, W. Va.
210238		*Ga. p.	Leona G.....	14	12	65.0	10.0	2.0	Pas.	2	27	1 08	Chicago, Ill.	Chicago, Ill.
206468		Ga. s.	Leona Heron.....	8	8	35.2	0.8	5.0	Pas.	2	12	1907	Two Rivers, Wis.	Milwaukee, Wis.
209463		Ga. s.	Leona M.....	14	8	28.6	9.0	3.3	Fsh.	3	1	1909	Clinton, Iowa.	Des Moines, Iowa.
209465		Ga. s.	Leona May.....	6	6	34.0	6.0	3.0	Pas.	1	5	1903	Washington Harbor, Wis.	Milwaukee, Wis.
141874		St. s.	Leona R.....	15	11	44.8	14.0	4.6	Tow.	4	1874	1874	Bristol, Me.	Greenport, N. Y.
15981		St. s.	Leonard Brightman.....	133	97	117.0	19.9	8.6	Fsh.	23	6	1880	Athens, N. Y.	Albany, N. Y.
140420		St. s.	Leonard Richards.....	97	48	86.4	20.8	9.6	Tow.	6	1,760	1910	Cleveland, Ohio.	Cleveland, Ohio.
207272		St. s.	LEONARD B. MILLER.....	6,291	4,921	504.0	4.0	30.0	Frt.	20	1,600	1905	Do.	Do.
201959		St. s.	LEONARD C. HANNA.....	6,356	4,922	504.0	54.0	30.0	Frt.	25	350	1891	Tomkins Cove, N. Y.	New York, N. Y.
141356		St. s.	Leonard J. Busby.....	126	68	90.7	26.3	9.7	Tow.	6	1887	1887	Eureka, Cal.	Los Angeles, Cal.
140897		Ga. a.	Leone.....	9	8	32.2	8.3	3.3	Fsh.	1	1902	1902	Eden, Me.	New Bedford, Mass.
141830		Ga. a.	Leone.....	12	12	37.2	12.4	5.3	Fsh.	3	1903	1903	Parkersburg, W. Va.	Wheeling, W. Va.
141864		*St. p.	Leone.....	9	7	60.0	10.4	2.5	Pas.	3	21	1908	St. Joseph, Mich.	Houston, Tex.
211995		Ga. s.	Leone.....	10	7	44.0	9.0	3.4	Pas.	1	500	1893	Wilmington, Del.	New York, N. Y.
136350		St. s.	*LEONIA.....	643	407	145.0	32.0	14.4	Frt.	6	50	1908	Tacoma, Wash.	Pt. Townsend, Wash.
205309		Ga. s.	Leonia.....	14	10	44.0	12.2	4.3	Pas.	2	3	1911	Port Clinton, Ohio.	Cleveland, Ohio.
211133		Ga. y.	Lenor II.....	30	20	57.7	13.2	6.7	Yct.	3	1879	1879	Kennebunk, Me.	Provincetown, Mass.
115661		Ga. s.	*Leonora.....	9	9	34.4	11.3	5.2	Fsh.	2	1891	1891	Liverpool, Tex.	Port Lavaca, Tex.
141165		Ga. s.	Leonora.....	10	10	39.5	14.0	3.4	Pas.	1	1833	1833	Lake Charles, La.	Brashear, La.
141316		St. s.	Leonora.....	27	13	64.0	14.0	5.2	Mso.	3				

† Formerly sch. y. Louisa.

Formerly st. s. Easton.

* Formerly sch. School Girl.

† Rebuilt, 1895.

MERCHANT STEAM VESSELS OF THE UNITED STATES—Continued.

Official No.	Signal letters.	Rtg.	Name of vessel.	Gross tonnage.	Net tonnage.	Length.	Breadth.	Depth.	Service.	Crew.	Indicated horsepower.	When built.	Where built.	Home port (where permanent document issued).
						Feet.	Feet.	Feet.						
141835		*St. p.	Leonora	67	41	55.2	12.5	5.0	Pas.	9	1902	1902	Caloosa, Fla.	Koy West, Fla.
204758		Ga. s.	Leonora	18	13	53.0	16.5	4.8	Fsh.	4	1907	1907	Pocomoke City, Md.	Somers Point, N. J.
200913		Ga. s.	Leonoro	13	7	46.5	10.8	4.0	Pas.	4	1901	1901	Portland, Ore.	Astoria, Ore.
141541		*St. p.	Leota	30	24	50.5	16.0	3.5	Frt.	4	1898	1898	Alameda, Cal.	St. Michael, Alaska.
205434		Ga. s.	Leota	14	10	44.7	11.4	4.5	Pas.	1	20	1908	Dockton, Wash.	Tacoma, Wash.
141393		Ga. s.	Leroy	8	7	30.0	10.5	5.2	Fsh.	2	1895	1895	Bristol, Me.	Portland, Me.
205846	K. W. S. B.	*St. s.	Leroy	209	142	129.0	22.8	8.8	Tow.	7	403	1874	Boston, Mass.	Pensacola, Fla.
207990		*St. p.	Leroy	93	99	120.0	20.0	4.0	Pas.	13	203	13 0	Pol t Pleasant, W. Va.	Wheeling, W. Va.
207109		Ga. s.	Leroy A.	8	6	33.0	11.2	6.0	Fsh.	8	1910	1910	Friendship, Me.	Vinalhaven, Me.
145774	K. N. L. J.	Ga. y	Lesbla	31	29	55.0	16.0	6.9	Yct.	4	1893	1893	Baltimore, Md.	Reedville, Va.
112127		Ga. s.	Leschl	13	10	48.0	10.3	4.0	Pas.	2	50	1913	Seattle, Wash.	Seattle, Wash.
211875		St. p.	Leschi	433	272	163.0	33.0	8.3	Fer.	3	703	1891	do	Do.
141334		St. s.	Leslie	38	19	67.0	15.5	7.0	Pas.	8	1891	1891	South Haven, Mich.	Chicago, Ill.
141777		Ga. s.	Leslie	20	8	40.2	15.4	6.9	Fsh.	2	1907	1907	Boston, Mass.	S. W. Harbor, Me.
200020		Ga. s.	Leslie	8	8	32.0	12.4	3.2	Pas.	1	5	1903	Port Republic, N. J.	Somers Point, N. J.
141704		St. s.	LESLIE BALDWIN	23	23	56.0	14.0	6.0	Tow.	4	93	1901	San Francisco, Cal.	Honolulu, Hawaii.
208169		*St. p.	Leslie Eichel	49	49	103.1	20.0	3.3	Tow.	8	60	13 0	Parkersburg, W. Va.	Evansville, Ind.
141539		Ga. s.	Leslie and Alice	10	10	33.6	11.8	5.7	Fsh.	1	1	1898	Cushing, Me.	Rockland, Me.
211190		Ga. s.	Lester	10	9	45.6	11.3	4.2	Frt.	1	20	1912	Poquoson, Va.	Newport News, Va.
141320		St. s.	Lester L.	12	0	40.5	12.1	4.3	Tow.	1	1	1894	Keamunk Port, Me.	Portsmouth, N. H.
75529		St. s.	Lester A. Forsyth	61	41	67.3	18.6	7.9	Tow.	5	2	1873	New Baltimore, N. Y.	New York, N. Y.
140885		Ga. s.	Leta	6	6	30.9	13.0	3.4	Msc.	2	5	1911	Stamford, Conn.	Greenport, N. Y.
209351		Ga. s.	Leta D.	12	8	32.3	10.4	4.5	Pas.	1	12	1911	Terminal Island, Cal.	Los Angeles, Cal.
202361		Ga. s.	Letha	6	6	37.0	9.5	2.2	Msc.	1	10	1905	Atlantic, N. Y.	New York, N. Y.
205143		Ga. y	Letha	19	15	55.3	10.0	4.7	Yct.	3	30	1908	New York, N. Y.	New York, N. Y.
141811		Ga. y	Lettla	19	13	59.3	12.0	5.2	Yct.	2	30	1902	Baltimore, Md.	Baltimore, Md.
208945		Ga. s.	Lettie May	9	9	29.8	9.0	3.3	Fsh.	2	8	1903	Manitowoc, Wis.	Manitowoc, Wis.
201777	K. T. R. D.	St. y.	LEVANTER	131	89	115.6	17.0	9.9	Yct.	12	503	1905	New York, N. Y.	Rochester, N. Y.
141582		St. s.	Leviathan	100	70	80.9	26.1	7.3	Frt.	7	325	1899	Richmond, Me.	Boston, Mass.
141636		Ga. s.	Lewis Bros.	14	7	42.8	14.0	5.0	Fsh.	4	1	1900	Noank, Conn.	Newport, R. I.
200471	K. S. T. B.	St. s.	Lewis Luckenbach	3,905	2,574	355.0	48.0	28.0	Frt.	32	3,000	1903	Camden, N. J.	New York, N. Y.
211078		Ga. s.	Lewis McDonald	9	7	37.2	9.4	3.5	Msc.	1	20	1913	Tacona, Wash.	Pt. Townsend, Wash.
140849		St. s.	Lewis Pulver	71	35	80.0	19.3	8.4	Pas.	5	1	1356	Athens, N. Y.	New York, N. Y.
210694		*Ga. p.	Lewis Wesley	11	11	55.8	11.8	2.1	Pas.	2	15	1912	Clarington, Ohio.	Cincinnati, Ohio.
141851		Ga. s.	Lewis C. Totman	14	8	36.2	13.7	5.9	Fsh.	2	1	1903	Friendship, Me.	Newport, R. I.
211328		Ga. s.	Lewis L.	11	7	41.5	12.4	3.0	Pas.	1	25	1913	Cape May, N. J.	Somers Point, N. J.
211738	L. D. H. O.	St. s.	Lewis K. Thurlow	3,178	2,503	313.5	46.1	23.0	Frt.	32	1,203	1913	Newport News, Va.	Boston, Mass.
201346		Ga. s.	Lewis R. Price	93	65	96.0	23.0	6.4	Frt.	5	1	1904	Cambridge, Md.	Wilmington, Del.
212179		*Ga. p.	Lewis R. W.	6	6	37.0	10.0	2.5	Frt.	2	1	1911	Paducah, Ky.	Paducah, Ky.
116110		St. s.	Lewiston	1,809	1,342	272.3	38.1	18.5	Frt.	18	700	1886	Wyandotte, Mich.	Buffalo, N. Y.
202007		*St. p.	Lewiston	548	518	165.5	34.8	6.0	Pas.	20	1	1905	Riparia, Wash.	Portland, Ore.
140013		Ga. s.	Lew Young	31	28	52.0	21.0	4.2	Frt.	1	31	1874	Oakland, Cal.	San Francisco, Cal.
81310	K. J. B. V.	St. s.	Lexington	1,243	697	246.0	46.0	15.5	Pas.	52	1,700	1891	Wilmington, Del.	New York, N. Y.
125621	J. S. P. T.	St. s.	Lexington	2,092	1,447	257.3	38.7	16.0	Pas.	40	1,103	1877	Chester, Pa.	Baltimore, Md.
202777		Ga. s.	Lexington II	14	10	49.4	12.8	4.0	Pas.	1	1	1906	Astoria, Ore.	Pt. Townsend, Wash.
208641		Ga. y	Libanon	31	21	59.0	11.7	6.8	Yct.	3	60	1911	New York, N. Y.	Wilmington, Del.
212310		Ga. s.	Libbie	21	11	42.2	13.1	5.1	Fsh.	7	27	1911	Seattle, Wash.	Seattle, Wash.
115823		St. s.	Libbie	23	14	54.0	15.5	6.5	Tow.	4	1	1881	Poughkeepsie, N. Y.	New York, N. Y.
203005		Ga. s.	Libbie	66	58	76.4	17.6	7.4	Fsh.	15	1	1908	Essex, Mass.	Do.
140651		Ga. s.	Libbie D.	15	13	41.5	14.0	4.0	Msc.	1	1	1853	Patchogue, N. Y.	Patchogue, N. Y.
140482		Ga. s.	Libbie M.	12	12	39.0	15.0	4.4	Oys.	1	1	1881	Greenwich, Conn.	Do.
206762		St. s.	Libbie Purdy	41	28	63.7	16.7	7.6	Tow.	2	110	1909	Chelsea, Mass.	Boston, Mass.
208464		Ga. s.	Libby	8	5	38.7	11.0	4.3	Tow.	1	40	1911	San Francisco, Cal.	Chicago, Ill.
140528		St. s.	Liberty	14	10	40.5	11.6	5.7	Tow.	3	1	1882	Brooklyn, N. Y.	New York, N. Y.
141011		St. s.	Liberty	143	126	96.8	18.3	5.5	Pas.	17	200	1889	Fort Howard, Wis.	Millwaukee, Wis.
141017		St. s.	Liberty	60	30	66.0	18.2	8.7	Tow.	9	1	1889	Bandon, Ore.	San Francisco, Cal.
141420	K. M. P. R.	Ga. s.	Liberty	118	96	93.6	24.0	12.6	Pil.	5	1	1896	Gloucester, Mass.	Boston, Mass.
200083		*St. p.	Liberty	140	85	90.7	20.8	4.6	Pas.	4	1	1903	Bandon, Ore.	Coos Bay, Ore.
202659		*Ga. p.	Liberty	12	12	50.7	14.0	2.5	Tow.	2	1	1905	Rockville, Ohio.	Cincinnati, Ohio.
205397		Ga. s.	Liberty	14	10	39.9	10.2	4.4	Pas.	2	18	1908	Atlantic City, N. J.	Somers Point, N. J.
206895		St. s.	Liberty	30	20	47.0	13.0	6.0	Fsh.	6	50	1909	Manitowoc, Wis.	Manitowoc, Wis.
207223		St. s.	Liberty	36	22	67.5	17.8	7.3	Fsh.	6	140	1910	Erie, Pa.	Erie, Pa.
208713		Ga. s.	Liberty	15	10	39.5	11.2	4.7	Fsh.	5	20	1911	Seattle, Wash.	Seattle, Wash.
208672		*St. p.	Liberty	196	196	141.8	28.7	5.0	Pas.	4	230	1912	Clarington, Ohio.	Arapahoe, Md.
210349		St. s.	Liberty	42	23	69.0	15.4	5.7	Tow.	12	150	1912	Portland, Ore.	Portland, Ore.
211597		Ga. s.	Liberty	68	44	72.4	18.2	7.6	Fsh.	5	111	1913	Seattle, Wash.	Seattle, Wash.
212086		Ga. s.	Liberty	9	6	23.5	9.0	4.8	Frt.	11	13	1914	Anacortes, Wash.	Do.
201377		Ga. s.	Liberty Bell	9	8	44.0	12.5	3.6	Frt.	3	1	1904	Millville, N. J.	Philadelphia, Pa.
140197		*Ga. p.	Lida	9	9	55.0	13.0	3.0	Frt.	6	1	1876	Talbot County, Md.	Baltimore, Md.
140920		Ga. s.	Lida Carr	8	5	41.4	9.9	2.4	Frt.	2	12	1888	Beanfort, N. C.	Newbern, N. C.
141249		Ga. s.	Lida F.	16	15	42.2	15.4	5.4	Frt.	2	1	1892	Gouldsboro, Me.	Eastport, Me.
211385		Ga. s.	Lida M.	7	5	34.0	9.8	4.8	Fsh.	1	15	1913	Vinal Haven, Me.	Vinal Haven, Me.

1 Formerly U. S. R. C. st. s. Dexter.
 * Formerly sch. y. Terrapin.

* Formerly st. s. De Vaux Powel.
 * Formerly st. s. Susan E. Peck.

* Formerly st. s. Washington.
 * Formerly st. s. City of Macon.

1 Formerly st. s. Samuel W. Morris.
 † Composite.

MERCHANT STEAM VESSELS OF THE UNITED STATES—Continued.

Official No.	Signal letters.	Rig.	Name of vessel.	Gross tonnage.	Net tonnage.	Length.	Breadth.	Depth.	Service.	Crew.	Indicated horsepower.	When built.	Where built.	Home port (where permanent document issues).
						Feet.	Feet.	Feet.						
140488		Ga. s.	Lida May	7	7	34.8	12.4	3.7	Oys.	1	1881	1881	Stamford, Conn.	Bridgeport, Conn.
141618		Ga. s.	Lida Ward	5	5	37.5	13.2	3.2	Oys.	1	1899	1899	Crisfield, Md.	Tappanhook, Va.
140219		Ga. s.	Lida F. Price	8	7	32.5	13.2	3.3	Frt.	1	1876	1876	Patchogue, N. Y.	New York, N. Y.
140581		Ga. s.	Lidie F. Corbin	7	7	34.5	11.1	2.5	Oys.	3	1882	1882	Hills Landing, Md.	Cape Charles, Va.
141791		Ga. s.	Lidie and Marie	14	10	46.3	11.6	4.4	Frt.	2	1902	1902	Warrenton, Oreg.	Portland, Oreg.
141483		Ga. s.	Lief E.	27	18	53.0	16.6	7.3	Frt.	2	1897	1897	Ballard, Wash.	Seattle, Wash.
140730		Ga. s.	Lieutenant	14	12	40.0	16.0	4.5	Oys.	3	1884	1884	Islip, N. Y.	New York, N. Y.
203066		Ga. s.	Lieutenant	21	17	44.4	14.9	4.9	Msc.	3	1906	1906	Totterville, N. Y.	Greenport, N. Y.
210794		Ga. s.	Life-Line	10	8	36.6	10.2	5.2	Pas.	5	1912	1912	Marshfield, Oreg.	Empire, Oreg.
15969		St. s.	Lightning	48	24	74.6	18.5	8.0	Tow.	3	1874	1874	Camden, N. J.	Wilmington, Del.
208065		Ga. s.	Lightning	13	12	41.8	11.0	4.2	Fsh.	1	1911	1911	Ketchikan, Alaska	Ketchikan, Alaska
200720		*St. p.	Lightwood	155	124	159.0	29.0	3.9	Pas.	10	1884	1884	Little Rock, Ark.	St. Louis, Mo.
141861	K. S. L. C.	St. s.	LIGNONER	3,737	2,306	352.5	46.4	26.2	Oil.	31	2,700	1903	Camden, N. J.	Port Arthur, Tex.
200725	K. S. W. M.	St. s.	LIKE LIKE	374	214	136.1	30.1	11.5	Pas.	22	300	1904	San Francisco, Cal.	Honolulu, Hawaii
130928		Ga. s.	Lila	8	6	34.3	13.0	3.3	Pas.	1	1901	1901	Somers Point, N. J.	New York, N. Y.
141441		Ga. s.	Lila	8	8	35.7	10.6	6.1	Frt.	2	1896	1896	Little Deer Isle, Me.	Castine, Me.
140715		St. s.	Lila May Hardy	19	9	51.5	13.1	5.0	Tow.	2	1884	1884	Jersey City, N. J.	New York, N. Y.
200715		St. s.	Lila May Hardy	9	9	41.9	9.9	4.2	Frt.	1	1904	1904	Apalachicola, Fla.	Apalachicola, Fla.
140964		St. e.	Lillian Weing	25	17	57.5	11.2	6.3	Frt.	3	32	1888	San Francisco, Cal.	Newport, Oreg.
141192		Ga. s.	Lillian	10	6	45.4	12.9	3.1	Frt.	1	1892	1892	Smyrna, N. C.	Beaufort, N. C.
141233		Ga. s.	Lillian	10	6	50.5	13.7	3.4	Frt.	2	15	1892	Fairmount, Md.	Annapolis, Md.
141470		St. s.	Lillian	34	19	61.5	16.6	6.5	Pas.	4	1897	1897	San Francisco, Cal.	San Francisco, Cal.
141789		Ga. s.	Lillian	10	10	36.8	14.5	4.7	Fsh.	2	1902	1902	Osterville, Mass.	Vineyard Haven, Mass.
141838		Ga. s.	Lillian	28	14	51.4	18.1	7.8	Fsh.	7	1902	1902	Gloucester, Mass.	Gulport, Miss.
141840		St. s.	Lillian	174	118	108.4	28.4	8.8	Frt.	6	150	1902	Athens, N. Y.	New York, N. Y.
201074		Ga. s.	Lillian	15	9	53.0	12.8	5.5	Frt.	1	1904	1904	Roque Bluff, Mo.	Eastport, Me.
201244		Ga. s.	Lillian	9	6	43.3	9.7	2.6	Msc.	1	21	1904	Tacoma, Wash.	Juneau, Alaska
201666		Ga. s.	Lillian	15	7	56.0	15.0	2.9	Tow.	1	1904	1904	Falkland, N. C.	Newborn, N. C.
202559		St. s.	Lillian	18	9	48.4	12.4	4.2	Tow.	2	8	1905	Elizabeth City, N. C.	Elizabeth City, N. C.
203705		Ga. s.	Lillian	20	20	42.0	11.9	3.9	Fsh.	2	1906	1906	Washington Harbor, Wis.	Milwaukee, Wis.
204369		Ga. s.	Lillian	9	6	40.9	8.7	2.4	Pas.	1	1907	1907	Ballard, Wash.	Seattle, Wash.
204537		Ga. s.	Lillian	14	10	43.5	14.2	4.0	Frt.	2	35	1907	Frederica, Del.	Wilmington, Del.
205599		Ga. s.	Lillian	7	7	30.3	8.0	6.9	Tow.	1	1908	1908	Elizabeth City, N. C.	Elizabeth City, N. C.
206500		Ga. s.	Lillian	7	7	34.8	9.5	2.6	Msc.	1	12	1909	Atlantic, N. C.	Beaufort, N. C.
206930		Ga. s.	Lillian	9	8	32.6	9.2	4.0	Fsh.	2	8	1906	Manitowoc, Wis.	Milwaukee, Wis.
207500		Ga. s.	Lillian	9	7	33.0	9.6	3.6	Pas.	2	13	1910	San Diego, Cal.	San Diego, Cal.
208264		Ga. s.	Lillian	12	6	34.1	13.1	6.0	Fsh.	4	11	1910	Friendship, Me.	Gloucester, Mass.
210924		Ga. s.	Lillian	20	12	40.3	19.7	3.0	Frt.	1	12	1913	Josephine, Ala.	Mobile, Ala.
204158	K. W. C. T.	Ga. y.	Lillian II	44	38	64.4	15.0	6.1	Yct.	2	1907	1907	Long Island City, N. Y.	Chicago, Ill.
212341		St. s.	Lillian A	12	12	40.5	12.5	4.3	Fsh.	2	40	1914	Northport, Mich.	Grand Haven, Mich.
141449		Ga. s.	Lillian Annie	12	12	56.2	12.6	3.0	Tow.	2	1894	1894	West Palm Beach, Fla.	Wilmington, N. C.
202043		Ga. s.	Lillian B	58	53	61.6	20.7	7.7	Frt.	2	58	1905	Corpus Christi, Tex.	Houston, Tex.
206362		Ga. s.	Lillian B	12	8	50.0	12.0	4.0	Fsh.	2	50	1909	Moutegut, La.	Brashear, La.
96488		Ga. s.	Lillian Dorn	44	44	54.8	17.8	7.4	Pas.	3	50	1900	New Rochelle, N. Y.	Chicago, Ill.
15373		Ga. s.	Lillian Estelle	13	12	43.4	13.1	4.0	Fsh.	2	1887	1887	Lynn, Mass.	Portland, Me.
212118		*Ga. p.	Lillian F	17	11	32.9	8.4	1.4	Tow.	1	10	1911	Beardstown, Ill.	St. Louis, Mo.
202419		*St. p.	Lillian H	41	41	100.0	18.0	2.5	Tow.	15	1905	1905	Gallipolis, Ohio	Do.
141072		Ga. s.	Lillian J	5	5	30.3	10.6	2.9	Msc.	1	1890	1890	Jamesport, N. Y.	Greenport, N. Y.
202815		Ga. y.	Lillian L	23	23	63.5	10.8	5.1	Yct.	2	31	1906	Bascom, Ohio	New York, N. Y.
207887		Ga. s.	Lillian L	8	7	38.4	8.4	4.0	Frt.	2	30	1909	Conway, S. C.	Georgetown, S. C.
212097		Ga. s.	Lillian L	12	8	43.2	11.8	4.5	Pas.	0	40	1914	Oakland, Cal.	San Francisco, Cal.
204949		*Ga. p.	Lillian May	14	14	50.0	10.1	2.8	Pas.	4	1908	1908	Jonesville, La.	Vicksburg, Miss.
141395		Ga. s.	Lillian Russell	11	10	34.7	14.4	4.4	Frt.	1	1895	1895	Essex, Mass.	Provincetown, Mass.
205392		Ga. s.	Lillian S	10	7	40.0	10.5	4.5	Fsh.	4	20	1907	Seattle, Wash.	Seattle, Wash.
140796		Ga. s.	Lillian White	10	5	51.9	13.7	3.3	Frt.	2	1885	1885	Somerset County, Md.	Annapolis, Md.
141821		Ga. s.	Lillian C. Cooper	22	16	64.0	18.0	4.5	Frt.	2	1902	1902	Oriole, Md.	Norfolk, Va.
202083		Ga. s.	Lillian D. Foss	14	9	55.5	12.3	3.5	Pas.	2	27	1905	Tacoma, Wash.	Tacoma, Wash.
205448		Ga. s.	Lillian H. Haskell	7	7	32.9	10.8	5.4	Fsh.	2	1906	1906	Deer Isle, Me.	Deer Isle, Me.
209702		Ga. s.	Lillian M. Newey	41	37	60.0	20.4	4.6	Frt.	2	40	1912	Brookhaven, N. Y.	Patchogue, N. Y.
210683		Ga. s.	Lillian M. Harris	8	5	37.0	10.3	4.0	Tow.	2	37	1912	Paulsboro, N. J.	Philadelphia, Pa.
140010		St. s.	Lillie	31	26	69.0	15.0	4.8	Yct.	2	1872	1872	Brooklyn, N. Y.	Detroit, Mich.
141573		Ga. s.	Lillie	10	7	46.0	9.8	3.5	Pas.	2	1898	1898	Pocomoke City, Md.	Richmond, Va.
141683		*St. p.	Lillie	18	16	60.0	17.5	2.8	Pas.	4	1900	1900	Kissimmee, Fla.	Tampa, Fla.
141801		Ga. s.	Lillie	10	9	37.6	13.0	3.7	Pas.	2	1902	1902	Somers Point, N. J.	Somers Point, N. J.
206771		Ga. s.	Lillie	7	7	29.5	9.7	3.5	Frt.	1	10	1900	Eldora, N. J.	Do.
208541		Ga. s.	Lillie	9	8	29.2	8.3	3.5	Fsh.	2	12	1906	Manitowoc, Wis.	Milwaukee, Wis.
208609		St. s.	Lillie	11	7	27.0	10.6	3.0	Fsh.	3	6	1900	Marquette, Wis.	Do.
208785		Ga. s.	Lillie	6	6	30.0	7.0	3.0	Pas.	1	4	1910	Clinton, Iowa	Des Moines, Iowa.
209097		Ga. s.	Lillie	10	8	37.0	10.3	4.0	Frt.	1	1911	1911	Paulsboro, N. J.	Philadelphia, Pa.
141126		St. a.	Lillie A	11	5	46.8	11.0	3.7	Tow.	1	1891	1891	Bay City, Mich.	Grand Haven, Mich.
140463		Ga. s.	Lillie B	13	13	45.5	16.7	4.4	Msc.	2	1881	1881	New Orleans, La.	Tampa, Fla.
206311		Ga. s.	Lillie B	7	6	43.0	8.6	3.4	Pas.	2	21	1909	Eufaula, Ala.	Apalachicola, Fla.
140549		Ga. s.	Lillie Bird	8	8	36.3	14.2	2.6	Fsh.	1	1882	1882	Matagorda, Tex.	Port Lavaca, Tex.
140828		Ga. s.	Lillie Dean	7	6	30.0	13.3	3.8	Frt.	1	1886	1886	Patchogue, N. Y.	Patchogue, N. Y.
202032		St. y.	Lillie G	34	18	57.6	15.0	6.5	Yct.	2	1905	1905	Camden, Me.	Boston, Mass.

¹ Formerly *st. p. (a) U. S. Eng. Henry Sheldon.
(b) Henry Sheldon.

² Formerly slp. Nora.
³ Formerly ga. s. Union.

⁴ Formerly ga. s. Marguerite.
⁵ Formerly ga. y. Ouward.

MERCHANT STEAM VESSELS OF THE UNITED STATES—Continued.

Official No.	Signal letters.	Rtg.	Name of vessel.	Gross tonnage.	Net tonnage.	Length.	Breadth.	Depth.	Service.	Crew.	Indicated horsepower.	When built.	Where built.	Home port (where permanent document issues).
						Feet.	Feet.	Feet.						
201546		Ga. s.	Lillie L.	25	6	54.6	19.8	3.3	Oys.	7	1904	1904	Bloxii, Miss.	New Orleans, La.
205669		Ga. s.	Lillie May	14	11	47.3	11.1	3.6	Oys.	1	16	1908	Lynnhaven, Va.	Norfolk, Va.
206903		Ga. s.	Lillie R.	15	14	36.0	9.6	4.0	Fsh.	1	20	1905	Gros Cape, Mich.	Grand Haven, Mich.
211590		*Ga. p.	Lillie R.	5	5	31.8	6.0	2.6	Pas.	2	23	1913	Graysboro, Mo.	Calto, Ill.
140475		Ga. s.	Lillie B. Dayton	9	8	38.4	12.5	3.0	Msc.	2	1881	1881	Patchogue, N. Y.	Bridgeport, Conn.
141199		St. s.	Lillie M. Graham	49	24	65.0	17.0	7.0	Tow.	3	1892	1892	Philadelphia, Pa.	Philadelphia, Pa.
206996		St. s.	Lillie and Agnes	115	80	100.0	20.6	8.2	Frt.	4	80	1909	Perth Amboy, N. J.	New York, N. Y.
206270		Ga. s.	Lillie and Janie	10	7	39.4	13.5	3.2	Frt.	2	6	1904	West River, Md.	Annapolis, Md.
200275		St. s.	Lillie & May	12	8	44.1	10.3	5.5	Fsh.	4	1903	1903	Buffalo, N. Y.	Grand Haven, Mich.
201128		Ga. s.	Lilly	8	5	33.0	10.3	3.8	Tow.	1	1904	1904	Seattle, Wash.	Pt. Townsend, Wash.
203029		St. s.	Lilly K.	10	7	32.2	9.6	3.5	Fsh.	3	1905	1905	Manitowoc, Wis.	Grand Haven, Mich.
140478		*St. p.	Lily	123	72	92.5	18.4	3.7	Tow.	4	65	1881	Seattle, Wash.	Seattle, Wash.
140992		St. s.	Lily	104	79	94.8	23.5	6.4	Frt.	8	90	1889	Mount Clemens, Mich.	Detroit, Mich.
200577		Ga. s.	Lily	11	11	50.0	10.0	3.0	Tow.	2	1903	1903	Wilmington, N. C.	Wilmington, N. C.
210120		Ga. s.	Lily	13	12	45.4	11.4	3.2	Tow.	2	12	1912	Mobile, Ala.	Mobile, Ala.
210423		Ga. s.	Lily	7	7	33.0	9.5	3.3	Fsh.	1	12	1912	Ketchikan, Alaska	Ketchikan, Alaska
206379		Ga. s.	Lily J.	10	7	36.9	8.5	3.2	Pas.	1	13	1902	Dames Point, Fla.	Jacksonville, Fla.
206773		Ga. s.	Lily May	13	12	36.6	14.2	5.4	Pas.	2	30	1908	Brooklyn, N. Y.	New York, N. Y.
141360		Ga. s.	Lily and Maud	9	8	32.2	10.5	4.8	Fsh.	1	16	1834	Ballard, Wash.	Ketchikan, Alaska
140685		Ga. s.	Limens	10	6	32.7	13.4	3.9	Frt.	2	1884	1884	Key West, Fla.	Key West, Fla.
206406		Ga. s.	Limit	11	6	41.0	10.0	3.1	Tow.	2	25	1908	Dames Point, Fla.	Jacksonville, Fla.
211099		Ga. s.	Limit	7	6	29.4	9.6	3.6	Fsh.	1	10	1913	Ketchikan, Alaska	Ketchikan, Alaska
140654		Ga. s.	Lina Cox	24	18	61.0	17.5	5.3	Oys.	8	1883	1883	Somerset County, Md.	Tappahanno k, Va.
207092		Ga. s.	Lina K.	10	7	35.4	11.4	4.1	Pas.	2	15	1910	Port Graham, Alaska	Juneau, Alaska
202016		Ga. s.	Lincoln	7	7	27.8	12.6	4.0	Fsh.	2	1905	1905	Osterville, Mass.	Edgartown, Mass.
210635		Ga. s.	Lincoln	25	17	54.0	15.3	5.8	Fsh.	7	55	1913	Seattle, Wash.	Seattle, Wash.
211161		Ga. s.	Lincoln	14	9	33.8	11.5	4.2	Fsh.	5	12	1913	do.	do.
206555		Ga. s.	Lincoln II	8	7	27.3	13.4	3.9	Fsh.	1	7	1909	Osterville, Wash.	New Bedford, Mass.
206806		Ga. s.	Lincoln III	8	7	25.7	13.3	4.0	Fsh.	1	12	1911	do.	Barnstable, Mass.
141561		*St. p.	Linda	692	386	181.0	36.5	7.0	Pas.	23	700	1898	Unalaska, Alaska	St. Michael, Alaska
140506		St. s.	Linden	65	33	70.0	17.6	7.0	Tow.	7	1881	1881	South Amboy, N. J.	Perth Amboy, N. J.
141370		St. s.	Linden	894	708	206.0	35.5	12.6	Frt.	14	800	1895	Port Huron, Mich.	Albany, N. Y.
141147		St. s.	Lindrup	42	23	63.2	15.5	6.3	Tow.	4	1891	1891	Manistee, Mich.	Marquette, Mich.
141610		Ga. s.	Lindsay	10	7	28.6	13.8	4.5	Msc.	2	1859	1859	Noank, Conn.	Newport, R. I.
200104		Ga. s.	Linet	9	8	42.0	9.5	4.0	Yct.	2	1903	1903	Greenport, N. Y.	Greenport, N. Y.
141726		Ga. s.	Linnie Belle	6	0	27.7	10.9	4.3	Fsh.	2	1911	1911	Friendship, Me.	Deer Isle, Me.
202123	K. T. V. S.	St. y.	Linta	79	53	91.4	17.5	8.7	Yct.	0	1905	1905	New York, N. Y.	New York, N. Y.
161634		St. s.	Linus	23	14	50.0	12.0	4.8	Tow.	3	1890	1890	Point Washington, Fla.	Mobile, Ala.
15613		Ga. s.	Litwood	14	12	43.5	13.1	3.5	Pas.	1	1899	1899	Smith Point, N. Y.	New York, N. Y.
140790		Ga. s.	Linwood	8	8	49.0	11.5	3.4	Frt.	2	1885	1885	Somerset County, Md.	Annapolis, Md.
141966		Ga. s.	Linwood	12	9	42.0	13.5	6.2	Frt.	2	1901	1901	Lubeck, Me.	Lubeck, Me.
204676		Ga. s.	Linwood	27	15	47.2	13.0	4.8	Oys.	2	36	1707	Stratford, Conn.	Providence, R. I.
206887		Ga. s.	Lioda R.	12	8	42.0	8.5	4.0	Pas.	1	40	1912	Houghton, Mich.	Marquette, Mich.
206838		Ga. s.	Lion	10	7	48.0	11.5	3.0	Oys.	1	16	1911	Morgan City, La.	Brashear, La.
201330		St. p.	Lionel R. Webster	343	261	139.0	32.7	8.3	Fer.	5	200	1904	Portland, Ore.	Portland, Ore.
201174		Ga. s.	Lister	21	14	49.0	15.1	7.5	Fsh.	4	1904	1904	Ballard, Wash.	Seattle, Wash.
202314		Ga. s.	Lister	13	12	35.0	13.3	4.8	Oys.	1	1905	1905	Bridgeport, Conn.	Bridgeport, Conn.
206711		Ga. s.	Listo	31	21	63.5	13.0	7.0	Frt.	1	123	1912	Los Angeles, Cal.	Los Angeles, Cal.
141110		Ga. s.	Little Addie	9	9	30.4	11.0	5.3	Fsh.	3	1890	1890	Friendship, Me.	Newport, R. I.
202001		*Ga. p.	Little Archib	10	10	39.0	6.6	6.0	Pas.	2	1905	1905	Stephensport, Ky.	Louisville, Ky.
140606		Ga. s.	Little Bay	11	13	47.0	14.4	3.2	Frt.	2	1883	1883	Portsmouth, Va.	Norfolk, Va.
141386		St. p.	Little Ben	24	24	68.8	18.0	2.4	Fer.	2	1895	1895	Ponitroy, Ohio	Wheeling, W. Va.
206104		Ga. s.	Little Billee	0	6	30.3	11.9	3.6	Fsh.	2	12	1909	Atlantic City, N. J.	Tuckerton, N. J.
211730		Ga. s.	Little Bob	11	11	32.6	9.2	4.0	Fsh.	1	12	1908	Sturgeon Bay, Wis.	Milwaukee, Wis.
206758		Ga. s.	Little Boone	7	7	33.6	9.7	2.5	Pas.	2	20	1909	Constance, Ky.	Louisville, Ky.
141235		Ga. s.	Little Brother	6	0	33.0	11.6	3.7	Oys.	1	1892	1892	Terrebonne, La.	Brashear, La.
207480		Ga. s.	Little Brothers	38	30	54.4	17.4	5.4	Fsh.	6	120	1910	Patchogue, N. Y.	Patchogue, N. Y.
204457		*St. p.	Little Clyde	55	55	98.0	20.0	4.5	Tow.	8	38	1907	Runsey, Ky.	Nashville, Tenn.
209667		St. s.	Little Colonel	20	6	55.3	13.0	5.4	Tow.	7	80	1912	Madisonville, La.	New Orleans, La.
140412		Ga. s.	Little David	15	14	37.0	14.4	5.0	Frt.	2	1880	1880	Cherryfield, Me.	Eastport, Me.
208038		*St. p.	Little Delta	71	41	66.7	16.7	3.2	Frt.	10	40	1908	Fairbanks, Alaska	Eagle, Alaska
207728		Ga. s.	Little Elsie	11	11	53.5	16.7	7.0	Fsh.	2	26	1910	East Boothbay, Me.	Boston, Mass.
140244		Ga. s.	Little Fannie	23	12	54.4	15.0	5.9	Fsh.	9	1877	1877	Bristol, Me.	Gloucester, Mass.
141635		Ga. s.	Little Foster	7	7	29.2	10.9	5.8	Fsh.	1	1900	1900	Friendship, Me.	Portland, Me.
140284		Ga. s.	Little Fred	14	13	43.4	14.6	4.6	Msc.	5	1878	1878	Bath, Me.	Newport, R. I.
140486		*St. p.	Little Fred	80	86	129.0	24.0	3.6	Tow.	15	1881	1881	Pittsburgh, Pa.	Pittsburgh, Pa.
141204		Ga. s.	Little Freddie	10	9	36.8	14.1	4.1	Frt.	1	1892	1892	Morgan Point, Tex.	Galveston, Tex.
141172		Ga. s.	Little George	11	8	48.0	14.5	4.3	Frt.	1	1891	1891	Baltimore, Md.	Norfolk, Va.
140343		St. s.	Little Giant	26	13	43.0	13.0	5.0	Fer.	3	1878	1878	Gloucester, Mass.	Gloucester, Mass.
209959		Ga. s.	Little Glory	49	27	61.5	16.0	6.1	Fsh.	4	60	1912	Seattle, Wash.	Seattle, Wash.
201465		Ga. s.	Little Jennie	19	19	46.4	14.2	4.8	Fsh.	2	1904	1904	Gloucester, Mass.	Provincetown, Mass.
141501		Ga. s.	Little Jim	12	8	42.0	13.8	2.7	Msc.	1	1897	1897	Mochead City, N. C.	Newbern, N. C.
211310		*St. p.	Little Jim	11	14	63.5	14.0	2.0	Tow.	7	50	1913	Martins Ferry, Ohio	Pittsburgh, Pa.
209030		*Ga. p.	Little Joe	5	5	40.0	8.0	2.0	Pas.	2	1910	1910	Tyrone, Ky.	Louisville, Ky.
211735		*Ga. p.	Little Joe	0	6	45.4	9.3	2.4	Pas.	1	12	1913	Riverton, Ind.	Evansville, Ind.

* Formerly st. s. V. II. Wright.

* Formerly ga. s. Frank A. Koelmer.

MERCHANT STEAM VESSELS OF THE UNITED STATES—Continued.

Official No.	Signal letters.	Rtg.	Name of vessel.	Gross tonnage.	Net tonnage.	Length.	Breadth.	Depth.	Service.	Crew.	Indicated horsepower.	When built.	Where built	Home port (where permanent document issues).
						Feet.	Feet.	Feet.						
141220		Ga. s.	Little Low	6	5	28.5	12.4	3.0	Frt.	2	1892	Charleston, S. C.	Charleston, S. C.
25944		Ga. s.	Little Lucy	11	10	35.3	13.0	5.5	Frt.	2	1877	Lubbock, Me.	Eastport, Me.
140861		St. s.	Little Mac	25	19	60.0	10.7	2.5	Pas.	2	1886	Buffalo, N. Y.	Cape Vincent, N. Y.
205594		Ga. s.	Little Mac	7	7	33.0	12.4	3.5	Pas.	1	8	1908	Atlantic City, N. J.	Somers Point, N. J.
141859		St. s.	Little Maeta	10	6	37.0	10.9	4.2	Fsh.	5	1903	Charlottesville, Mich.	Grand Haven, Mich.
140501		St. s.	Little Nora	17	8	47.6	12.9	6.0	Tow.	3	1881	Baltimore, Md.	Baltimore, Md.
141833		*Ga. p.	Little Pearl	22	22	58.0	22.0	2.8	Fer.	2	18	1902	Tower, Nebr.	Pembina, N. Dak.
141744		Ga. s.	Little Ray	8	8	35.2	10.3	5.3	Fsh.	2	1900	Friendship, Me.	Machias, Me.
202976		Ga. s.	Little Rthody	7	5	42.3	9.6	4.7	Frt.	6	10	1902	South Boston, Mass.	Newport, R. I.
211315		Ga. s.	Little Rosie	6	5	29.6	8.8	3.5	Fsh.	1	12	1913	Saxman, Alaska	Ketchikan, Alaska.
202976		Ga. s.	Little Round Top	46	23	66.5	17.7	7.6	Tow.	2	1871	Hillsworth, Mo.	Hillsworth, Me.
211052		Ga. s.	Little Ruth	21	12	52.6	14.3	6.0	Fsh.	1	1913	Rockport, Mass.	Boston, Mass.
141318		St. p.	Little Silver	428	256	159.9	25.8	7.8	Pas.	18	455	1893	Tomkins Cove, N. Y.	Perth Amboy, N. J.
141281		Ga. s.	Little Sister	6	6	42.3	11.2	2.3	Frt.	1	1891	Smyrna, N. C.	Beaufort, N. C.
202905		St. s.	Little Sisters	28	17	54.4	17.4	5.2	Frt.	1	1906	Patchogue, N. Y.	Patchogue, N. Y.
208263		*St. p.	Little Snug	50	31	69.2	13.4	3.7	Pas.	5	27	1910	Fairbanks, Alaska	East, Alaska.
206100		St. y.	Little Sovereign	91	61	136.0	13.5	7.3	Yct.	14	1,600	1909	New York, N. Y.	New York, N. Y.
204415		*Ga. p.	Little Tip	21	11	50.0	16.0	2.5	Drq.	4	25	1907	Nashville, Tenn.	Nashville, Tenn.
209779		Ga. s.	Little Tom	32	21	54.5	14.5	6.5	Fsh.	6	75	1912	Seattle, Wash.	Seattle, Wash.
204300		*Ga. p.	Little Wash	9	9	43.0	11.0	2.5	Msc.	0	1907	Newhaven, Ill.	Vicksburg, Miss.
141411		St. s.	Little Will	31	31	61.0	13.0	5.5	Tow.	7	1895	Troy, Ind.	Evansville, Ind.
23581		Ga. s.	Live Carp	6	5	32.0	11.5	2.8	Oys.	1	1867	Sayville, N. Y.	New York, N. Y.
14889		St. s.	Livingston	91	62	81.0	25.0	7.0	Frt.	3	1833	Saugerties, N. Y.	Albany, N. Y.
141005	K. F. J. D.	St. s.	Livingstone	2,134	1,622	281.0	41.0	20.0	Frt.	10	1,000	1889	Wyandotte, Mich.	Detroit, Mich.
96305		Ga. s.	Lizette	8	7	25.0	12.5	4.4	Pas.	1	10	1895	East Providence, R. I.	Providence, R. I.
140307		Ga. s.	Lizelle	5	5	28.5	11.6	2.8	Oys.	1	1873	Babylon, N. Y.	Stamford, Conn.
140356		Ga. s.	Lizelle	14	13	38.8	15.0	5.7	Oys.	2	1878	Oyster Bay, N. Y.	New York, N. Y.
141462		Ga. s.	Lizelle	6	6	31.7	12.3	3.5	Oys.	1	1896	Cedar Bayou, Tex.	Houston, Tex.
141808		St. s.	Lizelle	45	31	60.0	14.6	6.4	Tow.	3	36	1902	Portland, Oreg.	Portland, Oreg.
200881		Ga. s.	Lizelle	13	9	45.0	13.3	4.0	Frt.	2	1904	Warren, R. I.	New London, Conn.
208167		*Ga. p.	Lizelle	5	5	31.6	7.3	2.4	Fer.	2	6	1908	Larkins Landing, Ala.	Mobile, Ala.
141008		Ga. s.	Lizelle A	10	9	42.0	10.3	3.5	Pas.	1	1899	Pennsgrove, N. J.	Philadelphia, Pa.
141085		Ga. s.	Lizelle A	8	8	25.4	13.4	4.4	Frt.	1	1893	Patchogue, Mass.	Providence, R. I.
141399		Ga. s.	Lizelle B	5	5	26.2	12.1	3.0	Frt.	1	1895	Patchogue, N. Y.	Greenport, N. Y.
141494		St. s.	Lizelle Blades	7	7	49.0	13.2	3.7	Tow.	1	1929	Newbern, N. C.	Newbern, N. C.
107977		Ga. s.	Lizelle Charmond	11	7	33.0	10.2	3.1	Fsh.	1	13	1875	Mill Hill, D. I.	Wilmington, Del.
240114		St. s.	Lizelle Colburn	130	65	111.5	18.0	8.8	Tow.	25	1875	Boothbay, Me.	Reedville, Va.
140550		St. s.	Lizelle Crawford	62	26	67.4	17.5	8.0	Tow.	5	1882	Camden, N. J.	Philadelphia, Pa.
204390	K. W. G. B.	St. s.	Lizelle D	122	83	77.8	21.0	10.5	Tow.	1	320	1907	Philadelphia, Pa.	New York, N. Y.
141609		Ga. s.	Lizelle Emma	10	10	33.0	12.4	6.0	Pas.	1	1899	Friendship, Me.	Rockland, Me.
110783		St. s.	Lizelle H	15	7	49.0	9.5	4.3	Oys.	3	1888	Alexandria Bay, N. Y.	Ogdensburg, N. Y.
140548		Ga. s.	Lizelle H	34	24	63.0	18.8	4.7	Oys.	7	1882	Tottenville, N. Y.	Greenport, N. Y.
141054		Ga. s.	Lizelle K	6	6	27.0	13.3	4.0	Fsh.	2	1890	Noank, Conn.	Newport, R. I.
141066		Ga. s.	Lizelle L	18	14	44.5	10.0	5.1	Yct.	2	1879	Brooklyn, N. Y.	New York, N. Y.
140172		Ga. s.	Lizelle May	15	14	43.2	14.2	5.3	Fsh.	1	1875	Portland, Me.	Portland, Me.
140774		Ga. s.	Lizelle May	43	41	57.1	18.5	5.2	Frt.	2	1885	Gouldsboro, Me.	Machias, Me.
210946		Ga. s.	Lizelle N	7	5	33.2	12.5	3.0	Frt.	2	7	1913	Mt. Pleasant, S. C.	Charleston, S. C.
141788		Ga. s.	Lizelle Pettigrove	12	5	35.3	13.6	4.7	Oys.	2	10	1902	Boothbay, Me.	New London, Conn.
141792		Ga. y.	Lizelle V	18	12	46.4	13.8	4.8	Yct.	3	1902	Jersey City, N. J.	New York, N. Y.
140572		St. s.	Lizelle Walsh	41	27	65.0	14.0	6.0	Pas.	7	1882	Grand Haven, Mich.	Grand Haven, Mich.
140237		Ga. s.	Lizelle Walworth	9	8	34.0	11.7	4.7	Frt.	2	1877	Bristol, Me.	Eastport, Me.
106888		St. s.	Lizelle B. Archbold	45	45	85.3	15.6	4.2	Tow.	2	1892	Paducah, Ky.	Paducah, Ky.
141631		Ga. s.	Lizelle B. Foster	12	12	36.7	14.2	6.0	Fsh.	3	1899	Gloucester, Mass.	Provincetown, Mass.
190687		Ga. s.	Lizelle D. Bell	16	13	38.3	16.0	4.3	Pas.	2	12	1883	City Island, H. Y.	New York, N. Y.
201798		Ga. s.	Lizelle D. Lells	9	5	39.5	11.2	6.0	Fsh.	1	1905	Friendship, Me.	Rockland, Me.
204516		St. s.	Lizelle P. Greenlaw	7	6	31.2	11.6	5.4	Fsh.	2	6	1907	Waldoboro, Me.	Belfast, Me.
141412		Ga. s.	Lizelle M. Snow	17	9	35.7	9.9	3.0	Pas.	2	1889	Brewer, Me.	Boothbay, Me.
141455		St. s.	Lizelle S. Field	8	5	27.5	10.8	5.0	Fsh.	2	8	1873	Friendship, Me.	Vinalhaven, Me.
141560		Ga. s.	Lizelle S. Joy	11	6	35.0	12.0	7.2	Fsh.	1	1898	Rockport, Me.	Rockport, Me.
92855	K. M. H. Q.	St. y.	LIZELLE LYN	92	63	127.3	16.3	9.1	Yct.	11	212	1895	Wilmington, Del.	New York, N. Y.
76318		St. s.	Lloyd M	31	22	70.7	14.5	6.0	Fsh.	6	1882	Buffalo, N. Y.	Grand Haven, Mich.
236836		Ga. s.	Lloyd M	9	8	26.7	8.4	3.8	Fsh.	2	12	1906	High Island, Mich.	Do.
212137		Ga. s.	Lloyd V	8	7	40.0	8.1	3.1	Pas.	1	13	1914	Mount Vernon, Ind.	Evansville, Ind.
150120	K. C. G. F.	St. y.	Loando	42	27	88.4	16.9	5.2	Yct.	5	1877	Greenpoint, N. Y.	New York, N. Y.
207443	L. B. M. K.	Ga. y.	Leantaka	47	32	61.3	14.0	7.6	Yct.	3	100	1910	Trenton, N. J.	Newark, N. J.
207048		Ga. s.	Lobo	32	28	53.3	15.4	6.4	Frt.	1	30	1939	Fort Lee, N. J.	New York, N. Y.
208359		Ga. s.	Loberst	8	8	32.0	11.0	3.6	Fsh.	2	8	1911	Newport, R. I.	Newport, R. I.
204175		Ga. s.	Lochinvar	57	34	72.1	20.4	9.0	Fsh.	9	20	1907	Harpswell, Me.	Portland, Me.
141742		St. y.	Lockport	10	13	46.0	10.8	4.2	Yct.	2	1878	Oakhosh, Wis.	Milwaukee, Wis.
205159		*St. p.	Lockport	54	54	100.0	20.0	3.6	Frt.	10	250	1908	Lockport, La.	New Orleans, La.
211007		St. s.	Locust	65	10	72.2	17.2	7.8	Tow.	9	125	1902	Tacoma, Wash.	San Francisco, Cal.
206619		Ga. s.	Lodl	8	6	38.7	10.9	3.2	Frt.	1	25	1906	Antioch, Cal.	Do.
141435		Ga. s.	Londona	25	27	48.0	14.8	6.7	Yct.	3	50	1876	Port Jefferson, N. Y.	New York, N. Y.
200646	L. C. D. H.	Ga. y.	Lodona	91	61	71.2	18.5	8.4	Yct.	3	120	1911	Camden, N. J.	Philadelphia, Pa.

† Formerly sch. Vinnie Small.
 * Formerly st. s. V. Rogers.
 † Formerly st. s. R. H. Southgate.

† Formerly st. s. Andy.
 * Formerly st. y. Marletta.
 † Formerly st. s. J. W. Hahn.

† Formerly st. y. Promise.
 * Formerly U. S. Navy st. s. Locust.
 † Composite.

MERCHANT STEAM VESSELS OF THE UNITED STATES—Continued.

Official No.	Signal letters.	Rig.	Name of vessel.	Gross tonnage.	Net tonnage.	Length.	Breadth.	Depth.	Service.	Crew.	Indicated horsepower.	When built.	Where built.	Home port (when permanent document issues).
						Feet.	Feet.	Feet.						
203474		Ga. s.	Lofton.....	10	6	30.9	14.2	4.1	Frt.	2	1906	McClellanville, S. C.	Charleston, S. C.
202873		St. s.	LORTUS CUDDY.....	6,820	5,361	525.0	55.0	31.0	Frt.	21	1,500	1906	Lorain, Ohio.	Cleveland, Ohio.
207642		Ga. s.	Logan.....	13	10	47.6	13.8	3.0	Frt.	1	1910	Bridgeport, N. J.	Philadelphia, Pa.
203147		Ga. s.	Logger.....	8	5	32.0	8.3	2.5	Tow.	0	1906	Cosmopolis, Wash.	Pt. Townsend, Wash.
200221		Ga. y.	Lois.....	25	17	59.2	15.2	4.6	Yet.	1	1903	Detroit, Mich.	Detroit, Mich.
208826		*St. p.	Lois.....	49	30	58.4	14.8	3.0	Pas.	0	63	1910	Fairbanks, Alaska	Etate, Alaska
209196		Ga. s.	Lols.....	21	14	50.0	11.0	4.2	Pas.	1	39	1911	Seattle, Wash.	Seattle, Wash.
209777		Ga. s.	Lols II, Corkum.....	58	34	70.6	17.4	8.4	Fsh.	8	59	1912	Essex, Mass.	Boston, Mass.
211777		Ga. y.	Lofterer IV.....	23	18	49.0	12.4	5.5	Yet.	1	4	1912	Alton, Ill.	St. Louis, Mo.
208555		Ga. s.	Lola.....	10	10	44.4	10.1	3.4	Pas.	2	23	1911	Braunton, Tex.	Houston, Tex.
208635		Ga. s.	Lola.....	18	15	30.0	12.9	6.0	Oys.	2	23	1894	Providence, R. I.	Providence, R. I.
211213		Ga. s.	Lola.....	6	6	30.0	7.7	3.2	Pas.	1	8	1913	Detroit, Mich.	Sioux City, Iowa.
141089		Ga. s.	Lola L.....	18	16	31.0	14.5	4.5	Oys.	4	1899	Northport, N. Y.	Bridgeport, Conn.
141171		St. s.	Lola M.....	45	28	73.2	16.3	5.0	Oys.	5	1891	Tottenville, N. Y.	Cold Spring, N. Y.
204545		Ga. s.	Lola Mae.....	13	5	45.8	13.4	4.4	Frt.	2	1907	Crab Neck, Va.	Newport News, Va.
206763		*St. p.	Loma.....	45	23	67.7	19.0	4.3	Frt.	4	33	1909	Everett, Wash.	Pt. Townsend, Wash.
204659		Ga. s.	London.....	8	5	31.0	11.4	2.4	Frt.	1	1907	Smiths Point, Tex.	Galveston, Tex.
203527		St. s.	Lone Fisherman.....	48	32	50.4	17.4	6.8	Pas.	3	133	1906	Tacoma, Wash.	Juneau, Alaska.
141082		*St. p.	Lone Star.....	48	48	84.0	20.0	5.0	Tow.	4	1890	Rock Island, Ill.	Des Moines, Iowa.
141429		*St. p.	Lone Star.....	73	49	81.0	18.9	3.3	Tow.	8	1896	Berwick, La.	New Orleans, La.
200986		Ga. p.	Lone Star.....	9	9	50.2	11.5	2.1	Pas.	1	1904	Terre Haute, Ind.	St. Louis, Mo.
202739		Ga. s.	Lone Star.....	7	5	39.4	12.4	2.7	Fsh.	1	19	1905	Miami, Fla.	Key West, Fla.
206515		Ga. s.	Lone Star.....	8	6	32.6	8.6	6.2	Oys.	1	1909	Grand Lake, La.	Brashear, La.
206949		Ga. s.	Lone Star.....	9	6	42.0	7.8	6.2	Misc.	1	1907	Beaumont, Tex.	Port Arthur, Tex.
210754		Ga. p.	Lone Star.....	8	6	42.9	10.7	2.8	Pas.	1	8	1912	Saltville, Tenn.	Nashville, Tenn.
140399		St. p.	Long Beach.....	519	366	150.5	32.0	10.5	Fer.	6	303	1880	Wilmington, Del.	Wilmington, Del.
202821		Ga. s.	Long Beach.....	13	12	46.4	13.8	3.0	Fsh.	1	1890	Moriches, N. Y.	New York, N. Y.
208875		Ga. s.	Long Cove.....	8	7	34.0	12.4	3.0	Pas.	1	1911	Patchogue, N. Y.	Patchogue, N. Y.
211272		Ga. s.	Longfellow.....	7	5	32.7	9.8	4.2	Pas.	1	13	1911	Manitowoc, Wis.	Chicago, Ill.
140784		St. s.	Long Island.....	163	109	103.0	23.0	4.6	Tow.	0	255	1885	New York, N. Y.	New York, N. Y.
210190	L. C. M. D.	St. s.	Long Island.....	320	167	151.6	24.1	13.0	Fsh.	50	793	1912	Rockland, Me.	Newport, R. I.
201216		Ga. s.	Long John.....	12	8	32.0	10.0	3.6	Fsh.	2	1933	Sandusky, Ohio.	Somers Point, N. J.
141385		St. s.	Longport.....	20	14	46.1	14.4	5.0	Fsh.	3	1895	Nyack, N. Y.	Somers Point, N. J.
141820		Ga. s.	Lord B'rean.....	0	8	46.1	15.0	3.1	Oys.	1	1912	Clinton, N. C.	Reedville, Va.
211128		Ga. s.	Lonnie L.....	8	5	30.5	9.8	4.3	Fsh.	2	8	1913	Seattle, Wash.	Tacoma, Wash.
210479		*Ga. p.	Looking.....	18	12	63.0	13.0	3.1	Pas.	3	20	1909	St. Paul, Minn.	St. Paul, Minn.
15080		Ga. s.	Lookout.....	35	24	51.1	13.6	6.8	Tow.	4	1892	Camden, N. J.	New York, N. Y.
205098		Ga. s.	Lookout.....	7	7	32.6	10.6	2.6	Tow.	1	1908	Norfolk, Va.	Norfolk, Va.
205605		Ga. s.	Look Out.....	13	13	29.0	13.3	2.9	Msc.	0	10	1906	Stratford, Conn.	Beaufort, N. C.
211253		Ga. p.	Lookout.....	8	7	48.5	10.5	2.0	Tow.	1	19	1913	Brilliant, Ohio	Cincinnati, Ohio.
141871		Ga. y.	Loon.....	24	17	52.0	14.0	7.5	Yet.	1	23	1903	North Haven, Me.	Belfast, Me.
211861		Ga. s.	LORD.....	13	10	44.8	11.9	5.8	Yet.	2	25	1913	Erie, Pa.	Erie, Pa.
208910		St. s.	LORAIN.....	49	31	68.0	16.0	7.1	Fsh.	3	125	1903	Bu.alo, N. Y.	Cleveland, Ohio.
208285		Ga. s.	Loraino.....	12	8	40.4	11.1	3.8	Pas.	1	24	1908	Bollivar, Tex.	Galveston, Tex.
210573		Ga. s.	Lorain U.....	6	5	24.4	7.9	3.0	Fsh.	1	7	1912	Green Bay, Wis.	Milwaukee, Wis.
141643		St. s.	Lorain T.....	20	9	50.0	14.2	5.3	Tow.	8	1900	Chicago, Ill.	Chicago, Ill.
207638		*Ga. y.	LORAIN.....	32	27	61.2	13.0	3.1	Yet.	2	23	1910	St. Louis, Mo.	St. Louis, Mo.
200139		St. s.	LORD BALTIMORE.....	445	280	196.0	23.5	12.0	Pas.	23	3,000	1903	Wilmington, Del.	Philadelphia, Pa.
204592		Ga. s.	Lorelei.....	8	9	45.0	9.2	3.3	Pas.	2	1902	Bellevue, Ky.	Louisville, Ky.
208049		Ga. s.	Lorelei.....	0	6	37.3	12.6	3.4	Pas.	1	12	1903	Greenport, N. Y.	Patchogue, N. Y.
207957		*Ga. p.	Loren B.....	0	8	59.5	7.8	2.4	Pas.	1	1910	Nashville, Tenn.	Nashville, Tenn.
140588		St. s.	Lorena.....	34	17	70.3	15.6	7.0	Tow.	8	1882	Saugatuck, Mich.	Milwaukee, Wis.
141400		*St. p.	Lorena.....	287	287	141.2	31.5	5.6	Pas.	23	344	1895	Marietta, Ohio.	Wheeling, W. Va.
201361		St. s.	Lorena.....	9	7	37.0	9.0	3.0	Pas.	4	1904	Georgetown, S. C.	Georgetown, S. C.
207877		Ga. s.	Lorena.....	17	11	37.0	10.3	4.5	Fsh.	4	18	1910	Sturgeon Bay, Wis.	Gloucester, Mass.
207447		Ga. s.	Lorena G.....	9	8	37.0	9.0	5.0	Pas.	4	15	1910	Georgetown, S. C.	Georgetown, S. C.
207088		St. s.	*LORENE.....	19	13	48.0	9.6	5.6	Fsh.	3	110	1886	Buffalo, N. Y.	Milwaukee, Wis.
212013		Ga. s.	Lorene.....	12	7	31.0	10.0	4.0	Frt.	1	25	1914	Tampa, Fla.	Tampa, Fla.
141778		Ga. s.	Lorens.....	14	10	49.0	11.4	4.0	Frt.	1	1902	Astoria, Oreg.	Pt. Townsend, Wash.
210915	L. C. T. B.	St. s.	LORENZO.....	3,063	1,942	335.0	46.8	22.7	Frt.	37	1,500	1913	Newport News, Va.	New York, N. Y.
140649		St. s.	Lorenzo Dimick.....	42	21	65.8	16.0	3.0	Tow.	4	1883	Buffalo, N. Y.	Grand Haven, Mich.
141785		Ga. y.	Loretta.....	16	11	50.0	11.0	4.0	Yet.	1	1902	New York, N. Y.	New York, N. Y.
140921		Ga. s.	Loretta.....	6	5	30.5	12.4	3.0	Oys.	1	1888	Patchogue, N. Y.	Patchogue, N. Y.
141396		St. s.	Loretta.....	9	6	31.2	7.1	3.6	Tow.	1	1895	Buffalo, N. Y.	Buffalo, N. Y.
200726		Ga. y.	Loretta.....	6	5	34.0	10.0	4.8	Yet.	2	1901	Erie, Pa.	Erie, Pa.
208023		Ga. s.	Loretta.....	13	11	39.0	9.8	4.4	Pas.	1	27	1909	Camden, N. J.	Somers Point, N. J.
210867		Ga. s.	Loretta.....	52	36	61.1	20.1	6.4	Pas.	2	85	1913	Boothbay Harbor, Me.	Boston, Mass.
140845		St. s.	Loretto.....	27	18	54.5	14.2	5.8	Oys.	3	1886	Brooklyn, N. Y.	Greenport, N. Y.
200684		St. s.	Loretto.....	13	8	39.8	12.1	5.1	Pas.	3	35	1904	Apalachicola, Fla.	Apalachicola, Fla.
208358		Ga. s.	Lorinda.....	14	8	36.0	11.7	2.9	Pas.	1	25	1911	Kistimnee, Fla.	Tampa, Fla.
141503		St. s.	Lorna.....	19	13	37.3	14.0	6.9	Fsh.	2	1897	Portland, I. Mo.	Portland, Me.
207417		Ga. s.	Lorna.....	26	18	56.0	12.2	6.8	Tow.	1	110	1906	Sacramento, Cal.	San Francisco, Cal.
140810		Ga. s.	Lorraine.....	5	5	39.0	10.7	2.6	Oys.	1	1885	Grand Caillou, La.	Brashear, La.
208801		Ga. s.	Lorraine.....	0	6	35.0	9.9	4.0	Pas.	2	12	1911	Olympia, Wash.	Wrangell, Alaska.

1 Formerly (a) st. s. Lorena.
 (b) U. S. Eng. st. s. Energy.

2 Formerly U. S. Eng. st. s. Sand Beach.

MERCHANT STEAM VESSELS OF THE UNITED STATES—Continued.

Official No.	Signal letters.	Rtg.	Name of vessel.	Gross tonnage.	Net tonnage.	Length.	Breadth.	Depth.	Service.	Crew.	Indicated horsepower.	When built.	Where built.	Home port (where permanent document issues).	
207798	K. J. M. N.	St. s.	Lorrolta	19	8	41.2	11.6	4.0	Tow.	5	10	1910	Georgetown, S. C.	Georgetown, S. C.	
141135		Ga. y.	Lotawanna	24	21	42.3	13.4	7.2	Yct.	3		1889	South Boston, Mass.	New York, N. Y.	
141615		St. y.	Lotta	38	20	75.7	11.5	7.1	Yct.	2		1899	East Boston, Mass.	Boston, Mass.	
210008		Ga. y.	Lotawanna II	25	22	54.9	13.0	4.9	Yct.	2		75	Nyack, N. Y.	Newark, N. J.	
140452		St. s.	Lotta	141	97	96.1	22.0	6.7	Pas.	8		320	1881	Athens, N. Y.	Beaufort, S. O.
141862		Ga. s.	Lotta	8	6	35.5	11.3	4.3	Fsh.	2		10	1903	Atlantic, Conn.	New London, Conn.
15919		Ga. s.	Lottie	7	6	34.5	14.4	2.8	Tow.	2			1873	Milford, Conn.	Elizabeth City, N. C.
140517		St. s.	Lottie	47	22	66.7	19.0	5.8	Pas.	8			1882	Apalachicola, Fla.	Apalachicola, Fla.
200407		St. s.	Lottie	69	47	69.6	18.8	6.8	Tow.	3			1903	Astoria, Oreg.	Astoria, Oreg.
208865		Ga. s.	Lottie	9	0	29.6	12.0	0.0	Frt.	2			1911	Brooksville, Me.	Castine, Me.
203839	Ga. s.	Lottie A.	11	9	40.8	10.0	3.0	Frt.	2			1907	Portsmouth, Va.	Baltimore, Md.	
140140	Ga. s.	Lottie B.	11	10	39.6	14.2	4.4	Oys.	2			1875	Port Jefferson, N. Y.	Sag Harbor, N. Y.	
140729	Ga. s.	Lottie B.	19	13	35.0	15.4	4.4	Oys.	2			1884	Mount Sinai, N. Y.	Port Amboy, N. J.	
211747	St. s.	Lottie B.	21	14	57.6	17.6	6.5	Pas.	2			1901	Tottenville, N. Y.	New York, N. Y.	
141845	Ga. s.	Lottie B.	11	8	37.2	12.0	4.0	Frt.	3		10	1903	Cookstown, N. J.	Somers Point, N. J.	
141389	Ga. s.	Lottie Bryant	10	9	31.1	12.2	5.5	Fsh.	1			1895	Friendship, Me.	Portland, Me.	
141731	Ga. s.	Lottie Genever	6	6	27.7	10.9	5.3	Fsh.	2			1901	Friendship, Me.	B. W. Harbor, Me.	
141586	Ga. s.	Lottie N.	14	12	51.3	18.0	3.6	Msc.	1			1899	Patehogue, N. Y.	Patehogue, N. Y.	
141725	Ga. s.	Lottie W.	11	9	33.5	14.5	3.9	Frt.	1			1901	Portland, Me.	Portland, Me.	
207797	Ga. s.	Lottie White	15	7	46.1	10.0	3.3	Pas.	2		10	1910	Orlolo, Md.	Crisfield, Md.	
141124	Ga. s.	Lottie B. McLain	8	8	26.4	10.9	5.2	Fsh.	3			1890	Bremen, Me.	Mt. Desert Ferry, Me.	
141691	Ga. s.	Lottie G. Merchant	117	76	95.4	24.9	9.3	Fsh.	23			1901	Essex, Mass.	Gloucester, Mass.	
141331	St. s.	Lottie and May	13	6	44.9	11.9	5.7	Frt.	2		182	1894	East Boothbay, Me.	Portland, Me.	
140898	St. y.	Lotus	52	26	89.0	14.3	6.0	Yct.	3			1887	Ogdensburg, N. Y.	Ogdensburg, N. Y.	
141298	St. s.	Lotus	219	188	110.5	22.0	8.7	Pas.	10		60	1893	Manitowoc, Wis.	Grand Haven, Mich.	
141849	Ga. y.	Lotus	28	19	74.0	9.0	5.8	Yct.	2			1903	Detroit, Mich.	St. Augustine, Fla.	
141865	Ga. s.	Lotus	7	5	35.6	9.6	2.7	Pas.	1			1906	Seattle, Wash.	Juneau, Alaska.	
203650	Ga. s.	Lotus	14	10	54.6	12.4	3.7	Pas.	1			1903	Galveston, Tex.	Galveston, Tex.	
206231	Ga. y.	Lotus	130	88	85.0	18.3	4.2	Yct.	3		80	1909	Seattle, Wash.	Seattle, Wash.	
207811	Ga. s.	Lotus	6	6	24.4	8.2	3.0	Fsh.	1			10	1933	Northport, Mich.	Grand Haven, Mich.
207937	Ga. s.	Lotus	6	6	33.0	7.8	3.7	Pas.	1			30	1910	Chatanooga, Tenn.	Chatanooga, Tenn.
212058	Ga. s.	Lotus Flower	8	7	36.0	11.0	3.0	Pas.	1			18	1903	Atlantic City, N. J.	Somers Point, N. J.
206079	Ga. s.	Lou	6	6	26.5	8.9	3.4	Pas.	1			7	1907	Atlantic City, N. J.	Do
211214	Ga. s.	Lou	6	6	30.0	7.7	3.2	Pas.	1			8	1913	Detroit, Mich.	Do
140566	Ga. s.	Lou Annie	12	6	51.0	11.8	2.9	Frt.	1			1882	Gloucester County, Md.	Sloux City, Iowa.	
207005	Ga. s.	Lou Dillon	8	10	31.4	11.4	3.0	Pas.	1		30	1936	Great River, N. Y.	Norfolk, Va.	
207407	*St. p.	Louchda	197	197	158.0	30.0	4.5	Pas.	13		377	1910	Point Pleasant, W. Va.	Patchogue, N. Y.	
141554	St. y.	Loupoux	168	114	119.9	17.2	7.5	Yct.	8		650	1899	Elizabeth, N. J.	Cincinnati, Ohio.	
140595	St. s.	Louie	22	11	53.6	13.3	6.6	Tow.	3			1882	Baltimore, Md.	New York, N. Y.	
140925	Ga. s.	Louie Maul	8	8	25.2	12.6	3.6	Pas.	1			1888	Noank, Conn.	Baltimore, Md.	
141149	Ga. s.	Louie S. Allen	8	7	29.0	13.8	3.7	Pas.	1			1891	Port Republic, N. J.	Stonington, Conn.	
205377	Ga. s.	Louis	14	9	41.0	14.7	4.9	Pas.	1		20	1906	Sausalito, Cal.	Somers Point, N. J.	
209688	Ga. s.	Louis B.	7	5	35.2	9.7	3.2	Ten.	1		40	1912	Westlake, La.	San Francisco, Cal.	
141492	St. s.	Louis Banks	23	16	51.1	12.6	6.2	Fsh.	4			1897	Buffalo, N. Y.	Galveston, Tex.	
200779	St. p.	Louis D'Arcy	314	197	163.0	29.8	8.2	Pas.	13		250	1861	Wilmington, Del.	Buffalo, N. Y.	
141764	Ga. s.	Louis Feuerstein	30	16	63.0	17.7	5.5	Tow.	3			1901	Pocomoke City, Md.	Erie, Pa.	
206225	St. p.	Louis O.	35	22	64.9	20.0	3.2	Per.	2		35	1909	Hudson, Wis.	New Orleans, La.	
140550	St. s.	Louis Pahlow	366	290	155.4	30.4	10.5	Frt.	12		260	1882	Milwaukee, Wis.	Norfolk, Va.	
206476	St. s.	Louis R.	64	51	69.9	20.8	5.8	Oys.	6		100	1909	Stratford, Conn.	Louisville, Ky.	
209971	St. s.	LOUIS R. DAVIDSON	6,350	4,996	501.0	56.0	39.0	Frt.	22			1912	Ashtabula, Ohio.	Chicago, Ill.	
15631	Ga. s.	Louis	8	8	37.0	13.0	5.0	Frt.	2			1832	New York, N. Y.	Bridgeport, Conn.	
140070	Ga. s.	Louis	10	7	40.0	13.0	3.2	Oys.	2			1874	Galveston, Tex.	Buffalo, N. Y.	
141225	St. s.	Louisa	59	29	71.8	18.0	8.1	Tow.	5			1892	Baltimore, Md.	Norfolk, Va.	
141480	Ga. s.	Louisa	6	5	28.5	13.0	2.9	Frt.	1			1890	Patchogue, N. Y.	Patchogue, N. Y.	
202446	Ga. s.	Louisa	182	135	122.3	23.2	8.3	Fsh.	6		100	1935	Solomons, Md.	Reedville, Va.	
209319	Ga. y.	Louisa	23	19	51.6	11.0	4.9	Yct.	2		50	1911	New York, N. Y.	Chicago, Ill.	
206394	Ga. s.	Louisa A.	13	9	48.6	14.3	2.7	Msc.	2			1909	Thunderbolt, Ga.	Savannah, Ga.	
141779	Ga. s.	Louisa B.	11	10	46.8	12.0	3.1	Msc.	2			1932	Mobile, Ala.	Gulfport, Miss.	
201411	Ga. s.	Louisa Bush	9	7	38.0	12.6	3.7	Frt.	1			1904	Crittenden, Va.	Norfolk, Va.	
140400	Ga. s.	Louisa H.	11	11	35.2	14.3	4.1	Oys.	2			1880	Northport, N. Y.	New York, N. Y.	
28151	St. s.	Louisa Haines	10	7	34.6	8.4	4.4	Tow.	2			1902	Seattle, Wash.	Pt. Townsend, Wash.	
200328	Ga. s.	Louisa Moger	8	7	39.0	12.7	3.2	Frt.	3			1933	Crittenden, Va.	Norfolk, Va.	
201558	Ga. s.	Louisa O.	13	11	45.0	14.9	3.4	Msc.	2			1904	Patchogue, N. Y.	Patchogue, N. Y.	
140748	Ga. s.	Louisa B. Robinson	30	24	64.0	18.8	5.8	Frt.	2			1884	Barnegat, N. J.	Lubeo, Me.	
15347	J. C. M. W.	Louise	1,023	718	231.7	33.0	8.8	Pas.	30		1,272	1864	Wilmington, Del.	Baltimore, Md.	
140288	St. p.	Louise	83	43	96.6	19.3	8.1	Pas.	6			1878	Sandusky, Ohio.	Sandusky, Ohio.	
140226	Ga. s.	Louise	13	11	37.5	12.2	4.0	Frt.	1			1878	Westerly, R. I.	Greenport, N. Y.	
140427	St. s.	Louise	105	59	94.5	20.0	7.4	Tow.	12		294	1880	Camden, N. J.	Houston, Tex.	
140460	Ga. s.	Louise	45	42	66.4	20.2	6.4	Msc.	1			1881	Wilmington, N. C.	New York, N. Y.	
140707	Ga. s.	Louise	22	16	58.6	17.4	5.0	Frt.	2			1884	Pocomoke City, Md.	Annapolis, Md.	
141071	St. p.	Louise	129	70	88.5	18.5	6.8	Pas.	10			1890	Mount Pleasant, S. C.	Savannah, Ga.	
141275	St. y.	Louise	49	24	91.7	14.0	8.1	Yct.	4			1893	Bristol, R. I.	Cape Vincent, N. Y.	
141279	Ga. s.	Louise	6	6	30.8	12.8	3.2	Fsh.	2			1893	Bayport, N. Y.	Greenport, N. Y.	
141414	St. s.	Louise	18	9	47.3	12.0	5.0	Tow.	2			1896	Petersburg, Va.	Norfolk, Va.	

(a) st. p. Delaware.
 (b) U. S. S. Delaware.
 (c) U. S. R. C. Louis McLane.

* Formerly st. s. Zebettka.

MERCHANT STEAM VESSELS OF THE UNITED STATES—Continued.

Official No.	Signal letters.	Rtg.	Name of vessel.	Gross tonnage.	Net tonnage.	Length.			Breadth.	Depth.	Service.	Crew.	Indicated horsepower.	When built.	Where built.	Home port (when permanent document issues).
						Feet.	Feet.	Feet.								
141560		Ga. s.	Louise	23	16	46.2	15.3	5.6		Fsh.	4		1898	Coupeville, Wash.	Seattle, Wash.	
141572		*St. p.	Louise	717	384	165.0	36.5	5.0		Pas.	21	800	1898	Unalaska, Alaska	St. Michael, Alaska.	
141601		Ga. s.	Louise	15	12	50.0	16.8	3.9		Msc.	3		1899	Scranton, Miss.	Mobile, Ala.	
141645	K. P. V. M.	Ga. s.	Louise	102	73	91.3	23.0	10.2		Pl.	13		1900	East Boston, Mass.	Boston, Mass.	
141892		Ga. s.	Louise	13	9	45.7	11.4	3.7		Pas.	1		1901	Warrenton, Oreg.	Astoria, Oreg.	
141896		Ga. s.	Louise	22	19	61.4	10.6	4.1		Msc.	2		1895	New York, N. Y.	New York, N. Y.	
141724		St. p.	LOUISE	295	188	131.1	24.5	5.4		Pas.	8	220	1901	Jacksonville, Fla.	Richmond, Va.	
201518		Ga. s.	Louise	9	9	32.9	12.8	4.1		Fsh.	1		1904	Wareham, Mass.	New Bedford, Mass.	
201878		Ga. s.	Louise	11	11	32.9	13.5	4.6		Fsh.	1		1905	Osterville, Mass.	New London, Conn.	
202161		Ga. y.	Louise	18	18	66.4	13.8	2.6		Yct.	3		1905	St. Louis, Mo.	St. Louis, Mo.	
206263		*St. p.	Louise	49	43	103.6	21.0	3.0		Pas.	8	40	1908	Parkersburg, W. Va.	Wheeling, W. Va.	
206334		Ga. s.	Louise	12	12	40.3	11.3	4.3		Pas.	6	4	1907	Rock Elm, Wis.	Chicago, Ill.	
206053		St. s.	Louise	6	5	39.2	9.3	3.6		Frt.	2	10	1908	Apalachicola, Fla.	Apalachicola, Fla.	
205568		Ga. s.	Louise	10	8	31.1	8.0	4.0		Fsh.	1	16	1908	Philadelphia, Pa.	Somers Point, N. J.	
207229		Ga. s.	Louise	14	13	54.3	8.5	2.6		Pas.	1	4J	1910	Portland, Oreg.	Portland, Oreg.	
209242		St. s.	Louise	46	31	68.5	17.7	5.6		Tow.	7	125	1911	Madison, Md.	Washington, D. C.	
209400		Ga. y.	Louise	20	14	48.2	10.3	5.2		Yct.	1	45	1911	Sacramento, Cal.	San Francisco, Cal.	
210000		Ga. s.	Louise	5	5	29.4	7.2	2.9		Frt.	2	10	1912	Georgetown, S. C.	Georgetown, S. C.	
210362		Ga. s.	Louise	7	6	27.8	8.9	3.7		Fsh.	1	16	1912	Rockport, Mass.	Gloucester, Mass.	
210745		*Ga. p.	Louise	9	6	61.0	14.0	2.0		Tow.	2	50	1912	Franklin, La.	Morgan City, La.	
211693		Ga. s.	Louise	18	5	48.5	11.4	1.4		Pas.	1	50	(†)	Honolulu, Hawaii	Honolulu, Hawaii.	
211833		Ga. s.	Louise	11	6	37.1	11.4	4.0		Frt.	1	10	1913	Deltaville, Va.	Cape Charles, Va.	
212318		Ga. s.	Louise	17	6	35.0	10.5	4.2		Frt.	1	7	1914	East Machias, Me.	Machias, Me.	
210165		Ga. s.	Louise No. 2	15	10	57.1	13.1	4.5		Pas.	1	60	1912	Astoria, Oreg.	Astoria, Oreg.	
201719		Ga. s.	Louise A.	8	5	31.0	12.0	6.0		Fsh.	1		1904	Friendship, Me.	Ellsworth, Me.	
141542		St. s.	Louise B.	11	8	41.2	11.1	3.2		Tow.	0		1898	Chicago, Ill.	Chicago, Ill.	
141775		Ga. s.	Louise J.	6	6	32.5	11.0	3.0		Fsh.	0		1897	East Quogue, N. Y.	Greenport, N. Y.	
207118		Ga. s.	Louise K.	9	9	32.0	9.0	3.6		Fsh.	2	18	1900	Manitowoc, Wis.	Milwaukee, Wis.	
208443		Ga. s.	Louise McLeon	17	6	49.7	14.0	5.9		Frt.	1	32	1912	East Boothbay, Me.	Rockland, Me.	
210476		*Ga. p.	Louise Nirup	9	6	33.5	10.2	2.1		Pas.	1	15	1912	Memphis, Tenn.	Memphis, Tenn.	
141641		St. s.	Louise Parry	25	17	41.7	14.0	5.4		Pas.	3		1900	Hourne, Mass.	Ilyannus, Mass.	
207154		*St. p.	Louise Reeves	93	98	124.0	31.0	6.4		Tow.	9	300	1908	West New Brighton, N. Y.	New York, N. Y.	
204930		St. s.	Louise Ruggs	63	46	67.0	20.0	8.1		Fsh.	3		1900	Irondale, Wash.	Wrangell, Alaska.	
141674		Ga. s.	Louise S.	38	26	54.6	19.4	4.5		Fsh.	3		1913	Gladstone, Mich.	Marquette, Mich.	
211655		Ga. s.	Louise S.	11	5	34.0	11.6	3.8		Pas.	1	5J	1910	Sanford, Va.	Cape Charles, Va.	
209431		Ga. s.	Louise Temple	6	5	44.2	10.1	3.0		Oys.	1	20	1911	Seattle, Wash.	Seattle, Wash.	
208823		Ga. s.	Louise II	20	13	44.8	12.7	6.0		Fsh.	1		1903	Cape May, N. J.	Somers Point, N. J.	
204685		Ga. s.	Louise V.	11	9	33.0	12.3	3.2		Oys.	3	30	1912	Bushby, Va.	Reedville, Va.	
210371		Ga. s.	Louise Virginia	14	9	139.0	25.3	4.5		Pas.	10	175	1902	Hastings, Minn.	Memphis, Tenn.	
77529		*St. p.	Louisiana	78	78	290.0	42.2	23.2		Frt.	29	1,150	1901	Chicago, Ill.	Port Arthur, Tex.	
139906	K. Q. R. H.	St. s.	LOUISIANA	2,849	1,797	392.2	18.1	4.6		Tow.	19		1888	New Orleans, La.	New Orleans, La.	
140917		*St. p.	Louisiana	56	30	82.2	18.0	8.1		Tow.	5		1883	Philadelphia, Pa.	Norfolk, Va.	
145349		St. s.	Louisville	47	32	61.0	16.0	8.0		Fsh.	6	55	1910	Lorain, Ohio	Chicago, Ill.	
207652		St. s.	LOUISVILLE	23	17	40.0	13.5	4.7		Yct.	2	24	1912	Philadelphia, Pa.	Somers Point, N. J.	
210524		Ga. y.	Lounge	19	13	35.0	14.2	4.2		Yct.	2		1892	Brooklyn, N. Y.	Newark, N. J.	
141248		Ga. y.	Lounger	98	88	85.0	17.0	8.3		Yct.	5	100	1911	New York, N. Y.	New York, N. Y.	
208808	L. B. W. K.	Ga. y.	Lounger II	11	7	35.6	9.2	3.0		Pas.	1		1907	Colby, Wash.	Seattle, Wash.	
204070		Ga. s.	Lovers	10	9	30.8	14.4	4.1		Pas.	2		1906	Greenport, N. Y.	New York, N. Y.	
203360		Ga. s.	Lowella	9	9	34.3	12.6	4.0		Msc.	1		1894	Portland, Me.	Bridgeport, Conn.	
141493		Ga. s.	Loyalty	9	6	32.0	8.8	3.4		Frt.	6	25	1908	Seattle, Wash.	Seattle, Wash.	
206677		Ga. s.	Loyola	23	22	42.0	11.6	6.0		Fsh.	2		1906	Menasha, Wis.	Milwaukee, Wis.	
203444		St. s.	Luba	50	25	69.5	18.0	6.3		Pas.	4		1891	Portland, Me.	Lubec, Me.	
141142		Ga. s.	Luba	19	13	45.0	12.3	4.2		Fsh.	5	20	1910	Port Madison, Wash.	Seattle, Wash.	
207278		Ga. s.	Luce P.	11	7	37.4	12.3	3.6		Fsh.	7		1905	Ballard, Wash.	Ketchikan, Alaska.	
202540		St. s.	Luce Brothers	141	67	114.3	18.5	8.9		Fsh.	20		1877	New London, Conn.	Cape Charles, Va.	
140227		St. s.	Lucerne	34	14	75.0	14.2	5.3		Tow.	3		1886	Baltimore, Md.	Richmond, Va.	
141634		St. s.	Lucerne	59	21	92.0	16.2	8.5		Yct.	2		1895	Seattle, Wash.	Los Angeles, Cal.	
141405		St. y.	Lucetta	9	7	32.0	11.0	3.5		Pas.	1		1910	Springfield, Mass.	Hartford, Conn.	
207844		Ga. s.	Lucetta	11	9	28.5	13.8	4.3		Fsh.	1		1908	Wareham, Mass.	Barnstable, Mass.	
206894		Ga. s.	Lucie	7	6	23.0	8.5	2.2		Fsh.	2	15	1907	Garden Island, Mich.	Grand Haven, Mich.	
206937		Ga. s.	Lucie E.	14	10	37.2	10.8	5.8		Frt.	1		1905	Vinalhaven, Me.	Vinalhaven, Me.	
202465		*St. p.	Lucie Marnet	185	185	134.8	28.7	4.8		Tow.	17	406	1903	Cincinnati, Ohio	Cincinnati, Ohio.	
200389		Ga. s.	Lucien	18	8	50.3	14.4	5.3		Tow.	2	50	1907	Vallejo, Cal.	San Francisco, Cal.	
204964		Ga. p.	Lucil	11	11	49.9	12.0	2.8		Pas.	1	6	1912	Mulberry, Ark.	St. Louis, Mo.	
210615		St. y.	Lucile	19	13	64.0	9.2	4.9		Yct.	2		1884	Bristol, R. I.	New York, N. Y.	
140703		Ga. s.	Lucile	41	24	84.6	11.5	7.9		Pas.	4		1885	do.	Port Arthur, Tex.	
141580		St. s.	Lucile	18	10	60.0	10.5	5.3		Tow.	3		1899	Berkley, Va.	Norfolk, Va.	
141597	K. P. R. G.	Ga. y.	Lucile	30	29	58.6	16.4	7.7		Yct.	3		1899	Baltimore, Md.	New York, N. Y.	
201915		*Ga. p.	Lucile	14	14	56.0	11.6	6.7		Pas.	3		1905	Madison, Ind.	Evansville, Ind.	
202038		Ga. s.	Lucile	11	6	38.6	13.6	3.6		Msc.	1		1905	Belhaven, N. C.	Norfolk, Va.	
202436		Ga. s.	Lucile	14	9	47.0	12.2	3.9		Fsh.	1	40	1905	Tacoma, Wash.	Seattle, Wash.	
205685		Ga. s.	Lucile	11	7	45.0	8.8	3.5		Pas.	1	28	1908	Wallisville, Tex.	Galveston, Tex.	
209694		*Ga. p.	Lucile	14	12	60.0	12.0	2.4		Tow.	1	18	1912	Parkersburg, W. Va.	Wheeling, W. Va.	

† Formerly *st. p. J. J. Hill.
‡ Formerly st. s. Northman.

* Formerly st. s. Thomas A. Bain.
† Formerly U. S. Eng. st. s. Lucerne.

* Formerly ga. s. Quinnault.
† Rebuilt, 1911.

MERCHANT STEAM VESSELS OF THE UNITED STATES—Continued.

Official No.	Signal letters.	Rlg.	Name of vessel.	Gross tonnage.	Net tonnage.	Length.	Breadth.	Depth.	Service.	Crew.	Indicated horsepower.	When built.	Where built.	Home port (where permanent document issues).
233413		Ga. y.	Luella H.	16	13	54.8	10.0	4.3	Yct.	2	1906	New York, N. Y.	New York, N. Y.
141283		St. s.	Luella Ross	49	24	70.7	16.6	7.6	Tow.	10	1893	Baltimore, Md.	Richmond, Va.
204375		*Ga. p.	Luella	7	7	42.0	10.0	2.2	Tow.	2	20	1907	Decatur, Ala.	Mobile, Ala.
205384		Ga. y.	Luella	25	19	50.6	11.4	4.0	Yct.	1	25	1908	Michigan City, Ind.	Memphis, Tenn.
205789		*Ga. p.	Luella	13	9	50.0	15.0	2.5	Tow.	2	40	1908	Franklin, La.	Houston, Tex.
208588		Ga. s.	Luella	8	7	25.0	9.0	3.5	Fsh.	2	12	1911	Leland, Mich.	Grand Haven, Mich.
200330		Ga. s.	Luella	18	17	39.2	9.7	4.7	Fsh.	2	30	1900	New Bay Port, Mich.	Chicago, Ill.
204222		St. s.	LUCILLE HURT.	71	48	92.5	16.5	9.0	Yct.	9	1907	Muskegon, Mich.	New Orleans, La.
92730		Ga. s.	Lucinda	14	10	41.6	13.3	4.0	Frt.	1	1890	St. Michaels, Md.	Baltimore, Md.
150722		K. M. S. F.	LUCINDA	130	89	124.0	18.0	8.9	Yct.	10	500	1896	Chester, Pa.	Philadelphia, Pa.
210961		*Ga. p.	Lucinda	9	9	60.0	8.5	1.8	Frt.	2	15	1912	Jackson, Ky.	Philadelphia, Pa.
207540		L. B. N. II.	Lucinda II.	44	33	74.5	14.0	6.3	Yct.	4	1910	Philadelphia, Pa.	Philadelphia, Pa.
209875		St. s.	Lucius W. ROBINSON	1,655	1,004	244.0	43.0	21.8	Frt.	16	1,000	1913	Wyandotte, Mich.	Ogdensburg, N. Y.
141537		St. s.	Lucretia	37	21	57.3	14.8	7.0	Msc.	3	1898	Bristol, Me.	Portland, Me.
140182		Ga. s.	Lucy	19	18	49.5	15.0	3.9	Frt.	1	1892	Kettle Creek, N. J.	Tuckerton, N. J.
141754		Ga. s.	Lucy	8	8	39.3	13.7	3.6	Tow.	2	1901	Cacaway Point, Md.	Baltimore, Md.
200559		*Ga. p.	Lucy	37	23	89.0	16.8	3.5	Tow.	4	60	1909	Garden City, La.	Morgan City, La.
212260		Ga. s.	Lucy	20	11	49.5	16.5	4.2	Frt.	2	32	1914	West Norfolk, Va.	Norfolk, Va.
15730		Ga. s.	Lucy Bell	23	21	52.0	16.8	5.0	Yct.	1	1912	Bayport, N. Y.	New York, N. Y.
210186		*Ga. p.	Lucy Bell	9	9	51.0	11.0	1.9	Tow.	1	13	1912	Nashville, Tenn.	Nashville, Tenn.
141832		St. s.	Lucy Coles	41	30	81.4	17.2	4.0	Tow.	6	1902	Point Pleasant, W. Va.	Louisville, Ky.
141202		Ga. s.	Lucy H.	58	55	68.2	22.5	5.5	Frt.	2	1892	Freeport, Fla.	Pensacola, Fla.
205353		Ga. s.	Lucy King	7	7	35.3	9.0	4.0	Yct.	1	20	1893	Chicago, Ill.	Chicago, Ill.
204051		Ga. s.	Lucy May	12	9	44.0	13.0	3.1	Frt.	2	1907	McClellanville, S. C.	Charleston, S. C.
141260		Ga. s.	Lucy May	9	9	42.0	9.6	3.4	Frt.	2	1900	Cedar Bayou, Tex.	Houston, Tex.
81447		St. s.	Lucy Nell	946	759	253.0	37.0	13.5	Fsh.	15	550	1893	Bremen, Me.	Vinalhaven, Me.
141110		Ga. s.	Lucy B. Winsor	13	13	42.2	14.6	5.8	Fsh.	3	1890	West Bay City, Mich.	Wilmington, Del.
140514		Ga. s.	Lucy E. Smith	9	9	29.1	13.4	4.2	Fsh.	1	1892	Essex, Mass.	Provincetown, Mass.
141097		Ga. s.	Lucy M. Rea	8	7	28.6	10.4	5.0	Fsh.	2	1892	Osank, Conn.	Newport, R. I.
211783		Ga. s.	Lucy R. Ruark	15	8	42.4	12.7	3.7	Frt.	1	20	1893	Bremen, Conn.	Machias, Me.
141659		Ga. s.	Ludeah	9	9	41.0	11.0	4.6	Fsh.	15	1899	Fishing Creek, Md.	Crisfield, Md.
205795		St. s.	Ludington	44	34	44.8	20.0	4.4	Tow.	5	12	1908	New York, N. Y.	Newark, N. J.
211370		Ga. s.	Lue	7	7	34.8	9.2	4.4	Tow.	1	1908	Ludington, Mich.	Grand Haven, Mich.
209534		Ga. y.	Luengo II.	22	18	44.6	11.8	5.8	Yct.	1	36	1912	Juneau, Alaska	Juneau, Alaska
141540		*St. p.	Luella	115	88	90.0	17.0	3.0	Frt.	6	1912	Salisbury, Md.	Somers Point, N. J.
141662		Ga. s.	Luella	6	6	29.3	12.5	4.5	Frt.	1	1898	Stockton, Cal.	Nome, Alaska.
207483		Ga. s.	Luella	21	19	42.8	14.3	5.6	Tow.	2	12	1910	Addison, Me.	Lubeck, Me.
207835		Ga. s.	Luella	11	9	38.5	10.5	3.8	Pas.	2	1911	Green Cove Springs, Fla.	Jacksonville, Fla.
205408		Ga. s.	Luemma	6	6	27.0	8.3	2.2	Fsh.	1	6	1908	Cleveland, Ohio	Cleveland, Ohio
140654		Ga. s.	Lue Ockers	6	5	31.8	13.2	3.3	Fsh.	1	1888	Atlantic City, N. J.	Somers Point, N. J.
203781		Ga. s.	Luerline	12	7	40.0	12.5	3.3	Frt.	2	1906	Patahogue, N. Y.	Patahogue, N. Y.
141224		St. s.	Lulse M.	18	9	63.0	11.9	5.0	Fsh.	3	1906	Crisfield, Md.	Crisfield, Md.
141652		Ga. s.	Luka	122	70	77.0	23.0	8.0	Frt.	6	1892	Sheboygan, Wis.	Milwaukee, Wis.
203098		Ga. s.	Lula	13	9	46.0	9.0	3.8	Pas.	1	1878	Port Ludlow, Wash.	Honolulu, Hawaii
211571		Ga. s.	Lula	8	6	31.5	7.0	3.0	Pas.	1	16	1906	Dames Point, Fla.	Jacksonville, Fla.
211146		Ga. s.	Lula E.	17	8	37.7	11.4	3.6	Pas.	2	24	1908	Cincinnati, Ohio	Memphis, Tenn.
140653		Ga. s.	Lula Scott	7	7	36.5	10.6	2.2	Oys.	2	15	1883	Georges Island, Md.	Pensacola, Fla.
208567		*Ga. p.	Lula A.	8	8	45.0	10.1	2.2	Per.	2	6	1911	Brookport, Ill.	Cape Charles, Va.
211004		St. s.	Lullie R.	25	17	65.5	12.7	5.5	Tow.	6	150	1913	Brookport, Ill.	St. Louis, Mo.
141308		Ga. s.	Lulu	10	9	33.0	12.5	5.9	Msc.	2	1887	Rockland, Me.	Mobile, Ala.
210563		Ga. s.	Lulu	6	5	39.2	11.2	3.2	Frt.	1	36	1902	Fairmount, Md.	Mt. Desert, Ferry, Me.
209194		Ga. s.	Lulu II.	11	10	31.5	9.6	3.3	Tow.	2	12	1910	Traverse City, Mich.	Crisfield, Md.
141737		Ga. s.	Lulu L.	18	14	48.2	15.9	6.5	Frt.	1	1901	Lubeck, Me.	Lubeck, Me.
206829		*Ga. p.	Lulu S.	6	6	70.0	8.4	1.5	Tow.	1	6	1909	Creston, W. Va.	Wheeling, W. Va.
141583		St. s.	Lumberman	34	19	54.0	17.0	6.5	Tow.	4	1899	Seattle, Wash.	Seattle, Wash.
209949		Ga. s.	Lunnil.	79	54	79.2	18.3	8.2	Fsh.	5	125	1912do	Pt. Townsend, Wash.
130224		St. s.	Luna	143	101	104.6	25.9	7.5	Frt.	3	90	1882	Mount Clemens, Mich.	Port Huron, Mich.
209816		Ga. s.	Luna	19	13	40.7	13.0	5.1	Fsh.	6	30	1912	Tacoma, Wash.	Tacoma, Wash.
141481		Ga. s.	Lunette	16	13	42.2	15.2	6.0	Frt.	1	1897	Lubeck, Me.	Lubeck, Me.
204627		Ga. s.	Lunette	10	6	32.6	10.7	3.0	Frt.	1	30	1907	Key West, Fla.	Key West, Fla.
86569		St. s.	LUPUS	3,871	2,997	356.0	50.0	28.0	Frt.	20	1901	West Bay City, Mich.	Cleveland, Ohio
210221		Ga. s.	Lura May	9	6	38.8	12.4	3.6	Frt.	2	13	1912	Crittenden, Va.	Norfolk, Va.
203817		Ga. s.	Lu Ray	14	12	50.0	12.2	4.2	Tow.	3	1906	Marines, N. C.	Wilmington, N. C.
140341		*St. p.	Lurlino	481	338	157.7	30.7	6.6	Pas.	28	1878	Portland, Oreg.	Portland, Oreg.
141751		St. s.	Lurlino	41	27	63.7	15.2	5.3	Tow.	4	1901	Monahan, Wash.	Seattle, Wash.
210975		Ga. y.	Lurline	31	25	65.1	12.2	6.1	Yct.	2	80	1913	New York, N. Y.	New York, N. Y.
204955		K. W. M. II.	LURLINE	5,928	3,725	412.8	53.1	29.2	Pas.	60	3,500	1908	Newport News, Va.	San Francisco, Cal.
207212		Ga. s.	Lushtaula	11	8	45.5	15.8	2.7	Pas.	2	24	1910	Miami, Fla.	New London, Conn.
207522		Ga. s.	Lushtaula	7	6	44.0	10.2	3.0	Pas.	1	14	1903	Carrotoman, Va.	Cape Charles, Va.
209961		*Ga. p.	Lusterille	119	101	100.0	22.0	4.9	Frt.	4	60	1912	South Jacksonville, Fla.	Pittsburgh, Pa.
140596		St. s.	Luther C. Ward	106	53	98.0	21.5	9.8	Tow.	9	375	1882	Newburgh, N. Y.	New York, N. Y.

¹ Formerly ga. y. Montour.

² Formerly st. y. ja Parthenia.

³ Formerly st. y. b Sayonara.

⁴ Formerly st. s. W. P. Ketcham.

⁵ Formerly st. s. Nelle.

⁶ Formerly st. s. Gilchrist.

MERCHANT STEAM VESSELS OF THE UNITED STATES—Continued.

Official No.	Signal letters.	Rig.	Name of vessel.	Gross tonnage.	Net tonnage.	Length.	Breadth.	Depth.	Service.	Crew.	Indicated horsepower.	When built.	Where built.	Home port (where permanent document issues).
210692		Ga. s.	Luther G.	17	14	42.6	13.3	3.6	Frt.	1	21	1912	Marines, N. C.	Beaufort, N. C.
209065	L. C. D. F.	Ga. y.	Luvina	51	35	75.8	13.8	6.3	Yct.	2	150	1911	Bayonne, N. J.	Washington, D. C.
121095		St. s.	Luzerno	165	112	94.3	23.7	11.3	Tow.	9	450	1899	Port Richmond, N. Y.	New York, N. Y.
140770		St. s.	Luzerno Ludington	114	58	51.0	21.0	8.4	Oys.	5	5	1855	New Haven, Conn.	New Haven, Conn.
141783		St. s.	LYZON	3,582	2,778	346.0	43.2	24.0	Frt.	21	1,250	1912	Chicago, Ill.	Cleveland, Ohio.
210367		Ga. s.	LYCORA	55	34	72.0	16.0	8.6	Fsh.	5	250	1912	Buffalo, N. Y.	Do.
200178		*St. p.	Lyda	89	80	122.0	24.0	2.4	Tow.	5	201	1903	Jeffersonville, Ind.	Paducah, Ky.
140391		St. p.	Lyda	9	8	56.0	11.5	2.4	Frt.	3	6	1880	Elizabeth City, N. C.	Elizabeth City, N. C.
140635		St. s.	Lyda	26	13	53.4	13.6	6.4	Pas.	2		1886	New Baltimore, N. Y.	Albany, N. Y.
141638		Ga. s.	Lyda	15	9	38.0	12.0	5.4	Fsh.	3		1900	Beverly, Mass.	Gloucester, Mass.
200690		Ga. s.	Lyda	10	7	32.6	10.3	3.2	Frt.	1		1904	Eagle Harbor, Wash.	Ketchikan, Alaska.
202462		Ga. s.	Lyda	13	9	42.7	9.7	3.7	Frt.	1	20	1905	Sulzer, Alaska	Sulzer, Alaska.
204130		Ga. y.	Lyda	40	34	65.2	14.0	6.3	Yct.	3		1907	Long Island City, N. Y.	Pt. Townsend, Wash.
206948		Ga. s.	Lyda	0	6	28.8	9.4	3.1	Fsh.	1		1908	Howkan, Alaska	Sulzer, Alaska.
209173		Ga. s.	Lyda	8	7	30.0	11.5	2.0	Tow.	1	16	1906	Milwaukee, Wis.	Grand Haven, Mich.
210949		Ga. s.	Lyda	41	31	54.8	20.4	5.0	Oys.	3	60	1913	New Haven, Conn.	Providence, R. I.
211562		St. s.	Lyda	26	18	47.0	14.7	5.2	Fsh.	3	45	1913	Menominee, Mich.	Milwaukee, Wis.
187762		St. s.	Lyda Anna	10	8	44.7	10.2	3.6	Tow.	3		1897	Portland, Oreg.	Portland, Oreg.
211604		Ga. s.	Lyda R.	23	20	44.8	13.9	5.9	Pas.	3	37	1913	Bound Brook, N. J.	New York, N. Y.
209476	L. C. Q. Q.	St. y.	LYDONIA	497	338	181.0	26.0	17.0	Yct.	30	1,000	1911	Wilmington, Del.	Chicago, Ill.
141006	K. P. G. C.	St. s.	LYKENS	625	425	157.0	29.0	17.5	Tow.	18	1,000	1899	Philadelphia, Pa.	Philadelphia, Pa.
206510		Ga. s.	Lyle D.	11	7	37.7	9.7	2.5	Pas.	1	32	1908	Racine, Wis.	Marquette, Mich.
202066		St. s.	LYMAN C. SMITH	6,200	4,916	525.0	55.2	31.0	Frt.	23	1,800	1905	Wyandotte, Mich.	Oswego, N. Y.
203827	K. V. T. J.	St. y.	LYNDONIA	276	188	161.3	22.4	11.0	Yct.	21	1,200	1907	New York, N. Y.	Philadelphia, Pa.
207610		St. s.	LYNNHAVEN	145	99	83.3	20.0	11.0	Pas.	5	55	1911	Baltimore, Md.	Norfolk, Va.
141677		Ga. s.	Lynnwood	6	6	36.9	12.9	2.8	Mie.	1		1900	Cambridge, Md.	Wilmington, Del.
205268		Ga. s.	Lynx	7	5	35.1	10.8	3.5	Frt.	1		1908	Camden, N. J.	Philadelphia, Pa.
141716	K. Q. V. F.	St. s.	LYRA	4,417	3,516	331.5	47.0	25.0	Frt.	27	1,450	1901	Sparrows Point, Md.	New York, N. Y.
MI.														
93082		Ga. s.	M. Carmel	15	10	44.5	13.5	4.8	Msc.	1		1900	New Haven, Conn.	Patchogue, N. Y.
211668		*St. p.	M. Carney	75	75	116.0	19.6	4.6	Tow.	5	250	1913	Caseyville, Ky.	Paducah, Ky.
92551		St. s.	M. Dewing	71	51	50.0	19.7	5.4	Oys.	0	70	1893	Boston, Mass.	Providence, R. I.
92509		St. s.	M. Dougherty	43	43	71.0	17.2	6.0	Tow.	3		1893	Pittsburgh, Pa.	Pittsburgh, Pa.
92780		Ga. s.	M. Eveline	14	12	41.0	13.4	4.3	Msc.	1		1896	Brunswick, Ga.	Savannah, Ga.
91480		Ga. s.	M. Frances	10	7	39.6	12.6	3.1	Frt.	2		1882	Strails, N. C.	Charleston, S. C.
93059		St. s.	M. Henderer	44	30	60.0	17.3	7.0	Tow.	4		1900	Albany, N. Y.	New York, N. Y.
92596		Ga. s.	M. Madeline	31	10	57.0	17.2	7.0	Fsh.	6		1894	Essex, Mass.	Do.
90072		St. p.	M. Martin	570	455	191.0	29.3	8.1	Frt.	10	533	1863	Jersey City, N. J.	Do.
106391		St. s.	M. Moran	137	106	96.0	17.7	7.0	Frt.	7	530	1885	Loekport, N. J.	Newark, N. J.
210043	L. C. Q. B.	St. s.	M. MORAN	256	174	103.0	25.5	13.2	Tow.	12	590	1912	Camden, N. J.	New York, N. Y.
91672		St. s.	M. Moran	212	168	128.9	26.0	9.7	Frt.	10	313	1884	Marine City, Mich.	Port Huron, Mich.
90904		St. s.	M. Talcott	96	68	113.1	16.9	6.4	Cul.	8		1876	Chicago, Ill.	Chicago, Ill.
205009		St. s.	M. A. BRADLEY	5,539	4,127	460.0	52.2	31.0	Frt.	21	1,450	1908	Ecorse, Mich.	Cleveland, Ohio.
200305		St. s.	M. A. Colgan	12	8	34.2	8.6	3.2	Pas.	3	35	1909	Buffalo, N. Y.	Buffalo, N. Y.
210086		Ga. y.	M. A. D.	8	6	41.0	8.4	3.2	Yct.	1	35	1890	Alexandria Bay, N. Y.	Cap. Vincent, N. Y.
92929		St. s.	M. A. HANNA	4,661	3,116	410.0	50.0	24.5	Frt.	20	1,700	1899	Cleveland, Ohio.	Cleveland, Ohio.
92528		St. s.	M. A. Knapp	63	31	60.2	17.8	9.3	Tow.	7		1893	Benton Harbor, Mich.	Duluth, Minn.
209283		Ga. s.	M. A. M.	13	11	36.0	8.3	4.0	Yct.	1	25	1911	Potoskey, Mich.	Grand Haven, Mich.
202403		Ga. s.	M. A. Mason	10	5	47.1	10.3	3.3	Oys.	1	12	1905	Irvington, Va.	Tappanhook, Va.
211534		Ga. s.	M. B.	15	9	37.5	9.5	4.8	Tow.	1	50	1913	Jacksonville, Fla.	Jacksonville, Fla.
208283		Ga. s.	M. B. Trotman	28	23	57.0	17.0	4.5	Frt.	1	20	1910	Portsmouth, Va.	Norfolk, Va.
201975		Ga. s.	M. B. Wright	14	8	44.4	11.7	5.0	Oys.	2	15	1905	Sandy Bottom, Va.	Baltimore, Md.
91896		Ga. s.	M. Blanco Hayward	10	5	58.0	14.0	4.3	Msc.	3		1896	Solomons Island, Md.	Newport News, Va.
210890		Ga. s.	M. C. Adams	7	6	35.4	7.8	3.0	Frt.	1	18	1912	Morehead City, N. C.	Beaufort, N. C.
92167		Ga. s.	M. C. Weber	9	9	55.3	15.4	3.6	Frt.	3		1890	Solomons, Md.	Baltimore, Md.
130529		St. s.	M. C. Wolcott	176	115	100.0	28.5	9.3	Pas.	8	281	1891	Brooklyn, N. Y.	New York, N. Y.
90792		St. s.	M. D. Carrington	64	32	67.0	16.0	8.6	Tow.	5		1875	Buffalo, N. Y.	Duluth, Minn.
92348		*St. p.	M. D. Wayman	242	137	125.0	24.0	3.8	Tow.	5		1891	Pittsburgh, Pa.	Pittsburgh, Pa.
90314		St. s.	M. D. Wheeler	31	15	60.0	10.0	5.8	Tow.	4		1871	Philadelphia, Pa.	Newark, N. J.
208123		Ga. s.	M. E. C.	9	6	32.2	10.5	3.5	Fsh.	6	12	1910	Bellingham, Wash.	Pt. Townsend, Wash.
209192	L. C. F. G.	St. s.	M. E. HARPFER	2,794	1,666	217.0	43.7	28.4	Frt.	22	1,399	1911	Ecorse, Mich.	Philadelphia, Pa.
92911	K. N. R. V.	St. s.	M. E. LUCKENBACH	439	246	138.8	27.0	16.0	Tow.	15	1,000	1898	Camden, N. J.	New York, N. Y.
208256		*St. p.	M. E. Norman	44	44	118.8	21.0	2.5	Tow.	10	228	1910	Morgan City, La.	Morgan City, La.
208212		St. s.	M. G. HAUSER	655	445	154.0	35.0	10.0	Frt.	8	1,500	1910	Marion, Wis.	Chicago, Ill.
92609		St. s.	M. G. Walstein	16	9	47.0	16.0	4.0	Frt.	1		1894	Roanoke Island, N. C.	Elizabeth City, N. C.
14537		St. s.	M. H. Hill	43	31	51.8	15.0	5.8		2		1890	Athens, N. Y.	Albany, N. Y.
91711		Ga. s.	M. J. Covington	9	5	50.4	13.0	2.8	Frt.	1		1884	Tilghmans Island, Md.	Annapolis, Md.
209703		Ga. s.	M. J. R.	8	5	42.3	14.2	3.6	Pas.	1	28	1909	Brooklyn, N. Y.	New York, N. Y.
209960		Ga. s.	M. J. R. II.	29	20	52.2	16.3	6.4	Pas.	3	97	1912	Do.	Do.
208213		St. s.	M. J. Rudolph	197	127	91.0	29.0	10.5	Frt.	5	350	1909	West New Brighton, N. Y.	Do.
212084		Ga. s.	M. K. Gertrude	8	7	40.3	9.3	2.1	Msc.	1	9	1914	Atlantic, N. C.	Beaufort, N. C.
209341		*St. p.	M. L. Washburn	284	179	129.3	26.0	4.1	Pas.	22	170	1911	St. Michael, Alaska	St. Michael, Alaska.
206438		St. s.	M. W. Davis	293	203	136.3	29.0	11.0	Fsh.	28	530	1911	Solomons, Md.	Reedville, Va.

¹ Formerly ga. y. Bettina III.

² Formerly st. s. Fred B. Dalzel.

³ Formerly st. s. Pearl.

⁴ Formerly st. c. bt. Alfred Morgan.

⁵ Formerly st. s. N. Y. Central Ltg. Co. No. 15.

⁶ Formerly st. s. Thompson S. Craig.

MERCHANT STEAM VESSELS OF THE UNITED STATES—Continued.

Official No.	Signal letters.	Rtg.	Name of vessel.	Gross tonnage.	Net tonnage.	Length.	Breadth.	Depth.	Service.	Crew.	Indicated horsepower.	When built.	Where built.	Home port (where permanent document issues).
						Feet.	Feet.	Feet.						
211388		Ga. s.	M. M. Marks	82	68	87.3	15.5	7.5	Fsh.	12	75	1913	Pocomoke City, Md.	Beaufort, N. C.
92824		St. s.	M. Mitchell Davis	85	62	81.0	19.2	9.9	Tow.	4		1897	Solomons Island, Md.	Portsmouth, N. H.
93262		St. s.	M. Mitchell Davis	116	79	92.5	21.8	10.6	Tow.	8	350	1902	Solomons, Md.	Washington, D. C.
77179		Ga. s.	M. P. Howlett	87	43	84.8	18.0	8.8	Frt.	19		1901	Essex, Mass.	Philadelphia, Pa.
207079		St. s.	M. P. Howlett	71	34	64.5	15.0	6.2	Tow.	4	250	1910	Wilmington, Del.	Do.
204826		Ga. s.	M. P. McDonagh	50	43	73.8	20.6	6.2	Oys.	5		1907	Greenport, N. Y.	Greenport, N. Y.
204389		Ga. s.	M. S. Mahon	12	10	43.4	10.2	3.0	Frt.	1		1907	Oldtown, Tex.	Port Lavaca, Tex.
92255		Ga. s.	M. S. Moreno	13	9	32.3	12.4	4.2	Pas.	2		1890	Braldenton, Fla.	Key West, Fla.
200527		St. s.	M. S. QUAY	133	91	86.5	10.0	10.3	Tow.	8	500	1903	Philadelphia, Pa.	Philadelphia, Pa.
92312		Ga. s.	M. S. Quay	12	11	38.4	13.4	4.2	Pas.	1		1871	Atlantic City, N. J.	Somers Point, N. J.
91944		St. s.	M. T. Greene	523	421	155.0	30.0	11.6	Frt.	12	473	1887	Gibraltar, Mich.	Chicago, Ill.
93035		Ga. s.	M. T. Tucker	1	7	48.9	14.0	3.8	Oys.	2		1900	Solomons, Md.	Annapolis, Md.
92545		Ga. s.	M. V. Bennett	1	9	51.5	13.3	3.2	Frt.	2		1893	Oriole, Md.	Do.
93390		St. s.	M. W. Adams	73	49	73.0	18.6	8.2	Tow.	9	150	1903	Solomons, Md.	Baltimore, Md.
91945		St. s.	M. W. Hunt	41	20	63.5	15.6	6.5	Tow.	9		1888	Philadelphia, Pa.	Do.
200232		Ga. s.	M. W. Trefethen	10	6	33.6	11.6	5.3	Frt.	2		1904	Cape Elizabeth, Me.	Charleston, S. C.
91470		St. s.	Mabel	13	12	82.9	20.0	8.6	Tow.	8		1882	Philadelphia, Pa.	Hartford, Conn.
92070		St. s.	Mabel	26	13	51.9	15.5	5.1	Tow.	3		1888	Tottenville, N. Y.	Perth Amboy, N. J.
92525		St. s.	Mabel	5	5	26.0	9.5	4.0	Tow.	3		1893	Athens, N. Y.	Albany, N. Y.
92716		Ga. s.	Mabel	6	6	26.0	9.5	4.0	Fsh.	2		1893	Brooklin, Me.	Providence, R. I.
92769		Ga. s.	Mabel	6	6	26.0	12.4	4.0	Fsh.	1		1895	Bath, Me.	Newport News, Va.
201172		Ga. s.	Mabel	15	10	54.0	11.6	4.0	Frt.	1	16	1904	Illoppkins, Va.	Evansville, Ind.
201202		*St. p.	Mabel	49	49	80.0	17.0	3.4	Tow.	10		1904	Carrollton, Ky.	Wrangell, Alaska.
201612		Ga. s.	Mabel	9	7	37.0	10.4	3.8	Fah.	2		1904	Shakan, Alaska.	Chicago, Ill.
201764		Ga. s.	Mabel	0	5	45.0	9.0	3.0	Frt.	2		1905	Pocomoke City, Md.	Crisfield, Md.
201829		Ga. y.	Mabel	19	12	50.5	11.2	3.8	Yct.	1		1896	Chicago, Ill.	Houston, Tex.
206460		Ga. s.	Mabel	10	7	37.2	9.6	4.4	Pas.	1	20	1904	San Francisco, Cal.	San Francisco, Cal.
206336		Ga. s.	Mabel	11	0	35.2	12.6	4.2	Fsh.	1		1890	New Bedford, Mass.	Edgartown, Mass.
210182		Ga. s.	Mabel	9	6	32.0	12.4	4.6	Pas.	1	9	1912	Port Republic, N. J.	Somers Point, N. J.
210409		*G. p.	Mabel	11	7	29.8	7.0	2.2	Pas.	1	8	1912	Pine Bluff, Ark.	St. Louis, Mo.
211216		St. s.	Mabel	19	13	54.5	13.7	4.4	Pas.	1	50	1893	Milwaukee, Wis.	Elk Rapids, Mich.
92439		Ga. s.	Mabel	7	6	26.4	10.2	5.4	Fsh.	2	5	1892	Bremen, Me.	Vinalhaven, Me.
92846		Ga. s.	Mabel A	14	13	48.5	16.3	3.8	Msc.	5		1898	Patchogue, N. Y.	New York, N. Y.
209932		Ga. s.	Mabel A	32	22	45.6	13.9	6.6	Fsh.	5	42	1912	Seattle, Wash.	Seattle, Wash.
212381		Ga. s.	Mabel E	8	7	30.9	10.0	3.2	Fsh.	2	15	1914	Seabeck, Wash.	Do.
92858		Ga. s.	Mabel H	6	6	25.6	12.4	3.7	Fah.	1		1896	Osterville, Mass.	Vineyard Haven, Mass.
93181		Ga. s.	Mabel Holland	13	12	43.5	14.3	4.0	Oys.	1		1901	Rockaway Beach, N. Y.	Patchogue, N. Y.
135197		Ga. s.	Mabel Jewell	6	5	30.0	14.0	2.9	Pas.	1		1882	Patchogue, N. Y.	Do.
200236		Ga. s.	Mabel M	8	5	35.5	9.8	3.5	Pas.	1	10	1903	Chester, Conn.	Hartford, Conn.
92053		Ga. s.	Mabel Nelson	9	9	42.0	15.4	3.1	Oya.	4		1889	Shellbanks, Ala.	Gulfport, Miss.
210210		Ga. s.	Mabel V	8	6	30.0	11.6	3.6	Oys.	2		1912	Stratford, Conn.	Cold Spring, N. Y.
93105		Ga. s.	Mabel E. Hryson	33	23	62.8	18.2	8.3	Fah.	12		1901	South Bristol, Me.	New York, N. Y.
92718		Ga. s.	Mabel E. Goss	95	83	78.5	25.9	8.0	Frt.	3		1890	Port Greville, N. S.	Boston, Mass.
202730		Ga. s.	Mabel E. Horton	8	6	40.2	10.2	2.2	Pas.	1	20	1905	Manteo, N. C.	Manteo, N. C.
91262		St. s.	Mabel L. Stevens	31	21	60.6	16.3	4.8	Oya.	4		1880	South Norwalk, Conn.	Bridgeport, Conn.
93220		St. s.	Mabel & Ray	38	26	59.6	16.4	5.5	Oya.	3		1899	Stratford, Conn.	New York, N. Y.
90926		Ga. s.	Mabell	18	14	50.0	14.7	4.0	Msc.	2		1876	Beaufort, N. C.	Beaufort, N. C.
92931		Ga. s.	Mabelle	6	6	27.8	10.6	5.8	Fsh.	1		1899	Friendship, Me.	Brooklin, Me.
203242		*G. p.	Mabelle	17	17	55.1	15.6	2.8	Pas.	3		1906	Arrow Rock, Mo.	Kansas City, Mo.
39027		Ga. s.	Mabelle E. Leavitt	21	12	47.8	15.2	7.1	Fsh.	5	24	1900	Bristol, Me.	Boston, Mass.
92839		*St. p.	Mable	59	49	70.4	13.7	3.9	Pas.	3		1898	Huntington, Oreg.	Portland, Oreg.
92725		Ga. s.	Mable D	6	6	26.0	11.8	3.8	Fah.	1	12	1896	Osterville, Mass.	Vineyard Haven, Mass.
92652		Ga. s.	Mac	9	6	38.0	12.3	6.2	Frt.	2		1892	Eastport, Me.	Eastport, Me.
110831	K. G. M. L.	St. s.	MacAllister	140	70	95.9	22.6	11.3	Tow.	11	700	1889	Brooklyn, N. Y.	New York, N. Y.
76642		St. s.	McCaldin Bros	63	31	82.0	17.8	8.3	Tow.	5		1886	Perth Amboy, N. J.	Do.
18474		St. s.	McCormick	23	11	51.0	13.6	6.2	Tow.	3		1867	Buffalo, N. Y.	Detroit, Mich.
211866		*G. p.	Mac D	11	8	49.3	16.0	2.2	Tow.	1	25	1913	Parkersburg, W. Va.	Cincinnati, Ohio.
93088		St. s.	McDUGALL	562	333	168.0	32.0	9.3	Tow.	20	850	1900	St. Louis, Mo.	St. Louis, Mo.
203389		*St. p.	McGUIRE	65	66	81.4	24.0	4.3	Tow.	6	124	1911	do	Do.
106659		St. s.	McKeever Bros	107	76	80.4	23.2	8.0	Frt.	4	100	1889	Wilmington, Del.	New York, N. Y.
208613		St. s.	McKeever Brothers	223	104	128.0	22.2	10.0	Frt.	26	275	1911	Noahk, Conn.	Tuckerton, N. J.
200809		Ga. s.	McKinley	14	14	44.2	11.7	4.9	Pas.	2		1904	Terminal Island, Cal.	San Diego, Cal.
92392		Ga. s.	McLaren	9	6	25.3	12.9	3.1	Pas.	1		1891	Tacoma, Wash.	Ketchikan, Alaska.
203960	K. V. W. T.	St. s.	MACHIGONNE	425	299	136.5	29.0	9.6	Pas.	14	550	1907	Philadelphia, Pa.	Boston, Mass.
205981	K. W. T. L.	St. y.	MACHIGONNE	195	132	129.4	19.2	10.8	Yct.	15	600	1909	New York, N. Y.	Do.
210529		Ga. s.	Mackeral	8	5	41.9	10.4	3.4	Fsh.	2	18	1912	Miami, Fla.	Key West, Fla.
200523		Ga. s.	Mackeral	12	8	43.0	10.8	5.1	Fsh.	1		1903	Tacoma, Wash.	Seattle, Wash.
201790		*St. p.	Mackie	77	77	120.2	20.6	3.5	Msc.	11		1905	Nashville, Tenn.	Nashville, Tenn.
206658		St. s.	MACKINAC	350	238	138.1	28.2	12.0	Pas.	18	700	1909	Ferrysburg, Mich.	Marquette, Mich.
92226	K. L. B. C.	St. s.	MACKINAW	2,578	2,005	270.0	41.9	24.0	Frt.	32	1,300	1890	West Bay City, Mich.	Portland, Me.
92997		Ga. s.	Mackinaw	7	6	33.0	12.6	5.8	Frt.	2		1890	Lubec, Me.	Eastport, Me.

1 Formerly sch. Jennie and Agnes.
 2 Formerly slp. Elmore H.
 3 Formerly British sch. Lizzie B.

4 Formerly st. s. (a) Robert H. Sayre.
 (b) Sayre.
 5 Formerly st. s. John A. Carnie.

6 Formerly st. s. A. A. Eustaphie.
 7 Formerly st. bgs. (a) Alfred Lister.
 (b) Walter W.

MERCHANT STEAM VESSELS OF THE UNITED STATES—Continued.

Official No.	Signal letters.	Rig.	Name of vessel.	Gross tonnage.	Net tonnage.	Breadth.	Depth.	Service.	Crew.	Indicated horsepower.	When built.	Where built.	Home port (where permanent document issues).
201707		Ga. y.	Macushia	24	16	Feet. 52.5	12.0	Yel.	2	1905	New York, N. Y.	Jacksonville, Fla.
91046		Ga. s.	Macy	19	16	49.0	17.0	3.3 Msc.	1	1878	Babylon, N. Y.	Patchogue, N. Y.
91143		Ga. s.	Madalene Sammis	6	5	31.0	12.4	2.8 Frt.	1	1878	Patchogue, N. Y.	Do.
91997		Ga. s.	Madaline Brandt	0	0	29.2	12.6	3.0 Fsh.	1	1897	Do.	Do.
90773		Ga. y.	Madcap	21	20	43.3	15.5	5.9 Yel.	3	1897	Philadelphia, Pa.	New York, N. Y.
92394		Gt. s.	Madella	51	25	64.5	16.5	8.0 Tow.	1	1892	Do.	Philadelphia, Pa.
208639		Ga. s.	Madeline	10	8	39.0	14.6	3.8 Msc.	1	1900	Bayshore, N. Y.	Patchogue, N. Y.
92938		Ga. s.	Madeline	34	22	57.3	18.3	4.0 Pas.	2	60	1911	Boothbay Harbor, Me.	Boston, Mass.
207396		Ga. s.	Madeline	14	9	45.7	14.6	4.8 Pas.	1	1890	South City, Mass.	Portland, Me.
208017		Ga. s.	Madeline	29	29	58.6	17.3	4.8 Fsh.	13	37	1910	Morehead City, N. C.	Beaufort, N. C.
209903		Ga. s.	Madeline J.	10	7	35.1	11.9	3.5 Frt.	1	1909	Fernandina, Fla.	Brunswick, Ga.
202141		Ga. s.	Madeline S.	31	21	45.8	13.5	7.0 Fsh.	5	40	1912	Seattle, Wash.	Seattle, Wash.
201023		Ga. s.	Madge	8	7	34.8	11.6	3.1 Msc.	1	1905	Brooklyn, N. Y.	New York, N. Y.
201972		Ga. s.	Madge Ruth	7	6	37.7	13.2	3.2 Fsh.	1	1904	Patchogue, N. Y.	Patchogue, N. Y.
202936		St. s.	Madison	181	8	34.0	11.2	6.0 Fsh.	1	1915	Friendship, Mo.	Castine, Me.
208935		*Ga. p.	Madison	48	123	84.5	24.0	11.1 Tow.	16	840	1907	Port Richmond, N. Y.	New York, N. Y.
208268	L. B. S. P.	St. s.	Madison	48	48	84.5	13.7	2.2 Pas.	10	50	1907	Cornoreek, Ky.	Evansville, Ind.
92963	K. P. F. J.	St. s.	Madison	3,734	2,409	353.3	42.1	10.8 Pas.	80	3,802	1911	Newport News, Va.	New York, N. Y.
200264		Ga. s.	Ma	2,103	1,281	243.6	42.2	22.2 Frt.	21	1,500	1899	Toledo, Ohio	Philadelphia, Pa.
208745		Ga. s.	Ma	10	8	36.5	10.0	3.0 Msc.	1	1903	Atlantic City, N. J.	Somers Point, N. J.
206554		Ga. s.	Ma	12	10	42.0	10.3	3.6 Pas.	1	30	1909	Marshfield, Ore.	Coos Bay, Ore.
207980		*Ga. p.	Ma B	10	9	29.7	11.0	3.2 Pas.	2	16	1912	Green Cove Springs, Fla.	Jacksonville, Fla.
206670		*Ga. p.	MAEANNA	12	8	40.5	8.9	2.5 Pas.	1	15	1910	St. Louis, Mo.	St. Louis, Mo.
92678		*Ga. p.	Ma Belle	7	7	50.0	10.0	2.0 Frt.	2	15	1909	Cloverport, Ky.	Louisville, Ky.
204063		Ga. s.	Ma Martel	38	26	71.2	14.5	6.4 Tow.	4	1895	Saugatuck, Mich.	Milwaukee, Wis.
17837		Ga. s.	Magazine	15	10	43.3	11.3	3.1 Pas.	1	60	1907	Vallejo, Cal.	San Francisco, Cal.
90013		St. p.	Maggie	12	12	47.0	15.2	3.8 Frt.	2	1866	Sayville, N. Y.	Norfolk, Va.
92375		St. s.	Maggie	806	464	164.0	38.0	8.5 Pas.	30	280	1899	Wilmington, Del.	Baltimore, Md.
92510		St. s.	Maggie	41	28	67.0	20.0	6.5 Tow.	3	80	1891	Albion, Cal.	San Francisco, Cal.
93221		St. s.	Maggie	19	9	50.0	12.0	4.7 Tow.	3	35	1873	Mobile, Ala.	Pensacola, Fla.
125752		St. s.	Maggie	30	20	54.5	16.7	5.3 Fah.	6	1899	Leland, Mich.	Grand Haven, Mich.
210614		Ga. s.	Maggie	26	13	63.8	14.8	4.0 Tow.	6	40	1879	Savannah, Ga.	Savannah, Ga.
210395		Ga. s.	Maggie	11	9	35.6	10.8	2.8 Pas.	1	12	1896	Bellmore, N. Y.	Patchogue, N. Y.
91925		*Ga. p.	Maggie J.	10	10	47.6	11.0	2.5 Pas.	2	20	1912	Cincinnati, Ohio	Cincinnati, Ohio
92766		Ga. s.	Maggie Cannon	8	7	26.3	13.0	4.5 Frt.	1	1898	Providence, R. I.	Elizabeth City, N. C.
92149		Ga. s.	Maggie G. H.	7	7	30.0	12.0	4.4 Wat.	0	7	1897	Essex, Mass.	Hartford, Conn.
205757		*Ga. p.	Maggie Harper	6	6	81.4	12.2	2.6 Fah.	2	1889	Indianola, Tex.	Port Lavaca, Tex.
90582		St. s.	Maggie Lutz	6	5	60.0	8.0	1.9 Tow.	1	8	1907	Ctenden, W. Va.	Wheeling, W. Va.
80394		St. s.	Maggie Marshall	15	8	45.0	12.5	4.3 Fah.	5	1873	Sheboygan, Wis.	Grand Haven, Mich.
202398		*St. p.	Maggie May	365	279	150.0	30.0	11.3 Frt.	13	450	1873	Manistee, Mich.	Do.
92074		Ga. s.	Maggie May	88	44	100.0	21.0	3.5 Pas.	12	60	1905	Evansville, Ind.	Evansville, Ind.
210390		Ga. s.	Maggie May	10	10	36.0	15.0	4.0 Frt.	1	1889	Norfolk County, Va.	Norfolk, Va.
92926		Ga. s.	Maggie May	11	7	28.0	12.1	4.9 Pas.	1	16	1909	South River, N. J.	Perth Amboy, N. J.
92467		Ga. s.	Maggie Salva	9	8	44.0	13.6	3.0 Oys.	4	1899	East Fowl River, Ala.	Mobile, Ala.
92999		Ga. s.	Maggie A. Howlett	31	14	58.0	19.3	5.9 Oys.	9	1893	Greenwich Pier, N. J.	Philadelphia, Pa.
90515		Ga. s.	Maggie E. Davis	16	9	51.0	16.3	3.9 Msc.	1	1899	Hattersas, N. C.	Beaufort, N. C.
92538		Ga. s.	Magie	48	46	63.8	23.2	3.2 Frt.	2	1873	Tottenville, N. Y.	Norfolk, Va.
93346		St. s.	Magie	67	33	67.3	16.8	8.4 Tow.	5	1893	Port Blakely, Wash.	Pt. Townsend, Wash.
19123		St. s.	Magie	19	13	50.4	12.4	4.6 Tow.	5	1902	Madisonville, La.	New Orleans, La.
93243		Ga. s.	Magie City	31	21	59.6	18.8	4.5 Frt.	0	72	1914	Miami, Fla.	Jacksonville, Fla.
202974		Ga. s.	Magie Safety	71	48	73.4	17.4	8.2 Lgt.	4	1901	Brooklyn, N. Y.	New York, N. Y.
91700		Ga. s.	Magician	57	52	78.4	19.4	6.2 Oys.	6	100	1906	Greenport, N. Y.	Greenport, N. Y.
92411		St. s.	Magnet	23	14	60.0	12.0	6.0 Pas.	2	1884	Pamrapo, N. J.	Plattsburg, N. Y.
93398		Ga. s.	Magnet	6	6	24.2	11.0	3.9 Fsh.	0	1892	New London, Conn.	New London, Conn.
203958		Ga. s.	Magnet	69	47	82.3	18.2	8.1 Frt.	4	1903	Brooklyn, N. Y.	New York, N. Y.
207083	L.B.P.C.	St. s.	Magnet	32	21	45.6	12.6	6.9 Tow.	3	100	1907	Vega, Wash.	Tacoma, Wash.
208418		Ga. y.	Magnet	68	46	92.9	14.9	0.5 Yel.	5	200	1910	Bayonne, N. J.	Providence, R. I.
16679		Ga. s.	Magnat	9	6	30.4	11.3	4.7 Fsh.	2	16	1911	Noank, Conn.	New London, Conn.
91592	K.C.H.J.	Ga. s.	Magnolia	17	16	40.0	15.2	4.4 Frt.	1	1830	Pearlington, Miss.	Pensacola, Fla.
93109		Ga. s.	Magnolia	88	70	92.4	17.6	8.3 Frt.	12	1883	Bristol, R. I.	Patchogue, N. Y.
93125		Ga. s.	Magnolia	16	9	45.6	14.8	6.0 Fah.	3	1901	Gloucester, Mass.	Newport, R. I.
93364		Ga. s.	Magnolia	6	6	31.0	10.4	4.9 Fsh.	2	1901	Cushing, Me.	Deer Isle, Me.
162430		*Ga. p.	Magnolia	29	10	57.1	18.3	4.2 Pas.	3	1902	Mon Louis, Ala.	Mobile, Ala.
200330		Ga. s.	Magnolia	12	12	46.0	9.0	3.0 Pas.	1	1905	Muscantine, Iowa	Rock Island, Ill.
201732		Ga. s.	Magnolia	14	9	50.0	11.4	3.9 Msc.	2	1903	Washington, N. C.	Newbern, N. C.
203900		*Ga. p.	Magnolia	16	10	59.0	15.3	3.3 Frt.	3	1905	New Orleans, La.	New Orleans, La.
203778		*St. p.	Magnolia	72	72	113.2	22.8	4.5 Pas.	10	1907	Allemands, La.	Do.
206411		St. s.	Magnolia	135	91	101.0	18.9	5.3 Pas.	7	200	1907	Tacoma, Wash.	Tacoma, Wash.
206254		Ga. s.	Magnolia	11	9	48.0	10.5	3.8 Pas.	2	18	1904	Chicago, Ill.	Chicago, Ill.
206881		Ga. y.	Magnolia	10	8	42.6	10.4	4.0 Frt.	2	20	1910	Georgetown, S. C.	G'org'town, S. C.
210119		Ga. s.	Magnolia	41	29	62.0	13.4	7.3 Yel.	2	100	1911	Cleveland, Ohio	New York, N. Y.
212164		Ga. s.	Magnolia	37	25	53.7	14.2	7.7 Fsh.	6	55	1912	Seattle, Wash.	Seattle, Wash.
92502	K.L.Q.G.	Ga. s.	Magnolia	49	33	59.3	16.8	5.3 Pas.	3	80	1914	Fairhaven, Cal.	Eureka, Cal.
98064		St. s.	Maguerite Haskins	101	70	92.4	24.8	9.4 Fah.	18	1893	Essex, Mass.	Gloucester, Mass.
		St. s.	MAHANOV	204	139	96.0	20.7	11.3 Tow.	12	500	1900	Port Richmond, N. Y.	Perth Amboy, N. J.

¹ Formerly ga. y. Sallie Growler.

² Formerly st. s. Cannoochee.

³ Formerly st. s. William Crippin.

⁴ Formerly *st. p. R. Smith.

⁵ Formerly sch. Mary T.

MERCHANT STEAM VESSELS OF THE UNITED STATES—Continued.

Official No.	Signal letters.	Rig.	Name of vessel.	Gross tonnage.	Net tonnage.	Length.	Breadth.	Depth.	Service.	Crew.	Indicated horsepower.	When built.	Where built.	Home port (where permanent document issues).
207596		Ga. y.	Mahapa II.	57	38	79.0	14.0	7.2	Yct.	3	120	1910	Port Clinton, Ohio.	Marquette, Mich.
206575		Ga. y.	Mahary.	52	39	74.5	14.0	6.8	Yct.	6	100	1909	Port Jefferson, N. Y.	New York, N. Y.
92454		St. s.	MAHONING.	2,189	1,744	274.0	40.2	23.2	Frt.	21	1,138	1892	Wyandotte, Mich.	Erie, Pa.
203249		Ga. s.	Maid.	21	19	44.2	12.0	5.0	Pas.	2		1906	Toms River, N. J.	Key West, Fla.
91320		St. s.	Maid of Kent.	102	69	101.8	21.3	7.0	Pas.	5	215	1881	Wilmington, Del.	New York, N. Y.
17789		Ga. s.	Maid of the Mist	72	60	84.3	24.0	6.0	Fsh.	4	100	1866	Dorchester County, Md.	Baltimore, Md.
92081		Ga. s.	Maid of the Mist	5	5	28.3	12.3	3.0	Mso.	0		1886	Patchogue, N. Y.	Greenport, N. Y.
92727		St. s.	Maid of the Mist	99	63	75.8	18.8	6.5	Pas.	3		1892	Niagara Falls, N. Y.	Niagara Falls, N. Y.
207670		(Ia. s.)	Maldstone.	17	15	43.6	13.0	5.6	Pas.	2	40	1910	Patchogue, N. Y.	Sag Harbor, N. Y.
206981		* (Ga. p.)	Maletta.	8	6	60.2	9.0	1.8	Pas.	1	30	1911	Lvuardo, Tenn.	Nashville, Tenn.
92049		St. p.	Maîne.	850	545	174.0	36.6	13.3	Fer.	6	600	1888	Wilmington, Del.	New York, N. Y.
92391	K. L. D. B.	St. s.	MAINE.	2,395	1,505	302.7	44.0	17.5	Pas.	70	2,500	1891	do.	New London, Conn.
14493		* (St. p.)	Majestic.	599	599	225.0	37.0	6.0	Pas.	3		1870	Harbor, Ohio.	St. Louis, Mo.
93095		St. s.	Majestic.	113	76	90.5	21.8	10.4	Tow.	4	348	1900	Baltimore, Md.	Philadelphia, Pa.
96688		St. p.	MAJESTIC.	717	518	201.8	30.0	10.0	Pas.	22	750	1903	Elizabeth, N. J.	Newark, N. J.
209515		Ga. s.	Majestic.	11	7	50.0	8.4	3.1	Pas.	2	40	1911	Park City, Ala.	Mobile, Ala.
93079		St. s.	Major.	12	8	37.3	10.0	4.7	Fah.	4		1900	Racine, Wis.	Grand Haven, Mich.
200823		St. s.	Major.	60	41	70.0	18.0	9.3	Tow.	8		1904	New Orleans, La.	New Orleans, La.
207065		Ga. s.	Major.	11	10	34.3	10.4	4.4	Pas.	1	25	1909	Ludington, Mich.	Grand Haven, Mich.
92385		St. s.	Major Dana.	52	26	64.9	16.0	8.0	Tow.	4		1891	Grand Haven, Mich.	Duluth, Minn.
93155		St. s.	Major Kingman.	47	32	66.0	17.0	8.4	Tow.	4		1901	Buffalo, N. Y.	Buffalo, N. Y.
93038		St. s.	Major Symons.	43	30	60.0	17.4	6.3	Tow.	3		1900	do.	Do.
91834		St. s.	Major Ulrich.	12	6	35.0	13.0	5.0	Tow.	3		1886	Brooklyn, N. Y.	Philadelphia, Pa.
201999		Ga. s.	Major Wilcox.	15	13	49.0	12.5	4.4	Frt.	1	30	1904	Sandusky, Ohio.	Chicago, Ill.
17117		St. s.	Major Henry Brewerton.	65	32	82.0	19.0	7.5	Tow.	6		1857	Baltimore, Md.	Baltimore, Md.
92995		Ga. s.	Majorin.	15	8	47.4	15.5	4.2	Oys.	3		1899	New Orleans, La.	New Orleans, La.
200666		Ga. s.	Malena.	34	21	53.3	13.1	4.0	Frt.	2	40	1912	Honolulu, Hawaii.	Honolulu, Hawaii.
211428		Ga. s.	Malaspina.	22	15	51.0	12.0	4.0	Yct.	1	18	1913	Fir, Wash.	Seattle, Wash.
92861	K. N. L. B.	St. y.	MALAY.	173	90	131.0	20.0	10.6	Yct.	12	600	1898	Chester, Pa.	Newport, R. I.
208222		St. s.	Malcolm V. Clark.	26	19	52.3	12.8	4.4	Tow.	3		1906	Norfolk, Va.	Norfolk, Va.
204744	K. W. L. H.	St. s.	MALDEN.	5,107	3,238	373.2	52.7	29.8	Frt.	36	2,700	1907	Quincy, Mass.	Boston, Mass.
209823		Ga. s.	Maleta.	24	16	53.4	16.7	3.8	Frt.	0	35	1912	North Beach, Md.	Annapolis, Md.
202487		Ga. s.	Malew.	13	9	45.0	10.0	4.0	Pas.	1		1905	Detroit, Mich.	Cincinnati, Ohio.
93376		Ga. s.	Malicia Enos.	16	8	40.0	14.6	5.8	Fsh.	5		1903	Gloucester, Mass.	Gloucester, Mass.
92973		St. s.	MALJETOA.	5,229	3,921	454.0	50.0	24.3	Frt.	24	1,400	1899	Loralin, Ohio.	Duluth, Minn.
93037		Ga. s.	Malolo.	29	9	60.8	15.2	5.8	Frt.	6		1898	Benicia, Cal.	Pt. Townsend, Wash.
200247	K. S. Q. H.	Ga. y.	Malomah.	53	32	76.5	12.0	7.2	Yct.	3		1903	Boston, Mass.	Jacksonville, Fla.
205485		Ga. y.	Malons D.	8	5	33.8	8.7	2.2	Mso.	2	8		Hackberry, La.	Brashear, La.
93094		St. s.	Malvern.	34	17	60.0	15.3	6.0	Tow.	5	100	1900	Turkey Island, Va.	Philadelphia, Pa.
202949		Ga. s.	Mame.	9	8	28.6	12.8	4.4	Fsh.	12		1906	Wellfleet, Mass.	Provincetown, Mass.
200517		Ga. s.	Mame and Lena.	6	5	36.0	7.6	3.6	Frt.	1	12	1902	Atlantic City, N. J.	Somers Point, N. J.
210230		Ga. y.	Mamie II.	6	5	35.0	9.0	3.6	Yct.	1	18	1911	Clayton, N. Y.	Cape Vincent, N. Y.
92154		Ga. s.	Mamie B.	5	5	27.5	12.7	3.1	Mso.	0		1899	Patchogue, N. Y.	Greenport, N. Y.
211334		* (St. p.)	Mamie Barrett.	200	200	150.0	32.8	5.4	Tow.	20	375	1913	Levanon, Ohio.	Cincinnati, Ohio.
8685		St. s.	Mamie Coyle.	44	22	66.0	15.0	7.2	Tow.	7		1870	Chester, Pa.	Memphis, Tenn.
93358		* (St. p.)	Mamie D.	63	63	98.0	20.5	4.0	Tow.	8		1903	Morgan City, La.	New Orleans, La.
91862		Ga. s.	Mamie Ellen.	10	9	37.6	14.6	3.4	Frt.	2		1886	Sharptown, Md.	Norfolk, Va.
210845		Ga. s.	Mamie G.	27	16	58.5	17.0	4.0	Pss.	3	50	1912	Columbia, N. C.	Elizabeth City, N. C.
91156		St. s.	Mamie Higgins.	77	40	87.8	17.8	7.3	Pit.	10	250	1879	Buffalo, N. Y.	Galveston, Tex.
204638		Ga. s.	Mamie J.	7	5	44.5	11.4	2.5	Oys.	1		1907	Morgan City, La.	Morgan City, La.
202157		Ga. s.	Mamie Lewis.	8	7	37.8	11.6	5.3	Frt.	2		1905	Sneads Ferry, N. C.	Newbern, N. C.
92970		Ga. s.	Mamie Louise.	11	8	37.0	14.9	3.7	Frt.	1		1839	Hampton, Va.	Norfolk, Va.
206455		Ga. s.	Mamie M.	15	13	35.0	9.2	4.0	Fsh.	1	24	1906	Muskegon, Mich.	Grand Haven, Mich.
200280		St. s.	Manager.	325	201	116.7	33.8	11.4	Frt.	8	400	1903	Noank, Conn.	New York, N. Y.
209572		Ga. s.	Mañana.	13	9	33.0	9.6	4.5	Pas.	1	16	1912	Los Angeles, Cal.	Los Angeles, Cal.
91094		St. p.	Manatee.	104	66	107.9	20.6	6.3	Pas.	15		1884	Newburgh, N. Y.	Tampa, Fla.
92037		St. s.	Manchester.	2,132	1,611	281.0	41.0	20.0	Frt.	17	1,200	1899	Wyandotte, Mich.	Milwaukee, Wis.
212156	L. D. M. G.	St. s.	MANCHESTER.	582	336	109.3	32.2	13.6	Frt.	6	750	1914	Elizabethport, N. J.	New York, N. Y.
207396	L. B. K. V. C.	Ga. y.	Manchonac.	29	19	60.4	12.0	5.7	Yct.	3	40	1910	New York, N. Y.	Hartford, Conn.
200690	K. S. W. C.	St. s.	MANCHURIA.	13,638	8,750	600.0	65.3	23.1	Pas.	201	10,000	1904	Camden, N. J.	New York, N. Y.
93077	K. Q. J. C.	St. s.	Mandalay.	438	266	142.4	33.6	12.0	Pas.	18	280	1900	North Bend, Ore.	San Francisco, Cal.
138079		St. s.	Mandlay.	1,120	407	272.0	41.1	12.6	Pas.	3	250	1889	Wilmington, Del.	Wilmington, Del.
140666		St. s.	Mandalay.	32	26	56.6	15.8	4.6	Pas.	3		1883	Brewer, Me.	Baltimore, Md.
93246		St. s.	Manetto.	95	55	94.7	17.5	5.0	Pas.	0	74	1902	West Seattle, Wash.	Pt. Townsend, Wash.
206493		Ga. y.	Manetto.	34	28	59.0	17.0	4.4	Yct.	4	28	1909	Pocomoke City, Md.	Philadelphia, Pa.
212355		Ga. y.	Mangosteen.	20	11	61.5	8.9	4.9	Yct.	2	400	1914	Boston, Mass.	Boston, Mass.
933348		Ga. s.	Mangrove.	8	6	42.0	14.0	3.0	Frt.	1		1902	Wit, N. C.	Beaufort, N. C.
91176		St. s.	Manhasset.	159	108	104.4	19.5	7.7	Pas.	7		1879	Mystic Bridge, Conn.	New York, N. Y.
93247		Ga. s.	Manhasset.	112	64	96.6	24.0	10.8	Fsh.	23	120	1902	Gloucester, Mass.	Boston, Mass.
91701		St. s.	Manhattan.	159	75	91.7	28.6	7.5	Frt.	6	350	1884	Rondout, N. Y.	New York, N. Y.
106941		St. s.	Manhattan.	73	36	91.6	17.5	9.6	Pas.	5		1892	Providence, R. I.	Oswego, N. Y.
111260		St. s.	MANHATTAN.	155	105	100.5	21.6	10.4	Tow.	9	780	1900	New York, N. Y.	New York, N. Y.
202346		St. s.	MANHATTAN.	1,954	1,329	246.4	46.1	18.4	Fer.	15	3,500	1905	Sparrow Point, Md.	Do.

† Formerly *st. p. Keystone State.
 ‡ Formerly st. p. Happy Day.
 § Formerly Hawaiian sch. Malolo.
 ¶ Formerly ga. y. Tuna.
 * Formerly st. s. Malvern IIIII.

† Formerly st. s. Ella Wood No. 2.
 ‡ Formerly st. s. Express.
 § Formerly st. y. (a) Lella.
 ¶ Formerly st. y. (b) Stella.

† Formerly st. y. Ava.
 ‡ Formerly st. s. Richard Croker.
 † Composite.

MERCHANT STEAM VESSELS OF THE UNITED STATES—Continued.

Official No.	Signal letters.	Rig.	Name of vessel.	Gross tonnage.	Net tonnage.	Length.	Breadth.	Depth.	Service.	Crew.	Indicated horsepower.	When built.	Where built.	Home port (when permanent document issues).
202845	K.V.O.W.	St. s.	MANHATTAN	291	134	129.3	24.1	14.0	Tow.	10	800	1906	Philadelphia, Pa.	Portland, Me.
206902		Ga. s.	Manhattan	26	22	48.0	12.4	5.0	Bas.	2	37	1909	Brooklyn, N. Y.	New York, N. Y.
211734	L.D.H.F.	St. s.	MANHATTAN	3,439	2,134	323.2	48.1	22.0	Pas.	51	4,000	1913	Wilmington, Del.	Portland, Me.
91704		St. p.	Manhattan Beach	652	458	152.0	22.5	12.2	Fer.	6	300	1884	Newburgh, N. Y.	New York, N. Y.
92547		Ga. s.	Mannie T. Venable	10	9	53.0	14.1	3.0	Frt.	2	9	1833	Fairmont, Md.	Crisfield, Md.
205457		Ga. s.	Manila	14	9	47.8	11.4	4.9	Tow.	1	60	1904	San Francisco, Cal.	San Francisco, Cal.
211412		Ga. s.	Manila	14	9	40.0	11.5	4.3	Pas.	1	50	1913	Seattle, Wash.	Seattle, Wash.
91436		St. s.	Manistique	473	382	157.1	31.1	12.3	Tow.	11	600	1882	Gibraltar, Mich.	Port Huron, Mich.
210497		Ga. y.	Manito II	23	19	52.1	12.8	5.6	Yct.	1	18	1912	Nyack, N. Y.	Charleston, S. C.
92521		St. s.	MANITOU	2,944	2,391	274.7	42.2	20.8	Pas.	100	2,500	1883	Chicago, Ill.	Duluth, Minn.
209100		Ga. s.	Manitou	9	8	26.5	3.2	3.2	Pas.	2	14	1934	Leinai, Mich.	Grand Haven, Mich.
93026	K.P.T.L.	St. s.	MANNA-HATA	1,103	735	210.0	32.0	20.8	Frt.	17	1,000	1900	Wilmington, Del.	Baltimore, Md.
211832	L.D.H.Q.	St. s.	MANOA	6,805	4,356	422.6	54.0	33.3	Pas.	78	4,000	1913	Newport News, Va.	San Francisco, Cal.
92170		St. s.	MANOLA	2,325	1,835	282.4	30.3	21.2	Frt.	20	1,200	1880	Cleveland, Ohio	Duluth, Minn.
93141		Ga. s.	Manomet	73	40	78.9	20.5	10.0	Fsh.	18	18	1931	East Boothbay, Me.	Plymouth, Mass.
92437		St. s.	Mansfield	382	351	159.2	32.0	8.2	Lgt.	1	58	1882	Cleveland, Ohio	Cleveland, Ohio.
209433		Ga. s.	Manua	97	73	71.4	22.6	8.2	Frt.	4	50	1911	San Francisco, Cal.	San Francisco, Cal.
203011		Ga. s.	Manulitta	30	27	62.6	12.7	3.0	Frt.	3	24	1906	Berlin, Wis.	Milwaukee, Wis.
209484	L.C.J.M.	Ga. y.	Manuwal	47	32	69.8	15.3	4.0	Oys.	4	100	1911	Oakland, Cal.	Seattle, Wash.
107549		Ga. s.	Manzanita	17	14	58.8	11.3	4.6	Oys.	2	100	1900	Greenport, N. Y.	Cape Charles, Va.
203614	K.W.C.J.	Ga. y.	Mao II	37	31	60.4	12.9	6.0	Yct.	3	50	1906	New Haven, Conn.	New York, N. Y.
209300		Ga. s.	Maple	61	58	61.6	17.0	5.4	Frt.	1	20	1911	Randolph, Oreg.	Coos Bay, Oreg.
209854		Ga. y.	Mapuna	17	12	48.0	11.5	5.6	Yct.	1	30	1912	Los Angeles, Cal.	Los Angeles, Cal.
200852		St. s.	Maquitt	77	43	85.0	23.5	7.6	Pas.	8	1904	1904	South Portland, Me.	Portland, Me.
92993	K.P.L.Q.	St. s.	MARACAIBO	1,771	1,065	267.5	37.0	18.5	Pas.	38	1,100	1899	Wilmington, Del.	Wilmington, Del.
209474		Ga. s.	Marathon	25	17	48.8	10.4	2.4	Pas.	2	30	1911	Seattle, Wash.	Seattle, Wash.
92648		Ga. s.	Marcella	6	6	27.3	12.5	3.1	Pas.	1	24	1912	Atlantic City, N. J.	Tuckerton, N. J.
209972		Ga. s.	Marcella	28	16	54.6	12.8	4.5	Yct.	4	50	1903	Thomaston, Me.	Salem, Mass.
93399		St. y.	Marcius	22	15	62.4	10.8	4.6	Yct.	4	60	1892	Chicago, Ill.	Detroit, Mich.
92467		Ga. s.	Marcius Fass	18	12	60.8	15.9	4.0	Oys.	2	1892	1892	Somerset County, Md.	Norfolk, Va.
200887	K.T.C.J.	St. y.	MAREVA	100	68	104.0	10.6	4.1	Yct.	10	10	1914	New York, N. Y.	Stamford, Conn.
90646		St. s.	Margaret	17	8	50.6	14.6	4.6	Tow.	5	1872	1872	Lake Charles, La.	New Orleans, La.
92599		*St. p.	Margaret	328	201	142.0	26.0	4.6	Tow.	15	400	1904	Evansville, Ind.	Evansville, Ind.
92890		*St. p.	Margaret	520	260	140.0	33.0	7.0	Pas.	16	250	1907	St. Michael, Alaska	St. Michael, Alaska.
93193		St. s.	Margaret	40	27	53.2	17.6	7.0	Tow.	4	1901	1901	Tottenville, N. Y.	New York, N. Y.
93219		*St. p.	Margaret	128	81	116.0	22.0	4.0	Tow.	7	1901	1901	Allegheny, Pa.	Norfolk, Va.
117246	K.S.L.G.	Ga. y.	Margaret	68	48	76.3	19.1	9.3	Yct.	5	1903	1903	Boston, Mass.	Pittsburgh, Pa.
136748	K.P.G.T.	St. y.	MARGARET	245	138	145.2	21.0	12.4	Yct.	22	650	1899	Chester, Pa.	Philadelphia, Pa.
150739		*St. p.	Margaret	100	100	100.0	22.0	3.0	Tow.	11	80	1896	Baltimore, Md.	Baltimore, Md.
203537		Ga. s.	Margaret	13	8	48.5	9.0	3.4	Pas.	2	1902	1902	Faducan, Ky.	St. Louis, Mo.
204496		Ga. s.	Margaret	22	13	55.0	11.9	2.5	Pas.	3	1907	1907	Detroit, Mich.	Wheeling, W. Va.
205226		St. s.	Margaret	15	11	48.0	12.2	6.0	Tow.	2	30	1908	Jacksonville, Fla.	Jacksonville, Fla.
205350		St. s.	Margaret	8	6	33.5	10.0	4.0	Tow.	2	8	1907	Manitowoc, Wis.	Marquette, Mich.
205419		Ga. s.	Margaret	6	6	33.0	12.0	2.8	Frt.	7	1908	1908	Galveston, Tex.	Grand Haven, Mich.
207115		Ga. s.	Margaret	8	6	36.0	11.0	3.2	Frt.	1	17	1909	Crisfield, Md.	Crisfield, Md.
207372		*St. p.	Margaret	52	52	95.5	19.9	3.0	Tow.	5	110	1910	Guild, Tenn.	Cincinnati, Ohio.
208156		Ga. s.	Margaret	16	11	41.6	10.2	3.7	Msc.	1	40	1902	Morris Heights, N. Y.	Jacksonville, Fla.
208483		Ga. s.	Margaret	34	12	60.2	16.4	8.0	Fsh.	6	50	1911	Seattle, Wash.	Ketchikan, Alaska.
208810		Ga. s.	Margaret	9	8	26.2	8.5	4.3	Fsh.	2	0	1938	Manitowoc, Wis.	Grand Haven, Mich.
209421		Ga. s.	Margaret	27	15	59.3	10.5	3.9	Fsh.	1	110	1911	Norfolk, Va.	Norfolk, Va.
209610		Ga. s.	Margaret	9	6	55.0	13.3	3.0	Oys.	2	20	1912	White Stone, Va.	Reedville, Va.
209747		St. s.	Margaret	273	185	128.0	23.3	11.4	Fsh.	32	500	1912	Weems, Va.	Da.
211257		*Ga. p.	Margaret	16	8	57.3	12.1	2.9	Tow.	1	25	1913	Chattanooga, Tenn.	Chattanooga, Tenn.
211698		Ga. s.	Margaret	7	6	41.0	11.2	2.4	Frt.	1	10	1913	Stratford, Conn.	Bridgeport, Conn.
212172		St. y.	MARGARET	161	109	122.9	18.1	9.8	Yct.	15	900	1913	New York, N. Y.	Boston, Mass.
162316		Ga. s.	Margaret Atkinson	50	50	71.5	21.6	5.9	Frt.	2	1904	1904	Lankford, Md.	Norfolk, Va.
120554		St. s.	Margaret D	29	14	55.7	15.5	7.0	Tow.	5	1883	1883	Baltimore, Md.	New York, N. Y.
204924		Ga. s.	Margaret G	12	8	43.0	12.0	3.0	Pas.	4	1908	1908	Georgetown, S. C.	Georgetown, S. C.
210207		Ga. s.	Margaret G	14	11	40.0	12.0	4.0	Pas.	0	1904	1904	Detroit, Mich.	Detroit, Mich.
211986		Ga. s.	Margaret G	8	5	30.0	8.0	4.3	Pas.	0	12	1914	Seattle, Wash.	Seattle, Wash.
211855		Ga. s.	Margaret L	23	16	50.4	12.6	5.6	Fsh.	9	42	1913	Rockport, Mass.	Provincetown, Mass.
210327		Ga. y.	Margaret M	20	13	51.0	11.0	4.4	Yct.	0	25	1909	Port Clinton, Ohio	Detroit, Mich.
212396		Ga. s.	Margaret MacDonald	11	9	37.8	10.8	4.5	Pas.	1	30	1914	Weehawken, N. J.	New York, N. Y.
207326		*Ga. p.	Margaret R	12	12	56.2	15.0	2.2	Tow.	2	25	1910	Antiquity, Ohio	Cincinnati, Ohio.
207307		Ga. s.	Margaret S	29	19	55.8	13.5	5.8	Pas.	1	125	1910	Everett, Wash.	Pt. Townsend, Wash.
92975		Ga. s.	Margaret Scopas	8	6	38.7	13.7	2.9	Oys.	1	1899	1899	Biloxi, Miss.	New Orleans, La.
91584		St. s.	Margaret J. Sanford	77	55	85.2	18.5	8.0	Tow.	8	1883	1883	Jersey City, N. J.	New York, N. Y.
200363		Ga. s.	Margaretta	22	12	48.8	13.6	6.0	Tow.	1	1903	1903	Elizabeth City, N. C.	Newbern, N. C.
202114		Ga. s.	Margaretta	13	10	52.0	14.6	3.5	Oys.	1	1905	1905	Pocomoke City, Md.	Cape Charles, Va.
203962		Ga. s.	Margarita	8	8	30.8	10.2	3.8	Pas.	1	25	1907	Longbeach, Cal.	San Francisco, Cal.
207898		Ga. s.	Margarite C	8	5	25.4	8.9	2.9	Pas.	11	12	1936	Harbor Springs, Mich.	Marquette, Mich.
201764		Ga. s.	Marge	7	7	30.6	10.4	3.7	Tow.	0	1975	1975	Decatur, Wash.	Pt. Townsend, Wash.
92017		Ga. s.	Margie	9	8	28.2	13.3	5.2	Fsh.	1	1888	1888	Osterville, Mass.	Edgartown, Mass.

1 Formerly ga. y. Au Revolt.
 2 Formerly ga. s. Mattie Bliss.
 3 Formerly st. y. Machigonne.

4 Formerly sch. y. Savarona.
 5 Formerly st. y. {a Eugenia.
 {b Marjorie.

6 Formerly *st. p. Peter Hontz.
 7 Formerly st. s. {a Frank A. Furst.
 {b Escort.

MERCHANT STEAM VESSELS OF THE UNITED STATES—Continued.

Official No.	Signal letters.	Rig.	Name of vessel.	Gross tonnage.	Net tonnage.	Length.	Breadth.	Depth.	Service.	Crew.	Indicated horsepower.	When built.	Where built.	Home port (where permanent document issues).
						Feet.	Feet.	Feet.						
207488		St. s.	Margie	13	8	49.0	11.0	4.5	Pas.	4		1910	Jackson, Ala.	Mobile, Ala.
208295		(Ga. p.	Margie M.	11	7	45.5	11.6	2.5	Yct.	1	15	1910	Arkansas City, Ark.	Louisville, Ky.
211427	L. D. C. F.	(Ga. y.	Margo	34	27	57.5	13.7	6.2	Yct.	2	50	1913	Camden, N. J.	Philadelphia, Pa.
92567		St. s.	Margret McCann	35	22	69.0	15.2	6.6	Fsh.	6	6	1894	Grand Haven, Mich.	Grand Haven, Mich.
92504		St. s.	Marguerite	128	64	90.3	21.3	10.8	Tow.	6	462	1893	Kennebunk Port, Me.	Boston, Mass.
92583		St. s.	MARGUERITE	27	13	45.8	14.0	6.9	Tow.	5	5	1894	Cleveland, Ohio.	Duluth, Minn.
92676		Ga. s.	MARGUERITE	14	9	40.7	14.8	6.8	Fsh.	5	5	1895	Waldoboro, Me.	Gloucester, Mass.
92912		St. s.	Marguerite	44	34	64.0	14.0	4.2	Pas.	2	2	1898	Florence, Oreg.	Yaquina, Oreg.
92947		Ga. s.	Marguerite	8	7	30.3	10.0	3.6	Msc.	2	2	1899	Faulsboro, N. J.	Bridgeton, N. J.
92952		Ga. y.	Marguerite	18	12	47.5	10.5	5.0	Yct.	2	2	1899	Baltimore, Md.	Baltimore, Md.
200988		Ga. s.	Marguerite	16	12	42.4	15.6	6.8	Frt.	2	2	1904	Eastport, Me.	Eastport, Me.
201762		Ga. s.	Marguerite	14	10	46.0	14.0	5.0	Frt.	2	2	1905	Swedesboro, N. J.	Philadelphia, Pa.
204050		Ga. s.	Marguerite	24	16	57.8	12.5	4.1	Pas.	1	1	1907	Tacoma, Wash.	Seattle, Wash.
206430		Ga. s.	Marguerite	9	6	33.3	8.5	4.3	Pas.	1	1	1909	Tampa, Fla.	Tampa, Fla.
206420		Ga. y.	Marguerite	32	25	54.0	12.8	6.1	Yct.	2	50	1908	Manitowoc, Wis.	Chicago, Ill.
209218		Ga. s.	Marguerite	12	11	39.5	8.6	2.4	Frt.	2	50	1909	St. Augustine, Fla.	St. Augustine, Fla.
206750		Ga. y.	Marguerite II.	41	27	63.0	14.1	6.5	Yct.	3	50	1908	Philadelphia, Pa.	Philadelphia, Pa.
205121		(Ga. p.	Marguerite No. 2	14	14	55.5	12.8	2.6	Tow.	1	1	1908	Ironton, Ohio.	Cincinnati, Ohio.
92688		Ga. s.	Marguerite B.	16	5	28.5	12.9	3.3	Pas.	1	1	1896	Patchogue, N. Y.	Patchogue, N. Y.
210207		Ga. s.	Marguerite G.	14	11	40.0	12.0	4.0	Frt.	1	30	1904	Detroit, Mich.	Detroit, Mich.
201616		Ga. s.	Marguerite S. McKenzie	13	8	39.4	13.3	5.4	Fsh.	5	5	1904	Gloucester, Mass.	Gloucester, Mass.
93361		Ga. s.	Mallard	16	15	38.3	15.4	2.7	Frt.	2	2	1902	Port Orange, Fla.	Key West, Fla.
91081		Ga. s.	Maria	9	8	31.0	13.2	3.2	Frt.	1	1	1876	Amityville, N. Y.	Patchogue, N. Y.
91990		(St. p.	Maria	202	184	115.0	24.0	5.9	Tow.	9	9	1887	Portland, Oreg.	Portland, Oreg.
91996		Ga. s.	Maria	24	23	58.8	16.0	4.8	Msc.	3	25	1888	St. Michaels, Md.	Annapolis, Md.
127317		Ga. s.	Maria	32	29	51.5	13.0	4.6	Oys.	4	4	1899	Patchogue, N. Y.	Providence, R. I.
90497		Ga. s.	Maria D.	6	6	30.0	11.5	3.5	Pas.	1	1	1873	Newport, R. I.	Bridgeton, Conn.
92205		St. s.	Maria Hoffmann	78	39	77.3	19.9	8.9	Tow.	7	7	1890	Brooklyn, N. Y.	New York, N. Y.
206483		Ga. s.	Mariada	24	14	61.0	13.6	5.2	Pas.	3	3	1909	Bridgeton, N. J.	Philadelphia, Pa.
212134		Ga. s.	Mariad Deen	10	8	52.5	14.0	3.5	Frt.	2	50	1914	Curtituck, N. C.	Elizabeth City, N. C.
91263		St. s.	Marian	19	9	52.6	13.0	6.5	Tow.	3	3	1889	Baltimore, Md.	Baltimore, Md.
92125		Ga. s.	Marian	128	94	91.8	17.4	8.5	Cnl.	3	116	1880	Tacoma, Wash.	New York, N. Y.
93357		Ga. s.	Marian	16	9	41.6	13.6	4.9	Fsh.	1	75	1903	Gloucester, Mass.	San Francisco, Cal.
93383		Ga. s.	Marian	13	9	45.6	15.6	3.7	Pas.	2	2	1904	Gloucester, Mass.	Gloucester, Mass.
200865		Ga. s.	Marian	37	25	62.0	16.2	6.1	Fsh.	3	3	1907	Seattle, Wash.	Tacoma, Wash.
204162		Ga. s.	Marian	4,223	3,689	406.0	48.2	23.4	Frt.	22	1,600	1896	Tacoma, Wash.	Seattle, Wash.
92736		St. s.	MARICOPA	42	28	58.8	16.7	6.0	Tow.	3	3	1894	Chicago, Ill.	Duluth, Minn.
92594		St. s.	Marie	121	56	85.8	26.8	7.7	Tow.	4	40	1894	Kennebunk Port, Me.	Boston, Mass.
92621		St. s.	Marie	37	25	63.0	14.2	5.4	Yct.	8	8	1896	Washington, N. C.	New York, N. Y.
92711		Ga. y.	Marie	131	9	44.0	9.0	2.5	Msc.	2	2	1896	Middletown, Conn.	New Orleans, La.
93137		(Ga. p.	Marie	13	9	44.0	9.0	2.5	Msc.	2	2	1901	Cannelton, Ind.	Morgan City, La.
93173		Ga. s.	Marie	6	6	30.0	11.9	3.0	Oys.	1	1	1901	Amityville, N. Y.	Patchogue, N. Y.
93209		Ga. s.	Marie	9	9	32.5	12.0	3.3	Pas.	2	2	1901	Atlantic City, N. J.	Somers Point, N. J.
203220		Ga. s.	Marie	14	9	32.8	10.3	3.6	Pas.	1	1	1906	Ballard, Wash.	Tacoma, Wash.
203418		Ga. s.	Marie	14	9	40.0	11.0	3.5	Tow.	2	16	1906	Punta Gorda, Fla.	Key West, Fla.
203465		Ga. s.	Marie	6	5	27.2	12.0	3.0	Pas.	1	1	1906	Port Republic, N. J.	Tuckerton, N. J.
204581		St. s.	Marie	40	11	61.2	13.6	5.4	Tow.	4	100	1907	Holly, Fla.	Pensacola, Fla.
206073		Ga. s.	Marie	7	5	34.0	7.1	3.8	Pas.	1	10	1909	Momphs, Tenn.	Memphis, Tenn.
207878		Ga. s.	Marie	9	8	28.0	9.8	3.3	Fsh.	1	8	1904	St. James, Mich.	Grand Haven, Mich.
208870		Ga. s.	Marie	12	10	35.6	8.8	3.5	Pas.	1	20	1908	Michigan City, Ind.	Do.
208884		Ga. s.	Marie	13	7	50.5	17.0	3.5	Frt.	2	2	1911	Fogartyville, Fla.	Tampa, Fla.
208898		Ga. s.	Marie	6	6	25.5	7.4	6.4	Pas.	1	10	1911	Elizabeth City, N. C.	Elizabeth City, N. C.
209761		Ga. y.	Marie	25	17	70.0	11.5	4.7	Yct.	4	120	1912	New York, N. Y.	New York, N. Y.
210137		Ga. s.	Marie	43	29	63.0	16.0	6.7	Fsh.	5	80	1912	Seattle, Wash.	Seattle, Wash.
211739		(Ga. p.	Marie	23	23	67.4	14.2	3.8	Tow.	3	12	1913	Boonville, Mo.	Kansas City, Mo.
211519		Ga. s.	Marlea	13	9	41.6	11.5	4.1	Fsh.	1	20	1913	Ketchikan, Alaska	Ketchikan, Alaska
91837		Ga. s.	Marie B.	12	9	31.8	14.2	4.5	Frt.	2	2	1886	Charleston, S. C.	Charleston, S. C.
208035		St. s.	Marie Balmer	9	6	54.1	9.1	3.0	Pas.	1	25	1910	St. Michael, Alaska	St. Michael, Alaska
210599		Ga. s.	Marie F.	8	8	27.7	9.3	3.6	Fsh.	1	12	1905	Green Bay, Wis.	Milwaukee, Wis.
28132		(St. p.	Marie J.	76	76	100.0	26.0	4.4	Tow.	12	12	1896	Helena, Ark.	Memphis, Tenn.
208111		Ga. s.	Marie L.	8	6	37.8	10.4	4.0	Pas.	1	45	1907	San Francisco, Cal.	San Francisco, Cal.
211452		Ga. s.	Marie M.	9	8	42.0	9.8	3.8	Pas.	1	33	1913	Detroit, Mich.	Detroit, Mich.
205711		(Ga. p.	Marie R.	15	10	47.2	10.6	3.1	Pas.	1	35	1908	St. Louis, Mo.	St. Louis, Mo.
209689		Ga. s.	Marie S.	19	14	31.4	10.7	4.0	Fsh.	5	18	1912	Vermillion, Ohio.	Sandusky, Ohio.
209845		Ga. s.	Marie S. II.	10	7	39.8	9.3	7.5	Pas.	2	40	1912	St. Louis, Mo.	St. Louis, Mo.
91647		St. s.	Marie G. Haaven	25	12	47.5	13.7	5.1	Tow.	3	3	1883	Astoria, Oreg.	Ketchikan, Alaska
92372		St. s.	Marietta	40	20	60.4	14.5	6.3	Tow.	3	3	1891	Berkley, Va.	Norfolk, Va.
92605		Ga. s.	Marietta	15	8	43.6	15.5	3.9	Frt.	1	1	1896	Pocomoke City, Md.	Do.
211913		Ga. s.	Marietta G.	41	34	64.4	16.4	6.5	Fsh.	7	36	1914	Pascagoula, Miss.	Mobile, Ala.
203055	K. V. II. W.	Ga. y.	Marietta	56	45	77.1	18.5	9.8	Yct.	4	4	1906	Gloucester, Mass.	Boston, Mass.
209828		Ga. y.	Marigold	96	91	87.0	17.0	6.6	Yct.	5	100	1912	Manitowoc, Wis.	Chicago, Ill.
212239		Ga. y.	Marilda	44	36	63.8	16.1	6.4	Yct.	3	70	1914	Greenport, N. Y.	Greenport, N. Y.
92216		Ga. s.	Marilla	7	7	34.1	12.9	3.5	Frt.	1	1	1890	Red Bluff, Tex.	Port Lavaca, Tex.
93084		Ga. s.	Marilla Armstrong	12	12	35.2	13.4	5.9	Frt.	2	2	1906	Friendship, Me.	Portland, Me.
206003		Ga. s.	Marin	101	80	88.0	15.5	5.0	Pas.	3	3	1909	Vancouver, Wash.	San Francisco, Cal.
206085		Ga. s.	Marin	12	8	42.7	12.3	4.3	Frt.	1	65	1906	San Francisco, Cal.	Do.
92165		Ga. s.	Marina G.	6	5	29.0	13.0	3.3	Oys.	1	1	1880	Patchogue, N. Y.	Patchogue, N. Y.

¹ Formerly ga. s. Cautler and McKenzie.

² Formerly (St. p. Zip McCoy.

³ Formerly st. s. Requa.

MERCHANT STEAM VESSELS OF THE UNITED STATES—Continued.

Official No.	Signal letters.	Rig.	Name of vessel.	Gross tonnage.	Net tonnage.	Length.	Breadth.	Depth.	Service.	Crew.	Indicated horsepower.	When built.	Where built.	Home port (where permanent document issues).
210408		Ga. s.	Marina	42	28	48.5	14.4	4.9	Pas.	3	37	1912	Catano, P. R.	San Juan, P. R.
105228		*St. p.	Mariner	371	371	178.0	28.0	5.0	Tow.	35	5	1873	Cincinnati, Ohio.	Pittsburgh, Pa.
200062		St. s.	Mariner	89	60	78.6	20.0	7.3	Tow.	5	200	1903	Tacoma, Wash.	San Francisco, Cal.
204380		St. s.	Mariner	49	17	53.0	15.3	7.6	Tow.	3	125	1907	Essex, Mass.	Gloucester, Mass.
207667		Ga. s.	Mariner	30	21	61.5	13.1	5.0	Pas.	2	75	1910	Friday Harbor, Wash.	Pt. Townsend, Was.
212001		Ga. s.	Mariner	17	9	44.3	12.7	6.0	Fsh.	7	32	1914	Kennobunkport, Me.	Portland, Me.
91178		Ga. s.	Marion	6	5	28.2	12.2	3.4	Msc.	0	0	1879	Newport, R. I.	Providence, R. I.
91884		St. s.	Marion	47	25	64.2	10.9	6.2	Tow.	8	8	1886	South Amboy, N. J.	Perth Amboy, N. J.
92084		St. s.	Marion	17	12	43.1	12.6	7.2	Tow	7	7	1889	East Saginaw, Mich.	Cleveland, Ohio.
92102		St. s.	Marion	930	672	202.2	34.7	13.1	Frt.	13	600	1889	Sheboygan, Wis.	Chicago, Ill.
92307		Ga. s.	Marion	6	6	26.8	12.8	3.1	Fsh.	1	1	1884	Hyannis, Mass.	Barnstable, Mass.
92431		Ga. s.	Marion	7	6	28.2	13.3	4.0	Msc.	4	4	1892	Newport, R. I.	Newport, R. I.
92668		Ga. s.	Marion	14	12	32.0	16.0	4.0	Pas.	2	2	1895	Wilmington, Del.	Providence, R. I.
92757		St. s.	Marion	93	63	84.4	22.0	8.7	Frt.	5	5	1896	Tomkins Cove, N. Y.	New York, N. Y.
92852		St. s.	MARION	69	47	70.0	18.0	8.5	Tow.	6	6	1898	Buffalo, N. Y.	Duluth, Minn.
92906		St. s.	Marion	14	10	41.4	13.4	4.7	Frt.	2	16	1898	Bristol, R. I.	Boston, Mass.
93225		St. s.	Marion	262	178	129.3	23.5	8.0	Frt.	16	275	1901	Wilmington, Del.	Bridgeport, Conn.
93254		Ga. s.	Marion	33	24	55.0	20.1	4.0	Frt.	4	4	1902	Phippsburg, Me.	Boston, Mass.
125739		St. s.	Marion	62	31	77.7	17.4	8.1	Pas.	6	6	1879	Baltimore, Md.	Mobile, Ala.
146221		St. y.	Marion	39	25	86.6	17.0	5.6	Yct.	6	6	1890	Greenpoint, N. Y.	New York, N. Y.
200290		Ga. s.	Marion	7	7	32.2	11.0	4.8	Fsh.	2	2	1903	Friendship, Me.	Stonington, Me.
200645		Ga. s.	Marion	17	17	37.7	14.8	4.5	Misc.	1	15	1904	Brunswick, Ga.	Savannah, Ga.
201995		Ga. s.	Marion	9	7	40.3	10.5	3.0	Msc.	1	30	1935	Atlantic City, N. J.	Philadelphia, Pa.
202121		Ga. s.	Marion	14	10	49.5	11.4	3.7	Fsh.	1	1	1905	Astoria, Ore.	Pt. Townsend, Wash.
202723		St. s.	Marion	8	7	35.0	10.0	4.5	Tow.	3	3	1905	Georgetown, S. C.	Georgetown, S. C.
203437		Ga. s.	Marion	10	7	51.0	12.9	2.6	Pas.	2	2	1906	Belhaven, N. C.	Newbern, N. C.
204084		*St. p.	Marion	13	13	73.0	15.0	2.5	Tow.	3	40	1909	Point Marion, Pa.	Pittsburgh, Pa.
206110		Ga. s.	Marion	15	10	50.0	10.5	9.0	Msc.	1	27	1906	Pensacola, Fla.	Pensacola, Fla.
206528		Ga. s.	Marion	9	8	40.0	10.2	3.9	Pas.	1	15	1908	Malden, Mass.	Vineyard Haven, Mass.
209329		Ga. s.	Marion	13	12	37.4	10.5	3.5	Msc.	2	20	1908	Sturgeon Bay, Wis.	Milwaukee, Wis.
211383		Ga. s.	Marion	12	8	39.7	10.3	6.6	Pas.	2	16	1913	Atlantic City, N. J.	Somers Point, N. J.
211264		Ga. s.	Marion	26	25	50.5	14.5	5.7	Frt.	1	20	1913	Menominee, Mich.	Milwaukee, Wis.
211231		Ga. y.	Marion-Alice	27	18	54.6	12.4	4.8	Yct.	2	72	1913	Chicago, Ill.	Chicago, Ill.
92787		Ga. s.	Marion Haggett	8	8	36.5	11.2	5.5	Fsh.	2	2	1897	Swana Island Me.	Rockland Me.
922153		Ga. s.	Marion McLoon	30	11	53.6	16.8	7.1	Msc.	2	2	1905	East Boothbay Me.	Do.
92045		Ga. s.	Marion J. Poulson	9	9	36.0	12.8	3.0	Frt.	1	1	1888	Pocomoke City, Md.	Norfolk, Va.
211125		Ga. s.	Marion S.	9	7	31.6	7.9	4.9	Frt.	2	15	1913	Georgetown S. C.	Georgetown, S. C.
91554	K. B. G. T.	St. s.	Mariposa	3,168	1,939	314.0	41.0	17.3	Pas.	50	3,500	1883	Philadelphia Pa.	Pt. Townsend, Wash.
92448		St. s.	MARIPOSA	2,831	2,306	330.1	45.2	20.3	Frt.	20	1,400	1882	Cleveland, Ohio.	Duluth, Minn.
91033		St. s.	Mariquita	11	5	61.2	11.8	4.8	Pas.	2	2	1873	Rhinebeck N. Y.	Burlington Vt.
210483		Ga. y.	Maris	64	54	71.4	17.0	6.1	Yct.	4	60	1912	New York N. Y.	Duluth Minn.
92109		St. s.	MARISKA	2,325	1,835	282.4	40.3	21.2	Frt.	20	1,200	1890	Cleveland Ohio	Do.
92459		St. s.	MARITANA	2,967	2,429	330.0	45.2	20.3	Frt.	21	1,400	1882	Chicago Ill.	Do.
3326		*St. p.	Marjorie	61	31	80.0	17.8	3.0	Pas.	11	11	1900	Flaquemine La.	New Orleans, La.
92842		St. s.	Marjorie	29	20	48.3	15.3	4.8	Pas.	3	3	1898	Brewer Me.	Bangor Me.
93150		Ga. s.	Marjorie	6	5	31.7	11.7	3.2	Pas.	1	1	1897	Bayville, N. Y.	Patchogue, N. Y.
136425	K. L. V. N.	St. y.	Marjorie	40	20	67.0	13.7	8.0	Yct.	4	4	1894	Bristol, R. I.	New York, N. Y.
200359		Ga. s.	Marjorie	9	7	38.4	12.7	2.6	Msc.	1	1	1903	Freeport N. Y.	Patchogue N. Y.
205313		*St. p.	Marjorie	54	54	74.2	21.2	4.0	Fcr.	4	30	1908	Ossage, Mo.	Kansas City, Mo.
208523		Ga. s.	Marjorie	7	5	30.0	9.0	3.6	Frt.	1	12	1911	Wilmington, Del.	New York, N. Y.
207773		Ga. y.	Marjorie E.	18	13	44.9	10.4	5.0	Yct.	2	12	1910	Atlantic City, N. J.	Somers Point, N. J.
206546		Ga. s.	Marjorie G.	14	12	41.2	11.3	2.8	Pas.	2	30	1911	Rockledge, Fla.	St. Augustine, Fla.
209082		Ga. s.	Marjorie M.	12	8	39.0	9.6	3.6	Pas.	2	10	1901	Croton N. Y.	Key West, Fla.
210058		Ga. y.	Marbos	23	13	53.6	12.1	6.2	Yct.	2	10	1912	Wicasset Me.	Providence, R. I.
13180		St. s.	Marlborough	944	710	192.9	24.1	11.0	Pas.	26	535	1864	Brooklyn N. Y.	New York, N. Y.
204226		*St. p.	Marlen Riggs	69	69	95.6	24.6	3.3	Tow.	8	8	1907	Higginsport Ohio.	Cincinnati, Ohio.
209270	L. C. F. M.	Ga. y.	Marloid	57	51	67.0	15.5	6.0	Yct.	3	70	1911	New York N. Y.	Cincinnati, Ohio.
210336		*St. p.	Marquette	66	41	98.0	23.0	4.0	Tow.	4	25	1912	Wabasha, Minn.	Jacksonville, Fla.
200687		St. s.	MARQUETTE AND BEESEMER No. 1. Ⓞ	1,732	998	241.0	43.0	22.4	Frt.	17	850	1903	Buffalo, N. Y.	Chicago, Ill.
208021		St. s.	MARQUETTE AND BEESEMER No. 2. Ⓞ	2,583	1,516	338.0	56.0	19.5	Fer.	33	2,300	1910	Cleveland, Ohio.	Buffalo, N. Y.
91242		St. s.	Mars	131	105	95.4	17.8	8.9	Cnl.	3	3	1880	Ithaca N. Y.	Do.
92133	K. O. V. D.	St. s.	Mars	278	139	117.2	23.0	15.7	Tow.	13	750	1890	Camden N. J.	Philadelphia, Pa.
93396		Ga. s.	Mars	14	9	38.0	12.6	5.2	Pas.	5	5	1903	Richardson Wash.	Seattle, Wash.
205389		St. s.	Mars	29	21	62.0	15.7	6.7	Fsh.	6	70	1908	Eric Pa.	Eric, Pa.
91498		St. s.	Marshall F. Butters	376	229	164.0	30.4	10.5	Frt.	12	375	1882	Milwaukee, Wis.	Chicago, Ill.
93207	K. R. H. J.	St. s.	Marshfield	388	294	148.0	31.8	10.5	Frt.	17	180	1901	Marshfield, Ore.	Buffalo, N. Y.
205523		Ga. s.	Marshfield	12	9	41.8	9.2	3.6	Pas.	1	30	1908	East Side, Ore.	Coos Bay, Ore.
93047		St. s.	Mart H. Esser	34	23	57.5	14.5	6.2	Fsh.	8	8	1900	Loran Ohio	Eric, Pa.
91147		St. s.	Martha	12	6	42.5	11.0	4.5	Tow.	2	2	1879	Bordentown N. J.	Wilmington, Del.
92445		St. s.	Martha	46	33	82.7	15.6	5.0	Pas.	4	4	1892	Westerly R. I.	Boston, Mass.

1 Formerly *st. p. Alex. Swift.
 2 Formerly st. s. Canton.
 3 Formerly st. y. Theresa.

4 Formerly st. y. Eugenia.
 5 Formerly st. y. Karl.

6 Formerly st. s. John L. Hasbrouck.
 7 Name changed from *st. p. Sam'l Peters, 1913.

MERCHANT STEAM VESSELS OF THE UNITED STATES—Continued.

Official No.	Signal letters.	Rtg.	Name of vessel.	Gross tonnage.	Net tonnage.	Length.	Breadth.	Depth.	Service.	Crew.	Indicated horsepower.	When built.	Where built.	Home port (where permanent document issues).
93013		Ga. s.	Martha	30	18	54.8	16.8	5.0	Oys.	6	1900	Tottenville, N. Y.	Bridgeport, Conn.
205139		Ga. s.	Martha	8	8	32.0	7.5	3.7	Pas.	10	1908	New Haven, Conn.	New Haven, Conn.
206883		St. s.	Martha	20	13	35.8	12.0	5.2	Fsh.	4	18	Milwaukee, Wis.	Milwaukee, Wis.
212073		Ga. s.	Martha	11	7	41.9	10.8	4.5	Pas.	30	1910	Eureka, Cal.	Eureka, Cal.
92359		*St. p.	Martha Clow	98	62	80.3	17.0	3.0	Pas.	12	1898	Stockton, Cal.	St. Michael, Alaska.
210498		*Ga. p.	Martha D.	9	6	37.0	8.4	2.8	Pas.	1	1912	Muskogee, Okla.	Memphis, Tenn.
203810		Ga. s.	Martha A.	8	7	36.0	13.2	5.2	Frt.	1	1906	Sayville, N. Y.	Patchogue, N. Y.
208906		Ga. s.	Martha D.	7	6	34.7	7.0	4.0	Pas.	2	20	New York, N. Y.	New York, N. Y.
208946		Ga. s.	Martha E.	6	6	25.8	7.8	3.1	Fsh.	3	12	Manitowoc, Wis.	Milwaukee, Wis.
91114		Ga. s.	Martha Helen	75	50	82.0	16.7	7.4	Tow.	7	1878	Berkley, Va.	Jacksonville, Fla.
203495		Ga. s.	Martha Lillian	22	15	50.0	15.4	4.0	Fsh.	6	St. Andrew, Fla.	Do.
205814		Ga. s.	Martha Logan	9	6	28.0	10.8	3.8	Fsh.	1	8	Howkan, Alaska	Sulzer, Alaska.
212176		Ga. s.	Martha R.	7	6	30.4	13.0	3.0	Frt.	1	22	Bayport, N. Y.	Patchogue, N. Y.
205642		Ga. s.	Martha S.	12	11	41.0	10.2	3.8	Fsh.	2	12	West De Pere, Wis.	Milwaukee, Wis.
17111		St. s.	Martha Stevens	283	192	128.7	22.7	7.6	Frt.	9	145	Wilmington, Del.	Philadelphia, Pa.
202104		Ga. s.	Martha W.	18	15	44.6	16.0	4.3	Frt.	2	2	Battery Park, Va.	Norfolk, Va.
92133		Ga. s.	Martha A. Shores	19	12	58.0	16.0	4.1	Frt.	1	St. Peters Creek, Md.	Cape Charles, Va.
207357		Ga. s.	Martha E. McLain	13	7	38.3	13.3	5.9	Fsh.	2	8	Bremen, Me.	Portland, Me.
200687		*St. p.	Martha H. Hennen	77	77	112.0	23.0	4.8	Tow.	10	100	1904	Evansville, Ind.	Mobile, Ala.
17699		St. s.	Martin Dallman	17	8	52.0	11.4	4.4	Tow.	4	Philadelphia, Pa.	Washington, D. C.
201026		St. s.	MARTIN MULLEN	4,635	3,471	416.0	50.0	28.0	Frt.	19	1,500	1904	Cleveland, Ohio	Cleveland, Ohio.
204474		St. s.	Martin Treu	18	12	44.0	12.4	4.4	Fsh.	4	22	Milwaukee, Wis.	Milwaukee, Wis.
208698	L. B. W. C.	St. s.	Martin J. Marran	308	144	155.6	23.1	12.9	Fsh.	32	800	1911	Rockland, Me.	Newport, R. I.
92191		St. s.	MARVA	2,311	1,836	290.6	40.3	21.1	Frt.	17	1,200	1890	Cleveland, Ohio	Cleveland, Ohio.
92539		Ga. s.	Marvel Not	6	6	30.0	10.2	3.2	Oys.	2	Chincoteague, Va.	Cape Charles, Va.
209342		Ga. s.	Marx	6	6	27.0	9.2	3.5	Fsh.	1	10	1910	Juneau, Alaska	Juneau, Alaska.
90024		Ga. s.	Mary	7	7	27.6	11.1	3.0	Frt.	2	7	Key West, Fla.	Key West, Fla.
92095		Ga. s.	Mary	15	14	44.6	14.0	3.9	Frt.	2	Norfolk County, Va.	Norfolk, Va.
92407		Ga. s.	Mary	5	5	24.6	12.3	3.9	Fsh.	2	Noank, Conn.	New York, N. Y.
92442		St. s.	Mary	218	134	137.7	30.8	7.0	Frt.	5	274	1892	Toledo, Ohio	Detroit, Mich.
92731		St. s.	Mary	37	37	81.7	18.8	8.9	Pas.	5	275	1896	Baltimore, Md.	Baltimore, Md.
92836		St. s.	Mary	24	24	76.5	15.2	5.9	Tow.	4	Seranton, Miss.	Gulport, Miss.
92895		Ga. s.	Mary	36	16	51.6	14.2	5.9	Fsh.	7	Tacoma, Wash.	Seattle, Wash.
93046		Ga. s.	Mary	16	12	42.8	16.7	4.2	Msc.	2	12	1900	Half Moon, Ga.	Savannah, Ga.
93278		*St. p.	Mary	50	50	102.8	19.0	3.2	Pas.	6	Beardstown, Ill.	Peoria, Ill.
141570		St. s.	Mary	36	25	66.6	16.1	5.8	Tow.	5	Athens, N. Y.	New York, N. Y.
200411		Ga. s.	Mary	9	9	34.0	12.0	4.0	Fsh.	1	Port Republic, N. J.	Somers Point, N. J.
202315		Ga. s.	Mary	6	6	30.2	11.5	3.2	Fsh.	1	Lalip, N. Y.	Patchogue, N. Y.
204107		*St. p.	Mary	52	43	100.0	19.3	4.2	Pas.	12	25	1907	Geneva, Ala.	Savannah, Ga.
205113		Ga. y.	Mary	22	19	55.0	11.0	5.4	Yct.	2	48	1908	New York, N. Y.	New York, N. Y.
208982		Ga. s.	Mary	11	9	42.7	10.4	4.2	Pas.	1	Manitowoc, Wis.	Chicago, Ill.
211056		Ga. s.	Mary	10	8	42.3	9.9	4.1	Fsh.	1	Saxman, Alaska	Ketchikan, Alaska.
209909		Ga. y.	Mary II.	33	22	69.7	12.0	5.9	Yct.	3	80	1912	New York, N. Y.	Detroit, Mich.
92041		Ga. s.	Mary A.	6	6	25.6	12.4	4.0	Oys.	2	Noank, Conn.	Greenport, N. Y.
92246		Ga. s.	Mary A.	11	10	30.0	13.8	4.0	Pas.	2	City Island, N. Y.	New York, N. Y.
92578		Ga. s.	Mary A.	7	8	33.2	11.6	5.5	Fsh.	2	Bremen, Me.	New Haven, Conn.
204533		Ga. s.	Mary A.	9	7	35.0	11.0	4.0	Fsh.	2	Erie, Pa.	Erie, Pa.
208105		Ga. s.	Mary A.	9	8	29.5	8.8	3.2	Fsh.	2	8	1905	Manitowoc, Wis.	Grand Haven, Mich.
211407		Ga. s.	Mary Abbe	9	8	48.6	10.2	3.4	Pas.	3	St. Joseph, Mich.	Do.
93381		Ga. s.	Mary Adams	12	10	37.0	10.0	3.6	Frt.	4	10	1903	Port Republic, N. J.	Cape Charles, Va.
92789	K. N. B. W.	St. y.	MARY ALICE	180	122	142.1	18.1	9.9	Yct.	14	Brooklyn, N. Y.	Buffalo, N. Y.
210524		Ga. y.	Mary Alice	18	17	37.2	11.0	4.0	Yct.	1	Green Bay, Wis.	Milwaukee, Wis.
206112		Ga. s.	Mary Alphonse	11	9	45.0	10.1	3.6	Pas.	2	35	1909	Georgetown, S. C.	Charleston, S. C.
91679		Ga. s.	Mary Anderson	8	7	34.0	13.4	3.0	Frt.	2	Norfolk County, Va.	Norfolk, Va.
90358		St. s.	Mary Ann	40	20	72.6	15.9	6.2	Tow.	4	Chester, Pa.	Newark, N. J.
91492		Ga. s.	Mary Ann	10	9	35.3	13.5	3.0	Tow.	1	Rookaway, N. Y.	Newport News, Va.
201750		Ga. y.	Mary Ann	18	14	54.6	10.5	5.3	Yct.	1	New York, N. Y.	Crisfield, Md.
202998	L. B. N. F.	Ga. y.	Mary Anna	50	22	68.0	23.0	5.6	Yct.	4	Greenwich, N. J.	Philadelphia, Pa.
136134		St. s.	Mary Arnold	73	41	70.6	19.7	8.6	Tow.	5	300	1905	East Boston, Mass.	Eastport, Me.
204951		*St. p.	Mary B.	90	90	95.4	22.9	4.2	Tow.	10	Lake City, Minn.	Memphis, Tenn.
205731		Ga. s.	Mary B.	16	10	40.0	12.0	4.0	Pas.	1	Atlantic City, N. J.	Somers Point, N. J.
207286		Ga. s.	Mary B.	7	7	34.3	8.3	6.8	Tow.	1	8	1908	East Lake, N. C.	Elizabeth City, N. C.
207370		Ga. s.	Mary B.	32	22	64.8	15.4	4.4	Fsh.	2	75	1910	Astoria, Ore.	Seattle, Wash.
91817		Ga. s.	Mary B.	17	11	42.4	12.6	4.0	Fsh.	6	20	1910	Seattle, Wash.	Tacoma, Wash.
92863		Ga. s.	Mary Beebe	5	5	28.3	12.5	2.9	Msc.	1	Patchogue, N. Y.	Hartford, Conn.
93338		*Ga. p.	Mary Bell	18	12	51.5	15.5	4.0	Frt.	2	Beaufort, N. O.	Newbern, N. C.
210377		Ga. y.	Mary Bell	8	8	46.0	8.2	2.2	Fas.	1	Maquoketa, Iowa	Chicago, Ill.
210150		Ga. s.	Mary Belle	8	6	35.7	10.5	6.1	Yct.	1	40	1906	Toledo, Ohio	Toledo, Ohio.
201487		Ga. s.	Mary Belle	8	8	22.7	9.8	4.1	Frt.	1	16	1911	Marietta, Fla.	Jacksonville, Fla.
92536		St. s.	Mary Belo	9	6	45.6	11.6	4.0	Tow.	2	20	1904	Newbern, N. C.	Newbern, N. C.
93374		St. s.	Mary C.	27	26	58.0	14.5	4.3	Pas.	2	Sausalito, Cal.	San Francisco, Cal.
201294		Ga. s.	Mary C.	72	47	70.7	18.3	8.8	Tow.	8	Decatur, Wash.	Pt. Townsend, Wash.
		Ga. s.	Mary C.	13	10	41.0	11.3	4.0	Tow.	2	25	1904	Nome, Alaska	Nome, Alaska.

1 Formerly st. s. Laurida.

2 Formerly ga. y. Dida.

3 Formerly (a ga. s. Bernice.
(st. y. Oneta.

4 Formerly ga. y. Edmee.

5 Formerly *st. p. Ethel Howard.

† Exempt.

MERCHANT STEAM VESSELS OF THE UNITED STATES—Continued.

Official No.	Signal letters.	Rtg.	Name of vessel.	Gross tonnage.	Net tonnage.	Length.	Breadth.	Depth.	Service.	Crew.	Indicated horsepower.	When built.	Where built.	Home port (where permanent document issues).
210141		Ga. s.	Mary C.	18	7	47.7	12.2	5.2	Frt.	2	24	1907	Friendship, Me.	Boston, Mass.
211994		*Ga. p.	Mary C.	19	16	47.7	12.2	3.1	Pas.	1	12	1914	Vicksburg, Miss.	Vicksburg, Miss.
93316		Ga. s.	Mary Carathima	10	8	36.0	14.8	4.0	Frt.	1	1	1902	Vallejo, Cal.	San Francisco, Cal.
203588		Ga. s.	Mary Carlisle	16	14	51.0	14.8	4.5	Frt.	2	2	1906	Chuckatuck, Va.	Norfolk, Va.
209914		Ga. s.	Mary D.	8	8	35.5	8.0	3.7	Pas.	1	14	1902	Essington, Pa.	Somers Point, N. J.
93023		St. s.	Mary D.	7	5	37.1	10.0	3.9	Fsh.	2	20	1900	Roche Harbor, Wash.	Tacoma, Wash.
212085		Ga. s.	Mary D.	14	6	44.8	9.8	2.9	Pas.	2	25	1912	Madisonville, La.	New Orleans, La.
91475	J. W. K. L.	Ga. s.	Mary Dodge	303	249	120.0	32.8	8.9		12		1882	Eureka, Cal.	San Francisco, Cal.
90174		St. s.	Mary Draper	46	24	62.0	16.0	5.9	Pas.	6		1869	Jacksonville, Fla.	Charleston, S. C.
93275		Ga. y.	Mary E.	39	24	56.8	12.8	4.7	Yct.	2	2	1902	Oshkosh, Wis.	Milwaukee, Wis.
93090		Ga. s.	Mary E.	14	7	45.0	15.0	4.0	Oys.	4		1900	Solomons, Md.	Newport News, Va.
203729		Ga. s.	Mary E.	16	8	46.4	14.0	5.8	Fsh.	5		1906	Bath, Me.	Newport, R. I.
205512		Ga. s.	Mary E.	6	6	28.0	11.4	3.2	Frt.	1	8	1911	Bogans Inlet, Va.	Somers Point, N. J.
211036		Ga. s.	Mary E.	70	48	60.0	21.9	6.2	Frt.	2	30	1912	Red Bank, N. J.	Perth Amboy, N. J.
16493		Ga. s.	Mary Elizabeth	63	60	64.3	25.0	6.5	Frt.	3		1858	Greenwich, Conn.	Fall River, Mass.
91901		Ga. s.	Mary Elizabeth	6	6	37.2	13.0	3.0	Oys.	2		1885	Annapolis, Md.	Annapolis, Md.
205655		*Ga. p.	Mary Elizabeth	9	9	40.2	12.4	2.1	Frt.	2	10	1908	Inverness, Fla.	Cedar Keys, Fla.
90432		Ga. s.	Mary Ella	13	11	39.0	15.8	3.0	Oys.	4		1872	Rye, N. Y.	New York, N. Y.
92032		Ga. s.	Mary Emerson	13	7	41.4	12.9	5.0	Fsh.	4		1889	Essex, Mass.	Gloucester, Mass.
90773		Ga. s.	Mary Emma	26	24	49.2	16.4	6.0	Fsh.	4		1875	New London, Conn.	New York, N. Y.
92034		Ga. s.	Mary Esther	9	6	36.0	12.0	3.0	Msc.	3		1899	Reedville, Va.	Alexandria, Va.
91804		Ga. s.	Mary Etta	7	7	49.7	12.9	3.4	Oys.	2		1885	Somerset County, Md.	Annapolis, Md.
209027		Ga. s.	Mary Evelyn	19	14	52.0	13.6	4.5	Pas.	1	50	1911	Harrisburg, Tex.	Houston, Tex.
207953		Ga. s.	Mary F.	6	5	30.0	8.0	3.0	Pas.	1	10	1909	Georgetown, S. C.	Georgetown, S. C.
209789		Ga. s.	Mary Fletcher	14	10	51.6	15.2	3.3	Frt.	2	24	1912	Eclips, Va.	Norfolk, Va.
202084		Ga. s.	Mary Frances	12	8	44.0	10.0	3.7	Pas.	1		1905	Olympia, Wash.	Pt. Townsend, Wash.
204907		Ga. s.	Mary G.	9	7	35.0	10.3	3.7	Fsh.	3		1900	St. Joseph, Mich.	Grand Haven, Mich.
211748		Ga. s.	Mary G.	11	10	37.7	11.3	4.5	Fsh.	2	20	1913	Plymouth, Mass.	Provincetown, Mass.
90489		St. s.	Mary Groh	139	99	112.7	22.6	8.0	Frt.	9	154	1873	Black River, Ohio	Sandusky, Ohio.
126304		St. s.	Mary H.	208	165	116.0	29.5	7.2	Frt.	6	75	1880	Nicolet, Wis.	Do.
206924		*Ga. p.	Mary H.	10	9	54.4	11.4	2.0	Pas.	1	15	1908	Clarrington, Ohio	Cincinnati, Ohio.
211895		*Ga. p.	Mary H.	8	8	49.4	12.0	2.5	Tow.	3	22	1913	High Bridge, Ky.	Louisville, Ky.
203068		Ga. s.	Mary Hanson	12	9	44.0	12.5	4.5	Wat.	0	25	1906	Fall River, Mass.	Newport, R. I.
93085		St. s.	Mary Howard	38	17	54.0	18.0	5.0	Tow.	4		1900	Palatka, Fla.	Jacksonville, Fla.
90844		St. s.	Mary J.	57	39	75.0	17.6	5.9	Frt.	3		1876	Buffalo, N. Y.	New York, N. Y.
211549		*Ga. p.	Mary J.	18	12	41.0	10.0	3.9	Pas.	3	6	1913	Paducah, Ky.	Paducah, Ky.
91666		Ga. s.	Mary Jane	9	7	31.5	13.3	3.6	Oys.	1		1883	New York, N. Y.	New York, N. Y.
93350		*St. p.	Mary K.	37	37	61.8	14.0	3.0	Tow.	3		1902	Lyons, Iowa	Des Moines, Iowa.
208770		*Ga. p.	Mary K.	6	5	44.5	8.0	1.9	Pas.	1	8	1911	Antiquity, Ohio	Wheeling, W. Va.
200553		Ga. s.	Mary L.	12	6	38.5	9.8	4.0	Tow.	5	8	1903	Kewanee, Wis.	Gloucester, Mass.
210009		Ga. s.	Mary L.	7	5	31.8	10.8	3.2	Frt.	2		1912	Brunswick, Ga.	Brunswick, Ga.
210129		Ga. y.	Mary L.	11	8	38.4	10.8	3.6	Yct.	0	8	1910	Detroit, Mich.	Detroit, Mich.
92752		St. s.	Mary Lee	34	23	80.0	15.0	6.0	Tow.	0		1896	Scranton, Miss.	Houston, Tex.
93203		Ga. s.	Mary Lou	15	14	38.8	13.9	4.5	Oys.	3		1901	South Boston, Mass.	Providence, R. I.
200877		Ga. s.	Mary M.	26	18	58.6	12.2	3.8	Pas.	1	32	1904	Sharptown, Md.	Annapolis, Md.
202555		St. s.	Mary M.	44	34	66.0	18.2	7.0	Pas.	8	80	1909	Manitowoc, Wis.	Chicago, Ill.
211482		Ga. s.	Mary M.	5	5	24.2	7.4	3.7	Fsh.	3	10	1910	Green Bay, Wis.	Milwaukee, Wis.
92340		St. s.	Mary Mann	6	6	61.5	13.5	2.7	Pas.	4		1884	Oakdale, Minn.	Duluth, Minn.
203799		Ga. s.	Mary Mo.	36	20	78.0	14.0	6.0	Oys.	2		1906	Morgan City, La.	Gulfport, Miss.
208109		Ga. s.	Mary Mc.	13	8	48.0	10.5	3.9	Pas.	1	25	1910	Galveston, Tex.	Galveston, Tex.
209616		Ga. s.	Mary Malony	42	28	63.0	16.0	5.8	Frt.	2	75	1912	Anacortes, Wash.	Pt. Townsend, Wash.
92068		*St. p.	Mary N.	56	38	69.0	14.0	3.0	Tow.	2		1889	Paducah, Ky.	Paducah, Ky.
211813	L. D. H. S.	St. s.	Mary Olson	818	504	200.5	41.0	14.1	Frt.	22	550	1913	Eureka, Cal.	New York, N. Y.
10684		St. s.	Mary O'Riordan	64	34	78.7	16.5	8.1	Tow.	4		1863	Buffalo, N. Y.	Boston, Mass.
205982		Ga. s.	Mary P.	10	11	44.7	11.9	4.9	Fsh.	5	20	1909	Ballard, Wash.	Pt. Townsend, Wash.
92407		St. p.	Mary Patten	508	378	182.0	28.1	7.8	Pas.	14	550	1893	Brooklyn, N. Y.	Perth Amboy, N. J.
16882		St. p.	Mary Powell	983	877	288.0	34.6	9.2	Pas.	35	2,400	1861	New York, N. Y.	Albany, N. Y.
92229		Ga. s.	Mary Priscilla	14	6	53.0	14.2	3.6	Oys.	1		1890	Orlando, Md.	Newport News, Va.
207173		Ga. s.	Mary R.	6	6	43.6	10.4	4.4	Pas.	2	18	1910	St. Marys, Ga.	Fernandina, Fla.
92425		St. s.	Mary Scott	47	36	74.0	16.2	6.0	Tow.	4		1892	Ludington, Mich.	Duluth, Minn.
201366		St. s.	MARY STEELE	79	53	69.0	18.0	8.5	Tow.	7	150	1904	Wilmington, Del.	Richmond, Va.
92515		*St. p.	Mary Stewart	77	77	100.0	24.3	3.4	Pas.	13		1893	Spottsville, Ky.	Vicksburg, Miss.
207746		Ga. s.	Mary Stone	22	15	57.2	16.3	4.7	Frt.	2	25	1910	Madison, Md.	Baltimore, Md.
206010		Ga. s.	Mary Sue	17	12	63.0	15.0	4.0	Frt.	2	37	1908	Crab Neck, Va.	Norfolk, Va.
210887		Ga. s.	Mary T.	20	12	45.3	15.0	4.6	Pas.	2	40	1913	Mobile, Ala.	Mobile, Ala.
91423		St. s.	Mary Willich	129	92	102.5	20.4	10.0	Tow.	9	350	1882	Camden, N. J.	Do.
91616		Ga. s.	Mary A. Bradshaw	14	13	49.3	14.5	3.6	Frt.	2		1883	Smiths Island, Md.	Norfolk, Va.
91413		Ga. s.	Mary A. Gray	7	7	35.0	12.0	3.0	Frt.	1		1882	Norfolk, Va.	Do.
207546		Ga. s.	Mary A. J.	8	7	31.7	8.0	3.7	Frt.	1	16	1910	Douglas, Alaska	Juneau, Alaska.
91878		St. s.	Mary A. McGregor	816	591	179.2	33.1	12.9	Frt.	14	485	1889	Grand Haven, Mich.	Cleveland, Ohio.
20755		Ga. s.	Mary A. Marshall	9	9	33.6	13.0	3.7	Frt.	2		1883	Prince Bay, N. Y.	Providence, R. I.
91182		Ga. s.	Mary A. Osler	7	7	31.7	11.7	4.5	Fsh.	2		1879	Mount Desert, Me.	Boothbay, Me.
208097		Ga. s.	Mary A. Sharp	24	14	65.0	14.0	5.3	Frt.	2		1908	Sharps, Va.	Reedville, Va.
90520		St. s.	Mary B. Curtis	78	39	83.8	18.4	8.3	Pas.	7		1873	Portland, Me.	Houston, Tex.
210252		St. s.	Mary B. Garner	282	172	129.0	22.5	9.9	Fsh.	29	500	1912	Baltimore, Md.	Reedville, Va.

1 Formerly st. s. City of Nicolet.

1 Formerly st. s. Glen Iris.

MERCHANT STEAM VESSELS OF THE UNITED STATES—Continued.

Official No.	Signal letters.	Rtg.	Name of vessel.	Gross tonnage.	Net tonnage.	Length.	Breadth.	Depth.	Service.	Crew.	Indicated horsepower.	When built.	Where built.	Home port (where permanent document issues).
						Feet.	Feet.	Feet.						
93359		*St. p.	Mary C. Byrne.....	28	28	63.0	17.8	3.8	Pas.	0	1902	Stockton, Ala.	Mohile, Ala.
93151		St. s.	MARY C. ELPHUCKE.....	4,904	3,879	430.0	50.2	24.4	Frt.	24	1,700	1901	Chicago, Ill.	Duluth, Minn.
201044		*St. p.	Mary C. Lucas.....	52	52	88.8	20.5	3.7	Frt.	10	1903	St. Louis, Mo.	St. Louis, Mo.
201629		Ga. s.	Mary C. Santos.....	124	85	97.4	24.6	11.6	Fsh.	22	72	1904	Essex, Mass.	Provincetown, Mass.
91304		St. s.	Mary D. Humme.....	155	105	98.2	23.0	10.0	Fsh.	8	1881	Ellensburg, Oreg.	Pt. Townsend, Wash.
211789		Ga. s.	Mary D. Millo.....	5	5	34.9	6.2	3.3	Fsh.	1	16	1913	Marblehead, Mass.	Provincetown, Mass.
90593		Ga. s.	Mary E. Combs.....	13	11	37.0	14.8	4.2	Pas.	1	1877	Freeport, N. Y.	New York, N. Y.
92073		Ga. s.	Mary E. Davis.....	11	10	39.8	14.2	4.5	Fsh.	3	1889	Greenport, N. Y.	Greenport, N. Y.
91247		St. s.	Mary E. Gordon.....	150	113	89.0	22.0	6.2	Frt.	6	150	1890	Rondout, N. Y.	New York, N. Y.
93112		Ga. s.	Mary E. Harty.....	122	77	95.7	25.0	10.2	Fsh.	20	85	1901	Gloucester, Mass.	Gloucester, Mass.
212168		Ga. y.	Mary G. Morehead.....	21	16	58.3	13.5	3.9	Yct.	9	70	1914	Morehead City, N. C.	Beaufort, N. C.
202858		Ga. s.	Mary E. Bennett.....	27	11	48.2	16.6	7.2	Fsh.	East Boothbay, Me.	Gloucester, Mass.
17830		Ga. s.	Mary E. Suydam.....	46	44	76.9	19.2	4.6	Msc.	Northport, N. Y.	Gloucester, Mass.
205733		Ga. s.	Mary F. Crosswell.....	15	11	51.9	16.5	3.4	Frt.	Northport, N. Y.	Patchogue, N. Y.
92395		Ga. s.	Mary F. Durra.....	14	13	41.5	13.8	4.6	Msc.	Orlolo, Md.	Crisfield, Md.
210777		Ga. s.	Mary F. Ruth.....	46	33	65.0	10.4	8.4	Fsh.	Koyport, N. J.	New York, N. Y.
205805	K. W. S. Q.	St. s.	Mary F. Scully.....	723	410	165.7	30.4	18.4	Tow.	18	750	1908	Essex, Mass.	Gloucester, Mass.
92033		St. s.	Mary H. Boyce.....	700	476	181.4	34.2	14.0	Frt.	15	375	1888	Port Richmond, N. Y.	New York, N. Y.
17923		Ga. s.	Mary H. Lewis.....	19	18	40.8	15.7	5.7	Frt.	Grand Haven, Mich.	Cleveland, Ohio.
205672		St. s.	Mary J. Beale.....	33	20	58.7	17.3	6.7	Fsh.	Harpeswell, Me.	Eastport, Me.
92351		Ga. s.	Mary J. Walker.....	61	30	65.3	17.5	8.5	Tow.	Bordenon, N. J.	Philadelphia, Pa.
92057		St. s.	Mary M. Broero.....	6	5	31.2	13.3	3.5	Oys.	Patchogue, N. Y.	Patchogue, N. Y.
205640		St. s.	Mary P. Richl.....	47	32	59.7	17.0	7.7	Fsh.	Solomons, Md.	Baltimore, Md.
91466		St. s.	Mary R. Corr.....	25	12	60.4	15.0	6.0	Tow.	Pettys Island, N. J.	Philadelphia, Pa.
209302		Ga. s.	Mary R. Kirwan.....	15	10	45.3	11.2	3.4	Frt.	Chester, Md.	Baltimore, Md.
90750		Ga. s.	Mary R. Smith.....	7	7	32.4	13.3	3.2	Frt.	Freeport, N. Y.	Perth Amboy, N. J.
92998		*St. p.	Mary S. Brees.....	214	214	170.2	34.0	4.6	Pas.	30	780	1899	Mohile, Ala.	New Orleans, La.
211628		Ga. s.	Mary S. Faunce.....	9	6	37.3	12.3	3.9	Frt.	Coan River, Va.	Reedville, Va.
93227		St. s.	Mary S. Lewis.....	138	99	88.0	22.0	8.5	Pas.	Port Jefferson, N. Y.	Bridgeport, Conn.
93223		Ga. s.	Mary T. Fallon.....	74	48	75.5	21.6	9.0	Fsh.	Essex, Mass.	Boston, Mass.
91049		Ga. s.	Mary T. Mistor.....	12	9	41.0	14.8	3.3	Frt.	Somerset County, Md.	Charleston, S. C.
91632		Ga. s.	Mary W. Douglass.....	28	26	54.8	18.8	4.5	Frt.	Dyas Creek, N. C.	Greenport, N. Y.
205952		Ga. s.	Mary and Ida.....	10	6	37.0	14.0	4.0	Oys.	Dividing Creek, N. J.	Philadelphia, Pa.
91762		St. s.	Mary and Joseph.....	25	17	49.0	11.7	6.0	Tow.	Norfolk, Va.	Norfolk, Va.
92396		St. s.	Mary and Norman.....	17	11	55.3	14.2	5.5	Fsh.	Ashtabula, Ohio.	Erie, Pa.
91812		Ga. s.	Mary and Virginia.....	16	9	54.1	16.1	4.1	Frt.	Pocomoke City, Md.	Norfolk, Va.
90890		Ga. s.	Mary Ann Kirby.....	33	32	53.2	21.8	4.8	Frt.	Glenwood, N. Y.	Bridgeport, Conn.
92334		Ga. s.	Mary Emma and Lizzie.....	10	9	31.0	12.0	3.9	Msc.	Bayport, N. Y.	New York, N. Y.
201317		Ga. s.	Maryella.....	55	38	69.8	22.5	5.0	Frt.	Cove, Tex.	Galveston, Tex.
91235		Ga. s.	Maryetta.....	6	6	41.5	12.4	3.7	Pas.	Sabine Pass, Tex.	Houston, Tex.
91317		St. s.	Maryland.....	16	8	53.3	13.1	6.1	Tow.	Baltimore, Md.	Charleston, S. C.
91747		St. s.	Maryland.....	22	11	51.3	13.8	6.3	Tow.	do.	Baltimore, Md.
92206		St. s.	MARYLAND.....	2,419	1,892	316.4	42.0	20.4	Frt.	19	1,400	1890	Wyandotte, Mich.	Duluth, Minn.
93287		St. p.	MARYLAND.....	871	617	180.0	34.0	10.1	Pas.	33	750	1902	Wilmington, Del.	Baltimore, Md.
204242	K. W. D. P.	Ga. s.	MARYLAND.....	1,369	827	249.5	40.1	14.1	Pas.	41	1,900	1907	Sparrow Point, Md.	Philadelphia, Pa.
205057		Ga. s.	Maryland.....	15	12	46.8	16.1	3.1	Pas.	Havre de Grace, Md.	Baltimore, Md.
208107		Ga. s.	Maryland.....	6	6	24.6	8.0	6.2	Frt.	Elizabeth City, N. C.	Elizabeth City, N. C.
209980		Ga. s.	Maryland.....	29	20	51.8	14.7	6.1	Fsh.	Tacoma, Wash.	Tacoma, Wash.
210783		Ga. s.	Maryland.....	51	34	60.3	20.5	5.3	Frt.	San Francisco, Cal.	San Francisco, Cal.
212010		Ga. s.	Marylee.....	11	7	37.6	8.9	4.1	Frt.	Seattle, Wash.	Seattle, Wash.
91490		Ga. s.	Mascot.....	50	77	80.8	24.7	8.3	Frt.	Essex, Mass.	New York, N. Y.
92176		St. s.	Mascot.....	41	20	62.5	15.9	6.8	Tow.	Philadelphia, Pa.	Wilmington, Del.
92195		St. s.	Mascot.....	20	10	45.0	13.5	6.0	Tow.	Brooklyn, N. Y.	Newark, N. J.
92225		Ga. s.	Mascot.....	13	13	37.0	15.9	3.9	Pas.	Port Republic, N. J.	Somers Point, N. J.
92586		St. s.	Mascot.....	36	18	63.0	15.5	6.0	Pas.	Brewer, Me.	Mt. Desert Ferry, Me.
92587		Ga. s.	Mascot.....	20	14	42.5	12.4	5.2	Fsh.	Boston, Mass.	Gloucester, Mass.
92963		St. s.	Mascot.....	21	14	43.5	13.9	6.3	Tow.	Long Island City, N. Y.	New York, N. Y.
93302		St. s.	Mascot.....	13	9	42.5	9.9	4.6	Fsh.	Milwaukee, Wis.	Milwaukee, Wis.
202407		Ga. s.	Mascot.....	59	42	71.0	20.2	6.0	Oys.	Greenport, N. Y.	Bridgeport, Conn.
203773		St. s.	Mascot.....	33	20	57.0	14.4	8.0	Tow.	Newbern, N. C.	Newbern, N. C.
204937		*St. p.	Mascot.....	299	258	140.5	20.8	6.8	Pas.	Portland, Oreg.	Portland, Oreg.
205543		Ga. s.	Mascot.....	5	5	25.0	7.0	6.8	Pas.	Elizabeth City, N. C.	Elizabeth City, N. C.
209085		St. s.	MASCOT.....	8	6	61.0	8.0	3.4	Pas.	Charleston, W. Va.	Wheeling, W. Va.
209340		Ga. s.	Mascot.....	8	5	30.6	9.3	3.6	Pas.	Miami, Fla.	Key West, Fla.
210634		Ga. J.	Mascot.....	8	7	33.0	9.0	3.6	Pas.	Amityville, N. Y.	Patchogue, N. Y.
91818	K. D. G. Q.	St. s.	Mascotte.....	884	520	195.5	30.0	19.6	Pas.	37	1,250	1885	Philadelphia, Pa.	New Haven, Conn.
92018		Ga. s.	Mascotte.....	22	15	51.8	15.0	4.4	Roslyn, N. Y.	Annapolis, Md.
92147		St. s.	Mascotte.....	8	5	38.0	11.8	4.1	Pas.	Seattle, Wash.	Seattle, Wash.
95331		St. s.	Mascotte.....	20	10	50.5	13.6	5.9	Tow.	Pettys Island, N. J.	New York, N. Y.
203335		Ga. s.	Mascotte.....	36	25	59.4	12.0	4.3	Msc.	Holland, Mich.	Chicago, Ill.
116970	K. P. V. S.	St. y.	† Maspeth II.....	98	66	109.1	15.9	9.7	Yct.	New York, N. Y.	New York, N. Y.
204012	K. W. B. M.	St. s.	† MASSACHUSETTS.....	4,779	2,575	375.0	52.2	30.2	Pas.	167	5,000	1907	Philadelphia, Pa.	Boston, Mass.
92123		St. s.	Massapequa.....	47	38	62.3	18.6	4.2	Pas.	Massapequa, N. Y.	Baltimore, Md.
202804	K. V. F. L.	St. s.	† MASSAPEQUA.....	3,193	2,386	314.6	42.7	26.0	Frt.	Sunderland, England	New York, N. Y.
92606		St. s.	Massaanga.....	119	77	92.4	17.5	9.1	Frt.	Lockport, N. Y.	Buffalo, N. Y.
77489		St. s.	Massasoit.....	453	299	153.0	28.5	11.4	Pas.	Tomkins Cove, N. Y.	New York, N. Y.

† Formerly st. s. H. and F. Shaw.

† Formerly st. y. Saghaya.

† Formerly British st. s. Massapequa.

† Formerly st. s. John F. Carroll.

† Lost 1913.

† Composite.

MERCHANT STEAM VESSELS OF THE UNITED STATES—Continued.

Official No.	Signal letters.	Rig.	Name of vessel.	Gross tonnage.	Net tonnage.	Length.	Breadth.	Depth.	Service.	Crew.	Indicated horsepower.	When built.	Where built.	Home port (where permanent document issues).
92871		Ga. s.	Massasolt.....	32	32	58.4	17.8	7.6	Fsh.	10	1898	(Houcester, Mass.....	New York, Y. N.
185198		St. s.	Massasolt.....	364	268	127.6	30.6	9.5	Frt.	18	275	1891	Port Huron, Mich.....	Belfast, Me.
202474		St. s.	Mastodon.....	06	65	73.7	20.4	9.1	Frt.	3	1885	Greenpoint, N. Y.....	New York, N. Y.
91430		Ga. s.	Mastuxet.....	10	6	31.2	12.6	3.7	Fsh.	1	16	1882	Westory, R. I.....	Providence, R. I.
150610		St. s.	MATAAFA.....	4,840	3,604	429.6	50.0	25.0	Frt.	25	1,400	1899	Loralu, Ohio.....	Duluth, Minn.
92888	K. N. P. V.	St. s.	MATANZAS.....	3,094	2,103	360.3	41.2	26.5	Frt.	38	1,400	1883	Belfast, Ireland.....	New York, N. Y.
203346		Ga. s.	Matanzas.....	43	38	73.8	15.3	5.6	Frt.	4	24	1906	Palatka, Fla.....	St. Augustine, Fla.
205916		Ga. s.	MATAWAN.....	465	316	99.8	30.1	12.3	Frt.	7	250	1908	Wilmington, Del.....	New York, N. Y.
205361		Ga. s.	Matchless.....	6	6	25.6	11.5	3.3	Fsh.	0	6	1908	Monument Beach, Mass.....	Barnstable, Mass.
210568		St. s.	Matchless.....	163	111	94.1	29.1	8.4	Frt.	6	250	1912	Tottenville, N. Y.....	New York, N. Y.
120024		St. s.	Mathew Wilson.....	322	243	141.3	27.9	10.8	Frt.	11	450	1872	Cleveland, Ohio.....	Grand Haven, Mich.
91972		Ga. s.	Mathilda.....	30	28	60.3	18.8	3.7	Frt.	2	1888	Clear Creek, Tex.....	Galveston, Tex.
206683		Ga. p.	Mathilde.....	7	6	36.3	7.0	2.1	Pas.	2	10	1909	Centaur, Mo.....	St. Louis, Mo.
210285		Ga. s.	Matilda.....	8	7	35.0	10.0	2.1	Frt.	1	15	1912	Halls Harbor, N. C.....	Manteo, N. C.
205487		Ga. s.	Matilda F.....	18	7	48.0	14.9	4.1	Msc.	4	12	1908	Thunderbolt, Ga.....	Beaufort, S. C.
155252	K. L. W. C.	St. s.	Matilda Weems.....	1,322	1,090	205.8	29.9	18.6	Pas.	18	550	1885	Leith, Scotland.....	Baltimore, Md.
207325		Ga. s.	Matilda J. Dixon.....	8	6	38.9	13.4	3.3	Frt.	3	1910	Olivet, Md.....	Annapolis, Md.
92304		St. s.	MATOA.....	2,311	1,836	290.6	40.3	21.1	Frt.	22	1,200	1890	Cleveland, Ohio.....	Duluth, Minn.
211715	L. D. G. V.	St. s.	MATSONIA.....	9,728	6,173	480.0	58.1	36.5	Pas.	121	8,500	1913	Newport News, Va.....	San Francisco, Cal.
210764		Ga. s.	Matsu.....	15	10	48.4	12.2	5.0	Frt.	1	80	1912	Oakland, Cal.....	Do.
203907		St. s.	MATTHEW ANDREWS.....	7,014	5,497	532.0	56.0	30.0	Frt.	20	1,760	1907	Cleveland, Ohio.....	Cleveland, Ohio.
92958		St. s.	Mattie.....	58	39	65.0	18.6	8.0	Tow.	4	1899	Brooklyn, N. Y.....	New York, N. Y.
211980		*St. p.	Mattie.....	42	42	85.5	17.4	3.9	Frt.	8	60	1913	Mosely Bluff, La.....	New Orleans, La.
93267		Ga. s.	Mattie B.....	12	11	48.0	16.3	3.2	Fsh.	3	1902	Patchogue, N. Y.....	Perth Amboy, N. J.
210292		*Ga. p.	Mattie B.....	35	18	50.7	14.6	3.0	Tow.	5	30	1912	Florence, La.....	Brashear, La.
206006		Ga. s.	Mattie Couch.....	14	10	44.7	9.7	4.3	Pas.	1	25	1910	Memphis, Tenn.....	Memphis, Tenn.
93069		Ga. s.	Mattie H.....	6	6	28.5	12.7	4.0	1	1899	Port Republic, N. J.....	Somers Point, N. J.
91515		Ga. s.	Mattie May.....	20	19	62.0	16.0	3.4	Frt.	2	15	1882	Isle of Wight County, Va.....	Norfolk, Va.
212119		Ga. s.	Mattie May.....	10	9	37.0	8.0	3.1	Pas.	1	12	1913	Caruthersville, Mo.....	St. Louis, Mo.
206267		Ga. s.	Mattie S.....	7	6	37.8	7.3	2.3	Frt.	2	20	1910	Georgetown, S. C.....	Georgetown, S. C.
90285		St. s.	Mattie Sargent.....	35	17	67.7	16.0	6.3	Tow.	4	46	1871	Philadelphia, Pa.....	New York, N. Y.
91654		Ga. s.	Mattie B. Sheppard.....	14	7	40.0	15.8	4.0	Oys.	3	18	1884	Bridgeton, N. J.....	Philadelphia, Pa.
92499		St. s.	MAUCH CHUNK.....	642	406	145.0	32.0	14.4	Fer.	6	650	1893	Wilmington, Del.....	Camden, N. J.
93133		St. s.	MAUCH CHUNK.....	4,499	3,609	381.7	50.5	15.5	Frt.	22	2,100	1901	Buffalo, N. Y.....	Buffalo, N. Y.
210585	L. C. P. H.	St. s.	MAUCH CHUNK.....	287	123	105.0	31.5	13.0	Frt.	10	450	1912	Wilmington, Del.....	New York, N. Y.
90787		Ga. s.	Maud.....	9	6	31.0	13.7	3.5	Msc.	2	1875	Islip, N. Y.....	Do.
92339		Ga. s.	Maud.....	9	9	27.5	13.0	4.0	Msc.	1	1889	Newport, R. I.....	Newport, R. I.
92619		St. s.	Maud.....	9	6	35.6	7.6	3.2	Tow.	2	1894	Manchester, Va.....	Richmond, Va.
92783		Ga. s.	Maud.....	7	7	32.5	13.5	3.6	Oys.	1	1897	Patchogue, N. Y.....	Perth Amboy, N. J.
92937		St. s.	Maud.....	98	67	95.0	23.0	6.7	Frt.	4	1899	Marine City, Mich.....	Port Huron, Mich.
201186		Ga. s.	Maud.....	13	11	51.0	13.1	3.1	Frt.	2	24	1904	Cedar Bayou, Tex.....	Galveston, Tex.
203613		Ga. s.	Maud.....	10	6	46.0	10.4	3.5	Oys.	2	10	1906	Urbania, Va.....	Reedville, Va.
208401		Ga. s.	Maud.....	10	9	29.6	11.1	2.7	Frt.	1	7	1906	Switzerland, Fla.....	Jacksonville, Fla.
211677		Ga. s.	Maud.....	14	9	57.8	12.2	3.4	Frt.	2	10	1913	Kissimmee, Fla.....	Tampa, Fla.
207248		Ga. s.	Maud C.....	13	7	37.9	8.8	3.9	Pas.	2	21	1909	Jacksonville, Fla.....	Cedar Keys, Fla.
206369		Ga. y.	Maud F.....	40	27	65.8	13.8	5.8	Yct.	1	75	1909	Seattle, Wash.....	Seattle, Wash.
90383		Ga. s.	Maud Gertrude.....	15	14	45.2	15.9	5.3	Fsh.	4	1873	Biddford, Me.....	Newport, R. I.
200329		Ga. s.	Maud Hellen.....	7	5	37.4	12.7	3.0	Frt.	1	1903	Crittenden, Va.....	Norfolk, Va.
92456		Ga. s.	Maud Moller.....	6	5	31.0	13.6	3.4	Msc.	1	1892	Patchogue, N. Y.....	Patchogue, N. Y.
91361		St. s.	Maud S.....	33	16	58.6	15.0	7.0	Tow.	9	1881	Buffalo, N. Y.....	Buffalo, N. Y.
91807		Ga. s.	Maud S.....	7	6	29.0	13.8	3.2	Msc.	1	1885	Bayshore, N. Y.....	Milwaukee, Wis.
90102		Ga. s.	Maud S II.....	11	10	38.0	14.5	3.7	Fsh.	1	1909	Patchogue, N. Y.....	Patchogue, N. Y.
201056		St. s.	Maud Wilmot.....	57	28	76.0	16.5	7.0	Tow.	8	1878	Pittsburgh, Pa.....	Do.
92886		Ga. s.	Maud B. Morse.....	8	5	29.8	10.6	5.0	Fsh.	1	1897	Cushing, Mo.....	Pittsburgh, Pa.
01765		Ga. s.	Maud and Reg.....	12	8	54.0	13.2	3.9	Tow.	1	1905	Washington, N. C.....	Portland, Me.
206482		Ga. s.	Maud F.....	9	9	32.8	10.7	4.8	Pas.	1	18	1909	Atlantic City, N. J.....	Newbern, N. C.
243167		*St. p.	Mauds Filgore.....	82	82	115.0	23.0	3.5	Tow.	11	1901	Paducah, Ky.....	Somers Point, N. J.
05774		St. s.	Maudie.....	6	5	42.0	9.2	4.0	Tow.	4	20	1908	Mobile, Ala.....	St. Louis, Mo.
203038	K. Q. B. S.	St. s.	MAUI.....	631	404	171.0	30.1	14.3	Pas.	45	447	1897	San Francisco, Cal.....	Mobile, Ala.
04623	K. W. M. P.	St. s.	MAUNA KEA.....	1,666	940	239.3	36.2	16.7	Pas.	70	2,300	1908	do.....	Honolulu, Hawaii.
277228	K. Q. B. V.	St. s.	Mauna Loa.....	850	536	176.8	33.9	16.1	Pas.	51	820	1896	Port Blakely, Wash.....	Do.
92974		St. s.	MAUNALO.....	4,951	4,004	490.0	50.2	24.0	Frt.	25	1,600	1899	Chicago, Ill.....	Duluth, Minn.
97116		Ga. s.	Mauretania.....	13	9	44.4	16.7	3.0	Pas.	2	28	1910	Miami, Fla.....	New London, Conn.
282414		St. s.	Maurice.....	36	18	55.6	15.7	6.5	Tow.	8	1892	Philadelphia, Pa.....	Philadelphia, Pa.
07421		Ga. s.	Maurice T.....	8	7	27.0	8.3	3.6	Pas.	1	8	1909	Ludington, Mich.....	Grand Haven, Mich.
210690	L. C. S. F.	Ga. y.	Mavis B.....	24	20	51.5	11.2	5.9	Yct.	3	40	1912	Portchester, N. Y.....	New York, N. Y.
210641		*Ga. p.	Mavis B.....	12	10	50.0	10.0	2.5	Tow.	3	15	1912	Grantsville, W. Va.....	Wheeling, W. Va.
202171	K. H. B. S.	St. s.	MAVERICK.....	1,661	1,118	246.0	36.2	24.0	Frt.	25	1,150	1890	Baltimore, Md.....	San Francisco, Cal.
04387	K. W. G. J.	Ga. y.	Mawmreen.....	24	19	51.0	11.6	8.0	Yct.	2	25	1907	New Haven, Conn.....	San Francisco, Cal.
206036		Ga. s.	Mawmreen.....	8	6	31.0	8.5	3.0	Pas.	1	18	1908	North Bend, Ore.....	Hartford, Conn.
206037		Ga. s.	Maxine S.....	16	15	37.2	13.6	5.0	Frt.	1	15	1911	Ridgefield, Wash.....	Empire, Ore.
206282		Ga. s.	Maxwell.....	19	12	46.5	15.2	6.6	Fsh.	4	1902	Gloucester, Mass.....	Seattle, Wash.

1 Formerly st. s. O. O. Carpenter.

2 Formerly U. S. Engineer st. s. David Bushnell.

3 Formerly st. s. Pennsylvania.

4 Formerly Spanish st. s. Guide.

5 Formerly st. s. Westfield.

6 Formerly st. s. Fayette.

7 Formerly (a) British st. s. El Callao.

8 Formerly (b) st. s. Oneida.

9 Formerly Hawaiian st. s. Maui.

10 Formerly (a) American sch. James Splers.

11 Formerly (b) Hawaiian st. s. Mauna Loa.

† Composite.

MERCHANT STEAM VESSELS OF THE UNITED STATES—Continued.

Official No.	Signal letters.	Rtg.	Name of vessel.	Gross tonnage.	Net tonnage.	Length.	Breadth.	Depth.	Service.	Crew.	Indicated horsepower.	When built.	Where built.	Home port (where permanent document issues).
92518	K. Q. S. T.	Ca. s.	May	43	33	70.6	16.0	5.0	Yot.	3	1893	Bordentown, N. J.	Philadelphia, Pa.
93127		St. y.	MAY	652	399	207.0	27.8	17.6	Yot.	35	1,100	1891	Troon, Scotland.	Newark, N. J.
201769		Ca. s.	May	14	9	36.0	15.2	4.4	Frt.	2	1905	Charleston, S. C.	Charleston, S. C.
202241		Ca. s.	May	14	11	47.0	12.0	4.0	Pas.	1	1905	Wildwood, N. J.	Somers Point, N. J.
203239		Ca. s.	May	7	5	29.2	9.2	4.0	Tow.	1	35	1905	Tottenville, N. Y.	New York, N. Y.
203862		St. s.	May	10	7	39.0	9.8	3.1	Fsh.	1	20	1909	Olalla, Wash.	Pt. Townsend, Wash.
207707	L. B. P. H.	St. s.	May	121	52	88.5	21.0	9.5	Tow.	4	275	1910	Millford, Del.	Philadelphia, Pa.
208185		Ca. s.	May	12	10	46.6	9.0	3.1	Pas.	1	20	1910	Randolph, Ore.	Coos Bay, Ore.
208338		Ca. s.	May	14	16	60.6	13.0	2.8	Tow.	1	50	1911	Galveston, Tex.	Galveston, Tex.
209229		St. s.	May	22	9	40.0	12.6	4.8	Fsh.	3	45	1903	San Francisco, Cal.	Unalaska, Alaska.
211493		Ca. s.	May	11	7	34.8	8.9	3.4	Fsh.	1	20	1913	Ketchikan, Alaska.	Juneau, Alaska.
205511		Ca. s.	May II	9	9	32.9	8.7	4.5	Pas.	3	21	1909	Boston, Mass.	Boston, Mass.
203190		St. s.	May Archer	125	49	80.3	20.0	7.8	Pas.	7	150	1906	Rockland, Me.	Rockland, Me.
202760		Ca. s.	May B	11	7	40.6	8.2	2.3	Pas.	1	1906	Seattle, Wash.	Pt. Townsend, Wash.
204827		Ca. s.	May B 2	18	12	48.3	11.0	3.3	Pas.	1	1903	Seattle, Wash.
211313		Ca. s.	May Bell	10	9	38.3	10.3	3.3	Frt.	1	30	1913	Holland, Mich.	Grand Haven, Mich.
92484		*St. p.	May Bell	92	56	78.0	20.3	5.5	Pas.	7	1892	Gritton, N. C.	Newbern, N. C.
93218		Ca. s.	May Bird	12	8	38.1	9.7	4.4	Pas.	1	1901	Sing Sing, N. Y.	Pt. Townsend, Wash.
212222		Ca. s.	May Cliff	238	161	102.3	26.6	12.7	Frt.	7	750	1914	Fort Richmond, N. Y.	New York, N. Y.
92853		*St. p.	May D	66	48	61.5	16.6	4.4	Pas.	3	1898	San Francisco, Cal.	St. Michael, Alaska.
205376		Ca. s.	May Date	14	10	38.0	11.6	5.0	Frt.	1	20	1908	Seattle, Wash.	Seattle, Wash.
211276		Ca. s.	May F	19	15	50.6	14.7	6.9	Frt.	2	36	1913	Middleburg Fla.	Jacksonville, Fla.
211461		Ca. s.	May W	5	5	26.5	9.0	3.9	Frt.	0	1913	Seattle, Wash.	Seattle, Wash.
208290		Ca. s.	May	10	8	52.2	11.8	4.0	Tow.	2	60	1912	Pascagoula, Miss.	Galveston, Tex.
162628		St. s.	Mayfair	670	420	173.9	38.0	12.3	Frt.	18	1905	Aberdeen, Wash.	San Francisco, Cal.
92137		Ca. s.	May Flower	10	10	36.7	13.3	3.2	Tow.	1	1899	Sunshine, Wash.	Seattle, Wash.
92291	K. J. Q. L.	St. p.	Mayflower	778	528	202.5	22.6	3.2	Pas.	21	1,200	1891	Chelsea, Mass.	Boston, Mass.
92263		St. y.	Mayflower	410	20	71.6	13.4	6.8	Yct.	4	1888	East Boston, Mass.	Seattle, Wash.
92318		Ca. s.	May Flower	14	9	40.7	11.3	4.8	Tow.	1	20	1891	Seattle, Wash.	Plymouth, Mass.
92884		St. s.	Mayflower	93	79	92.6	21.7	5.2	Pas.	8	1894	Philadelphia, Pa.	Elizabeth City, N. C.
93136		Ca. s.	Mayflower	14	9	52.8	15.4	4.6	Pas.	2	1901	Cedar Bayou, Tex.	Galveston, Tex.
93172		St. s.	Mayflower	49	33	73.0	18.0	4.6	Pas.	3	1900	Oakhosh, Wis.	Millwaukee, Wis.
93259		Ca. s.	Mayflower	10	8	26.7	11.7	3.1	Pas.	2	1902	Key West, Fla.	Key West, Fla.
200827		St. s.	Mayflower	45	31	43.9	14.5	4.0	Frt.	3	1904	Buffalo, N. Y.	Buffalo, N. Y.
201308		St. s.	May Flower	92	55	87.6	18.2	6.2	Frt.	3	1904	Point Caswell, N. C.	Jacksonville, Fla.
202128		Ca. s.	May Flower	12	9	38.0	8.9	3.0	Pas.	0	1905	Portland, Ore.	Portland, Ore.
204218		Ca. s.	Mayflower	14	10	55.0	12.0	4.2	Pas.	0	50	1907	Sturgeon Bay, Wis.	Chicago, Ill.
204422		Ca. s.	Mayflower	11	7	30.0	9.3	3.3	Fsh.	1	1907	Ballard, Wash.	Ketchikan, Alaska.
206858		*Ca. p.	Mayflower	7	7	50.0	9.2	1.7	Pas.	1	15	1909	Ford, Ky.	Louisville, Ky.
20751		Ca. s.	Mayflower	10	9	39.9	9.2	2.7	Pas.	2	1909	East St. Louis, Ill.	St. Louis, Mo.
209389		Ca. s.	Mayflower	7	5	35.0	7.7	3.0	Tow.	1	10	1908	Newport, Wash.	Pt. Townsend, Wash.
210057		Ca. p.	Mayflower	40	40	81.4	25.6	3.0	Fer.	2	1912	Williston, N. Dak.	Pembina, N. Dak.
210160		Ca. s.	May Flower	13	11	37.6	10.2	3.2	Pas.	2	32	1911	Jacksonville, Fla.	Beaufort, S. C.
210275		Ca. s.	Mayflower	14	10	50.5	9.5	2.8	Frt.	1	40	1912	Port Orchard, Wash.	Seattle, Wash.
212392		Ca. s.	Mayflower	15	10	44.4	12.2	5.0	Pas.	1	50	1908	Solomons, Md.	Baltimore, Md.
211304		*St. p.	Mayflower jr.	94	59	85.6	15.0	5.2	Pas.	2	60	1913	Oshkosh, Wis.	Millwaukee, Wis.
92500		St. s.	May Garner	101	60	94.3	25.0	6.6	Pas.	6	1893	Jacksonville, Fla.	Jacksonville, Fla.
91173		St. p.	May Graham	91	91	95.6	16.0	3.5	Pas.	6	1879	St. Joseph, Mich.	Millwaukee, Wis.
120691		St. s.	May McGuirk	95	47	84.0	19.7	9.9	Tow.	9	1887	Elizabeth, N. J.	New York, N. Y.
90916		Ca. s.	May Queen	10	10	35.8	11.9	5.0	Fsh.	1	1876	Phippsburg, Me.	Machias, Me.
91920		*St. p.	May Queen	86	47	74.3	14.8	3.8	Frt.	4	1886	Seattle, Wash.	Pt. Townsend, Wash.
203253		Ca. s.	May Queen	14	12	45.9	10.8	4.4	Fsh.	3	1906	St. Joseph, Mich.	Chicago, Ill.
92531		St. s.	May Russell	37	18	60.0	15.6	6.8	Tow.	6	1893	Baltimore, Md.	Elizabeth City, N. C.
92266		Ca. s.	May Selma	9	9	52.0	14.0	3.0	Oys.	2	1890	Madison, Md.	Reedville, Va.
209017	K. P. D. T.	Ca. s.	May-Bell-Irene	47	33	54.8	17.2	5.4	Pas.	2	45	1911	Williamsburg, Va.	Newport News, Va.
92949		St. y.	Maylta	106	72	118.1	18.4	9.1	Yct.	11	700	1899	New York, N. Y.	Portsmouth, N. H.
92964		Ca. s.	Mayme	7	6	54.0	13.0	2.3	Frt.	1	1899	Fairport, Va.	Norfolk, Va.
202573		Ca. s.	Mayme Sheppard	9	7	33.0	12.0	4.0	Pas.	1	1905	Atlantic City, N. J.	Somers Point, N. J.
212028		St. s.	MAYOR GAYNOR	1,634	747	210.0	45.1	17.5	Fer.	20	1,950	1914	Camden, N. J.	New York, N. Y.
141596	K. P. F. B.	Ca. y.	Maysie	64	43	75.4	15.4	7.6	Yct.	3	1899	Long Island City, N. Y.	Do.
202202		St. s.	MAYWOOD	398	309	130.0	28.0	17.0	Pas.	14	600	1905	Manitowoc, Wis.	Millwaukee, Wis.
92356		Ca. s.	Mazie W. Lambdin	8	7	41.8	11.6	3.6	Frt.	2	1891	Sherwood, Md.	Annapolis, Md.
200118		Ca. s.	Mears	13	9	54.0	11.0	5.0	Msc.	1	16	1903	Jenkins Bridge, Va.	Norfolk, Va.
93028		St. s.	Mecca	7	5	32.3	9.7	4.6	Pas.	2	1897	Harrison, N. J.	New York, N. Y.
91983		St. s.	Meosta	1,776	1,418	281.7	40.6	20.0	Frt.	17	750	1888	West Bay City, Mich.	Cleveland, Ohio.
91766		St. s.	Medea	54	27	67.0	18.2	6.2	Oys.	0	1885	South Norwalk, Conn.	Bridgeport, Conn.
92145		St. s.	Media	103	51	83.0	19.6	8.2	Tow.	10	450	1889	Philadelphia, Pa.	Perth Amboy, N. J.
150266		St. p.	Mediator	439	320	146.0	29.0	8.8	Pas.	15	274	1882	Brooklyn, N. Y.	Newark, N. J.
93242		Ca. s.	Medomak	24	22	51.1	11.4	5.8	Tow.	3	1902	Bristol, Me.	Gloucester, Mass.

1 Formerly British st. s. May.

2 Formerly st. s. Franklin N. Brown.

3 Formerly ga. s. Mabel T.

4 Formerly ga. y. (a) Laurlana.
(b) El Verano.

5 Formerly st. p. (a) Patrol.

(b) William Storle.

† Composite.

MERCHANT STEAM VESSELS OF THE UNITED STATES—Continued.

Official No.	Signal letters.	Rig.	Name of vessel.	Gross tonnage.	Net tonnage.	Length.	Breadth.	Depth.	Service.	Crew.	Indicated horsepower.	When built.	Where built.	Home port (where permanent document issues).
						Feet.	Feet.	Feet.						
211947		Ga. s.	Melba	7	5	38.5	9.0	3.0	Pas.	2	22	1014	Columbus, Ga.	Apalachicola, Fla.
92654		St. s.	Melba	12	8	43.4	10.6	4.9	Tow.	3	12	1895	Locust Valley, N. Y.	New York, N. Y.
204912		Ga. s.	Melba	27	9	35.2	11.6	3.3	Fsh.	2	12	1907	South Jacksonville, Fla.	Jacksonville, Fla.
206229		Ga. s.	Melba	8	7	30.9	9.7	3.4	Fsh.	2	12	1906	Chetoyan, Mich.	Grand Haven, Mich.
207403		Ga. s.	Melba	11	11	40.5	10.9	4.6	Pas.	2	24	1910	Thomaston, Me.	Salem, Mass.
129967		St. s.	Melbourne	439	331	141.6	29.4	10.0	Pas.	11	1893	1893	Saugatuck, Mich.	Port Huron, Mich.
205523		(a. y.)	Melloise	22	19	54.6	11.3	5.1	Yct.	3	25	1909	New York, N. Y.	New York, N. Y.
209617		Ga. s.	Melville J.	20	13	63.8	14.6	5.1	Pas.	1	100	1912	Memphis, Tenn.	Memphis, Tenn.
204848	K. W. L. V.	St. s.	MELROSE	5,107	3,228	373.2	52.7	29.8	Frt.	98	2,700	1907	Quincy, Mass.	Boston, Mass.
205918		St. p.	Melrose	2,662	1,677	273.0	43.0	17.9	Fer.	16	1,340	1908	Oakland, Cal.	San Francisco, Cal.
203392		Ga. p.	Melva	9	9	47.2	12.3	2.7	Tow.	2	1	1896	Rome, Ohio	Cincinnati, Ohio.
93390		St. s.	Melville	93	64	79.5	19.7	6.9	Pas.	4	1	1903	Knappton, Wash.	Astoria, Oreg.
200151	K. V. S. D.	St. s.	MELVILLE DOLLAR	1,244	921	220.0	39.3	13.7	Frt.	23	1,000	1903	St. Clair, Mich.	Portland, Me.
91727		Ga. s.	Melvin Morris	10	9	39.1	12.1	3.8	Fsh.	2	1	1884	Smyrna, N. C.	Charleston, S. C.
92771		Ga. s.	Melvina	5	5	26.0	13.0	2.8	Fsh.	1	1	1892	Cape May, N. J.	Bridgeton, N. J.
210723		Ga. s.	Melvina	11	9	30.2	11.2	4.4	Pas.	1	20	1912	Brooklyn, N. Y.	New York, N. Y.
211644		Ga. s.	Memories	10	9	28.4	9.7	4.1	Pas.	1	15	1913	East Providence, R. I.	Providence, R. I.
165002		St. s.	Memphis	177	121	109.0	22.5	8.0	Frt.	6	300	1872	Chester, Pa.	Norfolk, Va.
92526		St. p.	Menantio	203	101	98.4	45.0	9.2	Fer.	7	1	1893	Noank, Conn.	Greenport, N. Y.
156429		St. s.	Mengel Tug	13	9	45.0	12.2	4.5	Pas.	2	1	1901	Mound City, Ill.	Louisville, Ky.
205658		St. p.	Mengel Box Company	164	104	147.2	29.8	4.6	Tow.	12	1	1909	Marletta, Ohio.	Do.
201992		St. s.	Menhaden	93	68	94.0	17.9	7.7	Fsh.	27	124	1905	Pocomoke City, Md.	Cape Charles, Va.
209290		Ga. s.	Menhaden	28	22	55.0	18.2	4.2	Fsh.	12	45	1911	Morehead City, N. C.	Beaufort, N. C.
91131		St. s.	Menominee River	73	36	78.0	17.0	8.5	Fer.	4	1	1879	Green Bay, Wis.	Milwaukee, Wis.
17573		St. s.	Mentor	29	14	54.2	14.2	6.2	Tow.	4	1	1868	Cleveland, Ohio.	Duluth, Minn.
91378		St. s.	Mentor	305	257	118.0	26.0	9.0	Lgt.	7	290	1891	Fort Howard, Wis.	Detroit, Mich.
211908		Ga. s.	Merce	10	7	31.0	9.0	6.0	Tow.	1	16	1914	Seattle, Wash.	Seattle, Wash.
91969		St. s.	Mercer	150	75	93.0	22.0	10.0	Tow.	5	350	1888	Camden, N. J.	New York, N. Y.
91094		St. p.	Merchant	405	344	147.7	29.6	5.4	Pas.	15	273	1878	Wilmington, Del.	Georgetown, S. C.
91402		St. s.	Merchant	130	73	87.3	26.5	8.5	Frt.	2	90	1882	Boston, Mass.	Boston, Mass.
201335		St. s.	MERCHANT	350	238	131.0	27.0	6.5	Frt.	11	500	1904	Philadelphia, Pa.	Bridgeton, Conn.
92198		St. s.	Mercury	150	72	96.6	23.0	12.9	Tow.	6	400	1890	Boston, Mass.	Boston, Mass.
205645		St. s.	Mercury	29	21	62.0	15.7	6.7	Fsh.	2	100	1908	Erie, Pa.	Pt. Townsend, Wash.
209681		Ga. s.	Mercury	60	41	68.8	17.4	7.5	Fsh.	2	75	1906	Seattle, Wash.	Seattle, Wash.
206421		(a. s.)	Meredosia Fisher	13	13	50.0	10.0	3.5	Pas.	3	20	1909	Beardstown, Ill.	Peoria, Ill.
92097		Ga. s.	Mergus	12	11	35.2	13.6	3.7	Mae.	2	1	1889	Baysboro, N. Y.	New York, N. Y.
92514	L. B. T. Q.	St. s.	MERIDA	3,329	2,389	360.0	45.0	25.8	Frt.	20	1,700	1893	West Bay City, Mich.	Chicago, Ill.
206451		St. s.	Merida	628	359	182.0	34.2	13.4	Pas.	20	450	1911	Bath, Me.	Wilmington, Del.
207619		Ga. y.	Meridrud	19	17	48.0	11.4	5.3	Yct.	2	40	1910	New York, N. Y.	Bangor, Me.
209408		Ga. y.	Meriel	21	14	48.8	16.0	4.4	Yct.	3	15	1905	Nassau, N. Y.	Key West, Fla.
204132		St. s.	Merle	10	7	33.6	11.9	6.0	Frt.	1	1	1907	Buffalo, N. Y.	Buffalo, N. Y.
211076		Ga. s.	Merle	8	7	33.2	9.0	3.5	Mae.	1	18	1913	Morehead City, N. C.	Beaufort, N. C.
93370		Ga. s.	Merlin	6	6	24.3	12.2	3.6	Fsh.	1	1	1903	Osterville, Mass.	Vineyard Haven, Mass.
85540		St. s.	Mermald	14	10	47.4	11.4	3.9	Tow.	4	1	1878	Peekskill, N. Y.	Baltimore, Md.
91893		Ga. s.	Mermald	15	14	42.4	15.7	3.7	Frt.	1	1	1884	Lynchburg, Tex.	Galveston, Tex.
92380		Ga. s.	Mermald	15	10	51.6	13.0	3.3	Frt.	2	1	1891	Fogartyville, Fla.	Tampa, Fla.
93104	K. Q. N. M.	Ga. y.	Mermald	30	28	55.9	15.4	7.1	Yct.	2	1	1901	City Island, N. Y.	New York, N. Y.
98258		Ga. s.	Mermald	10	10	30.4	12.5	6.0	Fsh.	1	1	1902	Friendship, Me.	Waldoboro, Me.
93277		Ga. s.	Mermald	8	8	24.0	11.6	5.0	Fsh.	2	1	1902	Brooklin, Me.	Castine, Me.
200177	K. T. R. J.	St. y.	Mermald	34	23	82.7	10.6	7.6	Yct.	7	225	1903	Bristol, R. I.	New York, N. Y.
200245		St. p.	Mermald	25	25	79.8	16.0	2.0	Tow.	7	1	1903	Quaydottie, W. Va.	Pittsburgh, Pa.
203233		Ga. s.	Mermald	58	47	62.8	16.0	5.2	Frt.	1	1	1906	Port Jefferson, N. Y.	New York, N. Y.
205081		Ga. s.	Mermald	7	7	33.2	10.1	3.6	Pas.	2	20	1908	Terminal Island, Cal.	Los Angeles, Cal.
205732		Ga. s.	Mermald	7	7	32.9	7.7	7.4	Msc.	1	8	1908	Columbia, N. C.	Richmond, Va.
211400		Ga. s.	Mermald II	22	15	42.4	13.7	5.5	Fsh.	7	20	1913	Tacoma, Wash.	Tacoma, Wash.
210231		Ga. s.	Mermald II	7	6	31.5	9.8	3.4	Pas.	1	20	1907	Sacket Harbor, N. Y.	Cape Vincent, N. Y.
51440		Ga. s.	Merrill	52	47	72.9	21.1	4.4	Frt.	12	1	1902	Exeter, N. H.	Portsmouth, N. H.
106563		St. s.	Merrill	32	16	56.5	16.8	6.3	Tow.	5	150	1888	Athens, N. Y.	New York, N. Y.
209648		Ga. s.	Merrill	17	12	42.0	11.0	6.0	Frt.	2	40	1911	Seattle, Wash.	Seattle, Wash.
92433		St. p.	Merrimac	211	105	146.0	32.0	5.7	Pas.	10	1	1892	Salisbury, Mass.	Newburyport, Mass.
203189		Ga. s.	Merrimac	8	8	40.4	10.9	2.5	Tow.	1	15	1906	Crittenden, Va.	Newport News, Va.
6990	J. T. M. H.	St. s.	Merrimack	2,546	1,879	287.3	38.5	16.0	Pas.	37	1,500	1879	Wilmington, Del.	Baltimore, Md.
211407		Ga. s.	Merry Abbe	9	8	48.6	10.2	3.4	Pas.	1	40	1903	St. Joseph, Mich.	Grand Haven, Mich.
93012		St. s.	Merryconeg	165	82	95.8	22.5	8.9	Pas.	9	1	1888	East Deering, Mo.	Portland, Me.
212048		Ga. y.	Merry Mac	31	21	59.6	11.5	7.4	Yct.	2	56	1909	Manasha, Wis.	Key West, Fla.
92505		Ga. s.	Mertis H. Perry	61	36	73.6	20.6	8.8	Msc.	12	36	1893	Essex, Mass.	S. W. Harbor, Mass.
93074		St. s.	Messenger	8	6	35.0	8.8	3.7	Cod.	1	1	1897	New Haven, Conn.	New Haven, Conn.
93260		St. s.	Messenger	25	17	52.5	15.0	4.9	Tow.	4	1	1902	Friday Harbor, Wash.	Kodiak, Alaska.
204254		Ga. s.	Messenger	10	8	35.6	9.8	3.4	Pas.	1	1	1907	Marshfield, Oreg.	Coos Bay, Oreg.
204846		Ga. s.	Messenger	15	11	72.9	11.3	3.4	Pas.	4	1	1905	Owensboro, Ky.	Louisville, Ky.
206760		Ga. s.	Messenger	9	6	36.5	9.3	3.5	Tow.	1	37	1902	Dorchester County, Md.	Baltimore, Md.
206819		Ga. s.	Messenger	8	7	34.4	8.8	3.9	Pas.	2	16	1902	Unknown	New York, N. Y.

¹ Formerly st. s. City of Holland.
² Formerly st. s. John C. Howard.
³ Formerly st. s. City of Chester.

⁴ Formerly st. s. Oscar F. Keeler.
⁵ Formerly st. s. John P. Wilson.
⁶ Formerly st. s. Gracie.

⁷ Formerly st. y. Express.
⁸ Formerly st. s. Archibald Watt.
⁹ Formerly st. s. Decatur II. Miller.

MERCHANT STEAM VESSELS OF THE UNITED STATES—Continued.

Official No.	Signal letters.	Rtg.	Name of vessel.	Gross tonnage.	Net tonnage.	Length.	Breadth.	Depth.	Service.	Crew.	Indicated horsepower.	When built.	Where built.	Home port (where permanent document issues).
						Feet.	Feet.	Feet.						
207237		Ga. s.	Messenger.	10	9	34.3	10.4	4.0	Frt.	1	18	1910	Bridgeport, Conn.	New York, N. Y.
208034		Ga. s.	Messenger.	10	9	44.0	7.7	4.4	Frt.	8	50	1908	San Francisco, Cal.	St. Michael, Alaska.
00418		Ga. s.	Meta.	43	41	64.2	19.6	6.3	Plt.	10	1872	Pamrapp, N. J.	Jacksonville, Fla.
92332		St. s.	Meta.	31	15	57.9	15.7	7.0	Tow.	4	1891	Brooklyn, N. Y.	New York, N. Y.
94755		Ga. s.	Meta.	10	9	34.0	12.3	3.8	Frt.	1896	Charleston, S. C.	Charleston, S. C.
92965		St. s.	Meta.	33	0	62.0	16.0	6.8	Fsh.	9	1899	Madisonville, La.	New Orleans, La.
93372		Ga. s.	Meta.	14	10	44.2	11.6	4.4	Fsh.	1	50	1903	Astoria, Oreg.	Ketchikan, Alaska.
204583		Ga. s.	Meta M.	9	6	33.0	9.8	2.6	Fsh.	1	15	1907 do	Astoria, Oreg.
91313		St. s.	Meteor.	95	55	92.5	18.6	8.5	Tow.	8	1881	Wilmington, Del.	Wilmington, Del.
92660		Ga. s.	Meteor.	13	13	40.0	9.9	4.8	Fsh.	1883	Wilmington, Cal.	Los Angeles, Cal.
93031		St. s.	Meteor.	68	40	75.0	18.0	7.0	Fsh.	8	1900	San Francisco, Cal.	St. Michael, Alaska.
93118	K. Q. R. T.	St. s.	METEOR	2,301	1,665	253.6	43.2	24.2	Frt.	30	1,000	1901	Toledo, Ohio.	New York, N. Y.
93347		St. s.	METEOR	262	171	87.1	28.2	7.9	Frt.	4	170	1902	Shooter Island, N. Y.	Do.
206689		Ga. s.	Meteor.	8	5	38.7	9.5	3.8	Frt.	1	20	1902	Monterey, Cal.	San Francisco, Cal.
211907		St. s.	Meteor	22	15	77.5	9.9	4.5	Fsh.	3	150	1876	Glenbrook, Nev.	Do.
201017		*St. p.	Meteor	39	39	65.0	17.0	3.5	Tow.	5	5	1884	Jeffersonville, Ind.	Pittsburgh, Pa.
3830		*St. p.	Motlako	91	87	109.0	24.4	4.3	Fsh.	5	5	1900	Portland, Oreg.	Portland, Oreg.
210429		Ga. s.	Me Too	10	9	34.8	10.6	3.4	Fsh.	1	7	1912	Ketchikan, Alaska.	Ketchikan, Alaska.
211898		Ga. y.	Me Too	18	15	50.0	11.4	5.3	Yct.	1	40	1913	Dames Point, Fla.	Jacksonville, Fla.
208497		Ga. y.	Me Too III.	23	21	50.0	12.0	5.5	Yct.	1	40	1910	Muskegon, Mich.	Grand Haven, Mich.
209145		*St. p.	Metropolis	97	97	125.0	25.0	3.6	Tow.	5	100	1911	Metropolis, Ill.	St. Louis, Mo.
116472		St. s.	Metropolitan	71	35	75.3	19.5	8.6	Fsh.	1892	Boston, Mass.	Boston, Mass.
93375		Ga. s.	Metacomet	34	22	61.3	17.0	7.8	Tow.	10	1903	Essex, Mass.	Glooucester, Mass.
161939	K. S. H. Q.	St. y.	Meudon	70	47	110.0	14.0	7.3	Yct.	7	1903	New York, N. Y.	New York, N. Y.
203971	K. W. B. C.	St. s.	MEXICAN	8,579	5,598	472.3	67.2	32.3	Frt.	44	4,000	1907	San Francisco, Cal.	Do.
203116	K. V. J. R.	St. s.	Mexico	6,207	3,826	406.0	50.2	17.5	Fsh.	128	5,000	1906	Philadelphia, Pa.	Do.
92813		Ga. s.	Mia.	10	6	35.0	10.1	4.1	Tow.	1	1894	Marysville, Wash.	Seattle, Wash.
207505		Ga. s.	Miacomet	15	9	59.4	13.6	4.6	Frt.	2	100	1910	Fairhaven, Cal.	Eureka, Cal.
91991		St. s.	Miami	228	191	131.7	28.0	6.5	Frt.	11	312	1888	Marine City, Mich.	Detroit, Mich.
143559	K. N. G. B.	St. s.	Miami	28	15	57.4	15.0	6.2	Frt.	50	2,000	1897	Philadelphia, Pa.	New Haven, Conn.
92480		St. s.	Michael J. Coffey	62	31	67.2	18.0	8.0	Tow.	4	1892	West Troy, N. Y.	New York, N. Y.
95650		St. s.	Michael M. Brennan	91	71	86.5	24.1	6.5	Frt.	6	1881	Tottenville, N. Y.	Newark, N. J.
85948		St. s.	Michael T. Barrett	32	16	57.0	15.3	6.5	Tow.	1883	Attens, N. Y.	Do.
203110		St. s.	Michael W. Conway	144	99	95.6	24.5	9.0	Frb.	13	450	1906	Buffalo, N. Y.	Chicago, Ill.
203206		Ga. s.	MICHIGAN	6,924	5,476	530.0	50.2	32.0	Frt.	22	2,700	1906	Cooze, Mich.	Marquette, Mich.
204072		*St. p.	MICHIGAN	13	6	53.2	13.7	2.7	Frt.	4	1907	Cutoff, La.	New Orleans, La.
211745		St. s.	MICHIGAN	98	50	71.0	20.0	12.5	Tow.	6	150	1913	Cleveland, Ohio.	Duluth, Minn.
209399		Ga. s.	Michigan Boy	13	12	38.7	8.9	4.9	Fsh.	1911	San Diego, Cal.	San Diego, Cal.
91652		St. p.	Michigan Central	1,522	999	263.3	45.6	15.3	Frt.	14	2,500	1884	Wyandotte, Mich.	Sandusky, Ohio.
211523		Ga. p.	Michigan Patrol No. 4	20	13	43.6	10.6	4.6	Plt.	2	3	1913 do	Detroit, Mich.
211073		Ga. s.	Miduena	56	38	60.0	24.0	5.2	Frt.	2	80	1913	Sausalito, Cal.	San Francisco, Cal.
92960		St. p.	Middlesex	27	18	46.5	14.4	3.8	Frt.	2	1899	East Haddam, Conn.	Hartford, Conn.
93331		St. p.	MIDDLESEX	1,197	754	200.0	36.0	11.5	Fsh.	44	500	1902	Philadelphia, Pa.	Baltimore, Md.
210644	L. C. Q. D.	St. s.	MIDDLESEX	4,727	2,780	369.0	50.1	28.0	Frt.	37	2,100	1912	Camden, N. J.	Boston, Mass.
92696	K. M. Q. F.	St. s.	MIDDLETOWN	1,483	1,008	243.3	45.6	14.0	Fsh.	67	1,000	1896	Philadelphia, Pa.	Hartford, Conn.
209153		Ga. s.	Middy	7	6	35.7	8.4	4.0	Frt.	1	12	1899	Port Richmond, N. Y.	New York, N. Y.
136007		*St. p.	Midland	87	87	117.0	23.0	3.8	Frt.	13	1901	Brownsville, Pa.	Pittsburgh, Pa.
205423		Ga. s.	Midnight Sun	10	9	41.8	10.2	4.2	Fsh.	1	20	1905	New York, N. Y.	New York, N. Y.
92435		Ga. s.	Mignon	11	10	38.0	15.0	4.6	Fsh.	1885	Mystic, Conn.	Providence, R. I.
93308		St. s.	Mignon	23	15	42.0	11.4	5.1	Tow.	3	1902	Chaumont, N. Y.	Cape Vincent, N. Y.
207082	L. B. H. V.	St. s.	MIOVELITO	276	155	126.2	29.1	7.5	Frt.	14	300	1910	Quincy, Mass.	New York, N. Y.
205510		Ga. y.	Mjess II	17	12	32.0	10.0	3.7	Yct.	1	20	1907	Morris Heights, N. Y.	Do.
150383	K. Q. B. W.	St. s.	Mikahala	444	354	147.2	30.0	12.5	Fsh.	39	300	1886	Port Blakely Wash.	Honolulu, Hawaii.
8667		St. s.	Mildred	25	12	38.0	14.5	5.8	Tow.	8	1869	Philadelphia, Pa.	New York, N. Y.
92764		St. s.	Mildred	170	115	90.5	26.6	8.2	Oys.	300	1897	Tottenville, N. Y.	Bridgeport, Conn.
93057		*St. p.	Mildred	92	61	115.0	24.0	3.0	Fsh.	18	1900	Madison, Ind.	Louisville, Ky.
93183		Ga. s.	Mildred	14	12	41.0	13.6	4.0	Mec.	2	1901	Patchogue, N. Y.	Patchogue, N. Y.
93238		Ga. s.	Mildred	7	7	27.2	12.6	3.8	Fsh.	1	1902	Hyanis, Mass.	Vineyard Haven, Mass.
193342		Ga. s.	Mildred	7	7	30.0	12.0	3.8	Frt.	1	1895	Port Republic, N. J.	Somers Point, N. J.
128345		Ga. s.	Mildred	12	8	42.9	17.0	3.8	Oys.	3	1886	New Haven, Conn.	New Haven, Conn.
227661		St. s.	Mildred	343	217	121.7	24.0	10.7	Frt.	10	400	1892	Boston, Mass.	Key West, Fla.
200878		Ga. s.	Mildred	13	11	32.1	13.9	4.8	Fsh.	2	1904	Osterville, Mass.	Vineyard Haven, Mass.
201407		Ga. s.	Mildred	15	9	53.0	12.8	5.5	Fsh.	4	1904	Rogus Bluff Mo.	Eastport, Me.
202145		*G. p.	Mildred	15	13	79.2	11.7	2.6	Fsh.	2	1905	Sistersville, W. Va.	Wheeling, W. Va.
202433		Ga. s.	Mildred	8	8	32.0	12.5	3.8	Fsh.	1	1905	Absecon, N. J.	Tuckerton, N. J.
203931		Ga. s.	Mildred	12	8	36.7	9.9	3.3	Fsh.	2	1900	Houston, Tex.	Houston, Tex.
208089		Ga. s.	Mildred	14	9	44.8	9.8	3.9	Fsh.	1	21	1907	Chapel Hill, Tex.	Do.
206306		Ga. s.	Mildred	13	9	50.8	12.0	5.1	Fsh.	1	35	1909	Chicago, Ill.	Chicago, Ill.

1 Formerly U. S. Eng. *st. p. Meter.

2 Formerly st. p. Bonita.

3 Formerly st. s. Sylvester L. Ward.

4 Formerly st. y. Veltora.

5 Formerly st. s. The Doctor.

6 Formerly st. s. Harry.

7 Formerly (a) George L. Hammond.

8 Formerly (b) William B. Snow.

9 Formerly st. s. Protector.

10 Formerly *st. p. Eleanor.

11 Formerly ga. y. Cilsade.

12 Formerly (a) schooner Planter.

13 Formerly (b) Hawaiian st. s. Mikahala.

14 Formerly st. s. F. L. Austin.

15 Formerly st. s. Cleo.

16 Formerly st. s. City of Haven, Ill.

MERCHANT STEAM VESSELS OF THE UNITED STATES—Continued.

Official No.	Signal letters.	Rtg.	Name of vessel.	Gross tonnage.	Net tonnage.	Length.	Breadth.	Depth.	Service.	Crew.	Indicated horsepower.	When built.	Where built.	Home port (where permanent document issues).
						Feet.	Feet.	Feet.						
210116		Ga. s.	Mildred	12	11	50.0	12.6	3.6	Fsh.	6	30	1912	Petersburg, Alaska.	Seattle, Wash.
211900		Ga. s.	Mildred	7	6	30.2	7.0	3.4	Frt.	1	14	1914	Cotton Plant, Ark.	St. Louis, Mo.
92707		Ga. s.	Mildred A.	13	12	45.6	14.6	2.8	Frt.	1	1	1894	Oak Island, N. Y.	Patchogue, N. Y.
211013		Ga. s.	Mildred Agnes.	17	9	49.6	12.1	5.2	Fsh.	3	50	1913	Kennebunk, Me.	Provincetown, Mass.
208901		Ga. s.	Mildred H.	14	9	48.4	9.4	3.1	Frt.	2	27	1909	Astoria, Oreg.	Portland, Oreg.
92511		Ga. s.	Mildred Hall.	14	13	42.0	16.0	4.0	Oys.	3	1	1893	Bayport, N. Y.	Perth Amboy, N. J.
208450		Ga. s.	Mildred J.	18	5	41.6	15.8	4.8	Fsh.	1	24	1911	Friendship, Me.	Vin yard Haven, Mass.
206124		Ga. s.	Mildred O.	7	5	36.2	7.0	3.4	Pas.	1	8	1907	Calro, Ill.	St. Louis, Mo.
201309		*St. p.	Mildred Runyon.	25	25	85.0	19.9	2.3	Pas.	9	1	1904	Catlettsburg, Ky.	Louisville, Ky.
93228		Ga. s.	Mildred S.	7	7	34.0	11.8	3.6	Pas.	1	1	1912	Atlanta City, N. J.	Somers Point, N. J.
210284		Ga. s.	Mildred Z.	5	5	23.6	11.4	3.6	Fsh.	1	7	1912	Patchogue, N. Y.	Greenport, N. Y.
201697		St. s.	Miles Standish.	55	35	64.2	8.0	4.0	Tow.	4	3	1904	New London, Conn.	New London, Conn.
92306	K. J. T. R.	Ga. y.	Milcete.	27	26	52.0	16.4	6.9	Yct.	4	4	1890	Boston, Mass.	Reedville, Va.
204893		St. s.	MILNOCKET.	6,215	4,947	504.0	52.2	31.0	Frt.	25	1,800	1897	Ecorse, Mich.	Duluth, Minn.
207164		Ga. s.	Milk Maid.	12	8	43.0	4.7	4.7	Frt.	2	2	1909	Sacramento, Cal.	San Francisco, Cal.
208700		Ga. s.	Milky Way.	15	10	46.0	10.2	3.4	Pas.	2	60	1911	Bullard, Wash.	Seattle, Wash.
210873		*Ga. p.	Mill Boy.	12	12	64.0	10.0	2.7	Frt.	1	18	1912	Wolf Creek, Ky.	Louisville, Ky.
16973		Ga. s.	Millard F. Houseman.	15	5	42.9	15.3	3.5	Oys.	2	2	1858	Greenville, N. J.	Patchogue, N. Y.
90200		St. s.	Millburn.	35	19	60.2	16.1	6.3	Tow.	4	1	1893	Willington, Del.	New York, N. Y.
212202		*Ga. p.	Miller.	14	10	56.7	12.9	2.2	Pas.	1	45	1914	Pine Bluff, Ark.	St. Louis, Mo.
206650		*St. p.	Millicoma.	14	12	55.0	11.0	2.4	Pas.	1	30	1909	Marshfield, Oreg.	Coos Bay, Oreg.
91638		Ga. s.	Mille.	12	8	42.0	11.0	4.9	Frt.	1	2	1883	San Francisco, Cal.	San Francisco, Cal.
92055		Ga. s.	Mille.	10	9	31.0	14.0	5.0	Frt.	1	2	1888	Hanniss, Mass.	Provincetown, Mass.
92285		Ga. s.	Mille.	18	17	41.2	14.8	5.0	Frt.	1	2	1888	Mystic, Conn.	Providence, R. I.
201643		Ga. y.	Mille.	28	14	45.6	18.0	4.2	Yct.	1	12	1903	Hobo Sound, Fla.	Tampa, Fla.
92990		Ga. s.	Millie M.	9	9	38.8	13.6	6.2	Frt.	1	1	1895	Machias, Mass.	Eastport, Me.
207579	L. B. N. M.	St. s.	MILNOCKET.	3,336	2,083	311.0	44.2	24.1	Frt.	33	1,400	1910	Sparrows Point, Md.	New York, N. Y.
93126	K. Q. S. R.	St. s.	MILLS.	3,070	1,904	263.0	52.5	21.1	Frt.	101	2,000	1901	do.	do.
81348		Ga. s.	Milville.	20	17	46.0	13.0	5.0	Tow.	3	3	1891	Camden, N. J.	Willington, Del.
202530		*St. p.	Minor.	49	49	60.0	14.6	3.6	Pas.	1	40	1905	Knoxville, Tenn.	Chattanooga, Tenn.
92185		St. s.	Milton.	13	8	44.6	14.2	4.9	Tow.	1	1914	1890	Porter, Oreg.	San Francisco, Cal.
210539		St. s.	Milton.	68	46	62.6	29.7	7.8	Tow.	6	150	1912	Tottenville, N. Y.	New York, N. Y.
207384		Ga. s.	Milton D.	12	11	49.3	12.4	3.0	Pas.	2	23	1910	St. Joseph, Mich.	Grand Haven, Mich.
92999		St. s.	Milwaukee.	62	56	70.0	23.5	11.2	Tow.	7	28	1899	Sheboygan, Wis.	Duluth, Minn.
92895		*St. p.	Milwaukee.	396	219	135.5	30.5	5.3	Pas.	13	300	1898	Ballard, Wash.	San Francisco, Cal.
92265		St. s.	MILWAUKEE.	3,327	2,424	325.0	44.0	26.0	Frt.	23	1,600	1902	Chicago, Ill.	Buffalo, N. Y.
93393		St. s.	MILWAUKEE.	2,933	1,755	338.0	58.0	19.5	Frt.	38	3,000	1903	Cleveland, Ohio.	Milwaukee, Wis.
211599		St. s.	MILWAUKEE.	222	101	107.0	24.0	15.2	Tow.	6	1,000	1913	Seattle, Wash.	Seattle, Wash.
207728		Ga. y.	Milwin.	51	30	74.1	13.7	6.8	Yct.	6	100	1910	Boston, Mass.	New York, N. Y.
211665		Ga. s.	Mimare.	20	17	65.0	9.5	3.6	Yct.	2	58	1913	Portland, Oreg.	Portland, Oreg.
90990		Ga. s.	Mimie Davis.	27	17	53.0	10.6	6.0	Frt.	2	1	1878	Bristol, Me.	Fairport, Me.
92518		St. s.	Mina.	56	28	75.2	17.3	6.6	Tow.	11	1	1893	Lake Charles, La.	Houston, Tex.
212476		Ga. s.	Mindanao.	23	21	56.7	10.8	4.9	Pas.	1	1	1903	Athens, N. Y.	Key West, Fla.
130304		St. s.	Mindora.	101	74	138.2	19.0	12.3	Fsh.	19	1	1884	Brooklyn, N. Y.	Tappanhook, Va.
205827		Ga. s.	Mindora.	12	10	30.8	9.2	3.0	Fsh.	4	15	1908	Mantowoc, Wis.	Gloucester, Mass.
127517	K. Q. R. V.	Ga. s.	Mindoro.	44	38	51.9	17.0	3.1	Yct.	5	1	1900	New York, N. Y.	Salem, Mass.
17928		St. p.	Mineola.	620	417	156.0	33.5	12.0	Frt.	8	325	1868	Brooklyn, N. Y.	New York, N. Y.
92299		Ga. s.	Mineola.	7	6	29.5	13.5	3.4	Msc.	1	1	1891	Merrick, N. Y.	Patchogue, N. Y.
93131		Ga. s.	Mineola.	295	107	121.0	26.0	9.6	Pas.	15	1	1901	St. George, Me.	Boston, Mass.
93362		Ga. s.	Mineola.	23	10	43.0	15.9	7.0	Fsh.	6	1	1903	East Boothbay, Me.	Vinal Haven, Me.
92930		St. s.	Mineral City.	67	28	70.4	16.0	5.3	Pas.	4	1	1895	Mount Clemens, Mich.	Chicago, Ill.
75337	J. M. W. K.	St. p.	Minerva.	800	563	200.0	32.0	11.7	Pas.	24	250	1873	Brooklyn, N. Y.	Newark, N. J.
91650		St. s.	Minerva.	21	10	54.6	14.0	6.0	Tow.	4	1	1883	Baltimore, Md.	Washington, D. C.
91822		St. s.	Minerva.	38	19	57.0	15.0	6.0	Tow.	3	1	1886	Philadelphia, Pa.	Philadelphia, Pa.
92405		Ga. s.	Minerva.	9	8	33.1	12.2	5.5	Fsh.	5	1	1892	Boothbay, Me.	Machias, Mass.
93119		Ga. s.	Minerva.	16	9	42.0	15.3	6.3	Fsh.	4	1	1901	East Boothbay, Me.	Portland, Me.
212332	L. D. M. N.	Ga. y.	Minerva.	55	37	73.0	14.0	8.0	Yct.	3	45	1914	Stamford, Conn.	New York, N. Y.
93365		St. y.	Minga.	22	15	57.0	10.6	4.5	Yct.	2	1	1903	New York, N. Y.	do.
207735		Ga. y.	Mingareil.	16	12	41.0	11.0	6.5	Yct.	1	30	1910	Sharptown, Md.	do.
92673		St. s.	Mink.	14	9	37.2	7.0	6.8	Pas.	1	1	1895	Florence, Oreg.	Yaquina, Oreg.
203883		Ga. s.	Minn.	8	5	26.7	9.5	3.4	Pas.	1	12	1907	Ballard, Wash.	Cordova, Alaska.
203034		Ga. y.	Minna.	27	26	51.8	11.0	5.7	Yct.	2	1	1906	Boston, Mass.	Boston, Mass.
90360		St. p.	Minneapolis.	370	233	141.0	25.7	10.1	Pas.	10	282	1868	New York, N. Y.	New York, N. Y.
92760		St. s.	MINNEAPOLIS.	2,029	1,221	238.0	42.2	22.2	Frt.	15	700	1897	South Chicago, Ill.	Buffalo, N. Y.
92864		*St. p.	Minneapolis.	235	157	108.6	21.8	4.9	Pas.	8	76	1898	Tacoma, Wash.	St. Michael, Alaska.
206833		Ga. s.	Minneapolis.	20	13	39.5	13.3	4.8	Fsh.	7	35	1909	Dockton, Wash.	Tacoma, Wash.
91125		St. s.	Minnehaha.	18	9	50.6	16.5	4.1	Frt.	4	1	1879	Portland, Me.	Deer Isle, Me.
93341		Ga. s.	Minnehaha.	8	8	40.0	9.0	5.0	Pas.	1	1	1894	Canton, S. Dak.	Sloux City, Iowa.
203333		Ga. s.	Minnehaha.	10	10	39.3	10.5	3.0	Frt.	3	1	1906	Oswego, N. Y.	Oswego, N. Y.
207467		Ga. s.	Minnehaha.	9	8	35.5	7.1	3.5	Pas.	2	20	1907	Alton, Ill.	St. Louis, Mo.
206178		Ga. s.	Minnehaha.	14	10	49.3	13.4	3.7	Frt.	2	20	1910	St. Petersburg, Fla.	Tampa, Fla.

1 Formerly U. S. S. Clinton.
 2 Formerly U. S. S. Clinton.
 3 Formerly U. S. S. Mary Lewis.

4 Formerly st. s. Manistique, Marquette, and Northern I.
 5 Formerly ga. y. Graydon.
 6 Formerly st. y. Norma.

7 Formerly Jane Moseley.
 8 Formerly st. s. Mary.

MERCHANT STEAM VESSELS OF THE UNITED STATES—Continued.

Official No.	Signal letters.	Rig.	Name of vessel.	Gross tonnage.	Net tonnage.	Length.	Breadth.	Depth.	Service.	Crew.	Indicated horsepower.	When built.	Where built.	Home port (where permanent document issues).
						Feet.	Feet.	Feet.	Yct.					
205554		St. y.	Minnemac	27	18	50.0	12.0	6.0	Yct.	2	30	1908	St. Joseph, Mich.	Marquette, Mich.
212306		Ga. y.	Minnemac II	57	34	72.6	14.6	7.5	Yct.	2	100	1914	Boston, Mass.	Do.
95972		St. s.	MINNESOTA	3,320	2,109	288.0	41.0	22.7	Frt.	25	1,700	1888	Wyandotte, Mich.	Chicago, Ill.
201040	K. T. D. S.	St. s.	MINNESOTA	20,718	13,323	622.0	73.5	19.0	Pas.	160	10,000	1904	New London, Conn.	New York, N. Y.
208339		St. s.	MINNESOTA	111	60	71.0	20.0	12.5	Tow.	5	1,000	1911	Cleveland, Ohio.	Duluth, Minn.
210534	L. C. N. V.	St. s.	MINNESOTAN	6,655	4,067	407.7	53.7	28.1	Pas.	64	4,000	1912	Sparrows Point, Md.	New York, N. Y.
91477	K. R. J. M.	St. s.	Minnie	167	86	106.6	23.5	11.0	Tow.	9	450	1882	Mystic River, Conn.	New London, Conn.
92781		Ga. s.	Minnie	12	8	40.9	14.1	3.8	Fsh.	2	1883	Smyrna, N. O.	Newbern, N. C.
93153		Ga. s.	Minnie	11	10	27.9	13.5	4.4	Frt.	2	1897	Tisbury, Mass.	Vineyard Hav'n, Mass.
93324		Ga. s.	Minnie	7	7	28.8	11.2	5.5	Fsh.	3	1901	Waldoboro, Me.	Gloucester, Mass.
201624		St. s.	Minnie	75	63	97.0	20.0	6.0	Frt.	3	1900	Portsmouth, Va.	Norfolk, Va.
202971		Ga. s.	Minnie	25	25	71.5	17.5	3.0	Fer.	4	1904	Osage City, Mo.	Memphis, Tenn.
203047		Ga. s.	Minnie	14	10	43.3	12.0	4.4	Pas.	1	1906	Ballard, Wash.	Juneau, Alaska.
206779		Ga. s.	Minnie	7	5	29.7	7.8	2.9	Frt.	0	1906	Metlakakla, Alaska	Ketchikan, Alaska.
208079		Ga. s.	Minnie	13	13	35.4	9.9	3.5	Frt.	2	8	1903	Paulsboro, N. J.	Somers Point, N. J.
208444		Ga. s.	Minnie	16	11	39.0	12.8	4.5	Fsh.	6	18	1910	Dockton, Wash.	Tacoma, Wash.
210266		Ga. s.	Minnie	13	8	33.0	11.1	3.6	Fsh.	5	20	1911	Seattle, Wash.	Do.
211857		Ga. s.	Minnie	8	7	34.7	11.2	4.0	Fsh.	1	16	1912	Excursion Inlet, Alaska.	Juneau, Alaska.
210623		Ga. s.	Minnie	9	6	35.2	10.3	4.5	Fsh.	2	30	1913	Los Angeles, Cal.	Los Angeles, Cal.
91462		St. s.	Minnie B.	30	21	67.0	14.4	5.3	Fsh.	9	1912	Pt. Townsend, Wash.	Seattle, Wash.
92971		Ga. s.	Minnie C.	43	41	68.2	19.4	5.6	Frt.	3	1889	Chicago, Ill.	New Orleans, La.
90155		Ga. s.	Minnie Davis	14	13	46.6	14.6	5.2	Frt.	1	1899	Greenport, N. Y.	Greenport, N. Y.
203070		Ga. s.	Minnie H.	8	6	30.0	12.2	2.6	Frt.	1	1870	Bristol, Me.	Mt. Desert Ferry, Me.
207729		Ga. s.	Minnie I.	13	9	52.0	11.5	4.3	Pas.	1	70	1907	Michigan City, Ind.	Chicago, Ill.
202555		Ga. s.	Minnie Ha Ha	12	10	43.5	12.3	4.3	Pas.	3	1908	Brooklyn, N. Y.	New York, N. Y.
91606		St. s.	Minnie Karl	23	13	52.5	13.0	6.3	Tow.	3	1883	Sheboygan, Wis.	Duluth, Minn.
91674		St. s.	Minnie M.	447	295	133.3	26.0	10.8	Pas.	18	185	1884	Detroit, Mich.	Grand Haven, Mich.
92461		Ga. y.	Minnie May	20	13	56.0	17.0	4.1	Mso.	2	10	1892	St. Peters, Md.	Cape Charles, Va.
212306		Ga. y.	Minnie Mac II	57	34	72.6	14.5	7.5	Yct.	3	100	1914	Boston, Mass.	Marquette, Mich.
210302		*Ga. p.	Minnie May	31	31	70.0	20.0	2.6	Frt.	4	25	1912	Sioux City, Iowa.	Sioux City, Iowa.
202820		Ga. s.	Minnie Mitchell	8	6	34.8	7.6	2.6	Pas.	1	1905	Marshfield, Oreg.	Coos Bay, Oreg.
200548		St. s.	Minnie R.	30	21	70.0	14.7	5.5	Pas.	4	1903	Mobile, Ala.	Mobile, Ala.
203620		Ga. s.	Minnie S.	6	6	35.6	10.0	3.0	Pas.	1	1906	Charlevoix, Mich.	Grand Haven, Mich.
92077		St. s.	Minnie Schneider	32	32	70.6	15.2	4.6	Tow.	2	1889	Galena, Ill.	Chicago, Ill.
92214		Ga. s.	Minnie T.	8	8	38.2	11.4	3.3	Tow.	2	1890	Lankford Bay, Md.	Norfolk, Va.
91937		Ga. s.	Minnie V.	6	6	30.5	13.8	3.4	Frt.	1	1887	Patchogue, N. Y.	Greenport, N. Y.
91342		St. s.	Minnie Wheeler	261	189	124.8	24.5	7.8	Pas.	23	1887	Baltimore, Md.	Baltimore, Md.
206886		Ga. s.	Minnie C. Bach	25	24	51.7	10.0	5.0	Fsh.	10	300	1909	Chincoteague, Va.	Somers Point, N. J.
92709		Ga. s.	Minnie L. Moger	16	14	41.0	14.4	4.0	Frt.	1	1897	Crittenden, Va.	Norfolk, Va.
91979		Ga. s.	Minnie T. Rackett	8	7	30.8	13.2	5.2	Oys.	2	1888	Greenport, N. Y.	New Bedford, Mass.
135933		St. e.	*Minot I. Wilcox	111	65	90.8	30.2	10.1	Tow.	8	425	1887	Tottenville, N. Y.	Toledo, Ohio.
145499		Ga. s.	Minta	14	13	37.6	13.4	5.1	Pas.	2	1879	East Boston, Mass.	Annapolis, Md.
211981		Ga. y.	Mione	32	26	54.2	13.4	5.9	Yct.	3	35	1911	Bayhead, N. J.	Newark, N. J.
210786		Ga. s.	Mira	18	12	48.5	9.0	3.3	Pas.	1	1912	Grafton, Ill.	St. Louis, Mo.
93206		Ga. s.	Miramny	11	10	42.9	14.3	5.4	Pas.	1	1902	Fort Republic, N. J.	Tuckerton, N. J.
93016		St. y.	Mirage	30	21	75.5	10.6	7.6	Frt.	5	1900	Bristol, R. I.	New York, N. Y.
93080		Ga. s.	Mirage	14	9	50.0	13.8	3.2	Frt.	2	1903	Charlotte Harbor, Fla.	Tampa, Fla.
207387	L. B. K. W.	Ga. y.	MIRAMAR	106	72	100.5	17.1	8.5	Yct.	10	200	1910	New York, N. Y.	Philadelphia, Pa.
203955		St. s.	Miranda	95	48	78.0	20.5	6.6	Oys.	6	1907	Kennebunk, Me.	Providence, R. I.
209787		Ga. s.	Mirene	46	34	61.4	20.2	6.5	Frt.	4	80	1912	North Bend, Oreg.	Astoria, Oreg.
204501		Ga. s.	Miriam	11	9	38.2	11.6	2.6	Oys.	1	1907	Shellbluff, Ga.	Brunswick, Ga.
210287		Ga. s.	Mirror	23	10	53.0	18.0	4.2	Oys.	3	50	1912	Morgan City, La.	Mobile, Ala.
91709		St. s.	Mischief	20	10	48.8	13.5	6.6	Tow.	6	1884	Greenpoint N. Y.	New York, N. Y.
204088	K. W. B. S.	Ga. y.	Mischief	19	13	50.8	12.7	7.2	Yct.	2	1907	Boston, Mass.	Boston, Mass.
209944		Ga. y.	Missab	17	15	42.5	11.2	4.6	Yct.	1	25	1909	Port Clinton, Ohio.	Tampa, Fla.
204152	K. W. C. Q.	Ga. y.	*Miss Donuts	41	28	84.9	12.6	6.1	Yct.	3	1907	New York, N. Y.	New Haven, Conn.
203824		Ga. s.	*Miss Steppie	18	12	43.0	12.5	5.5	Frt.	4	50	1907	Apalachicola, Fla.	Apalachicola, Fla.
207771		Ga. s.	*Mission	13	8	42.4	10.0	3.6	Pas.	1	1910	Sacramento, Cal.	San Francisco, Cal.
204651		*Ga. p.	*Mississippi	9	9	40.0	8.0	3.0	Pas.	1	1907	Muscataine, Iowa.	Des Moines, Iowa.
200661		*St. p.	MISSOURI	2,434	1,484	225.0	40.1	24.5	Frt.	27	250	1804	Chicago, Ill.	Duluth, Minn.
211335		*St. p.	MISSOURI	64	64	116.5	19.9	3.4	Tow.	9	100	1913	Clarington, Ohio	Wheeling, W. Va.
200530	K. S. T. N.	St. s.	*MISSOURIAN	7,914	5,077	491.5	58.2	24.4	Pas.	09	6,000	1903	Sparrows Point, Md.	New York, N. Y.
203415		Ga. s.	Mist	7	7	26.9	12.0	4.0	Fsh.	1	1906	Osterville, Mass.	Barnstable, Mass.
209921		St. s.	Mist	34	23	55.0	17.5	6.0	Fsh.	3	140	1912	Erie, Pa.	Erie, Pa.
203605		Ga. s.	Mistotogo	18	12	54.2	12.0	3.3	Pas.	1	1906	Texas City, Tex.	Baltimore, Md.
92361		Ga. s.	Mistral	11	11	35.3	14.8	4.4	Mso.	2	1879	Mystic, Conn.	New York, N. Y.
92651		Ga. y.	Mistral	32	31	61.0	14.4	7.8	Yct.	2	1895	Chicago, Ill.	Chicago, Ill.
93286		Ga. s.	Mitchell	14	10	49.5	11.6	4.7	Fsh.	3	32	1902	Tacoma, Wash.	Juneau, Alaska.
205325		Ga. s.	Mitchell E.	12	8	41.0	11.8	3.3	Pas.	1	12	1908	Everett, Wash.	Ketchikan, Alaska.
202332		St. p.	MITCHELLE C.	97	76	100.0	20.0	5.0	Pas.	10	1905	Conway, S. C.	Georgetown, S. C.
91278		Ga. s.	Mizpah	5	5	23.2	11.0	3.8	Fsh.	4	1880	Stonington, Conn.	Newport, R. I.
91655		Ga. s.	Mizpah	12	11	33.0	14.0	3.0	1884	New Bedford, Mass.	Greenport, N. Y.

¹ Formerly st. s. Harlem.

² Formerly st. s. Minnie M.

³ Formerly sch. y. Trincolo.

⁴ Formerly st. s. Minnie M.

⁵ Formerly st. s. E. Helpershausen.

⁶ Formerly sch. y. Trincolo.

⁷ Formerly ga. y. Yaqui.

⁸ Formerly ga. s. Comet A.

⁹ Formerly st. s. Missouri.

MERCHANT STEAM VESSELS OF THE UNITED STATES—Continued.

Official No.	Signal letters.	Rig.	Name of vessel.	Gross tonnage.	Net tonnage.	Length.	Breadth.	Depth.	Service.	Crew.	Indicated horsepower.	When built.	Where built.	Home port (where permanent document issues).
92519		Ga. s.	Mizpah	7	5	27.0	12.0	4.2	Fsh.	2	1893	1893	Noank, Conn.	New London, Conn.
92537		St. s.	Mizpah	8	6	40.9	11.6	5.3	Tow.	3	1878	1878	Boston, Mass.	Eastport, Me.
92667		Ga. s.	Mizpah	13	7	44.9	15.8	3.9	Oys.	3	1895	1895	Bay St. Louis, Miss.	Gulfport, Miss.
92768		Ga. s.	Mizpah	9	9	39.7	14.6	4.0	Frt.	1	1897	1897	Salisbury, Md.	Cape Charles, Va.
92780		Ga. s.	Mizpah	7	7	37.3	9.8	4.0	Mso.	1	1889	1889	Brooklyn, N. Y.	Bridgeport, Conn.
202602		St. s.	Mizpah	33	22	46.5	13.5	4.1	Tow.	2	75	1905	Olympia, Wash.	Tacoma, Wash.
207857		Ga. s.	Mizpah	11	9	54.0	7.7	3.5	Frt.	1	50	1910	Arkansas City, Ark.	Memphis, Tenn.
212177		Ga. s.	Mizpah	14	9	41.7	11.8	4.4	Pas.	1	25	1914	Riverview, Fla.	Jacksonville, Fla.
92655	K. P. F. Q.	St. p.	MOBJACK	610	352	180.2	28.7	10.1	Pas.	28	600	1899	Newburgh, N. Y.	New York, N. Y.
210846		Ga. s.	Moco	7	5	40.0	11.7	3.2	Frt.	1	15	1892	Crisfield, Md.	Crisfield, Md.
92215		Ga. s.	Mocasin	14	12	45.0	13.0	5.0	Oys.	2	1	1890	City Island, N. Y.	New York, N. Y.
209113		*Ga. p.	Mocket	14	14	55.0	12.0	3.0	Tow.	2	40	1911	New Boston, Ill.	Dubuque, Iowa.
90630		St. s.	Mocking Bird	177	113	123.4	23.0	8.5	Tow.	11	600	1873	Port Huron, Mich.	Duluth, Minn.
92854		*St. p.	Mocking Bird	82	29	73.5	16.9	4.4	Pas.	2	1	1898	Tacoma, Wash.	Tacoma, Wash.
93281		Ga. s.	Mocking Bird	11	7	39.4	9.0	3.7	Pas.	1	30	1902	Whatecom, Wash.	Pt. Townsend, Wash.
91263		*St. p.	Modoc	929	779	204.0	42.3	8.0	Pas.	40	566	1890	Oakland, Cal.	San Francisco, Cal.
92998		*St. p.	Modoc	394	350	155.0	35.3	4.8	Pas.	21	1	1898	Portland, Ore.	Seattle, Wash.
91939		Ga. s.	Moe Mitchell	9	8	30.8	13.2	3.1	Fsh.	1	1	1879	Patchogue, N. Y.	Patchogue, N. Y.
92415		St. s.	Mogul	23	13	56.5	13.9	3.5	Pld.	1	1	1899	Huron, Ohio	Sandusky, Ohio.
90394		St. s.	Mohawk	10	7	41.5	11.1	5.4	Tow.	3	1	1872	Buffalo, N. Y.	Baltimore, Md.
91954		St. s.	Mohawk	137	109	95.6	17.8	8.9	Cnl.	4	85	1887	Lockport, N. Y.	New York, N. Y.
92198		St. s.	Mohawk	535	377	164.5	31.8	11.7	Frt.	12	560	1890	Fort Howard, Wis.	Belfast, Me.
92529		St. s.	MOHAWK	2,357	1,616	282.9	41.7	23.0	Frt.	23	1,600	1893	Wyandotte, Mich.	Buffalo, N. Y.
92698	K. M. Q. C.	St. s.	MOHAWK	2,783	2,150	265.0	43.0	16.8	Frt.	22	1,800	1896	Chester, Pa.	New London, Conn.
93117		St. s.	Mohawk	18	6	53.0	14.3	5.0	Tow.	2	80	1901	San Francisco, Cal.	San Francisco, Cal.
100660		St. s.	Mohawk	151	103	105.6	18.9	6.6	Pas.	9	138	1898	Portland, Ore.	Seattle, Wash.
141020		St. s.	Mohawk	13	6	39.4	11.9	6.8	Tow.	8	1	1889	Tonawanda, N. Y.	Chicago, Ill.
150253	J. W. D. L.	St. p.	Mohawk	1,414	1,244	255.0	38.0	13.0	Pas.	40	1,200	1882	Boston, Mass.	New York, N. Y.
201763		*Ga. p.	Mohawk	8	8	50.0	10.0	2.1	Pas.	1	1	1905	Terre Haute, Ind.	Evansville, Ind.
205729	K. W. R. L.	Ga. s.	MOHAWK	4,623	3,475	367.0	48.3	20.4	Pas.	49	5,000	1903	Philadelphia, Pa.	New York, N. Y.
206628	L. B. F. Q.	St. s.	Mohawk	20	20	49.9	11.0	9.2	Yct.	0	1	1909	Baltimore, Md.	Washington, D. C.
206993		Ga. s.	Mohawk	13	10	44.2	11.0	3.3	Frt.	2	40	1909	Southport, N. C.	Wilmington, N. C.
207932		Ga. s.	Mohawk	14	11	35.7	10.1	4.2	Msc.	2	30	1905	New Berlin, Fla.	Jacksonville, Fla.
208087		Ga. s.	Mohawk	10	8	31.0	10.0	2.5	Pas.	1	12	1910	Merritt, Fla.	St. Augustine, Fla.
208777		Ga. s.	Mohawk	20	16	48.0	14.0	4.4	Pas.	2	20	1911	Camden, N. J.	Camden, N. J.
208913		Ga. s.	Mohawk	14	10	55.0	14.0	4.4	Pas.	2	25	1911	do	Somers Point, N. J.
92561		St. s.	Mohegan	1,216	1,014	225.0	39.2	14.1	Frt.	14	865	1894	Marine City, Mich.	Buffalo, N. Y.
92705	K. M. R. C.	St. s.	MOHEGAN	2,783	2,150	265.0	43.0	16.8	Frt.	22	1,800	1896	Chester, Pa.	New London, Conn.
201311	K. T. H. N.	St. s.	MOHEGAN	2,255	1,770	237.9	40.1	19.5	Frt.	24	5,000	1904	Philadelphia, Pa.	New York, N. Y.
209526		Ga. s.	Mojarra	27	23	46.6	12.6	6.2	Tow.	3	60	1912	Tottenville, N. Y.	Patchogue, N. Y.
93043		(Ga. s.)	Mokoll	58	39	80.0	13.2	6.8	Pas.	4	1	1878	San Francisco, Cal.	Honolulu, Hawaii.
91864		Ga. s.	Mollie	5	5	24.3	11.5	3.4	Fsh.	1	8	1886	Bourne, Mass.	Barnstable, Mass.
205955		Ga. s.	Mollie	11	5	45.0	10.0	3.3	Frt.	1	37	1908	Crittenden, Va.	Norfolk, Va.
206860		Ga. y.	Mollie	16	14	43.2	11.3	6.9	Yct.	2	25	1911	Stamford, Conn.	New York, N. Y.
203857		Ga. s.	Mollie B.	7	7	60.8	11.5	2.5	Pas.	2	1	1906	Houston, Tex.	Houston, Tex.
92724		Ga. s.	Mollie Brittain	11	11	36.6	12.4	3.8	Frt.	1	1	1896	Crittenden, Va.	Norfolk, Va.
92945		St. y.	Mollie C.	17	10	47.2	10.5	5.3	Yct.	2	1	1899	South Boston, Mass.	Cape Vincent, N. Y.
206586		Ga. s.	Mollie Knapp	10	8	39.8	7.8	3.0	Pas.	1	10	1904	Chautauqua, Ill.	St. Louis, Mo.
92775		Ga. s.	Mollie Lee	47	29	68.6	26.5	3.6	Frt.	5	1	1897	Bayou Talla, Miss.	Gulfport, Miss.
201725		Ga. s.	Mollie M.	15	13	48.2	16.3	3.0	Oya.	4	40	1905	Patchogue, N. Y.	Patchogue, N. Y.
206589		Ga. s.	Mollie M.	10	10	30.0	7.5	3.6	Fsh.	2	6	1900	Philadelphia, Pa.	Somers Point, N. J.
92163		St. s.	Mollie L. Farmer	21	10	51.0	15.0	3.8	Tow.	5	1	1890	Bethel, N. C.	Norfolk, Va.
90901		Ga. s.	Molly	10	8	35.4	13.8	3.0	Oya.	2	1	1875	Poughkeepsie, N. Y.	Bridgeport, Conn.
208149		Ga. s.	Molly J.	8	5	35.3	8.7	3.2	Pas.	1	12	1910	Fort Smith, Ark.	Corpus Christi, Tex.
208542		Ga. s.	Molly Lemon	8	8	28.6	8.0	3.2	Fsh.	2	12	1905	Manitowoc, Wis.	Milwaukee, Wis.
93301		Ga. y.	Momoweta	19	15	49.1	11.0	5.2	Yct.	1	1	1902	Port Jefferson, N. Y.	New York, N. Y.
203681	K. V. R. L.	St. s.	MOMUS	6,878	4,326	410.0	53.2	25.6	Pas.	130	5,000	1906	Philadelphia, Pa.	Do.
93061		St. s.	Mona	9	5	34.0	9.4	3.1	Fsh.	2	1	1900	East Boothbay, Me.	Rockland, Me.
208815		Ga. s.	Monaghan	35	25	56.2	14.0	5.8	Fsh.	2	75	1911	Orcas, Wash.	Pt. Townsend, Wash.
206503	L. B. D. V.	Ga. y.	Monaloe	104	60	115.2	15.8	9.8	Yct.	7	500	1909	Boston, Mass.	Chicago, Ill.
92855		*St. p.	Monarch	463	269	149.6	30.3	5.0	Frt.	19	280	1898	Ballard, Wash.	St. Michael, Alaska.
93005		Ga. s.	Monarch	127	83	103.0	24.8	10.8	Fsh.	18	100	1900	Essex, Mass.	Gloucester, Mass.
127574		*St. p.	Monarch	598	409	181.0	31.0	6.0	Pas.	23	1	1901	Portland, Ore.	Portland, Ore.
204137		Ga. y.	Monarch	22	20	49.5	11.6	6.4	Yct.	3	1	1907	New Haven, Conn.	Newark, N. J.
204390		Ga. s.	Monarch	12	8	42.1	10.3	2.9	Pas.	1	25	1904	Grand Rapids, Mich.	Tampa, Fla.
206341		Ga. s.	Monarch	9	8	41.2	11.7	4.1	Fsh.	3	1	1909	Erle, Pa.	Erle, Pa.
205492		Ga. s.	Monarch	11	7	35.4	10.2	4.6	Pas.	1	20	1901	San Francisco, Cal.	San Francisco, Cal.
211048		Ga. s.	Monarch	20	14	43.3	13.6	5.3	Fsh.	6	30	1913	Gig Harbor, Wash.	Tacoma, Wash.
212133		*St. p.	Monarch	183	133	163.0	37.8	4.8	Drg.	14	180	1914	Dravosburg, Pa.	Pittsburgh, Pa.
201339		*St. p.	Monator	49	49	97.5	22.0	2.6	Tow.	6	1	1904	Point Pleasant, W. Va.	Kansas City, Mo.
205837		Ga. s.	Money Maker	14	10	56.0	15.5	3.7	1	25	1908	South Mills, N. C.	Elizabeth City, N. C.
136727		St. s.	Monpa	12	56	92.0	20.0	9.6	Pas.	10	1	1883	Camden, N. J.	Pittsburgh, Pa.

1 Formerly st. s. Mahar and Burns.
 2 Formerly st. s. Maggie Duncan.
 3 Formerly st. s. Inland Flyer.

4 Formerly st. s. Leona.
 5 Formerly st. p. Penobscot.
 6 Formerly *st. p. Chas. R. Spencer.

7 Formerly st. s. Elmer E. Wood.
 † Composite.

MERCHANT STEAM VESSELS OF THE UNITED STATES—Continued.

Official No.	Signal letters.	Rtg.	Name of vessel.	Gross tonnage.	Net tonnage.	Length.	Breadth.	Depth.	Service.	Crew.	Indicated horsepower.	When built.	Where built.	Home port (where permanent document issues).
200493	K. S. T. II.	St. s.	MONGOLIA.....	13,638	8,750	600.0	65.3	23.1	Pas.	291	12,000	1903	Camden, N. J.	New York, N. Y.
93395	K. S. M. W.	St. s.	Monhegan.....	397	212	128.0	26.7	11.2	Pas.	10	1903	Rockland, Me.	Boston, Mass.
92472		*St. p.	Monie Bauer.....	45	45	73.0	17.5	3.0	Tow.	2	1892	Golconda, Ill.	Cincinnati, Ohio.
16428		St. s.	Monitor.....	45	25	67.3	16.2	8.8	Tow.	4	1862	Chicago, Ill.	Ogdensburg, N. Y.
81764		*St. p.	Monitor.....	221	140	150.0	28.0	4.4	Tow.	7	1901	Brownsville, Pa.	Pittsburgh, Pa.
141266		St. s.	Monitor.....	94	52	92.7	22.6	8.0	Tow.	6	200	1893	Port Angeles, Wash.	Seattle, Wash.
202928		Ga. s.	Monitor.....	15	10	44.6	11.0	4.4	Fsh.	4	35	1906	Chicago, Ill.	Milwaukee, Wis.
208895		St. p.	Monitor.....	413	260	147.6	26.0	9.0	Pas.	13	600	1904	Boston, Mass.	Boston, Mass.
201567		Ga. s.	Monitor No. 2.....	22	12	70.0	18.0	4.5	Frt.	2	1904	Cape Charles, Va.	Cape Charles, Va.
209795		Ga. s.	Monk.....	26	20	51.5	18.2	5.2	Yct.	3	40	1912	Ballsblury, Md.	Philadelphia, Pa.
92022	K. F. G. R.	St. s.	Monmouth.....	1,440	931	260.5	35.1	14.0	Pas.	36	2,500	1888	Philadelphia, Pa.	New York, N. Y.
201085		Ga. s.	Monmouth.....	11	11	39.8	11.6	4.6	Msc.	4	1904	Bradley Beach, N. J.	Somers Point, N. J.
202489	K. V. C. D.	St. s.	MONOCACY.....	617	420	158.0	29.1	17.0	Tow.	19	1,000	1905	Sparrows Point, Md.	Philadelphia, Pa.
205211		St. s.	Monomack.....	63	26	68.5	18.4	7.8	Tow.	4	200	1908	East Boston, Mass.	Gloucester, Mass.
208999		Ga. s.	Monries.....	6	5	27.5	8.1	3.5	Pas.	2	20	1911	New York, N. Y.	New York, N. Y.
93382		St. s.	MONROE C. SMITH.....	4,281	3,016	380.0	50.0	28.0	Pas.	21	1,500	1903	Lorain, Ohio.	Oswego, N. Y.
90501		St. s.	Montana.....	1,212	952	236.3	36.5	13.0	Frt.	22	500	1872	Port Huron, Mich.	Detroit, Mich.
208650		Ga. s.	Montana.....	8	6	42.0	9.6	3.0	Msc.	1	16	1912	Wit, N. C.	Beaufort, N. C.
210911		Ga. y.	Montana.....	36	24	55.5	13.0	8.0	Yct.	3	80	1911	Racine, Wis.	Koy West, Fla.
211370		*Ga. p.	Montana.....	50	50	101.5	22.6	4.0	Tow.	3	90	1913	Williston, N. Dak.	Pembina, N. Dak.
211088	L. C. T. W.	St. s.	MONTANAN.....	6,049	4,063	407.7	53.7	28.1	Pas.	48	4,000	1913	Sparrows Point, Md.	New York, N. Y.
80808	J. V. D. T.	St. s.	Montara.....	2,562	1,685	315.6	39.2	21.8	Frt.	34	1,600	1881	Chester, Pa.	Do.
20637	K. R. S. II.	St. s.	MONTAUK.....	641	436	193.0	30.1	11.2	Pas.	29	1,000	1902	Baltimore, Md.	Do.
90775		St. s.	Montauk.....	92	73	98.2	17.6	6.7	Cnl.	4	1875	Lockport, Ill.	Chicago, Ill.
91216		St. s.	Montauk.....	181	103	121.0	19.0	10.6	Fsh.	27	1890	Kennebunk, Me.	Newport, R. I.
91428		Ga. s.	Montauk.....	97	82	94.7	25.4	9.0	Frt.	2	1882	Brooklyn, N. Y.	New York, N. Y.
92259		St. p.	MONTAUK.....	1,087	838	196.0	37.4	14.1	Fer.	8	540	1890	Newburgh, N. Y.	Do.
92645		St. p.	Montauk.....	121	51	96.6	22.0	10.0	Tow.	6	400	1895	Wilmingon, Del.	Do.
91903		St. p.	MONTCLAIR.....	1,095	901	218.5	35.4	13.8	Fer.	7	600	1886	Newburgh, N. Y.	Do.
93378	K. S. M. B.	St. s.	MONTCLAIR.....	130	88	90.0	21.6	11.4	Tow.	6	250	1903	Camden, N. J.	Do.
205622		Ga. y.	Montclair.....	23	15	48.0	12.0	4.0	Yct.	1	32	1908	Tacoma, Wash.	Seattle, Wash.
91628		*St. p.	Monterey.....	107	74	92.0	18.8	3.4	Tow.	13	1853	Pittsburgh, Pa.	Pittsburgh, Pa.
91952	K. D. W. H.	Ga. s.	Monterey.....	126	119	96.5	28.0	7.5	Frt.	8	1887	Benicia, Cal.	San Francisco, Cal.
93132	K. Q. V. M.	St. s.	MONTREY.....	4,702	2,948	341.0	47.7	16.9	Pas.	90	6,000	1901	Philadelphia, Pa.	New York, N. Y.
208480		Ga. s.	Monterey.....	9	6	37.5	10.5	4.2	Tow.	1	50	1911	Black Diamond, Cal.	San Francisco, Cal.
203142		St. s.	Monticello.....	196	133	125.5	21.0	6.3	Pas.	5	1906	Tacoma, Wash.	Seattle, Wash.
208367	L. B. T. C.	St. s.	MONTOSO.....	3,003	1,942	335.0	46.8	22.7	Frt.	32	1,500	1911	Newport News, Va.	New York, N. Y.
92987		Ga. s.	Montrose.....	7	7	40.0	13.5	3.0	Oys.	1	10	1899	Orlole, Md.	Cape Charles, Va.
106259		St. s.	*Montrose.....	352	316	97.2	29.4	8.2	Tow.	7	175	1884	Communipaw, N. J.	New York, N. Y.
202004		St. s.	MOON.....	97	81	79.2	16.2	4.4	Pas.	3	1905	Buffalo, N. Y.	Buffalo, N. Y.
205723		*Ga. p.	Moonlight.....	13	8	46.0	10.7	2.5	Oys.	2	15	1907	Houma, La.	Brashear, La.
210119		Ga. s.	Moonlight.....	13	9	45.0	12.3	5.0	Frt.	5	50	1912	Astoria, Oreg.	Astoria, Oreg.
211167		Ga. s.	Moonlight.....	21	14	42.1	13.7	5.7	Fsh.	7	20	1913	Tacoma, Wash.	Tacoma, Wash.
210045		Ga. s.	Moose.....	9	9	38.7	9.3	4.2	Frt.	1	15	1905	Norfolk, Va.	Boston, Mass.
208616	L. B. V. P.	St. s.	MOOSEHEAD.....	677	324	185.3	35.8	13.9	Pas.	22	2,350	1911	Bath, Me.	Portland, Me.
206477		Ga. s.	Moquil.....	14	12	36.0	8.3	3.9	Pas.	1	30	1902	Muskegon, Mich.	Grand Haven, Mich.
208756	L. B. W. N.	St. s.	MORAN.....	120	77	87.3	18.0	11.4	Frt.	11	325	1911	Seattle, Wash.	Seattle, Wash.
212011		Ga. s.	MORENGEN.....	25	17	47.8	14.9	6.4	Fsh.	8	50	1914	Tacoma, Wash.	Tacoma, Wash.
92517		St. y.	MORGAN.....	40	25	64.6	12.4	6.1	Yct.	3	1891	Rome, N. Y.	Marquette, Mich.
206296		Ga. s.	MORIS.....	7	6	23.6	8.3	3.7	Fsh.	2	8	1906	Marquette, Wis.	Milwaukee, Wis.
207623		Ga. s.	Morning Dip.....	13	8	28.3	8.7	3.3	Fsh.	4	8	1905	Leland, Mich.	Grand Haven, Mich.
90297		Ga. s.	Morning Light.....	19	12	44.3	15.4	3.6	Tow.	2	1873	Patchogue, N. Y.	Norfolk, Va.
93120		St. p.	Morning Star.....	495	495	250.0	33.0	6.0	Pas.	38	746	1901	Jeffersonville, Ind.	Des Moines, Iowa.
116942	K. P. Q. V.	St. s.	*Morning Star.....	263	112	132.6	32.0	10.8	Pas.	6	550	1900	Essex, Mass.	Seattle, Wash.
203368		Ga. s.	Morning Star.....	9	9	36.8	13.2	5.0	Fsh.	5	1906	Rockport, Mass.	Somers Point, N. J.
207167		Ga. s.	Morning Star.....	10	10	34.0	9.6	4.0	Fsh.	2	12	1907	Two Rivers, Wis.	Milwaukee, Wis.
208543		Ga. s.	Morning Star.....	12	11	33.8	8.3	3.4	Fsh.	2	10	1904	Manitowoc, Wis.	Grand Haven, Mich.
208909		Ga. s.	Morning Star.....	42	38	52.0	14.0	7.7	Fsh.	3	70	1911	Benton Harbor, Mich.	Do.
209577		Ga. s.	Morning Star.....	34	23	53.0	15.0	5.2	Fsh.	7	40	1912	Seattle, Wash.	Seattle, Wash.
210569		*Ga. p.	Morning Star.....	14	14	56.0	10.5	2.7	Pas.	3	32	1912	Joppa, Ill.	Cairo, Ill.
202809		St. s.	MORRISTOWN.....	181	123	93.7	24.0	11.1	Tow.	7	840	1906	Port Richmond, N. Y.	New York, N. Y.
93055	K. Q. F. G.	St. s.	MORRO CASTLE.....	6,004	3,732	400.0	50.2	18.1	Pas.	124	5,000	1900	Philadelphia, Pa.	Do.
92003		Ga. s.	Moselle.....	9	9	35.0	12.6	4.6	Fsh.	4	10	1886	Millbridge, Me.	New Bedford, Mass.
205398		Ga. y.	Moselle.....	18	14	57.0	9.8	4.6	Yct.	2	80	1908	Michigan City, Ind.	Chicago, Ill.
93321		St. s.	MOSES TAYLOR.....	4,772	3,401	416.0	50.0	28.0	Frt.	21	1,450	1902	Lorain, Ohio.	Cleveland, Ohio.
92174		St. s.	Mosher.....	68	34	64.6	17.2	10.1	Tow.	8	1890	Chicago, Ill.	Chicago, Ill.
92052		Ga. s.	Moslem.....	7	6	32.2	13.0	2.9	Pas.	2	1889	Amityville, N. Y.	New York, N. Y.
210146		Ga. s.	Mot.....	36	11	64.4	16.4	3.2	Frt.	1	1912	Vanceboro, N. C.	Newbern, N. C.
93368		Ga. s.	Motor.....	38	17	61.8	18.4	7.8	Fsh.	7	1903	Gloucester, Mass.	Boston, Mass.
211706		Ga. s.	Mound City.....	7	6	35.0	8.0	2.6	Fer.	1	15	1913	Mound City, Ill.	Cairo, Ill.
92004	K. F. G. D.	St. p.	Mount Hope.....	880	440	193.1	58.8	11.5	Pas.	20	1,200	1888	Chelsea, Mass.	Providence, R. I.
93018		St. s.	Mount Morris.....	400	272	137.0	28.8	8.5	Pas.	7	500	1899	Athens, N. Y.	New York, N. Y.
205217		Ga. s.	Mt. Eden.....	12	8	44.1	12.8	3.4	Tow.	1	90	1907	San Francisco, Cal.	San Francisco, Cal.

1 Formerly *st. p. W. H. Flint.

2 Formerly st. s. Lydia Thompson.

3 Formerly st. s. Willamette.

4 Formerly st. s. Queen Caroline.

5 Formerly st. s. Annie Laurie.

6 Formerly st. s. Shoe City.

7 Formerly st. s. Sunbeam.

MERCHANT STEAM VESSELS OF THE UNITED STATES—Continued.

Official No.	Signal letters.	Rig.	Name of vessel.	Gross tonnage.	Net tonnage.	Length.	Breadth.	Depth.	Service.	Crew.	Indicated horsepower.	When built.	Where built.	Home port (where permanent document issues).
207850		*St. p.	Mt. Sterling	22	19	60.3	12.3	2.2	Pas.	2	30	1910	Hermann, Mo.	St. Joseph, Mo.
204832		*Ga. p.	Mountain Belle	13	13	56.5	13.0	2.2	Tow.	1		1907	Ironton, Ohio	Cincinnati, Ohio.
203432		*Ga. p.	Mountain Boy	11	11	43.6	8.5	2.0	Tow.	2	12	1904	Higginsport, Ohio	Memphis, Tenn.
201045		*St. p.	Mountain Gem	469	282	150.0	26.6	5.0	Pas.	18	600	1904	Lewiston, Idaho	Pt. Townsend, Wash.
91545		St. s.	Mountaineer	57	28	64.2	18.8	6.5	Tow.	4		1883	Chinook, Wash.	Do.
207825		*Ga. p.	Mud Hen	13	9	34.9	11.8	4.0	Tow.	1	7	1910	Marietta, Wash.	Do.
210315		Ga. y.	†Mud-Hen	12	3	42.2	10.0	4.0	Yct.	0	28	1908	Detroit, Mich.	Detroit, Mich.
135954		St. s.	Mueller	699	455	172.0	30.1	12.5	Frt.	12	500	1887	Mantowoc, Wis.	Chicago, Ill.
204574		Ga. s.	Mukilteo	26	17	49.8	13.5	4.8	Tow.	2		1907	Mukilteo, Wash.	Pt. Townsend, Wash.
210493		Ga. y.	Mulford	17	13	40.5	12.0	5.0	Yct.	2	15	1912	Port Republic, N. J.	Somers Point, N. J.
206107		St. s.	Mulinix Bros.	91	83	81.8	24.5	5.9	Drq.	4	52	1909	Toledo, Ohio	Toledo, Ohio.
210854	L. C. S. D.	St. s.	Multnomah	969	583	205.5	40.5	13.8	Pas.	31	800	1912	Sauvies Island, Oreg.	San Francisco, Cal.
93322		St. s.	Muncy	3,863	2,946	350.0	46.0	30.0	Frt.	27	1,700	1902	Wyandotte, Mich.	Erie, Pa.
92197		St. s.	Munnatawket	204	102	117.0	22.4	8.5	Pas.	8	300	1890	New London Conn.	New London, Conn.
93291		Ga. s.	Muriel	7	6	30.0	11.6	3.3	Msc.	2		1902	Riverhead, N. Y.	Greenport, N. Y.
204702		Ga. s.	Muriel	7	7	42.0	8.6	3.6	Fsh.	2		1904	Gloucester, Mass.	Provincetown, Mass.
92939		Ga. s.	Murphy Girls	7	7	27.0	10.0	4.0	Fsh.	2		1899	Brewer, Me.	Kennebunk, Me.
205453		Ga. s.	Murray Bros	46	31	67.6	20.0	4.8	Frt.	1	50	1908	Paulsboro, N. J.	Philadelphia, Pa.
202943		Ga. s.	Murrelet	11	7	36.7	9.6	3.2	Fsh.	1		1906	Ballard, Wash.	Sulzer, Alaska.
211164		Ga. s.	Murrelet	10	6	41.0	11.0	4.2	Mso.	1	20	1911	Seattle, Wash.	Juneau, Alaska.
136500	K. H. M. V.	St. s.	MURRELL	311	155	125.0	25.0	14.7	Tow.	13	650	1890	Camden, N. J.	Boston, Mass.
91813		St. p.	Musconcong	846	618	107.6	35.3	13.1	Fer.	7	450	1885	Newburgh, N. Y.	New York, N. Y.
205058		Ga. s.	Musher	21	14	43.0	14.3	5.3	Fsh.	2		1908	Port Ludlow, Wash.	Tacoma, Wash.
17269		Ga. s.	Musio	11	10	35.0	14.0	4.0	Frt.	2		1861	New York, N. Y.	Norfolk, Va.
203510		Ga. s.	Muskegon	14	14	48.0	11.6	3.8	Pas.	2	55	1906	Terminal Island, Cal.	Los Angeles, Cal.
206993		St. s.	Muskegon	25	17	60.0	11.0	4.8	Pas.	1		1903	Wayzata, Minn.	St. Paul, Minn.
92925		Ga. s.	Mustado	16	9	36.0	11.8	5.6	Fsh.	3		1899	Bristol, Me.	Portland, Me.
93143		Ga. s.	Mustang	5	5	28.8	11.0	2.6	Fsh.	2		1885	Mustang Island, Tex.	Port Lavaca, Tex.
209174		Ga. y.	Mustang	37	34	56.0	12.5	7.0	Yct.	3	60	1911	St. Joseph, Mich.	New York, N. Y.
92224		St. s.	Mutual	84	57	78.2	20.0	9.5	Pas.	6		1890	Athens, N. Y.	Do.
93067		St. s.	Mutual	32	16	61.0	13.7	6.0	Tow.	3		1900	Pocomoko City, Md.	Norfolk, Va.
92641		Ga. s.	Myakka	14	7	40.8	13.4	5.5	Tow.	3		1894	Morris Heights, N. Y.	Wilmington, Del.
204376		*Ga. p.	My Boat	8	8	33.0	8.0	3.0	Pas.	2		1907	Cave in Rock, Ill.	Evansville, Ind.
209604		Ga. s.	My Choice	8	5	51.4	11.4	3.1	Pas.	2	36	1912	Rosedale, Miss.	New Orleans, La.
93211		Ga. s.	Myerdale	21	14	43.0	11.2	4.8	Yct.	3		1901	Atlantic City, N. J.	Apalachicola, Fla.
200109		St. s.	Myers Boys	27	18	59.3	14.1	6.9	Fsh.	3		1903	Buffalo, N. Y.	Cleveland, Ohio.
92656	K. M. H. G.	St. p.	Myles Standish	700	339	197.8	33.6	10.9	Pas.	19	1,350	1895	Chelsea, Mass.	Boston, Mass.
92464		St. y.	Myopia	16	10	54.7	11.1	4.2	Yct.	3		1889	Boston, Mass.	Portsmouth, N. H.
200144		St. s.	Myra	33	26	50.3	14.0	8.0	Pas.	2		1903	Port Jefferson, N. Y.	New Haven, Conn.
208813		Ga. s.	Myra	8	7	31.3	8.0	3.2	Fsh.	2	8	1907	Sturgeon Bay, Wis.	Milwaukee, Wis.
93199		Ga. s.	Myra Inman	11	8	37.0	14.8	4.0	Oya.	2		1901	Gloucester, Mass.	Boston, Mass.
91993		St. s.	Myron	676	414	188.0	32.6	13.0	Tow.	14	700	1888	Grand Haven, Mich.	Duluth, Minn.
204352		St. s.	MYRON L. HYMAN	404	229	138.6	33.0	9.0	Frt.	6		1907	Buffalo, N. Y.	Buffalo, N. Y.
93280		Ga. s.	Myrtle	10	5	39.4	10.8	3.5	Mso.	2		1902	Washington, N. C.	Newbern, N. C.
93367		Ga. s.	Myrtle E.	8	8	31.0	10.8	5.3	Fsh.	1		1903	Bremen, Me.	Rockland, Me.
92177		St. s.	Myrtle M. Rosa	156	108	113.2	20.0	7.0	Frt.	9	200	1890	South Haven, Mich.	Port Huron, Mich.
91335		Ga. s.	Myrtle	6	5	27.5	11.8	4.0	Fsh.	0		1875	Noank, Conn.	Providence, R. I.
92642		Ga. s.	Myrtle	5	5	28.5	9.6	5.3	Fsh.	1		1893	Friendship, Me.	Machias, Me.
92577		Ga. s.	Myrtle	6	6	25.7	12.0	3.9	Fsh.	1	12	1894	Osterville, Mass.	Vineyard Haven, Mass.
92674		Ga. s.	Myrtle	16	14	51.0	16.0	2.4	Fsh.	2		1895	Matagorda, Tex.	Port Lavaca, Tex.
92866		Ga. s.	Myrtle	19	13	44.4	13.8	6.5	Fsh.	1	27	1898	Poulsbo, Wash.	Ketchikan, Alaska.
93006		Ga. s.	Myrtle	43	32	69.7	20.8	6.0	Oye.	5		1900	Patchogue, N. Y.	Bridgeport, Conn.
93024		St. s.	Myrtle	41	28	52.4	12.7	6.0	Fsh.	5		1900	Ludington, Mich.	Grand Haven, Mich.
204535		St. s.	Myrtle	37	25	62.0	14.0	4.6	Tow.	2	90	1907	South Bend, Wash.	Pt. Townsend, Wash.
205117		Ga. s.	Myrtle	14	10	45.3	12.3	3.4	Pas.	1	30	1908	Astoria, Oreg.	Do.
206908		St. s.	Myrtle	78	53	72.7	19.0	7.7	Tow.	4	80	1908	Prosper, Oreg.	Astoria, Oreg.
205971		Ga. s.	Myrtle	36	30	63.4	18.0	4.8	Wat.	2	65	1908	Bon Secour, Ala.	Mobile, Ala.
206743		*St. p.	Myrtle	36	29	57.4	13.8	2.9	Pas.	2	20	1909	Myrtle Point, Oreg.	Coos Bay, Oreg.
207963		Ga. s.	Myrtle	5	5	32.0	7.2	2.2	Pas.	1	10	1910	Georgetown, S. C.	Georgetown, S. C.
206770		Ga. s.	Myrtle	16	11	46.4	13.0	5.1	Frt.	1	80	1911	Oakland, Cal.	San Francisco, Cal.
200811		Ga. s.	Myrtle	23	15	42.9	13.5	6.2	Fsh.	6	32	1912	Seattle, Wash.	Seattle, Wash.
211694		Ga. s.	Myrtle Endresen	86	45	81.2	18.8	10.0	Fsh.	14	100	1913	Aberdeen, Wash.	Do.
207893		Ga. s.	Myrtle H.	7	7	31.9	8.4	3.8	Pas.	1		1910	Edison, Wash.	Pt. Townsend, Wash.
206852		Ga. p.	Myrtle Leo	11	11	52.2	12.1	3.1	Pas.	1	7	1909	Mulberry, Ark.	St. Louis, Mo.
210460		Ga. s.	Myrtle W.	9	8	43.2	8.5	3.3	Pas.	1	32	1912	Evansville, Ind.	Evansville, Ind.
210551		Ga. s.	Myrtle W.	12	9	50.0	9.7	2.9	Pas.	1	45	1912	Bandou, Oreg.	Empire, Oreg.
207426		Ga. s.	Myrtle E. Tyler	7	6	35.5	10.3	3.1	Frt.	1	16	1908	Fishing Creek, Md.	Crisfield, Md.
204487		Ga. s.	Myrtle and Walter	6	6	28.9	9.9	5.1	Fsh.	3		1907	Brooklin, Me.	S. W. Harbor, Me.
210528		Ga. s.	Myrtle and Thelma	14	8	47.2	10.8	4.4	Oys.	1	15	1910	Ruark, Va.	Cape Charles, Va.
91057		Ga. s.	Mystery	6	5	30.0	12.5	2.8	Frt.	1		1876	Islip, N. Y.	Patchogue, N. Y.
91823		St. s.	Mystery	97	72	72.4	20.5	6.1	Oys.	8		1886	Toftenville, N. Y.	Greenport, N. Y.
92104		Ga. s.	Mystery	6	6	43.8	10.4	2.8	Fsh.	3		1888	Punta Gorda, Fla.	Key West, Fla.
201726		Ga. s.	Mystery	10	7	36.0	11.4	2.5	Mso	2	20	1903	Bridgeport, Fla.	St. Augustine, Fla.

† Formerly st. s. Edwin S. Tice.
 † Formerly st. s. N. & W. I.

† Formerly st. s. Mark Hopkins.
 † Exempt.

MERCHANT STEAM VESSELS OF THE UNITED STATES--Continued.

Official No.	Signal letters.	Rtg.	Name of vessel.	Gross tonnage.	Net tonnage.	Length.	Breadth.	Depth.	Service.	Crew.	Indicated horsepower.	When built.	Where built.	Home port (where permanent document issues).
						Feet.	Feet.	Feet.						
201779		Ga. s.	Mystery	18	18	38.0	10.8	5.0	Fsh.	5	1905	Gloucester, Mass.	Gloucester, Mass.
207655		Ga. s.	Mystery	9	6	35.4	8.6	3.4	Pas.	1	15	1909	Terminal, Cal.	San Francisco, Cal.
90313		St. s.	Mystic	63	31	76.5	18.0	8.8	Tow.	2	1871	Sandusky, Ohio	Duluth, Minn.
92301		St. s.	Mystic	27	13	47.8	15.0	6.5	Tow.	4	1891	Eagle Harbor, Wash.	Pt. Townsend, Wash.
202049		Ga. s.	Mystic	9	8	41.0	9.3	4.3	Pas.	1	1905	Medford, Mass.	Boston, Mass.
202203		Ga. s.	Mystic	11	10	41.2	10.2	2.3	Pas.	2	0	1905	Georgiana, Fla.	St. Augustine, Fla.
203583		St. s.	Mystic	30	20	54.1	15.0	4.0	Tow.	2	1907	Astoria, Ore.	Astoria, Ore.
210785		Ga. s.	Mystic	13	11	37.8	9.6	3.2	Frt.	1	14	1912	Gloucester, N. C.	Beaufort, N. C.
92940		Ga. s.	Mystic Belle	10	10	30.6	11.7	5.9	Fsh.	2	1899	Bremen, Me.	Rockland, Me.
N.														
130226		St. s.	N. Boutin	46	23	68.0	18.0	8.6	Fsh.	9	1882	Buffalo, N. Y.	Milwaukee, Wis.
130207		St. s.	N. Hayden	133	66	87.8	26.0	8.5	Frt.	2	52	1881	Boston, Mass.	Boston, Mass.
130271		St. s.	N. P.	42	41	61.0	19.0	4.5	Frt.	0	1883	Duluth, Minn.	Duluth, Minn.
190585		Ga. s.	N. A. Rowe	15	15	41.9	14.9	6.2	Fsh.	6	1892	Boothbay, Me.	Gulfport, Miss.
15287		St. s.	N. B. Starbuck	72	49	72.4	18.0	9.3	Tow.	6	1865	New Baltimore, N. Y.	New York, N. Y.
130921		Ga. s.	N. D. Tobey	12	8	38.0	8.1	3.8	Tow.	1	1901	Hadlock, Wash.	Seattle, Wash.
208985		Ga. s.	N. E. Wright	17	9	48.0	11.2	4.5	Oys.	1	20	1911	Deltaville, Va.	Roedville, Va.
205250		St. s.	N. F. LEOPOLD	6,929	5,245	532.0	56.0	27.3	Frt.	20	1,800	1908	Bay City, Mich.	Chicago, Ill.
205819		Ga. s.	N. H. Heck	8	5	33.1	9.3	2.8	Frt.	1	18	1908	Key West, Fla.	Key West, Fla.
85603		St. s.	N. J. Nossen	440	368	148.0	37.0	11.5	Frt.	12	312	1880	Lorain, Ohio	Grand Haven, Mich.
130025		St. s.	N. M. Jones	34	17	83.0	17.0	6.7	Tow.	5	1871	Pittsburgh, Pa.	Pittsburgh, Pa.
130894		*St. p.	N. R. Lang	528	381	152.0	30.7	6.2	Pas.	13	1900	Portland, Ore.	Portland, Ore.
130556		Ga. s.	N. S. Gallup	29	28	50.5	19.1	5.3	Frt.	1	1891	New London, Conn.	Providence, R. I.
141064		St. s.	N. S. Hoskins	24	12	38.4	14.2	6.0	Pas.	1	7	1890	New Orleans, La.	New Orleans, La.
130836		Ga. s.	N & S	12	8	36.4	11.2	3.2	Pas.	1	15	1899	Seattle, Wash.	Cordova, Alaska.
207412		Ga. s.	N & S	15	10	38.8	12.7	4.3	Fsh.	1	32	1910	Tacoma, Wash.	Tacoma, Wash.
200276		Ga. s.	Naaman	7	5	28.0	11.0	6.0	Fsh.	1	1903	Bremen, Me.	Boothbay, Me.
211672		Ga. s.	Nabob	39	37	45.0	10.5	2.0	Msc.	2	20	1913	Petersburgh, Alaska	Juneau, Alaska.
130249	J. W. V. M.	St. s.	Nacoochee	2,680	1,905	280.0	40.7	15.8	Pas.	45	2,400	1882	Chester, Pa.	Savannah, Ga.
130485		St. s.	Nada	34	19	88.0	12.0	5.0	Fer.	3	1890	Foughkeepsie, N. Y.	Newport, R. I.
130640		St. s.	Nada	44	39	83.0	16.0	4.0	Pas.	4	1893	City Island, N. Y.	Norfolk, Va.
205256		Ga. s.	Nada Glunta	20	8	38.1	10.5	4.0	Pas.	1	40	1907	Black Diamond, Cal.	San Francisco, Cal.
211144		Ga. s.	Nadia	20	13	43.4	12.2	4.5	Yct.	1	35	1913	South Jacksonville, Fla.	Jacksonville, Fla.
91022		Ga. y.	Nadine	11	8	33.7	12.6	4.0	Msc.	2	1877	Greenport, N. Y.	Greenport, N. Y.
130746		*St. p.	Nadine	27	27	75.3	15.1	3.0	Pas.	13	1892	Lamine, Mo.	St. Louis, Mo.
157513		Ga. s.	Naganook	14	12	40.3	14.2	4.3	Frt.	1	1897	New York, N. Y.	New York, N. Y.
130416		St. s.	Nahanada	91	45	89.0	20.8	7.5	Pas.	1	1888	Bath, Me.	Boston, Mass.
130793		St. s.	Nahootta	149	112	96.0	21.1	6.5	Pas.	6	1898	Portland, Ore.	Astoria, Ore.
209802		Ga. s.	Nahlin	51	57	85.5	14.0	4.0	Pas.	1	64	1912	Wrangell, Alaska	Wrangell, Alaska.
211847	L. D. H. T.	Ga. y.	Nahnooka	84	57	64.0	20.7	8.3	Yct.	3	100	1913	Camden, N. J.	New York, N. Y.
19913		St. p.	Nalad	118	84	107.2	21.0	6.7	Pas.	8	300	1852	New York, N. Y.	Do
130691		St. s.	Nalud	11	8	55.0	9.8	4.0	Tow.	2	1895do	Portland, Ore.
130826		Ga. s.	Nalad	8	8	35.0	10.3	4.0	Msc.	2	1899	Salem, N. J.	Philadelphia, Pa.
200125		Ga. s.	Nalad	14	7	65.0	8.6	4.4	Pas.	1	1903	Detroit, Mich.	Detroit, Mich.
204336		Ga. s.	Nalad	9	8	33.8	7.4	4.0	Pas.	2	1907	Winchester, Wis.	Milwaukee, Wis.
207439		Ga. s.	Nalad	15	10	47.0	13.6	3.9	Fsh.	2	40	1910	Seattle, Wash.	Pt. Townsend, Wash.
206657		Ga. s.	Nalda	12	8	38.5	12.3	3.3	Pas.	1	16	1909	Drummond, Mich.	Marquette, Mich.
206504		Ga. y.	Nais	19	14	45.5	11.4	5.5	Yct.	3	40	1909	Mantowoc, Wis.	Chicago, Ill.
204500		Ga. s.	Najelda	62	35	60.2	18.6	6.6	Frt.	10	1907	Brunswick, Wis.	Brunswick, Ga.
207907		Ga. s.	Nalocks	21	17	45.1	10.7	4.4	Pas.	1	50	1910	Medford, Mass.	Boston, Mass.
131005		St. s.	Naknek	36	14	66.0	16.0	6.3	Tow.	3	150	1903	Alameda, Cal.	San Francisco, Cal.
208747		Ga. s.	Naldnah	11	8	40.7	8.0	3.8	Pas.	1	20	1908	Alton, Ill.	St. Louis, Mo.
207308		Ga. s.	Namakanta	11	7	42.9	10.9	4.3	Fsh.	2	28	1910	Boothbay Harbor, Me.	Castine, Me.
212225		St. p.	Nan Allen	133	66	100.0	25.5	4.9	Frt.	9	75	1914	Dublin, Ga.	Savannah, Ga.
208482		Ga. s.	Nan B.	39	27	60.6	15.8	5.8	Ten.	3	65	1911	Astoria, Ore.	Ketchikan, Alaska.
202516		*St. p.	Nan Elizabeth	411	259	124.0	31.0	4.6	Frt.	8	200	1906	Lumber City, Ga.	Georgetown, S. C.
130978		St. s.	Nana	22	15	61.2	14.8	4.1	Frt.	3	1902	Long Island City, N. Y.	New York, N. Y.
130683		Ga. s.	Nancy	15	14	38.5	14.4	5.0	Fsh.	2	1894	Provincetown, Mass.	Provincetown, Mass.
210267		Ga. s.	Nancy	14	9	36.0	11.5	3.9	Fsh.	1	20	1912	Kasaan, Alaska	Sitka, Alaska.
210513		Ga. s.	Nancy	8	6	36.4	10.6	3.4	Pas.	3	1912	Georgetown, S. C.	Georgetown, S. C.
207785		Ga. s.	Nancy B.	15	13	43.6	13.6	3.6	Pas.	1	36	1910	Stratford, Conn.	New York, N. Y.
207402		Ga. s.	Nancy C.	12	8	50.0	10.4	4.0	Pas.	1	25	1909	Houston, Tex.	Houston, Tex.
130882		Ga. s.	Nancy Hanks	16	10	37.9	13.7	6.9	Fsh.	1	1900	Topsham, Me.	S. W. Harbor, Me.
208053		Ga. s.	Nancy Lee	36	19	51.6	12.1	5.9	Pas.	2	8	1910	White Neck Creek, Md.	Alexandria, Va.
204755	K. W. L. J.	St. s.	NANN SMITH	2,009	1,192	277.0	43.0	17.3	Frt.	34	1,350	1907	Newport News, Va.	St. Paul, Minn.
130382		Ga. s.	NANNIE MAY	15	8	55.0	14.3	3.7	Oys.	3	1887	Fishing Creek, Md.	Newport News, Va.
130569		Ga. s.	NANNIE P. WHITE	13	7	50.5	13.6	3.4	Oys.	1	1891	Somerset County, Md.	Do
211445		Ga. s.	Nan C.	22	14	44.0	12.0	6.4	Yct.	2	25	1913	Atlantic City, N. J.	Somers Point, N. J.
130570		Ga. s.	Nanon	26	24	50.3	16.5	6.6	Pas.	2	1889	South Boston, Mass.	Jacksonville, Fla.

1 Formerly st. s. W. R. Woodford.

2 Formerly st. s. H. Luella Worthington.

3 Formerly st. s. Louisiana.

4 Formerly st. y. No. 83.

5 Formerly slp. Maggie T. Young.

6 Formerly st. y. Decoy.

7 Formerly st. p. (a) Peter Cray.

(b) Hazel Kirke.

MERCHANT STEAM VESSELS OF THE UNITED STATES—Continued.

Official No.	Signal letters.	Rig.	Name of vessel.	Gross tonnage.	Net tonnage.	Length.	Breadth.	Depth.	Service.	Crew.	Indicated horsepower.	When built.	Where built.	Home port (when permanent document issued).	
						Feet.	Feet.	Feet.							
202110		Ga. s.	Nansen	9	0	37.6	10.8	3.2	Pas.	1		1905	Ballard, Wash.	Tacoma, Wash.	
130966	K. R. P. N.	St. p.	Nantasket	739	436	188.9	34.0	10.7	Pas.	23	1,400	1902	Chelsea, Mass.	Boston, Mass.	
206475		Ga. s.	Nanticoke	15	7	45.5	12.0	2.8	Frt.	2		1908	Nanticoke, Md.	Crisfield, Md.	
130815	K. P. B. J.	St. s.	NANTUCKET	2,599	1,767	274.0	42.0	16.2	Pas.	40	3,162	1899	Wilmington, Del.	Baltimore, Md.	
200419		Ga. s.	Nantucket	15	9	41.8	10.9	4.0	Fer.	2		1903	Eureka, Cal.	Eureka, Cal.	
200930	K. T. D. B.	St. s.	NAUET	217	148	102.2	24.4	12.3	Tow.	12	900	1904	Port Richmond, N. Y.	New York, N. Y.	
202279		Ga. y.	Naoma	30	23	53.4	12.0	5.6	Yct.	3		1905	Boston, Mass.	Boston, Mass.	
203277		Ga. s.	Naoman	19	6	44.0	13.8	2.8	Oys.	1		1905	Port Haywood, Va.	Cape Charles, Va.	
209392		Ga. s.	Naomi Bruce	7	17	49.6	11.2	5.4	Fsh.	5		1911	Essex, Mass.	Gloucester, Mass.	
210817		Ga. s.	Naomi R. Tolley	13	6	40.0	12.2	3.9	Frt.	2		1912	Fishing Creek, Md.	Crisfield, Md.	
130675		St. s.	Naos	16	8	45.1	13.6	5.8	Tow.	1		1894	Boston, Mass.	Newport, R. I.	
205516		Ga. s.	Napa	11	7	37.4	12.2	4.5	Frt.	1		1907	Tiburon, Cal.	San Francisco, Cal.	
207420		St. s.	NAPA VALLEY	1,500	884	231.2	48.7	15.3	Pas.	34	2,600	1910	San Francisco, Cal.	Do.	
130562		*St. p.	Napa City	178	162	106.0	26.8	6.0	Pas.	14	120	1891	Benicia, Cal.	Do.	
211045		Ga. s.	Napeague	50	40	50.6	20.5	6.5	Frt.	4		1913	Tottenville, N. Y.	New Haven, Conn.	
206943	K. T. P. S.	St. y.	NARADA	505	259	201.3	27.2	13.4	Yct.	35	700	1889	Leith, Scotland	Baltimore, Md.	
92889		St. y.	Narcissa	51	25	85.0	20.0	6.0	Yct.	6		1896	Wilmington, Del.	Philadelphia, Pa.	
130628		Ga. s.	Narika	9	7	34.4	11.6	4.6	Oys.	0		1893	Fall River, Mass.	Providence, R. I.	
130919		Ga. y.	Narkeeta	29	27	55.4	16.9	6.6	Yct.	4		1901	Baltimore, Md.	New York, N. Y.	
207344		Ga. y.	Narmada	66	52	90.0	15.6	8.4	Yct.	3	300	1910	Detroit, Mich.	Detroit, Mich.	
18772		St. s.	Narragansett	96	48	95.0	20.6	9.7	Tow.	12		1873	Brooklyn, N. Y.	Baltimore, Md.	
130872		St. s.	Narragansett	37	25	51.9	14.6	5.8	Oys.	4	75	1900	New Haven, Conn.	Providence, R. I.	
202325		St. s.	Narragansett	244	184	117.0	43.0	9.4	Fer.	6		1905	Saunderstown, R. I.	Newport, R. I.	
210663	L. O. Q. F.	St. s.	Narragansett	164	95	87.1	25.7	12.2	Tow.	8	450	1912	East Boston, Mass.	Fall River, Mass.	
211633	L. D. F. B.	St. s.	NARRAGANSETT	3,539	2,134	320.2	48.1	22.0	Pas.	125	4,000	1913	Wilmington, Del.	Portland, Me.	
130671	K. L. W. S.	St. s.	NARWHAL	238	119	138.8	22.0	11.2	Yct.	16	804	1894	Boston, Mass.	New London, Conn.	
130259	K. B. H. N.	St. s.	Narwhal	523	389	149.5	32.0	17.0	Whl.	40	245	1883	San Francisco, Cal.	San Francisco, Cal.	
204235		Ga. s.	Narwhal	4	6	30.0	11.1	5.2	Fsh.	1		1907	Vinal Haven, Me.	St. George, Me.	
203344		Ga. s.	Naselle	19	10	50.2	11.0	3.7	Pas.	1		1906	Astoria, Oreg.	Seattle, Wash.	
130472		St. s.	Nashawena	43	21	65.0	15.0	7.4	Fah.	3		1889	Boston, Mass.	Gloucester, Mass.	
130104		St. s.	Nashotah	94	72	100.9	18.0	6.5	Chl.	7		1877	Peoria, Ill.	Chicago, Ill.	
207165		*St. p.	Nashville	251	166	155.0	34.0	4.0	Pas.	28	200	1910	Jeffersonville, Ind.	Nashville, Tenn.	
207696		St. s.	Nashville	47	32	61.0	10.0	8.0	Fsh.	6	55	1910	Lorain, Ohio	Chicago, Ill.	
130952		Ga. s.	Nassau	9	7	38.0	11.7	3.8	Oys.	1		1901	Freeport, N. Y.	Patchogue, N. Y.	
155325		St. s.	Nassau	400	235	133.0	26.9	9.4	Pas.	7	1,000	1898	Noank, Conn.	New York, N. Y.	
204561		St. s.	NASSAU	862	596	182.3	45.0	16.6	Fer.	10	1,900	1907	Wilmington, Del.	Do.	
150346		St. s.	Natalie	19	13	64.0	9.2	4.9	Pas.	3		1885	Bristol, R. I.	Do.	
208567	L. B. W. S.	Ga. s.	Natalie	61	40	66.5	18.5	6.0	Tow.	3	125	1910	Solomons, Md.	Philadelphia, Pa.	
209861		Ga. s.	Natalie	22	13	45.0	15.0	4.5	Fsh.	3	38	1912	Wareham, Mass.	Boston, Mass.	
130572		*St. p.	Natchez	584	584	225.0	40.0	8.0	Pas.	87	600	1891	Jeffersonville, Ind.	Gulfport, Miss.	
200267		St. p.	Natchez	12	12	81.5	8.9	1.9	Pas.	6		1903	Catlettsburg, Ky.	Cincinnati, Ohio.	
209910	L. C. K. D.	Ga. y.	Natchez II	74	50	82.7	15.3	6.8	Yct.	4	100	1912	New York, N. Y.	New York, N. Y.	
206867		Ga. s.	Nathale	11	6	37.8	12.7	3.5	Frt.	2		10	1908	Mount Pleasant, S. C.	Charleston, S. C.
130479	K. H. F. T.	St. s.	Nathan Hale	299	149	121.8	27.0	14.2	Tow.	10	700	1890	New London, Conn.	New London, Conn.	
130252		Ga. s.	Nathan W. B.	12	11	36.4	14.2	3.5	Msc.	2		1883	Pennsgrove, N. J.	Camden, N. J.	
130756		St. s.	National	78	38	81.2	22.0	6.4	Frt.	4		1897	Newburgh, N. Y.	New York, N. Y.	
131014		*St. p.	National	144	144	134.4	27.0	3.9	Drg.	13		1903	Parkersburg, W. Va.	Pittsburgh, Pa.	
202769		*St. p.	National	60	60	100.0	22.0	2.4	Tow.	10		1906	Jackson, Ala.	Mobile, Ala.	
130403		Ga. s.	National	11	9	33.6	12.4	4.1	Pas.	1		1914	Atlanta City, N. J.	Philadelphia, Pa.	
130403		St. s.	National City	310	220	148.5	33.8	10.3	Pas.	19	250	1888	San Francisco, Cal.	San Francisco, Cal.	
200021		Ga. s.	National Park	14	9	60.0	8.6	4.4	Pas.	0		1903	Detroit, Mich.	Detroit, Mich.	
18649		Ga. s.	Native	10	7	36.2	14.2	3.1	Frt.	2		1870	Hynes Bay, Tex.	Port Lavaca, Tex.	
18177		Ga. s.	Native	8	8	35.0	12.6	3.0	Oys.	1		1879	Mobile, Ala.	Mobile, Ala.	
205670		Ga. s.	Native Oyster	8	6	37.8	11.1	3.0	Frt.	1		30	1908	Bay Center, Wash.	Seattle, Wash.
206682		Ga. s.	Natoma	12	8	30.5	12.6	4.0	Pas.	1		16	1911	Tacoma, Wash.	Tacoma, Wash.
209087		Ga. s.	Natoma	36	25	42.8	14.0	7.0	Pas.	1		50	1911	Santa Barbara, Cal.	Los Angeles, Cal.
210251		Ga. y.	Natoma	7	7	38.0	8.0	3.8	Yct.	1		18	1908	Port Clinton, Ohio	Detroit, Mich.
211436		Ga. y.	Natoma	112	76	118.9	17.1	8.2	Yct.	4	120	1913	New York, N. Y.	Chicago, Ill.	
206590	K. V. Q. M.	St. s.	Natoma	99	54	80.0	17.0	10.2	Yct.	6	100	1908	Baltimore, Md.	Pensacola, Fla.	
130173		St. s.	Nat Strong	176	126	130.8	19.5	6.3	Fah.	23		1880	Kennelbunk, Me.	Newport, R. I.	
130368		St. s.	Nat Button	66	44	71.9	20.1	8.3	Tow.	7	275	1887	East Providence, R. I.	Providence, R. I.	
130184		St. s.	Natt Stockney	77	41	80.8	18.0	9.3	Tow.	5		1889	East Saginaw, Mich.	Duluth, Minn.	
127281	K. N. Q. L.	St. s.	NAUGATUCK	1,113	655	220.7	37.2	14.0	Pas.	16	1,000	1898	Chester, Pa.	New London, Conn.	
155275		Ga. s.	NAUSHON	135	92	138.7	18.4	8.9	Yct.	15	1,021	1895	Brooklyn, N. Y.	Pittsburgh, Pa.	
130548	K. M. J. D.	Ga. s.	Nautilus	9	8	32.2	13.2	4.2	Pas.	2		1883	Boston, Mass.	New York, N. Y.	
130607		Ga. y.	Nautilus	21	16	49.6	10.9	5.1	Yct.	2		1880	Boston, Mass.	Boston, Mass.	
130845		St. s.	Nautilus	46	26	66.3	15.2	4.4	Tow.	5		1899	Washington, N. C.	Newbern, N. C.	
130655		Ga. s.	Nautilus	11	6	33.3	11.6	6.0	Fsh.	4		1899	Belfast, Me.	Gloucester, Mass.	
161160		St. y.	Nautilus	82	55	89.0	16.0	9.0	Yct.	6		1900	Trenton, N. J.	New York, N. Y.	
200587		St. s.	Nautilus	105	71	74.5	22.6	9.2	Frt.	4		1903	Tompkins Cove, N. Y.	Do.	
202067		Ga. s.	Nautilus	14	8	47.2	12.1	4.3	Frt.	1		1905	Lubec, Me.	Lubec, Me.	
202987		Ga. s.	Nautilus	14	9	44.5	10.8	3.7	Pas.	1		1906	Pt. Townsend, Wash.	San Francisco, Cal.	
204184		St. s.	Nautilus	16	11	51.2	12.8	3.2	Pas.	2	12	1907	Burlington, Iowa	Vicksburg, Miss.	

1 Formerly British st. y. (a) Margarita.
 (b) Semiramis.
 2 Formerly st. s. Millie K. Ridgway.

3 Formerly st. y. Formosa.
 4 Formerly st. s. Old Glory.
 5 Formerly st. y. Polly.

6 Formerly st. s. (a) Cape Charles.
 (b) Allan Joy.
 7 Formerly st. y. Norman.

8 Formerly st. y. Kittewan.
 † Exempt.

MERCHANT STEAM VESSELS OF THE UNITED STATES—Continued.

Official No.	Signal letters.	Rig.	Name of vessel.	Gross tonnage.	Net tonnage.	Length.		Breadth.	Depth.	Service.	Crew.	Indicated horsepower.	When built.	Where built.	Home port (where permanent document issues).
						Feet.	Feet.								
20621		Ga. s.	Nautilus	15	10	36.8	12.6	4.6		Pas.	1	40	1912	Palm Beach, Fla.	Key West, Fla.
210276		Ga. s.	Nautilus	19	15	46.7	14.6	4.4		Pas.	2	36	1912	Pocomoke City, Md.	Somers Point, N. J.
130642		Ga. s.	Navahoe	17	9	53.6	16.3	4.2		Oys.	2		1893	do.	Newport News, Va.
130762	K. N. O. Q.	Ga. s.	Navahoe	1,879	1,278	282.9	34.3	21.8		Pas.	27	980	1890	Hamburg, Germany	New York, N. Y.
130830		Ga. s.	Navahoe	9	7	33.9	12.4	5.5		Frt.	1		1899	Cutler, Me.	Eastport, Me.
92713	K. M. S. B.	St. y.	Navajo	42	28	79.6	12.3	7.9		Yot.	1		1896	Nyaok, N. Y.	Cape Vincent, N. Y.
130626		Ga. s.	Navajo	10	10	35.1	11.9	5.5		Fsh.	3		1893	East Boothbay, Me.	Machias, Me.
203352		Ga. s.	Navajo	6	6	41.0	8.0	3.2		Pas.	1	20	1905	St. Louis, Mo.	Burlington, Iowa.
200685		*St. p.	Navajo	1,122	912	219.8	42.0	8.9		Pas.	45	1,340	1909	Oakland, Cal.	San Francisco, Cal.
208500	L. B. V. C.	St. s.	NAVAJO	2,755	1,711	258.0	42.1	19.0		Pas.	36	1,500	1911	Long Beach, Cal.	Portland, Me.
130597		St. y.	Navaroh	26	13	70.7	11.5	6.0		Yot.	3		1892	Boston, Mass.	New York, N. Y.
200042		Ga. y.	Navarro	20	14	39.5	14.3	6.6		Yot.	2		1901	Marinette, Wis.	Milwaukee, Wis.
111960		St. s.	Navassa	36	24	65.0	14.6	5.6		Tow.	5		1869	Philadelphia, Pa.	Wilmington, N. C.
130577		Ga. y.	Navidad	157	151	110.0	24.0	7.8		Yot.	4	90	1909	Arkansas Pass, Tex.	Port Lavaca, Tex.
130792	K. N. R. T.	St. s.	NAVIGATOR	414	282	134.3	26.0	16.0		Tow.	17	1,000	1898	Camden, N. J.	San Francisco, Cal.
205231		Ga. s.	Navigator	20	13	42.8	12.9	5.3		Fsh.	5	30	1908	Dockett, Wash.	Pt. Townsend, Wash.
209982	L. C. K. M.	Ga. y.	Navigator	52	30	79.3	14.0	6.7		Yct.	6	130	1912	South Boston, Mass.	New York, N. Y.
130664		St. y.	Navis	29	19	58.6	11.2	5.0		Yot.	3		1894	Brewer, Me.	Portland, Me.
141826		Ga. y.	NAXOS	62	42	69.5	16.0	2.6		Yot.	1		1902	Springfield, Ohio.	St. Paul, Minn.
208735	L. C. H. G.	Ga. y.	Naya	24	16	51.4	14.5	4.8		Yot.	1	25	1911	Miami, Fla.	Jacksonville, Fla.
211245		St. p.	Nayaug	80	37	60.4	31.1	4.1		Fee.	1	55	1913	New London, Conn.	Hartford, Conn.
130630		Ga. y.	Neera	35	24	71.0	18.0	8.0		Yot.	3		1893	Boston, Mass.	New York, N. Y.
107010	K. L. Q. N.	St. y.	NEAIBA	342	212	145.6	23.6	12.6		Frt.	11	850	1893	Wilmington, Del.	Do.
204188		Ga. s.	NEBRASKA	8	5	35.3	10.6	3.3		Frt.	1		1907	Dockett, Wash.	Tacoma, Wash.
130977	K. R. T. F.	St. s.	NEBRASKAN	4,408	2,824	360.0	46.2	24.6		Frt.	38	3,000	1902	Camden, N. J.	New York, N. Y.
210392	L. C. N. II.	St. s.	Necanicum	752	565	178.5	39.0	13.3		Frt.	18		1912	Fairhaven, Cal.	Do.
212161		St. s.	Neches	95	48	69.7	23.6	8.5		Tow.	7	500	1914	Fascagoula, Miss.	Houston, Tex.
130651	K. L. V. P.	St. y.	Neckan	66	38	112.7	13.9	8.1		Yot.	4		1894	Bristol, R. I.	New York, N. Y.
211699		St. p.	Ned.	20	20	68.1	12.0	3.0		Tow.	3	75	1913	Nashville, Tenn.	Nashville, Tenn.
205491		Ga. s.	Nedra	12	10	35.5	10.0	4.0		Fsh.	1	30	1908	Fort Republic, N. J.	Bomors Point, N. J.
203117	K. V. J. S.	Ga. y.	Needle	22	18	54.0	10.0	5.7		Yct.	3	100	1906	Boston, Mass.	Boston, Mass.
204097		*Ga. p.	Needmore	17	17	56.4	11.0	3.0		Tow.	4	25	1906	St. Joseph, Mo.	Kansas City, Mo.
208841		Ga. s.	Neelce	7	6	28.1	10.1	4.6		Tow.	2	20	1909	Long Island City, N. Y.	New York, N. Y.
130983		Ga. s.	Nefta	7	6	38.0	9.9	2.3		Frt.	2		1900	Bridgeport, Conn.	Richmond, Va.
207603	L. B. N. S.	St. s.	Nehalem	632	367	173.0	39.0	13.6		Tow.	20	400	1910	Fairhaven, Cal.	San Francisco, Cal.
206449		Ga. s.	Neitla	13	9	43.1	10.3	4.4		Pas.	1	30	1909	Stockton, Cal.	Do.
208910		Ga. s.	Nejomo	10	9	39.4	11.3	4.0		Pas.	1	20	1911	Moriches, N. Y.	Patchogue, N. Y.
107322	K. N. F. R.	St. y.	Nejfred	36	24	75.3	13.8	5.5		Yct.	6		1887	Brooklyn, N. Y.	Oswego, N. Y.
130968		Ga. s.	Nell S.	9	7	34.3	9.6	4.0		Fsh.	1		1902	Whatecom, Wash.	Pt. Townsend, Wash.
136751		St. y.	Nella	19	9	35.0	10.0	6.4		Yct.	4		1895	Sheldrake, N. Y.	New York, N. Y.
130784		Ga. s.	Nella K.	9	6	25.6	10.7	3.2		Pas.	1		1898	Bristol, Me.	Damariscotta, Me.
18717		Ga. s.	Nellie	9	9	31.6	13.4	4.9		Fsh.	1		1872	Mystic, Conn.	Newport, R. I.
18761		St. s.	Nellie	39	19	67.0	16.9	7.0		Tow.	4		1873	Philadelphia, Pa.	Boston, Mass.
130024		St. s.	Nellie	36	18	68.0	16.0	6.6		Tow.	3		1873	do.	Ft. Smith, N. H.
130162		St. s.	Nellie	61	32	74.0	17.6	8.2		Tow.	7		1879	Camden, N. J.	Fensacola, Fla.
130307		St. s.	Nellie	141	84	95.0	30.0	7.5		Frt.	6	70	1884	Wilmington, Del.	New York, N. Y.
130474		St. s.	Nellie	16	8	37.6	12.7	4.5		Oys.	3		1890	East Providence, R. I.	Providence, R. I.
130502		Ga. s.	Nellie	47	30	57.0	17.5	4.0		Pas.	3		1890	San Francisco, Cal.	Los Angeles, Cal.
130578		Ga. s.	Nellie	8	8	25.6	12.7	3.4		Pas.	3	8	1891	Smithtown, N. Y.	Bridgeport, Conn.
130662		St. s.	Nellie	25	12	44.5	10.3	6.1		Pas.	2		1894	Hartford, Conn.	Hartford, Conn.
130865		Ga. s.	Nellie	14	9	38.8	11.0	3.7		Pas.	1		1900	Oiga, Wash.	Seattle, Wash.
130933		Ga. s.	Nellie	16	11	44.6	13.0	2.5		Fsh.	1		1900	Punta Gorda, Fla.	Tampa, Fla.
130993		St. s.	Nellie	46	31	57.0	15.7	7.8		Tow.	3		1902	Essex, Mass.	Gloucester, Mass.
130941		Ga. s.	Nellie	10	10	36.8	13.3	3.0		Frt.	2		1901	Havre de Grace, Md.	Philadelphia, Pa.
161025	*St. p.	*Ga. s.	Nellie	30	30	80.0	16.0	3.2		Tow.	4		1891	Kingston, N. Y.	Philadelphia, Pa.
203489		Ga. s.	Nellie	7	5	27.6	8.4	3.0		Fsh.	1		1894	Mankowoc, Wis.	Louisville, Ky.
205927		Ga. s.	Nellie	8	6	26.9	8.2	3.7		Fsh.	2	15	1907	Petokey, Mich.	Grand Haven, Mich.
207390		Ga. s.	Nellie	7	6	33.0	9.2	4.0		Pas.	1		1900	Norfolk, Va.	Do.
130639		Ga. s.	Nellie B.	10	10	43.7	12.4	2.2		Msc.	2		1899	Swanboro, N. C.	Boston, Mass.
201927		St. s.	Nellie B.	28	19	58.0	11.9	6.0		Tow.	6		1905	Oshkosh, Wis.	Beaufort, N. C.
202459	*Ga. p.	Ga. s.	Nellie B.	10	6	51.0	11.8	2.4		Frt.	3	50	1905	Bayou Piron, La.	Milwaukee, Wis.
130518		Ga. s.	Nellie Bly	13	8	45.4	13.3	3.6		Frt.	3		1890	Saraha Creek, Va.	New Orleans, La.
130883		Ga. s.	Nellie Bly	9	6	43.5	15.0	3.4		Frt.	1		1900	Marsh Market, Va.	Baltimore, Md.
131020		Ga. s.	Nellie Bly	14	10	48.0	14.6	3.8		Pas.	1		1900	Millville, N. J.	Norfolk, Va.
121284		Ga. s.	Nellie Bly	11	7	31.6	10.5	3.6		Frt.	2	20	1912	Bothell, Wash.	Somers Point, N. J.
130114		St. s.	Nellie Brown	56	56	75.0	17.5	6.0		Tow.	4		1878	Pittsburgh, Pa.	Seattle, Wash.
130583		Ga. s.	Nellie C.	8	7	32.7	11.2	5.4		Fsh.	2		1892	Bremen, Me.	Pittsburgh, Pa.
207812		Ga. s.	Nellie C.	15	10	47.6	12.0	3.8		Pas.	2	50	1910	Fairhaven, Cal.	Portland, Me.
207195	*St. p.	*St. p.	Nellie Chadwick	23	23	65.0	17.5	2.3		Pas.	6	15	1910	New Harmony, Ind.	Eureka, Cal.

a German st. s. Thuringia.
 b British
 c American
 d British

e Formerly st. y.
 f Formerly st. y.
 g Formerly st. s. Henry Christian.

h Formerly ga. y. Lagonda.
 i Formerly st. y. Au Revolver.
 j Formerly st. y. Artemis.
 k Formerly st. y. Ezra Cornell 2nd.
 l Formerly *st. p. Key City.
 m Formerly U. S. Navy Cutter 453.

MERCHANT STEAM VESSELS OF THE UNITED STATES—Continued.

Official No.	Signal letters.	Rig.	Name of vessel.	Gross tonnage.	Net tonnage.	Length.	Breadth.	Depth.	Service.	Crew.	Indicated horsepower.	When built.	Where built.	Home port (when permanent document issues).
18062		St. s.	Nellie Cotton	37	20	63.9	14.6	7.6	Tow.	7	1867		Buffalo, N. Y.	Marquette, Mich.
210616		Ga. s.	Nellie Erwin	9	8	36.4	10.6	4.4	Pas.	1	25	1911	Boston, Mass.	Boston, Mass.
209261	L. C. F. K.	Ga. y.	Nellie F. II.	18	12	44.5	10.1	5.3	Yct.	1	40	1911	Toms River, N. J.	Philadelphia, Pa.
207882		St. s.	Nellie Follette	123	76	93.0	17.3	9.2	Frt.	5	150	1910	Tonawanda, N. Y.	Buffalo, N. Y.
130962		St. s.	Nellie G.	9	6	36.8	10.3	3.5	Pas.	2	2	1895	Woolwich, Me.	Bath, Me.
206071		*Ga. p.	Nellie Gray	9	9	53.0	10.6	2.4	Pas.	3	20	1909	Witt Springs, Ky.	Louisville, Ky.
130911		St. s.	Nellie H.	25	17	55.3	11.4	6.0	Fsh.	3	3	1900	Detroit, Mich.	Grand Haven, Mich.
201111		Ga. s.	Nellie H.	12	7	41.0	14.2	5.7	Frt.	2	2	1904	East Machias, Me.	Machias, Me.
206557		Ga. s.	Nellie I.	6	6	30.1	10.4	3.7	Pas.	1	13	1908	Boston, Mass.	Boston, Mass.
206826		Ga. s.	Nellie K.	13	13	65.3	10.2	4.0	Pas.	2	40	1912	Evansville, Ind.	Evansville, Ind.
206990		Ga. s.	Nellie Leona	8	6	29.6	11.2	6.0	Fsh.	1	7	1909	Friendship, Me.	Rockland, Me.
204142		Ga. s.	Nellie Maurine	38	31	76.3	19.3	2.4	Pas.	6	12	1906	Dallas, Tex.	Galveston, Tex.
206298		Ga. s.	Nellie May	9	9	38.8	10.5	2.8	Fsh.	1	16	1908	Morehead City, N. C.	Wilmington, N. C.
211208		*St. p.	Nellie May	9	9	42.0	8.0	3.0	Pas.	1	5	1913	Joliet, Ill.	Rock Island, Ill.
130415		Ga. s.	Nellie O.	7	7	38.9	13.3	3.1	Frt.	2	2	1888	Portsmouth, Va.	Norfolk, Va.
209406		Ga. s.	Nellie P.	36	32	69.0	15.4	7.0	Fsh.	8	24	1911	Pascagoula, Miss.	Mobile, Ala.
130900		St. s.	Nellie Pearson	35	24	69.4	15.0	6.0	Fsh.	4	4	1901	Everett, Wash.	Pt. Townsend, Wash.
130650		Ga. s.	Nellie S.	6	6	32.2	12.4	3.6	Frt.	1	1	1894	Double Bayou, Tex.	Galveston, Tex.
210283		Ga. s.	Nellie Russell	9	7	31.3	10.3	5.5	Pas.	1	1	1912	New Britain, Conn.	Hartford, Conn.
206236		Ga. s.	Nellie Torrey	9	6	30.0	9.5	4.0	Fsh.	2	12	1910	Wrangell, Alaska	Wrangell, Alaska
107261		St. s.	Nellie Tracy	119	80	87.5	22.3	9.8	Pas.	11	350	1896	Newburgh, N. Y.	New York, N. Y.
210736		Ga. s.	Nellie V.	11	9	28.2	9.2	3.8	Fsh.	2	12	1912	Manitowoc, Wis.	Grand Haven, Mich.
200708		*St. p.	Nellie Willett	98	88	102.0	27.5	3.5	Tow.	12	12	1904	Leavenworth, Ind.	Galveston, Tex.
130296		St. s.	Nellie B. Dey	122	79	102.0	17.5	7.5	Fsh.	17	17	1884	Lenoxville, N. C.	Wilmington, N. C.
18787		St. s.	Nellie E. Rawson	109	66	95.3	18.9	7.7	Fsh.	17	17	1873	Bath, Me.	Annapolis, Md.
130749		Ga. s.	Nellie F. Wotton	11	11	32.1	12.2	5.8	Fsh.	3	3	1897	Friendship, Me.	Portland, Me.
130325		Ga. s.	Nellie G. Davis	38	36	69.0	17.7	6.8	Cod.	2	2	1884	Bristol, Me.	Do.
130681		Ga. s.	Nellie G. York	14	11	39.5	12.6	6.3	Fsh.	3	14	1902	Bremen, Me.	Do.
206906		Ga. s.	Nellie L. Grebb	14	9	42.4	11.0	5.0	Tow.	1	54	1909	Baltimore, Md.	Baltimore, Md.
130909		St. s.	NELLIE M. GAZZAM	37	25	66.8	14.9	6.1	Tow.	3	3	1899	Philadelphia, Pa.	Philadelphia, Pa.
200173		Ga. s.	Nellie M. Stanley	14	7	48.1	13.1	5.0	Frt.	2	2	1903	Lennysville, Mo.	Lubec, Me.
130169		St. s.	Nellie M. Tyrell	10	6	39.4	12.5	2.4	Tow.	3	3	1870	Tottenville, N. Y.	New York, N. Y.
130089		Ga. s.	Nellie T. Gaskell	23	11	50.0	14.9	6.0	Frt.	2	2	1877	Gloucester, Mass.	Machias, Me.
18771		Ga. s.	Nelly	16	14	39.5	16.0	4.0	Pas.	1	1	1873	Hempstead, N. Y.	New York, N. Y.
204288		Ga. s.	Nelsie	12	11	47.0	15.0	7.6	Frt.	2	40	1911	Seattle, Wash.	Pt. Townsend, Wash.
130318		Ga. s.	Nelson	12	11	44.5	15.5	4.1	Frt.	1	1	1884	Harker Island, N. C.	Elizabeth City, N. C.
210617	L. C. P. S.	St. s.	NELSON	4,746	2,797	370.0	62.1	27.0	Frt.	39	2,100	1912	Quincy, Mass.	New York, N. Y.
206825		*Ga. p.	Nelson C.	26	26	63.0	14.0	3.0	Frt.	2	16	1912	Irvine, Ky.	Louisville, Ky.
209250	L. C. F. N.	Ga. y.	Nemaha	81	55	91.0	16.0	7.8	Yct.	8	250	1911	Baltimore, Md.	St. Joseph, Mo.
130848		St. s.	Nemasket	220	110	109.5	24.7	14.5	Tow.	9	9	1899	Tottenville, N. Y.	Fall River, Mass.
206394	L. B. D. H.	Ga. y.	Nemes	18	12	44.5	10.1	5.3	Yct.	2	2	1909	Camden, N. J.	Philadelphia, Pa.
130705		Ga. y.	Nemo	22	11	44.4	14.1	3.9	Yct.	1	1	1895	Kennebunk, Me.	Portland, Me.
203069		*Ga. p.	Nemo	8	8	39.3	9.4	3.0	Msc.	2	2	1905	Quincy, Ill.	Nashville, Tenn.
211761		Ga. s.	Nemo	14	13	39.5	8.7	2.3	Msc.	1	12	1913	Wit, N. C.	Beaufort, N. C.
130258		Ga. s.	Nena A. Rowland	38	36	64.0	20.4	6.3	Oys.	2	35	1883	Norwalk, Conn.	Rockland, Me.
205857		Ga. s.	Nenamasha	12	8	38.0	12.0	4.5	Fsh.	6	20	1911	Toledo, Oreg.	Yaquina, Oreg.
205224		Ga. s.	Neonetta	13	9	38.0	10.6	3.2	Pas.	1	18	1908	Seattle, Wash.	Pt. Townsend, Wash.
130410		St. s.	Neosho	1,982	1,659	265.0	41.0	21.0	Frt.	16	825	1888	Cleveland, Ohio	Cleveland, Ohio
204577		Ga. y.	Nepahwin	37	25	66.5	13.7	5.8	Yct.	4	4	1907	Camden, N. J.	Hartford, Conn.
130348		Ga. y.	Nepenthe	18	17	40.3	15.0	5.4	Yct.	2	2	1869	Bristol, R. I.	Baltimore, Md.
211945	K. D. H. S.	Ga. y.	Nepenthe	46	34	61.2	17.0	7.3	Yct.	2	48	1914	Fort Myers, Fla.	Philadelphia, Pa.
95996		St. s.	Neposet	67	33	75.3	18.5	8.5	Fsh.	6	6	1899	New Brighton, N. Y.	New York, N. Y.
130983		Ga. s.	Neposet	13	10	42.0	13.5	3.5	Pas.	1	1	1901	Atlantic, Mass.	Patchogue, N. Y.
207288		St. s.	Neposet	86	48	76.0	20.5	10.2	Pas.	6	375	1906	Boston, Mass.	Boston, Mass.
130324		*St. p.	Neposet No. 2	224	155	125.1	27.5	4.8	Frt.	9	200	1884	San Francisco, Cal.	San Francisco, Cal.
210150		Ga. s.	Neposit	44	40	61.6	19.2	5.5	Pas.	2	75	1912	Morehead City, N. C.	New York, N. Y.
85428		St. s.	Neptune	73	36	98.6	20.1	8.0	Pas.	6	150	1875	Myrtle, Conn.	Do.
116066		St. s.	Neptune	92	46	81.7	19.0	8.9	Tow.	6	145	1885	Philadelphia, Pa.	Philadelphia, Pa.
130725		Ga. s.	Neptune	13	12	36.7	11.0	3.8	Msc.	2	2	1896	Greenport, N. Y.	Greenport, N. Y.
130732		St. s.	Neptune	20	13	54.5	13.1	4.9	Pas.	7	7	1896	Scranton, Miss.	Louisville, Ky.
130750		St. s.	Neptune	240	163	118.0	26.6	6.0	Frt.	6	6	1897	Ballard, Wash.	Seattle, Wash.
130801		St. s.	NEPTUNE	117	80	94.0	20.1	10.5	Tow.	6	6	1898	Baltimore, Md.	Tampa, Fla.
130901		St. s.	NEPTUNE	3,717	2,773	346.0	48.0	28.0	Frt.	20	1,450	1901	Lorain, Ohio	Cleveland, Ohio
130991		Ga. s.	Neptune	19	8	53.0	11.9	3.5	Tow.	2	2	1902	Palatka, Fla.	Jacksonville, Fla.
131009		Ga. s.	Neptune	12	6	41.0	13.0	4.6	Oys.	4	4	1903	Bradley Beach, N. J.	Somers Point, N. J.
202097		Ga. s.	Neptune	10	7	39.2	10.9	3.8	Pas.	1	1	1905	Ballard, Wash.	Seattle, Wash.
204747		St. s.	Neptune	11	7	84.0	11.7	3.6	Fsh.	3	3	1907	Racine, Wis.	Grand Haven, Mich.
207057		Ga. s.	Neptune	10	9	30.0	9.1	3.5	Fsh.	1	10	1908	Traverse City, Mich.	Do.
206245		Ga. s.	Neptune	8	5	31.5	10.5	4.0	Pas.	2	10	1910	Tacoma, Wash.	Wrangell, Alaska
206275	L. B. S. J.	St. s.	NEPTUNE	237	161	113.2	24.0	12.1	Tow.	10	750	1911	Baltimore, Md.	Baltimore, Md.
208814		Ga. s.	Neptune	9	8	31.0	11.5	3.7	Pas.	2	20	1910	Marquette, Wis.	Milwaukee, Wis.
209031		Ga. s.	Neptune	7	5	34.5	9.8	3.8	Frt.	1	50	1911	Alameda, Cal.	San Francisco, Cal.

1 Formerly st. s. A. A. Sumner.
2 Formerly ga. y. Marguerite H.

3 Formerly ga. y. Ilys.
4 Formerly st. s. Netcong.

5 Formerly st. s. Gerret Polhemus.
6 Formerly st. s. S. A. McCaulley.

MERCHANT STEAM VESSELS OF THE UNITED STATES—Continued.

Official No.	Signal letters.	Rig.	Name of vessel.	Gross tonnage.	Net tonnage.	Length.	Breadth.	Depth.	Service.	Crew.	Indicated horsepower.	When built.	Where built.	Home port (where permanent document issues).
						Feet.	Feet.	Feet.						
210925		St. s.	Noptune	117	51	79.9	23.3	10.3	Tow.	6	475	1912	Boston, Mass.	Boston Mass.
130220	K. C. L. F.	St. y.	Nereld	36	19	89.3	13.0	6.0	Yct.	4		1882	Bristol, R. I.	Washington, D. C.
207820		Ga. s.	Nereld	7	7	45.2	12.8	4.5	Pas.	2	51	1908	Rookport, Tex.	Corpus Christi, Tex.
204100		Ga. s.	Nereld	42	29	65.7	16.7	6.4	Frt.	2	100	1911	Friday Harbor, Wash.	Pt. Townsend, Wash.
206344		Ga. y.	Nereld III	18	14	42.0	10.4	4.7	Yct.	1	25	1906	New York, N. Y.	Charleston, S. C.
130335	K. O. W. F.	Ga. y.	Neroldes II	21	17	55.0	10.3	6.0	Yct.	2	40	1909	Stamford, Conn.	Somers Point, N. J.
202990		St. s.	Nertha	137	69	133.0	17.4	10.8	Pas.	13	650	1887	Noank, Conn.	Milwaukee, Wis.
38750		Ga. s.	Neshaic	27	18	69.2	10.3	5.8	Yct.	2	150	1906	Upper Nyack, N. Y.	Belfast, Mo.
210816		Ga. s.	Neshaic	271	184	134.0	30.2	9.8	Frt.	6	425	1870	Cornwallis, Nova Scotia.	New York, N. Y.
130998		*St. p.	Nestor	97	31	82.4	19.6	6.0	Pas.	6	150	1902	Catlin, Wash.	Pt. Townsend, Wash.
130644		St. s.	NETHERLANDS	1,129	689	190.6	43.0	18.5	Fer.	7	740	1893	Newburgh, N. Y.	Portland, Oreg.
130422		Ga. y.	Nettlo	31	31	48.0	11.2	4.2	Yct.	2	37	1888	Tottenville, N. Y.	New York, N. Y.
116017		St. s.	Nettlo Denessen	54	36	84.0	18.3	5.6	Pas.	5		1884	Fort Howard, Wis.	Milwaukee, Wis.
18721		St. s.	Nettlo	85	46	79.4	17.5	7.8	Tow.	7		1872	Norfolk County, Va.	Norfolk, Va.
130083		Ga. s.	Nettlo	5	5	30.8	11.5	2.8	Msc.	1		1876	Bellport, N. Y.	Nowport, R. I.
130559		Ga. y.	Nettlo	29	24	59.0	13.1	6.2	Yct.	7	45	1891	New York, N. Y.	Now York, N. Y.
130660		Ga. s.	Nettlo	9	5	32.7	11.5	5.5	Fsh.	3		1894	Bremerton, Wash.	Gloucester, Mass.
202998		St. s.	Nettlo	9	6	58.0	8.0	3.6	Msc.	2	41	1905	Peoria, Ill.	Peoria, Ill.
205619		Ga. s.	Nettlo	8	7	40.6	10.0	2.6	Pas.	1	15	1908	Jacksonville, N. C.	Wilmington, N. C.
211666		Ga. s.	Nettlo	12	12	38.8	12.0	3.5	Frt.	1	18	1905	Brooklyn, N. Y.	Wilmington, Del.
130326		Ga. s.	Nettlo Allinson	23	14	63.1	17.1	5.1	Frt.	3		1893	Solomons, Md.	Annapolis, Md.
210890		Ga. s.	Nettlo B.	6	5	28.0	10.0	4.4	Frt.	1	15	1913	Vinal Haven, Me.	Vinal Haven, Me.
130730		Ga. s.	Nettlo Bell	10	8	39.0	12.2	3.4	Msc.	1		1896	-Freeport, N. Y.	Patchogue, N. Y.
130800		Ga. s.	Nettlo Belle	13	8	35.4	12.0	4.5	Frt.	1		1898	Olga, Wash.	Ketchikan, Alaska.
203162		*St. p.	Nettlo Grant	10	10	66.3	11.2	1.7	Tow.	9		1906	Frankfort, Ky.	Louisville, Ky.
130367		Ga. s.	Nettlo Green	6	5	28.5	12.5	3.0	Fsh.	1		1886	Patchogue, N. Y.	Patchogue, N. Y.
202267		*St. p.	Nettlo Johnson	72	72	116.0	28.0	5.0	Pas.	8		1905	Memphis, Tenn.	St. Louis, Mo.
130113		Ga. s.	Nettlo Lee	9	8	33.0	13.2	3.0	Pns.	0	7	1878	Lemon Creek, N. Y.	Patchogue, N. Y.
201078		Ga. s.	Nettlo M.	9	6	41.0	10.6	3.2	Frt.	2		1904	Sharptown, Md.	Crisfield, Md.
130301		Ga. s.	Nettlo May	23	22	63.8	17.1	4.5	Frt.	2		1894	Madison, Md.	Tappahannock, Va.
130989		Ga. s.	Nettlo May	10	8	52.0	13.8	3.0	Frt.	1		1902	Whitestone, Va.	Reedville, Va.
130724		*St. p.	Nettlo Quill	299	299	178.4	33.4	5.6	Pas.	10	260	1896	Mobile, Ala.	New Orleans, La.
130740		Ga. s.	Nettlo B. Smith	7	7	37.0	11.2	3.0	Msc.	1		1897	Beaufort, N. C.	Beaufort, N. C.
18680		Ga. s.	Nettlo C. Powell	19	18	55.5	17.7	4.5	Fsh.	1		1871	Stony Brook, N. Y.	New York, N. Y.
208522		St. s.	Nettlo	17	11	51.0	13.2	4.0	Tow.	2	37	1878	New York, N. Y.	Philadelphia, Pa.
201334		Ga. s.	Novada	9	6	37.6	11.2	4.2	Tow.	1	50	1904	Oakland, Cal.	San Francisco, Cal.
209316		(Ga. p.)	Novada	12	6	56.1	12.3	2.5	Frt.	3	30	1911	Cut Off, La.	New Orleans, La.
211883		St. s.	NEVADA	35	23	81.6	10.7	5.0	Pns.	3	200	1891	Tahoe, Cal.	San Francisco, Cal.
130961	K. R. N. S.	St. s.	NEVADAN	4,408	2,824	360.0	46.2	24.6	Frt.	40	3,000	1902	Camden, N. J.	New York, N. Y.
207633		Ga. s.	Nevera	8	6	35.4	8.5	2.8	Frt.	1	12	1910	Anacortes, Wash.	Pt. Townsend, Wash.
211322		Ga. s.	Never Mind	7	5	42.5	11.2	3.8	Pas.	1	10	1912	Marianna, Ark.	St. Louis, Mo.
105094		St. p.	Newark	568	436	182.0	28.0	8.6	Pas.	16	747	1871	Brooklyn, N. Y.	Newark, N. J.
130118		St. p.	Newark	2,197	1,758	268.0	42.5	18.8	Fer.	18	1,200	1877	San Francisco, Cal.	San Francisco, Cal.
130384	K. D. V. Q.	Ga. s.	Newark	162	88	93.5	27.2	7.5	Frt.	4		1887	Benicia, Cal.	Do.
130994		St. s.	NEWARK	1,308	890	192.5	46.0	15.0	Fer.	7	750	1902	Newburgh, N. Y.	New York, N. Y.
211759		St. s.	NEWARK	231	135	95.1	20.3	12.1	Tow.	7	1,193	1913	Baltimore, Md.	Do.
130779	K. N. M. J.	St. s.	Newburg	450	333	158.5	34.0	11.9	Pas.	16	350	1898	San Francisco, Cal.	San Francisco, Cal.
130262		St. p.	Newburgh	1,053	797	193.5	36.0	13.3	Fer.	8	800	1883	Newburgh, N. Y.	New York, N. Y.
130350	K. D. J. Q.	St. s.	Newburgh	1,033	741	200.0	32.0	11.0	Pas.	32	1,000	1886	Philadelphia, Pa.	Do.
211933		Ga. s.	New Alice	10	6	31.0	11.0	3.7	Frt.	1	20	1914	Anacortes, Wash.	Seattle, Wash.
130557		St. s.	New Brunswick	41	20	60.0	14.0	6.1	Tow.	4		1891	Mobile, Ala.	Houston, Tex.
130757		St. s.	NEW BRUNSWICK	1,273	865	200.0	40.0	15.4	Fer.	7	1,700	1897	Philadelphia, Pa.	New York, N. Y.
130111		St. p.	New Camella	270	135	176.5	27.5	8.4	Pas.	20	350	1878	New Orleans, La.	New Orleans, La.
130958		St. s.	NEWCASTLE	110	75	77.8	20.5	9.5	Tow.	7	500	1902	Camden, N. J.	Philadelphia, Pa.
130963		St. s.	New Castle	83	43	80.0	17.0	6.0	Pas.	4		1902	Bristol, Me.	Damariscotta, Me.
207279		Ga. s.	New Champion	19	8	47.0	14.3	4.0	Oys.	2	37	1909	De Lisle, Miss.	New Orleans, La.
130654	K. N. C. D.	*St. p.	New Daniel	49	49	100.0	19.5	2.5	Tow.	6		1901	Plaquemine, La.	Brashear, La.
130759	K. W. J. H.	St. s.	NEW ENGLAND	230	70	121.0	23.8	12.0	Fsh.	35	500	1897	Camden, N. J.	Portland, Me.
204647		St. s.	NEW ENGLAND	417	265	118.0	31.4	11.3	Frt.	7	400	1907	Quincy, Mass.	New London, Conn.
209536		Ga. s.	New England	29	19	52.3	14.9	6.1	Fsh.	8	50	1912	Tacoma, Wash.	Tacoma, Wash.
206248		Ga. s.	New Era	18	12	56.8	12.1	3.4	Frt.	2	36	1909	Stanwood, Wash.	Seattle, Wash.
130581	K. L. F. C.	St. s.	NEW HAMPSHIRE	2,395	1,505	302.7	44.0	17.5	Pas.	70	2,500	1892	Wilmington, Del.	New London, Conn.
200349		Ga. s.	New Harbor	7	7	35.1	11.7	6.0	Psh.	1	7	1903	Bristol, Me.	Portland, Me.
81410		*St. p.	New Haven	80	80	101.0	20.0	3.0	Tow.	10		1892	Pomeroy, Ohio	Kansas City, Mo.
204200	K. W. D. L.	St. s.	NEW HAVEN	2,930	1,986	275.7	45.1	16.7	Frt.	22	1,600	1907	Chester, Pa.	New London, Conn.
208537		(Ga. p.)	New Haven	13	9	63.6	12.0	2.0	Frt.	3	25	1911	New Haven, Ill.	St. Louis, Mo.
130645		Ga. s.	New Iberla	6	6	36.0	11.0	3.0	Frt.	1		1893	Morgan City, La.	Morgan City, La.
130992	K. S. C. W.	St. s.	New Jersey	478	248	148.7	29.4	17.3	Pit.	20	550	1902	Tottenville, N. Y.	New York, N. Y.
200051		Ga. s.	New Jersey	6	6	37.3	10.0	3.0	Pns.	1		1902	Now Greta, N. J.	Tuckerton, N. J.
201415	K. T. J. S.	Ga. y.	New Jersey	26	17	59.3	11.8	5.2	Yct.	3	40	1903	New York, N. Y.	Burlington, N. J.

¹ Formerly st. y. Narwhal.

² Formerly (a) British bk. Nietaux.

³ Formerly (b) American cargo Etta Moore.

⁴ Formerly st. s. Schiller.

⁵ Formerly st. p. (a) Amerliet Starin.

⁶ Formerly (b) Myndert Starin.

⁷ Formerly *st. p. Wm. Wormald.

⁸ Formerly ga. y. Colma.

MERCHANT STEAM VESSELS OF THE UNITED STATES—Continued.

Official No.	Signal letters.	Rig.	Name of vessel.	Gross tonnage.	Net tonnage.	Length.	Breadth.	Depth.	Service.	Crew.	Indicated horsepower.	When built.	Where built.	Home port (wh permanent do ment issues).
207402		Ga. s.	New Jersey	9	6	38.0	11.2	3.2	Frl.	4	1910	Ballard, Wash.	Los Angeles, Cal.	
209516		Ga. s.	New Josle	27	13	51.7	14.4	0.2	Fsh.	7	1911	Tacoma, Wash.	Tacoma, Wash.	
206082	K. W. V. J.	St. s.	NEW LONDON	2,818	1,893	273.5	44.0	19.0	Frt.	18	2,000	Wilmington, Del.	Portland, Me.	
209128		*St. p.	New Lotus	46	46	81.0	18.0	4.5	Pas.	5	1911	Indian Village, La.	Brashear, La.	
18720	J. L. S. C.	St. s.	New Orleans	1,664	1,017	249.0	33.0	24.4	Pas.	35	1,100	Wilmington, Del.	Baltimore, Md.	
209240		*St. p.	New Orleans	99	99	133.0	26.0	6.0	Pas.	18	120	Elizabeth, Pa.	Brashear, La.	
212009		Ga. s.	NEW ORLEANS	711	658	210.0	32.0	10.3	Frl.	9	210	Violet, La.	New Orleans, La.	
130368		St. p.	New Pike	75	75	115.0	25.0	3.8	Fer.	4	1887	Madison, Ind.	St. Louis, Mo.	
130056		St. s.	Newport	247	149	133.5	25.5	0.0	Frt.	15	160	San Francisco, Cal.	San Francisco, Cal.	
130170	J. T. V. P.	St. s.	Newport	2,643	1,653	329.0	38.2	23.0	Pas.	61	2,100	Chester, Pa.	New York, N. Y.	
130337		Ga. s.	Newport	12	10	39.0	11.6	3.5	Fsh.	7	18	Key West, Fla.	Key West, Fla.	
130456		*St. s.	Newport	74	37	88.0	19.0	0.0	Tow.	8	1880	Wilmington, Del.	Perth Amboy, N. J.	
205273		St. s.	Newport	51	58	72.0	16.4	5.4	Pas.	3	160	Yaquina, Oreg.	Yaquina, Oreg.	
206543		Ga. s.	Newport No. 2	9	8	47.4	9.4	4.0	Pas.	2	30	Irondequoit, N. Y.	Rochester, N. Y.	
206544		Ga. s.	Newport No. 3	7	6	45.0	8.0	3.5	Pas.	2	15	Newport News, Va.	Washington, D. C.	
130696	K. S. Q. P.	St. s.	NEWPORT NEWS	1,535	1,043	260.0	46.0	14.1	Pas.	47	2,300	Sausalito, Cal.	Sin Diego, Cal.	
209178		Ga. s.	New President	7	5	30.1	9.5	4.6	Fsh.	1	10	Cincinnati, Ohio	Louisville, Ky.	
130491		*St. p.	New Richmond	38	38	80.0	22.5	4.3	Fer.	4	1890	Saugatuck, Mich.	Grand Haven, Mich.	
207672		Ga. s.	New Richmond	14	12	54.4	14.9	3.0	Pas.	2	15	Fort Lauderdale, Fla.	Key West, Fla.	
207081		Ga. s.	New River	14	9	49.0	13.9	2.8	Frl.	1	24	Tottenville, N. Y.	New York, N. Y.	
203985		St. s.	New Rochelle	54	37	54.0	19.3	7.7	Tow.	6	75	Docket, Wash.	Seattle, Wash.	
206402		Ga. s.	New Rustler	24	16	40.5	13.9	5.2	Fsh.	7	30	West Bay City, Mich.	Cape Vincent, N. Y.	
130432		St. s.	Nowsboy	199	112	104.1	22.0	6.4	Pas.	7	225	East Boston, Mass.	Newport, R. I.	
130934	K. R. G. H.	St. s.	New Shoreham	503	317	151.0	29.1	11.8	Pas.	19	847	Hales Bar, Tenn.	Chattanooga, Tenn.	
200550		*Ga. p.	New Sun	8	8	50.4	12.2	2.8	Tow.	2	20	Newtown, N. Y.	Boston, Mass.	
200388	L. C. G. B.	St. s.	NEWTON	5,194	3,272	359.0	51.6	28.0	Frl.	30	2,600	Wilmington, Del.	New York, N. Y.	
130170		St. p.	Newtown	450	327	143.0	32.4	9.5	Fer.	5	660	Boston, Mass.	Boston, Mass.	
205073		St. p.	Newtown	447	348	130.5	27.5	11.2	Fer.	7	500	Benicia, Cal.	San Francisco, Cal.	
202508		*St. p.	Newtown No. 2	217	185	131.5	30.5	5.2	Frl.	0	150	New Orleans, La.	New Orleans, La.	
200790		*Ga. p.	New Venus	18	9	58.4	14.4	3.0	Tow.	5	1904	Chauumont, N. Y.	Cape Vincent, N. Y.	
130483		St. s.	New Westminster	34	20	61.7	16.0	4.0	Pas.	3	1890	Brooklyn, N. Y.	New York, N. Y.	
18279		St. p.	New York	642	444	161.2	33.0	12.0	Fer.	8	325	do	Philadelphia, Pa.	
18677		Ga. s.	New York	7	7	35.0	13.0	4.0	Fsh.	1	1871	do	New York, N. Y.	
130043	J. R. F. G.	St. s.	New York	2,589	2,111	281.0	33.1	20.2	Pas.	26	750	Wilmington Del.	Wilmington Del.	
130450	K. G. N. Q.	St. s.	New York	770	523	207.5	31.1	12.4	Pas.	25	689	do	do	
130602		St. p.	New York	896	537	175.0	36.6	13.3	Fer.	6	600	do	do	
130916	K. L. P. B.	St. s.	NEW YORK	10,798	4,643	517.0	63.6	22.0	Pas.	370	19,000	Clydebank, Scotland	Do.	
130736	K. N. B. M.	St. s.	NEW YORK	540	301	155.0	28.1	19.9	Plt.	20	800	Wilmington, Del.	Do.	
130983		St. s.	New York	125	85	78.5	27.0	8.7	Frl.	5	175	Brooklyn, N. Y.	Do.	
201292		Ga. s.	New York	8	5	34.0	10.0	3.3	Frl.	2	1904	Nome, Alaska.	Nome, Alaska.	
205031		Ga. s.	New York	14	8	56.6	10.7	3.8	Pas.	1	25	Veteran, Fla.	Tampa, Fla.	
206239	L. B. C. P.	St. s.	NEW YORK	2,818	1,893	278.5	44.0	19.0	Frt.	18	2,000	Wilmington, Del.	Portland, Me.	
208788		St. s.	NEW YORK	45	31	61.0	16.0	8.0	Fsh.	6	55	Lorain, Ohio	Chicago, Ill.	
211165		St. s.	NEW YORK	99	51	71.0	20.0	12.5	Tow.	4	400	Cleveland, Ohio	Duluth, Minn.	
210220		Ga. s.	New Yorker	14	10	45.0	13.5	4.5	Pas.	2	25	Brooklyn, N. Y.	New York, N. Y.	
130414		St. s.	New Island Wanderer	123	84	116.6	21.2	7.7	Pes.	9	465	Buffalo, N. Y.	Cape Vincent, N. Y.	
130773		St. p.	New Western Queen	99	74	75.5	38.0	8.0	Fer.	2	65	The Dalles, Oreg.	Portland, Oreg.	
130940		St. s.	NEW YORK CENTRAL No. 1	110	75	72.4	20.7	9.7	Tow.	7	225	Newburgh, N. Y.	New York, N. Y.	
203525		St. s.	NEW YORK CENTRAL No. 2	215	146	96.6	24.6	12.0	Tow.	6	500	do	Do.	
130878		St. s.	NEW YORK CENTRAL No. 4	457	311	101.5	30.6	11.5	Frt.	9	305	Port Richmond, N. Y.	Do.	
203594	K. V. Q. N.	St. s.	NEW YORK CENTRAL No. 5	410	278	100.4	30.5	11.5	Tow.	10	300	do	Do.	
130937		St. s.	NEW YORK CENTRAL No. 6	453	308	101.5	30.6	11.5	Frt.	9	300	do	Do.	
131000		St. s.	NEW YORK CENTRAL No. 7	113	77	73.0	21.5	9.9	Tow.	7	250	Newburgh, N. Y.	Do.	
202673		St. s.	NEW YORK CENTRAL No. 8	144	99	80.5	25.5	11.5	Tow.	6	1905	do	Do.	
76485		St. s.	NEW YORK CENTRAL No. 9	134	91	85.0	20.5	10.2	Tow.	6	224	Philadelphia, Pa.	Do.	
117017		St. s.	NEW YORK CENTRAL No. 10	175	119	94.7	23.1	11.1	Tow.	6	500	Newburgh, N. Y.	Do.	
130947		St. s.	NEW YORK CENTRAL No. 11	110	75	72.4	20.7	9.7	Tow.	7	225	do	Do.	
100415		St. s.	NEW YORK CENTRAL No. 12	103	51	82.0	19.5	9.5	Tow.	6	232	Camden, N. J.	Do.	
155151		St. s.	NEW YORK CENTRAL No. 13	103	51	82.0	19.5	9.5	Tow.	6	232	do	Do.	
206923		St. s.	NEW YORK CENTRAL No. 17	210	143	96.6	24.6	12.5	Tow.	6	500	Newburgh, N. Y.	Do.	
211726		St. s.	NEW YORK CENTRAL No. 18	255	173	99.4	25.5	13.0	Tow.	7	800	do	Do.	

¹ Formerly British st. s. City of New York.² Formerly st. s. J. H. Rutter.
³ N. Y. Centl. Ltg. Co. No. 9.⁴ Formerly st. s. S. R. Callaway.⁵ Formerly st. s. Interstate.
⁶ N. Y. Centl. Ltg. Co. No. 12.⁷ Formerly st. s. Oakland.
⁸ N. Y. Centl. Ltg. Co. No. 13.

MERCHANT STEAM VESSELS OF THE UNITED STATES—Continued.

Official No.	Signal letters.	Rig.	Name of vessel.	Gross tonnage.	Net tonnage.	Length.	Breadth.	Depth.	Service.	Crew.	Indicated horsepower.	When built.	Where built.	Home port (where permanent document issues).
210748		St. s.	NEW YORK CENTRAL No. 19.	159	108	80.3	21.5	11.4	Tow.	10	450	1912	Newburgh, N. Y.	Albany, N. Y.
210740		St. s.	NEW YORK CENTRAL No. 20.	159	108	80.3	21.5	11.4	Tow.	10	450	1912	do.	Do.
130846		St. s.	NEW YORK CENTRAL No. 21.	101	68	81.3	20.1	9.2	Tow.	6	300	1899	do.	New York, N. Y.
130847		St. s.	NEW YORK CENTRAL No. 22.	101	68	81.2	20.1	9.2	Tow.	6	300	1899	do.	Do.
131001		St. s.	NEW YORK CENTRAL No. 23.	113	77	73.0	21.5	9.9	Tow.	7	250	1903	do.	Do.
203851		St. s.	New York Central No. 24.	215	121	99.8	30.8	10.5	Frt.	8	257	1907	Tottenville, N. Y.	Do.
204760		St. s.	NEW YORK CENTRAL No. 25.	215	146	96.6	24.6	12.0	Tow.	7	1907	Newburgh, N. Y.	Do.
206924		St. s.	NEW YORK CENTRAL No. 26.	210	143	96.6	24.6	12.5	Tow.	6	500	1909	do.	Do.
207774	L. B. P. R.	St. s.	NEW YORK CENTRAL No. 27.	231	150	97.5	25.6	12.2	Tow.	5	950	1910	Camden, N. J.	Do.
210660		St. s.	NEW YORK CENTRAL No. 28.	508	345	101.8	31.5	13.6	Frt.	9	350	1912	Port Richmond, N. Y.	Do.
210661		St. s.	NEW YORK CENTRAL No. 29.	281	191	99.3	35.5	11.9	Frt.	9	350	1912	do.	Do.
200348		St. s.	New York Dock Company.	147	99	91.5	24.8	11.6	Tow.	7	450	1903	Noank, Conn.	Do.
130611		St. s.	New York Recorder.	121	100	95.0	17.5	8.8	Cnl.	5	85	1892	Lockport, N. Y.	Buffalo, N. Y.
130677		St. y.	Nia.	45	22	72.9	13.7	4.2	Yct.	2	1889	Oshkosh, Wis.	Milwaukee, Wis.
130136		St. s.	Niagara.	99	71	93.0	17.6	7.2	Cnl.	3	1878	Chicago, Ill.	Chicago, Ill.
130738		St. s.	NIAGARA.	1,951	1,463	266.0	42.2	16.8	Pas.	18	900	1897	West Bay City, Mich.	Buffalo, N. Y.
130765	K. N. H. R.	St. y.	NIAGARA.	1,443	703	245.0	30.0	19.4	Yct.	70	1,900	1898	Wilmington, Del.	New York, N. Y.
130828		St. s.	Niagara.	36	24	65.0	12.9	4.6	Pas.	2	1899	Grindstone Island, N. Y.	Cape Vincent, N. Y.
205694		St. s.	Niagara.	23	16	56.6	14.0	6.0	Fsh.	2	55	1908	Lorain, Ohio.	Chicago, Ill.
211258		Ga. s.	Niagara.	20	13	42.5	13.3	4.6	Fsh.	6	20	1913	Seattle, Wash.	Seattle, Wash.
210464		St. s.	Niagara.	1,250	850	183.7	40.0	16.0	Fer.	8	1,600	1912	Newburgh, N. Y.	New York, N. Y.
211496		Ga. y.	Niagara.	46	31	62.2	14.3	6.4	Yct.	3	160	1913	Port Clinton, Ohio.	Detroit, Mich.
207434		St. s.	NIAGARA FRONTIER.	421	287	119.8	38.9	14.6	Fer.	12	856	1910	Buffalo, N. Y.	Buffalo, N. Y.
157180	K. D. N. B.	St. y.	Niblek.	63	49	82.8	15.0	6.4	Yct.	5	150	1886	New York, N. Y.	New York, N. Y.
130669		St. s.	Nicaragua.	1,201	911	241.0	37.0	13.7	Frt.	18	800	1894	West Bay City, Mich.	Ogdensburg, N. Y.
130842		Gas.	Nicholas.	9	9	60.5	13.9	3.8	Frt.	5	1899	Marion, Md.	Reedville, Va.
201578		Ga. s.	Nicholas.	43	43	86.3	18.5	4.0	Pas.	3	1904	Wallisville, Tex.	Galveston, Tex.
206577		Ga. s.	Nicholas.	10	6	36.5	9.0	8.0	Pas.	2	21	1909	Orange, Tex.	Port Arthur, Tex.
201100		Ga. s.	Nick.	8	5	38.3	11.8	5.6	Fsh.	1	1904	Machias, Me.	Machias, Me.
209432		Ga. s.	Nickel.	9	8	34.6	9.2	3.0	Fsh.	1	9	1911	Atlantic, N. C.	Beaufort, N. C.
130448		Ga. s.	Nickerson.	39	23	69.4	18.5	6.5	Fsh.	10	14	1889	Essex, Mass.	Southwest Harbor, Me.
130922		Ga. s.	Nickerson.	14	13	45.9	15.5	5.7	Fsh.	2	1901	Osterville, Mass.	Vinoyard Haven, Mass.
211454		Ga. s.	Nicolene.	20	18	42.0	14.3	3.8	Yct.	1	40	1913	Jacksonville, Fla.	Jacksonville, Fla.
207601		*Ga. p.	Nigger Head.	13	13	46.0	11.0	3.0	Tow.	2	20	1910	New Boston, Ill.	Dubuque, Iowa.
130936		Ga. s.	Night Hawk.	14	11	36.8	12.2	4.3	Oys.	2	1901	Fall River, Mass.	New York, N. Y.
210298		*Ga. p.	Night Hawk.	7	7	45.0	11.7	2.9	Tow.	3	10	1912	Leavenworth, Kans.	Kansas City, Mo.
130501		St. s.	Nightingale.	56	37	76.0	13.0	6.0	Pas.	4	1890	Clayton, N. Y.	Ogdensburg, N. Y.
204094		Ga. s.	Nightingale.	14	9	33.0	11.9	3.6	Pas.	1	1907	Docketon, Wash.	Seattle, Wash.
210933		Ga. s.	Nightingale.	13	7	39.8	12.5	3.2	Msc.	2	12	1913	Thunderbolt, Ga.	Savannah, Ga.
96379	K. Q. C. B.	St. s.	Nihau.	341	201	148.2	33.6	11.2	Pas.	32	225	1897	Fairhaven, Cal.	Honolulu, Hawaii.
211507		Ga. y.	Nikkao.	22	13	48.0	14.8	7.8	Ycl.	3	30	1913	Boothbay Harbor, Me.	Philadelphia, Pa.
130439	K. G. J. D.	St. s.	Niko.	814	658	189.0	35.2	13.0	Frt.	14	800	1889	Trenton, Mich.	Chicago, Ill.
205495		*Ga. p.	Nile.	8	7	43.0	9.2	2.5	Pas.	1	10	1904	Wheeling, W. Va.	Wheeling, W. Va.
18603		Ga. s.	Nimbus.	12	10	33.1	12.1	5.1	Pas.	2	1869	Bristol, R. I.	New York, N. Y.
130510		St. s.	Nimrod.	116	58	94.0	21.8	8.9	Pas.	11	100	1890	Athens, N. Y.	Mobile, Ala.
130751		St. s.	Nimrod.	11	7	40.3	10.6	4.9	Frt.	2	1887	Brooklyn, N. Y.	Plattsburg, N. Y.
131011		Ga. s.	Nimrod.	22	13	53.0	10.1	4.7	Tow.	2	1903	Chukanut, Wash.	Pt. Townsend, Wash.
211026		Ga. s.	Nimrod.	8	5	30.7	9.4	3.6	Fsh.	3	12	1913	Seattle, Wash.	Do.
212292		Ga. s.	Nimrod H.	10	9	41.8	11.9	4.3	Pas.	1	32	1914	Saco, Me.	Portland, Me.
201278		Ga. s.	Nina.	9	7	45.6	9.0	3.6	Msc.	2	1904	Peoria, Ill.	Peoria, Ill.
207241		Ga. s.	Nina.	6	7	47.5	12.0	3.0	Oys.	1	25	1910	Saxis, Va.	Cape Charles, Va.
208198		Ga. s.	Nina.	8	6	31.4	8.2	4.1	Pas.	1	15	1905	Holland, Mich.	Grand Haven, Mich.
209109		Ga. s.	Nina.	9	8	28.0	8.8	2.8	Fsh.	2	8	1904	Carden Island, Mich.	Do.
204231		St. s.	Nina C.	173	106	105.0	29.0	9.5	Frt.	6	375	1907	Tomkins Cove, N. Y.	Port Arthur, Tex.
130599		Ga. s.	Nina Dare.	10	9	45.3	12.7	3.3	Frt.	1	1892	North River, N. C.	Beaufort, N. C.
212131		Ga. s.	Nina L.	7	7	26.6	8.3	3.3	Fsh.	2	12	1914	Green Bay, Wis.	Milwaukee, Wis.
208249		St. p.	Nina M.	14	12	38.9	13.4	4.4	Frt.	2	1908	Indian River, Del.	Wilmington, Del.
130718		*St. p.	Nina Padon.	84	84	103.0	26.8	4.5	Fer.	3	1896	Marietta, Ohio.	Cincinnati, Ohio.
130935		Ga. s.	Nina G. Wallace.	10	7	42.6	11.4	6.0	Tow.	1	1901	Morehead City, N. C.	Newbern, N. C.
200656		Ga. s.	Ninah.	6	6	40.0	5.0	2.1	Tow.	1	15	1904	Knoxville, Tenn.	Chattanooga, Tenn.
200397		Ga. s.	Nitawa.	6	5	46.0	9.6	2.0	Pas.	2	1903	St. Joseph, Mich.	Chicago, Ill.

(a) Darling.
 Formerly (b) Ozhesta.
 (c) Nyiked.

Formerly (a) American st. s. Huoneme.
 (b) Hawaiian st. s. Niilahu.

Formerly ga. y. Nirvana.
 Formerly st. s. Clarence M. Worth.

MERCHANT STEAM VESSELS OF THE UNITED STATES—Continued.

Official No.	Signal letters.	Rig.	Name of vessel.	Gross tonnage.	Net tonnage.	Length.	Breadth.	Depth.	Service.	Crew.	Indicated horsepower.	When built.	Where built.	Home port (where permanent document issues).
						Feet.	Feet.	Feet.						
211250		Ga. s.	Nipissing	28	19	48.4	13.3	6.1	Pas.	1	30	1913	Detroit, Mich.	Marquette, Mich.
130272		St. s.	Nipigon	626	540	191.0	34.0	13.7	Frt.	12	700	1885	St. Clair, Mich.	Toledo, Ohio.
201700	K. T. Q. L.	Ga. y.	NIRODHA	323	304	119.8	22.1	8.2	Yct.	4	130	1901	Nowburgh, N. Y.	New York, N. Y.
111412	K. R. Q. N.	St. y.	NIKVANA	539	367	195.6	27.2	15.9	Yct.	3	2,450	1902	Port Richmond, N. Y.	Providence, R. I.
130190	K. W. V. G.	Ga. y.	Nirvana	23	21	40.0	16.1	7.1	Yct.	1		1881	Boston, Mass.	Boston, Mass.
208590		St. s.	Nisqually	255	173	127.0	24.5	7.8	Pas.	3	950	1911	Dockton, Wash.	Tacoma, Wash.
130764		St. s.	Nits	40	27	57.8	14.4	6.6	Tow.	3		1893	Norfolk, Va.	Norfolk, Va.
202142		Ga. y.	Niuka	22	17	63.2	10.7	6.1	Yct.	3		1905	New York, N. Y.	Philadelphia, Pa.
200850		Ga. s.	Nivin	17	10	46.0	16.6	8.3	Oya.	6	25	1904	Hampton, Va.	Newport News, Va.
208297		Ga. s.	Nix Bros.	10	9	37.3	12.8	3.5	Frt.	2	8	1910	Mount Pleasant, S. C.	Charleston, S. C.
210228		Ga. s.	NIXONA	11	11	42.7	7.8	3.5	Pas.	2	24	1910	Grafton, Ill.	St. Louis, Mo.
131012		Ga. s.	Noble Grand	7	7	26.8	12.3	3.3	Fsh.	1		1903	Hyannisport, Mass.	Barnstable, Mass.
203427		Ga. s.	Nobles and Bro.	13	7	41.2	11.4	4.9	Frt.	2		1900	Mount Pleasant, S. C.	Charleston, S. C.
207992		St. s.	Noddie Island	710	483	160.2	37.5	14.2	Per.	31	700	1899	Boston, Mass.	Boston, Mass.
116748	K. Q. C. D.	St. s.	Noeau	294	221	120.2	28.0	10.2	Fer.	6	228	1896	Port Blakeley, Wash.	Honolulu, Hawaii.
130933		St. y.	Nokomis	70	52	125.0	16.0	7.5	Yct.	7		1901	Alexandria Bay, N. Y.	New York, N. Y.
202212	K. S. Q. C.	Ga. y.	Nokomis	44	39	64.5	14.2	6.0	Yct.	3		1903	Mariner Harbor, N. Y.	Charleston, S. C.
202401		Ga. s.	Nokomis	14	7	44.0	13.8	5.8	Frt.	2		1905	East Machias, Me.	Lubec, Me.
204484		Ga. s.	Nokomis	10	7	38.0	8.4	7.0	Pas.	1		1907	Memphis, Tenn.	Memphis, Tenn.
205152		Ga. s.	Nokomis	14	9	52.4	11.2	3.4	Pas.	1	40	1906	Shaw Island, Wash.	Pt. Townsend, Wash.
207140		Ga. s.	Nokomis	12	8	36.4	11.3	2.6	Frt.	2		1910	Gulf City, Fla.	Tampa, Fla.
212143	L. D. K. Q.	St. y.	Nokomis	303	206	154.5	23.6	12.8	Fct.	30	1,000	1914	Brooklyn, N. Y.	Detroit, Mich.
207243		Ga. s.	Nokomis No. 1	9	6	32.5	8.1	3.3	Pas.	1		1910	Mount Vernon, Wash.	Pt. Townsend, Wash.
131018		St. s.	Noia	11	8	35.0	9.7	3.8	Pas.	1		1903	Astoria, Ore.	Astoria, Ore.
130880	K. R. V. B.	St. y.	NOMA	768	519	286.0	28.1	10.4	Yct.	59	4,500	1903	Port Richmond, N. Y.	New York, N. Y.
130920		Ga. s.	Nomad	32	17	64.8	13.8	5.0	Fsh.	5		1901	Noank, Conn.	Newport, R. I.
130975		Ga. s.	Nomad	9	6	41.3	8.5	3.3	Pas.	1	10	1902	Anacortes, Wash.	Pt. Townsend, Wash.
202603		Ga. s.	Nomad	31	16	57.2	12.4	4.6	Pas.	3		1905	Jacksonville, Fla.	Jacksonville, Fla.
208435		Ga. s.	Nomad	7	5	33.2	6.1	3.0	Pas.	1		1907	East St. Louis, Ill.	St. Louis, Mo.
130859	K. F. V. F.	St. s.	Nome City	939	597	230.0	30.0	16.2	Pas.	25	637	1900	Fairhaven, Cal.	San Francisco, Cal.
208983		Ga. s.	No Name	7	5	41.2	9.0	3.5	Frt.	1	30	1909	Astoria, Ore.	Portland, Ore.
210006		Ga. s.	None Such	23	15	49.0	14.2	4.8	Frt.	3	40	1912	San Diego, Cal.	San Diego, Cal.
18768		Ga. s.	Nonie	11	6	33.4	11.8	3.2	Frt.	1		1873	Smithfield, Va.	Norfolk, Va.
207288		Ga. s.	Nonie	11	6	42.6	12.6	3.4	Mec.	2	25	1908	Crittenden, Va.	Newport News, Va.
13060		Ga. s.	Nonparell	22	17	48.2	15.5	5.1	Frt.	1		1857	Cranberry Isle, Me.	Eastport, Me.
130894		Ga. s.	Nonparell	52	31	65.5	21.7	5.2	Pas.	2		1900	San Francisco, Cal.	San Francisco, Cal.
201557	K. T. M. S.	St. s.	NONPARELL	167	99	101.0	25.0	12.0	Pas.	8	875	1904	Noank, Conn.	Baltimore, Md.
204272	K. W. F. C.	Ga. y.	Noonka	17	12	39.0	13.6	5.8	Yct.	1		1907	Winslow, Wash.	Seattle, Wash.
208960		Ga. s.	Nor-Kap	15	10	40.0	10.6	5.0	Fsh.	2		1911	Utsalady, Wash.	Do.
203511		Ga. s.	Nora	14	14	52.5	13.6	3.4	Mec.	1	30	1906	East San Pedro, Cal.	Los Angeles, Cal.
206012		Ga. s.	Noia	14	9	51.1	11.6	3.2	Pas.	1	75	1909	Astoria, Ore.	Pt. Townsend, Wash.
208751		Ga. s.	Nora	18	12	40.8	13.0	6.0	Fsh.	5	25	1911	Tacoma, Wash.	Tacoma, Wash.
209622		Ga. s.	Nora	53	36	65.0	16.3	7.5	Fsh.	1	110	1912	Seattle, Wash.	Pt. Townsend, Wash.
211987		Ga. p.	Nora	27	22	64.2	13.7	3.0	Frt.	4	25	1914	Wilmington, N. C.	Wilmington, N. C.
210446		Ga. y.	Norbeth	18	15	47.2	10.6	4.4	Yct.	1	36	1908	Port Clinton, Ohio	Detroit, Mich.
210167		Ga. s.	Nora B. Robinson	13	5	44.3	11.0	4.8	Fsh.	6	24	1912	Long Island, Mo.	Gloucester, Mass.
209852		Ga. s.	Nora D. Sawyer	42	23	52.2	16.5	7.4	Fsh.	2		1912	Thomaston, Mo.	Machias, Me.
131019		Ga. s.	Nordby	13	9	44.2	10.3	4.1	Tow.	1		1903	Tacoma, Wash.	Ketchikan, Alaska.
203906		Ga. y.	Nordeda	16	14	41.0	10.3	4.8	Yct.	2		1907	Boston, Mass.	Kansas City, Mo.
202978		Ga. s.	Norene	13	9	53.7	12.8	3.2	Fsh.	1		1906	Everett, Wash.	Wrangell, Alaska.
130328	K. C. V. S.	St. s.	Norfolk	211	105	116.3	23.0	12.0	Pas.	12	915	1885	Wilmington, Del.	Philadelphia, Pa.
203794		St. s.	NORFOLK	99	67	76.5	19.8	8.0	Tow.	9	350	1907	Philadelphia, Pa.	Norfolk, Va.
210861	L. C. S. G.	St. s.	NORFOLK	3,621	1,966	310.7	48.1	25.5	Frt.	33	1,750	1913	Camden, N. J.	Boston, Mass.
211937		Ga. p.	Norfolk	22	15	64.8	21.0	3.2	Frt.	1	30	1913	Parkersburg, W. Va.	Pittsburgh, Pa.
130835		St. s.	Norfolk County	819	557	155.0	54.0	12.0	Fer.	4	600	1891	East Boston, Mass.	Norfolk, Va.
204248		Ga. s.	Norine	8	5	36.0	8.0	3.9	Pas.	1		1907	Decatur, Wash.	Pt. Townsend, Wash.
206583		Ga. s.	Norline	13	9	37.5	10.3	4.9	Pas.	1	24	1909	Mount Vernon, Wash.	Pt. Townsend, Wash.
212132		Ga. s.	Norline V	6	6	23.9	8.2	3.3	Fsh.	2	10	1914	Green Bay, Wis.	Milwaukee, Wis.
211277		Ga. s.	Norka	28	26	50.0	12.4	2.6	Pas.	1	40	1913	St. Louis, Mo.	St. Louis, Mo.
130701		Ga. s.	Norma	14	12	38.0	14.0	3.8	Pas.	1		1889	Bay Shore, N. Y.	Patchogue, N. Y.
130787		*St. p.	Norma	388	452	180.0	32.6	5.6	Pas.	20		1891	Bridgeport, Idaho	Portland, Ore.
201326		Ga. s.	Norma	12	11	37.7	8.3	4.0	Pas.	1		1904	Chicago, Ill.	Chicago, Ill.
209501		Ga. s.	Norma	13	11	49.1	9.0	3.1	Pas.	1	30	1911	Randolph, Ore.	Cool Bay, Ore.
211306		Ga. s.	Norma	17	11	40.0	12.0	4.8	Fsh.	6	20	1913	Seattle, Wash.	Seattle, Wash.
211158		Ga. s.	Norma	24	15	52.8	13.5	3.0	Frt.	2	28	1912	Charlotte Harbor, Fla.	Key West, Fla.
212361		Ga. s.	Norma	14	13	515.0	10.8	4.6	Pas.	0	18	1914	Houston, Tex.	Houston, Tex.
212403		Ga. s.	Norma	10	7	38.6	9.2	3.6	Mec.	1	14	1914	Atlantic, N. C.	Beaufort, N. C.
208627		Ga. s.	Norma Marie	8	6	32.7	0.7	4.2	Pas.	1	16	1911	San Diego, Cal.	San Diego, Cal.
130771		Ga. s.	Norman	6	5	30.8	13.7	3.0	Frt.	1		1898	Bayport, N. Y.	Patchogue, N. Y.
202768		Ga. s.	Norman	11	6	41.0	10.1	3.8	Pas.	2		1905	Wiscasset, Me.	Boothbay, Me.
206445		Ga. s.	Norman	21	14	43.3	12.6	4.7	Fsh.	3	30	1911	Seattle, Wash.	Seattle, Wash.
207941		Ga. s.	Norman P.	8	7	28.5	8.8	3.0	Fsh.	1		1905	Garden Island, Mich.	Grand Haven, Mich.
208597		Ga. s.	Norman II	16	5	44.5	12.5	5.3	Pas.	2	25	1911	Wiscasset, Me.	Boothbay, Me.

1 Formerly (a) sloop-yacht Nirvana.
 2 Formerly (b) British sloop-yacht Nirvana.
 3 Formerly ga. y. Captain.

4 Formerly (a) American sch. Soray.
 5 Formerly (b) Hawaiian st. s. Noeau.

6 Formerly ga. y. Arah.
 7 Formerly U. S. S. East Boston.

MERCHANT STEAM VESSELS OF THE UNITED STATES—Continued.

Official No.	Signal letters.	Rtg.	Name of vessel.	Gross tonnage.	Net tonnage.	Length.	Breadth.	Depth.	Service.	Crew.	Indicated horsepower.	When built.	Where built.	Home port (where permanent document issues).
						Feet.	Feet.	Feet.						
212194		Ga. s.	Norman III.	5	5	37.5	7.5	3.1	Pas.	1	24	1914	St. Louis, Mo.	St. Louis, Mo.
130709		Ga. s.	Norman Sunde.	25	17	47.8	16.6	6.1	Fsh.	5	1896	Poulsbo, Wash.	Seattle, Wash.
203543		St. s.	NORMAN B. REAM	7,053	5,444	580.0	63.0	27.4	Frt.	21	1,800	1906	Chicago, Ill.	Duluth, Minn.
130655		St. s.	Normandio.	667	430	160.0	35.3	10.8	Frt.	12	600	1894	Green Bay, Wis.	Chicago, Ill.
211116		Ga. y.	Noemandie.	17	15	50.0	10.7	3.5	Ycl.	2	60	1913	New York, N. Y.	New York, N. Y.
130939		Ga. s.	Normandy.	6	5	33.8	12.0	3.1	Oys.	1	1901	Morgan City, La.	Morgan City, La.
205017		St. s.	NORMANIA	4,871	3,705	420.0	62.0	24.0	Frt.	21	1,500	1908	St. Clair, Mich.	Cleveland, Ohio.
209809		Ga. s.	Normanna.	8	6	32.3	9.6	5.1	Frt.	1	25	1912	San Diego, Cal.	San Diego, Cal.
200147	K. S. P. L.	Ga. y.	Normona.	52	45	71.9	22.2	5.2	Yot.	4	1903	Tottenville, N. Y.	Key West, Fla.
130702		Ga. s.	Norola.	14	13	54.5	10.8	7.0	Pas.	1	1895	City Island, N. Y.	Providence, R. I.
130057	J. W. Q. T.	St. s.	North America.	289	144	130.0	28.2	14.0	Tow.	29	750	1876	Camden, N. J.	New York, N. Y.
211076		St. s.	NORTH AMERICAN	2,317	1,262	239.0	47.1	13.3	Pas.	60	2,000	1913	Ecorse, Mich.	Chicago, Ill.
211727	L. D. H. C.	St. s.	NORTH AMERICAN	134	14	82.0	21.5	10.4	Frt.	11	60	1913	Camden, N. J.	New York, N. Y.
130942		St. p.	North Beach.	833	525	164.4	37.7	15.5	Fer.	6	550	1901	Shooters Island, N. Y.	Do.
210592		Ga. s.	North Cape.	18	12	39.1	12.9	5.4	Fsh.	6	20	1912	Seattle, Wash.	Seattle, Wash.
130417	K. F. H. G.	St. s.	North Forz.	322	244	157.3	33.7	10.5	Pas.	18	390	1888	Fairhaven, Cal.	San Francisco, Cal.
210681		St. s.	NORTH HARBOR	73	39	68.7	17.0	11.0	Tow.	4	300	1912	Cleveland, Ohio.	Duluth, Minn.
130904		St. s.	North King.	80	40	80.0	18.0	8.1	Frt.	0	1901	Portland, Ore.	Portland, Ore.
206144		St. s.	NORTH LAKE	3,861	2,941	350.0	46.0	28.0	Pas.	21	1,800	1909	St. Clair, Mich.	Buffalo, N. Y.
130690		St. s.	NORTH LAND.	4,244	2,339	338.5	44.0	23.2	Fsh.	189	7,000	1895	Cleveland, Ohio.	Duluth, Minn.
200670	K. T. D. H.	Ga. s.	Northland.	33	18	57.0	16.0	5.5	Pas.	11	1904	Ballard, Wash.	Pt. Townsend, Wash.
210133		St. s.	Northland.	845	560	195.0	39.2	14.6	Tow.	26	664	1904	Fairhaven, Cal.	San Francisco, Cal.
205044	K. W. N. S.	St. s.	NORTHLAND.	697	360	140.0	27.0	14.5	Frt.	14	350	1908	Seattle, Wash.	Kotchkikan, Alaska.
207282	L. B. J. T.	St. s.	NORTH LAND.	3,282	1,973	304.4	47.2	19.8	Pas.	40	4,000	1910	Wilmington, Del.	Boston, Mass.
208377	L. B. T. F.	St. s.	NORTHLAND.	2,055	1,205	291.2	51.0	18.0	Pas.	65	2,400	1911do.	Washington, D. C.
209673		Ga. s.	North Light.	20	13	41.0	12.3	6.4	Fsh.	7	27	1912	Seattle, Wash.	Seattle, Wash.
85880		St. s.	Northport.	89	44	83.0	20.0	7.0	Pas.	7	1885	Wilmington, Del.	New York, N. Y.
206229		St. s.	NORTH SEA	3,021	3,045	351.2	46.2	31.0	Frt.	21	1,800	1909	Ecorse, Mich.	Buffalo, N. Y.
18569		Ga. s.	North Star.	19	18	48.7	15.5	5.8	Fsh.	2	1867	Boston, Mass.	Newport, R. I.
130374		St. s.	North Star.	29	27	50.3	18.2	3.6	Fsh.	1	1887	Aina, Me.	Wicasset, Me.
130666		Ga. s.	North Star.	9	7	27.0	10.6	5.0	Fsh.	1	1894	Waldoboro, Me.	Southwest Harbor, Me.
130814		St. s.	North Star.	99	67	73.0	10.0	8.2	Tow.	22	1899	Seattle, Wash.	Chicago, Ill.
130924	K. Q. V. W.	St. s.	NORTH STAR	3,169	1,999	298.8	48.0	17.2	Tow.	76	4,200	1901	Chester, Pa.	Boston, Mass.
200309		Ga. s.	North Star.	14	9	40.0	13.0	3.0	Tow.	2	1903	Baltimore, Md.	Charleston, S. C.
202112		Ga. s.	North Star.	13	9	35.5	10.3	3.8	Tow.	1	1905	Ballard, Wash.	Pt. Townsend, Wash.
202530		Ga. s.	North Star.	10	8	35.4	9.8	3.4	Pas.	1	1905	Marshfield, Ore.	Coos Bay, Ore.
202938		*St. p.	North Star.	138	138	140.0	32.0	4.2	Pas.	10	280	1906	Dubuque, Iowa.	Dubuque, Iowa.
203128		Ga. s.	North Star.	12	8	38.3	10.0	3.4	Pas.	1	1907	Hadlock, Wash.	Pt. Townsend, Wash.
204761		*St. p.	North Star.	198	125	100.0	21.4	4.1	Pas.	13	130	1907	Wenatchee, Wash.	Seattle, Wash.
205902		Ga. s.	North Star.	13	9	42.0	14.4	4.3	Fsh.	1	20	1908	Poulsbo, Wash.	Do.
206887		Ga. s.	North Star.	11	9	32.0	10.6	3.3	Fsh.	2	14	1909	Seattle, Wash.	Juneau, Alaska.
207011		Ga. s.	North Star.	11	9	39.7	11.3	4.8	Frt.	1	3	1913	Orcas, Alaska.	Cordova, Alaska.
208300		St. s.	NORTH STAR.	3,849	2,928	350.0	46.0	26.0	Pas.	20	1,500	1909	St. Clair, Mich.	Buffalo, N. Y.
130908		Ga. s.	North Star.	8	8	35.3	10.8	3.0	Fsh.	1	16	1910	Killsnoo, Alaska.	Juneau, Alaska.
209458		St. s.	North Star.	18	9	53.2	17.5	3.3	Frt.	3	1911	De Lisle, Miss.	New Orleans, La.
130907	K. Q. R. J.	St. s.	NORTHTOWN	2,208	1,297	242.0	42.2	23.2	Frt.	23	1,150	1901	Chicago, Ill.	Port Arthur, Tex.
130450		*St. p.	North West.	324	301	134.7	27.5	4.8	Pas.	12	1889	Portland, Ore.	Portland, Ore.
130661		St. s.	North West.	4,244	2,339	358.5	44.0	23.2	Pas.	189	7,000	1894	Cleveland, Ohio.	Duluth, Minn.
204886		Ga. s.	Northwest.	9	6	34.9	8.6	4.4	Pas.	1	1907	Anacortes, Wash.	Seattle, Wash.
130908	K. Q. R. L.	St. s.	NORTHWESTERN	2,207	1,299	242.0	42.2	23.2	Frt.	23	1,150	1901	Chicago, Ill.	Port Arthur, Tex.
155177	K. G. V. M.	St. s.	NORTHWESTERN	3,406	2,334	336.2	43.2	22.0	Pas.	80	2,600	1889	Chester, Pa.	Pt. Townsend, Wash.
209574		Ga. s.	Northwestern	20	13	42.6	12.1	4.6	Fsh.	5	15	1912	Everett, Wash.	Do.
212095		Ga. s.	Northwestern II	29	19	40.0	14.0	5.8	Fsh.	7	40	1914	Seattle, Wash.	Seattle, Wash.
130410		St. s.	NORTH WIND	2,476	1,885	299.5	40.8	21.6	Frt.	18	1,200	1888	Cleveland, Ohio.	Buffalo, N. Y.
209510		Ga. y.	North Wind	93	63	91.8	17.0	8.0	Yot.	7	200	1912	Baltimore, Md.	New York, N. Y.
206125	L. C. H. D.	*St. p.	Northeri.	185	117	125.0	26.0	4.0	Tow.	6	300	1909	Jeffersonville, Ind.	Louisville, Ky.
130420		St. s.	NORTHERN KING.	2,476	1,885	299.5	40.8	21.6	Frt.	18	1,200	1888	Cleveland, Ohio.	Buffalo, N. Y.
130407		St. s.	NORTHERN LIGHT	2,476	1,885	299.5	40.8	21.6	Frt.	18	1,200	1888do.	Do.
206413		Ga. s.	Northern Light.	12	8	37.8	10.8	4.5	Tow.	1	50	1908	Alameda Point, Cal.	San Francisco, Cal.
130436		St. s.	NORTHERN QUEEN	2,476	1,885	299.5	40.8	21.6	Frt.	18	1,200	1889	Cleveland, Ohio.	Buffalo, N. Y.
130437		St. s.	NORTHERN WAVE	2,476	1,885	299.5	40.8	21.6	Frt.	18	1,200	1889do.	Do.
130733		St. s.	Northumberland.	167	99	134.2	20.0	9.3	Fsh.	9	350	1897	Pocomoke City, Md.	Rodville, Va.
130855		St. s.	NORTHUMBERLAND.	933	675	100.0	41.0	11.0	Pas.	44	1,600	1900	Philadelphia, Pa.	Baltimore, Md.
130733		St. s.	NORUMBEGA	304	142	146.0	28.0	10.1	Pas.	15	700	1902	Bath, Me.	Portland, Me.
130970	K. R. T. V.	St. s.	Norwalk.	1,007	881	209.2	38.8	14.0	Frt.	15	600	1891	Mount Clemens, Mich.	Detroit, Mich.
130528		St. s.	Norwalk.	110	75	73.6	22.8	9.7	Tow.	8	400	1908	Tottenville, N. Y.	New York, N. Y.
205195		St. s.	NORWALK	6,673	5,314	604.0	58.0	25.6	Frt.	24	2,000	1910	Toledo, Ohio.	Oswego, N. Y.
207247		Ga. s.	Norwalk.	10	7	29.7	9.0	3.0	Pas.	0	12	1908	Seattle, Wash.	Pt. Townsend, Wash.
18578		St. p.	Norwalk.	255	127	160.0	25.0	8.0	Tow.	12	450	1836	New York, N. Y.	Albany, N. Y.
130812		St. s.	Norwood.	135	92	95.0	19.8	5.7	Pas.	3	1890	Tacoma, Wash.	Seattle, Wash.
201446	K. T. L. B.	St. s.	Norwood.	760	492	203.0	38.5	15.0	Pas.	28	675	1904	Winslow, Wash.	San Francisco, Cal.
130672	K. M. H. J.	St. s.	NORTINGHAM	408	204	128.5	27.3	17.1	Tow.	15	735	1894	Camden, N. J.	New York, N. Y.
130549		Ga. s.	Norus.	14	14	37.2	14.6	5.9	Pas.	1	1886	Fall River, Mass.	Do.
130306	K. C. P. S.	St. y.	NORUMHAL.	708	522	235.0	20.0	18.5	Yct.	43	1,400	1884	Wilmington, Del.	Do.

1 Formerly st. s. George W. Doherty.

2 Formerly st. s. Orizaba.

MERCHANT STEAM VESSELS OF THE UNITED STATES—Continued.

Official No.	Signal letters.	Rtg.	Name of vessel.	Gross tonnage.	Net tonnage.	Length.	Breadth.	Depth.	Service.	Crew.	Indicated horsepower.	When built.	Where built.	Home port (where permanent document issues).
204356		St. s.	Nourmahal	29	14	58.0	12.4	3.7	Tow.	1		1905	Houghton, Mich.	Marquette, Mich.
130305		St. s.	Novelty	63	42	71.5	17.5	6.8	Tow.	7		1884	North Bend, Oreg.	San Francisco, Cal.
130713		Ga. s.	Novelty	11	11	32.5	12.1	6.0	Frt.	1		1890	Friendship, Me.	Rockland, Me.
201495	K. T. M. W.	Ga. y.	Novla	41	39	65.0	17.8	6.0	Yct.	3		1904	Tottenville, N. Y.	St. Augustine, Fla.
130781		Ga. s.	Novloe	14	10	39.9	10.6	3.9	Tow.	2		1898	Anacortes, Wash.	Seattle, Wash.
130458		*St. p.	No Wonder	269	235	135.3	27.8	5.6	Tow.	9		1889	Portland, Oreg.	Portland, Oreg.
130477		Ga. s.	Now Then	8	7	33.3	10.6	4.9	Fsh.	1		1891	Brooksville, Me.	Mt. Desert Ferry, Me.
130598		Ga. s.	Now Then	10	10	37.2	12.2	6.7	Frt.	2		1893	North Haven, Me.	Lubec, Me.
130395	K. F. B. P.	St. s.	Noyo	316	229	150.0	33.2	10.5	Frt.	19	300	1887	San Francisco, Cal.	San Francisco, Cal.
130603		St. p.	No. 1	55	35	60.0	22.0	3.4	Msc.	1		1887	Detroit, Mich.	Detroit, Mich.
208606		Ga. s.	No. 1	13	6	37.5	9.8	6.2	Tow.	2	60	1911	Salisbury, Md.	Philadelphia, Pa.
130575		St. s.	No. 2	65	34	50.2	20.6	5.0	Pld.	4		1891	Washington, D. C.	Washington, D. C.
209470		Ga. s.	No. 2	13	6	37.5	9.8	6.2	Tow.	2	60	1911	Salisbury, Md.	Philadelphia, Pa.
201588		St. s.	No. 3	18	12	45.3	10.7	6.1	Pol.	3		1904	Bayonne, N. J.	New York, N. Y.
201589		Ga. s.	No. 3	9	8	26.8	9.0	3.2	Pol.	1	12	1890	N. Maniton Island, Mich.	Grand Haven, Mich.
201589		St. s.	No. 4	18	12	45.3	10.7	6.1	Pol.	3		1904	Bayonne, N. J.	New York, N. Y.
203698		St. s.	No. 15, M. F. D.	104	132	106.2	26.0	13.7	Frh.	11	750	1903	Chicago, Ill.	Milwaukee, Wis.
130664		St. s.	No. 17, M. F. D.	136	92	99.0	24.4	10.2	Frh.	10	730	1893	Sheboygan, Wis.	Do.
130714		St. s.	No. 23, M. F. D.	133	90	100.5	24.7	10.2	Frh.	10	700	1896	Sturgeon Bay, Wis.	Do.
203072		St. s.	No. 29, M. F. D.	148	91	96.0	25.8	11.6	Frh.	10	700	1906	Manitowoc, Wis.	Do.
130360	K. D. S. M.	St. s.	Nucces	3,367	2,465	328.0	44.2	21.2	Pas.	60	2,000	1887	Chester, Pa.	New York, N. Y.
206716		Ga. p.	Nul Souel	14	11	43.0	11.0	5.9	Frt.	2	11	1909	Sharptown, Md.	Philadelphia, Pa.
210978		*Ga. s.	Number 201	46	46	72.0	16.0	4.0	Ten.	5	56	1913	Dubuque, Iowa	Milwaukee, Wis.
207432	L. B. N. G.	Ga. y.	Nurmah	59	49	66.8	19.0	7.2	Yct.	3	40	1910	Boston, Mass.	New Bedford, Mass.
200856	K. T. C. B.	St. s.	NURMAHAK	739	478	175.5	34.0	14.5	Frt.	19	700	1904	Alameda, Cal.	San Francisco, Cal.
96111	K. J. N. C.	St. y.	Nushka	37	18	77.2	12.0	6.0	Yct.	8		1891	Boston, Mass.	New York, N. Y.
206516		Ga. y.	Nushka	31	14	59.2	12.0	4.5	Yct.	1	35	1909	Baltimore, Md.	Baltimore, Md.
130896		Ga. s.	Nuten	22	15	44.4	12.5	4.3	Frt.	2		1901	Astoria, Oreg.	Chicago, Ill.
209559		Ga. s.	Nutmeg	13	9	35.5	12.8	3.4	Pas.	1	7	1912	Charleston, S. C.	Beaufort, S. C.
130125		St. s.	Nyack	1,188	955	231.0	33.0	14.7	Pas.	72	1,200	1878	Buffalo, N. Y.	Milwaukee, Wis.
130523		St. s.	Nyack	117	58	60.0	22.2	9.8	Tow.	6	400	1891	Philadelphia, Pa.	New York, N. Y.
130462		St. s.	Nyanza	2,296	1,870	280.0	41.4	23.4	Frt.	18	950	1890	West Bay City, Mich.	Buffalo, N. Y.
130486	K. H. J. M.	St. y.	Nydia	93	63	110.0	16.3	9.4	Yct.	10		1890	Brooklyn, N. Y.	New York, N. Y.
130948		Ga. s.	Nydia	7	6	50.0	8.7	3.0	Pas.	1	24	1899	Grand Rapids, Mich.	Vicksburg, Miss.
204164		Ga. y.	Nydia	19	19	47.7	11.0	6.0	Yct.	2		1907	Boston, Mass.	New York, N. Y.
203884		Ga. s.	Nymph	15	10	38.5	12.7	4.3	Tow.	2	30	1906	Key West, Fla.	Key West, Fla.
211439		Ga. y.	Nymph	41	27	57.5	14.5	6.1	Yct.	1	65	1913	Port Clinton, Ohio	Sandusky, Ohio.
130564		Ga. s.	Nympha	7	7	28.2	10.4	5.9	Fsh.	2		1891	Bremen, Me.	South West Harbor, Me.
			O.											
203378		St. s.	O. B. Tanner	137	91	89.3	17.1	4.2	Frt.	5	65	1901	Port Byron, N. Y.	Buffalo, N. Y.
156208		St. s.	O. E. Parks	392	289	134.4	27.7	11.0	Frt.	11	400	1891	Saugatuck, Mich.	Chicago, Ill.
212231		Ga. s.	O. E. S.	14	13	38.0	16.7	3.6	Frt.	1	12	1914	Port Jefferson, N. Y.	Patchogue, N. Y.
206532		St. s.	O. H. Vessels	83	56	93.0	22.0	8.6	Frt.	4	100	1908	Cambridge, Md.	Wilmington, Del.
155362		Ga. s.	O. I. C. U.	6	5	32.0	11.6	3.0	Frt.	3	6	1899	Franklin, La.	Morgan City, La.
212385		*St. p.	O. K.	31	24	68.0	17.4	3.5	Tow.	1	12	1914	Wrightsville, Ohio	Cincinnati, Ohio.
155336	K. N. S. D.	St. s.	O. L. HALENBECK	192	135	103.3	22.0	12.6	Tow.	10	500	1898	Philadelphia, Pa.	New York, N. Y.
211074	L. C. T. V.	St. s.	O. M. Clark	844	466	100.5	41.0	14.2	Frt.	20	625	1913	Hoquiam, Wash.	San Francisco, Cal.
126007		St. s.	O. M. Field	29	17	257.8	18.8	6.9	Tow.	3		1882	Muskegon, Mich.	Buffalo, N. Y.
155172		Ga. s.	O. P. Roberts	16	15	61.0	17.1	3.3	Frt.	2	20	1889	St. Peters Creek, Md.	Annapolis, Md.
206143		Ga. s.	O. S. Lloyd	11	9	46.0	11.4	4.2	Frt.	1	28	1909	Salisbury, Md.	Crisfield, Md.
209442		Ga. s.	O. W. Payne	23	16	64.0	15.2	3.7	Oys.	2	25	1911	Palmer, Va.	Tappanannock, Va.
204952		*Ga. p.	O. & C.	11	5	48.9	13.6	2.8	Oys.	3		1908	Bayou Laplace, La.	New Orleans, La.
155323		St. p.	Oak Island	26	21	71.0	14.3	3.2	Pas.	2		1898	Glenwood, N. Y.	Patchogue, N. Y.
19369		Ga. s.	Oakland	38	33	58.3	19.6	5.9	Frt.	1		1873	Charleston, S. C.	Charleston, S. C.
19447		St. p.	Oakland	1,672	1,108	65.0	41.5	10.0	Fer.	13	200	1875	Oakland, Cal.	San Francisco, Cal.
211664		Ga. y.	Oasis	30	23	246.3	14.2	5.0	Yct.	2	40	1913	New York, N. Y.	New York, N. Y.
210035		Ga. y.	Oboron	14	10	53.0	10.5	3.7	Yct.	2	40	1911	Ogdensburg, N. Y.	Cape Vincent, N. Y.
156420		St. s.	O'Brien Brothers	108	73	81.6	21.8	9.7	Pas.	8	320	1901	Tottenville, N. Y.	New York, N. Y.
78783	K. J. F. T.	Ga. s.	Observation	122	83	92.4	17.8	9.2	Pas.	4		1888	Brooklyn, N. Y.	Do.
205465		St. s.	Occident	8	6	35.7	9.9	3.0	Frt.	1	20	1908	Astoria, Oreg.	Astoria, Oreg.
18971		Ga. s.	Ocean	7	7	33.4	12.3	3.1	Tow.	2		1866	Bon Secour, Ala.	Mobile, Ala.
208443		Ga. s.	Oceana	8	7	31.0	8.7	3.0	Fsh.	2	9	1902	Manitowoc, Wis.	Grand Haven, Mich.
211364		Ga. s.	Oceana	28	19	47.2	14.2	5.7	Fsh.	8	30	1913	Glg Harbor, Wash.	Tacoma, Wash.
155434		Ga. s.	Ocean Belle	11	11	33.4	12.3	6.4	Fsh.	2		1902	Friendship, Me.	Mt. Desert Ferry, Me.
19454		Ga. s.	Ocean Bird	11	6	42.0	14.0	4.0	Frt.	1		1876	Hatteras, N. C.	Manteo, N. C.
155387		St. s.	Ocean City	33	21	69.9	14.2	5.3	Frt.	3		1900	Greenport, N. Y.	Somers Point, N. J.
156463		St. p.	OCEAN CITY	665	510	57.0	30.0	13.0	Fer.	6	500	1903	Philadelphia, Pa.	Philadelphia, Pa.
209841		Ga. s.	Oceanla	39	27	156.5	16.6	6.8	Fsh.	3	50	1912	Glg Harbor, Wash.	Tacoma, Wash.
155279		Ga. s.	Ocean King	10	6	40.3	13.6	3.7	Oys.	1		1895	Morgan City, La.	Morgan City, La.
155183		St. s.	Ocean Queen	15	7	59.5	12.5	5.1	Tow.	3		1890	Boston, Mass.	Portland, Me.
156166		Ga. s.	Ocean Spray	6	5	28.5	12.5	3.2	Fsh.	1		1889	Patchogue, N. Y.	Patchogue, N. Y.
19443		Ga. s.	Ocean Star	12	12	37.9	15.3	4.2	Frt.	1		1875	Absecon, N. J.	Norfolk, Va.

1 Formerly st. y. Helvetia.
 2 Formerly st. s. Cora Fuller.

* Formerly st. y. Jean.
 † Formerly st. s. Elsa.

† Steel.

MERCHANT STEAM VESSELS OF THE UNITED STATES—Continued.

Official No.	Signal letters.	Rig.	Name of vessel.	Gross tonnage.	Net tonnage.	Length.	Breadth.	Depth.	Service.	Crew.	Indicated horsepower.	When built.	Where built.	Home port (where permanent document issues).
						Feet.	Feet.	Feet.						
155098		St. s.	Ocean View	94	72	91.8	17.0	9.2	Tow.	27	1884	Noank, Conn.	Greenport, N. Y.
161737		St. s.	OCEAN VIEW	218	105	123.4	21.8	7.2	Pas.	10	200	1894	Newburgh, N. Y.	Norfolk, Va.
155207		St. p.	Ocean Wave	724	507	180.0	29.0	9.0	Fer.	24	500	1891	Portland, Ore.	San Francisco, Cal.
200829		Ga. s.	Ocean Wave	8	5	31.0	9.9	2.3	Tow.	0	16	1904	South Bend, Wash.	Pt. Townsend, Wash.
211700		Ga. s.	Ocean Wave	15	10	39.5	11.4	4.0	Fah.	5	20	1913	Anacortes, Wash.	Seattle, Wash.
206584		Ga. s.	Oceanic	11	7	36.4	10.4	3.6	Fah.	1	16	1909	Metlakatla, Alaska.	Ketchikan, Alaska.
155040		St. s.	Oceanica	1,490	1,241	262.8	37.2	19.9	Frt.	16	600	1881	West Bay City, Mich.	Niagara Falls, N. Y.
206314		Ga. s.	Oceanica	6	5	29.2	7.0	3.0	Pas.	1	25	1908	Parkersburg, W. Va.	Wheeling, W. Va.
155272		St. s.	Oceanus	39	26	58.9	14.8	5.9	Pas.	4	1895	Rockaway Beach, N. Y.	New York, N. Y.
204613		Ga. s.	Oceanus	8	5	30.2	11.7	5.8	Fah.	2	1907	Friendship, Me.	South West Harbor, Me.
155310		*St. p.	Ocklahoma	676	565	161.1	33.5	8.3	Tow.	11	1897	Portland, Ore.	Portland, Ore.
155182		St. s.	Oclemena	141	87	93.7	18.0	7.2	Tow.	9	125	1890	Buffalo, N. Y.	Ogdensburg, N. Y.
203953	K. V. W. P.	St. s.	OCMULGEE	2,667	2,042	300.0	41.0	25.8	Frt.	28	1,200	1907	Quincy, Mass.	New York, N. Y.
203954		Ga. y.	Ocoee	29	19	66.6	12.9	5.5	Yct.	1	32	1911	Port Clinton, Ohio.	Philadelphia, Pa.
207763		Ga. y.	Ocoalaqua	25	16	52.5	10.7	5.8	Yct.	1	72	1910	Camden, N. J.	Bridgeport, Conn.
155321		St. s.	Ocoracoke	421	303	151.3	28.4	8.8	Fah.	12	280	1898	Tottenville, N. Y.	New York, N. Y.
205753		St. s.	Ootoo	8	6	38.0	11.0	3.8	Pas.	1	60	1908	Decatur, Wash.	Pt. Townsend, Wash.
207175		St. s.	OCOTORARA	4,329	2,652	340.0	45.2	28.0	Frt.	44	2,500	1910	Wyandotte, Mich.	Erie, Pa.
204455		St. s.	ODANAH	4,907	3,588	420.0	52.0	28.0	Frt.	20	1,600	1907	Lorain, Ohio.	Cleveland, Ohio.
155238		St. s.	Odd Fellow	22	13	58.3	13.7	5.4	Fah.	2	1893	Grand Haven, Mich.	Grand Haven, Mich.
155412		Ga. s.	Odd Fellow	13	8	42.1	14.2	6.3	Frt.	2	1901	Eastport, Me.	Eastport, Me.
209691		*Ga. p.	Odd Fellow No. 252	15	15	65.0	12.0	2.7	Tow.	3	35	1912	Catlettsburg, Ky.	Louisville, Ky.
208601		Ga. s.	Odin	13	8	29.6	9.8	5.1	Fsh.	2	16	1911	San Pedro, Cal.	Los Angeles, Cal.
155247		Ga. s.	Ogarita	17	17	35.5	15.9	5.2	Frt.	4	20	1903	Skidaway Island, Ga.	Beaufort, S. C.
155438		Ga. y.	Ogarita	25	17	57.8	11.8	5.3	Yct.	1	1902	Beverly, Mass.	New Orleans, La.
203123		St. s.	ODENSBURG	2,329	1,673	242.0	43.0	26.5	Frt.	20	1,200	1906	Cleveland, Ohio	Buffalo, N. Y.
203770	K. V. S. L.	St. s.	OEEECHEE	2,667	2,039	300.0	41.0	25.8	Frt.	28	1,300	1906	Quincy, Mass.	New York, N. Y.
155035		St. s.	Ogeinaw	594	325	162.6	30.0	11.4	Frt.	12	430	1881	St. Clair, Mich.	Fort Huron, Mich.
77049		St. s.	Ogontz	65	44	79.8	18.8	8.7	Frt.	3	225	1892	Chicago, Ill.	Grand Haven, Mich.
155368		St. s.	OGONTZ	113	77	84.3	19.0	9.2	Tow.	11	1899	Philadelphia, Pa.	Philadelphia, Pa.
107374		*St. p.	Ohio	361	361	199.2	33.4	4.4	Pas.	35	310	1898	Clarington, Ohio.	Wheeling, W. Va.
155147		St. p.	Ohio	867	557	174.0	36.6	13.3	Fer.	6	600	1887	Wilmington, Del.	New York, N. Y.
203175		St. s.	OHIO	308	209	113.0	35.0	10.6	Frt.	7	600	1906	Baltimore, Md.	Baltimore, Md.
206601		*St. p.	Ohio	79	79	118.8	24.4	4.0	Pas.	9	123	1909	Marietta, Ohio.	Paducah, Ky.
208153		St. s.	OHIO	112	61	71.0	20.0	12.5	Tow.	5	1,000	1910	Cleveland, Ohio.	Duluth, Minn.
209251		Ga. s.	Ohio	7	7	32.0	8.0	3.5	Fer.	1	8	1911	Tell City, Ind.	Evansville, Ind.
211014		Ga. s.	Ohio	11	7	31.8	10.2	4.8	Tow.	2	16	1913	Seattle, Wash.	Seattle, Wash.
203323		*Ga. p.	Ohio Belle	12	12	44.6	11.0	3.0	Pas.	6	32	1906	Jeffersonville, Ind.	Louisville, Ky.
212314	L. D. M. K.	St. s.	OHIOAN	6,649	4,064	407.7	53.7	28.1	Frt.	49	4000	1914	Sparrows Point, Md.	New York, N. Y.
210123		*Ga. p.	Ohio Queen	11	11	52.4	10.0	2.0	Pas.	1	15	1912	Ravenswood, W. Va.	Wheeling, W. Va.
203369		Ga. s.	Ole Sauvage	14	9	46.0	11.5	4.0	Msc.	2	1907	New Orleans, La.	Brashear, La.
155318		*St. p.	Oil City	718	409	176.1	35.4	5.9	Pas.	33	634	1898	Seattle, Wash.	St. Michael, Alaska.
19409		*St. p.	Okahumkee	65	32	84.4	21.4	8.3	Pas.	18	1873	Palatka, Fla.	Bath, Me.
204319		*St. p.	Okanagan	432	255	196.5	34.0	6.0	Pas.	13	350	1907	Wenatchee, Wash.	Seattle, Wash.
203324		Ga. y.	Oka San	22	18	53.0	15.5	5.0	Yct.	2	20	1905	Port Republic, N. J.	Somers Point, N. J.
210499		*Ga. p.	Oklahoma Sooner	13	8	35.4	12.0	2.7	Pas.	1	12	1912	Leonard, Okla.	Memphis, Tenn.
155129		St. s.	Okoaloosa	46	23	65.0	15.4	5.8	Tow.	4	1896	Milton, Fla.	Pensacola, Fla.
210039		Ga. s.	Olaf	21	14	42.1	13.9	5.8	Fsh.	6	25	1912	Tacoma, Wash.	Tacoma, Wash.
141738		St. s.	OLCOTT	337	229	148.5	28.0	9.7	Pas.	13	150	1901	Toledo, Ohio.	Sandusky, Ohio.
155424		St. s.	Old Colony	207	121	86.0	25.4	7.9	Oys.	8	350	1901	Bridgeport, Conn.	Greenport, N. Y.
200888	K. T. C. L.	St. p.	Old Colony	741	434	184.2	32.5	11.3	Pas.	22	1,200	1904	Chelsea, Mass.	Boston, Mass.
204528	K. W. H. Q.	*St. s.	OLD COLONY	4,779	2,428	375.0	52.2	30.2	Pas.	107	6,000	1907	Philadelphia, Pa.	Do.
202922		Ga. y.	Old Glory	35	24	66.3	12.3	5.5	Yct.	2	1906	Baltimore, Md.	Baltimore, Md.
206349		Ga. s.	Old Point	11	7	44.8	12.8	4.0	Frt.	1	25	1909	Foguson, Va.	Newport News, Va.
155122		St. p.	Old Point Comfort	643	480	176.0	31.0	10.0	Pas.	34	824	1886	Wilmington, Del.	Baltimore, Md.
207918		St. s.	Ole	8	6	27.4	8.8	2.8	Fsh.	3	14	1900	Milwaukee, Wis.	Chicago, Ill.
145862	K. Q. M. J.	St. s.	OLEUM	2,098	1,738	293.0	52.5	23.5	Drg.	33	2,000	1900	Sparrows Point, Md.	Newark, N. J.
155204		Ga. a.	Oiga	14	12	38.7	14.5	4.2	Pas.	2	1886	Philadelphia, Pa.	New York, N. Y.
155464		Ga. y.	Oiga	35	6	60.0	18.2	4.4	Yct.	3	1903	Biloxi, Miss.	New Orleans, La.
205660		Ga. s.	Oiga	9	6	30.0	10.4	3.6	Pas.	1	18	1908	Tacoma, Wash.	Tacoma, Wash.
206131		Ga. s.	Oiga	14	9	40.0	13.3	4.3	Frt.	2	60	1906	Oakland, Cal.	Chicago, Ill.
211093		Ga. s.	Oiga	8	5	28.6	9.0	4.0	Fsh.	2	15	1913	Foulsbo, Wash.	Seattle, Wash.
155301		Ga. s.	Oilta	11	11	29.5	10.7	4.0	Msc.	1	1897	Santa Barbara, Cal.	Los Angeles, Cal.
155402		Ga. s.	Ollive	7	7	28.0	13.0	4.0	Pas.	1	1900	Atlantic City, N. J.	Somers Point, N. J.
202787		Ga. s.	Ollive	15	10	45.2	12.4	4.0	Fsh.	2	24	1906	Fishing Creek, Md.	Baltimore, Md.
207190		Ga. s.	Ollive	9	8	37.0	10.5	3.5	Frt.	2	15	1908	Charleston, S. C.	Charleston, S. C.
207530		Ga. s.	Ollive	42	26	78.0	12.6	3.6	Pas.	4	60	1911	Tillamook, Ore.	Astoria, Ore.
209124		Ga. s.	Ollive	14	10	40.8	12.6	3.6	Pas.	1	20	1911	New London, Conn.	Providence, R. I.
155249		Ga. s.	Ollive E	9	5	28.0	13.2	5.0	Fsh.	1	1884	New London, Conn.	Providence, R. I.
155243		Ga. s.	Ollive G	15	8	39.2	15.7	6.2	Frt.	1	1877	Clare, Nova Scotia.	Eastport, Me.
206915		Ga. s.	Ollive G	8	5	36.9	7.0	2.4	Pas.	1	18	1909	Bellingham, Wash.	Seattle, Wash.
207213		Ga. s.	Ollive T	8	5	36.2	10.7	3.9	Pas.	1	21	1910	Dockton, Wash.	Tacoma, Wash.
211639		Ga. s.	Ollive H	12	8	41.7	12.6	3.6	Frt.	1	20	1913	Hoopers Island, Md.	Baltimore, Md.

1 Formerly st. s. Vigilant.

2 Formerly st. s. J. F. Yattaw.

3 Formerly *st. p. Avalon.

4 Formerly st. s. Lakeside.

5 Formerly st. s. Thomas.

† Turbine.

MERCHANT STEAM VESSELS OF THE UNITED STATES—Continued.

Official No.	Signal letters.	Rig.	Name of vessel.	Gross tonnage.	Net tonnage.	Length.	Breadth.	Depth.	Service.	Crew.	Indicated horsepower.	When built.	Where built.	Home port (when permanent document issues).
						Feet.	Feet.	Feet.						
204854		Ga. s.	Olive B. Van Dusen	50	44	66.3	22.0	5.2	Frt.	2		1908	Patchogue, N. Y.	Patchogue, N. Y.
155312		*St. p.	Oliver King	42	42	91.0	15.0	2.0	Tow.	5		1897	Knoxville, Tenn.	Chattanooga, Tenn.
155453		St. s.	Oliver H. Perry	76	44	74.2	17.9	8.0	Fsh.	3		1902	Ashtabula, Ohio	Sandusky, Ohio.
210860	L. C. S. J.	St. s.	OLIVER J. OLSON	1,881	1,132	238.7	41.0	20.8	Pas.	35	1,200	1913	Wilmington, Del.	New York, N. Y.
155128	K. D. Q. R.	St. s.	Olivette	1,678	1,026	274.3	35.2	11.9	Pas.	53	2,250	1887	Philadelphia, Pa.	New Haven, Conn.
208243		Ga. s.	Olivia	6	6	24.8	11.6	3.9	Fsh.	1		1906	Osterville, Mass.	Chatham, Mass.
208652		Ga. s.	Olivja	8	8	34.0	11.2	3.4	Pas.	2	15	1899	Odensburg, N. Y.	Grand Haven, Mich.
207982		Ga. s.	Olivia B.	13	12	34.4	11.3	3.9	Pas.	1	24	1910	Red Bank, N. J.	Perth Amboy, N. J.
155116		Ga. s.	Ollie	7	5	47.0	17.9	3.8	Frt.	1		1885	Bellport, N. Y.	Greenport, N. Y.
208400		Ga. s.	Ollie	37	28	56.0	17.6	6.2	Msc.	4		1911	Greenport, N. Y.	Do.
204593		*Ga. p.	Ollie E.	7	7	45.0	9.0	2.0	Pas.	4	12	1907	Carrsville, Ky.	Paducah, Ky.
209000		*Ga. p.	Ollie S.	13	13	54.9	11.3	6.8	Frt.	3		1906	Louisville, Ky.	Louisville Ky.
208550		Ga. s.	Ollie S.	15	10	55.2	13.1	3.0	Pas.	1	75	1911	Astoria, Ore.	Louisville, Ky.
204444	K. W. G. S.	St. s.	OLSON & MARONY	1,497	779	224.3	41.2	20.6	Frt.	25	1,200	1907	Wilmington, Del.	New York, N. Y.
155166		St. s.	Olympia	2,065	1,723	276.5	41.5	12.6	Frt.	16	900	1889	Cleveland, Ohio	Marquette, Mich.
155286		St. s.	Olympia	116	79	83.9	22.5	9.1	Tow.	8	455	1896	Astoria, N. Y.	New York, N. Y.
155336		Ga. s.	Olympia	8	8	23.4	11.4	3.5	Fsh.	2		1898	Osterville, Mass.	Dennis, Mass.
155348		Ga. s.	Olympia	13	6	35.0	12.0	4.0	Pas.	1		1899	Atlantic City, N. J.	Somers Point, N. J.
155369		Ga. s.	Olympia	8	7	37.0	13.4	6.0	Fsh.	2		1899	East Boothbay, Me.	Portland, Me.
203767		Ga. s.	Olympia	14	10	47.7	11.4	2.7	Mso.	1	16	1906	Lake Charles, La.	Brashear, La.
210194		Ga. s.	Olympia	34	23	54.8	15.5	6.4	Fsh.	7	55	1912	Tacoma, Wash.	Seattle, Wash.
200012		*St. p.	Olympian	386	243	153.7	25.7	8.0	Pas.	11	1,600	1933	Everett, Wash.	Do.
204749		St. s.	Olympian	47	32	59.7	17.3	6.9	Frt.	5	80	1907	Tacoma, Wash.	Tacoma, Wash.
155290		St. s.	Olympic	59	40	60.5	18.3	3.4	Tow.	7	200	1896	Tomkins Cove, N. Y.	Providence, R. I.
155385		St. s.	Olympic	102	69	85.5	20.5	6.5	Tow.	9	130	1900	Ballard, Wash.	Pt. Townsend, Wash.
155437	K. R. P. T.	St. s.	Olympic	698	454	185.7	38.0	13.4	Frt.	21	750	1901	Hoquiam, Wash.	San Francisco, Cal.
206831		Ga. s.	Olympic	10	7	35.8	8.0	3.4	Pas.	3	15	1909	Charlevoix, Mich.	Grand Haven, Mich.
208350		Ga. s.	Olympic	44	30	58.0	16.0	7.8	Fsh.	11	65	1911	Seattle, Wash.	Seattle, Wash.
210213		Ga. s.	Olympic	35	23	52.0	15.9	6.7	Fsh.	7	40	1912	Tacoma, Wash.	Tacoma, Wash.
211079		Ga. s.	Olympic	23	16	48.8	14.6	6.3	Fsh.	6	30	1913	do.	Ketchikan, Alaska.
212336		Ga. y.	Olympic	40	27	59.0	13.8	6.1	Ycl.	3	50	1914	Seattle, Wash.	Seattle, Wash.
141670		*St. p.	Omaha	141	141	150.0	30.0	4.5	Pas.	40	200	1900	Stillwater, Minn.	New Orleans, La.
211215		Ga. s.	Omaha	10	10	31.7	8.1	3.5	Pas.	1	24	1912	Sioux City, Iowa	Sioux City, Iowa.
210892		Ga. s.	Omaney	50	34	67.2	17.5	7.7	Fsh.	13	80	1912	Seattle, Wash.	Seattle, Wash.
155065		St. s.	Omar D. Conger	196	131	92.0	28.0	10.0	Fer.	4	420	1882	Port Huron, Mich.	Port Huron, Mich.
202527		Ga. s.	Omar J. Crosswell	9	7	44.6	14.9	3.3	Frt.	5	8	1905	Orlole, Md.	Crisfield, Md.
120882		St. s.	Omega	2,080	1,217	306.3	40.0	18.0	Frt.	18	1,000	1887	Wyandotte, Mich.	Cleveland, Ohio.
15861		St. s.	Omi	149	130	115.0	25.0	6.8	Lgt.	6	200	1870	Newburgh, N. Y.	New York, N. Y.
203772		*Ga. p.	Omlak Chief	66	57	70.0	15.0	2.2	Frt.	3	60	1906	Chinik, Alaska	Nome, Alaska.
202406	K. V. B. W.	Ga. y.	Omooc	18	18	42.0	16.0	3.5	Yct.	1		1905	Shady Side, Md.	Philadelphia, Pa.
150440	K. V. J. M.	Ga. y.	Onawa	17	15	42.3	14.2	6.1	Yct.	1		1902	Bayonne, N. J.	New York, N. Y.
203136	K. V. L. O.	Ga. y.	Onawa II.	121	97	83.8	23.6	4.8	Yct.	3	140	1906	Greenwich, Conn.	Do.
86104	K. H. L. Q.	Ga. y.	Onaway	38	32	66.6	13.0	8.0	Yct.	3		1890	Nyack, N. Y.	Albany, N. Y.
209122		Ga. s.	Onaway	16	15	39.6	9.5	4.0	Yct.	2	24	1907	Green Bay, Wis.	Milwaukee, Wis.
200916		Ga. s.	Onaway	22	7	47.0	14.9	6.4	Fsh.	1		1912	Thomaston, Me.	Rockland, Me.
107293	K. N. C. R.	St. y.	ONEIDA	583	396	172.0	24.0	15.1	Yct.	35		1887	Wilmington, Del.	New York, N. Y.
155406		St. s.	Oneida	21	7	54.5	14.5	5.3	Tow.	1		1901	San Francisco, Cal.	San Francisco, Cal.
203307		Ga. y.	Oneida	97	94	80.5	16.5	8.8	Yct.	5	200	1911	Muskegon, Mich.	Duluth, Minn.
155086		St. s.	Onekama	33	26	57.4	15.7	5.0	Tow.	3		1883	Portage Harbor of Ref- ugo, Mich.	Grand Haven, Mich.
207593		St. s.	ONEONTA	214	99	103.5	25.3	13.2	Tow.	10	950	1910	Portland, Ore.	Portland, Ore.
212282		Ga. s.	Oneta	38	17	47.2	16.0	4.8	Pas.	2	45	1914	Pocomoke City, Md.	Capo Charles, Va.
155384		*St. p.	Onisbo	632	605	178.1	36.6	6.5	Pas.	18	250	1900	Wood Island, Cal.	San Francisco, Cal.
200795		Ga. s.	Onley	26	18	58.3	17.3	5.4	Fsh.	8		1904	Pocomoke City, Md.	Somers Point, N. J.
210227		Ga. s.	Ono	9	7	35.5	12.5	4.0	Tow.	1	40	1911	Iawood, N. Y.	Patchogue, N. Y.
210436		Ga. y.	Ono	8	8	45.6	7.8	3.9	Yct.	5	50	1908	Detroit, Mich.	Petroit, Mich.
208661		Ga. s.	Ono II	30	22	58.6	15.5	4.7	Pas.	2		1911	Morehead City, N. C.	Philadelphia, Pa.
155046		St. s.	Onoko	2,164	1,933	287.3	38.8	20.7	Frt.	17	900	1882	Cleveland, Ohio	Cleveland, Ohio.
201970	K. T. V. C.	St. s.	ONONDAGA	2,696	2,155	275.9	40.1	19.5	Frt.	27	5,000	1905	Philadelphia, Pa.	New York, N. Y.
202819		Ga. s.	Ononist	95	64	37.0	19.1	8.4	Tow.	8	300	1906	do.	Hartford, Conn.
200181		Ga. s.	Onow	21	21	37.0	11.0	2.0	Msc.	1	18	1911	Morehead City, N. C.	Beaufort, N. C.
19248		St. s.	Ontario	21	21	56.0	14.0	4.8	Tow.	4		1868	Houston, Tex.	Lake Charles, La.
201166	K. T. O. J.	St. s.	ONTARIO	3,099	1,952	262.2	42.2	15.9	Pas.	56	3,500	1904	Camden, N. J.	Baltimore, Md.
204674	K. W. M. S.	St. s.	ONTARIO	415	282	134.9	27.1	15.2	Tow.	15	1,000	1908	do.	New York, N. Y.
207283		St. s.	ONTARIO	5,494	4,183	444.0	50.2	31.0	Frt.	22	1,700	1910	do.	Duluth, Minn.
155322		St. p.	ONTEORA	1,223	771	238.7	35.2	10.1	Pas.	38	1,740	1898	Ecorse, Mich.	Albany, N. Y.
155255		Ga. s.	On Time	19	12	37.8	14.0	7.0	Fsh.	4		1894	Newburgh, N. Y.	Albany, N. Y.
207050		Ga. y.	On Time	28	19	54.0	13.5	4.4	Yct.	4	40	1909	East Boothbay, Me.	Gloucester, Mass.
210874		Ga. s.	On Time	8	6	28.5	10.5	3.8	Fsh.	1	16	1912	Seattle, Wash.	Seattle, Wash.
211645		Ga. s.	On Time	8	7	30.5	10.4	3.8	Fsh.	1	12	1913	Osterville, Mass.	Vineyard Haven, Mass.
19216		Ga. s.	Onward	11	7	45.0	12.3	3.8	Pas.	2	20	1867	Westerly, R. I.	Newport, R. I.
19457		Ga. s.	Onward	13	12	37.1	13.5	4.1	Fah.	1		1876	Elizabeth City, N. C.	Manteo, N. C.

1 Formerly ga. s. Anna T. 3d.

2 Formerly (a) st. s. Olympia.

3 Formerly (b) U. S. Q. M. D. Weitzel.

4 Formerly *st. p. Lora.

5 Formerly st. s. Fayette Brown.

6 Formerly st. s. Lime Rock.

7 Formerly st. y. (a) Gadabout.

8 Formerly st. y. (b) Spindrift.

9 Formerly st. y. (a) Alcedo.

10 Formerly st. y. (b) Atrous.

† Exempt.

‡ Composite.

MERCHANT STEAM VESSELS OF THE UNITED STATES—Continued.

Official No.	Signal letters.	Rtg.	Name of vessel.	Gross tonnage.	Net tonnage.	Length.	Breadth.	Depth.	Service.	Crew.	Indicated horsepower.	When built.	Where built.	Home port (where permanent document issues.)
						Feet.	Feet.	Feet.						
19458		Ga. s.	Onward	13	12	39.3	12.2	5.5	Fsh.	3		1876	Isle au Haut, Me.	Mt. Desert Ferry, Me.
19461		Ga. y.	Onward	24	22	48.0	17.5	5.5	Yct.	1		1875	Islip, N. Y.	Rochester, N. Y.
140933		St. s.	Onward	36	18	60.0	17.2	7.0	Tow.	4		1888	Boston, Mass.	Boston, Mass.
155053		St. s.	Onward	13	0	41.5	11.4	5.3	Tow.	2		1882	Brooklyn, N. Y.	New York, N. Y.
203871		Ga. s.	Onward	13	9	42.6	9.0	2.7	Tow.	1		1907	Keelchikan, Alaska	Corordova, Alaska.
208589		Ga. s.	Onward	9	8	27.6	8.7	2.6	Fsh.	3	10	1911	Leland, Mich.	Grand Haven, Mich.
210095		*St. p.	Onward	85	85	101.0	20.0	4.3	Tow.	0	300	1912	Madison, Ind.	Louisville, Ky.
212203		Ga. s.	Onward	25	24	46.3	14.4	5.9	Pas.	1	32	1914	New Haven, Conn.	New Haven, Conn.
212193		Ga. y.	Onward III	26	21	47.9	15.6	4.1	Yct.	3	45	1914	New York, N. Y.	New York, N. Y.
161887	K. Q. W. P.	Ga. y.	Ooniak	42	37	52.0	16.9	7.9	Yct.	6		1901	do	Balem, Mass.
55307	K. Q. R. W.	*Onnas		65	61	81.8	20.4	9.7	Yct.	8		1901	Brooklyn, N. Y.	Boston, Mass.
202009		Ga. s.	Opal	7	5	30.0	9.6	3.0	Tow.	1		1905	Bellingham, Wash.	Bellingham, Wash.
155209		Ga. s.	Ophelia	6	5	34.0	11.0	2.6	Frt.	1		1891	Bayou Long, La.	Brashear, La.
208432		Ga. s.	Opitah	8	8	31.8	11.0	4.0	Pas.	2	8	1904	Marinette, Wis.	Millwaukee, Wis.
212120		*Ga. p.	Ople	13	8	58.8	12.3	2.2	Pas.	1	20	1914	Cottonwood Point, Mo.	St. Louis, Mo.
204781		Ga. s.	Ora	23	16	57.0	16.6	4.0	Frt.	1		1907	Cedar Bayou, Tex.	Galveston, Tex.
211930		Ga. s.	Ora	21	19	47.9	15.7	4.8	Tow.	2	65	1914	Key West, Fla.	Key West, Fla.
210437		Ga. s.	Ora Belle	12	11	35.0	10.2	4.0	Fsh.	2	21	1912	Toledo, Oreg.	Newport, Oreg.
212360		Ga. s.	Ora Belle	10	8	35.2	10.2	5.0	Pas.	0		1911	N. J.	Georgetown, S. C.
78900		St. s.	*Oradell	118	59	90.0	22.2	9.0	Tow.	6	400	1890	Philadelphia, Pa.	Philadelphia, Pa.
209780		Ga. s.	Ora Endress	68	66	58.0	14.8	6.6	Pas.	4	75	1912	Manitowoc, Wis.	Marquette, Mich.
205143		Ga. s.	Ora et Labora	7	7	35.0	12.8	4.0	Fsh.	1	5	1907	Michigan City, Ind.	Chicago, Ill.
204504		*Ga. p.	Ora V.	9	6	35.0	8.0	2.4	Pas.	1		1907	Hazael, Ohio	Pittsburgh, Pa.
155132		St. p.	ORANGE	1,096	901	218.5	35.4	13.8	Fer.	7	600	1886	Newburgh, N. Y.	New York, N. Y.
155466		St. s.	ORANGE	130	88	80.0	21.6	11.4	Yct.	6	250	1903	Camden, N. J.	Do.
83140		St. y.	*Orca	37	17	71.7	11.8	6.6	Yct.	3		1901	South Boston, Mass.	Philadelphia, Pa.
203309		Ga. s.	Ora	7	6	26.7	11.8	3.8	Fsh.	0	8	1900	Osterville, Mass.	Barnstable, Mass.
155020		St. s.	Oreadia	31	20	48.4	14.6	7.9	Wat.	3		1890	Tottanville, N. Y.	New York, N. Y.
155121		St. p.	Oregon	831	540	171.0	36.7	13.4	Fer.	6	600	1885	Wilmington, Del.	Do.
155347		*St. p.	Oregon	39	21	48.4	26.5	3.5	Fer.	2		1899	Arlington, Oreg.	Portland, Oreg.
206002		Ga. s.	Oregon	13	9	38.8	9.0	3.5	Pas.	1	12	1909	Memphis, Tenn.	Memphis, Tenn.
208335		Ga. s.	Oregon	21	14	42.4	12.8	4.0	Fsh.	5	30	1911	Tacoma, Wash.	Tacoma, Wash.
209054		Ga. s.	Oregon	8	5	32.8	9.4	2.8	Pas.	2	30	1911	Seattle, Wash.	Seattle, Wash.
210970		St. s.	Oregon	107	73	80.0	20.5	10.2	Fsh.	10	200	1913	do	Astoria, Oreg.
209949		*St. p.	Oregon	370	281	131.5	26.7	5.0	Pas.	16	500	1904	Portland, Oreg.	Portland, Oreg.
211335		Ga. s.	Oregon City	23	15	47.0	14.5	5.6	Fsh.	8	30	1913	Tacoma, Wash.	Tacoma, Wash.
155408	K. Q. S. C.	St. s.	OREGONIAN	5,697	3,651	408.8	51.1	30.3	Frt.	45	5,000	1901	Chester, Pa.	New York, N. Y.
209313		Ga. p.	Oregonian	31	21	56.2	15.1	5.7	Fsh.	7	55	1912	Tacoma, Wash.	Tacoma, Wash.
202850		*Ga. p.	Orena L.	10	8	69.3	9.7	2.0	Pas.	1		1906	Creston, W. Va.	Wheeling, W. Va.
211802		*Ga. p.	Oreon J.	14	13	57.3	13.7	2.6	Tow.	1	25	1913	Shawneetown, Ill.	Cairo, Ill.
155226		Ga. s.	Orestes	16	15	34.6	12.9	7.6	Fsh.	2		1890	Perth Amboy, N. J.	New York, N. Y.
1440		Ga. s.	*Orient	13	11	38.5	14.2	4.3	Oys.	1		1887	Brooklyn, N. Y.	Do.
96338		St. p.	*Orient	471	331	167.6	25.0	9.2	Pas.	22		1896	Chelsea, Mass.	Do.
206538		Ga. s.	Orient	8	6	36.3	9.1	3.4	Pas.	1	15	(†)	New York, N. Y.	Do.
209533		Ga. s.	Orient	57	30	62.5	18.0	9.1	Fsh.	13	80	1911	Seattle, Wash.	Seattle, Wash.
209953		Ga. s.	Orient	61	41	69.5	16.7	7.6	Fsh.	3	80	1911	do	Do.
155044		Ga. s.	Oriental	28	16	51.7	18.4	5.3	Fsh.	9	48	1887	Messong, Va.	Somers Point, N. J.
210584		Ga. s.	Oriental K	11	7	27.0	7.0	6.0	Fer.	1	20	1905	Green Bay, Wis.	Dubuque, Iowa.
155317		St. s.	Orioco	2,226	1,928	205.0	44.0	21.0	Frt.	18	800	1898	West Bay City, Mich.	Duluth, Minn.
203710		Ga. s.	*Orioco	13	8	44.0	10.0	3.0	Frt.	1		1906	Crittenden, Va.	Norfolk, Va.
3864		*St. p.	*Oriole	75	75	121.0	22.4	3.6	Pas.	12		1900	Point Pleasant, W. Va.	Wheeling, W. Va.
155167		Ga. s.	Oriole	13	11	49.6	11.1	4.8	Fsh.	1		1889	Newport, R. I.	Vineyard Haven, Mass.
155294		St. s.	Oriole	0	6	51.0	9.6	4.1	Tow.	4		1894	Biloxi, Miss.	Mobile, Ala.
200811		Ga. s.	Oriole	0	5	36.0	10.4	3.9	Msc.	3	10	1904	Newport, R. I.	Newport, R. I.
201749		*St. p.	Oriole	68	59	81.5	17.8	3.9	Pas.	3	75	1905	Sacramento, Cal.	San Francisco, Cal.
205447		Ga. s.	Oriole	13	11	50.0	8.8	4.7	Pas.	0	16	1891	Morris Heights, N. Y.	Newport, R. I.
205653		Ga. s.	Oriole	10	9	36.0	10.5	3.4	Pas.	1	18	1908	Key West, Fla.	Jacksonville, Fla.
206287		Ga. s.	Oriole	14	11	45.0	10.7	4.5	Pas.	4		1909	Bridgeton, N. J.	Philadelphia, Pa.
206871		Ga. s.	Oriole	14	9	48.8	9.4	7.7	Msc.	2	14	1909	Beaumont, Tex.	Port Arthur, Tex.
208692		Ga. s.	Oriole	11	6	37.7	11.1	3.4	Msc.	2		1910	Thunderbolt, Ga.	Savannah, Ga.
209454		Ga. s.	Oriole	20	15	58.0	15.2	4.0	Oys.	2	25	1911	Palmer, Va.	Redville, Va.
210303		Ga. s.	Oriole	8	8	33.0	9.0	3.8	Pas.	1	14	1912	Atlantic City, N. J.	Somers Point, N. J.
118583		St. s.	¹⁰ Orion	83	29	96.7	17.0	8.9	Fsh.	13		1893	Wyandotte, Mich.	Gloucester, Mass.
155401		St. s.	Orion	2,283	1,590	282.6	42.2	18.1	Frt.	17	1,200	1901	Green Bay, Wis.	Chicago, Ill.
202263		St. s.	Orion	127	74	96.5	22.2	13.1	Pas.	10	450	1906	South Portland, Me.	Boston, Mass.
211909		Ga. s.	Orion	16	11	36.8	11.9	4.8	Fsh.	5	20	1913	Seattle, Wash.	Seattle, Wash.
212374		*St. p.	Orion	164	103	127.0	26.0	4.2	Frt.	10	350	1914	Wabasha, Minn.	St. Paul, Minn.
15446		St. s.	Orizaba	76	49	94.6	13.4	6.8	Pas.	4		1875	Buffalo, N. Y.	Ogdensburg, N. Y.
213450		St. s.	Orlee	13	9	37.9	9.3	3.8	Frt.	2	20	1912	Cove, Wash.	Seattle, Wash.
208904		St. s.	Oriou	8	6	35.0	11.0	3.8	Fsh.	1	30	1909	Decatur, Wash.	Pt. Townsend, Wash.

¹ Formerly st. s. Louisa and Alice.² Formerly ga. y. Vanessa.³ Formerly ga. y. (a) Onnas.
^(b) Vancedor.⁴ Formerly st. s. Jamestown.⁵ Formerly st. y. Monaloe.⁶ Formerly sloop Annie Marshall.⁷ Formerly st. p. Hingham.⁸ Formerly st. y. Marietta.⁹ Formerly *st. p. Baxter.¹⁰ Formerly st. y. Sultana.

† Rebuilt, 1909.

MERCHANT STEAM VESSELS OF THE UNITED STATES—Continued.

Official No.	Signal letters.	Rlg.	Name of vessel.	Gross tonnage.	Net tonnage.	Length.	Breadth.	Depth.	Service.	Crew.	Indicated horsepower.	When built.	Where built.	Home port (where permanent document issues).
						<i>Feet.</i>	<i>Feet.</i>	<i>Feet.</i>						
136270		*St. p.	Oronoco	212	212	132.7	30.5	4.7	Tow.	15	375	1892	Rock Island, Ill.	St. Paul, Minn.
155144	K. D. T. N.	St. y.	Ormoore	22	14	61.0	10.8	4.6	Yct.	3		1887	Brooklyn, N. Y.	New York, N. Y.
208876		Ga. s.	Orsino	13	9	48.6	13.9	5.1	Pas.	2	30	1911	Anglesea, N. J.	Somers Point, N. J.
206381		Ga. s.	Ortega	12	9	30.1	12.3	3.2	Tow.	1	24	1011	Jacksonville, Fla.	Jacksonville, Fla.
155246		Ga. s.	Orville F. French	10	9	52.0	13.8	2.8	Frt.	3	25	1893	St. Peters, Md.	Annapolis, Md.
155239		St. s.	Orville A. Crandall	122	89	91.0	17.8	9.1	Cnl.	3	100	1893	Lockport, N. Y.	New Haven, Conn.
155400		*St. p.	Osage	98	98	100.0	19.8	3.8	Pas.	24		1900	Osage City, Mo.	Vicksburg, Miss.
155449		Ga. s.	Osage	19	13	47.0	16.7	3.7	Oys.	1		1902	Biloxi, Miss.	Brashear, La.
209012		Ga. s.	Osage	15	10	40.2	9.1	2.8	Pas.	1	14	1911	Clarendon, Ark.	St. Louis, Mo.
155076		Ga. s.	Oscar	7	6	32.0	11.4	4.0	Oys.	2		1883	Freeport, N. Y.	New York, N. Y.
155344		St. s.	Oscar B.	23	16	55.6	14.5	5.6	Tow.	4		1899	Tacoma, Wash.	Pt. Townsend, Wash.
204979		Ga. s.	Oscar J.	14	9	49.4	14.4	3.3	Pas.	2		1908	Texas City, Tex.	New York, N. Y.
19459		Ga. s.	Oscar Newhouse	70	65	78.6	20.1	6.0	Frt.	3		1876	Sheboygan, Wis.	Milwaukee, Wis.
155288		St. s.	Oscar O. Stedman	68	37	73.1	19.0	7.9	Tow.	4		1896	Cleveland, Ohio	Cleveland, Ohio.
136401		*St. p.	OSCAR F. BARRETT.	469	351	165.0	32.5	5.2	Pas.	18	800	1894	Jeffersonville, Ind.	Cincinnati, Ohio.
207111		St. s.	OSCAR F. MAYEE.	58	39	68.2	16.2	8.9	Tow.	10		1909	Ferrysburg, Mich.	Chicago, Ill.
155394		St. s.	OSCAR G. MURRAY	165	112	100.0	22.0	11.8	Tow.	17	340	1900	Baltimore, Md.	Baltimore, Md.
211528		Ga. s.	Oscar the Oyster	10	8	37.0	11.5	4.2	Frt.	1	14	1012	Atlantic City, N. J.	Somers Point, N. J.
155096		St. s.	Osecola	182	95	117.0	29.0	9.0	Tow.	11	750	1884	Newburgh, N. Y.	Albany, N. Y.
155319	K. N. J. V.	St. y.	Osecola	110	75	119.4	17.9	9.5	Yct.	7	500	1898	Brooklyn, N. Y.	New York, N. Y.
200740		Ga. s.	Osecola	9	8	31.5	9.4	4.1	Pas.	1		1904	Bridgeton, N. J.	Philadelphia, Pa.
204513		Ga. s.	Osecola	33	27	55.0	16.8	6.2	Pas.	1		1906	Tottenville, N. Y.	New York, N. Y.
204618		Ga. s.	Osecola	11	8	37.1	13.1	3.3	Pas.	2		1904	Galveston, Tex.	Galveston, Tex.
206373		*Ga. y.	Osecola	19	16	50.4	12.6	4.6	Yct.	1	25	1909	Tottenville, N. Y.	Patchogue, N. Y.
206388		*Ga. p.	Osecola	6	5	38.8	9.0	2.0	Tow.	1	8	1909	Kanauga, Ohio.	Pittsburgh, Pa.
207964		St. p.	Osecola	87	54	74.6	21.1	3.0	Frt.	5	80	1910	Kissimmee, Fla.	Tampa, Fla.
209436		Ga. s.	Osecola	44	43	60.0	17.0	3.8	Pas.	1	40	1911	St. Augustine, Fla.	St. Augustine, Fla.
209450		Ga. s.	Osecola	9	6	43.5	9.0	4.3	Pas.	0	40	1911	Jacksonville, Fla.	Jacksonville, Fla.
211613		*St. p.	OSCEOLA	474	272	180.0	40.0	8.0	Pas.	33	1,000	1913	do	New York, N. Y.
155012		St. s.	Oscoda	529	345	175.0	32.4	13.3	Frt.	13	500	1878	St. Clair, Mich.	Chicago, Ill.
208932	L. C. B. Q.	Ga. y.	Oscris	137	112	109.5	19.7	7.1	Yct.	6	80	1911	Port Jefferson, N. Y.	New York, N. Y.
210087		Ga. y.	Osmas II.	16	11	50.0	9.0	3.3	Yct.	2	25	1906	Alexandria Bay, N. Y.	Cape Vincent, N. Y.
98063		St. s.	*Osprey	56	28	61.6	15.4	8.5	Tow.	7	70	1890	Sheboygan, Wis.	Duluth, Minn.
145746		St. s.	*OSPREY	49	33	77.0	14.1	7.3	Frt.	4		1897	Newburgh, N. Y.	New York, N. Y.
150884		Ga. s.	*Osprey	24	15	53.6	11.2	4.7	Pas.	2		1900	Baltimore, Md.	Newport News, Va.
155446		Ga. s.	Osprey	19	11	48.6	16.1	6.5	Frt.	2		1902	Dennysville, Me.	Lubeo, Me.
200062		St. y.	Osprey	32	21	90.0	13.2	5.0	Yct.	2		1903	Seattle, Wash.	Pt. Townsend, Wash.
204370		Ga. s.	Osprey	14	9	46.6	9.5	5.1	Fsh.	2	40	1907	Millbridge, Me.	S. W. Harbor, Me.
206427		Ga. s.	Osprey	7	6	25.5	9.8	4.6	Pas.	1			Unknown.	New York, N. Y.
211183		Ga. s.	Osprey	12	9	40.0	13.0	4.0	Fsh.	2	30	1913	Greenport, N. Y.	Greenport, N. Y.
204156	K. W. C. R.	Ga. y.	Osprey II	44	38	70.0	14.0	6.2	Yct.	3		1907	Long Island City, N. Y.	New York, N. Y.
208544		Ga. s.	Ostra	13	12	35.0	10.4	3.4	Fsh.	3	10	1897	Manitowoc, Wis.	Milwaukee, Wis.
208618		Ga. s.	Osrlo	13	9	47.5	13.0	5.1	Pas.	1	36	1911	Anglesea, N. J.	Somers Point, N. J.
203856	K. V. T. R.	St. s.	Ossabaw	2,667	2,043	300.0	41.0	25.8	Frt.	30	1,200	1907	Quincy, Mass.	New York, N. Y.
155414		St. s.	Ossian Bredell	296	192	104.5	28.0	9.6	Pas.	5	312	1901	Buffalo, N. Y.	Buffalo, N. Y.
202201		St. s.	Ossining	63	43	74.0	18.5	6.0	Pas.	0		1905	Newburgh, N. Y.	New Orleans, La.
155143		St. s.	Ostrea	69	47	68.0	19.6	6.4	Oys.	7		1887	Port Jefferson, N. Y.	Bridgeport, Conn.
19035		St. p.	Oswego	329	211	212.0	28.0	8.0	Tow.	12	700	1848	Brooklyn, N. Y.	Albany, N. Y.
155090		St. p.	Oswego	1,055	824	193.5	36.0	13.3	Fsh.	8	800	1883	Newburgh, N. Y.	New York, N. Y.
209356		Ga. s.	Otis	7	6	34.0	8.4	3.2	Msc.	1	12	1911	Stacy, N. C.	Beaufort, N. C.
210608	L. C. P. N.	St. s.	Otis W. Douglas	295	159	146.0	23.3	11.0	Frt.	30	500	1912	Wilmington, Del.	Reedville, Va.
202283		*St. p.	Ottawa	77	72	89.0	18.0	5.0	Pas.	7	250	1905	Portland, Ore.	Portland, Ore.
212278		Ga. s.	Ottawa	75	70	57.4	17.5	6.0	Pas.	3	55	1900	Ferrysburg, Mich.	Grand Haven, Mich.
155381		St. s.	Otter	18	15	48.4	12.1	5.4	Tow.	2		1908	Cheroygan, Mich.	Do.
204902		Ga. s.	Otter	9	6	28.3	8.0	2.7	Pas.	1		1908	La Conner, Wash.	Seattle, Wash.
211197		Ga. s.	Otter	18	12	43.0	12.7	6.1	Pas.	2	55	1913	Los Angeles, Cal.	Los Angeles, Cal.
211883		Ga. s.	Otter	12	12	40.6	12.4	3.7	Fsh.	3	20	1913	Abbeville, La.	Port Arthur, Tex.
206741		*Ga. p.	Otto	15	15	50.0	12.6	2.8	Tow.	3	40	1909	Kansas City, Mo.	Kansas City, Mo.
204329		Ga. s.	Otto	14	9	46.0	8.8	4.5	Pas.	2		1896	Morris Heights, N. Y.	Philadelphia, Pa.
211390		Ga. s.	Otto	7	6	44.0	8.4	3.3	Pas.	1	20	1902	La Crosse, Wis.	La Crosse, Wis.
155314		*St. p.	Otto Marnet	154	154	148.3	25.0	4.6	Tow.	15	682	1896	Raymond City, W. Va.	Cincinnati, Ohio.
155273		*St. p.	Ottumwa Belle	81	81	104.0	22.0	4.0	Pas.	10		1895	Canton, Mo.	Des Moines, Iowa.
155358		*St. p.	Quachita	96	91	140.0	32.0	4.0	Pas.	26		1890	Jeffersonville, Ind.	Mobile, Ala.
155270	K. M. F. Q.	St. y.	Quatoga	19	15	53.8	9.2	4.8	Yct.	1	45	1895	Nyack, N. Y.	St. Louis, Mo.
211211		Ga. s.	Quilda	12	8	43.6	11.3	3.0	Pas.	1		1913	Galveston, Tex.	Galveston, Tex.
207525		Ga. r.	Qulu	11	10	38.3	9.8	4.3	Fsh.	2	16	1910	Douglas, Alaska	Juneau, Alaska
205300		Ga. s.	Our Boat	9	9	42.0	7.0	3.4	Msc.	1		1906	Grafton, Ill.	Evansville, Ind.
210147		Ga. s.	Our Favorite	13	8	40.4	10.5	4.8	Fsh.	4	37	1912	Bayonne, N. J.	New York, N. Y.
207865		*Ga. p.	Outing	13	8	53.5	8.5	2.0	Tow.	2	10	1909	Madison, Ind.	Louisville, Ky.

1 Formerly *st. p. (a) E. Rutledge.
 (b) John H. Rich.
 2 Formerly *st. p. E. R. Andrews.
 3 Formerly st. s. A. Fisher.

4 Formerly st. s. Hoffnung Bros.
 (a) Tide.
 5 Formerly st. y. (b) Ardea.
 (c) Okadua.

6 Formerly ga. s. Petrolia.

MERCHANT STEAM VESSELS OF THE UNITED STATES—Continued.

Official No.	Signal letters.	Rlg.	Name of vessel.	Gross tonnage.	Net tonnage.	Length.	Breadth.	Depth.	Service.	Crew.	Indicated horsepower.	When built.	Where built.	Home port (where permanent document issues).
						Feet.	Feet.	Feet.						
208069		Ga. s.	Oye.....	16	10	33.0	11.8	4.6	Fsh.	2	20	1910	Seattle, Wash.	Seattle, Wash.
153269		St. s.	OVERHROOK.....	179	89	104.2	24.4	11.2	Tow.	14	650	1884	Philadelphia, Pa.	Perth Amboy, N. J.
150813		St. p.	OWANA.....	747	420	200.6	33.0	12.0	Pas.	60	1,250	1899	Wyandotte, Mich.	Detroit, Mich.
211120		Ga. y.	Owane.....	20	17	44.6	14.8	3.3	Frt.	2	25	1912	St. Augustine, Fla.	Louisville, Ky.
155199		Ga. y.	Oweene.....	24	23	54.9	13.4	9.5	Frt.	2	2	1891	Boston, Mass.	Boston, Mass.
155153		St. s.	OWEGO.....	2,011	1,770	325.7	41.2	14.6	Frt.	20	1,000	1888	Buffalo, N. Y.	Buffalo, N. Y.
77319		St. s.	Owen J. McWilliams.....	87	59	80.2	20.0	9.0	Tow.	4	8	1888	Solomons, Md.	New York, N. Y.
155373		*St. p.	Owl.....	32	32	54.0	16.6	3.4	Oys.	3	3	1899	Scranton, Miss.	Mobile, Ala.
155378		Ga. s.	Owl.....	14	8	47.6	12.4	3.8	Frt.	2	10	1907	Bridgeport, Conn.	Greenport, N. Y.
204085		Ga. s.	Owl.....	14	14	36.0	13.0	3.5	Frt.	1	10	1907	Alexandria Bay, N. Y.	Cape Vincent, N. Y.
205897		*Ga. p.	Owl.....	13	11	57.7	11.6	2.3	Tow.	2	18	1906	Bellaire, Ohio.	Cincinnati, Ohio.
207151		Ga. s.	Owl.....	15	10	45.5	11.5	4.4	Tow.	1	50	1910	Seattle, Wash.	Ft. Townsend, Wash.
207942		Ga. s.	Owl.....	21	19	40.6	14.0	4.0	Tow.	2	7	1910	Bridgeport, Conn.	Baltimore, Md.
208441		Ga. s.	Owl.....	15	5	45.4	13.2	3.7	Tow.	1	40	1911	Alameda, Cal.	San Francisco, Cal.
208726		Ga. s.	Owl.....	21	26	60.5	20.3	3.5	Frt.	1	100	1903	North Bend, Ore.	Do.
202237		Ga. y.	OWLET.....	27	21	66.1	11.1	4.7	Yct.	1	3	1903	Brooklyn, N. Y.	New York, N. Y.
202916	K. V. G. P.	Ga. y.	Owyhee.....	39	32	60.0	14.2	5.8	Frt.	4	4	1906	Long Island City, N. Y.	Do.
19041		St. s.	Oyster.....	109	74	60.8	30.1	10.0	Fsh.	4	190	1886	Brooklyn, N. Y.	Do.
155433		Ga. s.	Oyster.....	5	5	28.2	11.6	3.8	Fsh.	1	1	1901	Osterville, Mass.	Boston, Mass.
211053		Ga. s.	Oysterman.....	13	9	39.2	12.4	4.6	Frt.	1	65	1913	Tacoma, Wash.	Tacoma, Wash.
211935		Ga. s.	Oysterman.....	30	9	58.2	17.6	5.1	Frt.	1	50	1913	Crittenden, Va.	Norfolk, Va.
19365		Ga. s.	Oyster Plant.....	13	12	54.0	15.4	3.7	Oys.	2	2	1872	Mobile, Ala.	Mobile, Ala.
204049		Ga. s.	Oyster Transport.....	29	24	70.2	17.2	4.0	Frt.	2	2	1907	Greenport, N. Y.	Greenport, N. Y.
200334		Ga. s.	Oyston.....	15	10	50.0	13.0	4.2	Oys.	4	35	1903	Pocomoke City, Md.	Newport News, Va.
212277		Ga. s.	Oz.....	5	5	34.6	8.0	2.6	Pas.	4	6	1912	Evansville, Ind.	Cairo, Ill.
P.														
95553		St. s.	P. O'Riordan.....	71	41	71.0	19.6	8.4	Tow.	5	1879	Communipaw, N. J.	Boston, Mass.	
150777		St. s.	P. Roeking.....	42	21	61.0	14.0	6.6	Fsh.	6	1892	Sheboygan, Wis.	Milwaukee, Wis.	
150745		St. s.	P. B. Luyater.....	17	9	43.0	12.8	6.2	Tow.	2	1897	Detroit, Mich.	Detroit, Mich.	
181198		St. s.	*P. B. McNaughton.....	63	31	73.2	17.2	9.2	Tow.	3	1888	East Saginaw, Mich.	Do.	
150700		St. s.	P. C. Ronan.....	20	14	52.0	16.0	5.6	Tow.	4	1895	Albany, N. Y.	Albany, N. Y.	
207203		Ga. s.	P. D. Patrol.....	15	10	45.7	9.8	4.8	Pol.	0	80	1908	Oakland, Cal.	San Francisco, Cal.
150135		St. s.	P. I. Nevius.....	40	20	60.6	16.7	7.1	Frt.	4	1878	Brooklyn, N. Y.	Newark, N. J.	
150860		Ga. s.	P. J. Abler.....	116	78	97.2	24.9	5.9	Pas.	8	80	1900	Seattle, Wash.	Nome, Alaska.
150674		Ga. s.	P. J. H.....	7	6	27.0	10.0	3.0	Frt.	1	1894	Chuckatuck, Va.	Norfolk, Va.	
150460		St. s.	P. J. Ralph.....	964	658	211.4	37.0	14.0	Frt.	16	685	1889	Marine City, Mich.	Chicago, Ill.
203337	K. V. N. R.	*St. p.	P. J. T. Co. No. 7.....	197	134	101.1	25.0	12.0	Tow.	9	600	1906	Noank, Conn.	New York, N. Y.
150915		St. s.	P. M. Pfall.....	85	85	115.0	24.0	4.5	Tow.	12	1901	Brownsville, Pa.	Pittsburgh, Pa.	
203346		St. s.	P. P. MILLER.....	3,845	2,858	354.0	48.0	23.0	Frt.	17	1,300	1903	Cleveland, Ohio.	Buffalo, N. Y.
120206		St. s.	*P. W. Arthur.....	21	14	50.4	13.2	5.6	Fsh.	3	1875	Milwaukee, Wis.	Marquette, Mich.	
203804		St. s.	P. R. R. No. 1.....	109	74	75.0	21.4	11.0	Tow.	7	600	1911	Port Richmond, N. Y.	Philadelphia, Pa.
201177	K. T. G. M.	St. s.	*P. R. R. No. 4.....	121	82	75.0	21.0	10.4	Tow.	6	600	1904	Philadelphia, Pa.	Do.
203181	K. V. L. J.	St. s.	*P. R. R. No. 5.....	186	126	92.0	24.0	11.8	Tow.	8	600	1906	Sparrow Point, Md.	New York, N. Y.
200836		St. s.	*P. R. R. No. 7.....	223	145	92.0	22.0	12.1	Tow.	5	600	1904	Richmond, Va.	Do.
200837		St. s.	*P. R. R. No. 9.....	223	145	92.0	22.0	12.1	Tow.	8	600	1904	do.	Do.
203205	K. V. M. C.	St. s.	*P. R. R. No. 10.....	186	126	92.0	24.0	11.8	Tow.	8	1,700	1906	Sparrow Point, Md.	Do.
207550		St. s.	*P. R. R. No. 11.....	177	120	95.8	24.5	12.4	Tow.	8	250	1910	Port Richmond, N. Y.	Do.
203224	K. V. M. F.	St. s.	*P. R. R. No. 14.....	186	126	92.0	24.0	11.8	Tow.	8	600	1906	Sparrow Point, Md.	Do.
200982	K. T. D. M.	St. s.	*P. R. R. No. 33.....	201	137	99.0	24.0	12.0	Tow.	13	650	1904	do.	Perth Amboy, N. J.
204584		St. s.	*P. R. R. No. 30.....	71	48	62.0	18.5	10.6	Tow.	7	1907	Port Richmond, N. Y.	New York, N. Y.	
207551		St. s.	*P. R. R. No. 34.....	177	120	95.8	24.5	12.4	Tow.	8	250	1910	do.	Do.
208282	L. B. S. M.	St. s.	*P. R. R. No. 35.....	375	255	109.5	32.0	15.0	Tow.	16	1,000	1911	Wilmington, Del.	Perth Amboy, N. J.
203130		St. s.	*P. R. R. No. 153.....	547	372	106.6	32.1	14.7	Frt.	5	300	1906	Sparrow Point, Md.	New York, N. Y.
205379		St. s.	*P. R. R. No. 154.....	549	373	106.6	32.1	14.7	Frt.	7	345	1908	do.	Do.
212029	L. D. J. V.	St. s.	*P. R. R. No. 155.....	551	371	107.0	32.2	14.7	Frt.	7	344	1914	do.	Do.
212063	L. D. K. F.	St. s.	*P. R. R. No. 156.....	584	371	107.0	32.2	14.7	Frt.	7	344	1914	do.	Do.
204002		Ga. s.	P. & B. No. 2.....	14	12	48.0	14.5	4.0	Oys.	1	30	1907	Greenport, N. Y.	Providence, R. I.
206582		Ga. s.	Pablo.....	15	10	49.3	15.2	4.1	Frt.	1	1909	San Francisco, Cal.	San Francisco, Cal.	
186105		Ga. s.	Pacific.....	33	22	58.5	13.5	7.6	Tow.	3	1872	Philadelphia, Pa.	Philadelphia, Pa.	
200494		Ga. s.	Pacific.....	30	28	51.2	15.3	6.1	Pas.	2	30	1893	Baltimore, Md.	Patchogue, N. Y.
202717		Ga. s.	Pacific.....	474	322	140.0	34.0	12.3	Drp.	0	1,000	1903	Tacoma, Wash.	Camden, N. J.
204288		Ga. s.	Pacific.....	25	17	54.3	12.3	3.1	Pas.	3	50	1905	Coppermount, Alaska.	Ketchikan, Alaska.
205593		Ga. s.	Pacific.....	6	6	33.7	8.9	3.8	Pas.	1	37	1907	Chicago, Ill.	Chicago, Ill.
207431		Ga. s.	Pacific.....	8	8	29.8	9.0	4.5	Pas.	1	15	1908	Brigantine, N. J.	Somers Point, N. J.
208266		Ga. s.	Pacific.....	15	10	39.0	12.6	4.7	Fsh.	7	20	1910	Tacoma, Wash.	Tacoma, Wash.
208486		Ga. s.	Pacific.....	38	28	56.0	16.7	7.1	Fsh.	2	55	1910	Seattle, Wash.	Seattle, Wash.
210467		Ga. s.	Pacific.....	9	9	32.4	9.3	3.2	Pas.	1	15	1911	Metlakatla, Alaska.	Ketchikan, Alaska.
210973		Ga. s.	Pacific.....	9	9	38.0	11.3	2.8	Fsh.	1	12	1912	Palacios, Tex.	Port Lavaca, Tex.
		Ga. s.	Pacific.....	20	13	46.3	12.0	3.9	Tow.	1	30	1913	Anacortes, Wash.	Pt. Townsend, Wash.

¹ Formerly st. p. Pennsylvania.

² Formerly st. s. Cresano.

³ Formerly ga. y. Louise.

⁴ Formerly st. s. a Hattie M. Spraker.

⁵ Formerly st. s. a N. Y. Cent'l. Ltg. Co. No. 6.

⁶ Formerly st. s. a New York Central No. 6.

⁷ Formerly st. s. a W. S. Carlin.

⁸ Formerly st. s. a Fred Engel.

⁹ Formerly ga. s. Dow No. 1.

¹⁰ Formerly st. s. a Sallie.

¹¹ Formerly ga. s. I. W. Durham.

¹² Formerly ga. s. Esterple.

¹³ Steel.

MERCHANT STEAM VESSELS OF THE UNITED STATES—Continued.

Official No.	Signal letters.	Rlg.	Name of vessel.	Gross tonnage.	Net tonnage.	Length.	Breadth.	Depth.	Service.	Crew.	Indicated horsepower.	When built.	Where built.	Home port (wh permanent doc ment issues).
150642		*St. p.	Pacific No. 2	570	416	176.0	32.3	6.0	Tow.	35	1893	Pittsburgh, Pa.	Pittsburgh, Pa.
204026	K. W. B. F.	St. s.	PACKERTON	430	292	100.2	30.4	11.4	Frt.	6	435	1907	Port Richmond, N. Y.	New York, N. Y.
207737		Ga. s.	Pactolus	10	6	31.6	13.3	3.5	Frt.	0	0	1910	Oakland, Cal.	San Francisco, Cal.
204907		*Ga. p.	Paddy	11	9	56.5	13.5	1.8	Per.	2	10	1907	Celina, Tenn.	Nashville, Tenn.
150536		St. s.	PADDY MILES	33	16	52.5	14.1	8.0	Tow.	5	1891	Buffalo, N. Y.	Buffalo, N. Y.
205431		Ga. s.	Pal	6	5	33.0	8.4	3.5	Frt.	3	33	1908	New York, N. Y.	New York, N. Y.
212107		Ga. s.	Pal	20	20	64.1	14.3	3.0	Frt.	1	10	1914	Seattle, Wash.	Seattle, Wash.
150829		Ga. s.	Palacca	12	8	44.0	12.0	3.9	Tow.	3	200	1899	Camden, N. J.	Seaford, Del.
203222	K. V. W. B.	Ga. y.	Paladin	27	22	61.5	15.0	4.0	Yct.	3	30	1906	St. Augustine, Fla.	New York, N. Y.
203198	K. V. M. R.	Ga. y.	Palatine	63	54	66.0	20.0	8.6	Yct.	3	25	1906	Osterville, Mass.	St. Louis, Mo.
203903	K. T. C. N.	Ga. y.	Palatine	68	60	82.5	21.4	10.0	Yct.	9	1904	Port Jefferson, N. Y.	New York, N. Y.
95372		St. s.	Pallas	80	40	78.5	19.0	9.4	Tow.	6	1882	Wilmington, Del.	Boston, Mass.
100340		St. s.	* Pallistor	34	17	67.8	15.2	6.2	Yct.	4	1873	Toledo, Ohio	Toledo, Ohio.
204124		Gd. s.	Palin	33	30	51.6	14.2	6.4	Frt.	1	1906	Boston, Mass.	Boston, Mass.
150917		St. s.	Palin Beach	17	11	61.4	12.5	4.2	Frt.	2	1895	South Portland, Me.	Key West, Fla.
207100	H. P. T. W.	St. s.	Palmer	124	107	100.0	23.0	10.9	Frt.	5	75	1885	Philadelphia, Pa.	New London, Conn.
150700		Ga. y.	Palmetto	10	13	39.5	13.3	5.7	Yct.	2	1897	East Boston, Mass.	Houston, Tex.
201113	K. T. F. V.	Ga. y.	Palmetto	23	17	60.2	12.5	3.0	Yct.	2	1903	New York, N. Y.	Georgetown, S. C.
150881		Ga. s.	Palmetto	9	5	32.6	11.7	3.6	Frt.	2	10	1908	McClellanville, S. C.	Charleston, S. C.
150850		St. s.	Palmyra	110	55	81.7	20.5	9.6	Tow.	5	350	1891	Elizabeth, N. J.	New York, N. Y.
150841		*St. p.	Paloma	76	107.5	21.4	4.7	4.0	Tow.	6	1902	Portland, Ore.	Portland, Ore.
212331		Ga. y.	Paloma	52	23	77.4	14.1	5.0	Yct.	1	80	1914	Boston, Mass.	Boston, Mass.
103615		St. s.	* Palos	11	7	57.6	8.7	4.4	Fer.	2	1896	Bristol, R. I.	Detroit, Mich.
150802		Ga. s.	Palmito	40	23	71.0	10.0	6.0	Frt.	8	1880	Norfolk, Va.	Elizabeth City, N. C.
203278		Ga. s.	Palmito	17	14	56.0	10.6	3.7	Fsh.	13	1898	Belhaven, N. C.	Beaufort, N. C.
96435		Ga. s.	Palmito	14	10	50.0	10.7	2.1	Mso.	2	1906	Belhaven, N. C.	Nowbern, N. C.
209004	K. N. T. V.	St. s.	* PANAMA	5,667	4,193	360.0	50.0	19.9	Frt.	110	5,000	1898	Philadelphia, Pa.	New York, N. Y.
209513		Ga. s.	Panama	21	14	46.7	14.1	5.9	Frt.	1	85	1911	San Francisco, Cal.	San Francisco, Cal.
209592		Ga. s.	Panama	50	34	61.4	18.0	7.8	Fsh.	6	80	1911	Seattle, Wash.	Seattle, Wash.
209810		Ga. s.	Panama	29	20	50.1	14.7	6.1	Fsh.	3	40	1912	Tacoma, Wash.	Tacoma, Wash.
210080		Ga. s.	Panama	14	7	41.2	11.2	4.9	Frt.	2	18	1912	San Francisco, Cal.	San Diego, Cal.
210154		Ga. s.	Panama	10	7	41.1	13.8	5.3	Yct.	2	25	1912	Los Angeles, Cal.	Los Angeles, Cal.
211876		Ga. y.	Panama	10	7	37.0	9.8	5.0	Yct.	1	40	1912	Chicago, Ill.	Chicago, Ill.
211829	L. D. G. F.	St. s.	PANAMA	78	71	74.9	21.0	9.7	Msc.	4	100	1913	Key West, Fla.	Key West, Fla.
210960	L. C. T. J.	St. s.	PAN AMERICAN	6,849	4,064	407.7	53.7	28.1	Frt.	48	4,000	1913	Sparrows Point, Md.	New York, N. Y.
211675		Ga. s.	Pan America	344	247	132.7	27.6	15.1	Frt.	19	150	1912	Port Richmond, N. Y.	Do.
210999		Ga. s.	Pankost No. 39	13	9	55.5	17.9	7.9	Pas.	4	65	1913	Carlstadt, N. Y.	Do.
150959		St. s.	PANAY	3,811	2,778	356.0	50.0	24.0	Frt.	26	1,000	1902	Washington, Cal.	San Francisco, Cal.
150466		St. s.	Pandora	13	6	42.0	12.5	6.6	Tow.	3	1889	Chicago, Ill.	Cleveland, Ohio.
151004		Ga. s.	Pandora	8	7	31.6	11.2	3.6	Msc.	1	8	1903	Ogdensburg, N. Y.	Chicago, Ill.
150503		St. s.	Pansy	10	10	33.6	11.6	3.8	Ovs.	2	1890	Patchogue, N. Y.	Unalakleet, Alaska.
150848		St. s.	Pansy	14	10	69.0	12.0	5.0	Tow.	4	1899	Berwick, La.	New Haven, Conn.
201733	*Ga. p.	Pansy	18	10	59.0	15.3	3.3	Tow.	5	1905	New Orleans, La.	Brashear, La.	
206092		Ga. s.	Pansy	20	16	43.5	14.5	6.1	Frt.	2	40	1909	Astoria, N. Y.	New Orleans, La.
150497		St. s.	Panther	1,634	1,140	247.6	35.8	22.2	Frt.	14	600	1890	West Bay City, Mich.	Patchogue, N. Y.
200673		Ga. s.	Panther	9	6	36.0	9.7	3.9	Tow.	1	1904	Astoria, Ore.	Milwaukee, Wis.
200664		Ga. s.	Panther	10	7	33.1	11.4	6.0	Fsh.	1	1904	Bremen, Me.	Pt. Townsend, Wash.
204141		Ga. s.	Panther	14	9	55.8	11.8	3.8	Pas.	1	1907	Bollivar, Tex.	Rockland, Me.
205028		Ga. s.	Pantooset	17	10	36.0	14.4	6.0	Fsh.	4	1908	Friendship, Me.	Galveston, Tex.
150710	K. M. L. J.	St. s.	PAOLI	330	224	125.4	26.0	14.7	Tow.	16	850	1895	Philadelphia, Pa.	S. W. Harbor, Me.
130772		Ga. s.	* Paoll	5	5	24.2	11.3	3.4	Fah.	1	1898	Monument Beach, Mass.	Perth Amboy, N. J.
150631		St. y.	Papoose	24	12	70.5	10.3	6.0	Yct.	2	1893	Bath, Me.	Vineyard Haven, Mass.
210921		Ga. s.	Papoose	12	5	43.0	14.5	3.2	Fsh.	3	35	1913	Chuckatuck, Va.	New York, N. Y.
201207		Ga. s.	Papoose	7	6	47.0	10.0	3.3	Frt.	1	1903	Crisfield, Md.	Newport News, Va.
211438		Ga. s.	Par	32	22	59.6	12.5	8.5	Pas.	2	125	1913	Wilmington, Cal.	Crisfield, Md.
150797		St. s.	Paragon	142	115	91.5	17.5	9.6	Cnl.	4	85	1913	Buffalo, N. Y.	Los Angeles, Cal.
150890	K. Q. L. B.	St. s.	PARAGUAY	2,627	1,853	292.0	42.0	23.0	Frt.	30	1,250	1900	Lorain, Ohio.	New York, N. Y.
210812	L. C. R. M.	St. s.	PARAISO	1,333	855	216.5	40.2	14.1	Pas.	28	900	1912	Long Beach, Cal.	Philadelphia, Pa.
150774		St. s.	Park City	391	208	143.5	28.0	9.9	Pas.	7	700	1898	Port Jefferson, N. Y.	San Angeles, Cal.
150478		St. s.	PARKE FOSTER	1,729	1,475	282.0	39.0	19.2	Frt.	16	750	1890	Cleveland, Ohio	Bridgeport, Conn.
206818	L. B. G. Q.	St. s.	PARKSLEY	2,962	201	125.0	25.0	12.6	Pas.	14	500	1909	Camden, N. J.	Chicago, Ill.
150195		St. s.	Parole	34	22	56.0	13.6	6.0	Tow.	4	1880	Baltimore, Md.	Philadelphia, Pa.
150676		Ga. s.	Parole	5	5	25.1	12.0	3.7	Fah.	0	1882	Newport, R. I.	Norfolk, Va.
150859		Ga. s.	Parole	9	8	28.6	12.7	3.1	Pas.	1	1900	Bridgeport, Conn.	Newport, R. I.
207673		Ga. s.	Parrot	7	7	31.8	10.1	3.3	Fsh.	1	12	1910	Klinquan, Alaska.	Patchogue, N. Y.
211090		Ga. s.	Parrot	22	15	45.5	14.0	5.8	Fsh.	5	40	1913	Seattle, Wash.	Ketchikan, Alaska.
150994	K. S. J. G.	St. y.	Parthena	141	96	114.0	17.8	8.8	Yct.	13	225	1903	Bristol, R. I.	Pt. Townsend, Wash.
203632		Ga. s.	Parthia	13	8	45.0	11.0	4.9	Pas.	1	1906	Winslow, Wash.	New Bedford, Mass.
150405	K. D. V. H.	St. s.	Parthia	2,082	1,406	267.8	38.0	16.5	Pas.	39	1,500	1887	Wilmington, Del.	Seattle, Wash.
150410	K. D. V. E.	St. s.	Pasadena	300	235	141.0	31.1	10.4	Frt.	17	190	1887	San Francisco, Cal.	Baltimore, Md.

(a) Henry C. Winship.
 (b) Francis H. Jackson.
 (c) Fred. B. Daltzell.

* Formerly st. s. A. Andrews, Jr.
 † Formerly st. y. Item.
 ‡ Formerly st. s. George W. Roper.

§ Formerly st. s. Havana.
 ¶ Formerly catboat N. M. Dyer.
 † Composite.

MERCHANT STEAM VESSELS OF THE UNITED STATES—Continued.

Official No.	Signal letters.	Rlg.	Name of vessel.	Gross tonnage.	Net tonnage.	Length.	Breadth.	Depth.	Service.	Crew.	Indicated horsepower.	When built.	Where built.	Home port (where permanent document issues).
						Feet.	Feet.	Feet.						
207473		Ga. s.	Pasadena	11	5	38.5	9.7	5.7	Pas.	1	12	1910	Sharptown, Md.	Philadelphia, Pa.
201208		St. s.	Pascagoula	65	38	73.6	18.9	7.9	Pas.	200	200	1904	Pascagoula, Miss.	Port Arthur, Tex.
204542		Ga. s.	Paschal	10	8	35.6	6.8	3.8	Pas.	20	20	1904	Louisiana, Mo.	St. Louis, Mo.
200384		St. s.	Pasalo	41	28	56.5	15.6	7.0	Tow.	150	150	1903	Newark, N. J.	Newark, N. J.
150006		St. s.	Passport	94	64	100.3	22.6	6.8	Tow.	7	7	1874	Northport, N. Y.	Savannah, Ga.
212002		St. s.	Passyunk	88	42	76.4	20.5	9.3	Frt.	230	230	1913	Milford, Del.	Philadelphia, Pa.
150232		St. y.	Pastime	49	29	94.2	16.3	6.7	Yct.	7	7	1881	Brooklyn, N. Y.	Detroit, Mich.
150909		St. y.	Pastime	24	17	55.0	9.9	3.8	Yct.	2	2	1898	Oakkoah, Wis.	Milwaukee, Wis.
150993		Ga. s.	Pastime	16	16	44.5	8.0	3.0	Pas.	1	1	1899	Winona, Minn.	La Crosse, Wis.
200058		Ga. s.	Pastime	5	5	36.4	7.1	2.9	Pas.	1	1	1903	Keithsburg, Ill.	Des Moines, Iowa.
201158		Ga. s.	Pastime	14	8	47.4	14.3	2.1	Pas.	4	4	1904	Jacksonville, Fla.	Tampa, Fla.
204518		Ga. y.	Pastime	66	45	83.6	16.2	5.8	Yct.	65	65	1907	Baltimore, Md.	Baltimore, Md.
205427		Ga. y.	Pastime	20	16	46.7	14.0	4.0	Yct.	2	2	1908	Greenport, N. Y.	St. Augustine, Fla.
205620		Ga. s.	Pastime	11	11	39.8	10.5	7.9	Asso.	25	25	1908	Orange, Tex.	Port Arthur, Tex.
205682		Ga. y.	Pastime	17	12	35.0	12.0	3.0	Yct.	3	3	1908	Atlantic City, N. J.	Somers Point, N. J.
206768		Ga. s.	Pastime	9	9	45.0	7.2	6.0	Pas.	1	1	1909	North McGregor, Iowa.	Dubuque, Iowa.
150942		St. s.	Pat.	16	10	60.0	12.0	4.8	Pas.	6	6	1902	Mobile, Ala.	Mobile, Ala.
20437		St. s.	Patapsco	11	6	46.0	12.0	5.1	Tow.	3	3	1872	Baltimore, Md.	Baltimore, Md.
204384	K.W.G.F.	St. s.	PATCHOQUE	190	129	96.5	24.5	4.3	Frt.	500	500	1907	Camden, N. J.	Philadelphia, Pa.
210297		St. s.	Patogue	135	106	99.8	23.3	4.3	Frt.	300	300	1912	New York, N. Y.	Boston, Mass.
150874		Ga. s.	Patent	10	7	37.5	13.5	5.2	Mec.	1	1	1900	Brooklyn, N. Y.	New York, N. Y.
205757		L.B.W.F.	PATERSON	120	77	87.3	18.0	11.4	Frt.	10	325	1911	Seattle, Wash.	Seattle, Wash.
76532		St. s.	Pathfinder	27	16	60.0	14.2	5.3	Fsh.	3	3	1883	Vermillion, Ohio.	Buffalo, N. Y.
150598		St. y.	PATFINDER	2,424	1,761	340.0	42.2	25.0	Frt.	18	1,500	1892	Superior, Wis.	Cleveland, Ohio.
150730		St. y.	PATFINDER	159	111	133.0	18.3	13.2	Yct.	12	1,000	1896	Racine, Wis.	Chicago, Ill.
150773		*St. p.	Pathfinder	62	62	85.0	20.0	13.6	Tow.	5	5	1898	Clinton, Iowa.	Des Moines, Iowa.
205295		St. s.	PATFINDER	2,792	1,800	310.5	44.9	22.0	Frt.	32	1,350	1901	Wilmington, Del.	New York, N. Y.
205459		Ga. s.	Pathfinder	14	13	49.9	10.6	6.5	Pas.	1	30	1908	Quincy, Ill.	Memphis, Tenn.
207888		Ga. s.	Pathfinder	7	6	36.1	8.1	3.8	Tow.	2	30	1909	Conway, S. C.	Georgetown, S. C.
209919		Ga. s.	Pathfinder	8	5	34.2	8.0	4.0	Frt.	1	10	1912	Seattle, Wash.	Seattle, Wash.
211343		Ga. s.	Pathfinder	14	12	38.4	13.8	4.4	Pas.	1	52	1913	Sayville, N. Y.	Patohogue, N. Y.
150921		K.R.G.W.	PATIENCE	292	198	122.3	25.0	14.0	Tow.	13	500	1901	Camden, N. J.	Philadelphia, Pa.
204210		*St. p.	Patricia	60	60	103.0	22.0	2.5	Tow.	6	100	1907	Morgan City, La.	Morgan City, La.
204220		Ga. y.	Patricia	21	17	60.1	11.0	5.0	Yct.	0	0	1907	New York, N. Y.	New York, N. Y.
106956		St. s.	Patrick McGuire	70	35	67.6	19.5	8.9	Tow.	7	7	1892	Perth Amboy, N. J.	Do.
150632		St. s.	PATROL	235	117	135.3	23.0	10.1	Pol.	13	650	1894	Sparrow Point, Md.	Do.
209243		Ga. s.	Patrol	14	12	41.3	14.9	3.7	Oys.	1	1	1911	New Haven, Conn.	New Haven, Conn.
209000		Ga. s.	Patsy	155	113	96.6	24.6	7.6	Frt.	5	220	1911	North Bend, Ore.	Astoria, Ore.
200768		St. p.	Pattona	242	231	180.0	32.0	5.0	Pas.	25	240	1880	Jeffersonville, Ind.	Memphis, Tenn.
203696		Ga. s.	Paul	12	11	38.6	10.0	3.8	Fsh.	3	3	1908	Manitowoc, Wis.	Milwaukee, Wis.
207905		Ga. s.	Paul	91	41	95.9	20.6	6.7	Pas.	5	100	1910	Madisonville, La.	New Orleans, La.
210079		Ga. s.	Paul D.	6	6	32.0	8.5	4.0	Frt.	3	14	1911	Manitowoc, Wis.	Milwaukee, Wis.
205440		*Ga. p.	Paul E.	12	12	49.0	11.0	2.6	Frt.	2	18	1908	Stephensport, Ky.	Louisville, Ky.
211505		*Ga. p.	Paul Hussey	11	9	56.0	10.5	2.3	Pas.	1	15	1913	Clarksville, Tenn.	Nashville, Tenn.
200272		St. s.	Paul Jones	945	545	189.3	39.3	20.1	Tow.	19	1,600	1903	New London, Conn.	New London, Conn.
209927		Ga. s.	Paul Jones	10	8	45.0	11.0	4.6	Frt.	1	24	1911	Poquoson, Va.	Newport News, Va.
204023		*St. p.	Paul L.	147	92	123.0	24.8	6.0	Pas.	5	150	1907	Oskosh, Wis.	Milwaukee, Wis.
150958		St. s.	Paul Le Roux	44	30	72.0	17.4	7.5	Tow.	3	3	1902	Albany, N. Y.	Albany, N. Y.
208416		Ga. s.	Paul Martin	13	9	42.7	12.3	4.0	Pas.	1	40	1910	San Francisco, Cal.	San Francisco, Cal.
150801		Ga. s.	Paul Raymond	12	10	47.8	13.0	3.0	Oys.	1	1	1898	Freeport, N. Y.	Patohogue, N. Y.
200685		Ga. s.	Paul Revere	13	8	39.6	13.0	6.0	Fsh.	3	3	1904	Bremen, Me.	Boston, Mass.
209378		*Ga. p.	Paul S.	9	7	51.6	8.5	2.0	Pas.	1	1	1911	Stumptown, W. Va.	Wheeling, W. Va.
209032		*St. p.	Paul F. Jahneke	41	35	65.0	22.2	3.5	Pas.	8	8	1911	Madisonville, La.	New Orleans, La.
207649		Ga. y.	Paula	91	72	98.4	16.2	8.1	Yct.	7	50	1910	Blayonne, N. J.	New York, N. Y.
56251		Ga. s.	Pauline	10	10	45.6	16.4	2.4	Pas.	2	2	1883	St. Augustine, Fla.	St. Augustine, Fla.
151001		Ga. s.	Pauline	5	5	28.0	12.0	3.3	Mec.	6	6	1898	Shrewsbury, N. J.	Newark, N. J.
202457		Ga. s.	Pauline	12	12	52.0	12.6	5.0	Pas.	2	2	1905	Petersburg, Ky.	Cincinnati, Ohio.
208420		*Ga. p.	Pauline	10	8	40.0	10.8	2.8	Tow.	2	25	1911	Quincy, Ill.	Chicago, Ill.
209363		Ga. y.	Pauline	25	17	50.0	12.8	5.9	Yct.	2	50	1911	Camden, N. J.	Philadelphia, Pa.
211288		Ga. s.	Pauline	21	14	42.0	13.5	5.0	Fsh.	6	27	1913	Poulsbo, Wash.	Seattle, Wash.
212319		Ga. s.	Pauline	7	6	26.3	12.5	4.5	Fsh.	1	10	1885	Osterville, Mass.	Barnstable, Mass.
209856		Ga. s.	Pauline G.	13	8	58.1	11.7	5.5	Fsh.	5	20	1911	Pascagoula, Miss.	Mobile, Ala.
209069		*Ga. p.	Pauline Hughes	6	6	35.0	8.5	2.7	Fer.	1	24	1911	Madison, Ind.	Louisville, Ky.
150263		St. p.	Pawnpeck	820	627	199.0	35.2	12.8	Fer.	7	450	1882	Newburgh, N. Y.	New York, N. Y.
150877		Ga. s.	Pausch Bros.	14	11	45.5	13.7	4.6	Oya.	4	4	1900	Stratford, Conn.	Patohogue, N. Y.
107156		Ga. s.	Pausch Bros. I.	18	12	35.4	12.1	4.0	Oys.	2	2	1892	South Norwalk, Conn.	Do.
209675		Ga. s.	Pausch Bros. IV.	41	28	57.4	18.9	6.6	Fsh.	4	120	1911	Tottentown, N. Y.	New York, N. Y.
204842		Ga. e.	Pausch Bros. No. 2.	11	8	46.0	13.5	2.5	Oys.	3	3	1907	Bay Shore, N. Y.	Patohogue, N. Y.
150607		*St. p.	Pavonia	132	132	120.0	26.0	4.0	Tow.	12	252	1892	Madison, Ind.	Evansville, Ind.
115773		St. s.	Pawnee	22	11	55.4	15.1	6.6	Tow.	4	100	1881	Baltimore, Md.	Baltimore, Md.
150455		St. s.	Pawnee	639	475	174.0	32.6	13.2	Frt.	13	897	1888	Marine City, Mich.	Port Huron, Mich.
150727		Ga. y.	Pawnee	20	19	44.3	13.9	7.0	Yct.	3	3	1896	City Island, N. Y.	Newport, R. I.
150671		Ga. s.	Pawnee	6	6	28.0	10.5	3.2	Pas.	0	0	1899	Brooklyn, N. Y.	Stamford, Conn.

1 Formerly st. s. J. L. Wyland.

2 Formerly *st. p. Eulalie C.

3 Formerly st. s. Andrew J. White.

4 Formerly (a) U. S. L. H. B. st. p. Joseph Henry.

(b) st. p. Louisiana.

5 Formerly ga. s. G. W. Corbett.

6 Formerly ga. s. A. M. Low.

7 Formerly st. s. Sidney.

MERCHANT STEAM VESSELS OF THE UNITED STATES—Continued.

Official No.	Signal letters.	Rig.	Name of vessel.	Gross tonnage.	Net tonnage.	Length.	Breadth.	Depth.	Service.	Crew.	Indicated horsepower.	When built.	Where built.	Home port (when permanent document issues).
						Feet.	Feet.	Feet.						
200916	K.T.C.Q.	St. y.	Pawnee	75	43	91.6	14.3	9.0	Yct.	7	400	1904	Boston, Mass.	Boston, Mass.
203925	K.V.W.J.	St. s.	PAWNEE	1,907	1,382	250.5	40.0	25.0	Frt.	23	1,200	1907	Wilmington, Del.	New York, N. Y.
27015		Ga. s.	Paxinos	21	17	45.4	13.2	5.0	Yct.	1		1893	Seattle, Wash.	Los Angeles, Cal.
200898		Ga. s.	Pazaza	13	12	35.8	9.4	3.3	Pas.	2	18	1905	West De Pere, Wis.	Milwaukee, Wis.
206407		Ga. s.	Peanuts	10	7	27.3	10.5	3.2	Fsh.	3	20	1911	Seattle, Wash.	Seattle, Wash.
180341		St. p.	Pearl	75	53	62.4	14.5	3.4	Pas.	5		1884	do.	Pt. Townsend, Wash.
150409		Ga. s.	Pearl	5	5	22.5	11.9	3.8	Fsh.	1		1887	Noank, Conn.	New London, Conn.
150480		St. s.	Pearl	48	24	69.0	17.7	7.9	Tow.	5		1889	South Brooklyn, N. Y.	New York, N. Y.
150514		Ga. s.	Pearl	7	7	32.5	12.9	3.0	Pas.	1		1891	Bay Center, Wash.	Seattle, Wash.
150563		Ga. s.	Pearl	23	21	56.6	19.2	5.4	Frt.	4		1891	Whitemarsh Island, Ga.	Charleston, S. C.
150708		Ga. s.	Pearl	20	6	42.4	14.3	2.8	Oys.	2		1895	Bllox, Miss.	Brashear, La.
150805		Ga. s.	Pearl	8	8	43.0	12.9	3.2	Frt.	2		1898	Cedar Bayou, Tex.	Galveston, Tex.
150835		Ga. s.	Pearl	16	16	40.6	15.0	6.0	Fsh.	2		1899	Gloucester, Mass.	Provincetown, Mass.
200571		Ga. s.	Pearl	7	5	31.0	9.4	2.3	Pas.	1	10	1890	Atlantic City, N. J.	Somers Point, N. J.
201005		Ga. s.	Pearl	10	5	34.4	12.4	5.7	Fsh.	2		1904	Gloucester, Mass.	Gloucester, Mass.
202828		Ga. p.	Pearl	7	7	32.5	9.0	2.2	Tow.	2	8	1906	Atlantic, N. C.	Newbern, N. C.
203601		*Ga. p.	Pearl	15	12	73.8	15.5	1.7	Pas.	2		1906	Montelth's Landing, W. Va.	Cincinnati, Ohio.
204971		Ga. s.	Pearl	19	13	46.3	13.9	4.3	Fsh.	3		1908	Port Angeles, Wash.	Port Angeles, Wash.
205101		Ga. s.	Pearl	11	7	38.9	7.4	6.8	Pas.	1	18	1906	Clinton, Iowa	St. Louis, Mo.
207052		Ga. s.	Pearl	8	8	38.4	10.5	2.6	Msc.	2	10	1909	Morehead City, N. C.	Wilmington, N. C.
206433		Ga. s.	Pearl	7	6	29.0	8.0	3.0	Fsh.	2	8	1905	Green Bay, Wis.	Milwaukee, Wis.
209148		Ga. y.	Pearl	17	18	38.0	11.0	5.0	Yct.	2	28	1911	Grand Rapids, Mich.	Grand Haven, Mich.
209328		Ga. s.	Pearl	8	8	29.6	8.4	4.3	Fsh.	2	8	1906	Detroit Harbor, Wis.	Milwaukee, Wis.
210799		Ga. s.	Pearl	5	5	33.0	8.5	3.7	Fsh.	1	14	1912	Wit, N. C.	Beaufort, N. C.
150719		Ga. s.	Pearl B	7	5	23.7	11.2	3.6	Fsh.	0		1896	Osterville, Mass.	Barnstable, Mass.
206667		Ga. s.	Pearl D	10	8	28.7	10.5	3.1	Frt.	1	12	1904	Port Sanilac, Mich.	Grand Haven, Mich.
206495		Ga. s.	Pearl H	10	8	43.5	12.5	3.5	Frt.	1		1904	Peoria, Ill.	St. Augustine, Fla.
206336		Ga. s.	Pearl King	12	10	32.4	12.2	3.0	Frt.	2	24	1911	Charleston, S. C.	Charleston, S. C.
203526		*Ga. p.	Pearl No. 2	6	6	33.0	7.0	2.5	Pas.	1	10	1906	Smithland, Ky.	Cincinnati, Ky.
205615		Ga. s.	Pearl D. Evans	23	9	56.1	16.0	4.5	Msc.	4	50	1908	Weems, Va.	Newport News, Va.
150160		St. s.	Peconic	153	91	127.0	18.5	8.5	Fsh.	23		1870	Kennebunk, Mo.	Redville, Va.
203961		Ga. s.	Peconic	14	12	59.0	16.0	2.0	Frt.	2		1907	Greenport, N. Y.	Greenport, N. Y.
210002		Ga. s.	Peconic	58	50	64.7	20.5	6.5	Oys.	6	90	1912	Totenville, N. Y.	Do.
150685		St. s.	Pedro Costa	51	32	72.0	18.0	7.3	Fsh.	3	90	1903	San Francisco, Cal.	San Francisco, Cal.
206639		Ga. s.	Peer	14	9	34.0	11.4	3.8	Pas.	1	35	1912	Los Angeles, Cal.	Los Angeles, Cal.
20412		St. p.	Peerless	298	186	149.0	32.6	8.6	Fer.	5	400	1872	Wilmington, Del.	Philadelphia, Pa.
150030		Ga. s.	Peerless	15	6	44.8	15.4	4.8	Msc.	2		1874	Baltimore, Md.	Newport News, Va.
150377		St. p.	Peerless	89	44	82.7	19.0	9.2	Tow.	6		1886	Camden, N. J.	Plattsburg, N. Y.
150665		*St. p.	Peerless	60	60	96.6	21.4	3.5	Pas.	16		1894	Hermann, Mo.	Vicksburg, Miss.
150841		St. s.	Peerless	102	69	85.4	21.2	9.7	Tow.	4	300	1899	Baltimore, Md.	New York, N. Y.
150927		St. s.	Peerless	57	39	71.8	17.2	5.2	Tow.	4		1901	Houghton, Wash.	Juneau, Alaska.
200616		Ga. s.	Peerless	45	20	65.3	22.4	4.7	Oys.	4		1904	Handsboro, Miss.	New Orleans, La.
207750		*St. p.	Peerless	75	75	99.0	34.0	3.0	Fer.	2	150	1910	Jeffersonville, Ind.	Cincinnati, Ohio.
206921		Ga. s.	Peerless	14	12	44.8	14.0	4.6	Pas.	1	12	1911	Ocean City, N. J.	Somers Point, N. J.
209173		Ga. s.	Peerless	14	12	41.4	11.3	4.1	Fsh.	3	14	1911	Port Clinton, Ohio.	Sandusky, Ohio.
209312		Ga. s.	Peerless	32	17	56.4	15.4	4.4	Frt.	1	54	1911	Tampa, Fla.	Tampa, Fla.
209899		Ga. s.	Peerless	13	9	44.5	11.8	5.2	Pas.	1	20	1912	Bollingham, Wash.	Seattle, Wash.
150214	J.V.H.K.	St. p.	Pegasus	847	579	211.6	32.0	10.6	Fsh.	21	850	1881	Philadelphia, Pa.	New York, N. Y.
150808		Ga. s.	Peggy	7	7	28.2	12.6	4.0	Pas.	0		1899	Bath, Me.	Newport, R. I.
208610		Ga. y.	Peggy	70	68	64.6	16.0	6.6	Yct.	3	40	1911	Manitowoc, Wis.	Chicago, Ill.
208490		Ga. s.	Peggy I	8	7	35.1	8.3	2.3	Pas.	0	25	1911	Ormond, Fla.	St. Augustine, Fla.
203899	K.W.B.L.	St. s.	Pejopscoot	142	79	102.0	24.2	12.3	Tow.	9		1907	South Portland, Me.	Bath, Me.
203339		St. s.	Pelham	46	31	58.0	14.2	6.1	Pas.	4		1906	Croton, N. Y.	New York, N. Y.
204081		St. s.	Pelham	54	36	54.5	10.3	7.5	Tow.	6		1907	Totenville, N. Y.	Do.
20006		Ga. s.	Pelican	11	9	34.8	14.0	3.4	Oys.	2			do.	Do.
150979		St. p.	PELLICAN	1,079	1,079	303.0	53.0	7.3	Fer.	10		1902	Dubuque, Iowa	Vicksburg, Miss.
150616		St. s.	Pelican	60	33	87.4	16.5	4.8	Pas.	8		1892	New Orleans, La.	Gulfport, Miss.
200974		Ga. s.	Pelican	9	6	37.1	9.9	3.8	Pas.	2	20	1895	Marblehead, Mass.	Marblehead, Mass.
208248		Ga. s.	Pelican	12	8	65.9	14.0	1.6	Pas.	2	42	1908	Bolivar, Tex.	Galveston, Tex.
206048		Ga. s.	Pelican	8	5	25.0	9.9	3.6	Fsh.	1	13	1909	Lakewood, Ohio	Toledo, Ohio.
210989		Ga. s.	Pelican	13	13	41.7	12.0	2.1	Pas.	1	25	1900	Boston, Mass.	St. Augustine, Fla.
207371	L.B.K.T.	Ga. y.	PELLONA	42	33	75.3	12.0	6.6	Yct.	5	100	1910	do.	New York, N. Y.
141270		St. s.	PEMAQUID	409	225	132.5	28.0	9.8	Pas.	15	700	1893	Philadelphia, Pa.	Portland, Me.
150768		St. s.	PENCOYD	119	81	88.2	19.0	10.0	Tow.	10	350	1897	do.	Philadelphia, Pa.
202965		St. s.	PENNENNIS WHITE	4,382	3,205	416.0	50.0	28.0	Frt.	21	400	1906	Cleveland, Ohio.	Cleveland, Ohio.
210607		Ga. y.	Penelope	16	13	37.0	13.5	4.0	Yct.	1	10	1906	San Francisco, Cal.	San Francisco, Cal.
150670	K.F.S.V.	Ga. y.	Penelope	23	15	45.0	14.2	5.8	Yct.	2		1900	Fall River, Mass.	New York, N. Y.
150536		Ga. y.	Penguin	21	19	43.1	15.7	6.2	Pas.	3		1833	Brooklyn, N. Y.	Do.
211487		Ga. s.	Penguin	31	30	51.0	12.2	5.8	Yct.	2	24	1913	Milwaukee, Wis.	Chicago, Ill.
150300	K.Q.V.D.	St. s.	PENNYLN	137	93	86.3	20.6	9.6	Tow.	5	500	1901	Philadelphia, Pa.	Philadelphia, Pa.
200053		St. s.	PENN	445	289	196.0	23.5	12.0	Pas.	28	2,000	1903	Wilmington, Del.	Do.

¹ Formerly st. y. Monalca.

² Formerly st. s. (b S. O. Co. No. 10.

³ Formerly ga. y. Marigold.

⁴ Formerly st. s. Thos. V. Rogers.

⁵ Formerly st. s. Long Island.

MERCHANT STEAM VESSELS OF THE UNITED STATES—Continued.

Official No.	Signal letters.	Reg.	Name of vessel.	Gross tonnage.	Net tonnage.	Length.	Breadth.	Depth.	Service.	Crew.	Indicated horsepower.	When built.	Where built.	Home port (where permanent document issues).
212200		Ga. s.	Pennesseewassee	10	8	34.8	11.4	5.5	Frt.	2	20	1914	Thomaston, Me.	Portland, Me.
20428	J. M. Q. L.	St. s.	Pennsylvania	3,343	2,567	343.0	43.0	24.9	Pas.	41	1,400	1873	Philadelphia, Pa.	New York, N. Y.
20499		St. p.	Pennsylvania	430	298	136.7	29.4	8.9	Fer.	6	348	1874	Wilmington, Del.	Philadelphia, Pa.
77156		St. s.	Pennsylvania	76	38	75.0	18.0	9.1	Tow.	0		1894	Philadelphia, Pa.	Do.
100086	K. D. Q. P.	St. y.	Pennsylvania	184	92	120.1	23.5	10.5	Yct.	12	160	1873	New Brunswick, N. J.	Do.
150021		St. s.	Pennsylvania	91	45	98.2	20.0	9.2	Tow.	5	240	1874	Camden, N. J.	New York, N. Y.
160849	K. Q. F. M.	St. s.	PENNSYLVANIA	1,352	857	244.3	40.0	14.8	Frt.	38	3,300	1900	Chester, Pa.	Philadelphia, Pa.
203776		St. s.	PENNSYLVANIA	97	30	71.0	20.0	10.8	Tow.	4	1,000	1911	Cleveland, Ohio	Duluth, Minn.
211297	L. D. B. H.	St. s.	PENNSYLVANIAN	6,649	4,064	407.7	53.7	28.1	Frt.	48	4,000	1913	Sparrows Point, Md.	New York, N. Y.
150193		St. s.	Penobscot	309	196	129.0	27.4	9.3	Frt.	5	200	1880	Manitowoc, Wis.	Cleveland, Ohio.
150705		St. s.	PENOBSCOT	4,077	3,530	454.0	44.5	22.5	Frt.	20	1,150	1895	West Bay City, Mich.	Duluth, Minn.
202674		Ga. s.	Penobscot	14	5	49.0	9.2	4.5	Frt.	2		1905	Pulpit Harbor, Me.	Tampa, Fla.
209001	L. C. D. B.	St. s.	PENOBSCOT	2,294	1,666	247.0	43.7	28.4	Frt.	23	1,300	1911	Ecorse, Mich.	Philadelphia, Pa.
150686		Ga. s.	Penquin	33	23	51.5	15.4	7.6	Fsh.	2	35	1891	Ballard, Wash.	Wrangell, Alaska.
150691		Ga. s.	Penrose	9	9	28.0	12.3	3.8	Pas.	2		1891	Townsend Inlet, N. J.	Somers Point, N. J.
150664		St. s.	Pensauken	15	11	40.0	13.6	4.6	Tow.	2		1894	Philadelphia, Pa.	Philadelphia, Pa.
210510		Ga. s.	Pentarco	13	7	39.2	9.6	3.3	Pas.	1	24	1912	Pensacola, Fla.	Pensacola, Fla.
150656		St. p.	Pentland	827	617	192.8	35.5	14.3	Frt.	15	750	1894	Grand Haven, Mich.	Cleveland, Ohio.
212263		St. p.	Peoria	490	490	242.2	37.8	6.3	Pas.	4		1911	Jeffersonville, Ind.	St. Louis, Mo.
207143		St. s.	PEPIA	92	63	78.7	28.0	9.0	Fer.	5	180	1910	Cataño, P. R.	San Juan, P. R.
210701		Ga. s.	Pequest	9	9	30.2	11.3	3.6	Pas.	1	10	1912	East Norwalk, Conn.	Hridgeport, Conn.
202939	K. V. G. T.	St. s.	PEQUONNOCK	2,930	1,986	275.7	45.1	16.7	Frt.	21	1,600	1906	Chester, Pa.	New London, Conn.
210516		St. s.	Pequot	199	102	101.4	29.0	8.6	Frt.	7	325	1912	Perth Amboy, N. J.	Perth Amboy, N. J.
211025		St. s.	PERCIVAL ROBERTS, Jr.	7,593	5,862	580.0	58.0	32.0	Frt.	21	1,850	1913	Lorain, Ohio	Duluth, Minn.
150081		Ga. s.	Percy	5	5	30.6	11.3	2.7		2		1876	Patchogue, N. Y.	Greenport, N. Y.
150913		Ga. p.	Percy L.	14	13	51.0	11.4	3.0	Pas.	1		1901	Evansville, Ind.	Evansville, Ind.
205333		Ga. s.	Percy Lee	14	9	50.0	9.5	3.6	Frt.	2	20	1900	St. Joseph, Mich.	Houston, Tex.
91422		St. p.	Percy Swalm	90	90	128.0	20.0	3.5	Pas.	5	219	1882	Reads Landing, Minn.	Dubuque, Iowa.
207381		St. p.	Percy Swalm	135	85	146.0	27.6	4.5	Pas.	12	400	1910	Stillwater, Minn.	Vlekshurg, Miss.
150055		Ga. s.	Perdita	17	14	45.0	16.0	4.9	Fsh.	3		1872	New York, N. Y.	New York, N. Y.
150714	K. M. P. W.	St. y.	PERFORINE	246	78	136.0	23.1	13.5	Yct.	16	483	1896	Bath, Me.	Boston, Mass.
150740		St. s.	PERE MARQUETTE	2,443	1,634	337.1	56.0	17.0	Pas.	35	2,500	1896	West Bay City, Mich.	Grand Haven, Mich.
120677		St. s.	Pere Marquette 3	924	678	190.0	32.8	12.4	Frt.	31	600	1887	Gibraltar, Mich.	Do.
120719		St. s.	Pere Marquette 4	941	680	186.6	34.5	12.4	Pas.	31	600	1888	Detroit, Mich.	Do.
120812		St. s.	Pere Marquette 5	1,722	1,296	226.0	38.0	24.2	Pas.	33	1,350	1890	West Bay City, Mich.	Do.
92006		St. s.	Pere Marquette 6	371	303	130.9	28.8	17.5	Frt.	16	240	1888	Manitowoc, Wis.	Do.
127764		St. s.	Pere Marquette 7	141	112	101.0	22.4	9.6	Frt.	5	500	1903	do	Do.
95952		St. s.	Pere Marquette 8	691	548	170.8	35.2	11.5	Frt.	27	550	1888	South Haven, Mich.	Do.
200611		St. s.	PERE MARQUETTE 14	2,531	1,655	327.6	52.1	21.0	Fer.	33	1,800	1904	Wyandotte, Mich.	Detroit, Mich.
116995		St. s.	Pere Marquette 16	1,938	1,317	282.6	53.0	19.4	Pas.	34		1895	Toledo, Ohio	Grand Haven, Mich.
150906		St. s.	PERE MARQUETTE 17	2,775	1,685	338.0	50.0	19.5	Pas.	39	2,500	1901	Cleveland, Ohio	Do.
208405		St. s.	PERE MARQUETTE 18	2,777	1,660	338.0	57.0	21.7	Pas.	40	2,500	1911	Chicago, Ill.	Do.
200459		St. s.	PERE MARQUETTE 19	2,626	1,548	338.0	56.0	19.5	Pas.	34	2,280	1903	Cleveland, Ohio	Do.
200531		St. s.	PERE MARQUETTE 20	2,626	1,495	338.0	56.0	19.5	Pas.	34	2,300	1903	do	Do.
20333		Ga. s.	Perfect	26	25	53.0	18.2	4.7	Pas.	2		1868	Seltuate, Mass.	Rockland, Me.
208989	L. C. D. V.	St. s.	PERFECTION	2,209	1,150	250.0	43.0	23.0	Frt.	22	1,300	1911	Cleveland, Ohio.	New York, N. Y.
205502		Ga. s.	Perfecto	12	8	34.0	9.2	3.9	Pas.	2	16	1908	Tampa, Fla.	Tampa, Fla.
212269		Ga. s.	Per Gynt	20	13	39.9	13.0	5.4	Fsh.	5	20	1914	Seattle, Wash.	Seattle, Wash.
150944		Ga. s.	Perhaps	13	9	35.4	10.0	4.4	Frt.	2		1899	West Superior, Wis.	Duluth, Minn.
150643		St. p.	Perl	71	64	102.0	25.5	4.0	Tow.	10		1893	Borwick, La.	Brashear, La.
20172		St. s.	Perry	107	53	99.4	21.9	5.0	Tow.	5	375	1863	Philadelphia, Pa.	Bath, Me.
209324		Ga. s.	Perry	15	10	38.0	10.6	6.2	Frt.	4	35	1911	Seattle, Wash.	Tacoma, Wash.
150291		Ga. s.	Perry Belmont	10	9	36.6	12.6	3.2	Pas.	1		1883	Bayport, N. Y.	New York, N. Y.
201615		St. p.	Perryville	77	77	100.5	27.0	3.9	Fer.	5		1904	Jeffersonville, Ind.	St. Louis, Mo.
150213	J. V. G. W.	St. p.	Perseus	847	579	211.6	32.0	10.6	Pas.	21	850	1881	Philadelphia, Pa.	New York, N. Y.
202175		St. s.	PERSEUS	1,973	3,770	462.0	50.0	24.0	Frt.	22	1,600	1905	St. Clair, Mich.	Cleveland, Ohio.
150968		Ga. s.	Perseverance	12	12	31.4	15.1	5.0	Fsh.	2		1902	Provincetown, Mass.	Vineyard Haven, Mass.
200932		Ga. s.	Perseverance	6	6	31.8	10.1	3.8	Fsh.	0		1903	Weymouth, Mass.	Boston, Mass.
211294		Ga. s.	Perseverance	18	12	33.0	13.0	5.2	Frt.	5	20	1913	Seattle, Wash.	Seattle, Wash.
145320	J. W. N. G.	St. s.	Persian	2,677	1,890	280.0	40.7	15.8	Pas.	53	1,800	1882	Chester, Pa.	Baltimore, Md.
204770		St. p.	Perth Amboy	618	389	142.3	34.0	12.9	Pas.	6	300	1907	Noank, Conn.	New York, N. Y.
210781	L. C. H. F.	St. s.	PERTH AMBOY	452	307	138.9	28.4	16.5	Frt.	10	375	1912	Port Richmond, N. Y.	Perth Amboy, N. J.
150595	K. L. J. D.	St. s.	PERU	3,628	2,539	336.0	45.9	27.6	Pas.	107	2,600	1892	San Francisco, Cal.	New York, N. Y.
150753		St. s.	Pet	21	10	51.6	13.2	4.0	Fsh.	7		1897	East Providence, R. I.	Portland, Me.
116385		St. p.	Petaluma	264	205	134.7	29.0	5.5	Pas.	17	250	1884	Benicia, Cal.	San Francisco, Cal.
211476		Ga. s.	Peter A	8	8	34.0	11.2	3.5	Fsh.	1	12	1913	Kiawack, Alaska.	Sulzer, Alaska.
150222		Ga. s.	Peter Cassano	8	7	40.4	13.0	3.8	Tow.	1		1881	Madisonville, La.	Brashear, La.
150368		St. s.	Peter Coates	32	20	61.5	15.2	6.8	Fsh.	2		1886	Grand Haven, Mich.	Chicago, Ill.
210064		St. s.	Peter Dahl	28	14	53.3	14.9	5.6	Tow.	4	150	1912	Tonawanda, N. Y.	Buffalo, N. Y.

¹ Formerly st. s. John E. Mehrer.

² Formerly st. y. (a) Ibis.

³ Formerly st. y. (b) Mermald.

⁴ Formerly *st. p. Minnie.

⁵ Formerly st. s. F. and P. M. No. 3.

⁶ Formerly st. s. F. and P. M. No. 4.

⁷ Formerly st. s. F. and P. M. No. 5.

¹ Formerly st. s. Mark B. Covell.

² Formerly st. s. Chequamegon.

³ Formerly st. s. (a) H. W. Williams.

⁴ Formerly st. s. (b) Tennessee.

⁵ Formerly st. s. (a) Shenango No. 2.

⁶ Formerly st. s. (b) Muskegon.

¹¹ Formerly (a) st. s. Perry.

¹² Formerly (b) U. S. Q. M. D. Perry.

¹³ Formerly st. s. Frank J. Hoeker.

¹⁴ Formerly st. s. Tallahassee.

¹⁵ Formerly *st. p. Resolute.

MERCHANT STEAM VESSELS OF THE UNITED STATES—Continued.

Official No.	Signal letters.	Rtg.	Name of vessel.	Gross tonnage.	Net tonnage.	Length.	Breadth.	Depth.	Service.	Crew.	Indicated horsepower.	When built.	Where built.	Home port (where permanent document issues).
202184		Ga. s.	Peto Glass.....	9	6	38.4	11.5	3.3	Tow.	0	1905	Ballard, Wash.	Pt. Townsend, Wash.	
105218		St. s.	Peter Hagan.....	38	19	65.5	15.6	6.9	Tow.	4	1873	Kalghus Point, N. J.	Philadelphia, Pa.	
210616		Ga. s.	Peter Kroll.....	15	12	38.0	10.0	3.7	Pas.	3	1912	Newark, N. J.	Newark, N. J.	
20018		Ga. s.	Peter Metzgar.....	14	11	45.0	16.0	4.4	Pas.	2	1866	Perth Amboy, N. J.	New York, N. Y.	
203898		St. s.	Peter Reiss.....	95	59	76.0	22.0	11.0	Tow.	8	1900	Sturgeon Bay, Wis.	Milwaukee, Wis.	
207471		St. s.	PETER REISS.....	5,923	4,217	512.0	51.0	30.0	Frt.	23	1,600	Superior, Wis.	Duluth, Minn.	
16730		Ga. s.	Peter Smith.....	9	8	35.0	12.0	3.0	Frt.	1	1896	Suifolk, Va.	Norfolk, Va.	
202368		St. s.	PETER WHITE.....	0,184	4,931	504.0	54.2	31.0	Frt.	21	1,700	Ecorse, Mich.	Cleveland, Ohio.	
150122		St. s.	Peter B. Bradley.....	81	40	78.0	17.8	8.5	Pas.	5	1877	Boston, Mass.	Boston, Mass.	
204030		St. s.	Peter C. Struvon.....	254	118	144.0	22.0	9.5	Fsh.	26	450	Pocomoke City, Md.	Reedville, Va.	
150588		St. s.	Peter D. Hershey.....	14	7	42.2	12.3	6.2	Tow.	2	1892	Buffalo, N. Y.	Buffalo, N. Y.	
210818	L. C. R. N.	St. s.	PETER H. CROWELL.....	3,101	2,423	313.5	46.1	22.0	Frt.	32	1,200	Newport News, Va.	Boston, Mass.	
13434		St. s.	Peter L. Colon.....	39	26	50.0	15.0	6.9	Tow.	5	1865	Chester, Pa.	New York, N. Y.	
150440		St. s.	Peter W. French.....	48	24	72.0	16.5	7.6	Tow.	5	1837	Boston, Mass.	Boston, Mass.	
203677		St. s.	PETER A. B. WIDENER.....	7,053	5,444	580.0	58.0	27.4	Frt.	25	1,800	Chicago, Ill.	Duluth, Minn.	
76392		St. s.	Peters.....	634	561	182.8	32.0	13.3	Frt.	11	750	Milwaukee, Wis.	Grand Haven, Mich.	
205168		Ga. s.	Peterson No. 1.....	8	5	34.3	11.0	4.2	Pas.	1	45	Tilburon, Cal.	San Francisco, Cal.	
206444		Ga. s.	Peterson No. 4.....	15	10	42.0	13.0	4.7	Pas.	0	50	San Francisco, Cal.	Do.	
209182		Ga. s.	Peterson No. 11.....	10	7	38.9	12.3	4.0	Pas.	1	30	do.	Do.	
211135		Ga. s.	Peterson No. 12.....	12	8	37.7	12.3	4.4	Pas.	1	30	do.	Do.	
145809		St. s.	Pc-Tc-Se-Ga.....	30	24	64.8	11.6	4.7	Pas.	7	1869	Charlevoix, Mich.	Grand Haven, Mich.	
150425		St. s.	Potoskey.....	770	544	171.3	30.4	12.2	Pas.	61	450	Mantolowoc, Wis.	Do.	
150463		Ga. s.	Petrol.....	10	9	30.0	12.0	5.6	Fsh.	3	1889	Waldoboro, Mo.	Gloucester, Mass.	
150592		St. s.	Petrol.....	49	24	83.3	17.0	5.0	Pas.	3	1892	Bullocks Cove, R. I.	Albany, N. Y.	
150696		St. s.	Petrel.....	34	23	52.0	14.5	6.2	Frt.	0	1895	An Sable, Mich.	Buffalo, N. Y.	
150718		Ga. s.	Petrel.....	8	7	29.8	12.8	3.7	Pas.	1	1896	City Island, N. Y.	New York, N. Y.	
150724		St. s.	Petrel.....	22	15	49.5	13.0	6.1	Fsh.	6	1896	Boston, Mass.	Vineyard Haven, Mass.	
150817	K. P. D. B.	Ga. y.	Petrel.....	32	29	61.5	11.4	13.9	Yct.	2	1899	Bristol, R. I.	Barnstable, Mass.	
150851		Ga. s.	Petrel.....	13	8	43.5	13.5	4.2	Oys.	4	1900	Bridgeport, Conn.	Bridgeport, Conn.	
202979		Ga. s.	Petrel.....	7	6	25.0	11.7	3.8	Fsh.	2	1906	Osterville, Mass.	Barnstable, Mass.	
203318		Ga. y.	Petrol.....	33	32	50.0	15.3	7.5	Yct.	1	1906	Detroit, Mich.	Cleveland, Ohio.	
203380		Ga. s.	Petrol.....	9	6	31.4	10.4	3.3	Pas.	1	1900	Tacoma, Wash.	Tacoma, Wash.	
205062		Ga. s.	Petrol.....	16	11	53.6	13.0	2.6	Fsh.	1	50	Astoria, Oreg.	Pt. Townsend, Wash.	
207659		Ga. s.	Petrol.....	9	7	28.0	9.0	3.4	Fsh.	2	18	Mantolowoc, Wis.	Grand Haven, Mich.	
209091		Ga. s.	Petrol.....	11	7	33.8	8.9	3.4	Pas.	1	12	East San Pedro, Cal.	Los Angeles, Cal.	
209602		St. s.	Petrol.....	9	8	42.6	10.0	3.8	Frt.	5	1912	Georgetown, S. C.	Georgetown, S. C.	
210070		St. s.	Petrol.....	50	30	57.5	16.5	6.5	Tow.	4	125	Hoquiam, Wash.	Pt. Townsend, Wash.	
212157		Ga. s.	Petrol.....	10	6	38.0	10.8	3.4	Pas.	1	28	St. Andrew, Fla.	Jacksonville, Fla.	
206821		Ga. s.	PETROLEUM.....	67	43	77.5	16.2	6.0	Frt.	2	100	Alameda, Cal.	San Francisco, Cal.	
209494	L. C. G. T.	St. s.	PETROLEUM II.....	229	139	111.0	21.5	11.5	Frt.	4	200	do.	Do.	
211086		*St. p.	PETROLEUM No. 3.....	231	159	125.5	28.7	0.2	Frt.	0	200	San Francisco, Cal.	Do.	
208973		Ga. s.	Petrolia.....	10	10	28.4	8.3	3.0	Fsh.	3	7	Gills Rock, Wash.	Milwaukee, Wis.	
150931		Ga. s.	Petrolia No. 2.....	14	10	54.0	11.2	4.7	Pas.	3	30	Baltimore, Md.	Baltimore, Md.	
204521		Ga. s.	Petrolia No. 3.....	44	30	74.2	16.0	6.2	Pas.	2	110	do.	New York, N. Y.	
116724		Ga. s.	Powco.....	14	9	45.5	13.0	4.6	Fsh.	2	1896	Blaine, Wash.	Pt. Townsend, Wash.	
150373		Ga. s.	Phantom.....	12	11	40.2	11.5	4.3	Pas.	2	1886	Noank, Conn.	New York, N. Y.	
150825		Ga. s.	Phantom.....	11	7	31.6	12.3	3.8	Frt.	1	1899	Sarasota, Fla.	Tampa, Fla.	
150055		Ga. s.	Pheba.....	25	24	42.9	15.6	6.8	Fsh.	4	1876	Noank, Conn.	New London, Conn.	
150000		Ga. s.	Phebe Cochran.....	10	9	33.8	14.0	3.4	Oys.	2	1892	Patchogue, N. Y.	Patchogue, N. Y.	
81048		St. s.	Phenix.....	1,294	1,035	240.1	38.0	17.6	Frt.	15	600	West Bay City, Mich.	Ogdensburg, N. Y.	
150221		St. s.	Phenix.....	85	53	87.0	22.0	7.0	Pas.	4	1881	Brooklyn, N. Y.	Newark, N. J.	
207263		Ga. s.	Phenix.....	15	14	31.2	14.5	5.2	Frt.	2	16	Wickford, R. I.	Newport, R. I.	
150750		*St. p.	Phil Scheckel.....	99	99	111.5	24.8	4.2	Frt.	12	1897	Wabasha, Minn.	St. Augustin, Fla.	
150462		St. s.	PHIL SHERIDAN.....	35	17	55.4	14.4	7.5	Tow.	2	1889	Buffalo, N. Y.	Buffalo, N. Y.	
203228		St. s.	Phil J. Miller.....	27	18	50.0	14.8	6.0	Tow.	2	1906	New Baltimore, N. Y.	New York, N. Y.	
80993		St. s.	Philadelphia.....	87	43	83.2	10.0	8.1	Tow.	10	1883	Philadelphia, Pa.	Philadelphia, Pa.	
150246		St. s.	Philadelphia.....	189	133	112.0	22.2	7.0	Tow.	8	300	Athens, N. Y.	Jacksonville, Fla.	
150344	K. C. W. D.	St. s.	Philadelphia.....	2,520	1,900	300.0	35.0	20.6	Pas.	56	1,300	Philadelphia, Pa.	Wilmington, Del.	
150617	K. L. P. C.	St. s.	PHILADELPHIA.....	10,786	4,577	517.0	63.3	22.0	Pas.	378	20,000	Clydebank, Scotland	New York, N. Y.	
150729		St. p.	PHILADELPHIA.....	703	521	156.0	30.0	13.0	Fer.	6	450	Wilmington, Del.	Camden, N. J.	
150806		St. s.	PHILADELPHIA.....	1,306	888	191.0	40.1	15.2	Fer.	7	1,800	Chester, Pa.	New York, N. Y.	
208789		St. s.	PHILADELPHIA.....	45	31	61.0	16.0	8.0	Fsh.	6	55	Lorain, Ohio.	Chicago, Ill.	
150334		St. s.	Phillips Sawyer.....	449	308	152.0	31.6	9.6	Frt.	12	280	Greenbay, Wis.	Do.	
151008		St. s.	Phillip.....	75	51	65.0	22.8	5.8	Frt.	3	30	Gloucester, Mass.	Gloucester, Mass.	
150245		St. s.	Phillip Hoffman.....	28	14	61.0	14.0	5.9	Tow.	5	1882	Rondout, N. Y.	New York, N. Y.	
201928		St. s.	PHILIP MINCH.....	5,865	4,471	480.0	62.0	30.0	Frt.	21	1,400	Lorain, Ohio.	Cleveland, Ohio.	
150459		St. s.	Phillip D. Armour.....	1,990	1,452	204.0	40.6	21.0	Frt.	18	750	Detroit, Mich.	Erie, Pa.	
150893		St. s.	Phillip F. Kelley.....	137	93	89.3	22.3	10.5	Fsh.	7	190	Tacoma, Wash.	Seattle, Wash.	
210657		St. s.	Phillip K. Bauman.....	304	161	116.5	23.9	11.0	Fsh.	30	530	Solomons Island, Md.	Reedville, Va.	
200169		St. s.	Phillip Q. Schaefer.....	29	20	64.4	14.3	5.0	Fsh.	3	1903	Buffalo, N. Y.	Cleveland, Ohio.	
150295		St. s.	Phillips Eaton.....	19	9	49.9	12.6	5.7	Tow.	2	1884	Bath, Me.	Mt. Desert Ferry, Me.	
150627		St. s.	Phlomena.....	39	19	73.7	14.0	6.4	Fsh.	8	1893	Boston, Mass.	Gloucester, Mass.	

1 Formerly st. s. Amanda Powell.

2 Formerly st. s. Jacob Slex.

3 Formerly st. s. Jim Sheriffs.

4 Formerly st. s. Topinabee.

5 Formerly ga. s. Sockoye.

6 Formerly st. s. Waldo A. Avery.

7 Formerly st. s. W. H. Jackson.

8 Formerly st. s. City of Paris.

9 Formerly st. s. Paris.

MERCHANT STEAM VESSELS OF THE UNITED STATES—Continued.

Official No.	Signal letters.	Rtg.	Name of vessel.	Gross tonnage.	Net tonnage.	Length.			Depth.	Service.	Crew.	Indicated horsepower.	When built.	Where built.	Home port (where permanent document issues).
						Feet.	Feet.	Feet.							
210619		Ga. y.	Phirenger	18	16	47.2	10.4	4.9	Yct.	1	30	1912	Bay City, Mich.	Marquette, Mich.	
200739		Ga. s.	Phoebe	7	6	30.0	6.7	2.7	Tow.	1	7	1901	Elizabeth, N. J.	Chattanooga, Tenn.	
150441		*St. p.	Phoenix	95	41	85.0	19.0	7.0	Tow.	6	1888	Fairhaven, Cal.	San Francisco, Cal.	
150775		St. s.	Phoenix	118	80	85.9	22.1	10.5	Tow.	8	375	1888	Tomkins Cove, N. Y.	New York, N. Y.	
150929	K. R. L. F.	St. s.	Phoenix	250	160	124.5	30.5	10.0	Pas.	18	240	1902	Alameda, Cal.	San Francisco, Cal.	
203990		Ga. s.	Phoenix	14	9	41.7	12.8	4.1	Pas.	1	1907	Hoquiam, Wash.	Seattle, Wash.	
206933		Ga. s.	Phoenix	21	14	59.0	12.3	6.0	Tow.	1	125	1909	Alameda, Cal.	San Francisco, Cal.	
210451		Ga. s.	Phoenix	22	15	44.0	14.0	5.4	Fsh.	4	27	1912	Seattle, Wash.	Seattle, Wash.	
210947		Ga. s.	Photo	7	6	27.3	8.2	4.0	Pas.	1	14	1913	Ketchikan, Alaska.	Ketchikan, Alaska.	
205233		Ga. s.	Photograph	10	7	42.0	12.0	3.5	Tow.	1	12	1908	Pitman Grove, N. J.	Caundon, N. J.	
150969		*St. p.	Phyllis	30	13	60.3	14.3	3.5	Tow.	8	1902	New Orleans, La.	Brashear, La.	
207817		Ga. s.	Phyllis	15	14	40.0	11.3	3.0	Pas.	1	20	1905	New Rochelle, N. Y.	Patchogue, N. Y.	
211308		*Ga. y.	Phyllis	33	20	48.4	14.6	2.9	Yct.	2	20	1913	Jacksonville, Fla.	Jacksonville, Fla.	
130510	K. H. Q. R.	St. s.	Plankatank	809	611	200.0	31.0	11.0	Pas.	26	550	1890	Wilmington, Del.	Baltimore, Md.	
201617		St. s.	PLACAYUNE	19	13	55.6	11.3	5.4	Pas.	8	1904	New Orleans, La.	New Orleans, La.	
204729		Ga. s.	Pleciola	8	5	50.0	13.4	2.6	Frt.	1	1907	Leesburg, Fla.	Jacksonville, Fla.	
212305		Ga. s.	Plickering	12	8	38.9	10.2	4.5	Pas.	2	20	1914	Tacoma, Wash.	Tacoma, Wash.	
205059		Ga. s.	Picket	11	7	40.0	10.5	4.1	Pas.	1	50	1905	Oakland, Cal.	San Francisco, Cal.	
107333		St. s.	Pickwick	40	40	79.0	16.9	6.3	Tow.	8	1898	Norfolk, Va.	Baltimore, Md.	
92403		St. s.	Piedmont	90	49	83.6	20.5	9.1	Tow.	8	1892	Baltimore, Md.	Norfolk, Va.	
150313		St. p.	Piedmont	1,854	1,169	257.1	39.5	15.6	Fer.	17	257	1883	Oakland, Cal.	San Francisco, Cal.	
150807	K. N. W. J.	St. s.	Piedmont	391	214	141.0	27.0	15.4	Tow.	16	750	1899	Baltimore, Md.	Baltimore, Md.	
150527		Ga. s.	Pierce Shimpson	88	83	80.5	24.0	5.5	Frt.	6	1891	Millford, Del.	Galveston, Tex.	
150226		St. s.	Pierre C. Van Wyck	120	77	96.0	27.0	7.0	Frt.	10	240	1881	Athens, N. Y.	Bridgeport, Conn.	
150477		St. p.	PIERREPONT	1,095	873	196.0	37.4	14.1	Fer.	8	540	1889	Newburgh, N. Y.	New York, N. Y.	
150596		Ga. s.	Pigeon	12	10	49.4	14.0	4.7	Frt.	2	1890	Greenport, N. Y.	Barnstable, Mass.	
211091		St. s.	Pigeon	22	15	45.5	14.0	5.8	Fsh.	5	40	1913	Seattle, Wash.	Pt. Townsend, Wash.	
150998		Ga. s.	Pike	13	9	49.0	10.5	4.0	Frt.	7	1903	Burton, Wash.	Seattle, Wash.	
20097		Ga. s.	Pike County	43	29	81.0	16.5	4.0	Msc.	3	1881	Corte Madera, Cal.	San Francisco, Cal.	
150280	K. B. D. V.	St. p.	Pilgrim	3,483	2,512	372.0	50.0	15.6	Pas.	184	5,300	1882	Chester, Pa.	Fall River, Mass.	
150524		St. s.	Pilgrim	201	209	113.7	26.0	7.9	Pas.	11	1891	Buffalo, N. Y.	Portland, Me.	
150531		Ga. s.	Pilgrim	10	9	36.5	11.8	4.2	Fsh.	12	1888	Bergen Point, N. J.	Providence, R. I.	
150680	K. M. B. R.	Ga. s.	Pilgrim	98	93	104.3	23.0	6.7	Fsh.	12	1893	Wilmington, Del.	Beaufort, N. C.	
150778		*St. p.	Pilgrim	718	469	176.1	35.4	5.9	Pas.	25	700	1898	Seattle, Wash.	St. Michael, Alaska.	
150787		Ga. s.	Pilgrim	14	10	40.8	14.3	4.5	Pas.	1	1898	Rockaway Beach, N. Y.	New York, N. Y.	
201781		St. s.	Pilgrim	11	8	41.3	10.5	3.2	Tow.	2	17	1905	Everett, Wash.	Seattle, Wash.	
201791		Ga. s.	Pilgrim	8	5	33.0	9.0	3.2	Tow.	1	10	1905	Seattle, Wash.	Do.	
205046		Ga. s.	Pilgrim	11	11	36.4	13.0	5.1	Fer.	3	8	1908	New York, N. Y.	New York, N. Y.	
205761	K. W. R. P.	St. y.	Pilgrim	18	17	43.9	11.7	5.3	Yct.	3	1899	Boston, Mass.	Boston, Mass.	
211289		Ga. s.	Pilgrim	18	12	48.1	12.0	3.9	Fer.	2	27	1904	West Palm Beach, Fla.	Jacksonville, Fla.	
210684		St. s.	Pilgrim	15	11	40.0	10.2	5.8	Pas.	3	24	1912	Toledo, Ore.	Newport, Ore.	
150539		St. s.	Pilot	120	60	84.2	22.8	10.1	Tow.	5	300	1891	Philadelphia, Pa.	Philadelphia, Pa.	
150656		Ga. s.	Pilot	16	10	50.2	15.6	5.3	Fsh.	5	20	1893	Seattle, Wash.	Pt. Townsend, Wash.	
150893		Ga. s.	Pilot	30	22	56.9	13.0	8.0	Pit.	2	1901	Tampa, Fla.	Tampa, Fla.	
150935		Ga. s.	Pilot	22	15	61.8	10.0	6.0	Frt.	3	1901	Detroit, Mich.	Marquette, Mich.	
150948	K. R. Q. V.	St. s.	Pilot	183	131	115.1	23.6	13.3	Pas.	12	120	1880	Wilmington, Del.	Baltimore, Md.	
151006		Ga. s.	Pilot	85	6	50.6	15.3	5.8	Pit.	5	1903	Seranton, Miss.	Gulfport, Miss.	
200205		St. s.	Pilot	35	24	59.0	13.2	5.8	Tow.	3	1903	Hoquiam, Wash.	Pt. Townsend, Wash.	
200227		St. s.	Pilot	88	43	82.5	20.5	9.5	Pas.	4	1903	San Francisco, Cal.	San Francisco, Cal.	
200871		Ga. s.	Pilot	14	10	49.2	11.3	3.8	Pas.	1	1904	Astoria, Ore.	Astoria, Ore.	
202921	K. V. G. S.	St. s.	Pilot	220	166	138.0	22.8	13.0	Ft.	8	1871	Buffalo, N. Y.	Pensacola, Fla.	
203287		Ga. s.	Pilot	9	6	33.6	8.8	3.4	Msc.	1	1906	Pt. Townsend, Wash.	Pt. Townsend, Wash.	
204709		Ga. s.	Pilot	7	5	42.5	10.5	3.5	Pas.	1	1907	Little Rock, Ark.	Memphis, Tenn.	
207444		Ga. s.	Pilot	7	7	28.5	7.8	3.3	Fsh.	2	12	1897	Mantowoc, Wis.	Milwaukee, Wis.	
210930		Ga. s.	Pilot	41	21	62.7	17.4	5.8	Frt.	2	60	1913	Crittenden, Va.	Newport News, Va.	
150345		St. p.	Pilot Boy	228	126	134.4	25.5	7.6	Pas.	16	1885	Charleston, S. C.	Beaufort, S. C.	
150710		St. s.	Pilot Boy	25	17	50.0	14.2	6.1	Tow.	3	1896	Bordentown, N. J.	Philadelphia, Pa.	
202040		St. s.	Pilot Boy	233	151	107.3	24.4	7.1	Pas.	11	220	1905	Millford, Del.	Galveston, Tex.	
204915		Ga. s.	Pilot No. 2	14	10	47.7	12.2	2.6	Pas.	1	50	1908	Astoria, Ore.	Astoria, Ore.	
150988		Ga. s.	Pilot's Bride	6	6	36.2	10.2	2.5	Frt.	1	1903	Newport, N. C.	Beaufort, N. C.	
150551		St. s.	Pinnac Point	63	34	67.2	16.5	7.4	Tow.	4	1891	Philadelphia, Pa.	Norfolk, Va.	
150667		St. s.	Pinola	25	13	59.0	13.3	4.0	Tow.	4	1894	Cleveland, Ohio.	Cleveland, Ohio.	
150310		Ga. s.	Pinta	33	22	59.1	16.9	5.6	Frt.	3	1883	Whitehaven, Md.	Baltimore, Md.	
150651		Ga. s.	Pinta	100	59	92.6	24.4	9.8	Fsh.	18	1893	Essex, Mass.	Gloucester, Mass.	
209892		Ga. s.	Pinta	8	7	34.8	10.6	4.1	Tow.	2	40	1912	Chelsea, Mass.	San Juan, P. R.	
209817		Ga. s.	Pinto	11	7	38.9	10.3	4.0	Pas.	1	20	1912	Pt. Hadlock, Wash.	Pt. Townsend, Wash.	
11993		St. s.	Pioneer	44	22	48.0	13.5	3.6	Oys.	3	1869	Easthaven, Conn.	New Haven, Conn.	
19916		St. s.	Pioneer	329	269	137.0	23.2	7.5	Frt.	5	205	1865	Brooklyn, N. Y.	New York, N. Y.	
19991		St. s.	Pioneer	64	27	92.0	31.0	5.2	Tow.	2	1864	Portsmouth, N. H.	Boston, Mass.	
140677		St. s.	Pioneer	36	25	61.6	15.9	4.5	Tow.	4	1883	Northport, N. Y.	Philadelphia, Pa.	
150132		Ga. s.	Pioneer	160	80	107.0	21.0	13.0	Tow.	11	205	1878	Philadelphia, Pa.	Seattle, Wash.	
150552		Ga. s.	Pioneer	43	41	57.0	21.0	4.6	Frt.	2	1885	Marcus Hook, Pa.	Philadelphia, Pa.	
150549		St. s.	Pioneer	45	22	53.0	16.3	6.4	Tow.	3	1891	Berkley, Va.	Norfolk, Va.	

1 Formerly st. s. Neuse.

2 Formerly st. s. Alert.

3 Formerly st. s. Mary E. Woodall.

4 Formerly st. s. (a) U. S. R. C. Alexander Hamilton.

(b) Hamiltou.

5 Formerly st. s. P. J. Thistlewood.

6 Formerly st. s. H. A. Stevens.

7 Formerly st. s. Lizzie E. Woodend.

MERCHANT STEAM VESSELS OF THE UNITED STATES—Continued.

Official No.	Signal letters.	Rtg.	Name of vessel.	Gross tonnage.	Net tonnage.	Length.	Breadth.	Depth.	Service.	Crew.	Indicated horsepower.	When built.	Where built.	Home port (where permanent document issued).
150676		Ga. s.	Pioneer	7	5	30.0	12.9	2.9	Msc.	3	1888	Patchogue, N. Y.	Patchogue, N. Y.
150752	K. N. H. J.	St. y.	PIONEER	287	268	115.5	30.0	5.9	Yct.	11	300	1897	Newburgh, N. Y.	New York, N. Y.
150904		Ga. s.	Pioneer	19	13	47.2	16.8	4.5	Frt.	5	1901	Cambridge, Md.	Baltimore, Md.
200909		St. s.	Pioneer	13	9	38.6	10.3	3.6	Fsh.	5	1904	Cheboygan, Mich.	Grand Haven, Mich.
201082		Ga. y.	Pioneer	16	11	43.3	9.5	3.2	Yct.	1	1924	Eagle Harbor, Wash.	Seattle, Wash.
201740		St. s.	PIONEER	195	113	102.1	25.5	9.2	Pas.	7	70	1902	Geestemunde, Germany	Honolulu, Hawaii.
203100		Ga. s.	Pioneer	12	8	45.9	9.0	2.9	Pas.	1	1906	Tacoma, Wash.	Seattle, Wash.
203111		Ga. s.	Pioneer	12	8	40.3	9.0	2.8	Pas.	1	20	1906	Ketchikan, Alaska	Juneau, Alaska.
203509		Ga. s.	Pioneer	38	24	50.5	16.0	4.3	Frt.	2	60	1906	Holyoke, Mass.	Hartford Conn.
208566		Ga. s.	Pioneer	11	7	33.5	10.0	3.5	Fsh.	2	8	1911	Seattle, Wash.	Seattle, Wash.
209658		Ga. s.	Pioneer	13	9	35.8	11.3	4.5	Fsh.	1	30	1912	do.	Juneau, Alaska.
210430		Ga. s.	Pioneer	9	8	33.1	10.6	3.2	Fsh.	1	10	1912	Ketchikan, Alaska	Ketchikan, Alaska.
210489		Ga. s.	Pioneer	14	10	46.5	13.0	6.0	Tow.	2	100	1912	Chicago, Ill.	Chicago, Ill.
210632		Ga. s.	Pioneer	10	10	28.0	9.5	3.4	Fsh.	2	10	1912	Little Suamico, Wis.	Milwaukee, Wis.
211261		Ga. p.	Pioneer	21	17	60.0	14.5	3.2	Frt.	2	24	1913	Ivanhoe, N. C.	Wilmington, N. C.
212074		Ga. s.	Pioneer	71	48	69.8	17.5	8.1	Fsh.	13	50	1914	Poulsbo, Wash.	Seattle, Wash.
212241		Ga. s.	Pioneer	9	6	33.2	10.2	4.7	Pas.	1	24	1911	Brooklyn, N. Y.	New York, N. Y.
206183		Ga. s.	Pioneer II	17	12	36.9	11.8	4.6	Fsh.	6	20	1909	Seattle, Wash.	Seattle, Wash.
200686		Ga. s.	Piper	7	5	42.0	12.0	3.4	Msc.	1	12	1904	Accomac, Va.	Cape Charles, Va.
212249		Ga. s.	Pippin	7	6	31.8	8.5	3.7	Pas.	1	7	1914	Lisabenda, Wash.	Seattle, Wash.
150950		Ga. s.	Pirate	18	18	42.6	11.6	4.7	Frt.	2	1902	Baltimore, Md.	Baltimore, Md.
204863		Ga. p.	Pirate	45	30	97.0	18.8	3.7	Frt.	3	1907	Houma, La.	Buyshear, La.
207233		Ga. s.	Pirate	16	10	47.1	14.0	5.2	Frt.	1	125	1910	San Francisco, Cal.	San Francisco, Cal.
208947		Ga. s.	Pirate	10	9	29.4	9.3	3.1	Fsh.	3	12	1908	Washington Harbor, Wis.	Milwaukee, Wis.
211498		Ga. s.	Pirate	20	20	53.7	15.0	4.9	Fsh.	4	50	1913	Caledonia, Wash.	Seattle, Wash.
212257		Ga. s.	Pirate	11	30	60.5	21.5	6.8	Frt.	3	80	1914	Oakland, Cal.	San Francisco, Cal.
150535		St. s.	Piscataqua	99	49	78.0	20.3	9.6	Tow.	5	1891	Boston, Mass.	Portsmouth, N. H.
150741		St. s.	PITTSBURG	1,273	885	200.0	40.0	15.2	Fer.	7	2,000	1896	Philadelphia, Pa.	New York, N. Y.
150922		Ga. s.	Pittsburg	23	14	52.0	16.4	5.0	Fsh.	6	1901	Atlantic City, N. J.	Somers Point, N. J.
209815		Ga. s.	Pittsburg	9	7	35.4	10.4	4.5	Ten.	2	1908	Erle, Pa.	Duluth, Minn.
116425		*St. p.	Pittsburgh	711	711	210.0	37.6	6.2	Tow.	32	1,447	1891	Madison, Ind.	Pittsburgh, Pa.
208619		St. s.	PITTSBURGH	1,270	620	131.0	40.0	21.7	Lgt.	5	600	1911	Buffalo, N. Y.	Cleveland, Ohio.
208790		St. s.	PITTSBURGH	45	31	61.0	16.0	8.0	Fsh.	6	55	1911	Lorain, Ohio.	Chicago, Ill.
200879		St. s.	PLAINFIELD	1,225	822	200.3	43.4	15.8	Fer.	8	1,200	1904	Elizabeth, N. J.	New York, N. Y.
150670		St. s.	Pleasant	489	293	128.0	51.0	12.0	Fer.	10	1,600	1894	West Bay City, Mich.	Detroit, Mich.
150485		St. p.	Pleasant Bay	378	262	150.8	25.5	7.0	Pas.	13	440	1890	Upper Nyack, N. Y.	Mobile, Ala.
150850	K. P. S. L.	St. s.	PLEIADES	3,753	2,832	331.5	47.0	25.0	Frt.	33	1,500	1900	Sparrow Point, Md.	New York, N. Y.
203235	K. V. M. L.	St. s.	Pliny Flak	156	106	85.9	27.0	10.0	Frt.	11	50	1906	Tomkins Cove, N. Y.	Do.
150448		Ga. s.	Plover	28	19	57.7	14.8	5.7	Frt.	2	75	1909	Tacoma, Wash.	Pt. Townsend, Wash.
150525		Ga. s.	Plover	6	6	25.5	11.3	3.9	Frt.	1	1883	New Bedford, Mass.	New Bedford, Mass.
210883	L. C. T. M.	Ga. y.	Plover II	17	12	44.3	9.8	4.8	Yct.	2	130	1913	Atlantic City, N. J.	Atlantic City, N. J.
19850		Ga. s.	Flow Boy	21	20	44.1	18.0	4.4	Frt.	2	1835	Hempstead, N. Y.	New York, N. Y.
150391		*St. p.	Flow Boy	65	57	77.7	21.0	7.0	Pas.	7	40	1887	West Bay City, Mich.	Duluth, Minn.
111220		*St. p.	Plymouth	99	63	121.0	23.0	3.6	Tow.	13	1899	Pittsburgh, Pa.	Cincinnati, Ohio.
150502	K. H. Q. S.	St. p.	PLYMOUTH	3,770	2,280	352.0	50.4	18.8	Pas.	190	5,500	1890	Chester, Pa.	Fall River, Mass.
150604		St. s.	Plymouth	373	186	126.2	26.2	15.2	Tow.	15	675	1892	Philadelphia, Pa.	New York, N. Y.
150281		Ga. s.	Pocahontas	13	9	39.1	14.2	2.9	Tow.	3	1881	Key West, Fla.	Key West, Fla.
150326		St. s.	Pocahontas	177	94	118.0	26.4	9.3	Tow.	10	750	1884	Newburgh, N. Y.	Albany, N. Y.
150379		Ga. s.	Pocahontas	10	9	42.2	14.0	4.1	Msc.	2	1870	City Island, N. Y.	New York, N. Y.
150454		St. s.	Pocahontas	94	47	82.7	19.6	9.4	Pas.	6	1888	Camden, N. J.	Norfolk, Va.
150628		St. p.	Pocahontas	814	541	195.0	33.0	11.0	Pas.	27	1,000	1893	Wilmington, Del.	Richmond, Va.
150671		Ga. s.	Pocahontas	14	13	45.0	14.5	4.0	Fsh.	1	1902	Boston, Mass.	Boston, Mass.
150546		St. s.	Pocahontas	22	15	54.4	13.0	6.4	Tow.	4	1882	Baltimore, Md.	Baltimore, Md.
204042		*St. p.	Pocahontas	18	8	48.0	11.6	3.6	Frt.	1	1907	Norfolk, Va.	Petersburg, Va.
204266		*St. p.	Pocahontas	35	35	75.0	22.3	3.8	Tow.	10	98	1907	Poplar Bluff, Mo.	St. Louis, Mo.
100787		St. s.	Pocomoke	139	84	115.0	18.5	8.5	Fsh.	26	60	1902	Pocomoke City, Md.	Tappahannock, Va.
150510		St. s.	Pocomoke	638	492	170.0	39.0	9.6	Pas.	32	350	1891	Wilmington, Del.	Baltimore, Md.
203768	K. V. S. J.	St. s.	POCOMOKE	203	199	125.0	25.0	12.6	Pas.	14	500	1906	Camden, N. J.	Philadelphia, Pa.
150726		Ga. s.	Pohatcong	12	12	43.9	9.8	3.4	Pas.	1	1896	Tuckerton, N. J.	Do.
150707		Ga. s.	Poincane	20	8	43.0	11.1	4.8	Fsh.	1	24	1895	Tampa, Fla.	Jacksonville, Fla.
208280		Ga. s.	Point au Pines	28	26	55.0	17.0	3.8	Frt.	3	40	1910	Bayou la Batre, Ala.	Mobile, Ala.
130354	K. D. J. N.	St. p.	Point Comfort	629	468	190.0	33.0	9.0	Pas.	19	745	1886	Camden, N. J.	Perth Amboy, N. J.
150811		Ga. s.	Point O' Woods	47	23	52.2	14.8	4.3	Pas.	4	1859	Patchogue, N. Y.	Baltimore, Md.
201945		St. s.	Point O' Woods II	25	32	83.0	16.0	3.6	Fer.	2	1935	Bayshore, N. Y.	Patchogue, N. Y.
206545		Ga. s.	Point Pleasant No. 1	8	7	44.0	8.3	4.0	Pas.	2	15	1906	Irondequoit, N. Y.	Rochester, N. Y.
206546		Ga. s.	Point Pleasant No. 2	11	10	50.6	8.9	4.1	Pas.	2	24	1907	do.	Do.
212100		Ga. s.	Point Reyes	44	18	57.2	17.0	6.0	Frt.	1	80	1911	St. Helens, Oreg.	San Francisco, Cal.
208952		Ga. s.	Pointier	18	12	46.0	12.4	5.2	Pas.	1	46	1911	Chicago, Ill.	Chicago, Ill.
150653		St. s.	POKONOKET	310	254	151.2	20.0	8.0	Pas.	15	1894	Brooklyn, N. Y.	Tampa, Fla.
204492		Ga. s.	Pokonole	9	6	38.3	8.3	3.5	Pas.	1	1906	Esopus, N. Y.	Stamford, Conn.
268474		St. s.	Polar Bear	35	18	58.0	16.8	7.1	Fsh.	2	75	1911	San Francisco, Cal.	San Francisco, Cal.
208615		Ga. s.	Polar Bear	81	55	76.0	20.6	10.0	Fsh.	8	75	1911	Seattle, Wash.	Pt. Townsend, Wash.
211487		Ga. s.	Polarina	14	7	40.7	12.0	5.5	Frt.	2	25	1913	East Boothbay, Me.	New York, N. Y.
210966		Ga. s.	Polaris	66	45	73.4	17.4	8.9	Fsh.	11	100	1913	Seattle, Wash.	Seattle, Wash.
210365		Ga. s.	Police Harbor and River Service No. 2	13	9	42.0	11.5	4.8	Pol.	2	50	1912	Chicago, Ill.	Chicago, Ill.

1 Formerly *st. p. S. II. H. Clark.

2 Formerly *st. p. R. L. Aubrey.

3 Formerly st. s. Oriole.

4 Formerly ga. s. International.

5 Formerly st. p. Nantucket.

MERCHANT STEAM VESSELS OF THE UNITED STATES—Continued.

Official No.	Signal letters.	Rig.	Name of vessel.	Gross tonnage.	Net tonnage.	Length.	Breadth.	Depth.	Speed.	Crew.	Indicated horsepower.	When built.	Where built.	Home port (where permanent document issues).
						Feet.	Feet.	Feet.						
127005		St. s.	Pollux.	86	43	79.0	19.5	9.0	Pas.	4		1893	Philadelphia, Pa.	New York, N. Y.
150712		Ga. y.	Polly.	23	21	54.0	16.0	4.0	Yct.	3		1896	Tampa, Fla.	Do.
202888		Ga. p.	Polly.	13	13	56.0	14.5	2.7	Tow.	2		1906	Higginsport, Ohio.	Cincinnati, Ohio.
201068		Ga. s.	Polly Page.	7	7	37.0	12.4	3.0	Pas.	3		1904	Atlantic City, N. J.	Somers Point, N. J.
202105		Ga. s.	Polly Page II.	9	9	39.0	13.0	3.7	Pas.	1		1905	Port Republic, N. J.	Do.
200599		St. s.	Polo.	41	28	63.3	15.0	5.0	Pas.	9	60	1903	New Orleans, La.	New Orleans, La.
150511		Ga. s.	Polyandry.	7	7	25.7	10.5	5.7	Fsh.	2	7	1890	Vinalhaven, Mass.	Vinalhaven, Mass.
136492	K. M. F. H.	St. s.	Polyanthus.	45	22	78.0	13.6	7.9	Yct.	4		1895	Bristol, R. I.	Bristol, R. I.
54525		St. s.	POLYNESIA.	3,640	2,596	375.0	46.0	26.7	Frt.	22	1,150	1897	Cleveland, Ohio.	Cleveland, Ohio.
3191		St. s.	Pomham.	161	110	100.0	22.0	6.8	Frt.	13	300	1881	Athens, N. Y.	Providence, R. I.
150782		St. p.	Pomona.	365	295	133.5	28.4	6.1	Frt.	12		1898	Portland, Ore.	Portland, Ore.
202026		Ga. s.	Pompano.	15	10	55.7	13.6	4.0	Frt.	2		1906	Pocomoke City, Md.	Elizabeth City, N. C.
150831	K. P. J. D.	St. s.	PONCE.	3,503	2,519	317.0	42.0	27.8	Frt.	59	1,650	1899	Wilmington, Del.	New York, N. Y.
150901		St. s.	Ponce.	26	22	50.0	13.0	5.0	Tow.	3		1900	Croton on Hudson, N. Y.	San Juan, P. R.
150294		St. s.	PONCE.	112	97	98.8	22.2	7.2	Pas.	12	250	1883	East Providence, R. I.	Providence, R. I.
150476		St. s.	PONTIAC.	2,298	1,788	300.0	40.0	24.8	Frt.	29	1,230	1889	Cleveland, Ohio.	Marquette, Mich.
150733		Ga. s.	PONTIAC.	12	12	35.4	12.9	5.4	Fah.	2		1888	Brooklyn, N. Y.	Greenport, N. Y.
203790		Ga. s.	PONTIAC.	116	75	96.0	23.7	11.0	Fsh.	15		1906	Gloucester, Mass.	Boston, Mass.
211394		Ga. s.	PONTIAC.	22	6	43.4	15.2	8.0	Fsh.	2	21	1913	Friendship, Me.	Waldoboro, Me.
206911		Ga. s.	Pops.	12	8	37.5	13.4	3.5	Oys.	2		1909	Brunswick, Ga.	Brunswick, Ga.
150977		Ga. s.	POQUOSON.	10	8	47.4	12.7	3.5	Frt.	2		1902	Poquoson, Va.	Newport News, Va.
207459		Ga. s.	Porpolse.	8	7	28.0	8.8	3.5	Fsh.	2	16	1910	Juneau, Alaska.	Wrangell, Alaska.
204539		St. s.	Port Chester.	373	299	113.6	28.3	9.4	Frt.	5		1907	Tottenville, N. Y.	New York, N. Y.
205289		Ga. s.	Port Costa.	14	9	42.3	10.1	5.4	Tow.	1	50	1895	San Francisco, Cal.	San Francisco, Cal.
150941		St. p.	Port Morris.	561	353	143.0	37.7	13.3	Per.	6	500	1901	Brooklyn, N. Y.	New York, N. Y.
206225		St. s.	Portia.	21	14	39.1	10.6	6.5	Tow.	3	24	1891	Toledo, Ohio.	St. Paul, Minn.
211041		Ga. p.	Portia.	11	10	59.8	13.0	2.0	Tow.	1	25	1913	Nashville, Tenn.	Nashville, Tenn.
203335		St. s.	Portia C. Pettis.	110	125	72.5	20.5	6.0	Pas.	5	60	1900	Peunsville, N. J.	Providence, R. I.
150753	K. Q. F. P.	St. s.	PORTLAND.	2,286	1,687	242.0	42.0	26.6	Pas.	19	900	1900	Cleveland, Ohio.	Wilmington, Del.
150167		St. s.	Portland.	118	97	85.5	18.1	7.5	Fsh.	23		1879	Kennebunk, Me.	Greenport, N. Y.
150976		St. s.	Portland.	94	48	87.5	21.5	10.0	Tow.	5	350	1902	South Portland, Me.	Portland, Me.
150636	K. P. L. J.	St. s.	PORTO RICO.	1,257	854	220.2	32.0	19.3	Frt.	19	500	1899	Toledo, Ohio.	Baltimore, Md.
150375	K. D. M. Q.	St. s.	Portsmouth.	214	107	116.3	23.0	12.0	Tow.	15	915	1886	Wilmington, Del.	Philadelphia, Pa.
151092		Ga. s.	Portsmouth.	13	6	47.0	12.3	4.4	Frt.	1	15	1903	West Mystic, Conn.	Fall River, Mass.
200642		St. s.	Portsmouth.	121	70	97.1	23.3	10.9	Tow.	6	400	1904	Kennebunk Port, Me.	Portsmouth, N. H.
150646		St. p.	Portus B. Weare.	400	290	175.0	28.0	4.0	Frt.	22	230	1892	St. Michael, Alaska.	St. Michael, Alaska.
209788		Ga. s.	Port Washington.	14	10	45.0	12.0	4.4	Pas.	2		1912	Port Washington, N. Y.	New York, N. Y.
150660		St. s.	Post Boy.	11	5	36.4	11.6	5.2	Tow.	2		1894	Buffalo, N. Y.	Do.
150798		St. s.	Postmaster General.	434	337	132.5	31.2	11.0	Frt.	13	150	1898	Noank, Conn.	Do.
207174		Ga. s.	Pollatch.	13	9	43.6	11.9	4.2	Tow.	1	50	1910	Seattle, Wash.	Seattle, Wash.
210378	L. C. N. J.	St. s.	POLLATCH.	575	325	150.0	26.8	16.5	Pas.	28	650	1912	do.	Do.
155372	K. M. B. D.	St. s.	POTOMAC.	763	688	176.8	35.8	11.0	Pas.	36	450	1894	Philadelphia, Pa.	Baltimore, Md.
150689		St. s.	Potomac.	155	77	102.0	30.5	8.5	Frt.	6	350	1895	Baltimore, Md.	Do.
150987		St. a.	Potomac.	145	65	121.0	20.1	8.2	Fsh.	25	225	1903	Pocomoke City, Md.	Reedville, Va.
202340		St. p.	Potosi.	43	48	85.0	19.6	4.0	Pas.	4		1905	Dubuque, Iowa.	Dubuque, Iowa.
150855		St. p.	Potrero.	531	452	145.0	35.0	8.0	Frt.	14	300	1900	Alameda, Cal.	San Francisco, Cal.
20194		St. s.	Pottawattonie.	18	11	48.0	11.6	5.5	Fsh.	5		1871	Green Bay, Wis.	Grand Haven, Mich.
211092		Ga. s.	Pouler.	22	15	45.5	14.0	5.8	Fsh.	5	40	1913	Seattle, Wash.	Pt. Townsend, Wash.
202539		St. a.	POWELL STACKHOUSE.	6,171	4,919	504.0	54.2	31.0	Frt.	25	1,800	1905	Wyandotte, Mich.	Cleveland, Ohio.
207955		Ga. p.	Power City.	69	37	64.6	14.3	3.0	Pas.	2	61	1910	American Falls, Idaho.	Great Falls, Mont.
205637	K. W. R. C.	St. s.	POWERAUT.	176	120	89.4	21.1	12.1	Tow.	6	250	1908	Port Richmond, N. Y.	New York, N. Y.
206261		St. p.	Powers.	212	150	89.7	25.2	5.8	Tow.	4	150	1909	North Bend, Ore.	Coos Bay, Ore.
27699	K. L. V. M.	St. s.	POWATAN.	2,898	2,126	299.5	40.0	16.8	Pas.	45	3,000	1891	Chester, Pa.	Baltimore, Md.
93419		St. s.	Powhatan.	35	23	57.1	15.0	7.3	Tow.	4	109	1881	Baltimore, Md.	Do.
150765		St. a.	Powhatan.	56	25	76.3	19.4	6.5	Tow.	7		1897	Pocomoke City, Md.	Newport News, Va.
150386		St. s.	Powhatan.	11	5	38.4	9.9	4.5	Tow.	4		1903	Port Waltham, Va.	Baltimore, Md.
214515		G. i. p.	Powhatan.	25	16	40.6	11.5	2.5	Tow.	2	25	1911	Biggers, Ark.	St. Louis, Mo.
212431		Ga. s.	Powhatan.	38	20	64.0	15.6	6.0	Tow.	3	75	1914	Orange, Tex.	Port Arthur, Tex.
200694		St. a.	Powow.	48	25	69.0	18.8	7.1	Pas.	4		1904	Kennebunk, Me.	Gloucester, Mass.
211271		Ga. p.	Prairie Belle.	31	21	52.0	12.7	2.0	Fsh.	2	52	1913	Seattle, Wash.	Seattle, Wash.
150521		St. y.	Preble.	25	12	59.5	12.5	6.3	Yct.	4		1891	Portland, Me.	New York, N. Y.
206551		Ga. s.	Preble.	10	9	29.6	9.4	3.8	Fsh.	2	16	1905	West De Pere, Wis.	Marquette, Mich.
207343		Ga. s.	Premier.	14	10	52.5	17.5	2.1	Frt.	1	40	1910	Oakland, Cal.	San Francisco, Cal.
159338	K. R. P. D.	St. s.	PRENTISS.	496	267	144.0	34.5	11.5	Pas.	17	400	1902	do.	Do.
151003		St. p.	Prescott.	55	55	90.0	18.0	3.4	Tow.	5		1903	Rock Island, Ill.	Chicago, Ill.
211210		Ga. s.	Presho.	21	11	43.0	13.5	5.5	Fsh.	6	30	1913	Tacoma, Wash.	Tacoma, Wash.
93271		Ga. s.	President.	50	31	72.2	17.2	6.8	Tow.	5		1902	do.	Pt. Townsend, Wash.
150517		Ga. s.	President.	26	21	53.5	18.8	4.7	Pas.	3		1891	San Francisco, Cal.	San Francisco, Cal.
150783		St. s.	President.	112	70	86.3	22.1	10.2	Pas.	6	500	1895	Tomkins Cove, N. Y.	New York, N. Y.
150874		Ga. s.	President.	13	9	39.3	14.3	3.9	Pas.	3		1900	Seattle, Wash.	Nome, Alaska.
203813	K. V. T. F.	St. a.	PRESIDENT.	5,218	2,393	391.9	48.2	19.7	Pas.	140	5,000	1907	Camden, N. J.	New York, N. Y.
207099		St. s.	President.	730	468	152.0	35.7	13.0	Mall.	14	1,000	1910	Noank, Conn.	Do.

1 Formerly st. s. Campanla.
 2 Formerly st. s. J. L. Luckenbach.
 3 Formerly st. s. Engenla.
 4 Formerly st. s. U. S. S. Engenla.
 5 Formerly st. s. Baltimore.

6 Formerly st. s. Pioneer.
 7 Formerly st. s. Margaret A. Acton.
 8 Formerly st. s. A. B. Wolvin.

9 Formerly st. s. Yorktown.
 10 Formerly st. s. U. S. S. Resolute.
 11 Formerly st. s. U. S. Q. M. D. Rawlins.
 12 Formerly st. s. Hygela.

MERCHANT STEAM VESSELS OF THE UNITED STATES—Continued.

Official No.	Signal letters.	Rtg.	Name of vessel.	Gross tonnage.	Net tonnage.	Length.	Breadth.	Depth.	Service.	Crew.	Indicated horse-power.	When built.	Where built.	Home port (where permanent license issued).
						Feet.	Feet.	Feet.						
211010		Ga. s.	President.	26	17	45.0	13.1	5.6	Fsh.	7	30	1913	Gig Harbor, Wash.	Tacoma, Wash.
150786		St. s.	PRESQUE ISLE.	4,578	3,570	407.0	76.0	24.7	Pac. Pas.	25	1,500	1898	Cleveland, Ohio.	Cleveland, Ohio.
204350		St. s.	Presque Isle.	41	35	61.0	17.5	7.8	Pas.	4	50	1907	Erie, Pa.	Do.
150764		St. y.	† Presto.	22	15	72.5	9.6	4.1	Yct.	3	3	1897	Nyack, N. Y.	Cape Vincent, N. Y.
202460		* (Ga. p.)	Provoyance.	13	6	54.0	13.2	2.8	Frt.	3	2	1905	Lake Salvador, La.	New Orleans, La.
205324		St. s.	PRICE MCKINNEY.	5,250	3,927	432.0	84.0	28.0	Frt.	22	1,500	1908	Lorain, Ohio.	Chicago, Ill.
206204		Ga. s.	Prickly Heat.	14	10	31.6	11.7	4.1	Pas.	1	5	1910	Jacksonville, Fla.	Jacksonville, Fla.
208799		(Ga. s.)	Pride.	11	9	38.7	10.8	3.3	Fsh.	3	20	1911	Kasam, Alaska.	Ketchikan, Alaska.
212033		(Ga. s.)	Pride.	20	13	44.0	13.5	6.9	Pas.	1	80	1911	Los Angeles, Cal.	Los Angeles, Cal.
204291		* (Ga. p.)	Pride of Alabama.	13	13	78.0	10.1	1.6	Pas.	3	3	1907	Decatur, Ala.	Mobile, Ala.
207231		(Ga. s.)	Pride of Alaska.	15	10	48.0	13.0	4.8	Tow.	1	90	1910	Oakland, Cal.	San Francisco, Cal.
150146		* (St. p.)	Pride of the River.	619	553	175.0	39.0	8.0	Pas.	17	650	1875	San Francisco, Cal.	Do.
150777		(Ga. s.)	Pride of the Sea.	7	5	30.8	11.3	3.4	Fsh.	3	3	1898	Key West, Fla.	Key West, Fla.
150963		St. s.	Primrose.	58	40	70.5	19.3	8.0	Tow.	5	5	1902	Athens, N. Y.	Albany, N. Y.
150846		(Ga. s.)	Prince.	31	31	63.0	10.5	4.0	Frt.	2	2	1899	Beaufort, N. C.	Wilmington, N. C.
212279		Gn. s.	Prince of Wales.	98	87	58.5	17.6	8.3	Pas.	5	110	1911	Winslow, Wash.	Wrangell, Alaska.
204199		(Ga. s.)	Prince Olaf.	12	11	32.8	9.5	4.0	Fsh.	2	2	1907	Charlevoix, Mich.	Gloucester, Mass.
207502		(Ga. s.)	Prince Olav.	15	10	40.0	11.7	4.3	Pas.	1	25	1910	Seattle, Wash.	Seattle, Wash.
211580		(Ga. s.)	Princepts.	24	10	45.6	13.0	6.0	Frt.	1	24	1913	Swas Island, Me.	Rockland, Me.
121213		St. p.	Princess.	667	667	211.5	34.9	6.4	Pas.	27	474	1640	Marietta, Ohio.	Chillicothe, Ohio.
150483		St. s.	Princess.	44	22	76.4	15.7	6.4	Frt.	1	1	1890	Boston, Mass.	Lubec, Me.
200022		(Ga. s.)	Princess.	16	14	47.3	11.5	3.7	Pas.	3	3	1903	Portland, Me.	Boston, Mass.
203445	K. V. Q. S.	St. s.	Princess.	151	103	107.0	22.2	10.7	Tow.	8	60	1906	Baltimore, Md.	Albany, N. Y.
203551		(Ga. s.)	Princess.	14	9	49.0	9.4	3.5	Pas.	1	75	1906	Vallejo, Cal.	San Francisco, Cal.
204358		(Ga. s.)	Princess.	97	66	101.6	23.3	6.7	Tow.	4	125	1907	Cambridge, Md.	Philadelphia, Pa.
205066		(Ga. s.)	Princess.	7	5	36.0	7.3	2.9	Pas.	1	1	1908	Skagway, Alaska.	Skagway, Alaska.
206998		(Ga. s.)	Princess.	7	6	26.0	8.0	3.0	Fsh.	1	1	1906	Manistow, Mich.	Grand Haven, Mich.
207936		(Ga. s.)	Princess.	15	7	43.5	14.0	4.2	Frt.	2	21	1910	Deals, Md.	Baltimore, Md.
212214		(Ga. s.)	Princess.	20	17	41.1	12.5	5.6	Fsh.	10	39	1911	Poulsbo, Wash.	Seattle, Wash.
150756	K. N. B. V.	St. s.	PRINCESS ANNE.	3,629	2,346	350.0	42.0	17.0	Pas.	70	3,200	1897	Chester, Pa.	New York, N. Y.
150844		(Ga. s.)	Princess Isena.	44	36	81.0	16.0	3.2	Pas.	3	3	1899	Long Island City, N. Y.	St. Augustine, Fla.
202119		(Ga. s.)	Princess May.	11	10	48.0	9.8	3.6	Pas.	1	20	1905	Vancouver, Wash.	Portland, Ore.
208429		(Ga. s.)	Princess Virginia.	20	13	49.7	14.5	4.5	Fsh.	3	12	1911	Lewisville, Va.	Baltimore, Md.
115833		St. s.	Princeton.	43	21	57.2	15.6	8.3	Tow.	3	3	1882	Buffalo, N. Y.	Buffalo, N. Y.
150876		St. s.	PRINCESTON.	5,125	3,820	451.0	50.0	28.5	Frt.	25	2,000	1900	Lorain, Ohio.	Duluth, Minn.
150458		St. s.	Printer.	110	55	97.5	22.0	10.4	Tow.	7	220	1889	Honolulu, Wash.	Pt. Townsend, Wash.
107043	K. L. R. W.	St. y.	Priscilla.	65	36	89.0	15.2	8.1	Yct.	8	8	1893	South Boston, Mass.	New York, N. Y.
150333	K. C. V. P.	(Ga. s.)	Priscilla.	36	32	55.6	17.3	7.9	Yct.	3	3	1884	Kennbunk, Me.	Do.
150626		(Ga. s.)	Priscilla.	10	9	32.7	15.0	4.7	Fsh.	1	1	1893	Hyalms, Mass.	Newport, R. I.
150666	K. L. W. J.	St. p.	PRISCILLA.	5,292	2,673	425.8	52.3	18.3	Pas.	180	8,500	1894	Chester, Pa.	Fall River, Mass.
150965		St. s.	Priscilla.	51	31	82.0	16.0	8.0	Tow.	5	200	1902	Alameda, Cal.	San Francisco, Cal.
201591		(Ga. s.)	Priscilla.	44	27	64.0	18.8	9.0	Fsh.	9	9	1901	Gloucester, Mass.	Boston, Mass.
205409		(Ga. s.)	Priscilla.	9	6	39.4	9.9	3.0	Tow.	2	35	1897	Atlantic City, N. J.	Somers Point, N. J.
208304		(Ga. s.)	Priscilla.	31	18	44.0	18.6	5.0	Fsh.	2	38	1910	Warren, R. I.	Providence, R. I.
212124		(Ga. s.)	Priscilla.	18	8	48.1	9.0	1.0	Pas.	1	18	1914	Niceville, Fla.	Pensacola, Fla.
211544		(Ga. s.)	Priscilla.	8	7	32.9	12.1	3.8	Frt.	1	12	1908	Inwood, N. Y.	Patchogue, N. Y.
209674		(Ga. s.)	Priscilla II.	24	7	45.0	16.6	5.3	Fsh.	4	24	1912	Friendship, Me.	Vineyard Haven, Mass.
210188		(Ga. y.)	Priscilla III.	21	16	60.0	10.0	4.8	Yct.	2	100	1909	Clayton, N. Y.	Wilmington, Del.
107803	K. S. C. R.	St. y.	PRIVATER.	361	213	168.6	21.4	12.6	Yct.	23	1,000	1902	Elizabeth, N. J.	New York, N. Y.
150692		* (St. p.)	Proctor K. Sully.	69	66	92.0	30.0	3.2	Fer.	4	4	1895	Calhottsburg, Ky.	Cincinnati, Ohio.
85958		(Ga. s.)	Progress.	14	12	38.0	15.2	4.2	Oys.	4	4	1887	Oakdale, N. Y.	Patchogue, N. Y.
150571		St. s.	Progress.	18	10	40.0	10.6	3.5	Pas.	1	50	1891	Aberdeen, Wash.	Pt. Townsend, Wash.
150882		St. s.	Progress.	27	18	53.7	15.2	6.5	Pas.	4	4	1901	Madison, Md.	Savannah, Ga.
150966		* (St. p.)	Progress.	195	123	136.0	28.6	5.5	Drq.	11	1902	1902	Brownsville, Pa.	Pittsburgh, Pa.
206485		(Ga. s.)	Progress.	18	12	53.5	14.5	4.0	Pas.	1	50	1911	Oakland, Cal.	San Francisco, Cal.
212494		(Ga. s.)	Progress.	6	5	29.6	11.3	3.3	Fsh.	1	8	1913	Ketchikan, Alaska.	Ketchikan, Alaska.
212081		(Ga. s.)	Progress.	169	115	60.5	21.9	15.1	Fsh.	20	110	1911	Seattle, Wash.	Seattle, Wash.
211020	L. D. K. G.	(Ga. s.)	Progressive.	20	13	40.6	12.6	4.6	Fsh.	5	29	1913	do.	Do.
150300		St. s.	Promis.	473	295	119.5	38.8	12.0	Fer.	17	1,490	1892	Detroit, Mich.	Detroit, Mich.
203020		* (St. p.)	Pronto.	94	72	100.0	19.0	6.8	Tow.	7	300	1906	Portland, Ore.	Portland, Ore.
211827		(Ga. s.)	Prosit.	10	8	39.0	11.0	1.8	Pas.	1	10	1915	Bayhead, N. J.	St. Augustine, Fla.
201728		(Ga. y.)	Prospect.	69	62	84.5	16.0	7.1	Yct.	2	2	1905	Boston, Mass.	Boston, Mass.
150220		(Ga. s.)	Prospect.	14	14	39.2	13.1	4.1	Msc.	3	3	1881	Greenport, N. Y.	Greenport, N. Y.
207348		St. p.	Prospect.	188	85	144.7	21.4	8.3	Frt.	6	200	1893	Brooklyn, N. Y.	Philadelphia, Pa.
150468		(Ga. s.)	Prospector.	6	6	30.0	12.8	4.5	Fsh.	2	6	1889	Cypress Island, Wash.	Juneau, Alaska.
150784		St. s.	Prospector.	41	25	61.3	14.6	5.2	Tow.	4	4	1888	Seattle, Wash.	Seattle, Wash.
208436		(Ga. s.)	Prospector.	74	50	72.0	19.0	8.5	Fsh.	10	75	1911	Tacoma, Wash.	Portland, Me.
211266		(Ga. s.)	Prospector.	7	5	34.0	10.0	1.0	Pas.	0	12	1911	Ellena, Alaska.	Corodwa, Alaska.
150781		St. s.	Prosper.	111	52	84.1	18.6	9.6	Tow.	7	250	1898	Pt. Townsend, Wash.	Seattle, Wash.
203254		(Ga. s.)	Prosper.	10	6	34.6	11.0	3.2	Pas.	1	1	1906	West Seattle, Wash.	Do.
20471		St. s.	Protection.	60	30	77.4	15.8	8.9	Drq.	8	8	1873	Chicago, Ill.	Chicago, Ill.
150543		St. s.	Protection.	161	135	112.8	24.0	7.3	Tow.	8	60	1888	Sault Ste. Marie, Mich.	Sandusky, Ohio.
206870		(Ga. s.)	Protection.	11	8	37.0	10.5	4.2	Pas.	1	20	1908	Seattle, Wash.	Seattle, Wash.

1 Formerly st. p. Francis J. Torrance.

2 Formerly (a) st. s. Shaugraun.

3 Formerly (b) st. s. Alpha.

4 Formerly st. y. Aquillo.

5 Formerly st. y. Anstlee.

6 Formerly ga. s. George Kingston.

7 Formerly (a) st. p. Polar Star.

8 Formerly (b) U. S. L. H. B. st. p. Cactus.

† Composite.

MERCHANT STEAM VESSELS OF THE UNITED STATES—Continued.

Official No.	Signal letters.	Rtg.	Name of vessel.	Gross tonnage.	Net tonnage.	Length.	Breadth.	Depth.	Service.	Crew.	Indicated horsepower.	When built.	Where built.	Home port (where permanent document issued).
3778		St. s.	Protector.....	40	22	60.2	14.8	6.2	Tow.	3		1899	Norfolk, Va.....	Norfolk, Va.
150255	J. V. W. H.	St. s.	Protector.....	98	49	92.9	20.0	9.8	Tow.	6		1882	Camden, N. J.....	Savannah, Ga.
200818		Ga. s.	Protector.....	7	6	40.0	11.0	3.2	Pol.	1		1904	Atlantic City, N. J.	Tuckerton, N. J.
202008		St. s.	PROTECTOR.....	176	119	101.8	21.8	8.9	Tow.	9	500	1905	Philadelphia, Pa.....	Plattsburg, N. Y.
204391		Ga. s.	Protector.....	18	9	60.5	15.0	3.5	Frt.	5		1907	New Orleans, La.....	New Orleans, La.
150398		Ga. s.	Protector II.....	10	5	43.2	12.1	3.5	Oys.	2	18	1912	Bayou Cook, La.....	Do.
150864	K. P. T. H.	St. s.	PROTEUS.....	4,836	3,006	390.8	48.3	15.8	Pas.	15	4,000	1900	Newport News, Va.....	New York, N. Y.
207747		Ga. s.	Proteus.....	12	5	45.1	12.6	3.1	Pas.	1		1910	Gulfport, Miss.....	Gulfport, Miss.
201723	K. T. Q. P.	St. p.	PROVIDENCE.....	4,365	2,502	379.4	50.0	18.6	Pas.	240	5,500	1905	Quincy, Mass.....	Fall River, Mass.
150885	K. Q. M. R.	St. s.	PRUDENCE.....	292	198	122.3	25.0	14.0	Tow.	13	750	1900	Camden, N. J.....	Philadelphia, Pa.
202037		St. s.	Prudence.....	101	69	87.2	20.0	9.0	Tow.	8	250	1905	Baltimore, Md.....	Do.
150860		St. y.	Pryun.....	56	38	88.2	18.0	7.9	Yct.	5		1900	Detroit, Mich.....	Port Huron, Mich.
19701		Ga. y.	Psyche.....	27	26	49.0	16.0	5.5	Yct.	2	15	1886	Bristol, R. I.....	Somers Point, N. J.
200136		Ga. s.	Psyche.....	6	5	35.0	8.0	3.0	Msc.	1	13	1903	Atlantic City, N. J.	Do.
105398		St. p.	Publico Service.....	305	239	102.5	30.0	9.6	Per.	5	382	1872	Greenpoint, N. Y.	New York, N. Y.
150182		Ga. s.	Puffin.....	51	37	71.0	20.0	7.3	Frt.	4		1890	Benicia, Cal.....	Pt. Townsend, Wash.
205849	K. W. S. C.	St. s.	Puget.....	234	140	115.0	24.5	7.5	Pas.	8	800	1908	Seattle, Wash.....	Seattle, Wash.
210124		Ga. s.	Puget.....	23	15	41.7	12.8	5.6	Fsh.	5	20	1912	do.....	Do.
150384		Ga. s.	Punch and Judy.....	6	5	27.0	12.2	3.4	Pas.	1		1888	Patchogue, N. Y.....	Patchogue, N. Y.
204433		Ga. s.	Pungo.....	8	8	45.0	10.7	2.8	Tow.	1	24	1907	Belhaven, N. C.....	New Bern, N. C.
150668		St. s.	Pup.....	13	0	45.0	11.8	4.6	Fsh.	3		1894	Saugatuck, Mich.....	Milwaukee, Wis.
201964		St. p.	Pup.....	33	21	54.0	15.6	3.4	Tow.	5		1905	Ballard, Wash.....	Juneau, Alaska.
207561		Ga. p.	Pup.....	11	9	36.8	8.6	5.3	Fsh.	1	12	1910	Cheboygan, Mich.....	Grand Haven, Mich.
208271		Ga. s.	PURE OIL CO. NO. 5.....	223	152	90.2	23.1	12.3	Frt.	6	200	1910	Wilmington, Del.....	Philadelphia, Pa.
150355		Ga. s.	Puritan.....	10	0	33.6	10.0	4.2	Wat.	2		1885	Essex, Mass.....	Marblehead, Mass.
150392		St. s.	Puritan.....	25	14	68.4	15.0	5.0	Tow.	4		1887	Portland, Ore.....	Seattle, Wash.
206171	K. G. J. Q.	St. p.	PURITAN.....	4,593	3,075	403.5	52.5	18.1	Pas.	180	7,500	1889	Chester, Pa.....	Fall River, Mass.
150557		Ga. s.	Puritan.....	7	7	36.4	12.3	3.5	Frt.	1		1891	Galveston, Tex.....	Galveston, Tex.
150602		St. s.	Puritan.....	126	99	92.8	17.8	9.6	Cnl.	3	100	1893	Buffalo, N. Y.....	New York, N. Y.
150898		St. s.	PURITAN.....	1,762	1,267	259.0	40.5	26.0	Pas.	32	1,500	1901	Toledo, Ohio.....	Chicago, Ill.
150910		Ga. s.	Puritan.....	9	8	37.6	12.8	3.3	Frt.	2		1901	Bon Secour, Ala.....	Mobile, Ala.
150964		Ga. s.	Puritan.....	6	6	29.8	10.6	5.2	Fsh.	2		1902	Friendship, Me.....	Stonington, Me.
209088		Ga. s.	Puritan.....	78	53	80.6	20.2	9.1	Fsh.	17	125	1911	Tacoma, Wash.....	Tacoma, Wash.
150698		Ga. y.	Puritana.....	23	15	58.0	14.0	6.3	Yct.	2		1895	Racine, Wis.....	Toledo, Ohio.
150895		Ga. s.	Push.....	10	7	39.0	13.7	3.3	Msc.	2		1901	Stratford, Conn.....	New Haven, Conn.
208636		St. s.	PURIN-BAY.....	1,182	731	228.0	46.5	17.6	Pas.	60	3,000	1911	Wyandotte, Mich.....	Detroit, Mich.
150685		Ga. s.	Pythian.....	70	39	79.4	21.2	8.5	Fsh.	18	38	1894	Essex, Mass.....	Gloucester, Mass.
Q.														
211152		St. s.	Q. A. GILMORE.....	99	51	71.0	20.0	12.5	Tow.	5	400	1913	Cleveland, Ohio.....	Cleveland, Ohio.
209653		Ga. s.	Quadra.....	42	29	61.6	16.0	7.2	Fsh.	2	75	1912	Seattle, Wash.....	Pt. Townsend, Wash.
126076	J. W. R. L.	St. s.	Quartico.....	2,070	1,887	280.0	40.7	15.8	Pas.	46		1882	Chester, Pa.....	Baltimore, Md.
20621		Ga. s.	Quartette.....	17	5	42.6	11.6	6.4	Fsh.	4		1899	Lynn, Mass.....	Gloucester, Mass.
202360		Ga. s.	Quartette.....	10	5	46.0	10.4	3.2	Oys.	2	15	1905	Irvington, Va.....	Roadville, Va.
208051		Ga. s.	Quebec.....	11	11	33.0	8.5	3.5	Pas.	1	15	1907	Pawtucket, R. I.....	Providence, R. I.
20587	J. V. W. G.	St. s.	Queen.....	2,727	1,672	331.2	38.5	21.2	Pas.	80	3,000	1882	Philadelphia, Pa.....	San Francisco, Cal.
20605		St. s.	Queen.....	42	18	64.0	18.0	6.0	Fsh.	3	49	1892	Astoria, Ore.....	Seattle, Wash.
20609		St. s.	Queen.....	17	8	49.0	13.3	4.3	Fer.	1		1895	East Boston, Mass.....	Marblehead, Mass.
20616		St. s.	QUEEN.....	29	19	50.7	14.0	6.2	Tow.	3		1897	Buffalo, N. Y.....	Cape Vincent, N. Y.
20627		St. s.	Queen.....	24	16	54.0	14.5	5.5	Tow.	3		1900	San Francisco, Cal.....	San Francisco, Cal.
20640		Ga. s.	Queen.....	14	10	49.6	11.5	3.6	Pas.	1	23	1903	Astoria, Ore.....	Astoria, Ore.
141022		St. s.	Queen.....	135	108	93.0	17.4	8.6	Cnl.	4	75	1889	Lockport, N. Y.....	New York, N. Y.
203245		Ga. p.	Queen.....	14	14	38.0	13.0	2.8	Pas.	2	12	1906	Portland, Ore.....	Portland, Ore.
204119		Ga. s.	Queen.....	13	10	43.7	10.0	5.2	Tow.	1		1907	Marshfield, Ore.....	Coos Bay, Ore.
205991		Ga. s.	Queen.....	15	15	48.0	15.0	3.4	Msc.	2		1909	Smyrna, N. C.....	Norfolk, Va.
206619		Ga. s.	Queen.....	13	9	44.7	8.2	3.5	Pas.	1	30	1905	Stockton, Cal.....	San Francisco, Cal.
207445		Ga. s.	Queen.....	6	5	25.4	7.7	3.0	Fsh.	2	6	1906	Marquette, Wis.....	Milwaukee, Wis.
208810		Ga. s.	Queen.....	22	15	43.6	12.9	5.9	Fsh.	5	20	1911	Seattle, Wash.....	Pt. Townsend, Wash.
209794		Ga. s.	Queen.....	8	7	43.5	9.3	2.7	Pas.	1	24	1912	Clifton, Tenn.....	Nashville, Tenn.
211721		Ga. s.	Queen.....	8	6	33.9	8.8	3.2	Msc.	1	15	1913	Treadwell, Alaska.....	Juneau, Alaska.
212215		Ga. s.	Queen.....	13	8	38.0	12.0	3.6	Pas.	1	20	1914	Marysville, Wash.....	Seattle, Wash.
20610		St. s.	Queen Anne.....	14	9	44.9	9.0	3.2	Tow.	3		1895	Detroit, Mich.....	Grand Haven, Mich.
20624		St. p.	QUEEN ANNE.....	651	410	203.3	52.0	8.6	Pas.	20	1,100	1899	Baltimore, Md.....	Philadelphia, Pa.
202276		Ga. y.	Queen Hess.....	18	15	41.6	13.7	5.0	Yct.	1		1905	Perth Amboy, N. J.....	Jacksonville, Fla.
20598		Ga. s.	Queen City.....	22	18	70.0	12.4	4.3	Pas.	4		1889	Poughkeepsie, N. Y.	New York, N. Y.
20612		St. s.	QUEEN CITY.....	3,079	3,198	401.4	48.0	23.7	Frt.	25	1,700	1896	Cleveland, Ohio.....	Duluth, Minn.
20614		St. p.	Queen City.....	624	624	236.0	44.0	7.0	Pas.	05		1897	Cincinnati, Ohio.....	Pittsburgh, Pa.
202940		St. s.	Queen City.....	42	26	72.0	16.5	6.0	Pas.	4		1900	Wildwood, N. J.....	Somers Point, N. J.
203355		St. s.	Queen City.....	24	17	53.2	13.3	5.6	Tow.	2		1906	Buffalo, N. Y.....	Buffalo, N. Y.
20592		Ga. s.	Queen Esther.....	18	14	39.0	15.5	5.4	Frt.	2		1884	Tisbury, Mass.....	Providence, R. I.
206735		Ga. s.	Queen Esther.....	11	10	41.0	9.5	3.7	Pas.	1	30	1909	Cheboygan, Mich.....	Marquette, Mich.
207015		Ga. s.	Queen Helen.....	11	7	38.6	13.5	3.4	Frt.	2	15	1909	New Orleans, La.....	New Orleans, La.

1 Formerly st. s. Bentley.

2 Formerly st. s. Astoria.

3 Formerly st. s. Pacific.

4 Formerly st. s. Vashon/Jan.

5 Formerly st. s. Chaitahochee

6 Formerly st. s. Queen of the Pacific.

7 Formerly st. e. bl. Lizzie Crandall.

MERCHANT STEAM VESSELS OF THE UNITED STATES—Continued.

Official No.	Signal letters.	Rig.	Name of vessel.	Gross tonnage.	Net tonnage.	Length.	Breadth.	Depth.	Service.	Crew.	Indicated horsepower.	When built.	Where built.	Home port (where permanent document issues).	
						Feet.	Feet.	Feet.							
20582		St. s.	Queen Mab.....	10	9	51.6	13.4	4.0	Tow.	2		1880	Tottonville, N. Y.	New York, N. Y.	
204451	L. B. D. S.	Ga. y.	Queen Mab.....	20	17	51.3	11.3	5.7	Yct.	4	20	1909	New York, N. Y.	New Haven, Conn.	
207589	L. B. N. Q.	St. p.	Queen Mab.....	63	49	62.8	17.8	11.4	Yct.	0	250	1910	Hristol, R. I.	New York, N. Y.	
208976		Ga. s.	Queen of the Glades.....	18	16	48.0	12.0	4.0	Fsh.	2	20	1912	Fort Myers, Fla.	Key West, Fla.	
203488		Ga. y.	Queen of the Lake.....	18	11	39.4	12.8	4.7	Fsh.	5		1871	Fond du Lac, Wis.	Milwaukee, Wis.	
203555		Ga. s.	Queen of the Sea.....	11	11	39.4	12.8	4.7	Fsh.	5		1871	Bath, Mo.	Waldoboro, Me.	
91015		St. p.	QUEENS.....	802	585	197.0	45.0	13.5	For.	6	450	1877	Hoboken, N. J.	New York, N. Y.	
202347		St. s.	QUEENS.....	1,954	1,329	246.4	46.1	18.4	For.	15	3,500	1905	Sparrows Point, Md.	Do.	
138372		St. p.	Queensboro.....	254	127	65.3	26.2	4.0	For.	5	100	1891	Do.	Do.	
202347		St. s.	Queenshan.....	70	37	75.3	20.1	8.2	Tow.	3	200	1903	Bath, Mo.	Fall River, Mass.	
160819		Ga. s.	Queerida.....	11	9	41.2	11.0	4.5	Fsh.	1	20	1890	Tillamook, Oreg.	Juneau, Alaska.	
20558		St. s.	Quakstep.....	231	104	135.5	20.0	13.7	Fsh.	23		1879	Noank, Conn.	Detroit, Mich.	
20581		*St. p.	Quakstep.....	343	203	123.8	24.8	4.4	Fsh.	18	300	1898	Seattle, Wash.	Newport, R. I.	
20617		*Ga. p.	Quakstep.....	0	0	61.0	8.0	2.2	Frt.	1	20	1911	Fox Spring, Tenn.	Juneau, Alaska.	
208354		St. s.	Quakstep.....	0	0	61.0	8.0	2.2	Frt.	1	20	1911	Fox Spring, Tenn.	Nashville, Tenn.	
203022	K. V. H. P.	St. s.	Quinnat.....	698	542	169.0	38.0	12.1	Pas.	20		1900	Aberdeen, Wash.	San Francisco, Cal.	
20611		St. p.	Quincy A. Suaw.....	800	800	204.7	42.0	0.8	Pas.	75	1,088	1890	Dubuque, Iowa.	Chicago, Ill.	
206752		St. s.	Quincy A. Suaw.....	6,338	5,013	504.0	54.0	30.0	Frt.	25	1,760	1911	Loralu, Ohio.	Cleveland, Ohio.	
20631		St. s.	Quinnat.....	31	14	63.0	10.0	6.3	Ten.	3		1901	San Francisco, Cal.	San Francisco, Cal.	
207335		Ga. s.	Quinnat.....	11	0	40.5	11.2	4.3	Frt.	0	21	1910	Goble, Oreg.	Portland, Oreg.	
207845		Ga. s.	Quinnat.....	12	8	43.0	9.0	4.8	Mse.	1	40	1910	San Francisco, Cal.	San Francisco, Cal.	
20825		Ga. s.	Quissetta.....	5	5	25.0	11.0	5.0	Fsh.	0		1899	Montment Beach, Mass.	Barnstable, Mass.	
20628		St. s.	Quoddy.....	34	17	59.0	15.1	6.2	Tow.	7		1900	Dennysville, Me.	Boston, Mass.	
R.															
207973		Ga. s.	R. Arsanter.....	10	5	38.0	10.0	3.4	Frt.	1	15	1910	Crittenden, Va.	Norfolk, Va.	
20541		R. s.	R. C.	8	7	30.3	6.5	0.7	Pas.	1	12	1907	Newport, Ark.	Calro, Ill.	
211000		Ga. s.	R. D. 551.....	14	9	41.6	12.0	5.0	Tow.	1	65	1908	Oakland, Cal.	San Francisco, Cal.	
111097		*St. p.	R. Dunbar.....	252	158	160.0	29.4	0.4	Pas.	8	241	1895	Jeffersonville, Ind.	Nashville, Tenn.	
110623		Ga. s.	R. Esterbrook, Jr.....	10	9	31.0	14.0	3.2	Pas.	1		1884	Patchogue, N. Y.	New York, N. Y.	
110693		St. s.	R. Miller.....	83	50	75.1	18.5	6.8	Pas.	4		1891	Astoria, Oreg.	Astoria, Oreg.	
111343		*Ga. p.	R. Nash.....	6	0	65.0	13.0	1.5	Pas.	3		1900	Bethlehem, Ind.	Louisville, Ky.	
208919		Ga. s.	R. Paul.....	19	17	44.2	13.4	4.5	Pas.	1	40	1911	Boston, Mass.	Boston, Mass.	
110672		St. s.	R. A. Seymour, Jr.....	131	103	110.1	22.7	7.7	Frt.	8	175	1882	Mantowoc, Wis.	Chicago, Ill.	
164592		Ga. s.	R. A. Harriott.....	80	70	91.2	22.5	4.8	Tow.	5		1911	Chesapeake City, Md.	New York, N. Y.	
111336		St. s.	R. B. Douglas.....	176	57	127.0	20.5	9.1	Fsh.	20	250	1901	Pocomoke City, Md.	Reedville, Va.	
110297		St. p.	R. B. Hayes.....	164	82	134.0	21.0	7.5	Pas.	11	200	1876	Sandusky, Ohio.	Detroit, Mich.	
110676		St. s.	R. C. Barkley.....	10	13	50.0	14.6	3.1	Tow.	8		1885	Charleston, S. C.	Charleston, S. C.	
111387		Ga. s.	R. C. Beaman.....	12	9	41.3	15.9	2.6	Frt.	1		1901	Hatteras, N. C.	Elizabeth City, N. C.	
207476		*St. p.	R. C. Brown.....	184	116	120.6	24.0	6.0	Frt.	10	260	1910	Oshkosh, Wis.	Milwaukee, Wis.	
208888		Ga. s.	R. C. Lundy.....	34	23	54.0	10.6	6.2	Frt.	3	40	1912	Brooklyn, N. Y.	New York, N. Y.	
77241		St. p.	R. C. Reynolds.....	469	386	135.6	29.8	11.7	For.	7		1896	Noank, Conn.	Albany, N. Y.	
110696		St. s.	R. C. Velt.....	192	96	106.2	23.8	12.2	Pas.	10		1891	Athens, N. Y.	Galveston, Tex.	
203568		Ga. s.	R. D. Shoppard.....	34	18	63.0	20.5	5.5	Oys.	6	18	1906	Greenwich, N. J.	Philadelphia, Pa.	
201815		St. s.	R. E. DOVILLE.....	139	135	120.5	28.0	7.0	Drg.	10	250	1905	Toledo, Ohio.	Toledo, Ohio.	
206968		*St. p.	R. E. Watkins.....	23	23	55.4	17.0	2.8	Pas.	10	80	1908	Marlanna, Ark.	Cairo, Ill.	
110918		St. s.	R. G. Davis.....	23	11	52.4	14.6	6.0	Pas.	3		1891	Athens, N. Y.	Albany, N. Y.	
209457		Ga. s.	R. G. Halford.....	20	13	51.7	14.1	5.0	Pas.	1	70	1911	Vallejo, Cal.	San Francisco, Cal.	
111213		St. s.	R. G. Schmoldt.....	19	13	47.3	10.2	4.8	Pas.	4		1891	Peoria, Ill.	Peoria, Ill.	
110549		St. s.	R. G. Townsend.....	83	41	81.6	20.5	8.5	Tow.	8		1882	Philadelphia, Pa.	Albany, N. Y.	
110404		St. s.	R. H. Cook.....	17	8	45.7	12.0	5.6	Tow.	4		1879	Cambridge, Md.	Baltimore, Md.	
110553		St. s.	R. H. Hubbard.....	13	0	40.0	11.8	5.6	Tow.	3		1882	Buffalo, N. Y.	Ogdensburg, N. Y.	
208890		Ga. s.	R. H. Hamphill.....	7	6	33.3	10.6	3.7	Pas.	2	21	1911	Apalachicola, Fla.	Apalachicola, Fla.	
111158		Ga. s.	R. H. Stuart.....	26	24	56.3	10.0	4.0	Tow.	1		1897	Stratford, Va.	Jacksonville, Fla.	
201605		*St. p.	R. J. Armstrong.....	47	33	63.0	14.0	3.0	Tow.	4		1903	Columbia, S. C.	Georgetown, S. C.	
204623		*St. p.	R. J. Armstrong.....	54	54	96.7	19.0	3.0	Tow.	10		1907	Lock No. 3, Pa.	Evansville, Ind.	
111046		St. s.	R. J. Barrett.....	109	64	84.0	21.5	10.2	Pas.	5	400	1893	Athens, N. Y.	New York, N. Y.	
111276		Ga. s.	R. J. Creswell.....	5	5	26.5	11.8	3.5	Pas.	2		1900	Cape May, N. J.	Philadelphia, Pa.	
200183		St. s.	R. J. Foster.....	46	31	70.0	10.6	7.0	Tow.	4		1903	New Baltimore, N. Y.	Albany, N. Y.	
110504		St. s.	R. J. Gordon.....	280	202	103.6	23.0	7.7	Frt.	11	175	1881	Marine City, Mich.	Grand Haven, Mich.	
111222		St. s.	R. J. Killik.....	33	14	62.5	14.6	6.4	Tow.	3		1899	Eastport, Mo.	Gloucester, Mass.	
110702		St. s.	R. J. Moran.....	75	37	76.0	19.3	9.1	Tow.	6		1886	Athens, N. Y.	New York, N. Y.	
204701		St. s.	R. L. AGASSIZ.....	6,530	4,910	532.0	56.2	31.0	Frt.	21	8,000	1907	Chicago, Ill.	Cleveland, Ohio.	
210335		Ga. s.	R. L. Brown.....	11	7	49.0	12.6	4.4	Fsh.	2	20	1912	Palmer, Va.	Reedville, Va.	
150894		*St. p.	R. L. Westcott.....	75	75	121.0	26.0	4.8	Tow.	5	321	1901	St. Louis, Mo.	Chattanooga, Tenn.	
211280		Ga. s.	R. M. Hasty.....	13	9	32.1	9.9	4.8	Pas.	1	20	1913	Coupeville, Wash.	Tacoma, Wash.	
111124	K. R. J. N.	St. s.	R. M. Waterman.....	174	74	91.0	23.5	10.8	Tow.	8	250	1896	New London, Conn.	New London, Conn.	
208215		St. s.	R. P. Clark.....	661	350	164.8	38.0	11.0	Frt.	7	600	1910	West Lake, La.	Galveston, Tex.	
110856		St. s.	R. P. Elmoro.....	85	58	67.2	18.0	7.5	Pas.	6	77	1890	Astoria, Oreg.	It. Townsend, Wash.	
110745		St. s.	R. P. Fitzgerald.....	1,681	1,175	256.0	38.0	20.0	Frt.	17	650	1887	Detroit, Mich.	Erlo, Pa.	
207693		St. s.	R. P. REIDENBACH.....	71	37	68.7	17.0	11.0	Tow.	4	250	1910	Cleveland, Ohio.	Cleveland, Ohio.	
70136		St. s.	R. P. Thompson, Jr.....	18	9	41.5	11.9	5.3	Tow.	3		1880	Buffalo, N. Y.	Port Huron, Mich.	
110502		Ga. s.	R. S. Willbur.....	15	8	42.0	15.8	3.8	Oys.	2		1881	Norfolk, Va.	Newport News, Va.	
110721		Ga. s.	R. T. Allison.....	9	9	53.0	14.2	3.3	Frt.	2		1896	Solomons Island, Md.	Norfolk, Va.	

1 Formerly sch. y. Ju Edith A.

2 Formerly sch. y. (b) Vagrant.

3 Formerly st. p. Moonachie.

4 Formerly st. p. Elizabeth City.

5 Formerly ga. s. Petrel.

6 Formerly st. p. John G. Carlisle.

7 Formerly st. s. William A. Hawgood.

8 Formerly *st. p. Parker.

9 Formerly st. s. J. W. Westcott.

MERCHANT STEAM VESSELS OF THE UNITED STATES—Continued.

Official No.	Signal letters.	Rtg.	Name of vessel.	Gross tonnage.	Net tonnage.	Length.	Breadth.	Depth.	Service.	Crew.	Indicated horsepower.	When built.	Where built.	Home port (where permanent license issued).
						Feet.	Feet.	Feet.						
110910		St. s.	R. T. Roy	23	15	54.0	14.2	5.7	Fsh.	4	1891	1891	Cleveland, Ohio	Port Huron, Mich.
110535		St. s.	R. W. Currie	30	18	60.0	14.0	7.2	Tow.	4	1882	1882	Algonac, Mich.	Duluth, Minn.
200948		St. s.	R. W. ENGLISH	3,887	2,035	302.8	50.2	29.0	Frt.	21	900	1904	Ecorse, Mich.	Cleveland, Ohio.
205986		Ga. s.	R. W. Powell	19	13	60.0	13.7	4.3	Fsh.	2	38	1911	Wilmington, N. C.	Jacksonville, Fla.
111385		Ga. s.	R. W. Taylor	12	8	44.0	12.6	4.0	Msc.	2	2	1901	Morehead City, N. C.	Beaufort, N. C.
207854		Ga. s.	R. W. Taylor, jr.	32	27	59.4	17.3	5.1	Fsh.	11	35	1910	do	Do.
111209		St. s.	R. W. Whitmot	509	279	142.0	31.5	18.6	Fsh.	18	1898	1898	Cleveland, Ohio	Pittsburgh, Pa.
111189		Ga. s.	R. F. M. Huntley	8	5	34.5	13.7	3.6	Msc.	3	1898	1898	Chincoteague, Va.	Cape Charles, Va.
208683		Ga. s.	R. & C.	13	10	45.3	8.0	3.0	Pas.	1	20	1911	Newport, Ark.	St. Louis, Mo.
210525		Ga. s.	R. & D.	9	9	27.2	8.8	3.2	Frt.	1	15	1910	Green Bay, Wis.	Milwaukee, Wis.
211353		Ga. y.	Raboco	39	33	58.1	14.0	6.4	Ycl.	3	75	1913	Racine, Wis.	Dubuque, Iowa.
110942		Ga. s.	Rachel	6	6	27.0	11.6	3.5	Oys.	1	1	1876	Norwalk, Conn.	Bridgewater, Conn.
211736		Ga. s.	Rachel	10	6	40.2	11.6	3.2	Frt.	1	12	1907	Smyrna, N. C.	Newbern, N. C.
107627		St. s.	RACINE	1,059	740	173.5	31.6	20.8	Pas.	42	3	1901	Toledo, Ohio	Chicago, Ill.
110822		St. y.	Racquette	25	12	59.5	12.8	4.2	Ycl.	3	1	1880	Champlain, N. Y.	Hartford, Conn.
110460		St. s.	Radia	194	97	142.0	20.0	8.7	Pas.	13	8	1881	Newburgh, N. Y.	Baltimore, Md.
111443	K. V. S. Q.	St. s.	RADIANT	81	55	74.0	18.0	0.0	Tow.	8	500	1903	Philadelphia, Pa.	Philadelphia, Pa.
211610	L. D. F. T.	St. s.	RADIANT	2,487	1,258	250.0	43.0	26.0	Frt.	27	1,300	1913	Cleveland, Ohio	New York, N. Y.
210806	L. C. R. K.	Ga. s.	RADIUM	339	230	140.4	23.2	13.0	Frt.	6	300	1912	Baltimore, Md.	Port Arthur, Tex.
105323		St. s.	Radnor	45	22	68.9	15.6	7.6	Tow.	7	125	1873	do	Philadelphia, Pa.
111109		St. s.	Radnor	122	83	80.2	22.7	10.8	Tow.	5	400	1896	South Amboy, N. J.	New York, N. Y.
130870		Ga. s.	Rae	25	20	57.3	16.0	3.9	Msc.	2	2	1900	Pocomoke City, Md.	Charleston, S. C.
205251		Ga. s.	Raeon	7	5	28.6	8.4	2.9	Pas.	1	12	1908	Tacoma, Wash.	Tacoma, Wash.
204966	K. W. N. F.	Ga. y.	Raeo	46	40	65.7	15.0	6.3	Ycl.	4	50	1908	New York, N. Y.	New York, N. Y.
208948		Ga. s.	Ragna	6	5	22.6	7.7	3.2	Fsh.	3	0	1909	Washington Harbor, Wis.	Milwaukee, Wis.
110911		Ga. s.	Rainbow	4	5	27.4	12.2	3.6	Pas.	1	1	1889	Newport, R. I.	Providence, R. I.
206179		Ga. y.	Rainbow	24	16	53.0	10.0	5.0	Ycl.	2	2	1907	Morris Heights, N. Y.	Detroit, Mich.
206355		Ga. s.	Rainbow	14	10	30.2	13.0	4.7	Frt.	7	20	1909	Dockett, Wash.	Tacoma, Wash.
207837		Ga. s.	Rainbow	6	6	32.0	9.7	4.1	Psh.	1	20	1910	Pt. Townsend, Wash.	Pt. Townsend, Wash.
208211		St. s.	Rainbow	29	20	56.7	15.5	6.3	Fsh.	3	35	1910	Erie, Pa.	Sandusky, Ohio.
208776		Ga. p.	Rainbow	10	8	56.2	10.0	2.2	Pas.	1	15	1911	Hazael, Ohio	Wheeling, W. Va.
209054		St. p.	Rain-Bow	75	58	64.4	18.0	3.8	Pas.	2	100	1912	Marshfield, Oreg.	Coos Bay, Oreg.
111268	K. P. R. S.	St. s.	Rainier	800	519	204.9	38.0	13.6	Frt.	23	1,000	1900	Hoquiam, Wash.	San Francisco, Cal.
204171		Ga. s.	Rainier	10	10	45.0	8.0	3.0	Pas.	1	1	1907	Clinton, Iowa	Des Moines, Iowa.
205638		Ga. s.	Rainier	13	9	35.8	12.0	4.2	Fsh.	2	16	1908	Dockett, Wash.	Seattle, Wash.
206041		Ga. y.	Rainier	74	50	66.0	16.0	7.2	Ycl.	3	100	1909	Houghton, Wash.	do.
110081		St. s.	Raleigh	260	205	119.1	23.2	8.2	Frt.	12	335	1872	Portsmouth, Va.	New York, N. Y.
111216		Ga. s.	Raleigh	5	5	23.8	11.0	3.6	Fsh.	1	1	1899	Osterville, Mass.	Hyannis, Mass.
203422	K. V. N. S.	St. s.	RALPH	1,185	865	222.5	33.0	21.3	Frt.	17	1,200	1906	Sparrow Point, Md.	Baltimore, Md.
135075		St. s.	Ralph	42	21	60.0	15.2	7.6	Frt.	1	1	1874	East Saginaw, Mich.	Port Huron, Mich.
209670		Ga. p.	Ralph	6	5	38.6	8.2	2.4	Frt.	1	10	1911	Nashville, Tenn.	Nashville, Tenn.
111265		St. p.	RALPH BARKER	41	41	85.6	20.0	4.0	Tow.	6	6	1900	Port Inghis, Fla.	Key West, Fla.
210910		Ga. s.	Ralph II	20	13	42.7	13.0	5.6	Fsh.	7	30	1913	Tacoma, Wash.	Tacoma, Wash.
209782		Ga. s.	Ralph J	27	15	63.0	16.4	6.5	Pas.	3	100	1912	Holly Beach, N. J.	Somers Point, N. J.
110901		St. s.	Ralph L	15	14	42.0	12.8	5.2	Tow.	3	2	1891	San Francisco, Cal.	San Francisco, Cal.
206741		Ga. p.	Ralph Mc	11	9	50.5	11.0	2.5	Tow.	2	15	1909	Mingo Ferry, Ohio	Evansville, Ind.
21971		St. s.	Ralph Ross	93	82	97.0	24.0	8.5	Tow.	6	6	1870	Philadelphia, Pa.	Bath, Me.
111038		St. s.	Ralph M. Cooper	36	26	58.8	14.9	6.2	Fsh.	3	3	1893	Manitowoc, Wis.	Milwaukee, Wis.
210579		Ga. s.	Ran	10	10	41.8	14.7	3.3	Frt.	4	12	1912	Unalakleet, Alaska	Nome, Alaska.
62870		Ga. y.	Rambler	74	50	85.3	16.0	9.5	Ycl.	5	5	1898	North Weymouth, Mass.	New York, N. Y.
105203		St. s.	Rambler	34	19	64.0	16.4	6.3	Tow.	3	3	1873	Baltimore, Md.	Norfolk, Va.
110568		St. s.	Rambler	15	7	40.0	12.9	5.5	Tow.	2	2	1883	do	Newark, N. J.
110694		Ga. y.	Rambler	15	10	37.4	14.0	4.0	Ycl.	1	1	1882	San Francisco, Cal.	Pt. Townsend, Wash.
110931		Ga. s.	Rambler	6	6	31.3	11.3	4.1	Fsh.	2	2	1885	Rockport, Me.	Castine, Me.
110946		St. s.	Rambler	6	17	53.0	16.0	7.5	Tow.	4	4	1891	Tottenville, N. Y.	New York, N. Y.
125711		St. s.	Rambler	188	128	123.0	25.3	10.0	Frt.	26	150	1879	Greenpoint, N. Y.	do.
157557	K. P. M. R.	St. y.	RAMBLER	288	196	155.3	23.5	12.5	Frt.	26	1,100	1899	Elizabeth, N. J.	Chicago, Ill.
200723		Ga. s.	Rambler	11	10	35.8	8.0	3.7	Pas.	1	1	1903	Boston, Mass.	Los Angeles, Cal.
201087		Ga. s.	Rambler	11	8	59.6	14.4	4.7	Fsh.	5	50	1905	Holly, Fla.	New Orleans, La.
202819		Ga. s.	Rambler	14	14	49.8	11.2	3.2	Tow.	3	3	1905	Osage City, Mo.	Fruclark, Ky.
202967		Ga. p.	Rambler	9	6	45.0	12.0	2.6	Tow.	2	2	1906	Drummond, Mich.	Mt. Pleasant, Mich.
203083		Ga. s.	Rambler	34	14	67.2	15.3	5.0	Frt.	2	30	1906	Seaford, Del.	Philadelphia, Pa.
203435	K. V. P. C.	Ga. y.	Rambler	23	21	52.5	11.2	5.8	Frt.	0	0	1906	Boston, Mass.	Boston, Mass.
203468		Ga. p.	Rambler	9	9	50.6	10.0	4.5	Tow.	2	2	1905	Prices Landing, Ky	Louisville, Ky.
203804		St. s.	Rambler	7	9	45.5	11.5	4.0	Tow.	2	2	1906	Brunswick, Ga.	Brunswick, Ga.
203963		Ga. s.	Rambler	14	7	35.0	7.7	3.5	Pas.	1	1	1903	Muskogon, Mich.	Burlington, Iowa.
204479		Ga. p.	Rambler	12	8	33.0	9.5	3.7	Pas.	1	1	1907	Ballard, Wash.	Seattle, Wash.
205090		Ga. s.	Rambler	10	10	34.0	11.0	2.5	Frt.	1	12	1908	Shawneetown, Ill.	St. Louis, Mo.
205303		Ga. s.	Rambler	13	10	34.0	14.0	3.4	Frt.	16	8	1908	St. Augustine, Fla.	St. Augustine, Fla.
205371		Ga. s.	Rambler	12	10	39.3	10.6	4.5	Fsh.	2	2	1908	St. Ignace, Mich.	Marquette, Mich.
207242		Ga. s.	Rambler	12	9	36.5	12.0	4.9	Fsh.	5	16	1910	Tacoma, Wash.	Tacoma, Wash.
507513		Ga. p.	Rambler	12	12	46.7	7.4	2.7	Fcr.	2	16	1907	Washington, Mo.	St. Louis, Mo.
208885		Ga. s.	Rambler	28	25	39.0	12.3	2.1	Msc.	2	2	1911	New Berlin, Fla.	Jacksonville, Fla.
210108		Ga. p.	Rambler	17	11	53.4	12.8	3.5	Frt.	1	16	1912	Delos Bluff, Fla.	do.

¹ Formerly st. s. Argo.
² Formerly st. s. Anna Belle.
³ Formerly st. s. Antla.

⁴ Formerly st. s. E. H. Miller.
⁵ Formerly st. y. Montclair.
⁶ Formerly st. s. Alice M. Ehrman.

⁷ Formerly Carolino A. Peene.
⁸ Formerly st. y. Dreamer.
⁹ Formerly ga. y. Tramp.

MERCHANT STEAM VESSELS OF THE UNITED STATES—Continued.

Official No.	Signal letters.	Reg.	Name of vessel.	Gross tonnage.	Net tonnage.	Length.	Breadth.	Depth.	Service.	Crew.	Indicated horsepower.	When built.	Where built.	Home port (where permanent document issues).
						Feet.	Feet.	Feet.						
210905		Ga. s.	Rambler	8	6	31.0	10.0	1.6	Fsh.	2	10	1913	Tacoma, Wash.	Tacoma, Wash.
211047		Ga. s.	Rambler	8	7	31.4	7.5	3.1	Pas.	0	10	1913	Marshfield, Ore.	Coos Bay, Ore.
211641		Ga. s.	Rambler	5	7	32.0	9.6	3.8	Pas.	1	16	1905	Munllowoc, Wis.	Houston, Tex.
212229		Ga. s.	Rambler	6	6	27.9	9.7	3.7	Pas.	1	9	1913	Wallingford, Conn.	New Haven, Conn.
212150		Ga. s.	Rambler III	15	10	46.5	12.1	5.6	Fsh.	1	65	1911	Astoria, Ore.	Astoria, Ore.
27644		St. s.	Ramona	24	18	49.5	13.5	5.0	Pas.	2		1891	Poughkeepsie, N. Y.	Albany, N. Y.
110738		St. s.	RAMONA	59	31	95.0	17.3	7.5	Pas.	4	82	1886	Newburgh, N. Y.	Cape Vincent, N. Y.
110890		Ga. s.	Ramona	55	52	58.5	19.6	6.5		2		1890	Benleh, Cal.	San Diego, Cal.
110977		Ga. s.	Ramona	10	9	32.3	12.5	5.4	Pas.	1	10	1892	Boothbay, Me.	Tall River, Mass.
111427		*Ga. p.	Ramona	15	12	62.5	15.0	2.3	Msc.	3		1902	Higginsport, Ohio	Cincinnati, Ohio.
111474	K. S. N. L.	St. p.	Ramona	575	367	118.0	29.0	12.2	Fer.	6	700	1903	Alameda, Cal.	San Diego, Cal.
207575		Ga. s.	Ramona	8	6	37.8	10.1	2.4	Pas.	1	35	1910	Astoria, Ore.	Astoria, Ore.
208780		Ga. s.	Ramona	8	6	31.5	9.0	3.0	Pas.	1	20	1911	Seattle, Wash.	Pt. Townsend, Wash.
120607	K. L. H. W.	St. s.	RAMOS	843	538	190.0	28.2	20.0	Frt.	34	1,200	1885	Newcastle, England	New York, N. Y.
111461	K. S. V. J.	Ga. y.	Rampant	38	36	65.0	13.6	6.0	Frt.	1	25	1903	Bridgeport, Conn.	Do.
110718		St. s.	Rancocas	150	122	95.8	22.5	8.3	Frt.	5	100	1886	Wilmington, Del.	Do.
208158	L. B. R. K.	St. s.	RANCOCAS	106	71	79.0	20.0	9.2	Tow.	4	350	1910	Camden, N. J.	Philadelphia, Pa.
90608		St. s.	Randolph	51	25	74.0	18.2	7.4	Tow.	4		1874	Philadelphia, Pa.	Portland, Me.
208074		Ga. s.	Randolph	42	31	60.0	18.6	7.1	Frt.	1	50	1910	Randolph, Ore.	Coos Bay, Ore.
208098		Ga. s.	Randolph	10	9	30.0	9.6	4.0	Fsh.	3	10	1900	Mantowoc, Wis.	Gloucester, Mass.
111338		St. s.	RANDOLPH S. WARNER	3,062	2,128	332.0	42.0	22.7	Frt.	20	1,220	1901	West Superior, Wis.	Cleveland, Ohio.
211290	L. D. B. G.	St. s.	RANGLEEY	652	282	185.1	35.6	13.5	Pas.	28	1,200	1913	Bath, Me.	Portland, Me.
77077		*St. p.	Ranger	107	107	135.0	25.0	4.5	Tow.	15		1892	Pittsburgh, Pa.	Pittsburgh, Pa.
110534		St. s.	Ranger	213	115	137.4	21.2	12.0	Fsh.	32		1882	Mystic, Conn.	Newport, R. I.
110746		St. s.	Ranger	144	72	106.4	22.9	11.2	Tow.	5	338	1887	North Bend, Ore.	Eureka, Cal.
111240		St. s.	Ranger	34	6	58.8	14.3	5.5	Tow.	2		1899	Hoquiam, Wash.	Pt. Townsend, Wash.
204229		Ga. s.	Ranger	11	7	42.8	10.3	2.2	Frt.	2		1907	Everett, Wash.	Do.
204953		Ga. s.	Ranger	12	10	44.0	10.6	5.0	Pas.	1	50	1908	Marshfield, Ore.	Coos Bay, Ore.
207862	L. B. Q. D.	St. y.	RANGER	219	149	131.0	22.1	10.0	Yet.	12	1,200	1910	New York, N. Y.	New York, N. Y.
211795		*Ga. p.	Ranger	11	11	61.4	19.0	2.5	Tow.	1	32	1913	Poim Pleasant, W. Va.	Pittsburgh, Pa.
111430	K. S. C. Q.	St. p.	Ransom B. Fuller	2,329	1,617	317.5	40.1	14.0	Pas.	90	1,600	1902	Bath, Me.	Boston, Mass.
110900		St. s.	Rapid Transit	192	91	98.0	30.8	7.4	Frt.	12		1891	Hadlock, Wash.	Pt. Townsend, Wash.
208366		Ga. s.	Rapid Transit	8	7	41.0	7.8	3.5	Pas.	1	21	1911	Indian River, Mich.	Grand Haven, Mich.
211678		Ga. s.	Rapid Transit II	21	19	59.0	12.3	4.6	Pas.	1	30	1913	do.	Do.
202609		*St. p.	Rapids	219	149	134.8	28.4	4.5	Pas.	16	225	1905	Grand Rapids, Mich.	Paducah, Ky.
111445		St. s.	Rappahannock	148	71	121.0	19.9	8.2	Fsh.	25	225	1903	Pocomoke City, Md.	Reedville, Va.
111041		Ga. s.	Rara Avis	8	7	34.3	12.5	6.0	Fsh.	3		1893	Eagle Island, Me.	Boothbay, Me.
111348		Ga. s.	Rara Avis	11	7	36.4	13.5	5.6	Fsh.	4		1901	Rockport, Mass.	Gloucester, Mass.
21766		St. s.	Raritan	166	150	108.0	22.6	7.6	Frt.	7		1878	Wilmington, Del.	Philadelphia, Pa.
209077		Ga. s.	Rattler	10	6	33.5	11.6	5.8	Fsh.	1		1904	Friendship, Me.	New Bedford, Mass.
209230		Ga. s.	Rattler	17	12	45.0	11.7	4.6	Fsh.	1	60	1899	Alameda, Cal.	Unalaska, Alaska.
202681	K. V. D. M.	St. s.	Ravalli	998	777	186.2	38.1	14.8	Frt.	20		1905	Fairhaven, Cal.	New York, N. Y.
211440		Ga. s.	Raven	6	5	37.6	8.2	2.8	Frt.	1	11	1913	Wit, N. C.	Beaufort, N. C.
209320		Ga. y.	Raven II	23	19	51.6	11.0	4.9	Yet.	2	50	1911	New York, N. Y.	Jacksonville, Fla.
111284	K. P. S. W.	St. s.	RAVENS CRAIG	2,402	1,507	243.5	43.2	23.8	Pas.	20	600	1900	Port Huron, Mich.	Providence, R. I.
111170		Ga. s.	Ray	13	10	51.0	14.3	3.7	Frt.	1		1897	Elizabeth City, N. C.	Elizabeth City, N. C.
201460		*St. p.	Ray	67	67	115.5	22.0	3.0	Msc.	6		1904	New Matamoras, Ohio	Cincinnati, Ohio.
202434		Ga. s.	Ray	10	8	31.7	9.0	3.8	Fsh.	2	8	1902	Ludington, Mich.	Grand Haven, Mich.
206494		Ga. s.	Ray and Nora	14	10	36.0	11.0	3.6	Frt.	3		1909	Wilmington, Del.	Wilmington, Del.
211255		Ga. s.	Raye	9	6	38.8	10.4	6.1	Tow.	1		1913	Newbern, N. C.	Newbern, N. C.
202163		Ga. s.	Ray E.	12	9	61.5	11.5	4.0	Pas.	1		1905	Cape May, N. J.	Somers Point, N. J.
76063		St. s.	Raymond	17	8	45.6	13.0	5.3	Tow.	3		1879	Philadelphia, Pa.	New York, N. Y.
111317		St. s.	Raymond	39	26	54.9	13.6	6.3	Tow.	5		1900	Brunswick, Ga.	Jacksonville, Fla.
200621		*Ga. p.	Raymond	6	6	30.0	8.0	2.5	Msc.	1	4	1904	Paducah, Ky.	Paducah, Ky.
202770		St. s.	Raymond	33	22	51.7	15.0	5.5	Tow.	4		1906	Hartford, Conn.	Hartford, Conn.
203363		*Ga. p.	Raymond	8	8	53.0	9.5	2.3	Tow.	1		1903	Madison, Ind.	Louisville, Ky.
203448	K. V. P. F.	St. s.	Raymond	595	350	182.4	38.0	13.0	Frt.	20		1906	Prosper, Ore.	San Francisco, Cal.
205989		*St. p.	Raymond	32	32	88.4	16.0	3.2	Tow.	2	45	1909	Raymond City, W. Va.	Cincinnati, Ohio.
207399		Ga. s.	Raymond	11	7	38.6	11.6	3.3	Frt.	1	35	1910	South Bend, Wash.	Pt. Townsend, Wash.
208205		St. s.	Raymond	27	21	52.8	15.4	6.0	Fsh.	4	80	1910	Erle, Pa.	Erle, Pa.
212349		*Ga. p.	Raymond	13	6	30.0	7.5	7.0	Frt.	2	6	1911	Tyrone, Ky.	Louisville, Ky.
207256		Ga. s.	Raymond B.	6	6	24.8	7.8	2.6	Fsh.	2	6	1907	Oconto, Wis.	Milwaukee, Wis.
208765		Ga. s.	Raymond II	9	7	31.5	9.6	3.2	Pas.	1	12	1911	Suttons Bay, Mich.	Grand Haven, Mich.
205746		Ga. s.	Raymond II	9	6	29.5	12.0	3.9	Frt.	1		1908	Brunswick, Ga.	Brunswick, Ga.
110509		*St. p.	Raymond Horner	688	688	195.0	45.1	6.7	Tow.	50		1882	Pittsburgh, Pa.	Pittsburgh, Pa.
111058		Ga. s.	Raymond Olliver	10	10	42.2	15.5	4.0	Frt.	2		1891	St. Catharines Bay, Md.	Reedville, Va.
208505		St. s.	Raymond J. Anderton	260	141	139.6	23.7	11.6	Frt.	27	850	1911	Noank, Conn.	Greenport, N. Y.
210519	L. C. N. T.	St. s.	RAYO	3,663	2,223	321.7	46.2	27.5	Frt.	37	1,800	1912	Camden, N. J.	New York, N. Y.
201802		Ga. s.	Raze	12	8	35.2	10.0	2.8	Tow.	2		1903	Seattle, Wash.	Tacoma, Wash.
211621		Ga. s.	Rdal	9	6	35.6	8.9	7.6	Pas.	1	15	1913	Bremerton, Wash.	Seattle, Wash.

1 Formerly st. a. Young America.
 a British, Foxhall.
 b American, Foxhall.
 2 Formerly st. s.
 c British, Foxhall.
 d American, Foxhall.

3 Formerly st. s. Mary J. Flinn.
 4 Formerly st. p. John W. Allse.
 5 Formerly st. s. Josiah W. Cloud.
 6 Formerly ga. s. Capitol Box.
 7 Exempt under 5 tons, gross, 1914.

MERCHANT STEAM VESSELS OF THE UNITED STATES—Continued.

Official No.	Signal letters.	Rig.	Name of vessel.	Gross tonnage.	Net tonnage.	Length.			Depth.	Service.	Crew.	Indicated horsepower.	When built.	Where built.	Home port (where permanent document issues).
						Feet.	Feet.	Feet.							
20937		Ga. s.	Reading Girl.	9	8	45.0	8.0	3.8	Pas.	2	28	1907	Beaumont, Tex.	Houston, Tex.	
20944		Ga. s.	Ready.	22	14	62.4	15.0	3.8	Oys.	2	25	1911	Palmer, Va.	Tappahannock, Va.	
21013		Ga. s.	Real.	13	9	37.5	13.0	5.3	Pns.	1	35	1913	Los Angeles, Cal.	Los Angeles, Cal.	
202852		*St. p.	Reaper.	96	96	135.0	28.0	4.6	Tow.	5	5	1906	Marietta, Ohio.	Paducah, Ky.	
204756		Ga. s.	Reaper.	22	19	51.0	16.3	4.0	Fsh.	2	2	1907	Smyrna, N. C.	Beaufort, N. C.	
209064		*Ga. p.	Reba.	16	16	76.0	14.0	2.4	Pas.	2	30	1911	Rockwood, Tenn.	Chattanooga, Tenn.	
111171		*St. p.	Reba Reeves.	63	63	105.4	21.8	3.4	Pas.	8	8	1897	Charleston, W. Va.	Louisville, Ky.	
110643		Ga. s.	Reba Sterling.	24	22	58.0	18.0	5.0	Fsh.	4	4	1884	Pocomoke City, Md.	Tappahannock, Va.	
110232		St. s.	Rebecca.	39	39	67.0	14.0	6.7	Tow.	4	4	1874	Camden, N. J.	Philadelphia, Pa.	
111352		*St. p.	Rebecca.	150	150	135.0	27.0	4.4	Drq.	14	1	1901	Parkersburg, W. Va.	Pittsburgh, Pa.	
203452		Ga. s.	Rebecca.	10	7	43.0	8.7	3.4	Frt.	1	30	1907	Traverse City, Mich.	Crisfield, Mich.	
111219		Ga. s.	Rebecca J. Harris.	14	12	43.0	14.0	7.0	Frt.	2	2	1899	Eastport, Me.	Eastport, Me.	
200174		Ga. s.	Rebecca L. Felton.	15	10	45.5	11.8	2.0	Frt.	1	1	1903	Carrabelle, Fla.	Tampa, Fla.	
110727		Ga. s.	Rebecca M.	16	14	47.0	17.2	3.8	Msc.	2	2	1887	New Gretna, N. J.	Patchogue, N. Y.	
111054		Ga. s.	Rebecca M. Newcomb.	11	9	30.9	15.0	3.8	Frt.	1	1	1894	Church Landing, N. J.	Philadelphia, Pa.	
200054		Ga. s.	Recluse.	9	6	48.0	11.5	3.0	Msc.	1	20	1908	Boston, Mass.	Cape Charles, Va.	
110607		St. s.	Record.	60	30	68.4	17.0	8.0	Tow.	5	5	1884	Cleveland, Ohio.	Duluth, Minn.	
208232		Ga. s.	Record.	14	12	48.2	13.2	2.8	Pas.	1	20	1910	Daytona, Fla.	St. Augustine, Fla.	
205501		Ga. y.	Recreation.	18	12	45.0	11.2	3.0	Yet.	2	14	1908	Mt. Vernon, Wash.	Seattle, Wash.	
211899		Ga. y.	Recreation.	36	25	61.8	15.0	1.4	Yet.	1	90	1913	Jacksonville, Fla.	Jacksonville, Fla.	
110796		St. s.	Red Ash.	117	65	92.0	22.0	9.6	Tow.	5	450	1888	Brooklyn, N. Y.	New York, N. Y.	
111411		St. s.	RED BANK.	1,016	501	200.0	44.0	17.3	Fer.	10	1,000	1902	Wilmington, Del.	Do.	
209904		Ga. s.	Red Bluff.	16	13	50.5	6.0	3.8	Pas.	2	40	1912	Omro, Wis.	Milwaukee, Wis.	
110667		*St. p.	Red Bluff.	245	185	150.5	33.0	3.2	Frt.	30	160	1894	Sacramento, Cal.	San Francisco, Cal.	
203996		Ga. s.	Red Bluff.	14	10	50.6	12.4	3.2	Fsh.	2	50	1907	Astoria, Ore.	Seattle, Wash.	
110827		Ga. s.	Red Cedar.	7	6	31.4	13.2	2.9	Msc.	1	1	1889	Hellport, N. Y.	Patchogue, N. Y.	
208728		Ga. s.	Red Crown.	8	6	31.5	10.6	4.2	Fsh.	1	1	1908	Rocky River, Ohio	Cleveland, Ohio.	
212422		Ga. s.	Red Devil.	8	7	28.5	8.4	2.6	Fsh.	1	12	1887	High Island, Mich.	Grand Haven, Mich.	
209890		Ga. s.	Red Feather.	34	23	50.3	14.9	6.3	Fsh.	2	50	1912	Tacoma, Wash.	Tacoma, Wash.	
210211		Ga. y.	Red Feather.	13	9	41.5	10.7	6.0	Yet.	1	50	1907	Toledo, Ohio.	Toledo, Ohio.	
209987		St. s.	Redfield, Jr.	30	20	40.0	12.6	6.0	Pas.	2	2	1904	Oshkosh, Wis.	Milwaukee, Wis.	
209141		Ga. s.	Redfish.	11	8	51.7	11.9	3.5	Pas.	2	75	1911	Galveston, Tex.	Galveston, Mex.	
209781		Ga. s.	Red Fish.	10	7	39.0	9.8	3.6	Fsh.	2	12	1912	Seattle, Wash.	Wrangell, Alaska.	
207553		St. s.	Red Jacket.	139	90	92.1	17.6	9.7	Cnl.	6	85	1910	Tomawanda, N. Y.	Buffalo, N. Y.	
201974		Ga. y.	Rednav.	21	14	51.3	6.0	5.1	Yet.	2	2	1905	Northport, N. Y.	Patchogue, N. Y.	
111405	K. I. L. P. W.	St. s.	Redondo.	679	462	188.0	38.0	11.5	Pas.	31	900	1902	Toledo, Ohio.	St. Paul, Minn.	
162320		St. s.	Redondo.	77	42	65.8	20.0	9.2	Pas.	6	2	1904	Hoquiam, Wash.	Seattle, Wash.	
111170		Ga. s.	Red Rover.	7	5	31.8	12.3	3.3	Fsh.	2	9	1902	White Lake, La.	Key West, Fla.	
210967		Ga. s.	Red Rover.	92	62	40.4	9.5	8.0	Fsh.	2	50	1913	Eliza Island, Wash.	Seattle, Wash.	
210191		*St. p.	Red Spot.	88	88	111.0	20.4	4.3	Tow.	10	250	1912	Paducah, Ky.	Evansville, Ind.	
204582		Ga. s.	Red Top.	14	13	40.0	11.4	7.1	Pas.	3	18	1905	Orange, Tex.	Port Arthur, Tex.	
76793		*St. p.	Red Wing.	98	98	134.0	22.5	4.2	Pas.	18	2	1889	Winona, Minn.	Milwaukee, Wis.	
201973		*Ga. p.	Red Wing.	10	8	52.0	9.0	2.3	Pns.	2	2	1905	Savanna, Ill.	Des Moines, Iowa.	
206122		Ga. s.	Red Wing.	10	7	37.0	10.5	3.5	Frt.	1	14	1909	Ketchikan, Alaska.	Ketchikan, Alaska.	
206132		Ga. s.	Red Wing.	8	5	32.0	7.7	3.2	Frt.	1	14	1909	Poulsbo, Wash.	Pt. Townsend, Wash.	
206827		Ga. s.	Red Wing.	15	8	56.6	12.1	4.6	Frt.	2	30	1907	Superior, Wis.	Duluth, Minn.	
207054		Ga. s.	Red Wing.	8	7	34.5	10.0	3.6	Fsh.	1	24	1907	Hay City, Mich.	Grand Haven, Mich.	
207235		Ga. s.	Red Wing.	10	6	36.5	12.1	3.8	Frt.	1	15	1910	Sansalito, Cal.	San Francisco, Cal.	
207321		Ga. s.	Red Wing.	10	9	32.7	10.0	3.0	Frt.	1	24	1910	Palacios, Tex.	Port Lavaca, Tex.	
209167		Ga. s.	Red Wing.	20	19	44.8	12.0	5.2	Pas.	1	35	1911	Hoquiam, Wash.	Ketchikan, Alaska.	
212125		*Ga. p.	Ree.	22	13	63.0	22.5	3.3	Msc.	1	25	1914	Mondak, Mont.	Great Falls, Mont.	
203099		*St. p.	REES LEE.	403	403	228.0	50.0	8.0	Pas.	46	1,200	1906	Pittsburgh, Pa.	New York, N. Y.	
203506		*St. s.	Reform.	627	560	178.0	40.0	6.0	Pas.	17	375	1888	Wood Island, Cal.	San Francisco, Cal.	
110987		St. s.	REFUGE.	33	23	54.2	15.0	6.9	Fer.	5	2	1892	Wilmington, Del.	New York, N. Y.	
80924		St. s.	Regent.	13	6	43.0	11.6	5.6	Tow.	2	2	1882	Brooklyn, N. Y.	Do.	
110351	K. C. M. L.	Ga. s.	Regina.	28	27	45.5	16.5	5.3	Yet.	2	2	1876	Koyport, N. J.	Bridgeport, Conn.	
203256		Ga. s.	Regina.	12	11	29.2	12.7	5.0	Pas.	3	3	1905	Brooklyn, N. Y.	New York, N. Y.	
203850		Ga. y.	Regina.	27	18	57.0	10.0	4.2	Yet.	3	2	1901	New York, N. Y.	Jacksonville, Fla.	
206184		Ga. s.	Regina.	10	8	56.0	7.0	3.0	Pas.	2	25	1909	Cincinnati, Ohio	Louisville, Ky.	
210743		Ga. y.	Regina.	25	17	55.8	12.6	5.2	Yet.	2	50	1911	Bayonne, N. J.	New York, N. Y.	
206136		Ga. s.	Regina M.	9	6	41.5	13.2	5.4	Fsh.	1	0	1900	Perry, Me.	Eastport, Me.	
111034		Ga. s.	Regina S.	69	35	68.0	26.0	5.4	Frt.	3	40	1893	San Francisco, Cal.	San Francisco, Cal.	
110902		Ga. s.	Reginald.	6	5	29.0	13.0	3.2	Oys.	1	1	1891	Patchogue, N. Y.	Patchogue, N. Y.	
110948		St. s.	Regis.	91	45	76.5	19.5	8.6	Tow.	7	1	1891	Camden, N. J.	Savannah, Ga.	
211326	L. D. B. K.	St. s.	Rehoboth.	273	138	136.0	25.7	11.3	Frt.	27	500	1913	Milford, Del.	Wilmington, Del.	
209059		St. s.	Reifer.	13	9	47.0	10.8	6.4	Fsh.	2	92	1911	Cleveland, Ohio.	Buffalo, N. Y.	
204580		Ga. s.	Reinocer.	6	6	38.0	7.0	3.4	Pas.	2	10	1907	Burlington, Iowa.	Des Moines, Iowa.	
206220		Ga. s.	Reita.	10	6	32.0	12.6	5.3	Msc.	2	9	1909	Friendship, Me.	New Bedford, Mass.	
111423		St. s.	Reliable.	99	67	73.1	17.4	0.0	Pas.	6	120	1902	Astoria, Ore.	Seattle, Wash.	
206001		St. s.	Reliable.	448	404	124.0	37.0	14.5	Frt.	7	2	1909	Mantowoc, Wis.	Chicago, Ill.	
210663		Ga. s.	Reliable.	6	6	27.6	9.0	3.4	Fsh.	2	15	1906	Marinette, Wis.	Milwaukee, Wis.	
210668		Ga. s.	Reliable.	15	10	44.4	11.0	4.5	Tow.	1	70	1913	San Rafael, Cal.	San Francisco, Cal.	

1 Formerly ga. s. Annie E. Horn.

2 Formerly ga. y. White Crow.

3 Formerly *st. p. Juniata.

4 Formerly *st. p. S. S. Brown.

5 Formerly st. s. White and Price.

6 Formerly st. p. James A. Pugh.

† Exempt. 1914.

MERCHANT STEAM VESSELS OF THE UNITED STATES--Continued.

Official No.	Signal letters.	Rlg.	Name of vessel.	Gross tonnage.	Net tonnage.	Length.	Breadth.	Depth.	Service.	Crew.	Indicated horsepower.	When built.	Where built.	Home port (where permanent document issues.)
						Feet.	Feet.	Feet.						
211023		Ga. s.	Reliable.	21	21	51.0	17.2	1.6	Pas.	1	65	1913	Patchogue, N. Y.	New York, N. Y.
21961		St. s.	Reliance	98	70	90.0	22.5	7.5	Frt.	5	1870	Philadelphia, Pa.	Do.	
105991		St. s.	Reliance	75	37	84.0	18.0	3.0	Tow.	7	1881	Camden, N. J.	Norfolk, Va.	
110110		St. s.	Reliance	75	38	85.2	20.8	3.0	Tow.	9	1873	Greenpoint, N. Y.	Providence, R. I.	
110707		Ga. s.	Reliance	6	5	29.2	12.4	2.3	Msc.	1	1859	Patchogue, N. Y.	Greenport, N. Y.	
110842		St. s.	Reliance	94	47	92.2	21.2	10.5	Tow.	1	250	1889	Benicia, Cal.	San Francisco, Cal.
110878		St. s.	RELIAENCE	59	47	93.0	20.2	10.9	Tow.	1	1890	Dubuque, Iowa.	St. Louis, Mo.	
110924		Ga. s.	Reliance	9	9	38.8	14.0	4.5	Fsh.	1	1891	Carancanum, Tex.	Port Lavaca, Tex.	
111278		St. s.	Reliance	153	104	118.0	20.5	6.5	Pas.	10	260	1900	Portland, N. Y.	Seattle, Wash.
111463		Ga. s.	Reliance	6	6	38.0	9.9	2.6	Misc.	1	10	1903	Morhead City, N. C.	Newbern, N. C.
200023	K. S. N. I.	St. s.	Reliance	251	122	109.8	30.5	10.1	Frt.	1	400	1903	North, Me.	Boston, Mass.
200071		Ga. s.	Reliance	6	6	35.3	12.0	2.6	Fsh.	3	1	1901	South Atlantic City, N. J.	Somers Point, N. J.
200105		Ga. s.	Reliance	6	6	35.6	12.0	2.6	Fsh.	3	1	1901	Greenport, N. Y.	Greenport, N. Y.
200164		St. s.	Reliance	62	42	70.6	17.0	7.8	Tow.	1	1	1903	Long Island City, N. Y.	New York, N. Y.
200339		Ga. s.	Reliance	32	19	65.7	16.4	6.1	Frt.	2	2	1903	Luise, Me.	Eastport, Me.
200430		Ga. s.	Reliance	19	10	45.8	15.5	7.0	Fsh.	1	1	1903	Gloucester, Mass.	Gloucester, Mass.
200524		Ga. s.	Reliance	13	9	37.5	14.0	6.1	Fsh.	2	3	1903	Friendship, Me.	Provincetown, Mass.
200736		Ga. s.	Reliance	18	13	47.6	13.6	7.0	Fsh.	1	1	1904	Bremen, Me.	Newport, R. I.
200927		St. s.	Reliance	8	8	60.0	10.0	3.0	Pas.	3	1	1904	Allegheny, Pa.	Pittsburgh, Pa.
201532		Ga. s.	Reliance	8	8	38.0	10.0	3.0	Pas.	1	1	1904	Clinton, Iowa.	Des Moines, Iowa.
201819		Ga. s.	Reliance	38	20	72.0	16.2	2.9	Pas.	0	1	1905	Madisonville, La.	New Orleans, La.
202010		Ga. s.	Reliance	10	7	39.9	11.0	3.7	Tor.	1	1	1905	Ballard, Wash.	Ketchikan, Alaska.
202278		Ga. s.	Reliance	7	7	32.7	10.3	5.6	Frt.	1	1	1904	Svens Island, Me.	Custine, Me.
203406		Ga. s.	Reliance	13	9	37.7	9.8	2.5	Fsh.	3	2	1905	West De Pare, Wis.	Milwaukee, Wis.
203764		*Ga. p.	Reliance	12	10	63.5	9.8	2.3	Frt.	2	2	1906	Grantville, W. Va.	Wheeling, W. Va.
203991		Ga. s.	Reliance	14	13	45.2	15.5	3.7	Fsh.	2	2	1905	Marinet, Wis.	Milwaukee, Wis.
204486		*St. p.	Reliance	291	171	120.6	25.6	4.6	Pas.	23	125	1907	St. Michael, Alaska.	St. Michael, Alaska.
205170		Ga. s.	Reliance	12	8	27.5	10.4	4.1	Fsh.	3	1	1908	Shaw Island, Wash.	Wrangell, Alaska.
205215		Ga. s.	Reliance	11	7	28.7	10.0	4.0	Pas.	1	20	1908	Port Madison, Wash.	Juneau, Alaska.
205356		*Ga. p.	Reliance	8	8	47.8	10.2	2.1	Tow.	1	16	1908	Torre Haute, Ind.	Evansville, Ind.
206164		*Ga. p.	Reliance	10	9	38.1	12.1	2.6	Frt.	2	25	1909	Leesville, La.	New Orleans, La.
206959		Ga. s.	Reliance	9	9	37.8	11.0	3.0	Frt.	1	30	1909	Bay Center, Wash.	Seattle, Wash.
207538		Ga. s.	Reliance	9	8	31.2	11.3	3.6	Fsh.	1	6	1910	Howkan, Alaska.	Sulzer, Alaska.
207802		Ga. s.	Reliance	14	9	51.7	15.2	2.5	Pas.	1	45	1911	Sandusky, Ohio.	Sandusky, Ohio.
208549		Ga. s.	Reliance	25	15	59.8	16.1	4.1	Pas.	2	40	1912	Portsmouth, Va.	Norfolk, Va.
210778		Ga. s.	Reliance	20	13	46.2	12.2	4.6	Pas.	1	39	1912	Camden, N. J.	Philadelphia, Pa.
211720		Ga. s.	Reliance	13	12	34.0	9.5	3.6	Fsh.	2	15	1913	Mantowoc, Wis.	Milwaukee, Wis.
212135		Ga. s.	Reliance	30	22	53.0	10.1	8.0	Cod.	3	32	1911	Rockport, Mass.	Boston, Mass.
212352		*Ga. p.	Reliance	10	10	51.8	19.6	2.5	Pas.	1	25	1911	Helena, Ark.	St. Louis, Mo.
212188		*Ga. p.	Reliance No. 2	10	9	50.0	13.0	2.5	Pas.	0	12	1911	Terra Haute, Ind.	Evansville, Ind.
211929		Ga. s.	Reliance No. 3	10	5	31.9	8.5	4.9	Frt.	1	15	1911	Samish, Wash.	Seattle, Wash.
91039		St. s.	Relief	34	20	71.5	16.7	3.3	Tow.	8	1	1878	Chicago, Ill.	Chicago, Ill.
110655	K. C. S. M.	St. s.	Relief	204	102	112.0	22.5	12.6	Tow.	8	600	1881	Philadelphia, Pa.	Eureka, Cal.
110700		St. s.	Relief	16	14	63.0	9.6	6.6	Yct.	3	1	1884	Camden, N. J.	Burlington, N. J.
110886		St. y.	Relief	242	113	128.7	23.0	12.1	Plt.	10	510	1891	Philadelphia, Pa.	Norfolk, Va.
111119		Ga. s.	Relief	13	10	48.0	14.6	3.8	Frt.	1	1	1893	Ocracoke, N. C.	Newbern, N. C.
200563		Ga. s.	Relief	9	7	31.0	12.0	2.8	Tow.	1	1	1901	Marshfield, Oreg.	Coos Bay, Oreg.
200709		Ga. s.	Relief	8	6	37.8	11.1	3.0	Tow.	1	20	1904	South Bend, Wash.	Seattle, Wash.
203513		*St. p.	Relief	214	209	117.5	22.5	4.7	Pas.	11	150	1906	Blalock, Oreg.	Portland, Oreg.
203988	K. W. B. H.	St. s.	Relief	828	543	184.6	30.2	20.6	Wrk.	33	1,000	1907	Wilmington, Del.	New York, N. Y.
207224		*St. p.	Relief	49	49	91.0	23.4	3.0	Pas.	3	60	1910	Point Pleasant, W. Va.	Wheeling, W. Va.
207769		Ga. s.	Relief	10	6	35.0	9.8	4.8	Pas.	1	6	1910	Yarmouth, Me.	Portland, Me.
209331		Ga. s.	Relief	17	15	42.6	15.1	4.1	Frt.	3	25	1911	Charleston, S. C.	Charleston, S. C.
210369		Ga. s.	Relief	18	11	40.0	10.0	5.3	Plt.	4	27	1912	Mobile, Ala.	Galveston, Tex.
95882		St. s.	Remba	47	22	75.2	15.4	7.4	Pas.	2	1	1886	Baltimore, Md.	Chicago, Ill.
208865	L. B. W. T.	Ga. y.	Remilk III	54	40	77.4	14.0	6.4	Yct.	5	120	1911	South Boston, Mass.	New York, N. Y.
206585		Ga. s.	Rena	8	6	37.7	10.5	4.7	Pas.	1	18	1907	Portland, Me.	Portland, Me.
111003		Ga. s.	Rena B.	8	7	43.7	11.5	3.0	Frt.	1	1	1892	Smyrna, N. C.	Beaufort, N. C.
56691		Ga. s.	Rena	14	10	53.6	14.9	2.2	Pas.	1	1	1893	Seattle, Wash.	Pt. Townsend, Wash.
211647		Ga. s.	Rena	9	8	31.5	9.0	5.0	Pas.	0	15	1912	Bristol, R. I.	Providence, R. I.
128665		St. s.	Renovator	471	367	135.0	31.8	14.2	Frt.	6	300	1890	Hoboken, N. J.	New York, N. Y.
111117		St. s.	Renown	42	38	43.5	22.0	4.0	Misc.	1	75	1896	Alameda, Cal.	San Francisco, Cal.
210175		St. s.	RENOWN	4,154	2,093	373.0	52.0	25.0	Frt.	20	1,760	1912	Lorain, Ohio.	Chicago, Ill.
111302		St. s.	RENSELAER	6,124	3,827	454.0	50.0	28.5	Frt.	25	2,000	1900	Cleveland, Ohio.	Duluth, Minn.
206501		St. p.	RENSELAER	2,690	1,796	317.3	42.5	12.5	Pas.	90	2,500	1909	Newburgh, N. Y.	New York, N. Y.
209050	L. B. Q. V.	Ga. y.	Reola	33	31	55.5	12.5	5.5	Yct.	3	50	1910	New York, N. Y.	Detroit, Mich.
210069		Ga. y.	Reomar II	79	67	85.4	16.3	8.1	Yct.	4	100	1912	do.	do.
111140		Ga. s.	Reporter	6	6	25.0	11.5	3.2	Fsh.	2	1	1897	Monument Beach, Mass.	Vinoyard Haven, Mass.
111280		St. s.	Reporter	38	26	60.0	16.5	6.5	Tow.	4	1	1900	San Francisco, Cal.	San Francisco, Cal.
210383		*Ga. r.	Repose	12	12	65.0	15.0	2.4	Pas.	2	80	1898	Freedom, Pa.	Pittsburgh, Pa.
110857		St. s.	Repose	29	14	58.0	11.8	7.8	Yct.	2	1	1890	Bristol, R. I.	Albany, N. Y.
145917	K. R. M. L.	St. y.	Repose II	157	110	128.8	17.1	9.6	Yct.	12	300	1902	Greenport, N. Y.	New York, N. Y.
110865		St. s.	REPUBLIC	2,991	2,052	364.5	41.0	24.5	Frt.	23	1,350	1890	Cleveland, Ohio.	Marquette, Mich.

1 Formerly et. s. Anna.

2 Formerly et. s. Michael Brand.

3 Formerly et. s. Hilda.

4 Formerly et. s. Columbia.

5 Formerly st. y. (a) Turbese.

6 Formerly st. y. (b) Onondaga.

MERCHANT STEAM VESSELS OF THE UNITED STATES—Continued.

Official No.	Signal letters.	Reg.	Name of vessel.	Gross tonnage.	Net tonnage.	Length.	Breadth.	Depth.	Service.	Crew.	Indicated horsepower.	When built.	Where built.	Home port (where permanent document issues).
						Feet.	Feet.	Feet.						
201988		Ga. s.	Republe.	9	6	37.0	10.9	3.8	Tow.	1	1905	Ballard, Wash.	Pt. Townsend, Wash.	
207089		Ga. s.	Republe.	14	13	77.0	17.0	1.6	Pas.	1	40	Holly Hill, Fla.	St. Augustine, Fla.	
211802		Ga. s.	Republe.	75	51	72.0	19.0	7.8	Fsh.	11	125	Seattle, Wash.	Seattle, Wash.	
18759		St. s.	Rescue.	32	10	59.5	15.6	6.0	Pas.	2	1873	Norfolk, Va.	New York, N. Y.	
110228		St. s.	Rescue.	172	86	104.0	26.0	12.1	Tow.	10	300	San Francisco, Cal.	San Francisco, Cal.	
110688		St. s.	Rescue.	37	18	60.6	15.6	6.2	Tow.	3	1885	Burlington, Vt.	Ogdensburg, N. Y.	
110691		St. s.	Rescue.	75	37	79.2	19.0	9.0	Tow.	7	1886	Camden, N. J.	Philadelphia, Pa.	
110920		St. s.	Rescue.	46	23	69.0	16.6	7.4	Tow.	6	280	Baltimore, Md.	Baltimore, Md.	
111215	K. P. B. N.	St. s.	Rescue.	537	284	160.3	32.2	16.8	Wrk.	27	1,128	Tottenville, N. Y.	New York, N. Y.	
111236		St. s.	Rescue.	27	10	48.6	14.4	5.2	Fsh.	4	1898	South Bend, Wash.	Pt. Townsend, Wash.	
111396		Ga. s.	Rescue.	8	6	37.0	10.8	4.4	Fsh.	3	1902	Ballard, Wash.	Seattle, Wash.	
120982		St. p.	Rescue.	81	81	120.0	26.0	3.3	Tow.	12	230	Jeffersonville, Ind.	Pittsburgh, Pa.	
204025		Ga. s.	Rescue.	9	6	37.1	10.8	3.4	Pas.	1	1907	Ballard, Wash.	Wrangell, Alaska.	
207495		Ga. s.	Rescue.	7	5	28.0	10.3	2.5	Pas.	1	10	Key West, Fla.	Key West, Fla.	
210219		Ga. p.	Rescue.	15	11	61.0	15.0	4.0	Pas.	1	55	Columbus, Ky.	Calro, Ill.	
202298		St. p.	RESEARCH.	45	21	60.2	14.0	4.3	Tow.	9	1899	Liverpool, England.	St. Michael, Alaska.	
21368		St. s.	Reserve.	225	110	119.0	25.5	8.7	Fsh.	5	332	Brooklyn, N. Y.	New York, N. Y.	
110273		Ga. s.	Resolute.	11	10	38.0	14.4	4.5	Fsh.	1	1876	Greenport, N. Y.	Greenport, N. Y.	
110493		St. s.	Resolute.	120	60	101.0	22.0	9.6	Tow.	8	1881	Fly Mountain, N. Y.	New York, N. Y.	
110510		St. p.	Resolute.	207	207	139.6	29.0	3.9	Tow.	17	534	Pittsburgh, Pa.	New Orleans, La.	
110747		St. s.	Resolute.	91	44	104.0	23.5	10.8	Tow.	7	1887	Mill No. 4, Oreg.	Pt. Townsend, Wash.	
110768		St. s.	Resolute.	40	21	58.6	14.2	6.0	Pas.	3	1883	Kennebunkport, Me.	New York, N. Y.	
111273		St. s.	Resolute.	24	12	52.0	12.5	5.0	Tow.	2	1900	Portland, Oreg.	Portland, Oreg.	
202927		St. s.	Resolute.	68	46	89.0	17.0	6.5	Tow.	7	200	Mobilo, Ala.	Tampa, Fla.	
205311	K. W. Q. F.	St. s.	RESOLUTE.	294	199	122.3	25.0	11.0	Tow.	13	500	Camden, N. J.	Baltimore, Md.	
206748		St. s.	Resolute.	20	13	40.7	14.6	4.5	Tow.	7	70	Millford, Del.	Philadelphia, Pa.	
207186		Ga. s.	Resolute.	35	30	50.0	17.4	5.0	Fsh.	2	80	Tottenville, N. Y.	New York, N. Y.	
212311		Ga. s.	Resolute.	15	10	42.5	12.8	4.5	Pas.	2	75	Tacoma, W. Wash.	Seattle, Wash.	
212379		St. p.	Resolute.	60	60	108.0	21.6	3.2	Tow.	8	254	Pudueh, Ky.	Pudueh, Ky.	
25270	K. M. F. R.	St. y.	RESTLESS.	159	79	123.3	20.1	11.9	Yct.	11	1888	Boston, Mass.	Philadelphia, Pa.	
110248		St. s.	Restless.	53	26	75.9	16.0	6.0	Tow.	7	1875	New Orleans, La.	New Orleans, La.	
111329		Ga. s.	Restless.	10	6	34.6	11.0	3.1	Tow.	1	1900	Cedar Keys, Fla.	Cedar Keys, Fla.	
200672		Ga. s.	Restless.	9	6	31.0	11.2	3.7	Fsh.	2	1904	Aberdeen, Wash.	Wrangell, Alaska.	
230663		St. s.	Restless.	475	291	140.0	30.5	12.5	Pas.	11	1,000	Noank, Conn.	Greenport, N. Y.	
201098		Ga. s.	Restless.	7	5	35.6	8.8	3.8	Frt.	0	15	Astoria, Oreg.	Coos Bay, Oreg.	
204562		St. s.	Restless.	64	27	79.0	18.6	9.1	Tow.	5	200	San Francisco, Cal.	San Francisco, Cal.	
207482		Ga. s.	Restless.	6	6	26.3	11.8	3.3	Fsh.	2	12	Osterville, Mass.	Barnstable, Mass.	
209446		Ga. p.	Restless.	19	9	71.5	14.0	3.3	Tow.	3	40	Houma, La.	Irishear, La.	
212252		Ga. s.	Restless.	17	12	45.5	11.1	5.8	Frt.	0	24	Mapleton, Oreg.	Portland, Oreg.	
111196		Ga. y.	Result.	17	17	48.2	16.0	4.6	Yct.	1	1898	Detroit, Mich.	Port Huron, Mich.	
111226		St. s.	Retn.	26	18	53.0	11.8	4.9	Pas.	2	1899	Prosper, Oreg.	Coos Bay, Oreg.	
111304		Ga. s.	Reta.	8	6	36.1	13.1	5.6	Frt.	2	1898	East Machias, Me.	Lubec, Me.	
209629		Ga. s.	Reta.	11	8	34.8	9.6	4.4	Fsh.	1	15	Ferndale, Wash.	Pt. Townsend, Wash.	
111185		Ga. y.	Retilla.	25	25	55.5	17.3	4.8	Yct.	1	1899	Solomons, Md.	Philadelphia, Pa.	
206825		Ga. p.	Return.	10	7	65.0	9.8	1.9	Tow.	2	25	Grantsville, W. Va.	Pittsburgh, Pa.	
200831		Ga. s.	Return.	12	12	44.0	8.0	3.2	Pas.	2	1904	Muscatine, Iowa.	Des Moines, Iowa.	
210879		Ga. p.	Return.	19	19	77.2	12.5	2.4	Pas.	2	20	Grantsville, W. Va.	Wheeling, W. Va.	
110375		St. a.	Reuben Foster.	16	8	46.7	12.0	5.9	Tow.	2	1878	Baltimore, Md.	Philadelphia, Pa.	
110661		Ga. s.	Reuel.	15	11	54.0	13.4	3.5	Frt.	2	1885	Key West, Fla.	Jacksonville, Fla.	
110288	J. R. V. P.	St. p.	Rever.	550	275	150.0	33.4	12.2	Pas.	6	1876	Boston, Mass.	Boston, Mass.	
110883	K. H. T. R.	St. y.	Reverie.	92	53	112.1	16.7	8.7	Yct.	5	1890	Greenpoint, N. Y.	New York, N. Y.	
203232	K. V. M. J.	Ga. y.	Revonah.	22	17	53.7	11.2	4.0	Yct.	3	1900	Bayoune, N. J.	Savannah, Ga.	
208104		Ga. p.	Revonah.	83	49	87.0	16.0	2.0	Pas.	6	50	Madison, Ind.	Evansville, Ind.	
211460		St. s.	Roy Del Rio.	130	87	111.0	22.6		Tow.	11	250	Pascagoula, Miss.	New Orleans, La.	
205857		Ga. s.	Rhea.	10	7	37.9	10.7		Fsh.	2	20	Duluth, Minn.	Duluth, Minn.	
203484		St. s.	Rhine.	12	11	38.6	10.2			2	1904	Manitowoc, Wis.	Grand Haven, Mich.	
210936		Ga. p.	Rhoda B.	7	6	39.4	9.7		Pas.	1	18	Memphis, Tenn.	Memphis, Tenn.	
56488		St. s.	Rhoda Stewart.	447	356	138.8	29.4		Frt.	12	467	Algonac, Mich.	Duluth, Minn.	
111143		Ga. a.	Rhoda E. Crane.	14	10	47.1	13.6	4.4	Oys.	2	18	Stratford, Conn.	Boston, Mass.	
202146		Ga. s.	Rhododendron.	11	10	32.0	14.3	5.7	Pas.	1	1905	Bellingham, Wash.	Port Angeles, Wash.	
206103		Ga. s.	Rhododendron.	17	11	45.0	11.2	3.6	Pas.	1	36	Mount Vernon, Wash.	Pt. Townsend, Wash.	
111325		St. s.	Richard B.	63	33	75.8	17.0	7.1	Tow.	8	1901	Vermillion, Ohio.	Grand Haven, Mich.	
210351		St. s.	RICHARD FITZGERALD.	167	110	82.0	22.0	12.0	Tow.	5	500	Manitowoc, Wis.	Chicago, Ill.	
110635	J. S. P. L.	St. s.	Richard Holyoke.	181	99	116.0	24.3	11.8	Tow.	10	344	Seabeck, Wash.	Pt. Townsend, Wash.	
110971	K. L. G. F.	St. s.	RICHARD PECK.	2,906	1,819	303.3	48.0	17.8	Pas.	81	2,906	Wilmington, Del.	New London, Conn.	
210090		Ga. p.	Richard Rhea.	14	14	64.0	8.5	2.6	Pas.	1	35	Wolfs Creek, Ky.	Louisville, Ky.	
110243		Ga. s.	Richard Rhodes.	19	18	43.0	16.8	4.4	Frt.	2	1875	Bay Shore, N. Y.	Norfolk, Va.	
211287		St. s.	RICHARD TRIMBLE.	7,607	5,868	580.0	58.0	32.0	Frt.	21	1,880	Lorain, Ohio.	Duluth, Minn.	

¹ Formerly st. s. Nabby C.

² Formerly *at p. Fritz.

³ Formerly British at p. Research.

⁴ Formerly st. s. ^a Transit.

⁵ Formerly st. s. ^b John Lenox.

⁶ Formerly st. s. Sarah E. McWilliams.

⁷ Formerly st. y.

^a Unquowa.

^b Buccaneer.

^c Privateer.

^d Buccaneer.

^e Carol.

^f Columbine.

^g Buccaneer.

⁷ Formerly ^a ywl. Result.

^b ga. y. Truth.

MERCHANT STEAM VESSELS OF THE UNITED STATES—Continued.

Official No.	Signal letters.	Rlg.	Name of vessel.	Gross tonnage.	Net tonnage.	Length.	Breadth.	Depth.	Service.	Crew.	Indicated horsepower.	When built.	Where built.	Home port (where permit or document issues).
211640		Ga. s.	Richard V.	9	8	33.0	11.5	3.7	Frt.	1	12	1913	Charleston, S. C.	Charleston, S. C.
107210		*St. p.	Richard W.	52	38	70.0	20.0	3.9	Pas.	8	20	1896	Mount Vernon, Ind.	Evansville, Ind.
150983		St. s.	Richard F. Young.	138	69	87.2	22.0	9.8	Tow.	10	300	1902	Tottenville, N. Y.	New York, N. Y.
201386		Ga. s.	Richard J. Niman.	92	55	84.3	22.1	10.3	Fsh.	16	10	1904	East Boothbay, Me.	Portland, Me.
110790		Ga. s.	Richard J. Vetra.	10	9	50.0	15.5	3.2	Misc.	2	1	1888	Deals Island, Md.	Annapolis, Md.
110693		Ga. s.	Richard K. Fox.	10	9	54.8	10.4	4.9	Pas.	1	1	1890	New York, N. Y.	New York, N. Y.
110751		Ga. s.	Richard W. Sommers.	13	11	45.0	13.7	3.2	Pas.	3	1	1887	Muddy Creek, Va.	Do.
208470		*Ga. p.	Richardson.	12	10	59.7	12.0	2.0	Tow.	1	1	1911	Eads Landing, Ky.	Nashville, Tenn.
21824		St. s.	Richmond.	67	43	70.0	20.2	5.8	Frt.	7	7	1893	Chester, Pa.	Newark, N. J.
110080	J. M. R. W.	St. s.	Richmond.	1,260	863	206.0	33.0	21.6	Pas.	24	640	1873	Wilmington, Del.	New York, N. Y.
111261	K. P. Q. H.	St. s.	Richmond.	401	196	135.0	27.5	15.7	Tow.	16	900	1899	Philadelphia, Pa.	Boston, Mass.
111283		St. s.	Richmond.	135	77	69.5	23.5	11.5	Tow.	16	750	1900	San Francisco, Cal.	San Francisco, Cal.
150542		St. s.	Richmond.	99	49	58.5	18.0	11.0	Tow.	5	5	1891	Buffalo, N. Y.	New York, N. Y.
201898		St. s.	Richmond.	2,090	1,364	231.6	48.0	18.2	Frt.	15	3,500	1905	Port Richmond, N. Y.	Do.
202236		Ga. s.	Richmond.	18	17	40.3	16.3	4.4	Fsh.	3	3	1905	Tottenville, N. Y.	Do.
206230		St. s.	Richmond.	117	79	77.2	25.3	8.3	Frt.	3	250	1909	West New Brighton, N. Y.	Do.
208859		Ga. s.	Richmond.	12	8	34.4	10.3	4.4	Tow.	1	20	1911	Seattle, Wash.	Seattle, Wash.
211443	L. D. C. J.	St. s.	Richmond.	6,563	4,080	419.4	54.2	31.2	Frt.	38	3,000	1913	Quincy, Mass.	San Francisco, Cal.
8930		St. p.	Ridgewood.	981	742	136.5	40.0	14.1	Fer.	6	700	1873	Chester, Pa.	New York, N. Y.
110937		St. s.	Ridgewood.	8	29	38.0	17.5	7.4	Tow.	3	3	1891	Athens, N. Y.	Norfolk, Va.
111333		*Ga. p.	Ridley.	8	8	39.0	10.5	2.0	Tow.	2	2	1901	Now Decatur, Ala.	Nashville, Tenn.
208995		St. s.	Ilkers Island.	85	58	71.9	18.3	7.7	Frt.	6	250	1910	West New Brighton, N. Y.	New York, N. Y.
210914		Ga. s.	Rikka R.	10	10	35.1	12.0	4.3	Fsh.	1	10	1913	Seattle, Wash.	Seattle, Wash.
207493		Ga. s.	Rinaldo.	5	5	27.0	9.0	3.1	Fsh.	1	7	1910	Douglas, Alaska.	Juneau, Alaska.
110825		St. s.	Ringleader.	121	114	112.9	18.0	9.0	Frt.	5	95	1889	Alexandria Bay, N. Y.	Cape Vincent, N. Y.
110903	J. S. D. V.	St. s.	Rio Grande.	2,550	2,047	280.5	39.2	21.6	Pas.	11	1,400	1876	Chester, Pa.	New York, N. Y.
200392		Ga. s.	Rio Grande.	13	10	39.8	9.2	4.0	Pas.	1	20	1901	Detroit, Mich.	Newbern, N. C.
110864		Ga. s.	Rio Roy.	84	60	79.0	25.2	6.0	Pas.	6	1	1890	Alameda, Cal.	San Francisco, Cal.
208728		Ga. s.	Rio Vista.	8	5	42.2	9.1	4.4	Pas.	1	40	1909	San Francisco, Cal.	Do.
110566		Ga. s.	Ripple.	12	10	43.7	11.1	4.1	Pas.	3	3	1883	Noank, Conn.	Newark, N. J.
110758		St. s.	Ripple.	30	18	48.0	16.2	5.2	Oys.	4	1	1892	South Norwalk, Conn.	Bridgeport, Conn.
111431		Ga. s.	Ripple.	10	7	47.3	11.4	3.4	Misc.	2	2	1902	Morehead City, N. C.	Wilmington, N. C.
111444		Ga. s.	Ripple.	16	12	45.2	16.8	2.6	Pas.	2	2	1903	Marshallberg, N. C.	Norfolk, Va.
200715		Ga. s.	Ripple.	6	5	28.0	9.2	2.2	Pas.	1	7	1903	Sanford, Fla.	St. Augustine, Fla.
201195		Ga. s.	Ripple.	5	5	36.0	8.8	3.6	Frt.	0	10	1904	Newport, R. I.	Newport, R. I.
205695		Ga. s.	Ripple.	6	6	40.8	11.4	2.4	Frt.	2	12	1908	Belle, N. C.	Toledo, Ohio.
205953		Ga. s.	Ripple.	11	10	39.0	11.3	3.3	Pas.	1	15	1909	Babylon, N. Y.	Patchogue, N. Y.
206303		Ga. s.	Ripple.	8	7	34.7	9.7	4.4	Pas.	2	25	1909	East Saugus, Mass.	Boston, Mass.
206588		Ga. s.	Ripple.	11	11	41.3	12.0	5.1	Pas.	2	16	1910	South San Francisco, Cal.	Do.
208239	L. B. R. T.	St. s.	Ripple.	244	114	114.3	22.5	11.0	Fsh.	19	450	1910	Quincy, Mass.	Los Angeles, Cal.
212237		Ga. s.	Ripple.	11	8	35.5	12.0	5.1	Pas.	1	75	1890	Alameda, Cal.	Cincinnati, Ohio.
209372		*St. p.	Risance.	89	80	121.0	24.0	3.5	Drg.	3	159	1911	Clarke, Ohio.	San Francisco, Cal.
206291		Ga. s.	Risdon 3.	12	8	48.1	9.6	4.4	Tow.	1	1	1867	Harpwell, Mo.	Eastport, Me.
21709		Ga. s.	Rising Billow.	20	14	47.4	15.1	6.0	Fsh.	1	1	1881	Detroit, Mich.	Grand Haven, Mich.
91674		Ga. s.	Rising Sun.	417	295	134.3	26.0	10.8	Pas.	18	185	1881	Georgetown, S. C.	Georgetown, S. C.
210541		Ga. s.	Rita.	6	5	35.6	7.5	3.0	Fsh.	2	15	1912	Georgetown, Miss.	Gulfport, Miss.
111383		Ga. s.	Rita J.	28	14	55.5	13.4	8.0	Tow.	5	1	1897	West Bay City, Mich.	Chicago, Ill.
111147		St. s.	Rita McDonald.	69	47	72.0	21.4	8.0	Fsh.	14	1	1904	Gloucester, Mass.	Gloucester, Mass.
201432		Ga. s.	Rita A. Viator.	48	22	63.0	19.3	8.8	Fsh.	14	250	1894	Stockton, Cal.	San Francisco, Cal.
110065		St. s.	Rival.	26	13	66.0	14.5	5.8	Tow.	3	4	1888	San Francisco, Cal.	Marquette, Mich.
110792		St. s.	Rival.	266	203	139.0	32.0	10.2	Frt.	14	1	1892	Patchogue, N. Y.	Patchogue, N. Y.
110978		Ga. s.	Rival.	5	5	29.5	12.8	3.2	Oys.	1	1	1903	Marletta, Ohio.	Pittsburgh, Pa.
200684		*St. p.	Rival.	244	244	149.0	27.6	4.0	Tow.	14	1	1907	Greenport, N. Y.	New Haven, Conn.
204825		Ga. s.	Rival.	18	14	48.0	15.3	5.0	Oys.	2	16	1910	Seattle, Wash.	Pt. Townsend, Wash.
207965		Ga. s.	Rival.	14	10	43.2	12.0	5.0	Tow.	1	15	1877	Kennebunk, Me.	Boston, Mass.
212393		Ga. s.	Riverbank.	6	6	31.0	9.1	3.9	Pas.	2	15	1903	St. Paul, Minn.	Portland, Me.
110311		Ga. s.	River Ganges.	8	7	34.0	11.3	4.2	Pas.	0	24	1877	St. Paul, Minn.	St. Paul, Minn.
202320		Ga. s.	River Queen.	16	7	46.0	8.0	2.9	Pas.	0	1	1883	Philadelphia, Pa.	Philadelphia, Pa.
21950		St. p.	Riverside.	51	30	55.0	20.0	5.7	Fer.	1	1	1892	Wilmington, Del.	New York, N. Y.
110538		St. s.	Riverside.	72	41	83.5	17.5	5.5	Pas.	4	1	1883	Philadelphia, Pa.	Philadelphia, Pa.
110965		St. s.	Riverside.	67	45	75.3	20.0	5.9	Frt.	5	100	1892	Wilmington, Del.	New York, N. Y.
110974		St. s.	Riverside.	90	62	112.5	18.7	5.2	Pas.	8	110	1892	Buffalo, N. Y.	Cape Vincent, N. Y.
111096	K. M. N. F.	St. s.	RIVERSIDE.	452	372	141.5	27.1	10.3	Frt.	12	450	1895	Chester, Pa.	Philadelphia, Pa.
202856	K. V. F. W.	St. s.	RIVERSIDE.	300	204	118.1	25.0	8.7	Pas.	9	550	1906	Port Richmond, N. Y.	New York, N. Y.
208854		Ga. s.	Road.	17	12	39.5	11.4	5.2	Fsh.	4	20	1911	Seattle, Wash.	Seattle, Wash.
210102		Ga. s.	Road Amundsen.	24	18	47.2	14.0	6.8	Fsh.	9	30	1912	Poncha, Wash.	Do.
111395	K. R. M. W.	St. y.	Roamer.	89	61	82.7	17.2	8.1	Yet.	6	100	1902	Bristol, R. I.	New York, N. Y.
111399		Ga. s.	Roamer.	35	19	62.5	18.5	4.9	Frt.	4	1	1902	Marine, N. C.	Key West, Fla.
204128		*Ga. p.	Roamer.	8	8	45.0	9.0	2.0	Pas.	1	1	1907	Terre Haute, Ind.	Evansville, Ind.
204721		Ga. s.	Roamer.	7	7	33.4	10.0	3.3	Pas.	2	1	1907	Clayton, N. Y.	Cape Vincent, N. Y.
207290		Ga. s.	Roamer.	19	12	50.6	12.4	3.8	Pas.	3	40	1910	Middleburg, Fla.	Jacksonville, Fla.
209212		Ga. y.	Roamer.	8	6	32.5	7.8	4.0	Yet.	2	18	1906	Erie, Pa.	Erie, Pa.
211171		Ga. s.	Roamer.	7	6	28.1	11.0	3.1	Frt.	2	10	1912	Charleston, S. C.	Charleston, S. C.

1 Formerly st. p. Alfred D. Owen.

2 Formerly st. s. Port Chester.

3 Formerly st. s. Pier.

4 Formerly st. p. Erie.

5 Formerly U. S. S. Ripple.

(a) Minnie M.

6 Formerly st. s. (b) Minnie M. (British).

(c) Minnie M.

7 Formerly U. S. Navy cutter Riverbank.

MERCHANT STEAM VESSELS OF THE UNITED STATES—Continued.

Official No.	Signal letters.	Rtg.	Name of vessel.	Gross tonnage.	Net tonnage.	Length.	Breadth.	Depth.	Service.	Crew.	Indicated horsepower.	When built.	Where built.	Home port (where permanent document issues).
211321		Ga. s.	Roamer.	9	9	Feet. 32.0	Feet. 7.5	Feet. 3.5	Pas.	1	14	1913	Kelthsburg, Ill.	Rock Island, Ill.
212233		Ga. s.	Roamer.	55	35	64.9	20.0	7.7	Frl.	2	75	1914	North Bend, Ore.	Empire, Ore.
110515	J. V. T. N.	St. s.	Roanoke.	2,354	1,624	267.0	40.5	16.4	Pas.	60	1,900	1882	Chester, Pa.	San Francisco, Cal.
111431		St. s.	Rob.	47	32	74.8	18.2	7.5	Pas.	8	1,002	1902	Sleightsburg, N. Y.	Albany, N. Y.
111390	K. P. T. M.	Ga. s.	Rob Hoy.	111	77	96.0	23.9	10.0	Fsh.	19	1,970	1900	Kasey, Mass.	Gloucester, Mass.
111321		Ga. s.	Rob Hoy.	7	7	29.2	11.1	5.0	Fsh.	2	1,000	1900	Friendship, Me.	Newport, R. I.
202255		Ga. p.	Rob Hoy.	12	8	45.0	9.0	6.4	Pas.	2	1,005	1905	McGregor, Iowa	Dubuque, Iowa.
211227		St. s.	Rob Hoy.	10	6	33.8	10.9	4.8	Pas.	1	30	1911	Oakland, Cal.	San Francisco, Cal.
110742		St. s.	Roberts.	48	24	75.5	18.2	6.5	Frl.	4	100	1837	San Francisco, Cal.	Yaquina, Ore.
111193		St. p.	Robbie.	43	25	50.0	10.0	2.0	Pas.	4	1,826	1898	Madison, Ind.	Brahears, La.
110739		Ga. s.	Robbie F. Sylvester.	12	11	33.0	14.0	5.1	Feh.	2	1,827	1887	Stonington, Conn.	Providence, R. I.
200210		Ga. s.	Robbins 2.	13	13	39.6	12.8	3.2	Frl.	2	5	1911	Fishers Landing, N. Y.	Cape Vincent, N. Y.
120407		St. s.	Robbins III.	45	30	58.3	11.0	5.7	Fsh.	5	30	1890	Grand Haven, Mich.	Grand Haven, Mich.
207594		Ga. s.	Robena.	13	9	39.0	11.0	7.0	Pas.	1	10	1910	Elizabeth City, N. C.	Elizabeth City, N. C.
209814		Ga. s.	Robert.	11	8	43.0	12.7	4.0	Frl.	1	17	1912	Deep Creek, Va.	Cape Charles, Va.
211371		Ga. s.	Robert.	38	26	58.7	15.0	5.2	Frl.	5	100	1913	Croton on Hudson, N. Y.	New York, N. Y.
111345		Ga. s.	Robert Barron.	13	9	44.4	10.3	4.1	Tow.	1	1901	1901	Astoria, Ore.	Seattle, Wash.
208709		Ga. s.	Robert C.	15	12	35.2	11.0	4.8	Pas.	2	24	1911	Camden, N. J.	Philadelphia, Pa.
208456		St. p.	Robert Dadds.	93	80	83.0	22.0	1.4	Tow.	5	190	1911	Vicksburg, Miss.	Wheeling, W. Va.
111129		St. s.	ROBERT FULTON.	4,219	3,181	424.6	45.8	27.8	Frt.	25	2,000	1896	Wyandotte, Mich.	Duluth, Minn.
206288		St. p.	ROBERT FULTON.	2,168	1,344	337.0	42.0	11.5	Pas.	65	3,850	1909	Camden, N. J.	New York, N. Y.
110043		St. s.	Robert Holland.	423	339	150.0	30.0	11.4	Frt.	12	555	1872	Marine City, Mich.	Port Huron, Mich.
111001		Ga. s.	Robert Jones.	9	9	39.0	14.0	3.0	Frl.	2	1892	1892	Pocomoke City, Md.	Norfolk, Va.
111044		St. p.	Robert Jenkins.	242	147	132.0	22.0	4.4	Tow.	15	1893	1893	Pittsburgh, Pa.	Pittsburgh, Pa.
111150		St. p.	Robert Kerr.	718	409	176.1	35.4	5.9	Frt.	34	400	1898	Seattle, Wash.	Tacoma, Wash.
202104		St. s.	Robert McAllister.	74	50	65.2	19.0	8.0	Tow.	4	1,905	1905	New Baltimore, N. Y.	Bridgeport, Conn.
110774	K. J. G. C.	St. s.	Robert Mills.	2,070	1,712	256.0	40.2	23.5	Pas.	16	800	1888	Buffalo, N. Y.	Buffalo, N. Y.
211120		Ga. s.	Robert P.	11	11	47.2	13.8	1.3	Pas.	1	50	1911	Mariner Harbor, N. Y.	New York, N. Y.
111422		Ga. s.	Robert Palmer.	9	8	29.8	13.4	3.9	Fsh.	1	1902	1902	Noank, Conn.	New London, Conn.
111434		St. s.	Robert Palmer.	112	76	87.6	21.3	9.0	Tow.	4	275	1902	do.	New York, N. Y.
111050		St. s.	Robert Pettis.	31	20	45.9	16.8	5.1	Oys.	9	60	1863	New Haven, Conn.	Providence, R. I.
205326		Ga. s.	Robert R.	35	33	67.3	15.9	5.3	Tow.	0	75	1908	Chicago, Ill.	Chicago, Ill.
205579		St. p.	Robert Rhea.	182	182	149.8	30.4	4.4	Pas.	25	1908	1908	Marletta, Ohio.	Nashville, Tenn.
110103		St. s.	Robert Robinson.	74	50	70.0	18.4	0.0	Tow.	9	1872	1872	Philadelphia, Pa.	New York, N. Y.
111208		St. s.	Robert Robinson.	26	27	66.6	15.8	6.0	Tow.	4	1898	1898	New Baltimore, N. Y.	Do.
111270		Ga. s.	Robert W.	13	9	41.3	12.5	4.4	Msc.	2	1900	1900	Mount Pleasant, S. C.	Do.
111466		St. s.	ROBERT WALLACE.	1,640	944	238.7	41.0	19.2	Frt.	15	1903	1903	Buffalo, N. Y.	Beaufort, S. C.
201011		St. s.	Robert A. Scott.	50	34	75.0	18.8	8.0	Tow.	4	1904	1904	New Baltimore, N. Y.	Duluth, Minn.
203701		Ga. s.	Robert B. Burney.	39	31	55.5	18.2	5.8	Frt.	4	1906	1906	Dover Bluff, Ga.	Albany, N. Y.
110476		Ga. s.	Robert B. Nooney.	23	21	41.7	16.3	4.5	Fsh.	3	1881	1881	Kennebunk, Me.	Tampa, Fla.
207299	L. B. K. D.	St. s.	Robert C. Clowry.	532	235	132.3	33.3	15.1	Frt.	31	1,000	1910	Tottenville, N. Y.	New York, N. Y.
110778		St. s.	Robert C. Wentz.	335	267	141.0	30.0	10.6	Frt.	14	500	1888	Gibraltar, Mich.	Do.
111468		St. s.	ROBERT E. CARR.	30	16	74.0	15.0	5.5	Tow.	5	1903	1903	Dubuque, Iowa.	Detroit, Mich.
203555		St. s.	ROBERT E. JOHNSTON.	22	15	43.8	12.8	5.6	Tow.	5	1906	1906	Ferrysburg, Mich.	St. Louis, Mo.
110567		Ga. s.	Robert E. Lee.	5	5	29.0	12.0	2.0	Frt.	1	1883	1883	Norfolk, Va.	Grand Haven, Mich.
111051		St. s.	Robert E. Petty.	60	30	69.3	18.1	7.8	Tow.	4	1893	1893	Tottenville, N. Y.	Norfolk, Va.
211584		Ga. s.	ROBERT E. W.	7	7	34.9	6.9	3.0	Tow.	1	14	1913	Mount Vernon, Ind.	New York, N. Y.
212096		Ga. s.	Robert G. Seymour.	25	17	47.1	11.5	8.5	Pas.	1	40	1914	Windsor, Wash.	Evansville, Ind.
110536		St. s.	Robert H. Cook.	157	78	102.0	21.0	9.6	Tow.	6	350	1882	Buffalo, N. Y.	Seattle, Wash.
110641		St. s.	Robert H. Hebard.	65	32	68.8	18.4	10.0	Tow.	5	1889	1889	do.	Plattsburg, N. Y.
211231		St. s.	Robert J. Close.	187	112	86.5	28.0	8.1	Msc.	3	100	1913	Superior, Wis.	Buffalo, N. Y.
206196		Ga. s.	Robert L. Hinton.	9	5	42.0	11.0	6.6	Pas.	1	7	1909	Elizabeth City, N. C.	Duluth, Minn.
212078		St. s.	ROBERT L. IRELAND.	6,387	4,899	504.0	54.0	30.0	Frt.	26	1,600	1914	Lorain, Ohio.	Buffalo, N. Y.
19319		St. s.	Robert M. Dwy.	26	13	53.0	14.5	5.8	Tow.	3	1870	1870	Philadelphia, Pa.	Albany, N. Y.
210287	L. C. M. P.	St. s.	ROBERT M. THOMPSON.	2,458	1,605	247.0	43.7	26.5	Frt.	27	1,350	1912	Ecorse, Mich.	Philadelphia, Pa.
111363		St. p.	Robert P. Gillham.	158	158	149.5	31.5	4.3	Tow.	18	575	1901	Parkersburg, W. Va.	Cincinnati, Ohio.
110940		St. s.	Robert S. Bradley.	121	60	83.0	20.0	10.4	Tow.	5	350	1892	Camden, N. J.	Boston, Mass.
202430	K. V. B. S.	St. s.	Robert W. Johnson.	204	138	107.0	22.2	7.8	Frt.	13	500	1905	Noank, Conn.	Perth Amboy, N. J.
111036		Ga. s.	Robert and Carr.	54	51	72.9	20.0	8.2	Fsh.	11	1893	1893	East Boothbay, Me.	Georgetown, S. C.
111211		St. s.	Robert and Edwin.	30	10	56.5	14.4	7.1	Msc.	6	1899	1899	do.	Gloucester, Mass.
111294		St. s.	ROBERT W. E. DUNSEN.	5,181	4,012	439.0	50.2	25.3	Frt.	25	1,750	1900	Chicago, Ill.	Duluth, Minn.
201513		Ga. y.	Roberta.	16	12	53.6	12.0	3.2	Yct.	3	25	1904	New York, N. Y.	Providence, R. I.
203374		St. s.	Roberta.	10	7	52.5	10.7	2.5	Frt.	3	1905	1905	Glasgow, Mo.	St. Louis, Mo.
93261	K. R. Q. F.	Ga. y.	Robln.	49	45	73.9	18.3	8.6	Yct.	6	1902	1902	New York, N. Y.	Boston, Mass.
211792		Ga. s.	Robln.	24	6	51.4	15.2	4.7	Oys.	3	50	1913	Crittenden, Va.	Norfolk, Va.
110905		Ga. s.	Robln Adlr.	6	5	24.4	9.3	5.0	Fsh.	2	1890	1890	Deer Isle, Me.	Stonington, Me.
111295		Ga. s.	Roblna.	6	5	29.4	9.3	3.3	Pas.	2	1900	1900	Bridgeport, Conn.	Wilmington, Del.
211991		Ga. y.	Robln Hood H.	15	20	45.6	10.7	6.0	Yct.	1	30	1913	South Jacksonville, Fla.	Jacksonville, Fla.
110832		Ga. s.	Roblnson Cruse.	25	8	36.0	14.5	3.6	Frt.	1	1888	1888	Waveland, Fla.	Tampa, Fla.
206257		Ga. s.	Robley D.	13	8	40.0	10.0	3.6	Pas.	1	23	1909	Nahcotta, Wash.	Seattle, Wash.
202795		Ga. s.	Roccello.	12	8	38.3	12.3	3.6	Pas.	1	1906	1906	Ballard, Wash.	Do.
206247		Ga. s.	Rocena.	12	8	40.0	10.0	4.0	Tow.	1	35	1909	Seattle, Wash.	Do.
92601	K. M. G. Q.	St. s.	Rochele.	582	470	176.8	35.0	11.2	Pas.	23	325	1894	West Bay City, Mich.	Portland, Ore.

1 Formerly st. s. Frank Edward.

2a Robert Holland.

2 Formerly st. s. b British, Northern Queen.

3 Formerly st. s. Joel D. Smith.

4 Formerly st. s. O. V. Coffin.

5 Formerly sch. y. Marjorie.

6 Formerly st. s. Minnie E. Kelton.

MERCHANT STEAM VESSELS OF THE UNITED STATES—Continued.

Official No.	Signal letters.	Rig.	Name of vessel.	Gross tonnage.	Net tonnage.	Length.	Breadth.	Depth.	Service.	Crew.	Indicated horsepower.	When built.	Where built.	Home port (where permanent document issues).
110679		St. s.	Rochester.....	118	59	90.0	22.2	9.8	Tow.	5	400	1890	Philadelphia, Pa.....	New York, N. Y.
111188		Ga. s.	Rochester.....	17	10	57.0	15.3	2.4	Frt.	2	1898	Eau Gallie, Fla.....	Jacksonville, Fla.
202712		St. s.	ROCHESTER.....	1,338	910	194.2	39.6	16.8	Fer.	8	1,500	1905	Newburgh, N. Y.....	New York, N. Y.
204650		St. s.	ROCHESTER.....	4,571	3,855	381.0	60.2	30.0	Frt.	23	2,100	1907	Ecorse, Mich.....	Buffalo, N. Y.
207073		St. s.	ROCHESTER.....	1,603	867	246.0	42.0	15.6	Pas.	70	2,000	1910	Wyandotte, Mich.....	Chicago, Ill.
95951		St. s.	Roch Harbor.....	87	59	50.4	15.6	6.1	Tow.	4	1888	Tacoma, Wash.....	Pt. Townsend, Wash.
201392		*St. p.	Rock City.....	64	64	97.0	27.6	4.5	Tow.	9	1904	Helena, Ark.....	New Orleans, La.
210865		*Ga. p.	Rock City Spoke Co.....	11	11	61.4	12.2	1.9	Tow.	2	35	1912	Nashville, Tenn.....	Nashville, Tenn.
110390		St. p.	Rockaway.....	520	361	150.0	32.0	10.5	Fer.	11	300	1879	Wilmington, Del.....	Norfolk, Va.
203084		Ga. s.	Rockaway.....	13	11	43.2	12.4	4.1	Pas.	2	1906	Brooklyn, N. Y.....	New York, N. Y.
111354		St. s.	ROCKET.....	39	27	62.4	15.0	7.0	Fsh.	6	1901	Buffalo, N. Y.....	Erie, Pa.
105552		St. p.	*Rock Island.....	155	155	103.0	29.0	5.0	Fer.	9	290	1875	Clinton, Iowa.....	Chicago, Ill.
110681		St. s.	Rockland.....	135	79	98.9	16.5	6.7	Fer.	7	115	1883	Boston, Mass.....	Bucksport, Me.
110787		St. p.	Rockland.....	393	304	129.4	31.7	9.7	Fer.	5	583	1888	Athens, N. Y.....	New York, N. Y.
111390		Ga. s.	Rody Green.....	29	23	49.2	17.5	4.6	Frt.	5	1901	Tottenville, N. Y.....	Greenport, N. Y.
110089		Ga. s.	Roger B.....	8	7	26.0	10.0	3.0	Pas.	1	10	1912	Green Cove Springs, Fla.....	Jacksonville, Fla.
200246		St. s.	Roger Williams.....	149	101	108.0	25.9	10.6	Tow.	8	650	1903	Athens, N. Y.....	Providence, R. I.
111451		St. s.	Roger C. Sullivan.....	51	35	64.2	17.5	9.4	Tow.	8	1903	Toledo, Ohio.....	Chicago, Ill.
203010		Ga. s.	Rolle.....	14	10	45.4	12.9	4.3	Pas.	1	1906	Ballard, Wash.....	Seattle, Wash.
204211		Ga. s.	Rolph.....	8	6	29.8	10.8	4.0	Fsh.	6	1907	Tacoma, Wash.....	Do.
205443		Ga. s.	Rollin H.....	9	6	38.0	8.6	2.5	Pas.	2	15	1907	Asbury Park, N. J.....	Jacksonville, Fla.
110114		Ga. s.	Rollin S.....	12	7	37.5	14.8	4.3	Frt.	1	1880	Port Norris, N. J.....	Philadelphia, Pa.
206918	L. C. B. N.	St. s.	Rollin E. Mason.....	323	145	165.6	23.1	12.9	Fsh.	35	600	1911	Essex, Mass.....	Newport, R. I.
211870		Ga. s.	Rollo.....	7	7	33.7	8.8	3.1	Frt.	1	40	1910	Brook Haven, N. Y.....	Patchogue, N. Y.
81257		Ga. s.	Rollo.....	19	13	49.3	14.0	5.6	Fsh.	4	1890	Eagle Harbor, Wash.....	Seattle, Wash.
205467		*St. p.	Rollo.....	33	27	67.0	19.8	3.3	Frt.	4	25	1908	Pinewood, Fla.....	Pensacola, Fla.
206819		Ga. s.	Rollo.....	15	13	36.1	11.3	4.3	Fsh.	2	12	1911	Bols Blanc Island, Mich.....	Grand Haven, Mich.
111214		St. s.	Roma.....	15	10	57.0	13.0	4.0	Fsh.	5	1900	Monroe, Mich.....	Erie, Pa.
111417	K. R. T. C.	St. s.	*ROMA.....	2,939	2,164	308.9	40.9	20.8	Frt.	31	1,250	1889	Sunderland, England.....	New York, N. Y.
210344		Ga. s.	Roma.....	7	3	34.8	8.5	3.0	Pas.	1	25	1912	Metlakatla, Alaska.....	Ketchikan, Alaska.
201696		St. s.	Romain.....	48	29	80.3	20.2	5.4	Frt.	5	1905	McClellanville, S. C.....	Charleston, S. C.
95632		St. s.	Roman.....	23	11	50.6	16.2	5.8	Tow.	3	1881	Philadelphia, Pa.....	Baltimore, Md.
110932		St. s.	ROMAN.....	2,348	1,875	296.2	40.4	21.1	Frt.	22	1,200	1891	Cleveland, Ohio.....	Duluth, Minn.
209483		*Ga. p.	Romeo.....	20	14	57.0	18.0	3.5	Oys.	1	25	1911	Franklin, La.....	Morgan City, La.
211969		*Ga. p.	Romeo.....	10	6	30.8	9.2	1.7	Frt.	1	10	1913	Argente, Ark.....	St. Louis, Mo.
111091		Ga. s.	Romp.....	5	5	24.6	10.9	3.6	Fsh.	1	1887	Monument Beach, Mass.....	Provincetown, Mass.
203593		Ga. s.	Rona.....	14	9	58.1	12.2	3.0	Pas.	1	1906	Cedar Bayou, Tex.....	Galveston, Tex.
203796		Ga. y.	Rondo.....	20	10	45.0	15.0	3.2	Yot.	2	1907	Rhode River, Md.....	Jacksonville, Fla.
110677		St. s.	Rondout.....	42	21	70.3	14.0	8.5	Tow.	6	1885	Rondout, N. Y.....	New York, N. Y.
208654		Ga. s.	Rondout.....	17	12	40.0	13.3	4.7	Fsh.	6	20	1911	Tacoma, Wash.....	Tacoma, Wash.
205507		Ga. s.	Ronomor.....	6	6	23.4	9.9	4.2	Pas.	1	6	1904	Pawtuxet, R. I.....	Providence, R. I.
202129	K. T. W. C.	St. s.	Roosevelt.....	654	445	182.0	35.5	16.2	Fsh.	18	1,000	1905	Verona, Mo.....	New York, N. Y.
111464		St. y.	Roque.....	39	20	67.7	14.0	6.0	Yot.	2	70	1902	Boston, Mass.....	Portland, Me.
200110		St. s.	Rosa.....	47	23	66.7	16.1	4.4	Pas.	5	1903	Wilmington, N. C.....	Wilmington, N. C.
206098		Ga. y.	Rosa.....	19	18	46.5	10.7	7.5	Yot.	3	30	1909	San Diego, Cal.....	San Diego, Cal.
111060		Ga. s.	Rosa and May.....	6	6	30.0	10.5	4.6	Frt.	1	1894	Brooksville, Me.....	Deer Isle, Me.
111456		Ga. s.	Rosa Blanche.....	13	10	39.5	12.7	6.2	Fsh.	1	1903	Eggenmoggin, Me.....	S. W. Harbor, Me.
110672		Ga. s.	Rosa Lena.....	8	7	35.5	11.2	2.9	Oys.	1	1890	Terrebonne Parish, La.....	Brashear, La.
205531		*Ga. p.	Rosa R.....	14	14	58.8	11.0	3.0	Frt.	2	20	1908	New Harmony, Ind.....	Evansville, Ind.
21815		Ga. s.	Rosabell.....	24	22	55.0	15.9	4.4	Pas.	1	1865	Patchogue, N. Y.....	Patchogue, N. Y.
111023	K. L. Q. F.	St. s.	Rosale.....	318	226	136.5	27.0	10.0	Pas.	28	350	1893	Alameda, Cal.....	Seattle, Wash.
111179		Ga. s.	Rosale.....	15	14	42.9	12.0	5.3	Pas.	1	1898	New York, N. Y.....	Newark, N. J.
111183		St. s.	Rosale.....	22	10	47.0	13.5	5.0	Msc.	4	1898	Millford, Del.....	Alexandria, Va.
111448		St. s.	Rosale.....	299	195	112.6	30.6	6.6	Pas.	8	300	1903	Noank, Conn.....	Rochester, N. Y.
201923		Ga. s.	Rosale.....	10	6	40.0	9.0	4.4	Tow.	2	1905	Madisonville, La.....	New Orleans, La.
207227		Ga. s.	Rosale.....	14	14	42.5	13.3	4.6	Frt.	2	15	1910	Charleston, S. C.....	Charleston, S. C.
206015		Ga. y.	Rosale.....	23	16	35.8	10.2	3.0	Yot.	1	18	1910	Jacksonville, Fla.....	Jacksonville, Fla.
211634	L. D. G. K.	St. s.	Rosale Mahony.....	916	539	201.1	41.0	14.7	Frt.	28	550	1913	Hoquiam, Wash.....	New York, N. Y.
206479		Ga. s.	Rosalina.....	9	7	40.5	9.9	4.6	Fsh.	3	16	1910	San Diego, Cal.....	San Diego, Cal.
111409	K. N. J. R.	Ga. y.	Rosalind.....	18	16	45.5	13.0	5.8	Yot.	1	1888	New York, N. Y.....	New York, N. Y.
92330		Ga. s.	*Rosana.....	8	7	34.0	13.0	3.0	Msc.	1	1891	Patchogue, N. Y.....	Patchogue, N. Y.
212158		Ga. s.	Rosario.....	24	16	40.6	12.9	7.6	Fsh.	6	25	1914	Seattle, Wash.....	Seattle, Wash.
110015		Ga. s.	Rose.....	5	5	28.4	10.3	3.8	Pas.	1	1871	Saco, Me.....	Portland, Me.
111418		Ga. s.	Rose.....	13	11	32.0	10.7	4.8	Msc.	2	1902	San Pedro, Cal.....	Los Angeles, Cal.
202449		Ga. s.	Rose.....	9	9	40.0	14.2	2.6	Frt.	1	10	1905	Indianola, Tex.....	Port Lavaca, Tex.
204855		Ga. s.	Rose.....	14	10	52.5	13.7	3.3	Pas.	1	35	1907	Astoria, Oreg.....	Pt. Townsend, Wash.
206740		Ga. s.	Rose.....	12	8	38.0	12.1	3.5	Oys.	1	1908	Brunswick, Ga.....	Brunswick, Ga.
206276		Ga. s.	Rose.....	10	8	50.2	10.0	2.5	Fsh.	3	25	1911	Sayville, N. Y.....	Patchogue, N. Y.
210631		Ga. s.	Rose.....	18	11	37.6	12.2	6.1	Fsh.	6	27	1912	Tacoma, Wash.....	Tacoma, Wash.
201962		St. s.	Rose A.....	52	36	59.3	18.3	7.4	Pas.	4	1905	Brooklyn, N. Y.....	New London, Conn.
202164		Ga. s.	Rose B.....	10	6	38.0	12.0	4.0	Pas.	1	1905	Cape May, N. J.....	Bridgeton, N. J.
206187		Ga. s.	Rose R.....	14	9	43.0	13.8	3.6	Pas.	1	20	1909	Stratford, Conn.....	New York, N. Y.
96727		St. s.	*Rose Reichert.....	70	35	77.2	18.0	8.4	Tow.	5	250	1882	Camden, N. J.....	Do.
211021		Ga. s.	Rose R. II.....	30	27	56.0	17.0	5.7	Pas.	1	85	1913	Patchogue, N. Y.....	Do.

1 Formerly st. s. Harry Lynn.

2a Augusta.

2 Formerly st. p. T. J. Robinson.

3 Formerly st. s. Wasp.

4 Formerly British st. s. Roma.

5 Formerly st. p. Henry V. Lesley.

6 Formerly slip. Milton Leon.

7 Formerly st. s. U. S. N. D. Chikusaw.

8 Hercules.

MERCHANT STEAM VESSELS OF THE UNITED STATES—Continued.

Official No.	Signal letters.	Rig.	Name of vessel.	Gross tonnage.	Net tonnage.	Length.	Breadth.	Depth.	Service.	Crew.	Indicated horsepower.	When built.	Where built.	Home port (where permanent document issues).
						Feet.	Feet.	Feet.						
210259		Ga. s.	Rose W.	16	8	45.7	13.7	1.4	Fsh.	2	10	1912	Lubeo, Me.	Eastport, Me.
111380		*St. p.	Roseada	15	14	57.0	14.7	3.3	Pas.	4	16	1901	Kissimmee, Fla.	Tampa, Fla.
207723		Ga. s.	Roseadele	14	10	50.2	15.2	1.6	Pas.	2	16	1910	do	Do.
110734		St. s.	Rosebelle	10	6	44.0	8.8	3.9	Tow.	1	1836	Baltimore, Md.	Boston, Mass.
110411		Ga. s.	Rosebud	7	5	44.0	10.6	2.7	Frt.	2	1875	Dorchester County, Md.	Annapolis, Md.
111403		*Ga. p.	Rosebud	24	22	76.0	17.0	2.5	Fer.	4	1902	Clinton, Iowa.	Pembla, N. Dak.
136701		St. s.	Rosebud	200	136	110.7	27.8	9.1	Frt.	4	250	1898	Astoria, N. Y.	New York, N. Y.
202284		Ga. s.	Rosebud	12	7	44.1	9.2	3.0	Frt.	1	10	1903	Miami, Fla.	Tampa, Fla.
206781		Ga. s.	Rosebud	14	14	34.7	12.6	3.1	Pas.	2	12	1905	Cambridge, Mass.	Boston, Mass.
209988		Ga. s.	Rosebud	7	5	30.3	9.0	3.2	Fsh.	2	16	1912	Seattle, Wash.	Seattle, Wash.
210899		Ga. s.	Rosebud	11	10	43.2	12.3	3.7	Frt.	1	20	1913	Friday Harbor, Wash.	Pt. Townsend, Wash.
205191	K. G. T. R.	Ga. s.	Rosek City	3,468	2,154	336.2	43.2	22.3	Fsh.	63	2,250	1899	Chester, Pa.	San Francisco, Cal.
205191		Ga. s.	Rose City	7	5	38.3	9.9	2.5	Pas.	1	25	1908	Portland, Ore.	Portland, Ore.
211311		Ga. s.	Rose City	24	16	42.6	13.7	5.7	Fsh.	8	20	1913	Tacoma, Wash.	Seattle, Wash.
110329		St. p.	Rosedale	938	677	216.0	31.2	10.0	Pas.	20	1,460	1877	Norfolk, Va.	Bridgeport, Conn.
111011		Ga. s.	Rosella	8	7	34.0	14.0	3.4	Fsh.	1	1892	Patchogue, N. Y.	Patchogue, N. Y.
111453	K. S. H. V.	St. s.	ROSELLE	220	140	98.0	24.5	13.8	Tow.	0	500	1903	Philadelphia, Pa.	New York, N. Y.
111319		Ga. s.	Rose Standish	45	25	65.2	18.8	8.6	Fsh.	17	1900	Gloucester, Mass.	Gloucester, Mass.
209822	L. C. J. K.	St. p.	ROSE STANDISH	993	604	205.4	34.5	11.4	Pas.	20	1,500	1912	Wilmington, Del.	Boston, Mass.
202186		Ga. s.	Rosetta	5	5	39.0	12.5	2.0	Frt.	1	1905	Beaufort, N. C.	Beaufort, N. C.
207378		Ga. s.	Rosetta	11	8	35.0	10.3	6.7	Frt.	1	15	1910	Belhaven, N. C.	Elizabeth City, N. C.
208027		Ga. s.	Rosey	7	7	26.0	9.6	2.7	Fsh.	1	10	1906	St. James, Mich.	Grand Haven, Mich.
206721		*Ga. p.	Rosey II	6	6	40.5	8.0	1.8	Frt.	2	6	1909	Terre Haute, Ind.	Evansville, Ind.
110781		Ga. s.	Rosie	7	6	30.7	14.6	3.3	Pas.	1	1858	Patchogue, N. Y.	Patchogue, N. Y.
209202		Ga. s.	Rosie K.	8	7	28.6	8.0	3.3	Fsh.	2	10	1909	Manitowoc, Wis.	Milwaukee, Wis.
206976		*Ga. p.	Rosie K.	14	14	55.1	12.1	1.6	Pas.	2	1909	Vicksburg, Miss.	Vicksburg, Miss.
111173		Ga. s.	Rosina	10	14	44.3	14.5	3.6	Frt.	2	10	1898	Chokoloskie, Fla.	Key West, Fla.
111312	K. Q. P. T.	Ga. y.	Rosina	29	27	51.0	17.4	6.0	Yct.	1	1900	Nahant, Mass.	New York, N. Y.
209905		Ga. s.	Rosina	7	6	25.5	8.6	3.3	Pas.	1	10	1903	Riverside, R. I.	Providence, R. I.
209716		Ga. s.	Rosina M	6	6	32.3	12.1	4.0	Pas.	1	10	1912	Atlantic City, N. J.	Somers Point, N. J.
210040		Ga. s.	Rosina	10	7	35.0	9.0	4.0	Pas.	1	18	1912	Seattle, Wash.	Seattle, Wash.
206138		Ga. y.	Roslyn	17	14	57.0	11.0	5.0	Yct.	1	1907	Fort Clinton, Ohio	Toledo, Ohio.
200228		Ga. s.	Roslynd	12	8	50.6	12.9	2.7	Msc.	2	12	1903	Swansboro, N. C.	Newbern, N. C.
110724		St. s.	Roswell P. Flower	1,593	1,168	264.0	38.1	17.7	Frt.	15	850	1897	Milwaukee, Wis.	Milwaukee, Wis.
209044		Ga. s.	Rosy	11	10	39.8	10.2	3.7	Fsh.	1	20	1911	Ketchikan, Alaska	Ketchikan, Alaska.
111410		*Ga. p.	Rough Rider	11	7	60.3	10.0	2.2	Pas.	3	1902	Ballard, Wash.	Seattle, Wash.
111450		Ga. s.	Rough Rider	12	9	38.6	13.0	6.0	Fsh.	4	1903	Bremen, Me.	Portland, Me.
203482		Ga. s.	Rough Rider	10	8	38.6	10.2	5.0	Fsh.	3	1904	Manitowoc, Wis.	Boston, Mass.
207159		Ga. s.	Rough Rider	12	12	34.0	9.8	3.6	Fsh.	3	18	1907	Two Rivers, Wis.	Milwaukee, Wis.
207830		Ga. s.	Rough Rider	14	13	42.2	9.3	3.8	Pas.	1	16	1910	Ketchikan, Alaska	Ketchikan, Alaska.
210883		Ga. y.	Rough Rider	13	7	41.1	13.8	4.1	Yct.	2	20	1900	Deer Island, N. B.	Eastport, Me.
110638		Ga. s.	Roulette	53	44	52.0	23.2	10.0	Frt.	15	1884	Boston, Mass.	New York, N. Y.
110733		St. s.	Roumania	1,827	1,441	273.5	39.5	21.1	Frt.	17	1,000	1897	Deer Bay City, Mich.	Cleveland, Ohio.
85439		St. s.	Rover	88	61	92.1	18.4	3.4	Fsh.	5	1876	Deering, Me.	Newport, R. I.
110662		Ga. s.	Rover	8	8	34.4	12.6	3.4	Fsh.	1	1860	Southside, N. Y.	New York, N. Y.
110899	K. J. F. P.	Ga. y.	Rover	20	18	42.2	15.6	6.3	Yct.	2	1880	Brooklyn, N. Y.	Do.
111277		St. s.	Rover	22	15	43.0	14.3	6.3	Tow.	4	1899	Long Island City, N. Y.	Do.
111344		St. s.	Rover	44	30	62.0	14.0	5.0	Tow.	2	50	1901	Hilo, Hawaii	San Francisco, Cal.
111414		Ga. s.	Rover	14	10	45.8	11.3	3.9	Pas.	1	1902	Warrenton, Ore.	Astoria, Ore.
202571		*St. p.	Rover	145	92	135.0	23.0	5.2	Tow.	14	1902	Elizabeth, Pa.	Pittsburgh, Pa.
207331		Ga. s.	Rover	14	9	34.4	11.8	4.6	Pas.	1	25	1904	Warren, R. I.	Providence, R. I.
207754		Ga. s.	Rover	25	17	53.5	14.5	4.9	Tow.	2	65	1910	Astoria, Ore.	Seattle, Wash.
207541		Ga. s.	Rover	8	7	31.4	8.7	5.6	Pas.	2	1910	Buffalo, N. Y.	Roedville, Va.
206541		Ga. s.	Rover	14	10	49.6	10.5	3.5	Pas.	1	60	1912	Evfrett, Wash.	Pt. Townsend, Wash.
210412		Ga. s.	Rover	9	7	37.0	9.8	2.6	Frt.	0	1896	Merrick, N. Y.	New York, N. Y.
212227		Ga. s.	Rowan	21	14	43.2	13.9	6.3	Ten.	0	80	1914	Westlake, La.	Galveston, Tex.
120718		St. s.	Rowena	474	394	142.8	30.0	10.6	Pas.	13	360	1858	Manitowoc, Wis.	New Haven, Conn.
135085		Ga. s.	Rowena	12	12	36.5	14.5	4.8	Pas.	1	1873	Brooklyn, N. Y.	New York, N. Y.
201571		*St. p.	Rowena	97	97	140.0	25.0	4.0	Pas.	21	1904	Burman, Ky.	Louisville, Ky.
202074		St. y.	Rowena	69	47	96.0	18.8	6.8	Yct.	4	150	1905	Detroit, Mich.	New York, N. Y.
209343		Ga. y.	Rowena	57	51	60.0	16.6	5.1	Yct.	3	48	1911	Fort Edward, N. Y.	Albany, N. Y.
210752		Ga. s.	Rowetta	13	10	38.0	11.5	4.1	Fsh.	1	36	1912	Fort Center, Fla.	Key West, Fla.
111311		St. s.	ROWIRA	35	24	56.8	14.4	6.6	Fsh.	3	1900	Ferrysburg, Mich.	Cleveland, Ohio.
205410		St. s.	Rowland H. Wilcox	247	119	132.0	22.3	10.7	Frt.	24	450	1911	Nonak, Wis.	New London, Conn.
200436	K. S. R. M.	St. y.	Rozann	99	04	97.0	17.0	4.0	Yct.	9	400	1903	Racine, Wis.	Washington, D. C.
21888		Ga. s.	Roxanna	7	7	30.2	12.1	4.0	Fsh.	2	1899	Westbrook, Conn.	New London, Conn.
111424		Ga. s.	Roxie Lee	7	7	41.0	13.0	3.4	Frt.	1	1902	Chuckatuck, Va.	Norfolk, Va.
209581		Ga. s.	Roxie Pittman	18	13	45.6	12.5	4.0	Frt.	1	24	1912	Battle, N. C.	Beaufort, N. C.
111235		Ga. s.	Roy	7	5	31.0	10.2	3.3	Frt.	2	1899	Pennegrove, N. J.	Wilmington, Del.
111401		Ga. s.	Roy	18	12	42.2	13.4	5.3	Oys.	3	28	1902	Warren, R. I.	Providence, R. I.
209075		Ga. s.	Roy B	17	11	43.1	14.0	5.6	Tow.	1	70	1912	Pittsburg, Cal.	San Francisco, Cal.
204320		*Ga. p.	Roy L	19	19	63.3	12.4	3.2	Tow.	2	1907	Arrow Rock, Mo.	Kansas City, Mo.

^a Formerly at st. s. Ed. Ward.
^b U. S. Q. M. D. st. s. Baker.

^a Formerly at st. s. Yumuri.
^b U. S. S. Badger.
^c U. S. Q. M. D. Lawton.

^a Formerly at st. s. Gipsy Girl.
^b Formerly at st. s. Fannie C. Hart.

MERCHANT STEAM VESSELS OF THE UNITED STATES—Continued.

Official No.	Signal letters.	Rig.	Name of vessel.	Gross tonnage.	Net tonnage.	Length.	Breadth.	Depth.	Service.	Crew.	Indicated horsepower.	When built.	Where built.	Home port (where permanent document issues).
						Feet.	Feet.	Feet.						
210976		Ga. s.	Roy W.	8	6	28.5	8.3	4.1	Pas.	1	12	1913	Middleburg, Fla.	Jacksonville, Fla.
110998		St. s.	Royal	59	29	75.0	20.6	8.2	Tow.	5		1891	Beneta, Cal.	San Francisco, Cal.
111305		St. s.	Royal	22	14	42.9	14.2	6.5	Tow.	2		1900	Long Island City, N. Y.	New York, N. Y.
200613		*St. p.	Royal	47	47	105.0	19.0	3.0	Pas.	13	24	1904	Golconda, Ill.	Louisville, Ky.
206113		St. s.	Royal	27	21	52.8	15.4	6.0	Fsh.	2	80	1910	Erle, Pa.	Erle, Pa.
209850		Ga. s.	Royal	22	15	44.4	13.0	5.8	Fsh.	5	30	1912	Seattle, Wash.	Seattle, Wash.
210318		*Ga. p.	Royal	13	13	52.0	11.5	2.5	Frt.	2	27	1912	Burnside, Ky.	Louisville, Ky.
111142		Ga. s.	Royal Palm	13	12	39.4	14.1	3.9	Tow.	2		1897	Miami, Fla.	Jacksonville, Fla.
204247		Ga. s.	Royal Tern	17	17	40.1	13.7	4.4	Pol.	2		1907	Handsboro, Miss.	New York, N. Y.
209338		Ga. s.	Rubalyal	11	8	50.0	10.0	4.3	Pas.		40	1919	Kemah, Tex.	Houston, Tex.
110818		St. s.	Ruby	17	12	51.4	14.2	4.9	Tow.	6		1889	Manly, Mich.	Grand Haven, Mich.
111296		Ga. s.	Ruby	12	10	38.5	14.8	6.4	Frt.	2		1899	Dennysteele, Mo.	Eastport, Me.
111419	K. R. V. P.	Ga. s.	Ruby	345	273	132.0	34.0	9.0	Frt.	11	140		Seattle, Wash.	Seattle, Wash.
200160		*St. p.	Ruby	49	49	77.0	16.9	3.3	Tow.	11		1883	St. Louis, Mo.	New Orleans, La.
201718		Ga. s.	Ruby	10	6	44.1	9.5	3.4	Frt.	1		1905	Astoria, Ore.	Astoria, Ore.
204117		Ga. s.	Ruby	14	9	47.9	11.9	4.3	Pas.	2		1907	Bellard, Wash.	Tacoma, Wash.
204282		Ga. y.	Ruby	20	18	45.0	14.0	5.0	Yet.	1		1907	Toms River, N. J.	Patchogue, N. Y.
207841		Ga. s.	Ruby	12	9	42.0	10.8	3.3	Frt.	1		1907	Norfolk, Va.	Norfolk, Va.
208526		Ga. s.	Ruby	10	10	34.2	8.0	3.2	Fsh.	3	8	1907	Sturgeon Bay, Wis.	Milwaukee, Wis.
208974		Ga. s.	Ruby	6	6	25.5	8.0	3.6	Fsh.	3	7	1908	Gills Rock, Wis.	Do.
210350	L. C. N. W.	St. s.	Ruby	2,458	1,605	247.0	43.7	26.5	Frt.	28	1,350	1912	Elcorse, Mich.	Philadelphia, Pa.
210744		Ga. s.	Ruby	10	7	51.7	11.4	3.4	Frt.	2	20	1912	Apalachicola, Fla.	Apalachicola, Fla.
211520		Ga. s.	Ruby	8	6	33.3	11.4	4.0	Fsh.	1	8	1913	Saxman, Alaska	Ketchikan Alaska.
212271		Ga. s.	Ruby	8	7	28.1	8.2	4.4	Fsh.	1	20	1914	Seattle, Wash.	Seattle, Wash.
212022		*Ga. p.	Ruby Lee	8	8	47.6	10.0	2.2	Tow.	1	15	1912	Cromwell, Ky.	Louisville, Ky.
204738		Ga. s.	Ruby Marie	13	9	39.3	11.6	3.0	Pas.	1		1897	Everett, Wash.	Pt. Townsend, Wash.
203119		Ga. s.	Ruby L. Davis	23	14	51.6	17.6	4.7	Oys.	3		1906	Battery Park, Va.	Newport News, Va.
211958		Ga. s.	Rudder	11	7	41.0	9.6	4.5	Pas.	1	25	1905	New York, N. Y.	New York, N. Y.
203723		Ga. s.	Rudolf	12	6	41.6	13.5	3.8	Frt.	2		1906	Balline, La.	New Orleans, La.
209625		Ga. s.	Rudolf N.	29	19	51.9	15.2	5.8	Tow.	2	100	1912	Oakland, Cal.	San Francisco, Cal.
209415		Ga. s.	Rudolph	27	18	45.4	14.5	5.2	Fsh.	1	40	1911	Seattle, Wash.	Seattle, Wash.
111407		St. s.	Rudolph Brothers	123	83	88.5	26.9	8.3	Tow.	6	193	1902	Athens, N. Y.	New York, N. Y.
110750		St. s.	Ruel Rowe	211	133	102.5	21.2	7.2	Oys.	7	140	1887	Stratford, Conn.	New Haven, Conn.
211124	L. C. V. J.	Ga. y.	Ruffed Grouse	29	29	56.5	13.3	6.4	Yet.	3	225	1913	Camden, N. J.	Philadelphia, Pa.
200434		Ga. s.	Rufus M. Gibbs	14	11	35.7	12.6	3.9	Frt.	2		1903	McClellanville, S. C.	Georgetown, S. C.
110486		St. s.	Rufus P. Ranney	1,627	1,233	247.6	36.3	20.3	Frt.	19	650	1881	Cleveland, Ohio	Cleveland, Ohio.
205088		St. s.	RUPUS P. RANNEY	4,797	3,505	425.0	52.0	28.0	Frt.	21	1,600	1908	Superior, Wis.	Do.
209941		Ga. y.	Rumer	7	5	31.5	8.7	4.7	Yet.	1	18	1912	Erle, Pa.	Erle, Pa.
210224		Ga. s.	Rummell	7	5	30.0	8.5	3.6	Frt.	1	8	1910	Toledo, Ohio.	Duluth, Minn.
206582		Ga. s.	Rumolo	6	6	29.9	11.3	3.2	Frt.	1		1908	Galveston, Tex.	Galveston, Tex.
92537		Ga. y.	Runabout	18	15	34.5	13.8	6.0	Yet.	1	65	1893	New London, Conn.	Bridport, Conn.
209792		Ga. y.	Runaway	19	17	39.4	11.0	5.5	Yet.	1	24	1912	New York, N. Y.	Newark, N. J.
210632		Ga. s.	Rupert	8	6	40.0	10.3	2.0	Frt.	1	21	1912	Ballard, Wash.	Nome, Alaska.
201793		Ga. s.	Rupert II	10	8	40.2	13.4	4.0	Pas.	1		1905	Port Republic, N. J.	Somers Point, N. J.
209301		Ga. s.	Rural	7	6	34.0	7.2	2.8	Pas.	1	16	1911	Marshfield, Ore.	Cos Bay, Ore.
111110		Ga. s.	Rusaka	28	24	56.3	15.1	7.7	Fsh.	4		1896	South Boston, Mass.	Perth Amboy, N. J.
210788		Ga. s.	Rush	13	9	42.2	12.5	4.9	Frt.	0	50	1912	Oakland, Cal.	Philadelphia, Pa.
211774	L. D. H. J.	St. s.	Rush	459	254	163.0	25.0	14.2	Fsh.	28	400	1885	Port Bluekey, Wash.	Seattle, Wash.
203517	K. V. P. Q.	Ga. y.	Russara	39	31	73.5	12.9	5.9	Yet.	4		1906	New York, N. Y.	Houston, Tex.
111202		*St. p.	Russell Lord	285	186	160.0	30.0	5.0	Tow.	12	585	1888	Pittsburgh, Pa.	Evansville, Ind.
203307		St. s.	Russell Stevenson	28	20	53.0	12.0	5.0	Tow.	3	30	1906	Cedarville, Mich.	Marquette, Mich.
111275		Ga. s.	Russell T.	31	24	60.0	14.2	4.6	Oys.	7		1900	Greenport, N. Y.	Greenport, N. Y.
111202		Ga. s.	Russell O. W.	8	8	48.3	13.0	2.9	Pas.	3		1898	Solomons, Md.	Reedville, Va.
110744		St. s.	Rustler	30	15	53.0	13.4	4.0	Pas.	2		1887	Hoguin, Wash.	Pt. Townsend, Wash.
111024		St. s.	Rustler	30	32	65.0	14.7	5.7	Fsh.	6		1893	Seattle, Wash.	Seattle, Wash.
111192		St. s.	Rustler	18	12	44.8	11.4	5.4	Fsh.	3		1898	La Conner, Wash.	Do.
204199		Ga. s.	Rustler	10	7	33.6	11.7	3.8	Pas.	1		1907	Tacoma, Wash.	Tacoma, Wash.
207499		Ga. s.	Rustler	15	10	48.0	13.9	4.6	Frt.	1	80	1910	Alameda, Cal.	San Francisco, Cal.
209502		Ga. s.	Rustler	39	34	60.6	20.3	6.5	Frt.	2	100	1911	North Bend, Ore.	Cos Bay, Ore.
110801		St. p.	Ruth	80	53	81.0	26.0	4.0	Pas.	5		1888	Conway, S. C.	Georgetown, S. C.
111103		*St. p.	Ruth	416	372	156.4	34.0	4.6	Pas.	20		1895	Portland, Ore.	Portland, Ore.
111355		Ga. s.	Ruth	13	8	46.0	12.4	2.9	Frt.	1		1901	Punta Gorda, Fla.	Key West, Fla.
111465		St. s.	Ruth	35	24	64.2	15.4	5.4	Pas.	4		1903	Buffalo, N. Y.	Erle, Pa.
141476		St. s.	Ruth	53	36	69.0	16.7	5.6	Tow.	3		1897	Seattle, Wash.	Seattle, Wash.
200497		St. p.	Ruth	36	23	78.3	15.0	4.0	Tow.	5		1894	Gasconade, Mo.	Dubuque, Iowa.
200588		Ga. s.	Ruth	8	8	26.4	9.7	3.7	Mac.	1	20	1903	San Pedro, Cal.	Los Angeles, Cal.
203937		Ga. s.	Ruth	11	7	38.0	10.7	3.7	Fah.	6		1907	Ballard, Wash.	Pt. Townsend, Wash.
204290		*Ga. p.	Ruth	23	23	63.8	15.6	3.1	Frt.	1	12	1907	Clarksville, Mo.	St. Louis, Mo.
204347		Ga. s.	Ruth	9	6	34.9	11.5	3.2	Frt.	0	18	1907	Astoria, Ore.	Tacoma, Ore.
204470		Ga. s.	Ruth	8	6	44.9	10.9	2.8	Oys.	1	6	1907	Bushy, Va.	Alexandria, Va.
205657		*Ga. p.	Ruth	13	8	52.5	12.2	3.0	Frt.	2	25	1908	Tuscumbia, Mo.	St. Louis, Mo.
206436		Ga. s.	Ruth	8	6	35.2	9.2	4.1	Fah.	1	15	1909	San Pedro, Cal.	Los Angeles, Cal.

* Formerly U. S. Eng. *st. p. Ruby.
 * Formerly ga. y. (a) Mary.
 * Formerly Lillian.

* Formerly U. S. R. C. Rush.
 * Formerly st. s. Lady of the Lake.
 * Formerly U. S. Eng. st. p. Thetis.

MERCHANT STEAM VESSELS OF THE UNITED STATES—Continued.

Official No.	Signal letters.	Rtg.	Name of vessel.	Gross tonnage.	Net tonnage.	Length.	Breadth.	Depth.	Service.	Crew.	Indicated horsepower.	When built.	Where built.	Home port (where permanent issues).	
						Feet.	Feet.	Ft.	Yct.						
200466		Ga. y.	Ruth	16	12	42.9	9.8	5.6	Yct.	1	40	1909	Hoston, Mass.	Boston, Mass.	
206747		St. c.	RUTH	89	89	77.0	35.2	4.0	Fer.	5	70	1909	Dubuque, Iowa	New Orleans, La.	
207340		St. s.	Ruth	14	9	45.0	13.0	4.0	Fsh.	1	1909	Marine City, Mich.	Erie, Pa.	
207486		*St. p.	Ruth	173	173	153.0	30.0	4.0	Pas.	21	275	1910	Point Pleasant, W. Va.	Evansville, Ind.	
207775	L. B. P. S.	St. s.	RUTH	3,102	2,423	313.6	46.1	22.1	Frt.	25	1200	1910	Newport News, Va.	New York, N. Y.	
208070		Ga. s.	Ruth	9	6	45.0	11.4	3.0	Oys.	2	12	1909	Simonson, Va.	Reedville, Va.	
208975		Ga. s.	Ruth	9	8	31.0	9.1	3.5	Fsh.	2	8	1906	Sturgeon Bay, Wis.	Milwaukee, Wis.	
210293		Ga. s.	Ruth	10	9	42.0	9.8	4.3	Pas.	1	18	1912	Muskegon, Mich.	Grand Haven, Mich.	
210530		*Ga. p.	Ruth	11	14	60.0	11.0	2.2	Frt.	1	41	1912	Milton, Ky.	Cincinnati, Ohio.	
210588		*St. p.	RUTH	83	83	100.0	20.0	4.3	Drg.	5	1912	St. Louis, Mo.	St. Louis, Mo.	
210823		Ga. p.	Ruth	14	14	61.4	16.4	2.0	Pas.	1	12	1912	Petersburg, Ky.	Evansville, Ind.	
211814		Ga. s.	Ruth	21	12	53.7	13.6	4.0	Frt.	2	24	1913	Deltaville, Va.	Cape Charles, Va.	
211961		Ga. s.	Ruth	35	27	62.9	14.0	7.2	Pas.	3	75	1912	Charleston, S. C.	Charleston, S. C.	
212199		Ga. s.	Ruth	9	7	44.7	10.8	3.9	Pas.	1	27	1909	Kings Creek, Va.	Cape Charles, Va.	
206539		Ga. s.	Ruth Bell	8	8	40.0	8.0	2.5	Pas.	2	20	1909	Ashbyburg, Ky.	Evansville, Ind.	
208662		*Ga. p.	Ruth Clarno	32	32	63.6	24.6	3.0	Fer.	2	50	1906	Washburn, N. Dak.	Pembina, N. Dak.	
111012		Ga. s.	Ruth Darling	11	13	42.2	15.1	3.0	Frt.	2	12	1892	North River, N. C.	Wilmington, N. C.	
111093		St. s.	Ruth E	34	23	62.4	18.2	4.8	Tow.	6	1895	Satsuma Heights, Fla.	Jacksonville, Fla.	
202778		Ga. s.	Ruth J	24	10	56.0	17.0	3.0	Tow.	6	30	1905	Biloxi, Miss.	Morgan City, La.	
206108		Ga. s.	Ruth R	14	11	42.7	15.1	4.6	Fsh.	2	1909	Greenport, N. Y.	Greenport, N. Y.	
202781		Ga. s.	Ruth S	9	9	33.6	11.6	5.8	Fsh.	2	1906	Friendship, Me.	Vinalhaven, Me.	
206260		*Ga. p.	Ruth Walker	12	8	44.6	9.2	3.1	Pas.	2	20	1909	Newport, Ark.	St. Louis, Mo.	
111181		St. s.	Ruth B. Luto	148	91	95.0	21.8	7.6	Frt.	8	125	1898	Wilmington, Del.	Providence, R. I.	
111111		Ga. s.	Ruth C. Watson	9	6	43.8	11.4	2.8	Tow.	1	1896	Morehead City, N. C.	Newbern, N. C.	
111084		Ga. s.	Ruth E. Cumcock	7	7	36.0	11.0	5.0	Fsh.	1	1895	Cape Rosier, Me.	Rockland, Me.	
202918		St. s.	Ruth L. B.	10	7	37.0	8.6	3.6	Pas.	1	25	1906	Newcastle, Del.	Camden, N. J.	
110983		Ga. s.	Ruth M. Martin	98	43	89.2	23.7	9.8	Frt.	22	1892	Essex, Mass.	New York, N. Y.	
207101		Ga. s.	Ruth V. Carter	10	8	34.4	13.0	4.2	Frt.	1	1909	Rescue, Va.	Norfolk, Va.	
210665		Ga. s.	Ruth W. H.	16	16	44.9	10.3	5.0	Pas.	1	24	1912	Pawtucket, R. I.	Providence, R. I.	
200760		*St. p.	Ruth No. 2	141	141	136.7	26.7	3.6	Pas.	10	1904	Clarington, Ohio	Georgetown, S. C.	
111139		Ga. s.	Ruth and Ella	10	8	39.5	11.3	3.5	Msc.	2	1897	River Springs, Md.	Reedville, Va.	
2032*2		St. s.	RUTLAND	2,321	1,668	242.0	43.0	26.5	Frt.	20	1,200	1906	Cleveland, Ohio	Buffalo, N. Y.	
86109		St. s.	Ryan	126	88	93.7	17.5	9.0	Cnl.	3	1890	Buffalo, N. Y.	Do.	
111415		St. s.	Ryba	32	14	66.0	16.0	6.3	Tow.	4	150	1902	Alameda, Cal.	San Francisco, Cal.	
86431		St. p.	Rye Cliff	427	269	137.5	32.6	12.4	Fer.	9	400	1898	Bath, Me.	New York, N. Y.	
202661		Ga. s.	Ryer Island	11	7	43.0	10.2	4.0	Tow.	1	60	1905	San Francisco, Cal.	San Francisco, Cal.	
S.															
208026		Ga. s.	S. A.	13	9	34.8	10.0	3.7	Pas.	2	30	1910	Arlington, Fla.	Jacksonville, Fla.	
209199		*Ga. p.	S. A. Cherry	11	8	47.0	13.4	2.2	Fer.	1	8	1911	Shelton, Tenn.	Nashville, Tenn.	
116849		St. s.	S. L. Hommedieu	100	68	74.0	20.6	9.3	Tow.	6	200	1898	Noank, Conn.	New York, N. Y.	
205370		*Ga. p.	S. Rotolo	11	8	50.0	12.0	2.4	Tow.	1	1908	Franklin, La.	Brashear, La.	
115837		St. s.	S. B. Barker	146	99	96.2	17.0	8.7	Fsh.	7	125	1882	Grand Haven, Mich.	Chicago, Ill.	
116983		St. s.	S. B. Gracien	148	67	93.0	27.3	7.6	Frt.	5	250	1900	Tottenville, N. Y.	New York, N. Y.	
116660		*St. p.	S. B. Mathews	200	164	101.0	30.0	5.5	Frt.	4	75	1895	San Francisco, Cal.	San Francisco, Cal.	
116710		St. s.	S. C. Hart	63	43	73.7	18.0	8.4	Pas.	3	100	1896	Baltimore, Md.	New Bedford, Mass.	
116358		St. s.	S. D. C. SCHENCK	120	63	90.0	21.0	10.9	Tow.	4	600	1890	Buffalo, N. Y.	Buffalo, N. Y.	
117119		Ga. s.	S. D. C.	14	10	45.2	11.2	5.0	Frt.	1	1902	Seattle, Wash.	Seattle, Wash.	
116999		St. s.	S. D. Combes	86	58	73.7	25.4	6.7	Tow.	6	1900	East Rockaway, N. Y.	New York, N. Y.	
117252		Ga. s.	S. E. Johnson	14	8	60.0	15.6	3.6	Oys.	1	1903	Seabright, N. J.	Perth Amboy, N. J.	
115555		Ga. s.	S. E. Jordan	9	9	32.0	13.0	5.0	Frt.	1	1877	Eastport, Me.	Eastport, Me.	
207802		Ga. s.	S. E. Moore	6	6	40.0	9.0	3.9	Pas.	1	15	1910	Bridgeton, N. J.	Philadelphia, Pa.	
210900		Ga. s.	S. E. Shoyer	9	6	33.0	9.5	3.2	Frt.	4	12	1900	Philadelphia, Pa.	Baltimore, Md.	
145656		St. s.	S. E. Teague	18	12	56.0	16.6	4.4	Pas.	3	1893	Point Washington, Fla.	Apalachicola, Fla.	
116059		Ga. s.	S. F. Burns	25	23	61.7	10.4	4.4	Frt.	1	1898	Bayport, N. Y.	Patchogue, N. Y.	
206603		Ga. s.	S. F. Long	8	5	38.2	10.0	3.9	Pas.	1	30	1908	Stockton, Cal.	San Francisco, Cal.	
202397		Ga. s.	S. F. Nixon	7	5	33.4	11.5	3.3	Frt.	1	20	1902	Westfield, N. Y.	Sandusky, Ohio.	
116073		St. s.	S. F. Sprague	11	10	33.0	13.6	3.5	Tow.	3	1885	Freeport, N. Y.	New York, N. Y.	
204649		*St. p.	S. G. Simpson	267	168	115.4	26.3	6.1	Pas.	12	350	1907	Tacoma, Wash.	Tacoma, Wash.	
115532		Ga. s.	S. H. Plinkham	19	18	48.0	15.0	5.5	Frt.	8	1877	Kennebunk, Me.	Eastport, Me.	
200253		Ga. s.	S. J. Bennett	7	7	43.0	15.3	3.2	Frt.	3	1903	Inverness, Md.	Baltimore, Md.	
210277		Ga. s.	S. J. Cooper	19	9	41.0	12.4	3.9	Pas.	2	27	1912	Sharptown, Md.	Crisfield, Md.	
208059		Ga. s.	S. J. D. No. 2	14	13	42.0	9.6	3.4	Tow.	2	25	(†)	Mobile, Ala.	Mobile, Ala.	
117212		*St. p.	S. J. Phillips	77	49	79.3	18.6	4.3	Pas.	6	1902	Newbern, N. C.	Newbern, N. C.	
117175		Ga. s.	S. J. Todd	14	6	55.0	16.0	3.8	Msc.	6	1902	Orlando, Md.	Newport News, Va.	
116643		St. s.	S. L. Clark	125	88	91.0	17.7	9.6	Cnl.	4	90	1894	Phoenix, N. Y.	New York, N. Y.	
115925		St. s.	S. L. Crosby	103	61	90.8	22.5	9.0	Tow.	8	350	1883	Philadelphia, Pa.	Albany, N. Y.	
86473		Ga. s.	S. L. Dowell	13	8	44.5	11.2	4.5	Tow.	2	1899	Friday Harbor, Wash.	Seattle, Wash.	
210758		*Ga. p.	S. L. Elam	8	8	65.0	16.0	3.0	Frt.	4	40	1909	Natchez, Miss.	Natchez, Miss.	
211764		*St. p.	S. L. Elam	272	272	181.9	29.8	6.0	Pas.	45	600	1913	Blidel, La.	New Orleans, La.	
116717		St. s.	S. M. Fischer	628	427	139.5	31.0	21.0	Tow.	15	1,150	1896	Toledo, Ohio	Toledo, Ohio.	
211444		St. s.	S. M. Goucher	58	39	65.0	19.1	8.6	Tow.	3	100	1913	Camden, N. J.	Philadelphia, Pa.	
115722		St. s.	S. M. Stephenson	546	426	186.2	33.0	12.0	Frt.	17	400	1880	Manitowoc, Wis.	Sandusky, Ohio.	

† Formerly st. c. bl. Geo. W. Dimmers.

‡ Formerly st. p. General Knox.

* Formerly st. s. Try Me.

† Formerly st. s. Griffin.

† Rebuilt, 1910.

‡ Composite.

MERCHANT STEAM VESSELS OF THE UNITED STATES—Continued.

Official No.	Signal letters.	Rig.	Name of vessel.	Gross tonnage.	Net tonnage.	Length.	Breadth.	Depth.	Service.	Crew.	Indicated horsepower.	When built.	Where built.	Home port (where permanent document issues)
						<i>Feet.</i>	<i>Feet.</i>	<i>Feet.</i>						
117240	K. S. J. Q.	St. s.	S. N. PARENT.....	1,640	987	241.0	41.1	18.8	Frt.	18	650	1903	Wyandotte, Mich.	Duluth, Minn.
106616		St. s.	S. O. Co. No. 1.....	128	64	91.0	22.2	9.7	Tow.	7	150	1889	Newburgh, N. Y.	New York, N. Y.
130796	K. N. S. F.	St. s.	S. O. Co. No. 2.....	157	84	98.1	22.0	10.1	Tow.	11	600	1898	Philadelphia, Pa.	Do.
106790		St. s.	S. O. Co. No. 3.....	94	47	81.0	21.1	9.5	Tow.	6	150	1890	Camden, N. J.	Do.
77354	K. P. C. L.	St. s.	S. O. Co. No. 4.....	145	99	85.6	22.5	10.7	Tow.	8	500	1899	Newburgh, N. Y.	Do.
127065		St. s.	S. O. Co. No. 5.....	112	56	80.5	21.7	9.5	Tow.	6	300	1894	Philadelphia, Pa.	Do.
111121		St. s.	S. O. Co. No. 6.....	89	60	72.9	18.0	9.6	Tow.	6	250	1894	Philadelphia, Pa.	Do.
157516		St. s.	S. O. Co. No. 7.....	117	79	81.6	19.0	8.8	Tow.	11	350	1898	Do.	Do.
145635		St. s.	S. O. Co. No. 8.....	71	35	70.0	19.6	8.5	Tow.	5	1892	Tottenville, N. Y.	Do.
127275		St. s.	S. O. Co. No. 9.....	62	42	63.7	18.2	7.4	Tow.	4	1898	Newburgh, N. Y.	Do.
204898		St. s.	S. O. Co. No. 10.....	91	62	73.5	21.0	9.7	Tow.	5	250	1907	Tottenville, N. Y.	Do.
201593	K. T. N. D.	St. s.	S. O. Co. No. 11.....	129	87	81.7	20.5	9.9	Tow.	7	500	1901	Philadelphia, Pa.	Do.
117224	K. S. G. H.	St. s.	S. O. Co. No. 12.....	158	107	90.0	20.5	11.0	Tow.	9	1,000	1903	Camden, N. J.	Baltimore, Md.
117219	K. S. F. L.	St. s.	S. O. Co. No. 14.....	164	111	91.0	22.0	9.4	Tow.	7	500	1902	Philadelphia, Pa.	New York, N. Y.
117220	K. S. F. M.	St. s.	S. O. Co. No. 15.....	164	111	91.0	22.0	9.4	Tow.	7	500	1903	Do.	Do.
204602		St. s.	S. O. Co. No. 16.....	175	119	96.0	23.0	11.2	Tow.	7	650	1907	Baltimore, Md.	Do.
204718	K. W. L. B.	St. s.	S. O. Co. No. 17.....	175	119	96.0	23.0	11.2	Tow.	8	650	1907	Do.	Do.
204764	K. W. L. N.	St. s.	S. O. Co. No. 18.....	175	119	96.0	23.0	11.2	Tow.	7	650	1907	Do.	Do.
204900	K. W. M. D.	St. s.	S. O. Co. No. 19.....	175	119	96.0	23.0	11.2	Tow.	7	650	1908	Do.	Do.
211700		St. s.	S. O. Co. of N. Y. No. 20.....	173	117	97.1	23.0	10.8	Frt.	8	500	1913	Port Richmond, N. Y.	Do.
211791		St. s.	S. O. Co. of N. Y. No. 21.....	183	124	96.1	23.6	10.9	Frt.	8	500	1913	Do.	Do.
209668		Ga. s.	S. O. Co. No. 62.....	850	728	197.3	35.0	14.4	Frt.	3	300	1912	Do.	Do.
116478		St. p.	S. O. Dixon.....	29	14	52.7	15.4	7.0	Tow.	3	1892	Manitowoc, Wis.	Port Huron, Mich.
117036		*St. p.	S. P. Gillett.....	96	96	121.0	26.0	3.4	Tow.	10	1901	Jeffersonville, Ind.	Evansville, Ind.
206419		*Ga. p.	S. P. McIntosh.....	29	29	59.3	11.0	2.9	Pas.	1	15	1908	St. Louis, Mo.	St. Louis, Mo.
209036		St. s.	S. Q. BROWN.....	179	122	88.9	22.8	11.8	Frt.	7	475	1911	Port Richmond, N. Y.	New York, N. Y.
116325		St. s.	S. R. Kirby.....	2,338	1,823	291.0	42.0	21.0	Frt.	19	1,250	1890	Wyandotte, Mich.	Detroit, Mich.
115961		St. s.	S. S. Brewster.....	50	25	77.5	18.5	7.6	Tow.	9	1883	Port Jefferson, N. Y.	Jacksonville, Fla.
23450		St. s.	S. S. Coe.....	31	15	66.3	15.0	6.8	Tow.	1	1968	Buffalo, N. Y.	Milwaukee, Wis.
116558		St. s.	S. S. CURRY.....	3,931	2,901	432.0	45.0	25.0	Frt.	22	1,500	1893	West Bay City, Mich.	Cleveland, Ohio.
217755		Ga. s.	S. S. No. 1.....	14	9	43.5	16.6	4.1	Pas.	2	28	1913	Miami, Fla.	Jacksonville, Fla.
76049		St. s.	S. S. Prentiss.....	61	42	70.0	16.0	7.0	Tow.	4	1878	Pittsburgh, Pa.	Pittsburgh, Pa.
208593		Ga. s.	S. S. Vergine di Pompel.....	13	9	39.0	10.2	5.2	Fsh.	2	20	1911	San Pedro, Cal.	Los Angeles, Cal.
202491	K. V. C. F.	St. a.	S. S. V. LUCKENBACH.....	3,636	2,276	401.0	39.6	21.3	Pas.	80	2,500	1880	Belfast, Ireland	New York, N. Y.
117069		St. p.	S. W. Hollister.....	49	31	73.0	29.8	4.6	Tow.	8	1888	Oshkosh, Wis.	Milwaukee, Wis.
207352		Ga. s.	S. W. McKeever.....	21	18	34.8	14.3	4.8	Yet.	1	25	1907	Brooklyn, N. Y.	New York, N. Y.
115554		St. p.	S. W. Smith.....	320	278	119.5	40.8	8.5	Fer.	5	147	1877	Baltimore, Md.	Baltimore, Md.
23790		Ga. s.	S. W. Tr slow.....	23	15	50.5	17.9	5.1	Oys.	2	1869	Moriches, N. Y.	Perth Amboy, N. J.
115912		St. s.	S. Thos. Brown.....	58	33	80.0	18.5	7.5	Tow.	3	1883	Wilmington, Del.	Full River, Mass.
117131		Ga. s.	S. Schmidt & Co.....	14	10	45.0	11.1	4.0	Frt.	1	1902	Astoria, Ore.	Astoria, Ore.
202089		*Ga. p.	S. & F. Sawyer.....	9	9	40.0	11.0	2.0	Tow.	3	1904	Chesport, Ky.	Evansville, Ind.
141027	K. G. N. S.	St. a.	SABINE.....	3,328	2,478	314.0	46.2	20.3	Pas.	51	2,000	1889	Chester, Pa.	New York, N. Y.
207188		Ga. s.	Sabine.....	12	12	36.2	12.5	4.0	Frt.	4	1907	Friendship, Me.	New Bedford, Mass.
206727		Ga. s.	Sabra.....	12	9	36.4	11.0	4.5	Pas.	1	1909	Tylerville, Conn.	Hartford, Conn.
106417		St. y.	Sabrina.....	65	32	79.7	17.0	7.8	Yet.	6	1886	East Boston, Mass.	Boston, Mass.
115548		Ga. s.	Sabrina.....	14	8	43.4	16.2	3.5	Oys.	2	1877	Riverside, N. J.	Perth Amboy, N. J.
117244		St. p.	Sabrina.....	30	19	82.9	12.7	3.6	Tow.	2	1878	Carondelet, Mo.	Evansville, Ind.
202439		St. s.	Sacajawea.....	60	51	64.0	16.0	5.0	Tow.	2	1905	Felda, Wash.	Portland, Ore.
208491		*St. p.	SACCHARINE.....	98	95	124.5	28.0	3.4	Tow.	15	300	1911	New Orleans, La.	New Orleans, La.
116201		Ga. s.	Sachem.....	7	7	28.5	11.1	5.0	Fsh.	4	1888	Gloucester, Mass.	Plymouth, Mass.
116267		St. s.	Sachem.....	739	542	187.0	33.5	12.8	Frt.	12	423	1889	Grand Haven, Mich.	Detroit, Mich.
116994		St. s.	SACHEM.....	195	132	110.3	24.0	10.0	Tow.	9	500	1900	Baltimore, Md.	Hartford, Conn.
117144		Ga. s.	Sachem.....	18	13	47.5	15.4	6.7	Frt.	2	1902	Eastport, Me.	Eastport, Me.
117173		St. a.	Sachem.....	41	23	54.0	14.9	7.7	Tow.	2	60	1902	Fairhaven, Wash.	Pt. Townsend, Wash.
127649		St. y.	SACHEM.....	217	123	143.3	23.6	12.5	Yet.	18	1,200	1902	Wilmington, Del.	New York, N. Y.
200085		Ga. y.	Sachem.....	20	18	60.0	12.0	5.0	Yet.	2	1903	Long Island City, N. Y.	Greenport, N. Y.
200746		Ga. s.	Sachem.....	14	11	50.0	15.0	3.5	Msc.	1	1904	Pocomoke City, Md.	Newport News, Va.
204106		St. s.	Sachem.....	100	70	71.8	20.1	10.5	Frt.	4	1907	Buffalo, N. Y.	Buffalo, N. Y.
201893		Ga. y.	Sachem II.....	22	15	50.7	10.6	5.4	Yet.	3	1905	New York, N. Y.	New York, N. Y.
201876		Ga. s.	Sachuest.....	14	13	35.8	12.0	4.8	Oys.	3	25	1903	Neponset, Mass.	Providence, R. I.
116682		St. s.	Sacramento.....	2,380	1,903	308.2	42.6	21.2	Frt.	15	1,200	1895	West Bay City, Mich.	Duluth, Minn.
117221		Ga. s.	Sadell.....	10	6	31.0	12.7	3.7	Frt.	2	1903	Key West, Fla.	Tampa, Fla.
23951		St. s.	Sadle.....	10	5	40.5	10.5	4.5	Tow.	2	1871	Redhook, N. Y.	Boston, Mass.
116658		Ga. s.	Sadle.....	8	6	35.8	10.2	3.2	Frt.	2	1895	Charleston, S. C.	Charleston, S. C.
117007		Ga. s.	Sadle.....	6	6	37.0	11.7	2.9	Frt.	2	15	1900	St. Michaels, Md.	Baltimore, Md.
117213		St. s.	Sadle.....	25	17	65.0	15.3	5.0	Tow.	7	1902	Scranton, Miss.	St. Augustine, Fla.
206027		Ga. s.	Sadle.....	10	6	32.0	11.0	4.0	Pas.	0	50	1908	Braintree, Mass.	Boston, Mass.
205304		Ga. s.	Sadle.....	9	8	31.0	11.7	4.3	Tow.	1	35	1904	Cape May City, N. J.	New York, N. Y.
211097		Ga. s.	Sadle.....	14	12	42.1	10.6	4.1	Pas.	1	40	1902	South Boston, Mass.	Newport, R. I.

¹ Formerly st. s. Astral.

² Formerly st. s. National.

³ Formerly st. s. Acme.

⁴ Formerly st. s. Jack Dykman.

⁵ Formerly st. s. Comet.

⁶ Formerly st. s. Radiant.

⁷ Formerly st. s. De Witt C. Ivins.

⁸ Formerly st. s. Tea Rose.

⁹ Formerly st. s. Charles F. Engels.

¹⁰ Formerly st. s. J. B. O'Brien.

¹¹ Formerly (a) British st. s. British Queen.

(b) Dutch st. s. Odam.

(c) U. S. Q. M. D. McPherson.

(d) st. s. Brooklyn.

¹² Formerly st. s. Leona.

¹³ Formerly st. y. Aurora.

¹⁴ Formerly U. S. Eng. st. p. Sabrina.

¹⁵ Formerly st. y. Celt.

¹⁶ Formerly st. s. John Kelderhouse.

§ Steel.

† Composite.

MERCHANT STEAM VESSELS OF THE UNITED STATES—Continued.

Official No.	Signal letters.	Rig.	Name of vessel.	Gross tonnage.	Net tonnage.	Length.	Breadth.	Depth.	Service.	Crew.	Indicated horsepower.	When built.	Where built.	Home port (where permanent document issues).
						Feet.	Feet.	Feet.						
116254		Ga. s.	Sadie A.	5	5	23.4	12.5	3.1	Fsh.	1	1889	1889	Patchogue, N. Y.	Patchogue, N. Y.
207872		Ga. s.	Sadie F.	7	6	25.0	9.1	3.0	Fsh.	2	12	1905	St. James, Mich.	Grand Haven, Mich.
210077		Ga. s.	Sadie G.	8	8	32.7	12.1	3.6	Frt.	2	15	1912	Charleston, S. C.	Charleston, S. C.
207134		Ga. s.	Sadie Marie.	8	6	36.2	10.6	3.0	Pas.	1	1	1904	Brunswick, Ga.	Jacksonville, Fla.
200705		St. s.	Sadie Rosa.	49	27	60.5	18.6	7.7	Tow.	4	180	1901	Boston, Mass.	Boston, Mass.
116743		Ga. s.	Sadie E. Cutver.	36	28	69.4	19.9	5.5	Fsh.	12	1896	1896	White Haven, Md.	Beaufort, N. C.
115685		St. s.	Sadie E. Ellis.	40	21	60.0	14.6	6.6	Tow.	4	1879	1879	Tottonville, N. Y.	New York, N. Y.
207959		Ga. s.	Sadie F. Millred.	11	8	53.2	14.3	3.6	Fsh.	2	10	1910	Battery Park, Va.	Newport News, Va.
116448		Ga. s.	Sadie M. Paris.	13	9	54.0	14.0	3.8	Frt.	1	1	1891	St. Peters, Md.	Annapolis, Md.
210830		Ga. s.	Safe and Sane.	13	9	33.5	12.5	3.6	Pas.	1	24	1912	Tampa, Fla.	Tampa, Fla.
209717	L. B. W. G.	Ga. y.	Safari.	25	17	56.2	11.9	5.7	Yct.	2	50	1911	Norwalk, Conn.	New York, N. Y.
117264		St. s.	Safety.	134	91	85.6	27.2	8.3	Frt.	2	130	1903	Jersey City, N. J.	Perth Amboy, N. J.
202972		Ga. s.	Safety.	13	8	42.7	12.5	5.2	Frt.	2	1906	1906	East Machias, Me.	Machias, Me.
211366		Ga. s.	Saga.	17	11	40.0	12.0	4.8	Fsh.	6	20	1913	Seattle, Wash.	Seattle, Wash.
116399		St. s.	Sagadahoc.	44	37	65.6	20.1	5.0	Frt.	3	3	1891	Woolwich, Me.	Bath, Me.
116211	K. F. D. P.	St. y.	Sagamore.	322	173	164.4	26.2	13.2	Yct.	13	600	1888	Bath, Me.	New York, N. Y.
116821		St. s.	Sagamore.	104	58	82.4	29.2	8.0	Msc.	5	100	1898	do.	Newport, R. I.
117031		St. s.	Sagamore.	173	62	110.0	25.0	12.0	Frt.	9	250	1900	Fall River, Mass.	Providence, R. I.
127534		St. s.	SAGAMORE.	458	311	155.5	32.0	7.4	Pas.	10	1,000	1901	Philadelphia, Pa.	New York, N. Y.
160166		St. s.	SAGAMORE	253	192	100.2	25.6	7.2	Frt.	7	140	1879	Greenpoint, N. Y.	Do.
116007		St. p.	Sag Harbor.	630	436	152.0	32.5	12.2	Frt.	7	1884	1884	Newburgh, N. Y.	Savannah, Ga.
127475		St. s.	Saginaw	15	11	36.8	12.7	5.8	Tow.	3	1900	1900	Buffalo, N. Y.	Buffalo, N. Y.
204673	L. B. F. K.	St. s.	Saginaw.	836	498	191.4	39.1	14.2	Frt.	26	750	1907	Houquiam, Wash.	San Francisco, Cal.
115013		Ga. s.	Sagitta.	27	25	52.5	18.5	5.6	Frt.	1	2	1878	Islip, N. Y.	Norfolk, Va.
110581		Ga. s.	Sagitta.	8	7	34.6	14.2	3.6	Pas.	1	1893	1893	Patchogue, N. Y.	Bridgport, Conn.
208145	L. B. R. J.	Ga. y.	Sagitta.	21	23	42.5	14.2	4.7	Yct.	2	40	1910	Mariner Harbor, N. Y.	Detroit, Mich.
208179		Ga. y.	Sagitta.	25	17	44.3	10.2	4.6	Yct.	3	450	1910	New York, N. Y.	New York, N. Y.
116958		*St. p.	Sailor.	140	140	132.4	23.2	4.5	Tow.	14	1900	1900	Parkersburg, W. Va.	Pittsburgh, Pa.
116393		St. s.	Sailor Boy.	162	111	91.0	24.0	6.5	Pas.	12	120	1891	West Bay City, Mich.	Milwaukee, Wis.
200810		Ga. s.	Sailor Boy.	9	6	37.0	12.5	3.0	Pas.	1	157	1903	Bay Center, Wash.	Seattle, Wash.
203646		*Ga. p.	Sailor Boy.	14	14	36.0	7.5	3.0	Pas.	1	15	1906	Hawesville, Ky.	Evansville, Ind.
96564		St. s.	St. Andrews.	240	141	113.6	27.2	8.9	Frt.	11	300	1901	South Portland, Me.	Boston, Mass.
209520		Ga. s.	St. Anna.	27	18	48.0	14.0	5.7	Fsh.	7	50	1912	Seattle, Wash.	Seattle, Wash.
116833		Ga. s.	St. Charles.	15	15	49.5	15.3	5.1	Frt.	1	1898	1898	Atlantic City, N. J.	Wilmington, N. C.
116985		*Ga. p.	St. Charles.	40	40	81.0	15.0	3.5	Oys.	4	1900	1900	Allemands, La.	Brashear, La.
205317		*Ga. p.	St. Charles.	21	12	66.2	15.5	3.1	Frt.	3	1908	1908	do.	New Orleans, La.
207448		St. s.	St. Clair.	5,434	4,153	444.0	56.2	31.0	Frt.	22	1,700	1910	Ecree, Mich.	Duluth, Minn.
117126		Ga. s.	St. Elias.	10	7	40.2	9.3	4.1	Pas.	1	1902	1902	Tacoma, Wash.	San Francisco, Cal.
204663		Ga. s.	St. Euphemia.	33	15	68.1	20.5	4.4	Oys.	4	1907	1907	New Orleans, La.	New Orleans, La.
208369		Ga. s.	St. George.	19	12	41.0	12.6	4.6	Fsh.	7	20	1911	Tacoma, Wash.	Seattle, Wash.
210543		Ga. s.	St. George II.	27	18	46.5	14.2	5.7	Fsh.	7	35	1912	do.	Tacoma, Wash.
207315		Ga. s.	St. Helena.	14	10	50.4	12.7	2.7	Frt.	1	50	1910	Astoria, Oreg.	Astoria, Oreg.
117146		*St. p.	St. Helena.	344	263	135.0	30.5	6.8	Pas.	1	450	1902	San Francisco, Cal.	San Francisco, Cal.
204445	K. W. G. T.	St. s.	St. Helens.	1,951	1,212	224.3	41.2	20.6	Frt.	22	1,200	1907	Wilmington, Del.	Do.
116840		*St. p.	St. James.	344	344	185.0	35.0	6.5	Pas.	32	800	1898	Cincinnati, Ohio.	Pittsburgh, Pa.
202172		St. s.	St. John.	19	12	49.5	12.0	5.5	Pas.	7	1905	1905	Madisonville, La.	New Orleans, La.
207179		Ga. s.	St. John No. 1.	11	5	45.8	12.5	3.6	Oys.	3	25	1910	Harvey, La.	Do.
115633	J. T. D. Q.	St. p.	St. Johns.	1,098	667	250.0	38.0	12.5	Pas.	28	1,500	1878	Wilmington, Del.	Washington, D. C.
201083	K. T. F. H.	St. s.	St. Johns.	81	33	80.0	20.0	8.5	Tow.	9	1904	1904	Jacksonville, Fla.	Jacksonville, Fla.
203428		Ga. s.	St. Johns.	7	5	49.4	10.2	3.8	Pas.	1	20	1903	New York, N. Y.	Newport, R. I.
209332		Ga. s.	St. Johns.	10	9	39.0	10.0	3.0	Pas.	1	15	1905	Palatka, Fla.	Jacksonville, Fla.
209839		St. p.	St. Johns.	379	338	125.4	37.0	8.2	Fer.	9	225	1912	Portland, Oreg.	Portland, Oreg.
23354		St. s.	St. Joseph.	304	171	146.0	29.3	11.2	Frt.	12	250	1867	Buffalo, N. Y.	Buffalo, N. Y.
116833		*St. p.	St. Joseph.	60	60	96.0	22.5	4.5	Msc.	9	1898	1898	St. Michael, Alaska.	St. Michael, Alaska.
211162		Ga. s.	St. Joseph.	20	14	43.6	13.9	5.3	Fsh.	6	20	1913	Gig Harbor, Wash.	Tacoma, Wash.
208141		Ga. s.	St. Julia.	10	9	37.7	10.0	3.7	Frt.	1	8	1910	McClellanville, S. C.	Charleston, S. C.
116002		St. p.	St. Lawrence.	312	188	154.5	21.3	7.5	Pas.	20	480	1884	Clayton, N. Y.	Cape Vincent, N. Y.
116660	H. S. P. T.	St. s.	St. Louis.	11,629	5,893	535.5	63.0	26.8	Pas.	377	20,000	1895	Philadelphia, Pa.	New York, N. Y.
116755		St. s.	St. Louis.	1,273	865	200.0	46.0	15.2	Fer.	7	1,800	1896	do.	Do.
208745		Ga. s.	St. Louis.	18	12	41.6	12.6	4.7	Fsh.	5	20	1911	Tacoma, Wash.	Pt. Townsend, Wash.
210330		Ga. y.	St. Louis III.	19	16	50.0	11.1	5.0	Yct.	1	50	1912	Boston, Mass.	Portland, Me.
210757		*St. p.	Saint Louis.	374	374	210.0	37.0	6.0	Pas.	35	650	1912	Jeffersonville, Ind.	St. Louis, Mo.
209631		*Ga. p.	St. Lucie.	88	72	99.8	24.9	4.8	Frt.	6	75	1911	Palatka, Fla.	Jacksonville, Fla.
116182		Ga. s.	St. Magdaen.	5	5	35.0	10.7	3.0	Oys.	2	1887	1887	Terrebonne, La.	Brashear, La.
116733		Ga. s.	St. Margaret.	9	7	39.7	13.1	3.5	Oys.	1	1896	1896	Morgan City, La.	Do.
116551		Ga. s.	St. Mark.	10	10	32.4	12.0	3.2	Frt.	1	1893	1893	Friendship, Me.	Eastport, Me.
202639		*Ga. p.	St. Martin.	11	8	47.0	13.4	3.0	Msc.	3	1905	1905	Morgan City, La.	Brashear, La.
210673		Ga. s.	St. Martin.	36	24	55.0	16.4	6.2	Fsh.	6	40	1912	Dockton, Wash.	Tacoma, Wash.
116816		*St. p.	St. Michael.	718	409	176.1	35.4	5.9	Pas.	29	700	1898	Seattle, Wash.	St. Michael, Alaska.
209684		Ga. s.	St. Nicholas.	26	18	52.4	15.5	6.1	Pas.	3	50	1912	Dockton, Wash.	Juneau, Alaska.
211901		Ga. s.	St. Nicholas.	21	14	42.3	13.8	5.5	Fsh.	6	20	1914	Tacoma, Wash.	Tacoma, Wash.
116607		Ga. s.	St. Olof.	34	23	60.2	16.6	6.0	Frt.	6	1899	1899	Match Match, Wash.	Pt. Townsend, Wash.

1 Formerly st. s. City of Trenton.
2 Formerly st. s. Port Chester.

3 Formerly st. s. Col. John N. Partridge.
4 Formerly st. s. Henry F. Eaton.

MERCHANT STEAM VESSELS OF THE UNITED STATES—Continued.

Official No.	Signal letters.	Rig.	Name of vessel.	Gross tonnage.	Net tonnage.	Length. ¹	Breadth.	Depth.	Service.	Crew.	Indicated horsepower.	When built.	Where built.	Home port (where permanent document issued).
90376		St. s.	St. Patriok	35	24	Feet. 53.0	Feet. 17.1	Feet. 7.0	Tow.	5		1872	Brooklyn, N. Y.	New York, N. Y.
116683	H. P. T. S.	St. s.	St. PAUL	11,629	5,874	535.5	63.0	26.8	Pas.	377	20,000	1895	Philadelphia, Pa.	Do.
116762		St. s.	St. PAUL	2,029	1,221	238.0	42.2	22.2	Frt.	15	700	1897	South Chicago, Ill.	Buffalo, N. Y.
116772		Ga. s.	St. Paul	5	7	28.4	12.9	4.1	Msc.	3		1897	Bath, Mo.	Newport, R. I.
200094		St. p.	St. Paul	832	432	276.6	65.0	6.4	Pas.	62	825	1903	Dubuque, Iowa.	Chicago, Ill.
203615		*St. p.	St. Paul	208	131	116.4	22.4	4.9	Pas.	9		1906	Trinidad, Wash.	Pt. Townsend, Wash.
211129		Ga. s.	St. Paul	29	19	47.5	13.5	6.0	Fsh.	5	35	1913	Seattle, Wash.	Seattle, Wash.
211716		Ga. s.	St. Paul	14	12	52.2	13.7	3.2	Frt.	1	16	1913	Shallote, N. C.	Wilmington, N. C.
209856		Ga. s.	St. Peter	30	20	47.6	14.3	5.4	Fsh.	7	30	1912	Seattle, Wash.	Seattle, Wash.
200631		St. s.	St. Tammany	75	34	69.0	19.7	5.5	Pas.	10	100	1903	Siddell, La.	New Orleans, La.
208467		*Ga. p.	St. Valentine	31	31	67.0	13.0	3.6	Frt.	3	0	1911	Galena, Ill.	Chicago, Ill.
117225		St. p.	Ste. Genevieve	611	611	215.0	45.0	7.0	Fer.	10	720	1903	Jeffersonville, Ind.	St. Louis, Mo.
207582		St. s.	STE. CLAIRE	870	507	181.0	50.0	14.9	Fer.	25	2,000	1910	Toledo, Ohio.	Detroit, Mich.
210944		St. s.	SAINTE MARIE	2,383	1,620	250.0	62.2	21.7	Fer.	26	2,500	1913	do	Toledo, Ohio.
203247		Ga. s.	Sakuntala	17	17	36.0	14.3	6.2	Fsh.	2		1906	Essington, Pa.	Nantucket, Mass.
117120	K. R. Q. W.	Ga. s.	Saladin	137	89	108.0	25.3	11.2	Fsh.	23	100	1902	Essex, Mass.	Gloucester, Mass.
203103		Ga. s.	Salem	10	9	50.0	14.0	1.4	Pas.	3	100	1906	Camden, N. J.	Patchogue, N. Y.
211806		St. s.	SALEM	774	526	142.6	38.1	14.6	Fer.	6	700	1913	Wilmington, Del.	Philadelphia, Pa.
107539	K. P. V. C.	St. s.	SALISBURY	284	164	123.9	25.0	12.6	Fer.	12	1,200	1900	Camden, N. J.	Do.
116202		Ga. s.	Sallie	11	10	41.0	14.0	3.0	Frt.	2		1888	Norfolk, Va.	Norfolk, Va.
116247		Ga. s.	Sallie	5	5	24.1	11.4	3.4	Frt.	1		1886	Port Republic, N. J.	Somers Point, N. J.
116315		St. s.	Sallie	25	12	50.5	14.5	6.5	Tow.	3		1890	Baltimore, Md.	Norfolk, Va.
206066		Ga. y.	Sallie	17	16	44.6	11.0	4.2	Yct.	2	18	1901	Long Island City, N. Y.	New York, N. Y.
207513	K. W. V. F.	Ga. s.	Sallie C.	11	7	42.3	11.5	3.7	Pas.	1		1907	San Francisco, Cal.	Eureka, Cal.
208954		*St. p.	Sallie Marnet	129	129	142.8	28.0	4.0	Tow.	15	400	1911	Marietta, Ohio.	Cincinnati, Ohio.
209635		*Ba. p.	Sally Belle	5	5	31.5	7.0	2.0	Fer.	2	6	1912	Long Island, Ala.	Mobile, Ala.
208394		Ga. s.	SALLY D.	27	13	48.0	16.0	4.9	Frt.	1	18	1911	Jacksonville, Fla.	New York, N. Y.
112240		Ga. s.	Sally O.	13	11	36.0	13.3	3.2		1		1914	Greenport, N. Y.	Greenport, N. Y.
116257		St. s.	Salmo	57	35	78.0	17.8	6.5	Tow.	5	90	1899	San Francisco, Cal.	Pt. Townsend, Wash.
207531		Ga. s.	Salmo	10	7	36.0	11.9	3.3	Fsh.	3	16	1910	Seattle, Wash.	Seattle, Wash.
206185		Ga. s.	Salmon Bay	14	9	39.9	12.0	4.4	Frt.	1	40	1909	do	Do.
208127		Ga. s.	Salmon Queen	10	7	30.0	9.8	3.2	Fsh.	3	15	1910	Petersburg, Alaska	Wrangell, Alaska.
201957		Ga. s.	Salmonero	14	9	52.0	12.0	4.3	Pas.	2		1905	Tacona, Wash.	Pt. Townsend, Wash.
205019		Ga. s.	Salmore	30	20	63.6	13.8	5.7	Frt.	1	65	1906	do	Seattle, Wash.
117260		St. s.	Salome	7	7	40.0	10.5	4.0	Frt.	1		1901	Clinton, Conn.	Somers Point, N. J.
203826	K. V. T. H.	St. s.	Salutation	184	125	107.5	22.5	11.0	Tow.	1	500	1907	Camden, N. J.	New York, N. Y.
209979		*St. p.	Sam Adams	13	13	43.5	12.0	4.4	Pas.	2		1898	Boston, Mass.	Portsmouth, N. H.
200170		*St. p.	Sam Barnum	87	87	122.0	22.8	4.3	Tow.	10		1912	Draveshurg, Pa.	Pittsburgh, Pa.
203060		*St. p.	Sam Brown	491	310	177.0	39.0	7.2	Tow.	30		1903	Elizabeth, Pa.	Do.
116081		*St. p.	SAM McCURCHEON	7	7	79.0	9.9	3.7	Tow.	1		1905	Buffalo, N. Y.	Buffalo, N. Y.
205670		Ga. s.	Sam Piles	17	15	76.1	17.7	3.7	Tow.	4		1885	Panasoffke, Fla.	Cedar Keys, Fla.
210304		Ga. s.	Sam Simple	6	6	37.0	10.0	3.6	Frt.	1	8	1909	Harriet Bluff, Ga.	Jacksonville, Fla.
210304		Ga. s.	Sam & George	31	13	60.2	17.0	2.9	Frt.	1	50	1912	Wading River, N. J.	Somers Point, N. J.
209791		Ga. s.	Sam and Priscilla	30	12	53.4	14.0	7.0	Fsh.	6	50	1912	East Boothbay, Me.	Provincetown, Mass.
117237		Ga. s.	Samoa	31	29	48.6	17.8	5.6	Frt.	2		1901	Brooklyn, N. Y.	Jacksonville, Fla.
107304		St. s.	SAMOSER	294	154	103.3	23.0	7.6	Pas.	9		1897	Philadelphia, Pa.	Portland, Me.
116818		Ga. s.	Samoset	10	10	27.0	13.7	4.0	Msc.	1		1898	Osterville, Mass.	New Bedford, Mass.
209205		Ga. s.	Samoset	9	8	25.9	11.9	5.3	Pas.	1	12	1911	East Providence, R. I.	Providence, R. I.
200311		Ga. s.	Sampson	7	7	32.2	8.8	3.4	Tow.	1		1903	Hoquiam, Wash.	Seattle, Wash.
202762		*Ga. p.	Sampson	9	7	45.0	10.0	2.0	Tow.	2	15	1906	Rochester, Pa.	Pittsburgh, Pa.
115791	J. V. S. H.	St. s.	Samson	159	79	108.0	22.1	10.6	Tow.	12	560	1881	Camden, N. J.	New Orleans, La.
116846		St. s.	Samson	278	189	110.4	25.4	15.6	Tow.	12		1898	Portland, Ore.	Portland, Ore.
117241	K. S. J. W.	St. s.	Samson	328	223	116.0	32.5	7.5	Frt.	12		1903	West Seattle, Wash.	Seattle, Wash.
205105		Ga. s.	Samson	14	9	45.5	10.7	4.9	Tow.	1	75	1907	Sacramento, Cal.	San Francisco, Cal.
207267		Ga. s.	Samson	12	9	45.0	9.4	4.2	Pas.	1	50	1910	Bandon, Ore.	Cos Bay, Ore.
206282		*St. p.	Samson	272	171	85.0	25.0	4.7	Pas.	20	568	1910	Fairbanks, Alaska	Eagle, Alaska
211168		Ga. s.	Samson	11	7	33.4	10.6	4.9	Fsh.	4	20	1913	Tacoma, Wash.	Tacoma, Wash.
211915		Ga. s.	Samson	14	9	40.4	14.1	3.7	Frt.	2	24	1913	Fort Lauderdale, Fla.	Jacksonville, Fla.
208365		Ga. s.	Samson I.	11	8	43.0	7.6	3.7	Msc.	1	24	1911	Wilmington, Cal.	Los Angeles, Cal.
116436		St. s.	Samuel Butterfield	12	9	56.7	10.1	3.8	Fsh.	2		1891	Essex, Mass.	Portsmouth, N. H.
117081		Ga. s.	Samuel Chard	22	22	43.6	16.6	5.6	Oys.	3		1901	Greenwich, Conn.	Bridgport, Conn.
115125		*St. p.	Samuel Clarke	435	435	175.0	33.0	6.0	Tow.	35		1870	Pittsburgh, Pa.	Pittsburgh, Pa.
116177		St. s.	Samuel Eccles, jr.	41	30	69.6	16.2	6.6	Tow.	6		1887	Hertford County, N. C.	Norfolk, Va.
117236		Ga. s.	Samuel Fleet	10	9	33.2	14.0	4.0	Msc.	1		1903	Patchogue, N. Y.	Patchogue, N. Y.
116484		St. s.	SAMUEL MATHER	1,713	1,318	308.0	38.0	24.0	Frt.	22	1,200	1892	West Superior, Wis.	Duluth, Minn.
203407		St. s.	SAMUEL MATHER	6,751	5,408	530.0	60.2	32.2	Frt.	20	1,800	1906	Wyandotte, Mich.	Cleveland, Ohio.
116465		St. s.	SAMUEL MITCHELL	2,277	1,870	292.8	40.4	20.1	Frt.	20	1,475	1892	Cleveland, Ohio.	Do.
211780		Ga. s.	Samuel Thomas	13	13	48.5	15.0	4.4	Frt.	2	13	1913	Elliotts, Md.	Crisfield, Md.
115066		St. s.	Samuel B. Jones	33	18	65.0	15.3	6.0	Tow.	2		1872	Philadelphia, Pa.	Machias, Me.
118065		*St. p.	Saml. B. Wiggins	364	364	177.6	47.4	6.6	Fer.	6	500	1885	Jeffersonville, Ind.	St. Louis, Mo.
115220		Ga. s.	Samuel C. Jacoby	23	11	57.0	19.9	5.0	Oys.	6	18	1872	Bridgeton, N. J.	Philadelphia, Pa.
207767		St. s.	Samuel G. King	63	43	70.0	17.5	7.5	Pol.	6	85	1881	Camden, N. J.	Do.
117000		St. s.	SAMUEL H. ASHBRIDGE	268	182	134.0	24.0	10.0	Pol.	13	700	1900	Philadelphia, Pa.	Do.
116458		St. s.	Samuel H. Hartman	245	131	130.0	23.5	9.0	Frt.	4	70	1891	Wilmington, Del.	Do.

¹ Formerly st. s. Missisquoi.
² Formerly st. s. Pyne Poynt.

³ Formerly st. s. (a) Abram Minis.
 (b) S. T. Morgan.

⁴ Formerly st. s. Annie L. Vansciver.

MERCHANT STEAM VESSELS OF THE UNITED STATES—Continued.

Official No.	Signal letters.	Rtg.	Name of vessel.	Gross tonnage.	Net tonnage.	Length.	Breadth.	Depth.	Service.	Crew.	Indicated horsepower.	When built.	Where built.	Home port (where permanent document issued).
						Feet.	Feet.	Feet.						
115604		St. p.	Samuel H. Tagart.....	310	256	119.7	40.6	8.8	Fer.	5	150	1878	Baltimore, Md.	Baltimore, Md.
115215		Ga. s.	Samuel P. Billar.....	21	19	44.5	15.5	5.0	Mac.	3	1873	Northport, N. Y.	New York, N. Y.
115649		St. s.	Samuel S. Brown.....	149	101	121.0	20.0	10.3	Fsh.	23	1879	Mystic, Conn.	Cape Charles, Va.
116841		St. s.	SAMUEL F. B. MORSE.....	4,936	4,301	456.0	60.0	24.0	Frt.	25	2,200	1898	West Bay City, Mich.	Duluth, Minn.
204725		St. s.	Sand Bar.....	211	143	91.6	27.3	10.9	Frt.	6	200	1907	New York, N. Y.	New York, N. Y.
116143		Ga. s.	San Diego.....	105	84	89.5	18.8	7.5	Pas.	9	1887	San Francisco, Cal.	Los Angeles, Cal.
201830		St. s.	San Francisco.....	1,070	727	180.0	38.0	18.0	Fer.	13	2,000	1905	Alameda, Cal.	San Francisco, Cal.
200129	K. S. P. G.	St. s.	SAN GABRIEL.....	484	312	158.0	33.6	11.0	Pas.	16	400	1903	do.	Los Angeles, Cal.
200468	K. S. R. V.	St. s.	SAN JACINTO.....	6,069	3,870	380.0	63.0	24.7	Pas.	90	5,000	1903	Chester, Pa.	New York, N. Y.
204900	K. W. M. L.	St. s.	San Jacinto.....	614	352	180.3	36.9	12.0	Frt.	18	1908	Hoquiam, Wash.	San Francisco, Cal.
206822		Ga. s.	San Joaquin.....	7	5	37.8	10.7	3.4	Frt.	1	20	1905	San Francisco, Cal.	Do.
115417		St. p.	San Joaquin No. 2.....	242	133	145.0	32.5	4.8	Frt.	29	90	1875	do.	Do.
116068		St. p.	San Joaquin No. 4.....	365	292	163.0	34.0	5.5	Frt.	17	478	1885	Sacramento, Cal.	Do.
115845	J. W. D. V.	St. s.	San José.....	2,080	1,538	283.0	37.0	21.0	Pas.	53	1,250	1882	Chester, Pa.	New York, N. Y.
116087		Ga. s.	San José.....	43	14	67.5	20.0	7.0	Pas.	3	1886	Benicia, Cal.	Seattle, Wash.
116850		St. p.	San Jose.....	192	105	101.0	28.0	5.5	Frt.	6	125	1898	do.	San Francisco, Cal.
200206		St. s.	San Jose.....	1,115	758	175.4	38.0	17.0	Fer.	13	1,200	1903	Alameda, Cal.	Do.
115813	J. W. H. L.	St. s.	San Juan.....	2,076	1,496	283.0	37.0	21.0	Pas.	62	1,250	1882	Chester, Pa.	New York, N. Y.
116935	K. P. N. W.	St. s.	SAN JUAN.....	3,503	2,519	317.0	42.0	27.8	Pas.	59	1,650	1900	Wilmington, Del.	Do.
117253		Ga. s.	San Juan.....	9	6	36.0	10.0	4.0	Pas.	1	1903	Ballard, Wash.	Pt. Townsend, Wash.
201483	K. T. L. J.	St. s.	San Juan.....	284	128	118.0	24.5	13.5	Fsh.	34	1904	Seattle, Wash.	Seattle, Wash.
210068		Ga. s.	San Juan.....	10	7	34.3	10.1	3.6	Pas.	1	12	1912	Tacoma, Wash.	Tacoma, Wash.
210393		Ga. s.	San Juan II.....	41	28	58.3	13.9	6.4	Pas.	2	100	1913	Bellingham, Wash.	Pt. Townsend, Wash.
115813	J. V. S. F.	St. s.	San Marcos.....	2,839	2,187	317.8	39.5	21.4	Pas.	43	1,700	1881	Chester, Pa.	New York, N. Y.
116972	K. Q. C. J.	St. s.	SAN MATEO.....	2,926	1,926	317.6	40.2	24.1	Frt.	30	1,250	1888	South Shields, England.	Do.
117008		St. p.	SAN PABLO.....	1,684	966	226.1	36.2	17.6	Fer.	23	1,820	1900	San Francisco, Cal.	San Francisco, Cal.
116896	K. P. F. C.	St. s.	San Pedro.....	456	359	163.1	34.0	11.7	Frt.	18	400	1899	Aberdeen, Wash.	Marquette, Mich.
208653		St. p.	SAN PEDRO.....	1,720	1,035	248.5	36.0	16.7	Fer.	23	2,000	1911	San Francisco, Cal.	Kansas City, Mo.
212189		Ga. s.	San Rafael.....	121	82	63.8	23.9	4.6	Frt.	2	70	1914	Oakland, Cal.	San Francisco, Cal.
207257		Ga. s.	San Rafael City.....	46	31	71.4	16.5	5.3	Frt.	3	60	1910	San Rafael, Cal.	Do.
210902	L. C. S. T.	St. s.	San Ramon.....	993	592	199.3	41.8	14.6	Frt.	25	1913	North Bend, Ore.	Do.
207344		Ga. s.	San Sul II.....	17	10	45.4	11.5	4.6	Mac.	2	20	1910	Crescent City, Fla.	Detroit, Mich.
204323	K. W. F. Q.	Ga. y.	San Toy II.....	35	29	69.7	13.4	6.5	Yct.	3	1907	New York, N. Y.	New York, N. Y.
207478		Ga. s.	Sandman.....	28	19	49.0	14.0	6.5	Frt.	2	50	1910	Tacoma, Wash.	Tacoma, Wash.
210472		St. s.	SANDUSKY.....	72	38	68.7	17.0	11.0	Tow.	4	300	1912	Cleveland, Ohio.	Cleveland, Ohio.
116264		St. s.	Sandy Hook.....	1,659	987	260.5	37.1	14.3	Pas.	36	3,200	1889	Wilmington, Del.	New York, N. Y.
117079		St. p.	Sanford Hay.....	10	10	68.0	12.0	2.0	Pas.	5	1901	Pittsburgh, Pa.	Pittsburgh, Pa.
116386		Ga. s.	Sanibel.....	44	38	65.2	15.3	5.2	Frt.	3	1890	Brooklyn, N. Y.	Jacksonville, Fla.
208399	L. B. T. K.	St. s.	SANKATY.....	677	342	187.5	38.2	11.3	Pas.	19	850	1911	Quincy, Mass.	New Bedford, Mass.
208442		St. s.	Sannak.....	68	29	76.6	18.0	8.1	Tow.	7	150	1911	Oakland, Cal.	San Francisco, Cal.
116944	K. P. R. F.	St. s.	Santa Ana.....	1,059	720	182.4	35.2	12.4	Pas.	25	650	1900	Marshfield, Ore.	Seattle, Wash.
117003	K. Q. J. W.	St. s.	Santa Barbara.....	695	527	183.5	37.5	13.5	Pas.	21	550	1900	San Francisco, Cal.	San Francisco, Cal.
116418		Ga. s.	Santa Barbara.....	12	11	36.0	13.0	5.0	Frt.	2	20	1891	do.	San Diego, Cal.
211623	L. D. G. C.	St. s.	SANTA CATALINA.....	6,309	4,026	404.6	53.9	26.3	Frt.	50	5,000	1913	Philadelphia, Pa.	New York, N. Y.
77427	K. Q. G. C.	St. s.	Santa Clara.....	1,588	1,208	223.0	38.0	24.1	Pas.	24	900	1900	Everett, Wash.	San Francisco, Cal.
211480	L. D. C. Q.	St. s.	SANTA CLARA.....	6,309	4,026	404.6	53.9	26.3	Frt.	50	5,000	1913	Philadelphia, Pa.	New York, N. Y.
211722	L. D. G. W.	St. s.	SANTA CECILIA.....	6,309	4,026	404.6	53.9	26.3	Frt.	50	5,000	1913	do.	Do.
23563	J. B. W. H.	St. s.	Santa Cruz.....	511	380	133.0	31.2	10.4	Frt.	19	300	1868	San Francisco, Cal.	Seattle, Wash.
210883	L. C. S. M.	St. s.	SANTA CRUZ.....	5,081	3,284	384.0	50.2	26.6	Frt.	34	2,400	1913	Philadelphia, Pa.	New York, N. Y.
116192		St. s.	Santa Fé.....	51	25	68.3	16.3	6.6	Tow.	3	1888	Coronado, Cal.	San Diego, Cal.
93224	K. R. J. H.	St. s.	SANTA MARIA.....	5,318	3,346	430.0	43.7	33.0	Frt.	39	2,400	1901	Cleveland, Ohio.	New York, N. Y.
117115	K. R. L. T.	St. s.	Santa Monica.....	497	318	166.0	34.0	12.0	Frt.	18	400	1902	San Francisco, Cal.	San Francisco, Cal.
93256	K. R. P. L.	St. s.	SANTA RITA.....	5,273	3,862	430.0	43.7	33.0	Frt.	39	2,400	1902	Cleveland, Ohio.	New York, N. Y.
117021		Ga. s.	Santa Rita.....	12	8	48.3	11.1	3.4	Fsh.	1	1901	Astoria, Ore.	Juneau, Alaska.
117267		Ga. s.	Santa Rosa Island.....	140	104	87.0	26.0	8.9	Frt.	5	90	1903	Wilmington, Cal.	Los Angeles, Cal.
210556	L. C. P. B.	Ga. y.	Santanta.....	103	74	84.8	19.8	5.8	Yct.	5	140	1912	Boston, Mass.	Boston, Mass.
115662	J. T. K. B.	St. s.	Santiago.....	2,388	1,695	269.0	39.1	22.4	Pas.	57	1,376	1879	Chester, Pa.	New York, N. Y.
117111		St. s.	Santos.....	216	147	105.0	27.8	11.1	Frt.	5	325	1902	Shooters Island, N. Y.	Do.
116862	K. N. R. W.	St. s.	SANTURCE.....	1,856	1,122	255.0	41.0	21.2	Frt.	21	850	1886	Wilmington, Del.	Do.
141548		St. s.	Sapaho.....	45	13	76.0	15.1	8.0	Pas.	2	1867	Benton Harbor, Mich.	Chicago, Ill.
116486		Ga. s.	Sapallo.....	6	5	29.5	10.7	5.0	Fsh.	2	1892	Bremen, Me.	Portland, Me.
212123		Ga. y.	Sapphrie.....	24	16	55.8	12.2	4.7	Yct.	2	90	1914	New York, N. Y.	New York, N. Y.
23859		Ga. s.	Sappho.....	13	9	41.4	13.6	3.9	Pas.	1	1871	Brooklyn, N. Y.	Do.
115280		St. p.	Sappho.....	333	262	142.0	24.0	8.7	Fer.	7	222	1874	do.	Charleston, S. C.
115676		St. s.	Sappho.....	68	53	86.6	16.0	4.5	Frt.	4	1876	do.	Norfolk, Va.
115925		St. s.	Sappho.....	223	153	108.9	31.6	10.6	Fer.	8	600	1883	Detroit, Mich.	Detroit, Mich.
116098	K. D. J. F.	St. s.	Sappho.....	275	137	149.8	28.8	9.5	Pas.	17	600	1886	Bath, Me.	Portland, Me.

1 Formerly St. s. Charters Tower.
 2 Hawaiian st. s. San Mateo.
 3 Formerly ga. y. Columbine.

4 Formerly st. y. (a) Sanibel.
 (b) Decoy.
 5 John S. Kimball.
 6 Formerly st. s. (a) John S. Kimball.
 (b) James Dollar.

7 Formerly st. s. Minnetonka.
 8 Formerly st. s. Minnewaska.
 9 Formerly st. s. S. T. Morgan.
 10 Formerly st. y. Laura S.

MERCHANT STEAM VESSELS OF THE UNITED STATES—Continued.

Official No.	Signal letters.	Rtg.	Name of vessel.	Gross tonnage.	Net tonnage.	Length.	Breadth.	Depth.	Service.	Crew.	Indicated horsepower.	When built.	Where built.	Home port (where permanent document issues).
						Feet.	Feet.	Feet.						
206804		Ga. s.	Sara D.	8	8	31.8	9.8	4.8	Frt.	2	12	1909	Erma, N. J.	Somers Point, N. J.
200596		St. s.	Sara Louise.	63	25	87.2	23.0	7.2	Frt.	5	60	1903	Newbern, N. C.	Newbern, N. C.
116063		Ga. s.	Sara H. Blaisdell.	12	11	38.0	14.2	4.4	Msc.	1	1900	Sayville, N. Y.	Patchogue, N. Y.	
116047		St. s.	Sarah	92	39	84.7	25.4	5.1	Pas.	7	1885	Logtown, Miss.	Gulfport, Miss.	
116187		Ga. s.	Sarah	14	5	35.0	14.5	5.4	Fsh.	4	1888	Gloucester, Mass.	Gloucester, Mass.	
116356		*St. p.	Sarah	1,130	588	222.8	42.0	6.2	Pas.	32	1,000	1898	Unalaska, Alaska	St. Michael, Alaska.
116041		St. s.	Sarah	96	65	87.0	20.0	9.5	Tow.	10	1900	1900	Baltimore, Md.	Baltimore, Md.
204810		Ga. s.	Sarah	13	9	44.2	11.3	2.8	Pas.	1	1907	1907	Seattle, Wash.	Pl. Townsend, Wash.
205909		Ga. s.	Sarah	30	27	48.7	17.5	5.0	Frt.	4	60	1908	Tottenville, N. Y.	New York, N. Y.
117182		Ga. s.	Sarah Ann.	5	5	35.1	10.7	2.6	Frt.	1	1902	1902	Beaufort, N. C.	Beaufort, N. C.
117245		Ga. s.	Sarah B.	14	9	39.0	13.4	4.1	Oys.	2	1903	1903	Stratford, Conn.	Bridgeport, Conn.
116237		Ga. s.	Sarah Blum.	13	6	52.8	13.6	3.6	Oys.	1	1888	1888	Crab Island, Md.	Newport News, Va.
22003		Ga. s.	Sarah Brown.	6	5	30.0	11.0	3.0	Frt.	1	1895	1895	Norfolk, Va.	Norfolk, Va.
203008		St. p.	Sarah Dixon.	368	334	161.0	29.5	7.2	Tow.	8	400	1906	Portland, Oreg.	Portland, Oreg.
116327		Ga. s.	Sarah E.	12	11	36.3	14.4	3.8	Pas.	1	1890	1890	Oak Island, N. Y.	Perth Amboy, N. J.
206100		*St. p.	SARAH EDENBORN.	259	209	146.2	33.4	7.0	Pas.	22	600	1909	Ambridge, Pa.	New Orleans, La.
116483		Ga. s.	Sarah McCune.	12	10	40.0	13.5	3.8	Msc.	1	1892	1892	Bayport, N. Y.	Patchogue, N. Y.
116071		Ga. s.	Sarah O'Neill.	20	19	45.0	18.7	4.8	Pas.	1	1885	1885	Islip, N. Y.	New York, N. Y.
206021		St. s.	Sarah Orbeta.	11	8	43.7	9.4	3.2	Tow.	5	15	1896	San Juan, P. R.	San Juan, P. R.
22618		Ga. s.	Sarah Smith.	7	6	27.3	11.7	4.6	Fsh.	3	1895	1895	New Bedford, Mass.	New Bedford, Mass.
116517		Ga. s.	Sarah Wilson.	15	10	50.0	11.3	3.8			1892	1892	North River, N. J.	Newbern, N. C.
116186		St. s.	Sarah Thorpe.	201	129	91.2	22.8	7.1	Frt.	11	80	1887	Hoboken, N. J.	Bridgeport, Conn.
116347		Ga. s.	Sarah A. Beckett.	11	6	35.7	13.1	3.9	Frt.	2	20	1890	Camden, N. J.	Wilmington, Del.
116079		St. s.	Sarah A. Jenks.	365	223	128.0	26.0	8.6	Pas.	12	419	1885	Linwood, Pa.	New York, N. Y.
23749		St. s.	Sarah E. Easton.	34	17	67.4	15.9	6.4	Tow.	4	1898	1898	Philadelphia, Pa.	Do.
116620		Ga. s.	Sarah E. Vickers.	53	60	66.7	22.2	6.3	Frt.	4	1894	1894	Lankford, Md.	Baltimore, Md.
116570		Ga. s.	Sarah E. Waller.	14	11	41.0	14.3	4.1	Pas.	1	1877	1877	Crisfield, Md.	New York, N. Y.
116295		St. s.	Sarah J. Weed.	61	31	74.2	18.4	7.9	Tow.	7	1874	1874	Brooklyn, N. Y.	Bath, Me.
116480		Ga. s.	Sarah M. Mulford.	20	11	47.0	17.2	4.7	Oys.	1	1892	1892	Bridgeton, N. J.	Philadelphia, Pa.
116661		Ga. s.	Sarah M. Rooks.	12	9	52.0	15.5	3.5	Frt.	3	1900	1900	Pocomoke City, Md.	Newport News, Va.
207290	K. V. F. J.	Ga. y.	Saramar.	72	65	70.4	18.4	7.2	Yct.	5	1906	1906	New York, N. Y.	New York, N. Y.
116105		St. s.	SARANAC.	56	28	69.0	18.8	7.4	Tow.	8	1886	1886	Athens, N. Y.	Albany, N. Y.
116318		St. s.	SARANAC.	2,669	1,939	290.0	40.8	13.6	Frt.	23	1,500	1890	Cleveland, Ohio.	Buffalo, N. Y.
116333		St. s.	Saranac.	86	58	88.2	16.4	7.5	Tow.	4	1890	1890	Tonnawanda, N. Y.	Philadelphia, Pa.
116720	K. M. S. D.	St. y.	Saranac.	42	34	81.3	13.0	4.7	Yct.	3	1896	1896	Morris Heights, N. Y.	New York, N. Y.
204160	K. W. D. B.	St. s.	SARATOGA	6,391	3,963	413.0	60.2	17.5	Pas.	138	5,000	1907	Philadelphia, Pa.	Do.
200293		St. s.	Sardinia.	35	13	61.0	17.0	6.9	Tow.	6	250	1903	West Bay City, Mich.	Duluth, Minn.
212362		*Ga. p.	Sargasso.	20	15	60.0	16.0	3.0	Pas.	3	40	1910	Plaquemine, La.	Calro, Ill.
206851		Ga. s.	Sargent.	12	8	33.2	7.0	3.2	Pas.	0	40	1909	Casco, Ark.	St. Louis, Mo.
116926		St. s.	Sargent L. Saville.	92	32	82.5	24.7	7.5	Frt.	5	330	1899	Athens, N. Y.	New York, N. Y.
116905		Ga. s.	Sasie B.	18	13	46.3	16.6	7.2	Frt.	2	1894	1894	Eastport, Me.	Eastport, Me.
203533		Ga. s.	Satan.	14	11	35.6	15.8	4.2	Frt.	1	1906	1906	Charleston, S. C.	Charleston, S. C.
25299		St. s.	Satellite	381	190	163.0	20.5	11.0	Pas.	18	1,200	1894	Marine City, Mich.	Boston, Mass.
116175		St. s.	Satellite.	27	14	77.6	12.3	5.3	Pas.	2	1887	1887	Brooklyn, N. Y.	Albany, N. Y.
116319		*St. p.	Satellite.	60	60	86.0	20.0	3.4	Tow.	12	1890	1890	Rock Island, Ill.	Memphis, Tenn.
117159	K. R. S. J.	St. y.	Satilla	2,106	62	111.1	16.6	10.2	Yct.	8	450	1902	Boston, Mass.	Philadelphia, Pa.
203621	K. V. R. C.	St. s.	SATILLA	2,667	2,044	300.0	41.0	25.8	Frt.	29	1,200	1906	Quincy, Mass.	New York, N. Y.
206936		Ga. s.	Satilla.	33	22	55.6	13.2	3.9	Pas.	3	45	1909	Jacksonville, Fla.	Newark, N. J.
116628		St. s.	Satisfaction.	47	23	64.0	16.0	8.0	Tow.	8	1894	1894	Sheboygan, Wis.	Milwaukee, Wis.
117019		*St. p.	Saturn.	189	175	145.5	30.0	4.0	Pas.	8	550	1901	Rock Island, Ill.	Kansas City, Mo.
206364		St. s.	Saturn.	29	17	61.6	10.5	7.5	Fsh.	6	85	1911	Erie, Pa.	Erie, Pa.
209333	L. C. F. R.	St. s.	Saturn.	125	65	82.6	23.5	11.1	Tow.	5	420	1911	Boston, Mass.	Boston, Mass.
115403		St. s.	Saugatuck.	88	77	84.7	17.5	8.2	Tow.	5	1875	1875	Saugatuck, Mich.	Milwaukee, Wis.
116149		St. s.	Saugatuck.	228	147	110.0	22.2	8.6	Pas.	14	200	1887	do.	Detroit, Mich.
116635		St. p.	Sausalito.	1,766	1,372	236.0	38.0	15.0	Fer.	15	1,200	1894	San Francisco, Cal.	San Francisco, Cal.
116929	K. P. N. M.	St. s.	SAVAGE.	410	279	142.8	27.0	15.6	Tow.	16	750	1899	Baltimore, Md.	Baltimore, Md.
117061		Ga. s.	Savalo.	31	26	58.0	17.2	5.6	Frt.	4	1901	1901	Tottenville, N. Y.	New Haven, Conn.
117155		Ga. y.	Savanna.	18	16	49.9	12.3	3.6	Yct.	2	1902	1902	Astoria, N. Y.	New York, N. Y.
203104	K. V. J. N.	Ga. y.	SAYARONA.	115	102	87.2	23.0	12.2	Yct.	14	100	1900	Boston, Mass.	Philadelphia, Pa.
201441		St. s.	Sawtooth.	13	8	41.0	10.8	4.4	Tow.	3	40	1901	Alameda, Cal.	Nome, Alaska.
116470		St. s.	Sawyer.	34	21	62.9	15.3	6.2	Fsh.	6	1895	1895	Millbridge, Me.	Gloucester, Mass.
206189		Ga. s.	Saxman.	8	5	33.0	9.4	2.9	Fsh.	1	14	1908	Ketchikan, Alaska	Ketchikan, Alaska.
200336		St. s.	SAXON.	2,348	1,876	296.2	40.4	21.1	Frt.	22	1,200	1890	Cleveland, Ohio.	Duluth, Minn.
200338		St. s.	SAXONA.	4,716	3,441	416.0	50.0	28.0	Frt.	23	1,250	1903	do.	Do.
203844		*St. p.	Sayak.	209	132	98.0	28.0	3.1	Tow.	3	60	1899	San Francisco, Cal.	San Francisco, Cal.
107022		Ga. y.	Sayona.	32	29	55.0	17.0	6.0	Yct.	3	1900	1900	Port Jefferson, N. Y.	Chicago, Ill.
204449		St. y.	SAYONA II.	25	23	59.8	12.8	5.4	Yct.	6	1907	1907	Osterville, Mass.	Cape Vincent, N. Y.
116240	K. F. D. N.	Ga. y.	Say When.	67	43	122.4	14.1	9.4	Yct.	6	1888	1888	Bristol, R. I.	New York, N. Y.
116750		Ga. s.	Say When.	6	5	25.4	12.4	3.8	Msc.	1	1893	1893	Newport, R. I.	Bridgeport, Conn.
155202		St. s.	Say Yes.	16	11	50.8	10.3	4.0	Pas.	3	1891	1891	Brooklyn, N. Y.	New York, N. Y.
200908		Ga. s.	Scamp.	11	7	42.3	12.6	5.4	Tow.	1	37	1904	Newport, R. I.	Do.
204839		Ga. s.	Scandal.	19	9	50.0	11.5	5.0	Tow.	1	1903	1903	Oakland, Cal.	Camden, N. J.
211919		Ga. s.	Scandia.	118	79	90.8	19.8	9.3	Fsh.	14	140	1914	Seattle, Wash.	Seattle, Wash.
116867		St. s.	Scandinavia.	55	37	70.0	17.0	8.0	Tow.	5	1898	1898	Baltimore, Md.	Portland, Me.

1 Formerly st. s. (a) Unique.
(b) Diamond State.

2 Formerly ga. y. Tip Top.

3 Formerly (a) st. y. Oberon.
(b) st. s. Littlewood.

MERCHANT STEAM VESSELS OF THE UNITED STATES—Continued.

Official No.	Signal letters.	Htg.	Name of vessel.	Gross tonnage.	Net tonnage.	Length.	Breadth.	Depth.	Service.	Crew.	Indicated horsepower.	When built.	Where built.	Home port (where permanent document issues).
						Feet.	Feet.	Feet.						
201816		St. s.	SCANDINAVIA	1,462	676	187.5	43.4	16.5	Fer.	7	1,400	1905	Newport News, Va.	New York, N. Y.
204765		Ga. y.	Seantle	35	23	67.8	13.0	8.0	Yct.	2		1907	Baltimore, Md.	Do.
204116		Ga. s.	Seantle	7	6	26.3	8.4	2.9	Pas.	1	17	1907	Ballard, Wash.	Seattle, Wash.
116375		Ga. s.	Sehemer	14	12	44.0	14.6	4.0	Mac.	1		1871	Jersey City, N. J.	New York, N. Y.
83356		St. s.	Schenectady	31	21	60.0	15.0	6.0	Tow.	3		1890	Cohoes, N. Y.	Albany, N. Y.
209238		*St. p.	Schmidt	24	24	64.9	16.8	3.8	Pas.	8	120	1911	Beardstown, Ill.	Peoria, Ill.
211729		St. s.	Schnoden	18	32	58.3	19.0	7.0	Frt.	3	40	1913	St. James, Mich.	Grand Haven, Mich.
204230		St. s.	Schoodle	111	69	85.0	20.0	7.4	Pas.	6	225	1907	South Portland, Me.	Mt. Desert Ferry, Me.
115990		St. s.	Schoolcraft	745	595	180.1	34.2	14.1	Frt.	7	700	1884	Trenton, Mich.	Cleveland, Ohio.
116526		St. s.	SCHUYLKILL	2,205	1,819	274.8	40.4	13.3	Frt.	21	1,150	1892	Cleveland, Ohio.	Erie, Pa.
116812		*St. p.	Schwatka	484	291	146.0	30.0	5.0	Pas.	30	400	1908	Port Hakeley, Wash.	St. Michael, Alaska.
11461		St. s.	Scott	175	119	98.6	27.0	9.8	Frt.	5	150	1861	Brooklyn, N. Y.	New York, N. Y.
116224		*St. p.	Scotta	31	31	100.5	13.4	3.0	Tow.	6		1889	La Crosse, Wis.	Wheeling, W. Va.
116230		St. s.	Scotta	181	132	122.0	30.0	9.5	Pas.	17	160	1888	San Francisco, Cal.	San Francisco, Cal.
206011		*Ga. p.	Scottsboro	6	6	32.6	7.5	2.5	Fer.	2	8	1908	Garlands Landing, Ala.	Chattanooga, Tenn.
117039		*Ga. p.	Scotty Phillips	68	68	106.0	23.8	3.5	Fer.	3		1900	Pierre, S. Dak.	Sioux City, Iowa.
116951		St. y.	Scout	30	20	75.7	10.6	7.0	Yct.	5		1900	Bristol, R. I.	New York, N. Y.
117066		Ga. s.	Scout	8	8	37.2	14.0	2.6	Frt.	1		1901	Galveston, Tex.	Galveston, Tex.
200262		*St. p.	Scout	77	77	101.1	20.6	3.5	Tow.	10		1903	Marletta, Ohio.	Pittsburgh, Pa.
206641		St. s.	Scout	12	8	39.6	10.0	3.0	Pas.	1	18	1906	Miami, Fla.	Key West, Fla.
209045		Ga. s.	Scout	7	0	29.8	9.8	3.6	Fsh.	1	10	1911	Ketchikan, Alaska.	Ketchikan, Alaska.
210388		Ga. s.	Scout	15	12	35.2	10.9	5.2	Fsh.	7	21	1912	Rockport, Mass.	Portland, Me.
211711		Ga. s.	Scout	23	10	55.4	15.4	4.5	Tow.	2	150	1913	Sacramento, Cal.	San Francisco, Cal.
212082		Ga. s.	Scout	7	6	34.7	9.0	3.0	Frt.	1	20	1911	Bellingham, Wash.	Seattle, Wash.
116235	K. J. F. H.	St. s.	SCRANTON	2,015	1,595	260.0	39.2	21.0	Frt.	10	800	1888	Cleveland, Ohio.	Port Huron, Mich.
116500		St. s.	Scranton	300	150	125.0	26.0	14.4	Tow.	6	550	1892	Camden, N. J.	New York, N. Y.
201028		St. s.	SCRANTON	1,462	675	187.0	43.4	16.5	Fer.	7	1,400	1904	Newport News, Va.	Do.
23844		Ga. s.	Seud	13	8	40.4	13.0	5.0	Fsh.	3		1870	Bath, Me.	Gloucester, Mass.
117065		Ga. y.	Sculpin II	10	13	42.0	13.3	5.2	Yct.	2		1901	Shooters Island, N. Y.	New York, N. Y.
100293		St. s.	Scylla	67	34	74.5	10.0	8.0	Tow.	5		1881	Boston, Mass.	Boston, Mass.
22808		St. p.	Sea Bird	499	253	187.0	30.4	8.0	Pas.	12	808	1866	Hunters Point, N. Y.	Perth Amboy, N. J.
116855		Ga. s.	Sea Bird	7	7	29.0	12.0	3.0	Frt.	1		1882	Matagorda, Tex.	Galveston, Tex.
117013		St. s.	SEA BIRD	21	13	50.0	11.8	6.0	Pas.	6		1900	Ferryburg, Mich.	Grand Haven, Mich.
117164		Ga. s.	Sea Bird	18	12	44.3	15.9	4.4	Fsh.	2	22	1902	Key West, Fla.	Jacksonville, Fla.
211329		Ga. s.	Sea Bird	5	5	26.7	9.0	3.2	Frt.	1	10	1913	Aberdeen, Wash.	Pl. Townsend, Wash.
110494		St. s.	Seabird	63	33	84.0	15.0	7.3	Frt.	7		1892	Boston, Mass.	Newark, N. J.
205246		Ga. s.	Seabird	12	11	30.7	11.8	4.3	Fsh.	10	8	1908	Osterville, Mass.	Hyannis, Mass.
206355		Ga. s.	Seabird	14	10	36.2	13.0	4.7	Fsh.	2	20	1909	Dockton, Wash.	Ketchikan, Alaska.
208907		Ga. s.	Sea Bird	6	6	28.0	9.2	3.5	Pas.	2	15	1912	Sturgeon Bay, Wis.	Milwaukee, Wis.
115348	J. Q. R. K.	St. s.	Seaboard	602	563	184.5	28.7	12.3	Pas.	17	540	1874	Wilmington, Del.	Hartford, Conn.
157377		St. s.	SEABOARD	79	39	80.3	17.0	8.4	Tow.	6	250	1893	Sparrows Point, Md.	Norfolk, Va.
201772		Ga. s.	Seaboy	13	10	41.6	11.0	4.5	Mac.	3		1904	Jersey City, N. J.	New York, N. Y.
202076		Ga. s.	Sea Boy	17	12	34.0	11.1	4.5	Pas.	3		1905	Ballard, Wash.	Seattle, Wash.
204270		St. s.	SEABREEZE	87	59	96.0	22.5	6.0	Pas.	3		1907	Buffalo, N. Y.	Buffalo, N. Y.
207632		Ga. s.	Seabreeze	11	13	45.0	11.4	2.4	Pas.	1	25	1910	Seabreeze, Fla.	St. Augustine, Fla.
206547		Ga. s.	Sea Breeze	13	11	55.8	8.7	4.1	Pas.	2	35	1907	Irondequoit, N. Y.	Rochester, N. Y.
208172		Ga. s.	Sea Breere	9	6	35.0	9.2	4.0	Frt.	1	16	1909	Seattle, Wash.	Seattle, Wash.
203401		St. s.	Seabright	6	5	28.6	11.5	3.5	Pas.	1	7	1891	Atlantic City, N. J.	Boimers Point, N. J.
200188		St. s.	Seabury	240	163	109.2	24.6	14.7	Tow.	6	700	1906	Wilmington, Del.	New York, N. Y.
77219		Ga. s.	Sea Coast	281	186	127.7	30.9	9.1	Frt.	4		1903	Mystic, Conn.	Hartford, Conn.
121773		Ga. s.	Sea Comb	44	33	69.3	19.6	6.2	Oys.	8		1896	Patchogue, N. Y.	Greenport, N. Y.
209002	L. C. D. F.	St. s.	SEACONNET	2,294	1,606	247.0	43.7	28.4	Frt.	23	1,300	1911	Brooklyn, N. Y.	New York, N. Y.
207354	L. B. K. M.	Ga. y.	Sea Duck	53	28	77.0	14.5	7.0	Yct.	4	80	1910	Ecorse, Mich.	Philadelphia, Pa.
116986		Ga. s.	Sea Em	13	11	34.0	14.4	4.5	Fsh.	5		1900	South Boston, Mass.	Salem, Mass.
207309	L. B. K. F.	Ga. y.	Seafarer	62	42	80.1	19.0	10.0	Yct.	3	30	1910	Handboro, Miss.	Pensacola, Fla.
210019		Ga. s.	Seafarer	11	9	35.4	10.5	5.7	Mac.	4	16	1912	East Boothbay, Me.	San Francisco, Cal.
116369		Ga. s.	Sea Foam	7	7	26.6	10.8	5.0	Fsh.	1		1890	Mobeil Ala.	Mobile, Ala.
116553		St. s.	Sea Foam	19	9	46.0	11.0	5.4	Tow.	4	50	1893	Bremen, Me.	Portland, Me.
201511	G. T. S. B.	Ga. y.	Seafoam	46	21	64.4	14.3	5.4	Yct.	3		1904	Iiwaco, Wash.	Seattle, Wash.
201861		St. s.	Sea Foam	339	205	127.0	32.0	10.0	Pas.	20	500	1905	Duluth, Minn.	Duluth, Minn.
212178		Ga. s.	Seafoam	15	10	45.0	12.0	3.5	Pas.	1	28	1910	Aberdeen, Wash.	San Francisco, Cal.
107108		St. y.	Sea Fox	74	37	101.6	16.0	6.8	Yct.	3		1865	Melville, Fla.	Jacksonville, Fla.
116877		Ga. s.	Sea Fox	6	6	27.0	12.2	4.0	Fsh.	1		1865	Detroit, Mich.	Marquette, Mich.
117209		St. s.	Sea Fox	69	35	78.5	19.0	9.5	Frt.	4	250	1902	Osterville, Mass.	Chatham, Mass.
150818		St. s.	SEA GATE	125	85	97.0	20.1	5.8	Frt.	6	250	1894	Alameda, Cal.	San Francisco, Cal.
204207		St. s.	SEA GATE	244	168	122.2	27.2	8.5	Pas.	5	450	1907	Newburgh, N. Y.	Brunswick, Ga.
116640		Ga. s.	Sea Gull	6	5	25.0	12.0	3.0	Frt.	1		1894	do.	Albany, N. Y.
116796		Ga. s.	Sea Gull	14	12	48.2	13.0	4.0	Fsh.	4		1897	Cape May, N. J.	Somers Point, N. J.
116914		Ga. s.	Sea Gull	13	9	49.9	11.9	4.0	Pas.	1		1897	Stratford, Conn.	Greenport, N. Y.
117139		Ga. s.	Sea Gull	7	6	26.6	12.4	4.1	Fsh.	1		1898	Brooklyn, N. Y.	Patchogue, N. Y.
												1902	Osterville, Mass.	Vineyard Haven, Mass.

1 Formerly ga. y. Grusoe.

2 Formerly st. s. Geo. W. Aldridge.

3 Formerly st. s. Havre.

4 Formerly st. s. Ida M. Dalby.

5 Formerly st. s. (a) Dorothy.

6 Formerly st. s. (b) Dorothea.

7 Formerly ga. s. Josie R.

8 Formerly ga. s. Fred Black.

9 Formerly st. y. Azalea.

10 Formerly st. s. Pejepacot.

MERCHANT STEAM VESSELS OF THE UNITED STATES—Continued.

Official No.	Signal letters.	Reg.	Name of vessel.	Gross tonnage.	Net tonnage.	Length.	Breadth.	Depth.	Service.	Crew.	Indicated horsepower.	When built.	Where built.	Home port (where permanent document issued).
202700		St. s.	Sea Gull	22	15	45.0	15.0	4.0	Fsh.	5	1897	Hamlin Lake, Mich.	Grand Haven, Mich.
204551		(Ga. s.)	Sea Gull	6	6	33.0	11.0	3.8	Pass.	1	1905	Woodmere, N. Y.	Patchogue, N. Y.
206825		St. s.	Sea Gull	7	6	25.0	8.0	2.0	Fsh.	3	12	1896	St. Joseph, Mich.	Grand Haven, Mich.
206317	L. B. D. C.	(Ga. y.)	Sea Gull	26	20	58.2	12.4	5.4	Yet.	1	1909	Greenport, N. Y.	Philadelphia, Pa.
206507		(Ga. s.)	Sea Gull	13	9	31.2	9.3	4.0	Fsh.	2	16	1907	Two Rivers, Wis.	Chicago, Ill.
206550		(Ga. s.)	Sea Gull	19	13	37.8	10.5	4.3	Pass.	1	12	1909	Seattle, Wash.	Seattle, Wash.
206976		(Ga. s.)	Sea Gull	0	8	28.0	9.0	3.0	Fsh.	2	10	1901	Mantowoc, Wis.	Milwaukee, Wis.
210828		(Ga. s.)	Sea Gull	0	7	33.0	10.5	3.3	Fsh.	2	12	1912	Ketchikan, Alaska	Ketchikan, Alaska
206977		(Ga. s.)	Sea Gull II	8	8	29.1	8.9	3.0	Fsh.	2	10	1900	Sturgeon Bay, Wis.	Milwaukee, Wis.
200709		(Ga. s.)	Sea Horse	8	5	37.5	8.0	3.2	Pass.	1	1901	Seattle, Wash.	Seattle, Wash.
211975		(Ga. s.)	Seaketch	20	18	47.0	14.0	5.8	Fsh.	0	35	1911	Tacoma, Wash.	Ketchikan, Alaska
22383	L. D. M. R.	(St. s.)	Sea King	298	168	150.7	21.8	12.5	Tow.	9	500	1897	Cleveland, Ohio	Wilmington, Del.
116921		(St. s.)	Sea King	181	90	119.0	20.1	11.5	Tow.	13	350	1883	San Francisco, Cal.	San Francisco, Cal.
116485		(St. s.)	Sea King	123	61	92.0	21.0	10.0	Tow.	0	375	1892	Philadelphia, Pa.	New York, N. Y.
117141	K. W. O. H.	(St. s.)	Sea King	124	84	95.6	21.8	10.4	Tow.	7	340	1902	Baltimore, Md.	Pensacola, Fla.
207170		(Ga. s.)	Sea King	14	10	39.4	11.8	3.8	Fsh.	2	30	1910	Seattle, Wash.	Seattle, Wash.
116509		(Ga. s.)	Sea Lark	8	7	36.0	11.4	3.4	Frt.	2	1872	Patchogue, N. Y.	Greenport, N. Y.
201892		(St. s.)	Sea Lark	69	35	78.5	19.0	9.5	Tow.	4	250	1905	San Francisco, Cal.	San Francisco, Cal.
116937		(Ga. s.)	Sea Light	19	17	42.7	14.3	4.7	Fsh.	3	1891	Hoquiam, Wash.	Ketchikan, Alaska
116734		(St. p.)	Sea Lion	92	92	121.0	20.0	3.0	Tow.	11	250	1880	Wheeling, W. Va.	Cincinnati, Ohio
201178		(Ga. s.)	Sea Lion	8	8	30.0	9.3	3.3	Tow.	1	1904	Aberdeen, Wash.	Tacoma, Wash.
205093		(Ga. s.)	Sea Lion	14	9	39.0	12.9	4.2	Fsh.	4	16	1908	Seattle, Wash.	Ketchikan, Alaska
206885		(Ga. s.)	Sea Lion	13	9	44.0	11.1	4.8	Fsh.	6	20	1909	Poulsbo, Wash.	Seattle, Wash.
208827		(Ga. s.)	Sea Lion II	18	12	43.8	12.5	5.0	Fsh.	6	20	1911	do	do
125283		(St. s.)	Seaman	59	29	68.0	18.2	7.7	Tow.	4	1871	Jersey City, N. J.	New York, N. Y.
204250	K. W. D. Q.	(Ga. y.)	Sea Otter	28	27	60.0	10.6	7.8	Yet.	2	100	1905	Newport, R. I.	Philadelphia, Pa.
200687		(Ga. y.)	Sea Otter	21	16	47.8	10.0	4.7	Yet.	1	55	1909	Portland, Oreg.	Portland, Oreg.
210290		(Ga. s.)	Sea Otter	7	7	30.1	9.3	4.0	Frt.	1	12	1912	Hoquiam, Wash.	Seattle, Wash.
212159		(Ga. s.)	Sea Otter	7	5	27.0	9.1	4.0	Fsh.	1	10	1914	Stuyvesant, Wash.	do
212347		(Ga. s.)	Sea Otter	26	13	48.9	14.0	6.0	Fsh.	4	15	1911	Camden, N. J.	Philadelphia, Pa.
117161		(Ga. s.)	Sea Pigeon	13	10	41.7	12.6	4.2	Pass.	1	1902	Oceanua, N. Y.	New York, N. Y.
117025		(St. s.)	Sea Prince	58	27	75.0	18.5	8.5	Tow.	4	250	1901	San Francisco, Cal.	San Francisco, Cal.
116251		(St. s.)	Sea Queen	111	55	100.5	22.0	11.8	Tow.	6	450	1888	do	do
116760		(Ga. s.)	Sea Queen	12	11	48.7	16.4	3.3	Fsh.	2	1897	New Gretna, N. J.	Somers Point, N. J.
207009		(Ga. s.)	Sea Queen	9	8	26.2	9.1	3.0	Fsh.	1	10	1901	Mantowoc, Mich.	Grand Haven, Mich.
207274		(Ga. s.)	Sea Queen	14	8	34.0	11.4	4.3	Fsh.	4	24	1910	Friendship, Me.	Vineyard Haven, Mass.
203600		(Ga. s.)	Sea Queen	11	11	37.0	9.0	4.4	Msc.	2	16	1909	Jackson Harbor, Wis.	Milwaukee, Wis.
200759		(Ga. s.)	Sea Queen	10	7	36.4	9.0	3.0	Pass.	1	20	1912	Balboa, Cal.	Los Angeles, Cal.
202002		(Ga. s.)	Sea Robin	8	8	35.2	11.4	4.0	Fsh.	1	16	1901	Osterville, Mass.	Barnstable, Mass.
117184	K. S. B. H.	(St. s.)	SEA ROVER	199	116	121.0	24.5	15.0	Pass.	7	700	1902	San Francisco, Cal.	San Francisco, Cal.
212047		(Ga. y.)	Sea Torch	16	11	45.1	10.9	5.5	Yet.	2	18	1911	New York, N. Y.	New York, N. Y.
202585	K. V. C. B.	(St. y.)	Sea Urchin	49	33	65.8	15.4	7.8	Yet.	3	1905	Bristol, R. I.	Philadelphia, Pa.
210390		(Ga. s.)	Sea Wall Special	10	8	38.0	10.0	4.7	Pass.	3	30	1912	Galveston, Tex.	Galveston, Tex.
116919		(St. s.)	Sea Wing	39	27	69.5	10.9	5.8	Fsh.	6	1899	Ashland, Ohio	Chicago, Ill.
116943		(St. s.)	Sea Witch	74	37	77.9	20.0	10.0	Tow.	5	1883	San Francisco, Cal.	San Francisco, Cal.
116916		(St. s.)	Sea Witch	13	9	49.9	11.9	4.0	Pass.	2	1898	Brooklyn, N. Y.	Patchogue, N. Y.
206123		(Ga. s.)	Sea Wolf	14	10	41.5	13.0	4.1	Frt.	4	30	1909	Seattle, Wash.	Some, Alaska
211631		(Ga. y.)	Sea Wolf	25	17	47.4	12.3	6.1	Yet.	0	15	1913	Itaymond, Wash.	Seattle, Wash.
211972		(Ga. s.)	Sea Wolf	14	11	39.5	11.0	4.2	Pass.	1	24	1913	Camden, N. J.	Philadelphia, Pa.
212284		(Ga. s.)	Sea Wolf	9	6	30.9	11.8	4.3	Pass.	1	30	1911	Sausalito, Cal.	Los Angeles, Cal.
208279		(Ga. s.)	Seal	7	5	32.7	9.0	2.4	Frt.	1	24	1911	Astoria, Oreg.	Astoria, Oreg.
208504		(Ga. s.)	Seal	9	6	28.8	8.5	3.0	Fsh.	1	30	1911	San Pedro, Cal.	Los Angeles, Cal.
211289		(Ga. s.)	Seal	43	29	58.0	13.2	6.8	Fsh.	0	50	1913	Seattle, Wash.	Seattle, Wash.
209210		(Ga. s.)	Sealshipt No. 38	17	12	39.0	18.0	4.4	Oys.	3	1911	Northport, N. Y.	Cold Spring, N. Y.
211421		(St. s.)	Search	56	38	60.5	16.0	6.8	Fsh.	5	80	1913	Mantowoc, Wis.	Milwaukee, Wis.
108249		(St. s.)	Search Light	95	80	94.8	19.5	0.5	Pass.	0	1884	South Haven, Mich.	Chicago, Ill.
208247		(Ga. s.)	Searchlight	7	7	32.8	8.4	3.0	Pass.	1	12	1910	Ketchikan, Alaska	Ketchikan, Alaska
212051		(Ga. s.)	Searchlight	8	6	36.2	7.4	2.9	Pass.	2	20	1911	Seattle, Wash.	Seattle, Wash.
116917		(St. p.)	Seattle	718	409	176.1	35.4	5.9	Pass.	30	700	1898	do	St. Michael, Alaska
211772		(Ga. s.)	Seattle	81	55	77.0	18.8	9.0	Fsh.	15	110	1913	do	Seattle, Wash.
116954		(St. p.)	Seattle No. 3	548	326	151.0	34.9	6.2	Pass.	26	450	1898	Dutch Harbor, Alaska	St. Michael, Alaska
203384		(St. s.)	Seattle Spirit	81	55	82.8	15.3	9.1	Pass.	7	1906	Ballard, Wash.	Seattle, Wash.
207385		(Ga. s.)	Seavoy	13	11	33.0	11.5	3.9	Frt.	2	16	1910	Frankfort, Mich.	Grand Haven, Mich.
167314		(St. s.)	Seawarhaka	27	17	57.8	13.0	5.0	Pass.	5	1891	Peekskill, N. Y.	Boston, Mass.
120690		(St. s.)	Sebago	28	14	48.4	15.1	6.8	Tow.	1	1883	Portland, Me.	Portland, Me.
207636		(Ga. s.)	Sebasco	15	6	47.1	12.4	3.6	Frt.	2	25	1910	Waldoboro, Me.	do
115704		(St. s.)	Sebenoa	89	44	91.0	18.0	7.2	Pass.	8	1880	Bath, Me.	Rockland, Me.
115323		(St. p.)	Secantus	974	810	214.0	40.5	13.0	Fer.	7	550	1873	Hoboken, N. J.	New York, N. Y.
204425	K. W. O. N.	(St. s.)	SECURITY	397	270	140.5	26.0	15.0	Tow.	17	900	1907	Port Richmond, N. Y.	do
116499		(St. s.)	Sedgwick	87	51	92.2	17.5	6.4	Tow.	6	1892	Brewer, Me.	Savannah, Ga.
116018		(Ga. s.)	Sedonia	9	9	45.0	10.0	3.2	Frt.	1	1884	Somerset County, Md.	Baltimore, Md.
117201		(Ga. s.)	Sedro	13	9	33.8	11.0	3.5	Pass.	2	1900	Port Gamble, Wash.	Port Townsend, Wash.
208342		(Ga. s.)	See-Am	11	7	47.5	11.9	4.0	Pass.	1	20	1911	Coupeville, Wash.	do
211085		(St. p.)	SEANDEE	3,434	3,434	481.5	58.1	21.0	Pass.	85	11,000	1913	Wyandotte, Mich.	Detroit, Mich.

1 Formerly ga. y. Heather.

2 Formerly st. s. Sweepstakes.

3 Formerly st. s. C. W. Standart.

4 Formerly st. s. Adrienne.

5 Formerly st. y. Dunderburg.

6 Formerly st. s. Fannie O.

7 Formerly st. s. Sedgwick.

8 (b) U. S. Q. M. D. Sedgwick.

MERCHANT STEAM VESSELS OF THE UNITED STATES—Continued.

Official No.	Signal letters.	Rtg.	Name of vessel.	Gross tonnage.	Net tonnage.	Length.	Breadth.	Depth.	Service.	Crew.	Indicated horsepower.	When built.	Where built.	Home port (where permanent document issues).
						Feet.	Feet.	Feet.						
201611	K. T. N. V.	St. y.	SEE-LE-RUH	179	122	107.7	21.0	7.1	Yct.	10	225	1904	Mariner Harbor, N. Y.	Philadelphia, Pa.
203464		Ga. y.	Begochet	35	6	57.6	13.1	6.9	Yct.	1		1906	Thomaston, Me.	San Juan, P. R.
115986		Bl. s.	Seguin	96	48	58.1	19.8	9.6	Tow.	6		1884	Bath, Me.	Bath, Me.
116344	K. H. L. T.	Bl. s.	SEGURANCA	4,033	2,806	321.3	15.3	17.4	Pas.	78	2,600	1890	Chester, Pa.	New York, N. Y.
206583		St. s.	SEGURANZA	17	11	45.8	10.4	4.3	Tow.	6	50	1903	New Orleans, La.	Do.
116301		St. s.	Selhome	899	482	152.4	32.2	10.5	Pas.	25	700	1889	Portland, Oreg.	San Francisco, Cal.
205479		Ga. s.	Selhome	7	6	29.3	7.7	3.6	Pas.	1		1908	Bellingham, Wash.	Seattle, Wash.
57781		Ga. s.	Selma	12	6	29.0	12.0	2.8	Fsh.	1	12	1876	Moriches, N. Y.	Patchogue, N. Y.
210730		Ga. s.	Selma	6	6	40.0	10.0	4.4	Oys.	2	7	1912	Carters Creek, Va.	Reedville, Va.
116925		Ga. s.	Selma	29	19	60.0	14.0	7.0	Fsh.	2		1893	Victoria, B. C.	Seattle, Wash.
207620		Ga. y.	Selma	20	19	31.2	8.9	4.8	Frt.	1	12	1908	Marblehead, Mass.	Marblehead, Mass.
206050		Ga. s.	Schmiedede	8	8	45.3	16.8	5.3	Pas.	2		1903	Toms River, N. J.	New York, N. Y.
200110		Ga. s.	Selma	31	29	42.2	21.0	8.7	Tow.	21	1,160	1893	Wyandotte, Mich.	Buffalo, N. Y.
116555		St. s.	SELWYN EDDY	2,846	2,164	343.0	18.2	8.7	Frt.	9		1871	Philadelphia, Pa.	Galveston, Tex.
23973		St. s.	Seminole	65	5	40.0	7.8	3.3	Pas.	50	1,193	1886	do.	New York, N. Y.
116132	K. D. N. S.	St. s.	Seminole	8	5	40.0	11.5	5.0	Yct.	1		1882	New York, N. Y.	Jacksonville, Fla.
116392		Ga. s.	Seminole	16	15	40.0	10.5	4.6	Pas.	2	45	1904	Jersey City, N. J.	New York, N. Y.
205621		Ga. y.	Seminole	11	9	37.1	11.5	4.6	Pas.	1	12	1910	Boston, Mass.	Boston, Mass.
207764		Ga. s.	Seminole	16	16	40.0	11.5	5.0	Yct.	2		1904	Oakland, Cal.	San Francisco, Cal.
208767		*St. p.	Seminole	19	13	44.2	10.1	4.3	Yct.	1		1905	New Rochelle, N. Y.	New York, N. Y.
202591		Ga. y.	Semhall	19	19	48.1	10.5	5.4	Yct.	1	30	1911	Boston, Mass.	Boston, Mass.
208710	L. B. W. F.	Ga. y.	SENATOR	4,048	3,178	410.0	45.4	23.9	Frt.	19	1,450	1896	Wyandotte, Mich.	Detroit, Mich.
116725		St. s.	SENATOR	2,400	1,835	280.0	38.1	19.6	Pas.	74	1,800	1888	San Francisco, Cal.	New York, N. Y.
116511	K. N. J. F.	St. s.	SENATOR	41	11	58.0	16.4	7.4	Fsh.	10	50	1911	Seattle, Wash.	Seattle, Wash.
208333		Ga. s.	Senator	24	16	41.1	13.9	6.2	Fsh.	7	25	1914	do.	Do.
212666		Ga. s.	Senator	293	31	113.5	25.5	13.2	Tow.	14	900	1913	Camden, N. J.	Galveston, Tex.
211527	L. D. C. W.	*St. p.	SENATOR HALEY	280	280	170.0	33.0	5.0	Pas.	20	421	1902	Jeffersonville, Ind.	Vicksburg, Miss.
117128		St. s.	Senator Corbill	98	66	90.1	20.2	10.0	Tow.	5		1902	Rondout, N. Y.	Albany, N. Y.
117218		St. s.	Seneca Rice	2,729	1,911	271.5	40.0	16.4	Pas.	36	2,400	1884	Chester, Pa.	New York, N. Y.
116229	K. C. V. D.	St. s.	Seneca	157	78	136.6	19.0	11.5	Pas.	11	600	1888	Boston, Mass.	Do.
116228	K. F. H. D.	St. s.	Seneca	2,659	1,939	290.0	40.8	13.6	Pas.	23	1,500	1899	Cleveland, Ohio	Buffalo, N. Y.
116277		St. s.	SENeca	65	61	81.8	20.4	9.7	Yct.	10		1901	Brooklyn, N. Y.	Boston, Mass.
117035	K. Q. T. J.	Ga. y.	Seneca	16	11	35.0	12.0	5.3	Frt.	1		1901	Newport News, Va.	Camden, N. J.
203133		Ga. s.	Seneca	8	5	34.8	9.7	4.1	Pas.	1		1906	Mariner Harbor, N. Y.	New York, N. Y.
446590		St. p.	Senecas	20	13	68.4	12.0	3.2	Pas.	2		1892	Moriches, N. Y.	Patchogue, N. Y.
115794		Ga. s.	Senora Brown	10	9	39.0	14.0	2.0	Frt.	2		1881	Portsmouth, Va.	Norfolk, Va.
6903	H. C. N. B.	St. y.	Sentinel	28	22	61.6	13.2	5.1	Yct.	3		1876	Poughkeepsie, N. Y.	New York, N. Y.
22798		St. s.	Sentinel	110	73	102.0	21.2	7.7	Frt.	5	78	1862	East Haddam, Conn.	Do.
115939		St. s.	Sentinel	74	47	102.5	19.0	7.0	Pas.	7		1883	Brooklyn, N. Y.	Do.
116809		St. s.	Sentinel	133	91	101.7	19.8	4.9	Pas.	7		1898	Tacoma, Wash.	Pt. Townsend, Wash.
117010		St. s.	Sentinel	99	19	63.5	20.2	5.3	Frt.	8		1900	Bilox, Miss.	Gulfport, Miss.
205050		*St. p.	Sentinel	40	91	90.1	19.0	4.5	Pas.	3	150	1908	Sacramento, Cal.	San Francisco, Cal.
205058		Ga. s.	Sentinel	10	7	40.4	10.8	4.4	Pas.	1	50	1903	Oakland, Cal.	Do.
206517		Ga. y.	Seaine	41	29	64.4	14.6	4.6	Yct.	2	40	1909	Detroit, Mich.	Detroit, Mich.
209610		St. s.	Seon	55	36	64.0	14.5	4.3	Tow.	2	60	1911	Newberg, Oreg.	Portland, Oreg.
202707		Ga. s.	Sequoyah	15	13	55.0	16.0	3.8	Oys.	1		1905	Pocomoke City, Md.	Newport News, Va.
210593		Ga. s.	Serelda	10	7	32.0	9.8	3.8	Frt.	1	12	1912	Austin, Wash.	Seattle, Wash.
212397		Ga. y.	Serenity	51	45	72.0	18.0	3.3	Yct.	3	25	1912	Annapolis, Md.	New York, N. Y.
116064		Ga. s.	Sergeant	7	7	32.8	14.0	3.4	Pas.	2		1870	Islip, N. Y.	Do.
211803		Ga. s.	Service	13	12	36.0	13.0	4.0	Frt.	2	12	1913	St. Ignace, Mich.	Grand Haven, Mich.
116084		St. s.	Beth Low	82	41	96.0	23.1	8.0	Frb.	8		1885	Brooklyn, N. Y.	New York, N. Y.
208612		Ga. s.	Setrocana	38	25	50.0	16.0	5.6	Fsh.	3	100	1911	Anacortes, Wash.	Pt. Townsend, Wash.
205584		Ga. y.	Sevarg	25	17	49.2	17.3	4.5	Yct.	2	25	1908	Sallsbury, Md.	Baltimore, Md.
205402		Ga. s.	Seven Hells	12	8	40.2	15.0	4.4	Frt.	2		1871	San Francisco, Cal.	San Francisco, Cal.
23852		St. s.	Seven Brothers	46	28	66.0	15.4	6.4	Fsh.	15		1870	Bristol, R. I.	Newport, R. I.
116918		St. s.	Seven Brothers	32	22	48.1	15.3	6.5	Tow.	3		1899	Athens, N. Y.	New York, N. Y.
207755		Ga. s.	Seven Brothers	13	11	40.3	11.4	4.1	Fsh.	6	20	1909	Sea Bright, N. J.	Perth Amboy, N. J.
117191		Ga. s.	Seven Marys	21	21	64.0	16.0	4.0	Fsh.	12		1902	Sallsbury, Md.	Beaufort, N. C.
211350		Ga. s.	Seven Bros.	14	9	34.0	11.5	3.6	Fsh.	6	12	1913	Seattle, Wash.	Seattle, Wash.
210905		*Ga. p.	Seventy Six	5	5	38.0	9.0	1.8	Frt.	1	7	1911	Acorn, Ky.	Louisville, Ky.
109901		St. s.	Sewern	113	77	76.5	28.6	7.0	Pas.	6	70	1891	Baltimore, Md.	Baltimore, Md.
200860		*St. p.	Sewanee	90	90	116.0	25.0	3.2	Tow.	6		1904	Patterson, La.	Brashear, La.
207463		Ga. s.	Sewanaka	24	14	53.5	16.0	6.3	Fsh.	2		1910	Lubec, Me.	Lubec, Me.
204468	K. W. H. D.	St. s.	SEWARD	3,390	2,080	279.2	42.1	32.3	Frt.	29	1,500	1907	Seattle, Wash.	Pt. Townsend, Wash.
210939		Ga. s.	Seymour	65	44	65.8	16.0	8.9	Fsh.	10	90	1913	Tacoma, Wash.	Tacoma, Wash.
204311		Ga. y.	Shad	17	13	43.8	10.0	5.2	Yct.	3		1907	Boston, Mass.	Boston, Mass.
206347	K. W. Q. G.	Ga. y.	Shada	66	42	84.8	15.4	7.0	Yct.	5	100	1908	do.	Wiscasset, Me.
210702		Ga. y.	Shadow	25	17	65.8	10.5	4.7	Yct.	3	400	1912	New York, N. Y.	New York, N. Y.
115180		St. p.	Shady Side	444	329	168.1	27.5	9.5	Pas.	12	850	1873	Bulls Ferry, N. J.	Do.
211757		St. s.	Shady Side	61	41	85.0	20.0	5.5	Pas.	5	75	1913	Croton-on-Hudson, N. Y.	Albany, N. Y.

¹ Formerly st. y. Margaret.

² Formerly (a) British st. s. Shelby.
^b British sch. Selma.

³ Formerly st. y. Dashaway.

⁴ Formerly st. p. (a) Alfred Cooper.
^b G. J. Seufferle.

MERCHANT STEAM VESSELS OF THE UNITED STATES—Continued.

Official No.	Signal letters.	Rtg.	Name of vessel.	Gross tonnage.	Net tonnage.	Length.	Breadth.	Depth.	Service.	Crew.	Indicated horsepower.	When built.	Where built.	Home port (where permanent document issued).	
207424		Ga. s.	Shakan	35	24	59.8	16.5	5.3	Fsh.	2	75	1910	Anacortes, Wash.	Pt. Townsend, Wash.	
206680		Ga. s.	Shallotte	14	13	49.0	12.6	3.8	Frt.	2	1911	Shallotte, N. C.	Wilmington, N. C.		
111208		St. s.	Shamokin	120	72	86.0	25.6	8.0	Frt.	6	300	1868	Tomkins Cove, N. Y.	New York, N. Y.	
10699		St. s.	Shamrock	32	16	60.0	15.2	6.6	Tow.	3	1865	Philadelphia, Pa.	Do.		
116151		Ga. s.	Shamrock	48	37	66.4	20.1	7.4	Pas.	5	1887	Brooklyn, N. Y.	Do.		
116957		Ga. s.	Shamrock	32	21	56.2	16.3	6.9	Fsh.	5	1900	Ballard, Wash.	Seattle, Wash.		
117255		Ga. s.	Shamrock	9	7	34.3	13.2	5.9	Frt.	2	1903	Eastport, Me.	Eastport, Me.		
201668		St. s.	Shamrock	99	67	72.3	18.2	6.2	Pas.	1	1905	Astoria, Oreg.	Pt. Townsend, Wash.		
202678		Ga. s.	Shamrock	9	6	37.7	12.0	4.6	Frt.	1	1905	Winthrop, N. C.	Norfolk, Va.		
202903		Ga. p.	Shamrock	12	12	59.3	13.7	2.7	Tow.	1	1906	Higginsport, Ohio.	Wheeling, W. Va.		
204606		Ga. s.	Shamrock	11	7	34.4	11.3	3.2	Pas.	1	1907	Tacoma, Wash.	Seattle, Wash.		
205201		Ga. s.	Shamrock	8	6	35.6	7.8	3.6	Pas.	1	12	1908	Marshfield, Oreg.	Empire, Oreg.	
206796		St. s.	Shamrock	18	12	37.3	10.7	4.0	Fsh.	3	20	1908	St. James, Mich.	Grand Haven, Mich.	
207068		Ga. p.	Shamrock	11	8	46.6	11.4	3.2	Frt.	3	22	1909	Cut Off, La.	New Orleans, La.	
206678		Ga. s.	Shamrock	13	9	38.5	11.9	4.0	Frt.	3	27	1912	Tacoma, Wash.	Tacoma, Wash.	
211617		Ga. s.	Shamrock	11	13	54.0	11.0	4.3	Msc.	2	20	1913	Supply, N. C.	Wilmington, N. C.	
204163		Ga. p.	Shamrock No. 2	13	13	65.0	15.5	2.1	Tow.	2	1907	Higginsport, Ohio.	Cincinnati, Ohio.		
211148		St. s.	Shannon	19	8	50.1	14.1	3.9	Frt.	1	14	1913	Laban, Va.	Norfolk, Va.	
116577		St. s.	Shark	13	6	41.6	11.2	Δ.6	Tow.	3	47	1893	Gloucester, Mass.	Wicasset, Me.	
206313	L. B. D. N.	Ga. y.	Shark	30	24	74.2	12.4	7.2	Yct.	6	80	1909	Osterville, Mass.	New York, N. Y.	
207995		Ga. s.	Shark	19	13	46.7	11.9	4.8	Fsh.	4	30	1910	Port Orchard, Wash.	Pt. Townsend, Wash.	
206546		Ga. s.	Shark	12	7	40.3	10.3	6.4	Pas.	2	10	1911	Sallsbury, Md.	Philadelphia, Pa.	
206337		Ga. p.	Sharp Shooter	11	7	46.4	12.7	2.2	Frt.	1	1904	Delkus Bluff, Fla.	Jacksonville, Fla.		
206041	K. W. N. J.	St. s.	Shasta	878	517	192.3	41.0	14.0	Frt.	17	1908	Hogatum, Wash.	San Francisco, Cal.		
116917		St. s.	Shaughraun	45	22	60.0	15.4	8.0	Tow.	4	1583	Buffalo, N. Y.	Buffalo, N. Y.		
117072		St. s.	SHAUN REUZ	79	54	65.8	17.2	7.8	Tow.	4	1901	do.	do.		
206179		St. p.	Shaver	368	305	155.0	30.8	6.7	Tow.	11	725	1908	Portland, Oreg.	Portland, Oreg.	
105551		St. s.	Shaw	12	6	40.3	11.0	5.0	Tow.	3	1899	Millville, N. J.	Portland, Me.		
210357		Ga. s.	Shaw	11	7	36.1	12.7	4.0	Frt.	1	32	1912	Shaw Island, Wash.	Pt. Townsend, Wash.	
116137	K. D. P. J.	St. s.	Shawmut	1,624	1,100	250.0	36.0	18.8	Frt.	22	5,500	1879	Sunderland, England	Philadelphia, Pa.	
203134		Ga. s.	Shawnee	8	5	34.8	9.7	4.1	Pas.	1	1906	Mariner Harbor, N. Y.	New York, N. Y.		
117217		Ga. s.	Shearwater	9	6	46.0	9.0	3.5	Pas.	1	1902	Jacksonville, Fla.	Jacksonville, Fla.		
204762		Ga. s.	Sheba	8	7	39.7	8.6	2.7	Pas.	2	30	1907	Portland, Oreg.	Cos Bay, Oreg.	
115119		St. p.	Sheboygan	623	461	208.1	50.6	12.8	Frt.	20	500	1869	Mantowoc, Wis.	Duluth, Minn.	
116093		St. s.	Sheboygan	62	31	65.5	17.6	8.6	Tow.	3	125	1886	Sheboygan, Wis.	Buffalo, N. Y.	
203063		Ga. s.	Sheepshead	13	11	43.2	12.4	4.1	Pas.	2	1906	Brooklyn, N. Y.	New York, N. Y.		
203759	K. V. S. H.	Ga. y.	Shella	47	39	56.9	17.9	7.1	Yct.	2	28	1906	West Haven, Conn.	New Haven, Conn.	
203627		St. s.	SHELDON PARKS	6,611	5,049	540.0	56.0	31.0	Pas.	21	1,760	1907	Superior, Wis.	Cleveland, Ohio.	
210370		Ga. s.	SHELLONIA II	9	9	31.0	8.0	4.0	Pas.	1	24	1912	Grafton, Ill.	Chicago, Ill.	
116067		St. s.	Shellkop	173	101	135.0	23.0	9.6	Pas.	9	1900	Alameda, Cal.	Pt. Townsend, Wash.		
116623		St. s.	Shenandoah	2,251	1,890	308.0	43.0	21.0	Frt.	18	1,200	1894	West Bay City, Mich.	Duluth, Minn.	
206329		St. s.	SHEENAG	8,047	6,498	550.8	58.2	33.0	Frt.	24	1,800	1909	Pittsburg, Pa.	Pittsburg, Pa.	
116258		Ga. s.	Shenecossett	14	12	41.1	11.4	5.5	Yct.	2	20	1889	Noank, Conn.	New London, Conn.	
202318	K. V. B. H.	Ga. y.	Shepherdess	101	100	95.6	22.3	11.8	Yct.	9	45	1905	Essex, Mass.	Philadelphia, Pa.	
116545		Ga. s.	Sherman S. Benner	7	7	27.6	10.9	6.6	Fsh.	1	1892	Bremen, Me.	Portland, Me.		
209869		Ga. s.	Shetucket	28	14	56.6	18.0	5.0	Pas.	1	90	1912	Noank, Conn.	New London, Conn.	
117170		Ga. s.	Shibboleth	14	9	48.5	13.6	3.3	Fsh.	3	22	1902	Punta Gorda, Fla.	Jacksonville, Fla.	
208440		Ga. p.	Shifter No. 2	13	11	65.4	12.0	2.0	Pas.	2	18	1911	Sards, Ohio.	Cincinnati, Ohio.	
116625		Ga. s.	Shiloh	6	6	25.4	11.3	4.8	Msc.	1	1894	Westport, Me.	Boothbay, Me.		
116701		St. s.	Shiloh	84	57	83.0	22.6	4.0	Frt.	7	1895	Tarboro, N. C.	Newbern, N. C.		
206531		Ga. s.	Shima Maru	15	10	45.0	10.4	5.1	Frt.	1	75	1909	Stockton, Cal.	San Francisco, Cal.	
210482		Ga. s.	Shine-on	7	6	24.5	7.2	3.3	Fsh.	2	10	1912	Plum Island, Wis.	Milwaukee, Wis.	
17016		St. p.	Shinnecock	650	467	160.0	33.0	13.0	Fer.	8	325	1866	Brooklyn, N. Y.	New York, N. Y.	
116712		St. p.	SHINNCOCK	1,205	786	260.0	35.0	14.3	Pas.	59	1,600	1896	Wilmington, Del.	Do.	
203297		Ga. y.	Shinnecock	24	16	52.6	11.0	5.7	Yct.	2	1906	Mariner Harbor, N. Y.	Do.		
211867		Ga. p.	Shirley	11	10	50.2	11.5	3.0	Pas.	1	20	1911	Raymond City, W. Va.	Pittsburgh, Pa.	
206015		Ga. s.	Shirley II	37	25	67.3	16.3	4.9	Pas.	2	50	1911	South Jacksonville, Fla.	Jacksonville, Fla.	
206912		Ga. s.	SHIRLEY TIZ	11	11	45.1	9.0	4.1	Pas.	2	25	1911	Lake Providence, La.	Vicksburg, Miss.	
204509	K. W. H. P.	St. s.	Shna-Yak	899	452	188.7	39.8	12.8	Frt.	20	1907	Winslow, Wash.	San Francisco, Cal.		
116384		St. s.	Shobola	117	68	90.0	22.2	9.8	Tow.	7	450	1891	Philadelphia, Pa.	New York, N. Y.	
200486		Ga. s.	Shokokon	9	9	36.4	8.4	3.8	Pas.	1	1903	Lomax, Ill.	Chicago, Ill.		
206077		Ga. s.	Shokokon	30	28	50.0	10.0	6.0	Pas.	2	40	1911	Muskegon, Mich.	Hurlington, Iowa.	
117108		St. s.	Shooter Island	76	52	72.9	20.1	8.8	Fer.	4	1902	Shooters Island, N. Y.	New York, N. Y.		
116706		St. p.	Short Cut	81	81	97.0	25.0	4.5	Fer.	3	1890	Pittsburgh, Pa.	Pittsburgh, Pa.		
206083	K. W. P. D.	St. s.	Shoshone	646	341	175.8	38.0	12.8	Frt.	19	1906	Fairhaven, Cal.	San Francisco, Cal.		
200110		St. p.	Shoshone	11	7	53.8	9.9	3.0	Pas.	3	72	1908	Coeur d'Alene, Idaho	Pt. Townsend, Wash.	
207285	L. B. J. V.	Ga. y.	Shrewsbury	77	41	94.4	15.0	7.7	Yct.	1	200	1910	Boston, Mass.	Perth Amboy, N. J.	
202814		Ga. s.	Show Me	9	6	30.6	9.1	3.7	Msc.	1	1906	Juneau, Alaska	Juneau, Alaska		
200686		Ga. s.	Shui Cha	28	23	58.8	15.6	4.5	Msc.	1	50	1912	Morehead City, N. C.	New York, N. Y.	
204278		Ga. s.	Shui Yasta	11	11	48.4	10.3	5.0	Pas.	3	20	1907	Sault Ste. Marie, Mich.	Calro, Ill.	
218078		Ga. y.	Shur	43	23	50.2	12.6	5.2	Yct.	2	40	1906	Lynn, Mass.	Niagara Falls, N. Y.	
208610	K. V. Q. P.	Ga. y.	Shur	28	29	72.8	12.5	7.2	Yct.	1	120	1906	South Boston, Mass.	Gloucester, Mass.	

1 Formerly st. s. Ruth.
 2 Formerly st. s. General Geo. G. Meade.
 3 Formerly ga. y. Idaho.

4 Formerly st. s. Anna Shaw.
 5 Formerly British st. s. Enchantress.
 6 Formerly st. p. Monticello.

7 Formerly ga. y. Elmore.
 8 Formerly ga. y. Topsy.
 9 Formerly ga. y. Mona.

10 Formerly ga. y. Friendship V.
 11 Formerly ga. y. Tyche.

MERCHANT STEAM VESSELS OF THE UNITED STATES—Continued.

Official No.	Signal letters.	Rig.	Name of vessel.	Gross tonnage.	Net tonnage.	Length.	Breadth.	Depth.	Service.	Crew.	Indicated horsepower.	When built.	Where built.	Home port (where permanent document issued).
						Feet.	Feet.	Feet.						
211999		*St. p.	Shusama	49	31	79.8	20.9	3.9	Frt.	24	100	1913	Fairbanks, Alaska	Eagle, Alaska.
211918	L. D. O. J.	St. y.	SHALIA	352	308	260.6	27.0	17.3	Yel.	24	1,200	1913	Wilmington, Del.	Chicago, Ill.
117179	K. R. W. O.	St. s.	SIBERIA	11,284	5,655	531.7	63.2	21.3	Pas.	282	18,000	1902	Newport News, Va.	New York, N. Y.
117265		*St. p.	SIBILLA	35	35	65.4	16.0	4.2	Tow.	4		1903	Plaquemine, La.	Morgantown, La.
116321		Ga. s.	SIBYL	11	9	37.0	14.0	5.5	Pas.	1		1890	Nyaok, N. Y.	Wilmington, Del.
117133	K. R. S. W.	Ga. y.	SIBYL	27	26	67.6	15.5	5.2	Yel.	4		1902	Port Jefferson, N. Y.	Hartford, Conn.
210226		Ga. s.	Siedla	5	5	23.8	7.2	3.2	Fsh.	4	10	1911	Milwaukee, Wis.	Milwaukee, Wis.
907779		Ga. s.	Sickle	24	21	59.8	17.2	3.8	Fsh.	12	20	1910	Williston, N. C.	Beaufort, N. C.
115715		*St. p.	Sidney	540	378	221.3	35.5	5.6	Pas.	45	366	1880	Wheeling, W. Va.	Chicago, Ill.
203909		Ga. s.	Sidney	14	9	39.9	10.2	3.9	Pas.	1	20	1907	Ballard, Wash.	Seattle, Wash.
115241		Ga. s.	Sidney Smith	12	11	30.4	12.9	3.8	Frt.	2		(†)	Fairhaven, N. J.	Greenport, N. Y.
116377		St. s.	Sidney O. Neff	435	333	149.6	30.3	10.4	Frt.	11	350	1890	Manitowoc, Wis.	Grand Haven, Mich.
116775		St. s.	Sidonia	13	7	44.4	12.2	5.0	Fsh.	4		1897	do	do
203178	K. V. L. M.	Ga. y.	Sigllinde	62	58	60.7	20.2	9.2	Yel.	7		1906	New York, N. Y.	New York, N. Y.
116296	K. Q. H. P.	St. s.	SIERRA	5,989	3,745	400.0	50.2	18.1	Pas.	105	8,244	1900	Philadelphia, Pa.	San Francisco, Cal.
203757		St. s.	SIERRA	4,846	4,287	438.7	52.0	23.0	Frt.	25	1,250	1908	Toledo, Ohio	Duluth, Minn.
117388	K. R. M. V.	Ga. y.	Siesta	44	30	67.1	15.0	3.3	Yel.	4		1900	Croton, N. Y.	Burlington, N. J.
203331	K. Q. B. H.	St. s.	Siesta	32	32	57.7	15.1	8.4	Yel.	2		1900	New Bedford, Mass.	Rockport, Me.
127030		St. s.	SIGNEUR DE MONTS	469	318	155.5	32.0	7.7	Pas.	14	1,000	1901	Philadelphia, Pa.	Portland, Me.
116911	L. D. J. K.	Ga. y.	Signal	14	11	37.7	15.0	0.2	Yel.	2		1883	Braintree, Mass.	Boston, Mass.
211071		Ga. s.	Sinesa	11	12	39.1	10.0	3.4	Pas.	1	21	1913	Piermont, N. Y.	Baltimore, Md.
203784		Ga. s.	Sigwan	18	14	44.5	14.8	4.2	Oys.	2	30	1906	Dames Point, Fla.	Jacksonville, Fla.
211250		Ga. s.	Silas McLoon	26	15	62.3	14.5	6.1	Frt.	2	50	1913	Hartford, Conn.	Bridgport, Conn.
116523		St. s.	Silx	141	112	98.0	17.5	9.6	Cnl.	4	250	1892	East Boothbay, Me.	Rockland, Me.
210470		Ga. y.	Silvan	201	103	101.2	21.0	7.2	Yel.	5	150	1912	Lockport, N. Y.	Cold Spring, N. Y.
208741		Ga. p.	Silver Beant	15	11	45.8	7.9	2.0	Pas.	1	20	1910	Tottenville, N. Y.	Plattsburg, N. Y.
210759		Ga. s.	Silver Bear	24	19	45.6	14.0	5.8	Fsh.	7	30	1912	Morrison, Mo.	St. Louis, Mo.
116810		Ga. s.	Silver Chief	10	8	37.6	13.0	3.5	Tow.	3		1898	Tacoma, Wash.	Tacoma, Wash.
209706		Ga. s.	Silver City	21	14	47.8	14.2	3.2	Pas.	2	35	1912	Charlevoix, Mich.	Grand Haven, Mich.
140865		St. s.	Silver Dollar	9	7	44.0	9.9	3.7	Tow.	1		1912	Tampa, Fla.	Tampa, Fla.
211551		Ga. s.	Silver Heels	11	9	40.5	10.5	4.4	Pas.	1	25	1913	Buffalo, N. Y.	Buffalo, N. Y.
204281		Ga. s.	Silver King	13	8	43.2	12.2	3.8	Pas.	1		1907	Chicago, Ill.	Chicago, Ill.
210110		Ga. s.	Silver King	16	11	45.7	10.6	4.8	Pas.	2	36	1907	Bolivar, Tex.	Galveston, Tex.
203274		Ga. s.	Silver Leaf	9	8	31.5	9.5	4.0	Fsh.	2	10	1905	Rose Bluff, La.	Irishear, La.
3679		St. s.	Silver Spray	64	109.2	21.9	8.3	3.4	Pas.	7	130	1894	West De Pere, Wis.	Milwaukee, Wis.
116110		Ga. s.	Silver Spray	10	6	48.0	12.3	2.6	Frt.	1		1896	Ludington, Mich.	Chicago, Ill.
116676		St. s.	Silver Spray	38	26	54.0	15.8	6.0	Tow.	4		1896	Crisfield, Md.	Newport News, Va.
116851		St. s.	Silver Spray	33	22	68.4	10.7	6.5	Fsh.	3		1898	West Bay City, Mich.	Marquette, Mich.
210122		Ga. s.	Silver Spray	13	11	43.8	13.0	3.6	Pas.	1	25	1905	Sandusky, Ohio	Sandusky, Ohio
212128		Ga. s.	Silver Spray	20	17	52.4	13.4	3.8	Msc.	1	30	1914	Brooklyn, N. Y.	Patchogue, N. Y.
203522		Ga. s.	Silver Spring	14	11	47.7	11.0	3.5	Msc.	3	15	1906	Marshallberg, N. C.	Beaufort, N. C.
116104		St. s.	Silver Star	75	42	73.5	14.7	4.8	Pas.	5		1896	Ladies Island, S. C.	Charleston, S. C.
116791		St. s.	Silver Star	20	13	65.0	10.0	5.0	Pas.	7		1897	Brower, Mo.	Relfast, Mo.
207120		Ga. s.	Silver Star	9	9	32.0	9.6	3.6	Fsh.	2	12	1906	Pittsburgh, Pa.	St. Louis, Mo.
116255		Ga. s.	Silver Wave	28	19	54.8	16.9	5.2	Frt.	4	30	1899	Two Rivers, Wis.	Grand Haven, Mich.
116901	K. P. G. L.	Ga. y.	Sinlar	39	27	55.2	15.0	7.9	Yel.	4	20	1889	Bandon, Oreg.	Nome, Alaska.
116991		St. s.	Sinon Langell	845	677	195.3	34.6	13.7	Frt.	17	575	1886	South Boston, Mass.	New York, N. Y.
116987		St. s.	SIMON J. MURPHY	4,869	3,770	435.5	51.5	28.0	Frt.	25	1,150	1900	St. Clair, Mich.	Duluth, Minn.
207912		Ga. y.	Simple Life	27	15	45.8	16.5	3.4	Yel.	2	40	1910	Wyandotte, Mich.	Do.
203313		Ga. y.	Simplyly	21	17	48.3	10.5	5.5	Yel.	2		1906	Jacksonville, Fla.	Jacksonville, Fla.
117248		St. s.	SINALOA	4,539	3,503	416.0	50.0	24.0	Pas.	23	1,500	1903	Astoria, N. Y.	New York, N. Y.
204990		Ga. s.	Sinaloa	34	10	64.2	14.2	5.0	Pas.	1	70	1907	West Bay City, Mich.	Duluth, Minn.
210153		Ga. y.	Slubad	18	12	45.6	10.0	4.6	Yel.	0	70	1907	San Francisco, Cal.	San Francisco, Cal.
116561		Ga. s.	Sindbad	9	7	32.7	14.0	3.3	Pas.	3		1886	Detroit, Mich.	Detroit, Mich.
200027		Ga. s.	Sineth	7	7	28.0	11.5	5.8	Fsh.	1		1892	Bayport, N. Y.	New York, N. Y.
95750		St. s.	Sinox	52	26	71.0	16.5	8.6	Tow.	8		1883	Camden, Me.	Mt. Desert Ferry, Me.
200052	K. T. P. H.	St. y.	Sinox	55	37	102.4	11.6	5.8	Yel.	6	350	1904	Green Bay, Wis.	Duluth, Minn.
208278	L. H. S. II.	St. s.	Stoux	161	260	148.3	24.2	14.8	Pas.	12	1,000	1910	Bristol, R. I.	New York, N. Y.
116477		St. s.	Sir Arthur	28	19	58.6	14.6	6.2	Fsh.	5		1892	Seattle, Wash.	Seattle, Wash.
116723		St. s.	SIR HENRY BESSEMER	4,321	3,293	413.2	48.0	24.0	Frt.	25	2,000	1896	Boston Harbor, Mich.	Grand Haven, Mich.
207576		Ga. s.	Sir Knight	7	6	30.0	9.5	4.0	Pas.	1	18	1909	Cleveland, Ohio	Duluth, Minn.
203170		St. s.	SIR THOMAS SHAUGHNESSY	6,276	4,665	480.0	52.2	30.2	Frt.	24	1,650	1906	Harbor Springs, Mich.	Grand Haven, Mich.
116736		St. s.	SIR WM. FAIRBAIN	4,219	3,181	424.6	45.8	27.8	Frt.	25	1,800	1896	Wyandotte, Mich.	Cleveland, Ohio.
116732		St. s.	SIR WILLIAM SIEMENS	4,344	3,293	413.2	48.0	24.0	Frt.	25	2,000	1896	do	Duluth, Minn.
116039		Ga. s.	Siron	5	5	23.0	12.3	3.4	Fsh.	1		1885	Cleveland, Ohio	Do.
210713		Ga. s.	Sirona	13	11	38.2	0.2	1.7	Frt.	1	10	1912	Noank, Conn.	Sag Harbor, N. Y.
206049		Ga. y.	Sirion	21	21	51.2	13.4	7.7	Yel.	3	15	1909	San Diego, Cal.	San Diego, Cal.
115774		St. p.	Sirtus	693	711	229.0	32.5	11.1	Pas.	21	900	1881	Marblehead, Mass.	Marblehead, Mass.
200251		St. s.	SIRIUS	4,470	3,143	416.0	50.3	21.0	Frt.	22	1,500	1903	Chester, Pa.	New York, N. Y.
206742		Ga. s.	Sirius	22	15	44.0	14.0	5.4	Fsh.	1	35	1912	Chicago, Ill.	Cleveland, Ohio.
23044		Ga. s.	Sirocco	17	14	46.0	18.2	3.2	Frt.	2		1867	Seattle, Wash.	Seattle, Wash.
									Frt.	2		1867	Jamesport, N. Y.	Raedville, Va.

* Formerly ga. y. Marie.

* Formerly st. s. Quaker City.

* Formerly st. s. a City of Quincy.

* Formerly st. s. b Tanwha.

* Formerly st. s. c British, Tanwha.

* Formerly st. y. Louise Harbrecht.

* Formerly st. s. Bloomer Girl.

* Formerly st. s. a Henry Marshall.

* Formerly st. s. b Jesse Spaulding.

* Formerly st. y. Little Sovereign.

* Formerly st. s. R. L. Ireland.

† Rebuilt, 1891.

MERCHANT STEAM VESSELS OF THE UNITED STATES—Continued.

Official No.	Signal letters.	Rig.	Name of vessel.	Gross tonnage.	Net tonnage.	Length.	Breadth.	Depth.	Service.	Crew.	Indicated horsepower.	When built.	Where built.	Home port (where permanent document issues).
208850		Ga. s.	Sis.	10		Feet.	Feet.	Feet.	Frt.	2	25	1911	Shelton, Wash.	Tacoma, Wash.
201468		Ga. y.	Sisama	19	7	32.2	12.1	5.1	Yct.	3		1904	Detroit, Mich.	Detroit, Mich.
210271		Ga. s.	Sisco	12	8	35.5	10.9	5.0	Frt.	2	20	1912	Port Richmond, N. Y.	New York, N. Y.
201825		St. y.	Sisilina	67	45	115.8	12.5	7.6	Yct.	13		1905	New York, N. Y.	Do.
210872	L. C. S. K.	St. s.	Sisklyou	884	623	204.1	41.5	14.2	Frt.	20	800	1912	Hoquiam, Wash.	San Francisco, Cal.
211437		Ga. y.	Sispudfl	29	23	62.6	12.1	6.4	Yct.	2	50	1913	New York, N. Y.	New York, N. Y.
211598		Ga. s.	Sitka	74	50	73.0	18.4	8.1	Fsh.	10	75	1913	Seattle, Wash.	Seattle, Wash.
207807		Ga. s.	Sluslaw	11	9	35.0	9.0	3.0	Pas.	2	10	1910	Acme, Oreg.	Newport, Oreg.
117037		Ga. s.	Siva	33	30	55.0	16.6	5.0	Oys.	3		1901	Stratford, Conn.	New York, N. Y.
116866		*St. p.	Skagit Queen	327	198	125.5	25.7	4.6	Pas.	12	68	1808	West Seattle, Wash.	Seattle, Wash.
204495		Ga. s.	Skate	10	7	31.1	10.8	3.2	Pas.	1		1907	Ballard, Wash.	Do.
116330		St. s.	Skater	92	63	80.0	23.0	7.0	Pas.	7		1890	Detroit, Mich.	Duluth, Mich.
208080		Ga. s.	Skeeter	12	8	45.9	8.2	2.4	Pas.	1		1906	Coupeville, Wash.	Seattle, Wash.
117109		St. y.	Skino	45	30	73.5	11.7	8.4	Yct.	4		1901	Elizabeth, N. J.	Pittsburgh, Pa.
206715		Ga. s.	Skibo	11	8	40.7	10.2	4.5	Yct.	1	18	1909	Atlantic City, N. J.	Somers Point, N. J.
204420	K. W. G. M.	Ga. y.	Skidbladmir	76	55	90.0	15.8	6.0	Yct.	6	300	1907	Wilmington, Cal.	Los Angeles, Cal.
203079		Ga. s.	Skidoo	18	12	37.4	15.6	4.8	Pas.	2		1906	Holland, Mich.	Grand Haven, Mich.
205022		Ga. s.	Skimmer	30	19	61.2	14.0	4.0	Pas.	3	60	1908	Bentley, Cal.	San Francisco, Cal.
206380		*Gla. p.	Skimmer	19	19	75.4	18.2	2.7	Yct.	2	50	1910	Galveston, Tex.	Baltimore, Md.
202897	K. V. G. N.	St. y.	Skipaki	22	7.8	10.5	5.6	Yct.	6	6		1906	Bristol, R. I.	New York, N. Y.
206542		Ga. s.	Skipaway	10	9	31.8	8.5	3.9	Pas.	4	20	1907	Hoboken, N. J.	Do.
115779		St. s.	Skip Jack	15	8	47.0	10.6	5.5	Pas.	4	74	1882	New London, Conn.	New London, Conn.
206648		Ga. s.	Skipjack	10	7	32.8	11.2	4.8	Fsh.	2	10	1912	Seattle, Wash.	Seattle, Wash.
202615		Ga. s.	Skipper	11	8	43.0	14.0	3.5	Fsh.	1		1905	Flatlands, N. Y.	Cold Spring, N. Y.
204921		Ga. s.	Skipper	10	6	36.8	11.7	4.0	Frt.	2		1908	Mount Pleasant, S. C.	Charleston, S. C.
208137		Ga. s.	Skipper	16	11	62.3	11.3	4.3	Tow.	2	50	1910	West Lake, La.	Galveston, Tex.
209803		*St. p.	Skookum	302	173	112.0	26.8	5.6	Pas.	5	400	1904	Aberdeen, Wash.	Seattle, Wash.
202818		Ga. s.	Skookum	12	8	54.5	11.0	2.5	Pas.	1		1905	Stanwood, Wash.	Do.
206368		Ga. s.	Skookum	14	9	41.8	11.1	4.6	Frt.	2	50	1909	Seattle, Wash.	Do.
121191	K. R. B. P.	Ga. y.	Skylark	19	16	61.0	10.2	5.2	Yct.	2		1901	New York, N. Y.	New York, N. Y.
206582		Ga. y.	Skylark	29	20	54.7	14.7	4.8	Yct.	3	40	1910	Toms River, N. J.	Do.
212386		*St. p.	BLACK BARRETT	195	195	139.4	32.8	6.4	Frt.		450	1914	Ambridge, Pa.	Cincinnati, Ohio.
209396		Ga. s.	Slacum Broe	9	8	35.6	10.5	3.4	Frt.	2	11	1911	Hollingsbroke Creek, Md.	Baltimore, Md.
209464	L. C. G. N.	St. s.	BLATINGTON	221	150	95.1	25.0	12.2	Tow.	7	750	1911	Port Richmond, N. Y.	New York, N. Y.
211209		Ga. s.	Sloga II	23	16	45.7	13.6	5.7	Fsh.	8	30	1913	Tacoma, Wash.	Tacoma, Wash.
117185		Ga. s.	Sly Fox	7	7	36.9	12.9	3.6	Frt.	2		1902	Crittenden, Va.	Norfolk, Va.
210359		Ga. s.	Smille	7	7	30.5	9.6	4.0	Frt.	1	12	1912	Astoria, Oreg.	Pt. Townsend, Wash.
105983		St. s.	Smith	191	130	127.0	21.7	10.5	Tow.	7	600	1881	Hullalo, N. Y.	Milwaukee, Wis.
202402		Ga. s.	Smith Brothers	9	7	28.4	12.0	3.7	Fsh.	2	8	1903	Greenwich, Ct. I.	Newport, R. I.
211119		St. s.	Smith Bros.	166	128	82.0	23.5	6.1	Frt.	5	60	1913	Hridgeport, Conn.	New Haven, Conn.
67887		St. s.	Smith, Davis & Co.	131	110	95.0	17.6	9.2	Cnl.	3	85	1886	Lockport, N. Y.	New York, N. Y.
204190		St. s.	SMITH THOMPSON	4,786	4,227	438.7	62.0	23.9	Frt.	22	1,400	1907	Toledo, Ohio	Oswego, N. Y.
96543		St. p.	SMITHFIELD	725	353	202.7	29.6	10.1	Pas.	15	1,200	1901	Elizabeth, N. J.	New York, N. Y.
202322		Ga. s.	Smiths	17	11	47.1	14.6	4.2	Oys.	1	28	1905	Alameda, Cal.	San Francisco, Cal.
211558		Ga. s.	Smyrna	43	24	58.1	10.2	5.3	Frt.	6	65	1913	Cambridge, Md.	Wilmington, Del.
210755		Ga. s.	Smyth	15	10	49.3	11.2	9.0	Tow.	0	50	1912	Beaumont, Tex.	Port Arthur, Tex.
206705		*Gla. p.	Snall	13	8	52.0	11.5	3.0	Pas.	2	24	1909	Madison, Ill.	St. Louis, Mo.
202912		Ga. s.	Snapper	39	27	70.7	14.2	4.6	Frt.	5		1906	Pocomoke City, Md.	Annapolis, Md.
116646		Ga. s.	Snapshot	13	12	40.6	9.9	4.3	Pas.	1	25	1912	Boston, Mass.	Boston, Mass.
201704		Ga. s.	Sneak	5	5	30.0	13.7	3.3	Oys.	1		1886	Northport, N. Y.	Hridgeport, Conn.
208431		Ga. y.	Snipe	21	14	54.6	10.2	5.5	Yct.	2		1914	Boston, Mass.	New York, N. Y.
201797		Ga. s.	Snoopsy	21	21	40.0	24.4	2.5	Frt.	2	24	1911	Poplar, Mont.	Great Falls, Mont.
115673		Ga. s.	Snow Ball	7	7	37.0	10.4	3.0	Fsh.	1		1900	Ballard, Wash.	Juneau, Alaska
211184	L. C. V. W.	Ga. s.	Snow Flake	5	5	27.5	11.0	3.7	Fsh.	1		1879	Kingston, R. I.	Newport, R. I.
202147		Ga. s.	SOCONY	3,663	2,223	321.7	46.2	27.5	Frt.	29	1,800	1913	Camden, N. J.	New York, N. Y.
210716		St. p.	Sockeye	7	5	36.7	10.4	3.4	Fsh.	1		1905	Ballard, Wash.	Seattle, Wash.
211142		Ga. s.	Sod	32	32	64.0	10.0	3.8	Pas.	2	15	1912	Roseville, Ark.	St. Louis, Mo.
206583		Ga. s.	Sofee II	15	10	38.0	12.9	4.9	Fsh.	5	20	1913	Tacoma, Wash.	Seattle, Wash.
115694		St. p.	Sokol	11	7	34.0	12.0	4.2	Fsh.	7	20	1908	do	Do.
207906		St. p.	Solano	3,640	3,067	407.0	65.5	17.4	Frt.	17	2,000	1879	San Francisco, Cal.	San Francisco, Cal.
211618	L. D. F. W.	Ga. s.	Solano	8	5	39.9	9.3	4.1	Frt.	1	30	1910	do	Do.
78646		St. s.	Solano	926	926	198.2	42.7	14.1	Frt.	23	650	1913	Raymond, Wash.	Do.
210133	L. C. K. W.	Ga. s.	Sol and Louis	15	9	54.9	13.5	3.0	Pas.	1	35	1886	Crisfield, Md.	Norfolk, Va.
23505		St. s.	Sol Duc	1,085	667	189.0	31.5	22.6	Pas.	40	1,500	1912	Seattle, Wash.	Seattle, Wash.
96391		Ga. s.	Solferino	19	13	41.5	17.5	4.2	Frt.	1		1807	San Francisco, Cal.	San Francisco, Cal.
116874		St. s.	Solictor	19	19	44.9	13.5	6.0	Tow.	4		1898	Baltimore, Md.	Baltimore, Md.
211160		Ga. s.	Solictor	56	38	70.5	17.2	8.2	McC.	4	175	1899	do	Newport, R. I.
211682		Ga. s.	Solictor	15	11	38.5	13.3	4.3	Tow.	1	40	1913	Norfolk, Va.	Norfolk, Va.
116687		St. s.	Somewhat	14	9	33.3	11.1	4.0	Pas.	1	16	1913	Bremerton, Wash.	Seattle, Wash.
22876		St. s.	Somers Point	20	14	70.1	14.4	5.0	Pas.	3		1895	Nyack, N. Y.	Somers Point, N. J.
		St. p.	Somerset	538	355	149.0	34.0	11.7	Fer.	8	300	1862	Brooklyn, N. Y.	New York, N. Y.

¹ Formerly st. y. Vitesse.

² Formerly st. y. Sisilina.

³ Formerly ga. y. Franela.

⁴ Formerly st. s. Albert J. Wright.

⁵ Formerly st. p. Hampton.

⁶ Formerly ga. s. James G. Bennett.

⁷ Formerly st. s. Harvey E. Burch.

⁸ Formerly U. S. S. Somers.

MERCHANT STEAM VESSELS OF THE UNITED STATES—Continued.

Official No.	Signal letters.	Rtg.	Name of vessel.	Gross tonnage.	Net tonnage.	Length.	Breadth.	Depth.	Service.	Crew.	Indicated horsepower.	When built.	Where built.	Home port (where permanent document issues).
116745		Ga. s.	Somersel.....	6	5	Feet. 47.0	Feet. 10.9	Feet. 3.2	Pas.	2	1894	Lawsonia, Md.	Washington, D. C.
20-533	L. B. V. G.	St. s.	SOMERSET.....	3,648	2,300	309.1	46.2	19.3	Pas.	54	2,800	1911	Camden, N. J.	Boston, Mass.
2027.3		St. s.	SOMERVILLE.....	1,197	814	191.4	44.0	15.3	Fer.	6	1,500	1905	Wilmington, Del.	New York, N. Y.
116141		St. s.	Sommers N. Smith.....	52	26	66.6	16.0	7.2	Tow.	3	1837	Philadelphia, Pa.	Rockland, Mo.
116734	K. M. T. W.	St. s.	SOMMERS N. SMITH.....	211	79	105.0	21.1	14.2	Tow.	10	400	1896	Newport News, Va.	Wilmington, Del.
20-446		Ga. s.	Sonlayett.....	14	9	52.8	12.3	4.4	Tow.	2	75	1909	Seattle, Wash.	Seattle, Wash.
116783		*St. p.	Sonoma.....	139	139	123.5	20.6	4.2	Pas.	18	229	1897	Parkersburg, W. Va.	Wheeling, W. Va.
115298		*St. p.	SONOMA.....	305	250	135.0	29.0	6.5	Pas.	14	60	1874	San Francisco, Cal.	San Francisco, Cal.
117000	K. Q. L. V.	St. s.	SONOMA.....	6,279	3,911	400.0	50.2	21.3	Pas.	118	8,729	1900	Philadelphia, Pa.	Do.
117266		St. s.	SONOMA.....	4,539	3,503	416.0	50.0	24.0	Frt.	21	1,300	1903	West Bay City, Mich.	Duluth, Minn.
117158		St. s.	SONORA.....	3,630	2,731	353.2	48.0	24.0	Frt.	24	1,198	1902	West Superior, Wis.	Do.
204135		St. s.	Sonora.....	8	5	34.8	9.7	4.1	Tow.	2	1906	Mariner Harbor, N. Y.	Buffalo, N. Y.
116056		St. s.	Sophia.....	37	19	47.7	11.3	4.7	Tow.	4	1894	Lake Bay, Wash.	Seattle, Wash.
116529		St. s.	Sophia.....	100	50	81.4	23.9	7.4	Frt.	6	150	1892	Boston, Mass.	Rockland, Mo.
117054		Ga. s.	Sophia Johnson.....	43	29	54.9	16.2	8.4	Fsh.	6	8	1901	Port Angeles, Wash.	Seattle, Wash.
117193		Ga. s.	Sophia A. Durrn.....	31	31	66.0	19.0	5.3	Msc.	2	1902	Baltimore, Md.	Cape Charles, Va.
209626		*St. p.	Sophia M. Gardner.....	91	91	118.6	25.3	3.5	Tow.	5	174	1912	Point Pleasant, W. Va.	Kansas City, Mo.
115255		Ga. s.	Sophia Van Name.....	20	19	46.0	18.0	4.4	Mec.	2	1874	Glencove, N. Y.	Greenport, N. Y.
2398		St. s.	Sophie.....	46	23	69.4	17.4	7.0	Tow.	6	1862	Wilmington, Del.	Savannah, Ga.
127429		Ga. s.	Sophie.....	14	9	46.6	10.7	3.5	Frt.	1	1900	Warrenton, Oreg.	Astoria, Oreg.
157320		Ga. s.	Sophie.....	8	7	34.6	13.0	4.8	Msc.	1	1884	Brooklyn, N. Y.	Newark, N. J.
204333		Ga. s.	Sophie.....	10	7	54.6	8.1	2.8	Frt.	1	1907	Wallsville, Tex.	Galveston, Tex.
207470		Ga. s.	Sophie.....	10	8	33.5	9.9	4.0	Fsh.	2	10	1907	Harbor Springs, Mich.	Grand Haven, Mich.
117043		Ga. s.	Sophie Harms.....	14	13	42.0	13.6	3.8	Oys.	1	1901	Bridgeport, Conn.	New York, N. Y.
212121		Ga. s.	Sophie T.....	22	9	44.0	15.0	5.2	Fsh.	6	16	1914	Fernandina, Fla.	Fernandina, Fla.
116463		St. s.	Sophie Wood.....	28	14	63.0	12.0	4.1	Frt.	4	1891	Eastlake, N. C.	Newbern, N. C.
210234		Ga. s.	Sophis.....	10	9	43.0	8.9	2.3	Pas.	1	16	1909	Eden, Fla.	St. Augustine, Fla.
201701		St. s.	Sorella.....	10	6	54.3	9.6	3.6	Pas.	2	1905	Superior, Wis.	Marquette, Mich.
210814		St. s.	Sound.....	50	34	52.5	16.2	6.6	Frt.	3	103	1912	Anacortes, Wash.	Pt. Townsend, Wash.
212244		St. s.	SOUTH AMERICAN.....	2,662	1,427	290.6	47.1	18.3	Pas.	50	2,000	1914	Ecorse, Mich.	Erie, Pa.
106748	K. J. F. L.	St. s.	SOUTH AMERICAN.....	276	188	160.9	24.0	12.1	Tow.	19	1,200	1890	Wilmington, Del.	Port Arthur, Tex.
115023		St. p.	Southampton.....	673	483	170.8	33.5	10.6	Fer.	11	500	1869	do.	New York, N. Y.
117097	K. R. H. M.	St. s.	South Bay.....	438	279	155.5	33.5	11.3	Pas.	16	1901	Tacoma, Wash.	San Francisco, Cal.
116173		St. s.	South Coast.....	301	225	131.5	32.2	10.5	Frt.	10	190	1887	San Francisco, Cal.	Do.
212363		*Ga. p.	South Dakota.....	45	45	77.0	17.0	3.6	Pas.	3	30	1914	Chamberlain, S. Dak.	Pembina, N. Dak.
206497		Ga. s.	Southern.....	8	8	30.0	8.0	4.1	Pas.	1	11	1906	Ventnor, N. J.	Somers Point, N. J.
201384	K. T. J. L.	St. s.	Southern.....	95	64	82.5	19.4	8.8	Pas.	7	350	1904	Solomons, Md.	Philadelphia, Pa.
202357		St. s.	Southern.....	54	27	68.0	17.5	8.2	Tow.	4	140	1905	Baltimore, Md.	Baltimore, Md.
211270		Ga. s.	Southern.....	8	5	39.0	9.5	3.8	Fsh.	1	18	1912	Fort Myers, Fla.	Key West, Fla.
210609		Ga. s.	Southern Belle.....	17	11	38.5	13.3	3.5	Pas.	1	1912	Frederica, Ga.	Brunswick, Ga.
116639		St. s.	Southern Cross.....	25	12	56.6	14.0	5.5	Fsh.	3	1894	Racine, Wis.	Milwaukee, Wis.
210355		Ga. s.	Southern Cross.....	13	9	40.6	9.8	4.0	Pas.	2	40	1912	Chicago, Ill.	Chicago, Ill.
210073		Ga. s.	South Ferry.....	16	14	59.0	20.5	2.7	Fer.	0	16	1912	Greenport, N. Y.	Greenport, N. Y.
211156		St. s.	SOUTH JACKSONVILLE.....	292	199	130.0	40.0	11.6	Fer.	9	300	1913	Jacksonville, Fla.	Jacksonville, Fla.
201650		Ga. s.	Southland.....	69	42	85.0	18.2	3.4	Pas.	3	50	1904	Cocos, Fla.	Do.
202309		Ga. y.	Southland.....	27	24	61.0	13.0	4.0	Yct.	2	1905	Bridgeport, Conn.	Galveston, Tex.
205436		Ga. s.	Southland.....	72	49	68.8	15.5	7.3	Pas.	6	200	1907	St. Louis, Mo.	Apalachicola, Fla.
205896	K. W. S. M.	St. s.	SOUTHLAND.....	2,081	1,215	291.2	51.0	16.1	Pas.	69	3,000	1906	Newport News, Va.	Washington, D. C.
208251		Ga. s.	Southland.....	14	12	56.0	8.7	2.1	Pas.	1	35	1910	Seabreeze, Fla.	St. Augustine, Fla.
92881		St. s.	Southport.....	34	24	71.2	12.5	5.0	Pas.	5	1898	Peekskill, N. Y.	Charleston, S. C.
206730		St. s.	Southport.....	245	167	125.6	21.2	8.8	Pas.	9	450	1911	Boston, Mass.	Boston, Mass.
116629		St. s.	South River.....	264	211	118.0	22.5	8.1	Pas.	12	340	1894	Baltimore, Md.	New York, N. Y.
203001	K. V. H. F.	St. p.	SOUTH SHORE.....	874	516	200.0	32.5	11.5	Pas.	6	1,200	1906	Quincy, Mass.	Boston, Mass.
115542		Ga. s.	South Side.....	6	5	29.0	13.1	3.2	Frt.	1	1871	Islip, N. Y.	Patchogue, N. Y.
76333		St. s.	Southwark.....	52	35	75.0	17.0	8.0	Tow.	7	1882	Bordentown, N. J.	Philadelphia, Pa.
206319		St. s.	Southwark.....	41	27	58.6	16.5	6.7	Frt.	5	150	1911	West New Brighton, N. Y.	Do.
115797		Ga. s.	Sovereign.....	5	5	28.3	12.6	3.0	Pas.	1	1881	Patchogue, N. Y.	New York, N. Y.
208296	L. B. S. R.	St. y.	†Sovereign.....	173	118	159.0	16.6	9.4	Yct.	13	4,000	1911	New York, N. Y.	Do.
204558		Ga. y.	Soya.....	19	13	58.0	11.0	5.4	Yct.	2	1907	Eversett, Wash.	Seattle, Wash.
116305		St. s.	Spalpeen.....	29	14	46.5	13.6	6.4	Tow.	2	1889	Buffalo, N. Y.	Buffalo, N. Y.
115391		St. s.	Spark.....	24	10	45.6	16.9	4.5	Oys.	3	1875	Brooklyn, N. Y.	New Haven, Conn.
210416		Ga. y.	Spark.....	19	15	46.0	11.9	5.4	Yct.	2	40	1912	Huntington, N. Y.	New York, N. Y.
211241		Ga. y.	Spark.....	37	32	55.5	13.1	6.0	Yct.	2	60	1913	New York, N. Y.	Do.
116113		Ga. s.	Sparkle.....	11	10	36.7	13.6	4.0	Pas.	2	8	1896	Pleasant Plains, N. Y.	Do.
205671		Ga. s.	Sparrow.....	13	8	41.9	9.0	2.9	Pas.	1	24	1908	Cove, Tex.	Galveston, Tex.
208992		Ga. s.	Sparrow.....	9	9	33.8	9.9	3.8	Fsh.	11	10	1908	Ketchikan, Alaska.	Ketchikan, Alaska.
211630		Ga. s.	Sparrow.....	15	10	50.6	11.7	4.5	Pas.	1	70	1913	Baltimore, Md.	Baltimore, Md.
210272	L. C. M. J.	St. s.	SPARTAN.....	226	154	105.9	25.1	11.1	Tow.	12	800	1912	do.	Hartford, Conn.
203354		Ga. s.	Spat.....	8	6	32.0	9.6	2.4	Mec.	1	1906	Bellingham, Wash.	Seattle, Wash.
2287		Ga. s.	Speck.....	8	7	34.7	9.4	3.9	Frt.	1	do.	Norfolk, Va.
115973		Ga. s.	Spectra.....	14	9	46.0	13.9	3.7	Pas.	4	12	1883	Berwick, La.	Galveston, Tex.
161535		*St. p.	Speed.....	85	85	120.7	21.8	4.0	Pas.	17	1886	Stillwater, Minn.	Paducah, Ky.
206223		Ga. y.	Speedway.....	16	11	67.7	8.3	4.0	Yct.	2	200	1906	New York, N. Y.	New York, N. Y.
100562	K. L. P. F.	St. y.	†SPEEDWELL.....	340	190	143.3	27.0	15.8	Yct.	23	280	1893	Philadelphia, Pa.	Do.

† Formerly a st. s. J. K. Kirkman.
 † U. S. S. Jonquill.
 † c st. s. B. Bramell.
 † Formerly ga. s. C. W. Alter.
 † Formerly st. s. Hornet.

† Formerly st. s. Marion Cameron.
 † Formerly ga. y. Ichthyosaurus.
 † Formerly ga. y. Eliza M.
 † Formerly st. s. Manilla.
 † Formerly st. s. St. Michaels.

† Formerly st. s. John Wear.
 † Formerly st. p. Verne Swain.
 † Formerly st. y. † Intrepid.
 † Formerly st. y. † Invincible.
 † Steel and bronze.

MERCHANT STEAM VESSELS OF THE UNITED STATES—Continued.

Official No.	Signal letters.	Rig.	Name of vessel.	Gross tonnage.	Net tonnage.	Length.	Breadth.	Depth.	Service.	Crew.	Indicated horsepower.	When built.	Where built.	Home port (where permanent document issued).
						Feet.	Feet.	Feet.						
210379	L. C. N. F.	St. s.	Speedwell.....	914	874	192.6	42.0	12.2	Pas.	19	500	1912	North Bend, Ore.	San Francisco, Cal.
208284	L. B. S. N.	Ga. y.	Speelacks.....	27	18	77.1	10.0	5.0	Yel.	3	400	1911	New York, N. Y.	Cleveland, Ohio.
209471		Ga. s.	Spencer.....	10	8	41.7	9.2	2.7	Pas.	2	12	1911	Helena, Ark.	New Orleans, La.
210996		Ga. s.	Spencer.....	52	36	60.0	16.0	7.1	Fsh.	10	75	1913	Seattle, Wash.	Seattle, Wash.
212450		Ga. p.	Spencer.....	17	17	48.0	14.0	3.5	Frt.	1	25	1914	Atchison, Kans.	St. Joseph, Mo.
212777		Ga. s.	Spencer.....	25	17	40.1	13.1	5.1	Fsh.	6	25	1914	Seattle, Wash.	Seattle, Wash.
145332		St. s.	Spencer Meade.....	12	8	46.8	10.0	4.0	Tow.	6	10	1883	Buffalo, N. Y.	Ogdensburg, N. Y.
205965		Ga. s.	Spencer D. Fletcher.....	10	7	46.0	15.0	3.5	Msc.	1	25	1908	Leemont, Va.	Capo Charles, Va.
205264		Ga. s.	Spider.....	8	5	34.0	8.2	3.2	Pas.	0	0	1908	Anacortes, Wash.	Pt. Townsend, Wash.
207502		St. p.	Spileri.....	36	36	60.8	22.2	3.6	Frt.	0	0	1906	Ridgefield, Wash.	Portland, Ore.
120449		Ga. s.	Spindrift.....	23	21	38.6	17.7	6.4	Pas.	1	10	1881	Groton, Conn.	New York, N. Y.
116104		St. s.	SPOKANE.....	2,356	1,974	311.8	38.2	20.8	Frt.	17	700	1886	Cleveland, Ohio.	Port Huron, Mich.
116876		St. s.	Spokane.....	661	421	160.4	38.6	6.3	Pas.	20	700	1899	Riparia, Wash.	Portland, Ore.
117116	K. R. L. V.	St. s.	SPOKANE.....	2,279	1,381	270.1	40.1	17.3	Pas.	65	2,000	1902	San Francisco, Cal.	New York, N. Y.
117129		Ga. s.	Spokane.....	11	7	50.0	10.0	4.0	Pas.	1	1	1902	Sydney, Wash.	Seattle, Wash.
117250		St. p.	Spokane.....	323	203	132.0	6.0	4.2	Tow.	10	240	1903	Newport, Wash.	Pt. Townsend, Wash.
115152		St. s.	Sport.....	45	22	56.7	24.0	9.0	Tow.	3	3	1873	Wyandotte, Mich.	Port Huron, Mich.
115767		St. y.	Sport.....	72	36	84.5	16.6	6.1	Yel.	7	7	1881	Newburgh, N. Y.	Cape Vincent, N. Y.
205346		Ga. p.	Sport.....	12	12	61.9	19.1	2.0	Frt.	4	6	1908	Terra Haute, Ind.	Evansville, Ind.
209398		Ga. s.	Sport.....	9	8	29.2	8.6	3.0	Pas.	3	14	1904	Manitowoc, Wis.	Manitowoc, Wis.
210232		Ga. y.	Sport.....	15	13	50.0	10.0	3.0	Yel.	2	15	1903	Watertown, N. Y.	Cape Vincent, N. Y.
211912		Ga. s.	Sportsman.....	45	30	59.9	16.8	6.8	Yel.	1	43	1913	Marco, Fla.	Key West, Fla.
203852		St. s.	Spot.....	39	11	40.0	12.2	4.0	Frt.	1	1	1906	Grafton, Va.	Norfolk, Va.
96511		St. p.	Spottsville.....	39	39	76.7	17.0	3.3	Pas.	6	6	1900	Evansville, Ind.	Louisville, Ky.
117174		St. p.	Sprague.....	1,479	1,479	276.0	61.0	7.4	Tow.	69	1	1902	Dubuque, Iowa.	Pittsburgh, Pa.
116114		Ga. s.	Spray.....	17	11	56.8	14.3	4.8	Tow.	3	3	1886	Alexandria, Va.	Alexandria, Va.
116826		Ga. s.	Spray.....	9	9	27.6	13.4	4.0	Msc.	2	2	1894	East Greenwich, R. I.	Newport, R. I.
117114		Ga. s.	Spray.....	18	15	41.4	13.3	4.5	Fsh.	2	2	1902	Brooklyn, N. Y.	New York, N. Y.
117160		Ga. s.	Spray.....	15	12	46.7	12.2	4.1	Frt.	3	3	1902	Fall River, Mass.	Newport, R. I.
201123		Ga. s.	Spray.....	13	9	50.0	9.7	3.6	Pas.	1	9	1804	Sulzer, Alaska.	Ketchikan, Alaska.
202668	K. V. D. N.	St. s.	SPRAY.....	263	159	128.6	22.0	12.9	Fsh.	12	600	1905	Quincy, Mass.	Boston, Mass.
204994		Ga. s.	Spray.....	7	5	32.3	12.6	5.8	Fsh.	1	7	1908	Friendship, Me.	S. W. Harbor, Me.
205588		Ga. s.	Spray.....	10	7	37.8	9.2	2.7	Msc.	1	19	1908	Atlantic, N. C.	Beaufort, N. C.
207021		Ga. y.	Spray.....	14	8	43.5	12.6	4.1	Frt.	2	20	1909	McClellanville, S. C.	Charleston, S. C.
209151		Ga. s.	Spray.....	7	6	28.6	8.9	3.9	Yel.	2	15	1910	Traverse City, Mich.	Grand Haven, Mich.
210532		Ga. s.	Spray.....	9	8	29.2	8.0	3.0	Fsh.	1	14	1910	Manitowoc, Wis.	Do.
212110		Ga. s.	Spray.....	9	8	35.9	9.3	3.0	Frt.	1	14	1909	Georgetown, S. C.	Georgetown, S. C.
208642		Ga. y.	Spray II.....	41	37	57.0	12.6	6.0	Yel.	4	50	1911	New York, N. Y.	New London, Conn.
209025		St. p.	Spread Eagle.....	223	223	166.8	28.7	9.0	Pas.	6	745	1911	Jeffersonville, Ind.	St. Louis, Mo.
117092		St. s.	SPRINGFIELD.....	287	163	127.0	24.0	9.0	Pas.	16	325	1901	Wilmington, Del.	Philadelphia, Pa.
208403		Ga. s.	Spring Water.....	35	24	54.1	18.6	6.2	Frt.	1	30	1911	Tampa, Fla.	Tampa, Fla.
207900		Ga. s.	Springwood.....	13	9	40.4	10.4	5.2	Pas.	1	25	1910	Ocean City, N. J.	Somers Point, N. J.
106178		St. s.	Sprite.....	27	19	52.0	15.3	5.3	Tow.	3	3	1883	Tottenville, N. Y.	New York, N. Y.
211754		St. s.	Sprudel.....	41	32	62.0	17.6	6.6	Fsh.	4	50	1913	Erie, Pa.	Cleveland, Ohio.
23699		Ga. s.	Spy.....	6	5	34.0	10.0	3.0	Frt.	6	6	1868	Old River, Tex.	Galveston, Tex.
210654		St. s.	SQUANTUM.....	248	181	112.7	23.8	7.8	Pas.	1	12	1892	Harrison, N. J.	Newark, N. J.
118231		Ga. s.	Squatter.....	14	14	35.0	10.2	3.9	Fsh.	1	12	1913	Newburgh, N. Y.	Providence, R. I.
211285		St. s.	Squaw.....	42	28	59.4	17.3	6.9	Tow.	3	12	1895	Marineite, Wis.	Millwaukee, Wis.
120993		Ga. s.	Squirrel.....	14	10	56.0	15.0	4.0	Msc.	4	3	1901	Buffalo, N. Y.	Buffalo, N. Y.
117149		St. p.	Stacker Lee.....	710	710	225.5	45.2	6.6	Pas.	23	957	1901	Pocomoke City, Md.	Newport News, Va.
206419		St. s.	STADACONA.....	6,014	4,664	479.0	56.0	31.0	Frt.	22	1,700	1909	Jeffersonville, Ind.	New York, N. Y.
206567		Ga. s.	Stadium.....	20	20	52.0	14.8	6.1	Fsh.	7	40	1912	Ecorse, Mich.	Chicago, Ill.
116913		St. s.	Stamford.....	55	37	64.4	18.7	7.4	Tow.	6	85	1899	Tacoma, Wash.	Tacoma, Wash.
117039	K. Q. T. N.	St. s.	STANDARD.....	374	254	140.5	26.0	15.5	Tow.	18	900	1901	Tottenville, N. Y.	New York, N. Y.
117135		Ga. s.	Standard.....	33	30	54.3	15.7	4.6	Tow.	4	1	1902	Fort Richmond, N. Y.	Do.
203230		Ga. s.	Standard.....	9	9	46.1	11.9	4.3	Tow.	1	30	1906	Port Hope, N. Y.	Greenport, Conn.
203724		St. s.	Standard.....	299	203	102.0	10.6	4.2	Pas.	10	30	1906	Tacoma, Tex.	Galveston, Tex.
204773		Ga. s.	Standard.....	14	10	41.0	12.5	4.3	Pas.	6	350	1906	Tottenville, N. Y.	Bridgeport, Conn.
205372		Ga. s.	Standard.....	12	8	35.5	11.8	4.4	Msc.	2	30	1907	Dockton, W. N. Y.	Seattle, Wash.
205661		Ga. s.	Standard.....	9	6	46.5	8.3	1.8	Msc.	2	2	1908	Hoodlum, Wash.	Pt. Townsend, Wash.
206379		Ga. s.	Standard.....	12	12	42.9	12.2	3.2	Frt.	1	18	1906	Landlock, Alaska.	Cordova, Alaska.
206417		Ga. s.	Standard.....	27	13	57.3	15.2	2.8	Frt.	1	50	1909	Highlands, N. J.	Port Amboy, N. J.
206604		Ga. s.	Standard.....	12	5	37.5	10.4	3.7	Pas.	1	30	1908	Venice, La.	San Francisco, La.
206487		Ga. s.	Standard.....	12	11	36.0	10.7	4.2	Fsh.	2	30	1911	Tiburon, Cal.	San Francisco, Cal.
206488		Ga. s.	Standard.....	10	15	45.0	11.6	4.5	Fsh.	3	16	1911	Ketchikan, Alaska.	Ketchikan, Alaska.
206668		Ga. s.	Standard.....	15	12	51.2	9.8	3.9	Pas.	1	50	1911	Wrangell, Alaska.	Wrangell, Alaska.
210721		Ga. s.	Standard.....	24	16	47.5	13.9	5.3	Pas.	3	32	1912	Marshfield, Ore.	Coos Bay, Ore.
206593		Ga. s.	Standard Fish.....	9	6	35.3	11.7	3.2	Fsh.	4	30	1909	Catano, P. R.	San Juan, P. R.
167359		Ga. s.	Standard Fish Co. No. 2.....	45	30	60.0	17.8	7.2	Fsh.	11	182	1892	Seattle, Wash.	Tacoma, Wash.
211807		St. s.	Standard No. 1.....	108	62	88.9	21.5	11.0	Tow.	6	450	1913	do.	Juneau, Alaska.
													Oakland, Cal.	San Francisco, Cal.

1 Formerly st. y. The Genesee.

2 Formerly slp. y. Ferguson.

3 Formerly st. p. Henderson.

4 Formerly st. s. Allie and Evie.

5 Formerly st. s. Frank L. Bapel.

6 Formerly ga. s. Deeahke.

MERCHANT STEAM VESSELS OF THE UNITED STATES—Continued.

Official No.	Signal letters.	Reg.	Name of vessel.	Gross tonnage.	Net tonnage.	Length.	Breadth.	Depth.	Service.	Crew.	Indicated horsepower.	When built.	Where built.	Home port (where permanent document issues).
207357		Ga. s.	Stanley	15	10	46.0	12.0	4.0	Frt.	1	37	1910	Crittenden, Va.	Norfolk, Va.
211351		Ga. s.	Stanley	22	15	40.0	12.6	4.4	Fsh.	6	20	1913	Seattle, Wash.	Seattle, Wash.
205052	K. W. N. M.	St. s.	STANLEY DOLLAR	1,838	965	240.0	41.0	20.0	Frt.	24	850	1908	do.	Portland, Me.
210189		Ga. s.	Stanley H.	12	11	28.8	7.2	4.2	Pas.	1	20	1908	Clayton, N. Y.	Cape Vincent, N. Y.
22429		Ga. s.	Stanley Howard.	14	13	44.5	17.7	3.6	Msc.	2	1865	Northport, N. Y.	New York, N. Y.
145731		St. s.	Stanley H. Miner.	31	21	65.0	16.5	7.0	Tow.	4	1898	Athens, N. Y.	Do.
110780		St. p.	STAPLETON	1,692	1,124	225.2	61.0	14.0	Fer.	10	1,200	1888	Baltimore, Md.	Do.
117136		St. s.	Stapleton	38	25	50.3	16.8	6.7	Tow.	3	1902	Tottenville, N. Y.	Do.
116399		Ga. s.	Star	6	5	31.3	12.0	1.9	Oys.	2	1890	Mata Gorda, Tex.	Galveston, Tex.
116864		Ga. s.	Star	13	11	33.8	17.8	4.1	Frt.	2	1898	Shipyard, Ga.	Charleston, S. C.
117183		St. s.	Star	9	5	38.0	12.5	4.9	Fsh.	2	1902	Erie, Pa.	Buffalo, N. Y.
200641		St. s.	Star	60	29	68.8	16.0	5.6	Tow.	2	1903	Portland, Ore.	Portland, Ore.
203048		Ga. p.	Star	8	5	39.7	10.0	2.9	Pas.	1	1906	Seattle, Wash.	Seattle, Wash.
204599		Ga. s.	Star	7	6	21.4	12.0	3.3	Frt.	1	1887	New York, N. Y.	New York, N. Y.
206127		Ga. s.	Star	12	8	40.2	9.2	3.6	Pas.	1	20	1909	Prosper, Ore.	Coe Bay, Ore.
206970		Ga. p.	Star	14	14	56.0	12.0	2.7	Fsh.	3	12	1909	Frankfort, Ky.	Louisville, Ky.
206558		Ga. s.	Star	14	9	53.6	12.4	3.5	Pas.	1	40	1912	Astoria, Ore.	Astoria, Ore.
209697		Ga. s.	Star	17	10	39.2	12.3	6.0	Fsh.	4	37	1912	Noank, Conn.	New London, Conn.
211411		Ga. s.	Star	10	6	38.0	8.4	3.0	Fsh.	1	20	1913	Seattle, Wash.	Seattle, Wash.
211450		Ga. s.	Star	12	10	40.6	11.0	3.6	Pas.	2	27	1913	Brooklyn, N. Y.	Boston, Mass.
212335		Ga. s.	Star	43	35	64.3	16.0	7.0	Fsh.	7	30	1914	Pascagoula, Miss.	Mobile, Ala.
209876	L. C. G. H.	St. s.	STAR 1.	196	133	106.1	21.2	13.0	Fsh.	10	500	1912	Seattle, Wash.	Ketchikan, Alaska.
209700	L. C. H. R.	St. s.	STAR No. 2.	143	97	96.1	19.5	12.3	Fsh.	13	400	1912	do.	Do.
209701	L. C. H. S.	St. s.	STAR No. 3.	143	97	96.1	19.5	12.3	Fsh.	13	400	1912	do.	Do.
209079		Ga. s.	Star of the Sea	10	10	3.25	9.9	4.3	Pas.	2	10	1908	Fall River, Mass.	Fall River, Mass.
206299		Ga. s.	Starigrad	12	8	34.5	11.6	4.7	Fsh.	6	16	1909	Tacoma, Wash.	Tacoma, Wash.
117028		St. s.	Starin	20	11	43.4	13.4	5.0	Fsh.	3	1901	Noank, Conn.	New London, Conn.
116269		St. s.	Starke	49	27	65.3	19.1	7.7	Tow.	4	1889	Sheboygan, Wis.	Milwaukee, Wis.
86091		St. s.	Starlight	335	267	161.0	23.7	6.7	Pas.	14	275	1890	Stonington, Conn.	Baltimore, Md.
116780		Ga. s.	Starlight	30	14	60.1	14.7	7.3	Frt.	1	1897	South Haven, Mich.	Grand Haven, Mich.
209860		Ga. p.	Starlight	7	7	37.7	8.0	2.4	Pas.	1	6	1908	Vincennes, Ind.	St. Louis, Mo.
211068		Ga. s.	Starlight	5	5	29.0	6.0	3.4	Pas.	1	8	1907	Chattanooga, Tenn.	Chattanooga, Tenn.
116220	K. F. G. L.	St. y.	Starling	109	54	108.9	20.5	11.5	Fsh.	11	250	1888	East Boston, Mass.	Boston, Mass.
116807		St. s.	Starling	23	15	53.5	12.5	4.9	Tow.	2	1896	Tacoma, Wash.	Tacoma, Wash.
206956		Ga. s.	Starling	7	6	25.7	8.6	3.4	Fsh.	1	5	1904	Charlevoix, Mich.	Grand Haven, Mich.
206431		St. s.	Starling	13	9	50.0	12.3	4.4	Tow.	4	40	1908	Bon Secour, Ala.	Mobile, Ala.
211511		Ga. s.	Starling	20	14	54.2	13.2	4.5	Fsh.	2	50	1913	Seattle, Wash.	Seattle, Wash.
203656		St. p.	Starr	43	43	87.3	24.6	3.5	Tow.	10	110	1906	Des Arc, Ark.	St. Louis, Mo.
210542	L. C. P. F.	St. s.	Starr	371	187	130.2	25.8	14.0	Fsh.	35	625	1912	Seattle, Wash.	Seattle, Wash.
115966		St. s.	Startle	54	27	68.0	17.5	8.4	Tow.	6	1883	Wilmington, Del.	Baltimore, Md.
116299		St. s.	Startle	46	23	59.8	15.0	7.0	Tow.	4	1889	Doucester, Mass.	Portland, Me.
116567		Ga. s.	Startle	8	7	34.1	10.7	5.8	Fsh.	2	1893	Deer Isle, Me.	Stonington, Me.
116905		Ga. s.	Startle	18	11	43.8	13.3	5.7	Frt.	2	1900	East Machias, Me.	Lubec, Me.
208472		Ga. p.	State Line	13	10	54.4	16.0	1.8	Fer.	2	15	1911	Mt. Carmel, Ill.	St. Louis, Mo.
126150	K. C. B. Q.	St. p.	State of New York	807	564	203.0	32.4	10.5	Pas.	43	826	1883	Wyandotte, Mich.	Detroit, Mich.
118363		St. s.	State of New York	87	43	83.8	18.6	8.8	Pas.	5	1890	Brooklyn, N. Y.	New York, N. Y.
125808	J. T. Q. C.	St. p.	State of Ohio	1,221	917	225.2	32.4	13.3	Pas.	65	1,000	1880	Wyandotte, Mich.	Cleveland, Ohio.
118272		St. p.	State of Washington	605	449	170.4	31.3	7.0	Pas.	15	504	1899	Tacoma, Wash.	Portland, Ore.
207016		Ga. s.	Staten	9	8	38.3	9.0	4.1	Frt.	1	40	1895	San Francisco, Cal.	San Francisco, Cal.
206500		St. s.	Staten Island	74	50	65.7	19.0	8.0	Tow.	5	250	1909	New Baltimore, N. Y.	New York, N. Y.
190078		Ga. y.	Statis	21	18	42.6	16.7	5.4	Yct.	1	1876	Southport, R. I.	Do.
200279		Ga. y.	Stave Island	41	17	69.7	13.2	6.7	Frt.	4	1903	South Boston, Mass.	Burlington, Vt.
161761		St. p.	Steel City	628	628	235.4	40.0	8.0	Pas.	43	1895	Cincinnati, Ohio.	Pittsburgh, Pa.
116536		St. s.	Steelhead	38	28	56.0	14.8	6.9	Tow.	5	1898	Fairhaven, Wash.	Pt. Townsend, Wash.
117134		St. s.	Steel King	4,308	3,366	386.0	50.0	28.0	Frt.	22	1,450	1902	Lorain, Ohio.	Duluth, Minn.
117082		St. p.	Steel Queen	177	121	125.0	28.0	5.5	Fer.	7	1901	Jacksonville, Ind.	Pittsburgh, Pa.
136049		St. p.	Steers	17	24	54.0	16.0	6.7	Tow.	2	1889	Patchogue, N. Y.	New York, N. Y.
118028		St. p.	Steinway	354	269	125.0	32.5	10.2	Fer.	5	385	1884	Brooklyn, N. Y.	Do.
115744		St. s.	Stella	80	40	82.7	18.2	8.5	Tow.	4	1880	Camden, N. J.	Corpus Christi, Tex.
115738		Ga. s.	Stella	12	11	34.7	13.3	3.9	Pas.	2	1881	Patchogue, N. Y.	Somers Point, N. J.
116878		St. s.	Stella	9	6	51.3	10.0	3.5	Pas.	2	1899	Ashland, Wis.	Marquette, Mich.
116802		Ga. s.	Stella Adkins	9	6	36.6	12.0	3.0	Msc.	1	1898	Galveston, Tex.	Brashear, La.
210342		Ga. s.	Stella B.	6	5	28.4	12.0	3.5	Fsh.	1	15	1912	Patchogue, N. Y.	Patchogue, N. Y.
116345		Ga. s.	Stella L.	78	46	59.8	24.5	4.4	Frt.	2	1890	Mary Esther, Fla.	Pensacola, Fla.
115985		Ga. s.	Stella Pickert	17	8	55.0	11.4	5.6	Frt.	1	1884	Bath, Me.	Ellsworth, Me.
207988		Ga. s.	Stella F. G.	7	7	32.0	12.6	3.0	Pas.	1	8	1909	West Creek, N. J.	Somers Point, N. J.
117121		Ga. s.	Stella M. Coffin	9	6	35.3	12.4	6.0	Fah.	3	1902	Brannen, Me.	Vinalhaven, Me.
117208		St. s.	Stephen Chase	45	31	60.0	16.0	4.6	Fah.	3	175	1902	Ashabula, Ohio.	Cleveland, Ohio.
118241		Ga. s.	Stephen Lark	14	10	57.6	16.6	4.6	Oys.	2	1888	Tilghman Island, Md.	Reedville, Va.
202087		St. s.	STEPHEN M. CLEMENT	5,821	4,487	480.0	52.0	30.0	Frt.	21	500	1906	Lorain, Ohio	Cleveland, Ohio.
208447		St. s.	Stephen W. McKeever, jr.	223	104	128.0	22.2	10.0	Frt.	25	275	1911	Noank, Conn.	Tuckerton, N. J.
96672		Ga. s.	Starling	13	7	43.2	15.6	4.6	Oys.	3	1903	Tottenville, N. Y.	New Haven, Conn.

1 Formerly st. s. T. A. Briggs.
 2 Formerly st. p. Robert Garrett.
 3 Formerly st. s. Norman.
 4 Formerly st. s. Granite City.

5 Formerly st. p. City of Mackinac.
 6 Formerly st. p. City of Cleveland.
 7 Formerly st. s. City of Alpena.
 8 Formerly st. s. James H. Hyer.

9 Formerly slp. y. Pirate.
 10 Formerly st. p. Virginia.
 11 Formerly st. s. E. Bailey & Sons.
 12 Formerly ga. s. H. C. Ellis.

MERCHANT STEAM VESSELS OF THE UNITED STATES—Continued.

Official No.	Signal letters.	Rig.	Name of vessel.	Gross tonnage.	Net tonnage.	Length.	Breadth.	Depth.	Service.	Crew.	Indicated horsepower.	When built.	Where built.	Home port (where permanent document issues).		
						Feet.	Feet.	Feet.								
115447		St. s.	Sterling	143	97	110.0	18.1	8.8	Fah.	20		1879	East Deering, Me.	Newport, R. I.		
116190		St. s.	Sterling	61	30	71.2	18.5	8.5	Tow.	5		1888	Tottenville, N. Y.	New York, N. Y.		
116859		Ga. s.	Sterling	11	10	45.8	14.0	3.9	Frt.	2		1895	Double Hayon, Tex.	Port Lavaca, Tex.		
203712		Ga. s.	Sterling	13	7	45.0	11.2	3.7	Tow.	1		1906	Morehead City, N. C.	Newbern, N. C.		
206422		Ga. s.	Sterling	14	5	34.0	9.0	2.9	Pas.	1		1909	Clinton, Wash.	Seattle, Wash.		
209067		Ga. s.	Sterling	7	12	30.2	12.0	4.6	Pas.	2		22	1909	East Orange, N. J.	Newark, N. J.	
209302		Ga. s.	Sterling	8	6	30.3	6.9	3.4	Pas.	1		25	1911	Daytona, Fla.	St. Augustine, Fla.	
211962		Ga. s.	Sterling	23	16	43.7	14.2	5.3	Fsh.	7		20	1914	Caledonia, Wash.	Seattle, Wash.	
116798		St. s.	STERLINGTON	398	271	105.7	30.1	9.5	Tow.	4		350	1898	New York, N. Y.	New York, N. Y.	
115494		St. s.	Stewart Edward	15	7	45.4	13.5	4.5	Fah.	6			1876	Grand Haven, Mich.	Millwaukee, Wis.	
209440		*Ga. p.	Stewart Peck	54	54	78.4	18.4	4.3	Frt.	3		80	1911	Kansas City, Mo.	Kansas City, Mo.	
208128		Ga. p.	Stillwater	13	9	40.8	12.1	2.7	Pas.	1		15	1910	Katalla, Alaska	Cordova, Alaska	
116518		St. s.	Stimson	25	12	49.2	14.0	4.9	Tow.	3			1892	Ballard, Wash.	Portland, Oreg.	
212265		Ga. s.	Stimson	27	18	49.1	13.4	5.3	Tow.	1		60	1914	Seattle, Wash.	Seattle, Wash.	
136174		Ga. s.	Stirling	21	18	46.1	15.4	6.2	Oys.	2			1891	South Norwalk, Conn.	Bridgeport, Conn.	
91866		St. s.	Stockton	98	67	81.5	18.0	5.6	Pas.	4			1886	Thomaston, Me.	Castine, Me.	
206023		*Ga. p.	Stones	19	14	52.4	17.0	2.4	Fer.	1		8	1907	Nashville, Tenn.	Nashville, Tenn.	
208081		Ga. s.	Stono	10	7	34.6	12.8	4.5	Frt.	1			1806	Mount Pleasant, S. C.	Charleston, S. C.	
208220	L. B. R. Q.	Ga. y.	STOP A WHILE	45	42	53.6	13.7	4.4	Yct.	2		25	1907	Brooklyn, N. Y.	New York, N. Y.	
207079		Ga. s.	Stork	7	5	31.8	9.7	2.8	Fah.	4			1901	Croton on Hudson, N. Y.	Key West, Fla.	
208504		Ga. s.	Stork	17	12	44.6	13.2	5.0	Fsh.	4		15	1911	Port Blakely, Wash.	Unalaska, Alaska	
115822		St. s.	Storm King	174	87	108.6	21.0	11.8	Tow.	10		500	1882	Philadelphia, Pa.	Baltimore, Md.	
117150		Ga. s.	Storm King	6	6	28.2	12.1	3.9	Fsh.	0			1902	Osterville, Mass.	Barnstable, Mass.	
208400		St. s.	Storm King	1,076	949	180.0	36.0	11.4	Frt.	20		500	1911	Wilmington, Del.	New York, N. Y.	
212802		*Ga. p.	Stover	32	20	72.5	18.2	2.9	Frt.	3		25	1914	Allemands, La.	New Orleans, La.	
106856		Ga. s.	Stranger	6	5	30.2	11.5	3.5	Oys.	1			1891	East Providence, R. I.	Providence, R. I.	
115800		St. s.	Stranger	135	104	94.2	17.8	9.2	Cnl.	3		75	1881	Buffalo, N. Y.	Buffalo, N. Y.	
117236		St. s.	Stranger	82	51	73.6	17.7	6.0	Tow.	3			1893	Portland, Oreg.	Portland, Oreg.	
117263		Ga. s.	Stranger	40	26	73.0	19.4	9.0	Fsh.	10			1893	Essex, Mass.	Boston, Mass.	
201349		Ga. s.	Stranger	40	33	62.4	20.0	5.5	Oys.	7			1904	Tottenville, N. Y.	Greenport, N. Y.	
202707		Ga. s.	Stranger	14	6	30.4	12.0	2.3	Mac.	1		10	1905	Miami, Fla.	St. Augustine, Fla.	
203641		Ga. s.	Stranger	14	10	44.6	13.7	4.0	Pas.	1		20	1906	New Haven, Conn.	New Haven, Conn.	
207661		Ga. s.	Stranger	27	23	78.0	18.0	4.0	Pas.	2			1895	New York, N. Y.	Patchogue, N. Y.	
211219		Ga. s.	Stranger	9	6	42.0	10.5	3.6	Fah.	2		25	1913	Craig, Alaska	Wrangell, Alaska	
81337		St. s.	Stratford	98	67	100.6	22.7	7.0	Oys.	8		115	1891	Bridgeport, Conn.	New York, N. Y.	
117022		St. y.	Stroller	28	18	75.7	10.6	5.4	Yct.	4			1901	Bristol, R. I.	New York, N. Y.	
201269	L. B. D. R.	Ga. y.	Stroller	40	39	62.5	16.7	4.2	Yct.	3			1904	Baltimore, Md.	Do.	
202005		Ga. s.	Stroller	12	8	49.0	14.0	3.6	Pas.	1			1905	Tacoma, Wash.	Pt. Townsend, Wash.	
203558		Ga. s.	Stroller	11	11	38.0	14.0	3.6	Fsh.	1			1906	Patchogue, N. Y.	Philadelphia, Pa.	
201911		Ga. y.	Sturdy	52	45	58.4	15.4	7.8	Yct.	2		50	1905	Manchester, Mass.	Annapolis, Md.	
76696		St. s.	Success	32	16	53.8	15.0	6.2	Tow.	4			1801	Jersey City, N. J.	Albany, N. Y.	
115858		Ga. s.	Success	8	8	53.8	12.7	4.5	Fah.	3			1882	Cape Elizabeth, Me.	Provincetown, Mass.	
201519		Ga. s.	Success	20	14	57.0	14.8	4.0	Frt.	5			1904	New Orleans, La.	New Orleans, La.	
202759		*St. p.	Success	67	43	60.1	15.8	2.3	Frt.	4		30	1906	Kissimmee, Fla.	Key West, Fla.	
202211		Ga. s.	Success	14	9	38.8	11.7	3.8	Pas.	2			1908	Tacoma, Wash.	Seattle, Wash.	
203574		Ga. s.	Success	13	9	48.0	5.8	3.0	Pas.	1		20	1908	Bay Center, Wash.	Pt. Townsend, Wash.	
205293		*Ga. p.	Success	7	6	48.2	12.4	3.5	Pas.	1		13	1905	Greenville, Miss.	Vicksburg, Tenn.	
204463		Ga. s.	Success	30	20	59.0	16.0	4.0	Frt.	3		100	1909	Baltimore, Md.	Providence, R. I.	
209527		St. s.	Success	18	12	53.6	14.5	4.0	Pas.	1		50	1911	Oakland, Cal.	San Francisco, Cal.	
211063		Ga. s.	Success	308	209	159.8	23.5	9.8	Frt.	6		250	1913	Chesapeake City, Md.	Philadelphia, Pa.	
201131		St. s.	Success No. 3	91	47	71.0	25.8	4.9	Lgt.	3		40	1904	New Bedford, Mass.	New Bedford, Mass.	
116801		St. s.	Sue	33	33	69.0	18.3	3.7	Frt.	7			1898	Newbern, N. C.	Newbern, N. C.	
209028		Ga. s.	Sue	9	7	40.0	8.6	5.0	Oys.	1		15	1911	Irvington, Va.	Reedville, Va.	
201344		Ga. y.	Sue-Don	18	15	43.3	14.0	4.6	Yct.	1			1904	Bay City, Mich.	Detroit, Mich.	
116907	K. Q. H. W.	St. s.	Sue H. Elmore	232	131	90.7	23.8	8.0	Fah.	11			1900	Portland, Oreg.	Astoria, Oreg.	
6834		St. s.	Suffern	985	820	198.0	35.5	13.6	Fer.	6		700	1868	New York, N. Y.	New York, N. Y.	
209076	L. C. D. Q.	St. p.	SURFOLK	4,718	2,868	365.7	50.1	28.1	Frt.	36		2,100	1911	Camden, N. J.	Philadelphia, Pa.	
205788		*St. p.	Sugarland	100	68	111.0	28.5	4.0	Tow.	15		200	1908	Morgan City, La.	New Orleans, La.	
117192		Ga. s.	Sulaun City	142	73	84.5	23.5	6.5	Frt.	6		100	1902	San Francisco, Cal.	San Francisco, Cal.	
208147		Ga. s.	Sultsme	46	31	55.9	15.3	4.9	Yct.	3		24	1911	Fort Myers, Fla.	Key West, Fla.	
116332	K. H. F. V.	St. y.	SULTANA	390	229	161.1	28.0	16.2	Yct.	29		480	1890	Brooklyn, N. Y.	New York, N. Y.	
117124		Ga. s.	SULTANA	3,630	2,731	353.0	48.0	24.0	Frt.	21		1,198	1902	West Superior, Wis.	Duluth, Minn.	
209677		St. s.	Sultana	14	9	40.0	11.0	4.0	Pas.	2		24	1910	Catano, P. R.	San Juan, P. R.	
205116		Ga. y.	Sumlda	22	18	59.8	11.0	5.8	Yct.	3		48	1908	New York, N. Y.	New York, N. Y.	
116570		St. s.	Summer Girl	53	26	75.8	18.2	5.7	Pas.	4			1893	Noank, Conn.	Portsmouth, N. H.	
208881		Ga. s.	Summer Girl	23	22	39.0	14.1	3.4	Frt.	1		25			New York, N. Y.	New York, N. Y.
75365		St. s.	Summit	70	35	75.0	18.5	9.1	Tow.	6			1872	Philadelphia, Pa.	Do.	
206542		Ga. s.	Sumner	50	34	61.4	18.0	7.8	Fah.	3		65	1912	Seattle, Wash.	Seattle, Wash.	
204040		St. s.	Sumter	9	7	44.0	9.8	2.5	Tow.	2			1907	Georgetown, S. C.	Georgetown, S. C.	
203923	K. V. W. H.	St. s.	SUN	4,836	3,501	382.0	40.9	29.0	Frt.	37		2,000	1907	Newport News, Va.	Philadelphia, Pa.	

1 Formerly st. s. Suffern.

2 Formerly ga. s. Edith A.

3 Formerly st. s. M. and M.

4 Formerly ywl. y. Adele.

5 Formerly st. s. William H. Hoyt.

6 Formerly ga. y. Rellance.

7 Formerly ga. y. Lmlt.

8 Formerly st. s. J. and J. McCarthy.

9 Formerly st. s. Frankie.

* Formerly st. p. fa Delaware.

b Sterlington.

c Formerly st. s. John S. Smith.

MERCHANT STEAM VESSELS OF THE UNITED STATES—Continued.

Official No.	Signal letters.	Rig.	Name of vessel.	Gross tonnage.	Net tonnage.	Length.	Breadth.	Depth.	Service.	Crew.	Indicated horsepower.	When built.	Where built.	Home port (where permanent document issues).
208871		Ga. s.	Sun...	18		<i>Feet.</i>	<i>Feet.</i>	<i>Feet.</i>	Fsh.	6	20	1911	Tacoma, Wash.	Tacoma, Wash.
116205		St. s.	Sunbeam	51	12	44.5	12.5	4.3	Pas.	4	4	1888	Buffalo, N. Y.	Oswego, N. Y.
116452		St. s.	Sunbeam	53	33	64.0	17.0	7.2	Fsh.	4	4	1891	Chicago, Ill.	Milwaukee, Wis.
116894		Ga. s.	Sunbeam	7	7	25.4	12.0	3.8	Fsh.	1	1	1898	Hyannisport, Mass.	Barnstable, Mass.
200197		St. s.	Sunbeam	44	40	75.0	17.0	5.0	Pas.	11	11	1903	Mound City, Ill.	Evansville, Ind.
203274		Ga. s.	Sunbeam	8	6	32.9	8.6	2.8	Fsh.	0	0	1906	Tacoma, Wash.	Seattle, Wash.
209743		Ga. y.	Sunbeam	27	15	57.2	14.2	7.8	Yct.	2	50	1912	Camden, Me.	Mt. Desert Ferry, Me.
210931		*Ga. p.	Sunbeam	16	16	55.5	13.8	3.2	Pas.	5	40	1912	Yazoo City, Miss.	Yazoo City, Miss.
211916		Ga. s.	Sunbeam	24	16	44.3	13.8	5.3	Fsh.	2	40	1914	Seattle, Wash.	Ketchikan, Alaska.
208061		Ga. s.	Sunbury	24	15	43.9	16.3	4.7	Frt.	3	36	1910	Thunderbolt, Ga.	Savannah, Ga.
150826		*Ga. y.	Sunflower	50	32	82.2	12.1	6.8	Yct.	2	2	1899	St. Louis, Mo.	Louisville, Ky.
201084		Ga. s.	Sunflower	25	22	51.3	12.2	4.9	Pas.	3	3	1904	Manitowoc, Wis.	Grand Haven, Mich.
201648		Ga. s.	Sunflower	13	13	47.4	10.9	3.6	Frt.	4	36	1904	Galveston, Tex.	Galveston, Tex.
205750		Ga. y.	Sun Flower	22	15	57.0	13.5	4.0	Yct.	1	38	1908	Mount Vernon, Wash.	Seattle, Wash.
207749		Ga. s.	Sunflower II	13	9	64.9	13.2	3.7	Pas.	1	50	1910	Cedar Bayou, Tex.	Galveston, Tex.
205623		Ga. s.	Sunlight	15	10	46.4	15.2	4.5	Pas.	1	30	1908	Alameda, Cal.	San Francisco, Cal.
206154		Ga. s.	Sunny Jim	11	8	47.0	16.0	3.0	Oys.	4	50	1909	Biloxi, Miss.	New Orleans, La.
211934		Ga. s.	Sunny Point	26	18	47.2	13.9	5.8	Fsh.	7	35	1914	Tacoma, Wash.	Ketchikan, Alaska.
115512		Ga. s.	Sunny South	15	14	35.0	14.4	3.9	Frt.	2	2	1876	Crisfield, Md.	Norfolk, Va.
136847		*St. p.	Sunny South	372	273	170.0	35.5	5.2	Pas.	25	400	1897	Jeffersonville, Ind.	Mobile, Ala.
116351		Ga. s.	Sunol	13	9	56.0	14.5	3.3	Frt.	1	1	1890	Fishing Island, Md.	Elizabeth City, N. C.
110371		*St. p.	Sunol	294	246	135.0	27.5	7.0	Frt.	10	120	1890	San Francisco, Cal.	San Francisco, Cal.
116511		St. s.	Sunol	62	31	73.6	19.3	7.1	Tow.	4	4	1892	Ashtabula, Ohio	Cleveland, Ohio.
203093		Ga. y.	Sunrise	18	17	40.8	10.0	4.9	Yct.	0	0	1906	Boston, Mass.	New York, N. Y.
203997		Ga. s.	Sunrise	13	9	40.6	9.2	3.3	Pas.	1	1	1907	Marshfield, Ore.	Coos Bay, Ore.
207107		Ga. s.	Sunrise	13	12	33.0	10.5	4.6	Fsh.	3	30	1909	Manitowoc, Wis.	Milwaukee, Wis.
208773		Ga. s.	Sunrise	35	24	56.3	15.7	6.3	Fsh.	8	50	1912	Tacoma, Wash.	Tacoma, Wash.
209796		Ga. s.	Sunrise	17	15	41.9	12.6	4.2	Fsh.	1	27	1912	Ketchikan, Alaska	Ketchikan, Alaska
211535		Ga. s.	Sunrise	9	6	30.0	8.5	2.5	Tow.	1	40	1913	Manette, Wash.	Seattle, Wash.
206414		Ga. s.	Sunset	12	8	40.2	9.2	3.6	Pas.	1	15	1909	Prosper, Ore.	Coos Bay, Ore.
209948		Ga. s.	Sunset	35	24	56.3	16.0	6.4	Fsh.	7	50	1912	Tacoma, Wash.	Tacoma, Wash.
91293		St. s.	Sunshine	21	14	65.4	12.0	3.7	Fer.	4	4	1890	Newburgh, N. Y.	New York, N. Y.
115070		Ga. s.	Sunshine	14	10	37.6	11.5	5.7	Frt.	2	12	1872	Philadelphia, Pa.	Do.
116210		St. p.	Sunshine	335	335	175.0	37.0	5.8	Frt.	11	686	1888	Jeffersonville, Ind.	Pittsburgh, Pa.
116451		Ga. s.	Sunshine	12	10	37.2	15.6	4.1	Frt.	2	2	1891	Balters Island, Fla.	New York, N. Y.
204852		*Ga. p.	Sunshine	6	6	41.0	8.5	2.5	Pas.	2	15	1907	McGhee, Tenn.	Chattanooga, Tenn.
212258		Ga. s.	Sunshine	26	18	46.5	14.2	6.0	Fsh.	7	30	1914	Tacoma, Wash.	Tacoma, Wash.
211336		Ga. s.	Suomi	12	8	32.0	10.0	4.2	Fsh.	4	20	1913	Utsalady, Wash.	Seattle, Wash.
211132		Ga. s.	Superba	9	9	38.0	8.3	3.0	Pas.	1	22	1913	New Boston, Ill.	Chicago, Ill.
96357	K. S. B. N.	Ga. s.	Superior	167	162	105.5	28.5	7.6	Wrk.	3	75	1902	Solomons, Md.	New York, N. Y.
116357		St. s.	Superior	251	167	98.0	29.9	10.0	Tow.	2	406	1890	Cleveland, Ohio.	Duluth, Minn.
116737		St. s.	Superior	70	48	68.8	20.3	10.8	Tow.	5	5	1896	Benton Harbor, Mich.	Do.
202329		St. s.	Superior	4,544	3,845	381.0	50.2	30.2	Frt.	25	2,000	1905	Ecorse, Mich.	Buffalo, N. Y.
203550		St. s.	Superior	168	84	101.0	25.0	12.0	Tow.	7	550	1906	Noank, Conn.	New York, N. Y.
208874		Ga. s.	Superior	86	58	64.5	19.0	9.4	Fsh.	2	200	1912	Winslow, Wash.	Pt. Townsend, Wash.
116320		St. s.	SUPERIOR CITY	4,795	3,693	429.0	50.0	24.7	Frt.	25	1,900	1898	Lorain, Ohio.	Duluth, Minn.
203434		St. s.	Supervisor	214	136	91.4	25.0	7.4	Oys.	8	250	1906	Northport, N. Y.	Greenport, N. Y.
116222		Ga. s.	Supply	7	7	36.3	11.3	2.9	Msc.	1	1	1888	Greenport, N. Y.	Do.
206272		Ga. s.	Supply	14	9	48.5	12.0	4.5	Pas.	1	30	1908	Valejo, Cal.	San Francisco, Cal.
207819		Ga. s.	SUPPLY	40	27	68.8	12.0	6.9	Frt.	2	100	1910	Port Richmond, N. Y.	New York, N. Y.
212165		Ga. s.	Suquamish	75	51	84.5	14.9	7.0	Pas.	5	180	1914	Seattle, Wash.	Seattle, Wash.
212165		Ga. y.	Suquamish	75	51	84.5	14.9	7.0	Msc.	5	180	1914	do.	Do.
203315		Ga. s.	Surf	18	12	37.0	13.8	5.8	Yct.	2	2	1906	Moodus, Conn.	New York, N. Y.
209485	L. C. G. R.	St. s.	Surf	252	119	117.8	22.5	11.6	Fsh.	20	450	1911	Quincy, Mass.	Boston, Mass.
211188		Ga. s.	Surfside	8	8	37.0	12.6	2.6	Pas.	1	24	1912	Fort Lauderdale, Fla.	St. Augustine, Fla.
111503	L. D. C. V.	Ga. y.	Surpass	34	27	59.9	15.0	6.5	Yct.	3	64	1913	Atlantic City, N. J.	Somers Point, N. J.
116504		Ga. s.	Surprise	7	6	36.0	12.9	3.4	Oys.	1	1	1892	Morgan City, La.	Brashear, La.
116869		Ga. s.	Surprise	11	7	33.0	11.0	4.0	Frt.	2	2	1898	Charleston, S. C.	Charleston, S. C.
117167		Ga. s.	Surprise	110	65	88.5	30.0	6.0	Frt.	8	250	1902	San Francisco, Cal.	San Francisco, Cal.
207145		Ga. s.	Surprise	13	12	47.6	13.6	3.3	Pas.	1	30	1893	Detroit, Mich.	Detroit, Mich.
208314		Ga. s.	Surry Lumber Co. No. 1	10	7	35.8	10.3	4.6	Fer.	1	20	1910	Baltimore, Md.	Norfolk, Va.
208628		Ga. s.	Survey	12	6	36.4	10.1	4.8	Fsh.	1	1	1911	Neponset, Mass.	Portland, Me.
209497		St. y.	†SURVEYOR	16	10	35.8	12.9	4.9	Yct.	2	50	1911	Bayonne, N. J.	New York, N. Y.
22113		Ga. s.	Susan Frances	49	46	61.8	19.5	6.1	Frt.	1	15	1841	Wells, Me.	Machias, Me.
114939		Ga. y.	Susanna	7	7	37.4	10.3	2.4	Msc.	1	1	1900	Morehead City, N. C.	Beaufort, N. C.
210242		Ga. y.	Susanne	16	11	55.5	9.4	5.9	Yct.	1	80	1910	Port Clinton, Ohio	Toledo, Ohio.
116397		Ga. s.	Sustie	7	7	27.5	12.4	4.7	Frt.	1	1	1891	Stonington, Conn.	Newport, R. I.
115900		Ga. s.	Sustie	15	10	47.4	15.8	3.6	Pas.	1	70	1882	Clear Creek, Tex.	Galveston, Tex.
116855		*St. p.	Sustie	1,130	588	222.8	42.0	6.2	Pas.	52	1,000	1898	Unalaska, Alaska	St. Michael, Alaska.
116122		Ga. s.	Sustie B	9	8	36.7	12.8	3.4	Msc.	1	1	1883	Patchogue, N. Y.	Patchogue, N. Y.
117045		Ga. s.	Sustie B	8	5	30.0	11.6	3.4	Frt.	1	1	1901	Baldwin, N. Y.	Do.

† Formerly ga. y. Polly.

* Formerly *st. p. Electra.

‡ Formerly ga. s. City of Coos Bay.

§ Formerly st. s. Mystic.

¶ Formerly ga. s. Humphrey Toomey.

† Fuel-oil burner.

MERCHANT STEAM VESSELS OF THE UNITED STATES—Continued.

Official No.	Signal letters.	Rig.	Name of vessel.	Gross tonnage.	Net tonnage.	Length.	Breadth.	Depth.	Service.	Crew.	Indicated horsepower.	When built.	Where built.	Home port (where permanent document issues).
						Feet.	Feet.	Feet.						
208402		Ga. s.	Susie B.	9	8	25.9	10.1	3.0	Pas.	1	10	1910	Green Cove Springs, Fla.	Jacksonville, Fla.
116647		Ga. s.	Susie C.	9	8	34.7	13.3	4.4	Oys.	1	1894	Greenwich, Conn.	Bridgeport, Conn.
206417		Ga. s.	Susie C.	8	8	30.2	10.4	3.0	Pas.	1	12	1908	Wildwood, N. J.	Somers Point, N. J.
116044		St. s.	Susie Chipman.	216	164	122.0	26.1	9.4	Frt.	10	300	1885	Milwaukee, Wis.	Milwaukee, Wis.
116675		St. s.	Susie D.	37	13	56.7	15.0	6.1	Pas.	3	1895	Boston, Mass.	Boston, Mass.
23863		Ga. s.	Susie Derrickson.	9	9	35.5	11.5	2.9	Fsh.	3	12	1870	Worcester City, Md.	Charleston, S. C.
206234		Ga. s.	Susie Hall.	9	9	33.0	14.3	2.7	Frt.	1	7	1909	Galveston, Tex.	Galveston, Tex.
115789		St. s.	Susie Hazard.	98	60	97.0	19.1	8.4	Pas.	5	1881	St. Louis, Mo.	St. Louis, Mo.
116276		Ga. s.	Susie Mulr.	22	13	58.0	18.4	4.4	Frt.	1	1899	Fishing Island, Md.	Elizabeth City, N. C.
116187		Ga. s.	Susie R.	10	8	40.8	13.2	3.2	Fsh.	1	1886	Brooklyn, N. Y.	Patuxent, N. Y.
206666		Ga. s.	Susie P. Barnes.	8	6	41.0	13.0	2.7	Oys.	1	15	1909	Parksey, Va.	Cape Charles, Va.
206704		Ga. s.	Susie R. F. Allen.	14	10	52.3	12.9	3.9	Frt.	1	40	1909	Shad Point, Md.	Somers Point, N. J.
206923		Ga. s.	Susie R.	11	7	45.6	5.6	2.4	Pas.	1	12	1908	Tyonek, Alaska.	Juneau, Alaska.
203298		Ga. y.	Susquehanna.	94	23	69.0	14.2	4.4	Yct.	3	1906	Baltimore, Md.	Baltimore, Md.
116126		St. s.	Susquehanna.	2,781	2,347	302.5	40.0	10.0	Frt.	23	1,053	1886	Buffalo, N. Y.	Erie, Pa.
116170	K. D. V. P.	St. s.	Susquehanna.	233	110	158.5	22.0	11.4	Fsh.	28	700	1887	Wilmington, Del.	Wilmington, N. C.
116227		St. s.	Susquehanna.	462	314	157.7	38.0	9.0	Pas.	18	725	1898	Baltimore, Md.	Baltimore, Md.
211151		Ga. s.	Sussex.	67	26	74.2	17.5	7.6	Fsh.	12	75	1913	Milton, Del.	Wilmington, Del.
207228		Ga. s.	Sutwik.	15	10	40.0	11.0	4.3	Fsh.	3	40	1910	Seattle, Wash.	Pt. Townsend, Wash.
116773		*St. p.	Suwaneos.	52	50	70.0	16.5	4.4	Pas.	5	1888	Brandford, Fla.	Key West, Fla.
206381	L. B. T. H.	St. s.	SUWANNEE.	3,648	2,300	309.1	40.2	19.3	Pas.	54	1,700	1911	Camden, N. J.	Boston, Mass.
203192	K. V. L. S.	St. s.	Svea.	618	370	174.0	38.2	13.3	Frt.	17	1906	Fairhaven, Cal.	Pt. Townsend, Wash.
117070		St. y.	Swallow.	37	25	68.0	10.6	4.6	Yct.	4	1896	Oshkosh, Wis.	Milwaukee, Wis.
204153		Ga. s.	Swallow.	10	7	32.2	11.2	3.7	Fsh.	6	1907	Dockett, Wash.	Tacoma, Wash.
205862		Ga. s.	Swallow.	9	8	31.0	8.2	2.6	Fsh.	2	12	1904	Manistee, Mich.	Grand Haven, Mich.
207558		Ga. s.	Swallow.	11	9	29.5	9.3	3.0	Fsh.	2	12	1907	Mantowoc, Wis.	Do.
209281		Ga. s.	Swallow.	10	8	47.2	15.3	4.7	Fsh.	2	40	1911	Crittenden, Va.	Newport News, Va.
115804		St. p.	Swampscott.	416	324	124.5	25.3	10.8	Fer.	4	353	1882	Boston, Mass.	Portland, Me.
57928		St. s.	Swan.	94	64	78.9	19.6	7.1	Frt.	4	1888	Sandusky, Ohio.	Port Huron, Mich.
116346		St. s.	Swan.	24	16	57.0	10.8	3.7	Tow.	3	1890	Newbern, N. C.	Newbern, N. C.
117168		*Ga. s.	Swan.	13	9	46.6	11.3	3.4	Msc.	1	1902	Warrenton, Oreg.	Cordova, Alaska.
201577		St. p.	SWAN.	371	320	156.0	34.0	5.0	Pas.	13	1904	Jacksonville, Fla.	St. Augustine, Fla.
202264		Ga. s.	Swan.	8	7	38.0	7.0	3.0	Fsh.	1	1905	Davenport, Iowa.	St. Louis, Mo.
204217		Ga. s.	Swan.	8	7	27.0	8.6	4.0	Fsh.	1	1907	Frankfort, Mich.	Grand Haven, Mich.
204256		Ga. s.	Swan.	135	85	58.2	7.8	4.7	Pas.	3	50	1908	Bloxitt, Miss.	Pensacola, Fla.
206433		Ga. s.	Swan.	8	5	32.2	7.9	2.6	Pas.	1	10	1908	Proser, Oreg.	Toos Bay, Oreg.
207108		Ga. s.	Swan.	8	7	31.0	9.6	3.2	Fsh.	3	24	1904	Mantowoc, Wis.	Milwaukee, Wis.
207123		Ga. s.	Swan.	10	8	31.0	8.6	3.6	Fsh.	2	15	1904	Manistee, Mich.	Grand Haven, Mich.
207349		Ga. s.	Swan.	9	8	35.0	11.5	3.9	Fsh.	4	1910	Erie, Pa.	Gloucester, Mass.
208711		*Ga. s.	Swan.	8	7	33.3	7.0	3.0	Fsh.	1	1911	Savannah, Tenn.	Nashville, Tenn.
211030		St. p.	Swan.	60	60	100.0	22.2	2.5	Frt.	12	115	1913	Mobile, Ala.	Mobile, Ala.
212304		Ga. s.	Swan II.	7	7	39.4	7.6	3.4	Pas.	1	36	1913	Burlington, Iowa.	Des Moines, Iowa.
116245		Ga. y.	Swannanoa.	25	24	49.5	17.0	6.8	Yct.	2	1888	Brooklyn, N. Y.	Bridgeport, Conn.
117095		Ga. s.	Swannanoa.	21	18	65.0	9.4	3.5	Pas.	2	1901	Clinton, Iowa.	Chicago, Ill.
200145		Ga. s.	Swannanoa.	25	25	55.5	12.3	7.4	Pas.	2	30	1903	Morehead City, N. C.	Elizabeth City, N. C.
200638		Ga. s.	Swannanoa.	9	9	45.0	8.5	3.8	Pas.	1	1904	Knoxville, Tenn.	New Orleans, La.
116165		St. s.	Swansea.	19	9	77.4	17.2	8.0	Fer.	2	1887	Detroit, Mich.	Duluth, Minn.
77206		Ga. s.	Swastika.	9	6	36.8	9.8	3.8	Pas.	1	1895	Seattle, Wash.	Pt. Townsend, Wash.
206250		Ga. s.	Swastika.	9	7	28.9	10.4	2.0	Pas.	1	15	1911	Indianola, Fla.	Jacksonville, Fla.
206651		Ga. s.	Swastika.	7	5	30.6	10.0	5.5	Pas.	1	15	1912	Manteo, N. C.	Manteo, N. C.
210526		Ga. s.	Swastika.	19	18	35.4	10.2	5.5	Tow.	2	28	1912	Green Bay, Wis.	Milwaukee, Wis.
116875	K. N. V. F.	St. s.	SWATABA.	625	425	157.0	29.0	17.5	Tow.	19	1,000	1899	Philadelphia, Pa.	Philadelphia, Pa.
209451	L. C. G. S.	St. s.	SWELL.	252	119	117.8	22.5	11.6	Fsh.	20	450	1911	Quincy, Mass.	Boston, Mass.
116871		Ga. y.	Sweetheart.	43	38	80.0	15.0	5.5	Yct.	4	1898	Daytona, Fla.	St. Augustine, Fla.
117177		Ga. y.	Sweetheart.	32	22	66.1	13.0	5.4	Yct.	4	42	1902	Essington, Pa.	New Orleans, La.
202245	K. T. W. S.	Ga. y.	Sweetheart.	30	26	57.8	12.0	5.2	Yct.	3	1905	New York, N. Y.	Philadelphia, Pa.
202488		Ga. s.	Sweetheart.	8	8	39.0	9.5	3.2	Frt.	1	1905	Ponnogrove, N. J.	Do.
204478		Ga. y.	Sweetheart.	17	16	43.6	10.3	5.3	Yct.	1	24	1907	South Boston, Mass.	Do.
206059		St. s.	Sweetheart.	7	5	45.0	10.8	3.0	Fsh.	2	18	1909	Buffalo, N. Y.	Buffalo, N. Y.
96586		St. y.	Swifan.	27	13	64.1	10.5	6.4	Yct.	3	1901	South Boston, Mass.	Boston, Mass.
7578		*St. y.	Swift.	17	12	43.5	11.8	3.2	Frt.	2	1903	Morehead City, N. C.	Wilmington, N. C.
202445		Ga. s.	Swiftsure.	14	8	45.0	13.0	2.9	Msc.	2	1905	Gulfport, Miss.	Port Arthur, Tex.
209942		Ga. s.	Swiftsure.	32	22	54.0	14.7	6.7	Fsh.	6	60	1912	Seattle, Wash.	Seattle, Wash.
200504		*St. p.	Swinomish.	166	105	91.6	20.6	4.0	Frt.	7	1903	La Connor, Wash.	Do.
207090		Ga. s.	Swinomish.	18	12	40.9	12.5	4.5	Fsh.	5	27	1910	Anacortes, Wash.	Pt. Townsend, Wash.
111369		Ga. y.	Swordfish.	151	132	116.8	17.7	4.9	Yct.	8	1901	Nyack, N. Y.	New York, N. Y.
116606		Ga. s.	Sword Fish.	8	8	41.2	9.6	2.6	Oys.	1	(t)	South Norwalk, Conn.	Bridgeport, Conn.
208809		Ga. s.	Swordfish.	10	8	32.6	12.4	3.7	Fsh.	1	16	1906	Noank, Conn.	Vineyard Haven, Mass.
200082		Ga. s.	Sybil.	14	9	42.5	10.3	4.2	Pas.	1	50	1899	San Francisco, Cal.	San Francisco, Cal.
202647		St. s.	Sybil.	78	52	85.8	19.4	7.5	Frt.	5	1905	Scranton, Miss.	St. Augustine, Fla.
208460	L. B. T. S.	Ga. y.	Sybil II.	46	31	72.0	13.5	7.4	Yct.	4	1911	Camden, N. J.	Philadelphia, Pa.
211410		Ga. s.	Sybylla.	7	6	37.9	10.6	3.2	Pas.	2	25	1912	Cougers, N. Y.	New York, N. Y.

1 Formerly st. s. J. R. Roberts.

2 Formerly st. y. Helena.

3 Formerly ga. s. John F. Bell.

4 Formerly ga. y. (a) Rancoccus.

(b) Marjorie.

† Rebuilt, 1887.

MERCHANT STEAM VESSELS OF THE UNITED STATES—Continued.

Official No.	Signal letters.	Rtg.	Name of vessel.	Gross tonnage.	Net tonnage.	Length.	Breadth.	Depth.	Service.	Crew.	Indicated horsepower.	When built.	Where built.	Home port (where permanent document issues).	
						Feet.	Feet.	Feet.							
116774		Ga. s.	Syco.	14	11	47.5	12.6	5.7	Pas.	1		1897	City Island, N. Y.	Patchogue, N. Y.	
205887		St. s.	SYDNEY C.	46	10	69.4	15.2	7.8	Tow.	8	300	1907	New Orleans, La.	New Orleans, La.	
116679		St. s.	Sydney T. Smith.	70	20	85.0	18.0	9.0	Tow.	1		1895	Manitowoc, Wis.	Detroit, Mich.	
3190		St. s.	Sylph.	28	18	73.5	13.0	4.4	Pas.	5		1882	Camden, N. J.	Grand Haven, Mich.	
23051		Ga. s.	Sylph.	12	12	40.0	15.7	3.5	Oys.	1			Greenport, N. Y.	New Haven, Conn.	
117055		Ga. s.	Sylph.	14	10	48.3	11.1	3.7	Tow.	1		1901	Astoria, Oreg.	Pt. Townsend, Wash.	
211010		Ga. s.	Sylph.	7	7	27.2	7.2	3.2	Pas.	1	8	1906	Sturgeon Bay, Wis.	Milwaukee, Wis.	
115040		St. p.	Sylvan Dell.	440	287	178.0	27.0	8.7	Pas.	11	700	1872	Brooklyn, N. Y.	Philadelphia, Pa.	
116356		Ga. s.	Sylvan Dell.	6	6	48.0	12.0	3.0	Frt.	4		1886	St. Peters, Md.	Annapolis, Md.	
23768		St. p.	Sylvan Glen.	330	165	153.5	27.0	8.3	Fer.	12	457	1869	Brooklyn, N. Y.	Philadelphia, Pa.	
106165		St. s.	Sylvan Shore.	53	37	74.0	17.4	7.0	Pas.	4		1883	Athens, N. Y.	New York, N. Y.	
203403		Ga. y.	Sylvania.	27	14	59.8	11.3	5.0	Yct.	3		1906	Orange, Tex.	Port Arthur, Tex.	
116903		Ga. s.	Sylvester.	14	6	40.3	13.8	5.8	Fsh.	4		1899	Rockland, Me.	Gloucester, Mass.	
117249		Ga. s.	Sylvester Decker.	26	21	49.4	14.8	4.6	Oys.	5	35	1903	Bridgeport, Conn.	Bridgeport, Conn.	
23580		Ga. s.	Sylvia.	6	5	28.3	11.0	3.2	Msc.	1		1867	Moriches, N. Y.	Greenport, N. Y.	
77188	K. N. II. J.	Ga. y.	Sylvia.	21	21	48.3	16.0	4.6	Yct.	2		1895	South Boston, Mass.	Providence, R. I.	
116659		St. s.	Sylvia.	132	90	91.8	24.0	6.7	Pas.	4	230	1900	Springfield, Mass.	Hartford, Conn.	
117140		St. s.	Sylvia.	48	32	51.0	14.6	6.3	Fsh.	5	25	1902	Sturgeon Bay, Wis.	Milwaukee, Wis.	
200128		St. s.	Sylvia.	12	8	47.5	9.5	4.0	Pas.	1		1903	Lakeville, N. H.	Portland, Me.	
204334		Ga. s.	Sylvia.	6	6	30.7	10.4	4.8	Fsh.	1		1906	Brooklin, Me.	Brooklin, Me.	
204861		Ga. s.	Sylvia.	17	16	49.1	12.2	5.3	Pas.	2		1895	Bristol, R. I.	New York, N. Y.	
205020		Ga. s.	Sylvia.	9	8	34.8	12.7	3.7	Fsh.	1		1908	Galveston, Tex.	Port Lavaca, Tex.	
206960		Ga. s.	Sylvia.	28	19	62.4	13.5	5.5	Tow.	3	50	1909	Milford, Del.	Port Arthur, Tex.	
211458		Ga. s.	Sylvia.	7	7	29.0	8.2	3.4	Pas.	1	15	1912	Milwaukee, Wis.	Milwaukee, Wis.	
212377		Ga. s.	Sylvia.	8	7	30.0	8.0	4.7	Pas.	1	15	1891	West Barrington, R. I.	Providence, R. I.	
206896		Ga. s.	Sylvina W. Real.	42	21	71.7	17.2	7.0	Fsh.	6	60	1911	East Boothbay, Me.	Machias, Me.	
116895	K. P. D. H.	St. s.	SYROSSET.	176	120	102.6	23.0	10.5	Tow.	7	400	1899	Philadelphia, Pa.	New York, N. Y.	
117261		St. s.	SYRACUSE.	1,344	914	194.3	40.1	16.9	Fer.	8	1,400	1903	Newburgh, N. Y.	Do.	
202664		St. s.	SYRACUSE.	431	279	101.0	30.2	11.2	Lgt.	6	300	1905	Newport News, Va.	Do.	
T.															
209285		*Ga. p.	T. BASCO.	9	7	42.1	8.6	2.8	Frt.	2	60	1911	Poplar Bluff, Mo.	Memphis, Tenn.	
203124		Ga. s.	T. D.	9	8	29.6	12.8	4.0	Fsh.	1	7	1906	Osterville, Mass.	Vineyard Haven, Mass.	
212072		Ga. s.	T. F.	67	52	59.7	25.4	7.6	Pas.	1	75	1914	San Pedro, Cal.	Los Angeles, Cal.	
212075		Ga. s.	T. A. Hinote.	11	10	35.6	10.0	4.5	Frt.	1	16	1914	Lonetree, Wash.	Seattle, Wash.	
145313		St. s.	T. A. Scott, jr.	36	18	62.5	16.0	6.9	Tow.	4	228	1882	Noank, Conn.	New London, Conn.	
145932		St. s.	T. B. WALKER.	18	13	41.9	11.7	5.6	Fah.	4		1902	Buffalo, N. Y.	Erie, Pa.	
205564		*St. p.	T. C. Drake, jr.	72	72	95.5	23.0	4.6	Frt.	12	60	1908	Bainbridge, Ga.	Apalachicola, Fla.	
211746		St. s.	T. C. Lutz.	99	99	71.0	20.0	12.5	Tow.	6	150	1913	Cleveland, Ohio.	Cleveland, Ohio.	
145790		*St. p.	T. C. Power.	819	481	192.3	32.6	5.0	Pas.	34	240	1898	Unalaska, Alaska.	St. Michael, Alaska.	
145744		*St. p.	T. C. Reed.	237	149	116.2	20.8	6.0	Pas.	8	229	1897	Aberdeen, Wash.	Pt. Townsend, Wash.	
145403	K. D. B. P.	*St. p.	T. C. Walker.	786	702	200.0	38.8	9.0	Pas.	24	380	1885	Stockton, Cal.	San Francisco, Cal.	
145628		Ga. s.	T. C. White.	10	9	42.0	13.0	4.0	Oys.	2		1892	Essex County, Va.	Tappanhook, Va.	
202428		Ga. s.	T. E. Stevenson.	8	8	49.4	12.8	3.2	Oys.	1		1905	Orlole, Md.	Cape Charles, Va.	
115901		Ga. s.	T. E. Welles.	12	10	46.0	15.3	3.4	Frt.	3		1901	Scranton, Miss.	Mobile, Ala.	
145500		Ga. s.	T. F. Fletcher.	15	5	52.0	15.0	3.6	Frt.	2		1888	Flagpond, Va.	Norfolk, Va.	
145796		*St. p.	T. H. Davls.	240	240	149.4	27.3	5.2	Tow.	21	720	1898	Middleport, Ohio.	Chicago, Ill.	
145489		St. p.	T. J. Potter.	826	678	233.7	35.6	11.4	Pas.	47		1888	Portland, Oreg.	Portland, Oreg.	
208168		*Ga. p.	T. J. Stringer.	5	5	28.0	7.0	2.8	Fer.	2	6	1909	Section, Ala.	Chattanooga, Tenn.	
145826		*St. p.	T. J. Wood.	89	89	131.8	22.7	4.4	Tow.	15		1899	Middleport, Ohio.	Pittsburgh, Pa.	
211430		*St. p.	T. L. Brown.	97	75	139.5	21.6	3.4	Pas.	7	75	1913	Chamberlain, Tenn.	Chattanooga, Tenn.	
145242		St. s.	T. L. Sturtevant.	120	74	87.0	26.0	8.4	Frt.	7	75	1881	Philadelphia, Pa.	New York, N. Y.	
145558		Ga. s.	T. M. Taylor.	14	11	44.0	16.0	2.7	Msc.	1		1890	Atlantic, N. C.	Beaufort, N. C.	
202574		*Ga. p.	T. N. Pearson.	8	8	39.0	10.0	3.0	Tow.	1	15	1905	Decatur, Ala.	Chattanooga, Tenn.	
207014		*St. p.	T. R. Taggart.	42	33	90.6	18.6	3.3	Frt.	14	75	1909	Nashville, Tenn.	Nashville, Tenn.	
145402		St. s.	T. S. Christie.	517	471	160.0	30.3	12.0	Frt.	12	300	1885	West Bay City, Mich.	Chicago, Ill.	
145717		St. s.	T. T. Morford.	99	57	71.5	19.7	12.0	Tow.	8	850	1896	Chicago, Ill.	Do.	
203194		Ga. s.	T. W. Anderson.	26	22	58.0	17.9	4.8	Frt.	1		1906	Crittenden, Va.	Patchogue, N. Y.	
145700		St. s.	T. W. Lake.	191	130	96.5	24.9	6.8	Frt.	13	48	1895	Ballard, Wash.	Tacoma, Wash.	
125886		Ga. s.	T. W. Martin.	13	10	45.0	13.9	4.4	Msc.	1		1901	Grafton, Va.	Newport News, Va.	
24949		St. s.	T. W. Snook.	168	124	113.6	24.7	9.2	Tow.	11	150	1873	Mount Clemens, Mich.	Detroit, Mich.	
24165		St. s.	T. W. Wellington.	49	25	70.6	16.5	7.8	Tow.	5	150	1862	Philadelphia, Pa.	New York, N. Y.	
211938		*Ga. p.	T. Y. Keeney.	6	5	50.8	13.2	1.9	Tow.	1	20	1913	Witcher, W. Va.	Pittsburgh, Pa.	
207053		*Ga. p.	T. & B.	6	5	46.8	11.3	2.6	Frt.	2	12	1909	Cut Off, La.	New Orleans, La.	
202182		Ga. s.	T. and W.	13	9	43.5	11.3	4.5	Pas.	2		1805	Olympia, Wash.	Tacoma, Wash.	
141525		*St. p.	Taber.	93	93	102.0	23.0	4.0	Tow.	6		1888	LeClaire, Iowa.	Evansville, Ind.	
145114		St. s.	Tacoma.	239	128	136.5	23.8	12.1	Tow.	13	326	1876	San Francisco, Cal.	Seattle, Wash.	
145268		St. s.	Tacoma.	1,879	1,609	260.7	38.7	21.7	Frt.	16	600	1881	Cleveland, Ohio.	Cleveland, Ohio.	
145382		St. p.	Tacoma.	1,362	1,311	334.0	42.0	11.7	Fer.	31		1884	Portland, Oreg.	Portland, Oreg.	
145673		St. s.	Tacoma.	76	39	73.4	18.0	9.0	Tow.	8		1894	Benton Harbor, Mich.	Chicago, Ill.	
145751		*St. p.	Tacoma.	276	276	182.3	32.4	5.0	Pas.	32	400	1897	Cincinnati, Ohio.	Cincinnati, Ohio.	
145773		*St. p.	Tacoma.	718	409	176.1	35.4	5.9	Pas.	30	700	1898	Seattle, Wash.	St. Michael, Alaska.	
206242		Ga. s.	Tacoma.	11	7	35.7	11.8	3.9	Fsh.	1	16	1909	Tacoma, Wash.	Ketchikan, Alaska.	

Formerly ^{ga. s.} y. Brunette.
 (b) st. s. Ruth.

* Formerly st. s. Adele.
 * Formerly yvl. y. Julnar.

* Formerly *st. p. Lydia Van Sant.

MERCHANT STEAM VESSELS OF THE UNITED STATES—Continued.

Official No.	Signal letters.	Rtg.	Name of vessel.	Gross tonnage.	Net tonnage.	Length.	Breadth.	Depth.	Service.	Crew.	Indicated horsepower.	When built.	Where built.	Home port (where permanent document issues.)
211198	L. C. W. K	St. s.	TACOMA	836	458	209.4	30.0	17.6	Pas.	22	3,500	1913	Seattle, Wash.	Seattle, Wash.
211563		Ga. s.	Tacoma	7	7	20.2	8.4	3.4	Fsh.	1	8	1913	Green Bay, Wis.	Milwaukee, Wis.
207901	L. H. Q. H.	Ga. y.	Taconite	93	66	92.0	17.0	10.0	Yct.	4	100	1910	Seattle, Wash.	Seattle, Wash.
145805	K. P. C. B.	St. s.	TACONY	353	186	128.0	26.3	15.0	Tow.	14	850	1899	Philadelphia, Pa.	Perth Amboy, N. J.
211247		Ga. s.	Tagatof	24	16	41.0	13.3	5.4	Fsh.	6	20	1913	Seattle, Wash.	Seattle, Wash.
204685	K. W. J. Q.	St. s.	Tahoe	751	419	179.0	38.2	13.3	Frt.	19	25	1907	Fairhaven, Cal.	San Francisco, Cal.
211884		St. s.	TAHOE	179	121	163.5	16.8	8.2	Pas.	10	1,500	1896	Glenbrook, Nev.	Do.
207185		*St. p.	Tahoma	192	146	118.0	26.0	5.6	Tow.	0	1910	1910	Portland, Oreg.	Portland, Oreg.
207265		Ga. s.	Taku II	14	10	52.0	11.3	4.0	Pas.	1	40	1910	Seattle, Wash.	Seattle, Wash.
145988		Ga. s.	Taku Jack	13	9	44.2	10.7	4.1	Fsh.	1	1	1901	Astoria, Oreg.	Pt. Townsend, Wash.
19539		Ga. s.	Talbot	48	27	73.8	15.9	6.0	Tow.	3	3	1860	Philadelphia, Pa.	Baltimore, Md.
140825		St. s.	Talbot	74	64	92.0	18.5	5.4	Pas.	6	6	1883	Roundout, N. Y.	Charleston, S. C.
210704		St. p.	TALBOT	1,090	579	192.0	36.2	10.2	Pas.	56	1,000	1912	Sparrow Point, Md.	Baltimore, Md.
116684	K. R. F. L.	St. s.	TALLAC	1,380	1,103	239.1	38.0	14.0	Frt.	24	650	1895	West Bay City, Mich.	San Francisco, Cal.
145912		Ga. s.	Tallahassee	13	8	49.2	14.9	2.9	Fsh.	3	3	1901	Beaufort, N. C.	Key West, Fla.
206864		*Ga. p.	Tallahatchie	41	41	75.7	18.6	4.2	Tow.	4	35	1911	Greenwood, Miss.	Memphis, Tenn.
207398		St. y.	Talofa	83	46	87.5	15.0	9.5	Yct.	6	300	1910	Boston, Mass.	Boston, Mass.
202966		Ga. s.	Tam	7	6	26.4	12.0	4.2	Fsh.	2	2	1900	Osterville, Mass.	Barnstable, Mass.
210199		Ga. s.	Tamaha	11	5	35.7	10.6	4.0	Fer.	1	24	1912	Pensacola, Fla.	Tampa, Fla.
146573		St. p.	TAMALPAIS	1,631	1,013	244.0	36.0	16.0	Fer.	15	1,800	1901	San Francisco, Cal.	San Francisco, Cal.
203528	K. V. N. J.	St. s.	Tamalpais	574	422	165.2	36.0	13.0	Pas.	20	400	1906	Houquiam, Wash.	Do.
146710	K. M. P. J.	St. s.	TAMAQUA	564	383	158.5	29.0	18.0	Tow.	19	1,000	1896	Philadelphia, Pa.	Philadelphia, Pa.
146519		St. s.	Tam O'Shanter	23	11	49.5	14.5	6.5	Tow.	3	3	1892	Buffalo, N. Y.	Buffalo, N. Y.
210074		Ga. s.	Tamora	11	7	33.3	11.0	4.3	Fsh.	1	20	1912	Tacoma, Wash.	Tacoma, Wash.
145840		*St. s.	TAMPICO	2,133	1,451	247.0	25.4	24.0	Pas.	24	905	1900	Toledo, Ohio	New York, N. Y.
201820	K. P. T. D.	*St. p.	Tana	234	175	106.0	25.4	4.2	Pas.	25	25	1905	Seattle, Wash.	Eagle, Alaska.
201297		*St. p.	Tanana	465	372	149.6	30.4	5.9	Pas.	28	550	1904	St. Michael, Alaska	Do.
210039		Ga. s.	Tanana	26	18	45.2	13.7	6.6	Fsh.	6	30	1912	Seattle, Wash.	Seattle, Wash.
145049		St. p.	Tangier	680	480	168.9	29.0	8.8	Pas.	26	350	1876	Wilmington, Del.	Baltimore, Md.
145962		St. s.	Tangier	145	91	120.0	19.0	8.6	Fsh.	26	225	1903	Pocomoke City, Md.	Do.
212147		*Ga. p.	Tango	9	9	30.5	14.7	2.0	Pas.	1	25	1914	Cincinnati, Ohio	Cincinnati, Ohio
212223		Ga. s.	Tango	7	5	31.1	9.1	3.9	Pas.	1	29	1914	Woodliff, N. J.	New York, N. Y.
212312		Ga. s.	Tango	40	27	58.0	14.9	8.0	Fsh.	11	75	1914	Seattle, Wash.	Seattle, Wash.
206959	K. W. T. O.	Ga. y.	Taniwha	85	46	104.3	15.4	8.2	Yct.	8	300	1908	South Boston, Mass.	Philadelphia, Pa.
202746		Ga. s.	Tansy Bitters	43	37	56.5	23.7	5.4	Frt.	3	1906	Essex Conn.	Hartford, Conn.	
200017		Ga. y.	Tantrum	27	17	53.5	15.2	7.3	Yct.	2	2	1900	Osterville, Mass.	Boston, Mass.
150879		Ga. y.	Tanya	22	22	51.2	15.0	7.1	Yct.	1	1900	Bristol, R. I.	Patchogue, N. Y.	
201979		Ga. s.	Taquine	9	8	34.8	8.8	4.0	Fsh.	3	15	1905	Gloucester, Mass.	Gloucester, Mass.
210650	L. C. T. H.	Ga. y.	TARANTULA	159	90	118.6	19.3	10.7	Yct.	10	530	1913	Neponset, Mass.	New York, N. Y.
143711		*St. p.	TARASCON	358	358	191.0	35.0	5.1	Pas.	10	307	1890	Jeffersonville, Ind.	Louisville, Ky.
145798		*St. p.	Tarboro	72	46	77.4	23.9	5.8	Frt.	3	1898	1898	Tarboro, N. C.	Newbern, N. C.
206241		Ga. s.	Tar Heel	10	9	40.0	12.2	3.3	Pas.	1	16	1909	Fort Pierce, Fla.	St. Augustine, Fla.
161620	K. H. G. V.	St. y.	Taro	87	59	109.2	17.2	7.5	Yct.	9	1800	1890	New York, N. Y.	Philadelphia, Pa.
203690	K. V. R. P.	Ga. y.	Tarolinda	22	20	60.0	12.2	5.6	Yct.	2	1906	1906	Long Island City, N. Y.	New York, N. Y.
130381		St. s.	Tarpon	449	281	159.9	26.0	7.2	Pas.	4	450	1887	Wilmington, Del.	Pensacola, Fla.
145491		Ga. s.	Tarpon	14	11	48.0	13.0	3.9	Pas.	1	1884	1884	Long Island, N. Y.	Tampa, Fla.
202176	K. V. H. Q.	Ga. y.	Tarpon	20	17	43.3	15.1	6.5	Yct.	2	1905	1905	Boston, Mass.	Boston, Mass.
206072		Ga. s.	Tarpon	9	7	34.3	10.1	4.0	Pas.	1	25	1909	Cleveland, Ohio	Cleveland, Ohio
204636		Ga. s.	Tarpon S	13	5	46.4	10.5	3.0	Frt.	2	10	1907	Tarpon Springs, Fla.	Tampa, Fla.
205684		Ga. y.	Tarry Not	8	5	31.0	8.8	3.7	Tow.	1	1878	1878	Seattle, Wash.	Tacoma, Wash.
145765		Ga. s.	Tartar	14	9	45.7	14.2	4.0	Oys.	2	1898	1898	Peekskill, N. Y.	New York, N. Y.
145815		Ga. s.	Tartar	12	12	40.6	12.5	4.1	Frt.	1	1899	1899	Chicago, Ill.	Memphis, Tenn.
204122	L. B. H. T.	St. s.	TASCO	319	199	109.0	32.4	11.3	Frt.	11	750	1907	New London, Conn.	New London, Conn.
205076		Ga. s.	TASHENBERG BROS.	11	9	35.6	9.7	4.6	Frt.	2	25	1902	Buffalo, N. Y.	Buffalo, N. Y.
145843		St. p.	TASHMOO	1,344	768	302.9	37.6	13.6	Pas.	82	3,150	1900	Wyandotte, Mich.	Detroit, Mich.
208577		Ga. s.	Tasmanla	10	7	33.9	9.6	3.7	Frt.	1	30	1911	Decatur, Wash.	Pt. Townsend, Wash.
145846		St. s.	TATOOOSH	277	154	119.2	25.2	15.5	Tow.	15	376	1900	Seattle, Wash.	Seattle, Wash.
208408		Ga. s.	Tatooosh	41	28	56.6	17.0	7.3	Fsh.	5	65	1911	Tacoma, Wash.	Pt. Townsend, Wash.
145244		St. s.	Taurus	50	34	64.5	17.0	6.5	Tow.	8	1881	1881	Wilmington, Del.	Wilmington, Del.
145253	J. V. H. Q.	St. p.	Taurus	916	624	226.3	32.0	11.2	Pas.	35	900	1881	Philadelphia, Pa.	New York, N. Y.
207332		St. s.	Taurus	89	50	75.5	20.6	9.8	Tow.	7	300	1910	Boston, Mass.	Boston, Mass.
203077		St. s.	TAURUS	4,470	3,143	416.0	50.3	24.0	Frt.	20	1,200	1903	Chicago, Ill.	Cleveland, Ohio
204308		Ga. s.	Tazlina	13	8	40.7	9.0	3.0	Pas.	2	1907	1907	Tacoma, Wash.	Seattle, Wash.
145544		Ga. s.	Teal	5	5	28.0	12.5	3.8	Oys.	1	1886	1886	Norwalk, Conn.	Bridgeport, Conn.
145724		St. s.	Teaser	21	14	46.6	12.2	5.6	Tow.	3	10	1896	Berkley, Va.	Newbern, N. C.
204165		Ga. s.	Teaser	7	7	26.4	11.9	4.2	Fsh.	1	1907	1907	Osterville, Mass.	Viney'd Haven, Mass.
206906		Ga. s.	Teaser	11	10	32.6	9.2	3.4	Fsh.	1	18	1911	Ludington, Mich.	Grand Haven, Mich.
210909		Ga. s.	Teaser	10	9	40.0	9.1	3.0	Frt.	1	12	1905	Hudson, Fla.	Key West, Fla.
202627		Ga. s.	Teaser	97	59	91.3	24.0	9.8	Fsh.	19	1905	1905	Essex, Mass.	Gloucester, Mass.
130380	K. D. V. B.	St. y.	TECH	169	98	115.4	20.0	9.0	Yt.	10	350	1887	Marcus Hook, Pa.	Wilmington, Del.

1 Formerly ga. s. (a Pacific.
 2 Formerly st. s. Lewis D. Black.
 3 Formerly st. s. (a Simon J. Murphy.
 4 Formerly st. s. (b Melville Dollar.
 5 Formerly ywly. Cruiser III.

6 Formerly slp. y. Pleasure.
 7 Formerly st. y. (a Veto.
 8 Formerly st. y. (b Alga.
 9 Formerly st. y. (c Tide.
 10 Formerly ga. y. Dolph.
 11 Formerly st. s. Naugatuck.

12 Formerly U. S. C. & G. S. s. No. 11.
 13 Formerly Ga. s. John A. Baker.
 14 Formerly st. s. Perry G. Walker.
 15 Formerly st. y. Neaira.

MERCHANT STEAM VESSELS OF THE UNITED STATES—Continued.

Official No.	Signal letters.	Rig.	Name of vessel.	Gross tonnage.	Net tonnage.	Length.	Breadth.	Depth.	Service.	Crew.	Indicated horsepower.	When built.	Where built.	Home port (where permanent document issues).
201747		Ga. a.	Teche.	12	8	Feet. 41.0	Feet. 10.0	Feet. 3.0	Msc.	2	1903	New Orleans, La.	Brashear, La.
145709		Ga. s.	Teckla.	9	6	29.5	11.0	3.3	Pas.	1	1893	Eagle Harbor, Wash.	Pt. Townsend, Wash.
145800		Ga. s.	Tecumseh.	41	41	65.5	18.8	8.8	Fsh.	8	1890	Essex, Mass.	Plymouth, Mass.
200982		Ga. s.	Teddy.	12	8	38.5	9.5	3.0	Pas.	2	1904	Ketchikan, Alaska	Ketchikan, Alaska.
204394		Ga. s.	Teddy.	8	6	31.0	9.3	2.2	Tow.	10	1903	Manitowoc, Wis.	Chicago, Ill.
205031		*Ga. p.	Teddy.	14	14	57.5	12.3	2.2	Tow.	3	30	1906	Hanging Rock, Ohio.	Cincinnati, Ohio.
205308		Ga. s.	Teddy.	8	5	36.0	8.7	2.0	Msc.	2	1906	Plaquemine, La.	Morgan City, La.
207218		Ga. s.	Teddy.	14	10	42.9	11.7	2.7	Frt.	25	1910	Astoria, Ore.	Juneau, Alaska.
205134		Ga. s.	Teddy Bear.	14	10	42.8	14.7	4.8	Frt.	20	1908	Seattle, Wash.	Pt. Townsend, Wash.
208037		*St. p.	Teddy II.	153	96	74.3	20.6	4.3	Pas.	10	40	1910	Fairbanks, Alaska.	Eagle, Alaska.
201739		Ga. s.	Teddy Louise.	47	29	38.5	16.6	6.0	Frt.	28	1905	Tampa, Fla.	Tampa, Fla.
201758		Ga. s.	Teddy Roosevelt.	13	6	38.5	13.5	3.6	Fsh.	5	1905	Friendship, Me.	S. W. Harbor, Me.
203053		Ga. s.	Teddy Roosevelt.	14	10	45.1	12.6	6.0	Pas.	2	1906	Astoria, Ore.	Astoria, Ore.
210400		Ga. s.	Teo (eo).	13	13	52.2	8.5	8.5	Tow.	42	1912	Columbia, S. C.	Georgetown, S. C.
211591		Ga. s.	Telaquah.	23	19	43.0	12.0	6.3	Frt.	3	50	1913	Eastchester, N. Y.	Bridgeport, Conn.
200711		Ga. p.	Telegram.	14	8	51.3	12.9	3.5	Frt.	2	1904	Westwego, La.	New Orleans, La.
207794		Ga. s.	Telegraph.	12	8	41.0	9.1	2.0	Pas.	3	32	1910	Seattle, Wash.	Wrangell, Alaska.
212094		*St. p.	Telegraph.	95	62	85.0	16.2	3.2	Pas.	3	250	1914	Prosper, Ore.	Empire, Ore.
145199		St. s.	Telephone.	15	7	42.4	11.6	Tow.	2	1879	Boston, Mass.	Empire, Mass.
145210		St. s.	Telephone.	19	9	50.0	12.5	5.7	Fsh.	2	1890	Lorain, N. Y.	Marquette, Mich.
145969		Ga. s.	Telephone.	7	5	38.5	7.7	2.8	Tow.	2	1903	Marshall, Ore.	Cocoa Bay, Ore.
200283		*St. p.	Telephone.	632	565	201.5	31.5	8.0	Frt.	15	1903	Portland, Ore.	San Francisco, Cal.
145712		St. y.	Taika.	35	26	65.7	12.0	5.6	Yct.	4	1896	Port Jefferson, N. Y.	New York, N. Y.
208291		*St. p.	Talk City.	574	459	190.0	38.0	5.2	Pas.	15	316	1911	Point Pleasant, W. Va.	Louisville, N. Y.
204044		Ga. y.	Tamegan I.	75	74	57.0	17.0	6.9	Yct.	2	1907	Boston, Mass.	Newark, N. Y.
211719		Ga. y.	Tamegan II.	35	30	54.5	15.0	5.3	Yct.	2	1913	Greenport, N. Y.	Georgetown, N. Y.
24898		Ga. s.	Tempest.	35	34	60.9	17.0	6.3	Fsh.	2	1872	Bath, Me.	Eastport, Me.
24940		St. s.	Tempest.	412	341	159.0	30.0	12.6	Frt.	12	575	1872	Marine City, Mich.	Chicago, Ill.
145372		St. s.	Tempest.	14	7	40.0	11.5	5.2	Tow.	3	1884	West Bay City, Mich.	Duluth, Minn.
145871		St. s.	Tempest.	14	7	40.0	11.5	5.2	Tow.	3	1884	West Bay City, Mich.	Duluth, Minn.
200054		St. s.	Tempest.	54	36	64.6	17.2	6.1	Tow.	5	1901	Everett, Wash.	Seattle, Wash.
145421		St. s.	Temple Emery.	18	12	44.6	13.0	4.8	Frt.	2	1903	Croton, N. Y.	New York, N. Y.
203864	K. V. W. D.	St. v.	Temple E. Dorr.	58	60	53.2	20.8	10.1	Tow.	10	246	1886	West Bay City, Mich.	Duluth, Minn.
145595		Ga. s.	Tampus.	720	453	176.4	38.0	12.3	Frt.	19	1907	Hogulam, Wash.	San Francisco, Cal.
205730		Ga. s.	Tonaha.	9	5	28.3	11.2	5.1	Pas.	1	1878	Portland, Me.	New York, N. Y.
145433		Ga. s.	Tonder.	9	9	36.5	10.2	7.2	Msc.	1	40	1908	Orange, Tex.	Port Arthur, Tex.
145783		St. s.	TENNESSEE.	9	8	31.0	13.7	4.0	Pas.	1	1884	Lyndhurst, N. J.	New York, N. Y.
207027		*Ga. p.	Tennessee.	1,240	743	245.0	38.0	15.8	Pas.	47	2,100	1898	Wilmington, Del.	Hartford, Conn.
209170		*Ga. p.	Tennessee.	14	7	64.5	12.2	1.9	Tow.	4	1909	Haddock's Ferry, Ky.	Paducah, Ky.
211203		Ga. s.	Tennessee.	18	12	38.3	11.9	4.6	Fsh.	6	1911	Caney Fork, Tenn.	Nashville, Tenn.
210268		Ga. s.	Tepee.	7	7	29.6	8.2	3.0	Fsh.	1	1913	Seattle, Wash.	Seattle, Wash.
145588		St. s.	Terminal.	120	83	83.7	28.2	8.9	Frt.	5	280	1912	Juneau, Alaska.	Juneau, Alaska.
206308		Ga. s.	Teresa.	7	7	29.6	12.2	4.0	Fsh.	1	1891	Brooklyn, N. Y.	New York, N. Y.
207656		Ga. y.	Teresa.	8	5	30.0	10.5	3.8	Yct.	0	10	1908	Brewster, Mass.	Barnstable, Mass.
204536		Ga. y.	Tern.	18	17	48.0	10.0	5.0	Yct.	0	10	1910	Colby, Wash.	Seattle, Wash.
207889		Ga. s.	Terniskaming.	18	17	48.0	10.0	5.0	Yct.	0	10	1907	South Boston, Mass.	Somers Point, N. J.
205571		*St. p.	Terrebonne.	91	8	43.0	8.0	3.1	Pas.	2	25	1909	Georgetown, S. C.	Georgetown, S. C.
145317		Ga. s.	Tessie.	5	5	23.8	11.5	3.2	Frt.	2	175	1908	Madisonville, La.	New Orleans, La.
201789		St. s.	TESSLER.	57	40	70.6	16.3	8.5	Fsh.	4	1882	Noank, Conn.	New Bedford, Mass.
206036		*St. p.	Tellin.	65	41	60.5	12.7	3.7	Frt.	4	32	1905	Ferrysburg, Mich.	Milwaukee, Wis.
145944	K. B. B. G.	St. s.	TEXAN.	8,615	5,636	471.0	57.2	31.8	Pas.	54	3,400	1902	Fairbanks, Alaska.	Eagle, Alaska.
24719		Ga. s.	Texas.	14	13	42.0	14.0	3.0	Fsh.	1	1898	Camden, N. J.	New York, N. Y.
106635	K. G. L. S.	St. s.	Texas.	116	58	105.4	18.0	9.8	Pas.	14	500	1866	Lynchburg, Tex.	Galveston, Tex.
145535		St. p.	Texas.	806	548	175.0	36.6	13.3	Fer.	6	600	1889	Bristol, R. I.	Baltimore, Md.
145897	K. R. F. T.	St. s.	TEXAS.	220	149	103.0	23.0	12.3	Pit.	10	500	1890	Wilmington, Del.	New York, N. Y.
205362	K. W. Q. L.	*St. s.	TEXAS.	5,106	3,746	389.4	52.1	29.1	Frt.	31	2,800	1901	Philadelphia, Pa.	Galveston, Tex.
205383		Ga. p.	Texas.	9	8	34.0	10.2	2.7	Pas.	2	1908	Newport News, Va.	Port Arthur, Tex.
211756		Ga. s.	Texas.	12	6	38.0	11.7	3.0	Frt.	1	1906	St. Louis, Mo.	St. Louis, Mo.
209350		Ga. s.	Texas Girl.	8	10	44.4	11.0	3.4	Pas.	2	1913	Deale, Md.	Annapolis, Md.
207915		Ga. s.	Texas Ranger.	13	9	40.3	12.7	5.2	Frt.	0	25	1908	Beaumont, Tex.	Corpus Christi, Tex.
208106		Ga. s.	Texas.	9	5	48.0	9.8	3.7	Frt.	1	1910	Ogdensburg, N. Y.	Port Arthur, Tex.
211031		Ga. s.	Thad.	9	6	38.6	10.4	4.2	Tow.	1	30	1910	Elizabeth City, N. C.	Elizabeth City, N. C.
206685	L. B. G. D.	Ga. y.	Thais.	23	19	54.6	11.2	6.0	Yct.	2	40	1907	Ballard, Wash.	San Francisco, Cal.
207929		Ga. y.	Thais.	27	17	78.0	12.5	6.5	Yct.	2	80	1909	Lynn, Mass.	Chicago, Ill.
206688		Ga. s.	Thalassa.	11	11	37.1	11.0	3.4	Pas.	1	1906	St. Joseph, Mich.	Tappanhook, Va.
209419		Ga. s.	Thalma.	8	5	33.3	9.2	4.1	Pas.	2	10	1909	Warren, R. I.	Greenport, N. Y.
27635	K. G. F. N.	St. s.	Thames.	447	369	160.5	23.0	8.3	Frt.	11	900	1911	La Conner, Wash.	Seattle, Wash.
												1889	Philadelphia, Pa.	Wilmington, Del.

¹ Formerly ga. y. Rambler.

² Formerly st. y.

^a Augusta.
^b Vivienne.
^c Tornette.
^d Laurita.
^e Crescent.

³ Formerly st. s. Yuma.

MERCHANT STEAM VESSELS OF THE UNITED STATES—Continued.

Official No.	Signal letters.	Rig.	Name of vessel.	Gross tonnage.	Net tonnage.	Length.	Breadth.	Depth.	Service.	Crew.	Indicated horsepower.	When built.	Where built.	Home port (where permanent document issued).
206023		Ga. p.	The Aberdeen.....	12	8	50.0	14.0	2.5	Tow.	2	35	1909	Aberdeen, Miss.	Mobile, Ala.
206396	L. B. T. J.	St. s.	THE BARNETT.....	194	132	111.0	21.7	11.5	Tow.	8	500	1911	Camden, N. J.	Jacksonville, Fla.
206929		Ga. s.	The Belle.....	7	6	42.6	9.0	2.8	Pas.	0	12	1902	Ormond, Fla.	St. Augustine, Fla.
204283		St. s.	THE BOSTON FLOATING HOSPITAL.....	672	417	160.3	47.0	8.8	Pas.	12	200	1906	Boston, Mass.	Boston, Mass.
157447		St. s.	The Bronx.....	47	31	75.6	18.2	6.0	Pas.	13	1896	Tottenville, N. Y.	New York, N. Y.
145856		Ga. s.	The Chalfont.....	15	13	43.5	15.0	4.7	Pas.	2	1900	Atlantic City, N. J.	Somers Point, N. J.
203161		*Ga. p.	The Dalles.....	23	14	48.6	10.5	3.0	Pas.	1	1906	Stillwater, Minn.	Des Moines, Iowa.
203084		Ga. y.	The Duchess.....	42	36	67.0	13.5	6.1	Yct.	3	30	1906	New York, N. Y.	New York, N. Y.
210627		*Ga. p.	The Elk.....	77	77	128.6	25.7	4.0	Tow.	3	80	1912	Williston, N. Dak.	Pembina, N. Dak.
210917		Ga. s.	The Grant.....	13	8	41.3	11.0	5.7	Pas.	2	45	1913	San Diego, Cal.	San Diego, Cal.
127818		Ga. y.	The Grayling.....	21	19	48.5	15.6	5.5	Yct.	4	1901	Baltimore, Md.	Washington, D. C.
206863	L. C. H. Q.	Ga. y.	The Gray Fox.....	68	40	83.5	15.3	9.0	Yct.	5	120	1912	West Mystic, Conn.	New York, N. Y.
209060		St. s.	THE HARVESTER.....	7,188	5,690	525.0	58.0	31.0	Frt.	20	1,760	1911	Lorain, Ohio.	Duluth, Minn.
200013		St. s.	The Higginson Manfg. Co. No. 3.....	179	143	95.4	20.3	9.9	Frt.	4	1903	Newburgh, N. Y.	Albany, N. Y.
205094		St. s.	The Howard Co.....	234	141	121.3	25.0	9.4	Frt.	6	200	1908	West Haven, Conn.	New Haven, Conn.
203462		Ga. s.	The Limit.....	13	7	42.4	16.0	4.0	Oys.	3	1906	Tottenville, N. Y.	New York, N. Y.
203758		Ga. s.	The Limit.....	6	6	28.0	12.0	3.7	Fsh.	1	1906	Osterville, Mass.	Vineyard Haven, Mass.
202973		St. y.	The Limited.....	46	31	98.5	11.6	7.0	Yct.	6	1906	New York, N. Y.	New York, N. Y.
206609		St. s.	The Lowell.....	367	249	119.4	29.0	10.0	Pas.	7	500	1908	W. New Brighton, N. Y.	Do.
207401	L. B. M. G.	Ga. y.	The Major.....	26	22	52.1	12.2	5.1	Yct.	1	30	1910	New York, N. Y.	Baltimore, Md.
203947		St. s.	The Moose.....	98	52	82.0	20.0	10.5	Tow.	8	1907	Superior, Wis.	Duluth, Minn.
209900		Ga. s.	The Moravian.....	14	9	34.1	10.5	5.2	Frt.	7	20	1912	Seattle, Wash.	Seattle, Wash.
211784		*Ga. p.	The Olin.....	14	11	54.8	13.0	1.9	Fer.	0	10	1913	Nashville, Tenn.	Nashville, Tenn.
204402		Ga. y.	The Pitt.....	12	12	39.6	9.8	4.0	Yct.	2	25	1907	Sturgeon Bay, Wis.	Milwaukee, Wis.
90374		*St. p.	The Purchase.....	193	193	140.0	27.0	4.8	Pas.	12	150	1869	Pittsburgh, Pa.	St. Paul, Minn.
78145		St. s.	The M. I. Wilcox Co.....	14	10	40.5	12.0	6.2	Tow.	2	1880	Buffalo, N. Y.	Toledo, Ohio.
130516		St. s.	THE NEW YORKER.....	243	121	112.5	26.2	11.6	Frb.	11	600	1890	New York, N. Y.	New York, N. Y.
210491		Ga. s.	The Only One.....	12	8	40.8	11.0	4.5	Pas.	2	40	1911	do.	Do.
212125		*Ga. p.	The Ree.....	22	13	63.0	22.5	3.3	Fer.	1	25	1914	Mondak, Mont.	Great Falls, Mont.
145648		St. s.	The Tramp.....	41	25	60.2	15.5	7.7	Fsh.	3	1890	Benton Harbor, Mich.	Duluth, Minn.
209650		Ga. s.	The Twin.....	7	7	31.4	9.3	3.6	Fsh.	1	8	1911	Ketchikan, Alaska.	Ketchikan, Alaska.
203310		Ga. s.	The Twins.....	12	8	60.0	14.8	2.4	Pas.	10	1905	Champlain, N. Y.	Plattsburg, N. Y.
145692		Ga. s.	The Wanderer.....	12	9	41.3	9.0	4.0	Mse.	2	1901	Grand Rapids, Mich.	Somers Point, N. J.
91425		Ga. s.	Thelma.....	25	21	49.5	18.0	5.8	Pas.	3	1881	Noank, Conn.	New York, N. Y.
145541		Ga. y.	Thelma.....	23	23	52.9	13.0	8.7	Yct.	4	1890	Boston, Mass.	Do.
145778		Ga. y.	Thelma.....	16	17	57.8	10.8	4.0	Yct.	1	1894	New York, N. Y.	Cleveland, Ohio.
145933		Ga. s.	Thelma.....	13	13	41.5	15.4	4.2	Frt.	1	1900	Brunswick, Ga.	Brunswick, Ga.
145921		Ga. s.	Thelma.....	9	9	44.0	12.9	3.0	Msc.	1	1902	Morehead City, N. C.	Key West, Fla.
200358		Ga. s.	Thelma.....	9	7	45.0	13.0	3.7	Oys.	1	1903	Ft. Heights, Va.	Cape Charles, Va.
202497		Ga. s.	Thelma.....	10	6	36.0	10.5	4.8	Mse.	1	1905	Smyrna, N. C.	Newbern, N. C.
204454		Ga. s.	Thelma.....	11	7	35.5	9.7	3.0	Pas.	1	22	1907	Astoria, Ore.	Pt. Townsend, Wash.
206230		Ga. s.	Thelma.....	14	10	53.4	12.0	4.2	Pas.	1	40	1908	Seattle, Wash.	Seattle, Wash.
209485		Ga. s.	Thelma.....	13	9	47.6	11.2	3.3	Ten.	1	35	1911	Astoria, Ore.	Astoria, Ore.
208617		Ga. y.	THELMA.....	141	96	137.0	16.1	8.9	Yct.	10	300	1911	New York, N. Y.	New London, Conn.
208996		Ga. s.	Thelma.....	15	9	52.9	13.5	4.1	Tow.	2	75	1911	Velasco, Tex.	Galveston, Tex.
209139		Ga. s.	Thelma.....	12	11	42.0	12.0	3.8	Pas.	3	Newark, N. J.
209736		Ga. s.	Thelma.....	23	15	43.8	14.0	5.9	Fsh.	6	30	1912	Tacoma, Wash.	Tacoma, Wash.
211061		Ga. s.	Thelma.....	14	11	58.0	14.0	3.9	Oys.	2	15	1913	Irrington, Va.	Reedville, Va.
211181		Ga. s.	Thelma.....	53	28	70.8	17.3	8.3	Fsh.	11	75	1913	Essex, Mass.	Gloucester, Mass.
211809		*St. p.	Thelma.....	53	35	86.0	19.0	1.0	Pas.	8	60	1913	Point Caswell, N. C.	Wilmington, N. C.
210792		Ga. p.	Thelma G.....	15	10	40.6	9.6	3.0	Pas.	3	30	1912	Prien Lake, La.	Morgan City, La.
208575		*Ga. p.	Thelma Lee.....	8	6	59.0	10.1	3.0	Pas.	1	30	1911	Clarksville, Mo.	St. Louis, Mo.
210496		Ga. s.	Thelma O.....	17	12	45.0	11.2	5.6	Tow.	2	50	1912	Seattle, Wash.	Seattle, Wash.
145781		St. s.	THEMIS.....	501	402	140.0	32.1	16.0	Elr.	5	300	1898	Camden, N. J.	New York, N. Y.
205373		Ga. s.	Themis.....	10	6	31.3	11.6	6.0	Fsh.	1	9	1908	Friendship, Me.	Boston, Mass.
96879	K. T. Q. C.	St. y.	Theclara.....	58	29	85.9	15.0	8.3	Yct.	7	1886	Boston, Mass.	New York, N. Y.
145202		Ga. s.	Theo. Fletcher.....	24	22	49.0	18.0	4.0	Fsh.	9	35	1879	Bayshore, N. Y.	Somers Point, N. J.
145461		Ga. s.	Theodore Haughwaut.....	14	13	45.0	15.0	3.6	Frt.	1	1887	Nansemond County, Va.	Norfolk, Va.
145903		Ga. s.	Theodore Roosevelt.....	14	13	40.6	13.5	4.0	Oys.	1	1901	Patchogue, N. Y.	Patchogue, N. Y.
202941		St. s.	THEODORE ROOSEVELT.....	1,955	1,330	275.6	40.0	23.4	Pas.	68	5,000	1906	Toledo, Ohio.	Chicago, Ill.
145480		St. s.	Theodore Smith.....	33	16	56.5	16.5	6.0	Tow.	5	1888	Tottenville, N. Y.	New York, N. Y.
120591	K. C. Q. J.	St. s.	Theodore Weems.....	926	563	204.3	33.2	16.2	Frt.	18	700	1884	Philadelphia, Pa.	Baltimore, Md.
203706		St. s.	Theodore B. Johnson.....	45	30	61.6	17.8	7.0	Tow.	4	1906	New Baltimore, N. Y.	New York, N. Y.
201991		St. s.	THEODORE E. COWLES.....	33	22	49.2	15.0	7.0	Tow.	2	1905	Buffalo, N. Y.	Buffalo, N. Y.
206045		St. s.	THEODORE H. WICK-WIRE.....	5,141	3,894	444.0	56.2	29.0	Frt.	21	1,550	1909	Ecorse, Mich.	Do.
207766		St. s.	THEODORE H. WICK-WIRE, JR.....	6,077	4,927	504.0	56.0	26.0	Frt.	19	1,500	1910	St. Clair, Mich.	Buffalo, N. Y.
145748		Ga. s.	Theo. R. Lore.....	8	6	34.0	12.6	4.3	Pas.	1	1897	Anglesea, N. J.	Somers Point, N. J.
145640		St. s.	Theora.....	73	37	62.0	16.4	7.5	Fsh.	4	1893	Grand Haven, Mich.	Marquette, Mich.
145617	K. L. F. R.	St. y.	Theresa.....	61	33	82.0	15.2	8.8	Yct.	5	1892	Brooklyn, N. Y.	New York, N. Y.

¹ Formerly st. s. (a) Daisy.
² William L. Strong.
³ Formerly ga. y. Cicoula.
⁴ Formerly ga. y. Elver III.

⁵ Formerly *st. p. Mountain Belle.
⁶ Formerly st. s. Jessie I. Logie.
⁷ Formerly *st. p. New Yorker.

⁸ Formerly st. y. (a) Hanniel.
⁹ Formerly st. y. (b) Arden.
¹⁰ Formerly st. s. Frostburg.

MERCHANT STEAM VESSELS OF THE UNITED STATES—Continued.

Official No.	Signal letters.	Rtg.	Name of vessel.	Gross tonnage.	Net tonnage.	Length.	Breadth.	Depth.	Service.	Crew.	Indicated horsepower.	When built.	Where built.	Home port (where permanent document issues).
145757		Ga. s.	Theresa	18	18	Feet. 43.0	Feet. 13.5	6.0	Fsh.	2		1897	Rockland, Me.	New London, Conn.
145927		St. s.	Theresa	37	20	56.0	11.6	4.4	Pas.	3		1901	Oshkosh, Wis.	Milwaukee, Wis.
202101		Ga. s.	Theresa	13	10	62.9	11.4	3.0	Pas.	2		1904	Port Republic, N. J.	Somers Point, N. J.
208227		Ga. s.	Theresa	9	6	36.0	9.3	3.6	Frt.	1	25	1910	Astoria, Oreg.	Astoria, Oreg.
207098		St. s.	Theresa D.	11	8	28.0	9.2	4.0	Fsh.	1	8	1906	Grand Haven, Mich.	Grand Haven, Mich.
202353		Ga. s.	Theresa White	20	11	46.4	14.3	7.0	Fsh.	1		1905	Friendship, Me.	Rockland, Me.
207987		Ga. s.	Theresa V. W.	11	7	35.9	8.8	5.3	Tow.	2	25	1910	Mobile, Ala.	Mobile, Ala.
145439		St. s.	Theseus	58	29	70.0	16.5	8.8	Tow.	4		1888	Buffalo, N. Y.	Cairo, Ill.
126872	K. P. F. V.	St. y.	Thetis	407	277	132.0	30.5	10.2	Yct.	18	500	1892	do.	Rochester, N. Y.
145006		St. s.	Thetis	104	60	109.7	16.6	9.8	Yct.	9	450	1901	South Boston, Mass.	Boston, Mass.
24829		St. s.	Third Michigan	42	22	62.6	14.8	7.5	Tow.	6		1896	Ferrysburg, Mich.	Milwaukee, Wis.
145444		St. s.	Thistle	102	56	90.5	18.0	9.5	Fsh.	9	80	1887	Benicia, Cal.	San Francisco, Cal.
145483		Ga. s.	Thistle	10	9	35.0	11.9	3.0	Fsh.	1		1888	Bremen, Me.	Machias, Me.
145583		St. s.	Thistle	61	41	80.2	14.1	6.5	Pas.	12	200	1887	Chicago, Ill.	Milwaukee, Wis.
145821		*St. p.	Thistle	127	84	124.8	25.6	5.0	Frt.	9	150	1894	Oshkosh, Wis.	Do.
201251		Ga. s.	Thistle	8	6	37.3	8.6	3.6	Frt.	2		1904	Tacoma, Wash.	Tacoma, Wash.
205287		Ga. y.	Thistle	41	34	70.0	12.6	7.4	Yct.	2	50	1907	New York, N. Y.	Hartford, Conn.
145937		St. s.	THOMAS ADAMS	3,784	3,187	370.8	50.2	24.2	Frt.	21	1,200	1902	Toledo, Ohio	Detroit, Mich.
208369		Ga. s.	Thomas B.	12	8	37.8	7.5	3.0	Pas.	1	10	1908	St. Charles, Ark.	Memphis, Tenn.
204798		St. s.	THOMAS BARLUM	5,752	4,485	490.0	62.2	30.0	Frt.	19	1,650	1907	Wyandotte, Mich.	Cleveland, Ohio.
145498		Ga. s.	Thomas Blades	27	26	62.0	17.6	5.1	Frt.	2		1888	St. Michaels, Md.	Baltimore, Md.
145173		St. p.	Thomas Clyde	625	510	212.0	31.0	7.0	Pas.	18		1878	Wilmington, Del.	Wilmington, Del.
145704		St. s.	THOMAS CUNNINGHAM	7,413	68.6	17.0	8.5	Tow.	4		1895	Philadelphia, Pa.	Richmond, Va.	
145482		St. s.	Thomas Davidson	2,226	1,714	285.8	41.7	20.4	Frt.	17	900	1898	Milwaukee, Wis.	Milwaukee, Wis.
24950		St. s.	Thomas Dickson	67	40	74.8	19.0	8.6	Tow.	8		1872	Siegtsburg, N. Y.	Albany, N. Y.
145407		*St. p.	Thomas Dwyer	73	63	87.0	16.0	4.0	Msc.	5		1885	Sacramento, Cal.	San Francisco, Cal.
145791		St. s.	Thomas Flannery	72	49	70.2	19.1	8.9	Tow.	5		1896	Tottenville, N. Y.	New York, N. Y.
145390		St. s.	Thomas Friant	70	48	96.0	18.5	6.5	Pas.	4		1884	Grand Haven, Mich.	Marquette, Mich.
145423		St. s.	Thos. Hood	39	19	59.5	15.6	8.6	Tow.	5		1881	Buffalo, N. Y.	Duluth, Minn.
145428		Ga. s.	Thomas J.	10	6	54.8	14.3	3.2	Oys.	2		1896	Tlghmans Island, Md.	Annapolis, Md.
211960		Ga. s.	Thomas, Jr.	10	10	50.0	8.0	3.5	Pas.	3	25	1914	Bowling Green, Ky.	Louisville, Ky.
203257		St. s.	Thomas Kane	16	10	53.4	10.7	4.0	Tow.	3		1898	Boisblanc, Mich.	Grand Haven, Mich.
204212		St. s.	THOMAS LYNCH	7,240	5,450	590.0	58.0	27.5	Frt.	25	2,000	1907	Chicago, Ill.	Duluth, Minn.
210612		St. s.	Thomas McElroy	183	124	106.9	31.6	8.4	Frt.	25	340	1912	Brooklyn, N. Y.	New York, N. Y.
202233		Ga. s.	Thomas Martingale	13	10	43.0	13.4	4.5	Fsh.	5	15	1905	Somers Point, N. J.	Somers Point, N. J.
145631		St. s.	THOMAS MAYTHAM	2,329	1,972	286.0	41.3	21.3	Frt.	2	800	1892	South Chicago, Ill.	Cleveland, Ohio.
145685		St. p.	THOMAS PAYTEN	875	685	201.5	33.2	8.2	Pas.	20	1,300	1901	Newburgh, N. Y.	Perth Amboy, N. J.
145634		*St. p.	THOMAS PICKLES	237	237	125.0	53.0	7.0	Fer.	19	474	1892	Jeffersonville, Ind.	New Orleans, La.
145038		St. s.	Thomas Thompson	19	10	49.2	13.6	6.4	Tow.	11		1873	Buffalo, N. Y.	Milwaukee, Wis.
76789		St. s.	Thomas Tracy	59	29	69.3	18.6	8.2	Tow.	3	140	1899	Perth Amboy, N. J.	New York, N. Y.
208561		St. s.	THOMAS WALTERS	7,518	5,787	540.0	59.0	32.0	Frt.	4	1,880	1911	Lorain, Ohio	Duluth, Minn.
204989		St. s.	THOMAS WILLETT	326	222	123.2	27.4	14.0	Thit.	21	900	1908	Newburgh, N. Y.	New York, N. Y.
145484		St. s.	Thomas Willert	71	35	73.8	18.0	10.0	Tow.	12		1899	Buffalo, N. Y.	Buffalo, N. Y.
80759		St. s.	Thos. A. Quigley	45	30	57.6	16.0	8.0	Tow.	3		1890	Brooklyn, N. Y.	New York, N. Y.
207847		Ga. s.	Thomas B. Congdon	11	10	35.5	13.6	5.6	Fsh.	5	14	1910	Friendship, Me.	Newport, R. I.
24764		St. s.	Thomas B. Watson	134	91	97.0	26.6	7.6	Tow.	3	175	1898	Chester, Pa.	New York, N. Y.
150456		St. s.	Thomas B. Webster	25	12	48.8	13.6	6.2	Tow.	5		1899	Baltimore, Md.	Baltimore, Md.
202692		St. s.	Thomas C. Millard	356	242	113.0	28.8	9.1	Pas.	3	425	1905	Tottenville, N. Y.	New York, N. Y.
203881		St. s.	THOMAS F. COLE	7,268	5,494	590.0	58.2	33.0	Frt.	25	2,000	1907	Ecorse, Mich.	Duluth, Minn.
145660		St. s.	Thos. P. Gilroy	24	14	52.2	12.3	5.3	Fer.	3		1894	Tottenville, N. Y.	New York, N. Y.
206307		Ga. s.	Thomas F. Jubb	43	26	65.5	20.0	5.5	Frt.	4	60	1909	Weems, Va.	Baltimore, Md.
212250		St. s.	Thomas F. O'Brien	80	58	64.3	21.5	8.8	Tow.	5	300	1914	Tottenville, N. Y.	New York, N. Y.
201055		*St. p.	Thomas F. Timmins	99	67	85.6	20.6	9.7	Tow.	6		1904	Athens, N. Y.	Do.
150464		Ga. s.	Thomas H. Banton	84	64	128.0	34.6	4.3	Fer.	16	300	1899	Madison, Ind.	Chicago, Ill.
145598		St. s.	Thomas J. Dixon	13	6	52.6	14.0	3.7	Oys.	2		1891	St. Peters, Md.	Newport News, Va.
24886		Ga. s.	Thomas J. Hickman	9	8	42.7	12.8	3.2	Oys.	1		1871	Crisfield, Md.	Cape Charles, Va.
202312		St. s.	Thomas J. Johnson	73	47	65.8	19.1	8.0	Tow.	5		1905	New Baltimore, N. Y.	New York, N. Y.
210901	L. C. S. R.	St. s.	THOMAS J. SCULLY	405	275	134.7	28.0	15.5	Tow.	15	600	1913	Camden, N. J.	Perth Amboy, N. J.
145263		St. s.	Thomas J. Ward, jr.	22	22	66.0	17.0	7.7	Tow.	6		1881	Philadelphia, Pa.	Boston, Mass.
202763		St. s.	Thomas M. Mulry	657	413	174.0	38.0	12.3	Frt.	19		1906	Aberdeen, Wash.	New York, N. Y.
81706	K. V. F. B.	St. s.	Thomas M. Mulry	66	25	74.4	20.6	6.0	Pas.	4		1900	Athens, N. Y.	Do.
145204		Ga. s.	Thomas P. Jones	25	24	54.9	18.0	4.0	Frt.	9		1879	St. Michaels, Md.	Somers Point, N. J.
145872		St. p.	Thomas S. Brennan	977	726	203.0	35.0	13.5	Pas.	20	730	1884	Brooklyn, N. Y.	New York, N. Y.
4023		Ga. s.	Thomas F. J. Howlett	48	28	71.3	22.2	7.1	Oys.	3		(1)	do.	Philadelphia, Pa.
76383		Ga. s.	Thompson Bros	12	10	47.7	13.8	3.0	Frt.	2	12	1882	Handsboro, Miss.	Mobile, Ala.
208297		Ga. s.	Thor	9	6	40.0	10.5	4.6	Fsh.	2	18	1907	Encampment Isl'd, Minn.	Duluth, Minn.
206546		Ga. s.	Thor	9	6	36.2	9.1	5.3	Pas.	1	50	1907	Alameda, Cal.	San Francisco, Cal.
208092		Ga. s.	Thor	12	8	32.4	10.5	4.1	Pas.	1	18	1911	East San Pedro, Cal.	Los Angeles, Cal.
212300		Ga. s.	Thor	23	16	45.0	11.0	5.0	Frt.	2	36	1914	Westlake, La.	Morgan City, La.
202185		Ga. s.	Thora	8	5	38.0	11.2	2.5	Frt.	0		1905	Seattle, Wash.	Seattle, Wash.

¹ Formerly st. y. Columbia.

² Formerly st. s. Jack Dykman.

³ Formerly st. s. W. H. Bentley.

⁴ Formerly st. s. P. S. Chappell.

⁵ Formerly st. s. Geo. H. Allen, Jr.

⁶ Formerly *st. p. People's Ferry.

⁷ Formerly st. s. [a] William Coleman.

⁸ Companion.

† Prize vessel.

MERCHANT STEAM VESSELS OF THE UNITED STATES—Continued.

Official No.	Signal letters.	Rig.	Name of vessel.	Gross tonnage.	Net tonnage.	Length.	Breadth.	Depth.	Service.	Crew.	Indicated horsepower.	When built.	Where built.	Home port (where permanent document issues.)
						Feet.	Feet.	Feet.						
209734		St. p.	Thoroughfare	2,604	1,731	273.0	42.6	17.4	Fer.	15	1,300	1912	Oakland, Cal.	San Francisco, Cal.
209906		St. s.	THOUSAND ISLANDER	355	241	103.0	33.3	8.4	Pas.	15	900	1912	Toledo, Ohio	Cape Vincent, N. Y.
145343	K. B. P. J.	St. s.	Thrasher	671	502	144.6	31.5	16.4	Whl.	42	373	1883	Bath, Me.	San Francisco, Cal.
209713		Ga. s.	Thrasher	34	16	56.3	14.0	6.7	Fsh.	3	50	1912	Oakland, Cal.	Do.
145877		Ga. s.	Three Brothers	11	7	34.0	12.0	3.2	Frt.	2	1901	Freeport, Me.	Portland, Me.
206706		Ga. s.	Three Brothers	6	6	24.7	6.9	6.9	Frt.	1	8	1909	Gum Neck, N. C.	Elizabeth City, N. C.
207146		Ga. s.	Three Brothers	18	12	39.7	13.3	4.5	Fsh.	6	20	1910	Dockton, Wash.	Tacoma, Wash.
209929		Ga. s.	Three Brothers	10	9	29.1	8.3	3.4	Fsh.	1	10	1910	Ludington, Mich.	Grand Haven, Mich.
210457		Ga. s.	Three Brothers	10	7	34.0	10.5	4.0	Fsh.	1	27	1909	Manitowoc, Wis.	Chicago, Ill.
212226		Ga. s.	Three Brothers	19	15	36.4	12.5	3.6	Fsh.	1	24	1914	San Blas, Fla.	Jacksonville, Fla.
209665		Ga. s.	Three C's	16	11	50.3	11.4	5.0	Frt.	2	40	1911	San Diego, Cal.	Los Angeles, Cal.
145703		St. s.	Three Friends	167	89	112.0	24.0	8.8	Tow.	9	650	1895	Jacksonville, Fla.	Jacksonville, Fla.
209970		Ga. s.	Three Friends	9	7	42.5	9.1	2.6	Frt.	1	1904	Elliot, Md.	Crisfield, Md.
212070		Ga. s.	Three Friends	9	7	38.0	12.0	3.8	Fsh.	3	18	1911	Wildwood, N. J.	Somers Point, N. J.
208226		Ga. s.	Three M.	15	10	54.7	12.3	3.2	Msc.	2	1900	Holly, Wash.	Cordova, Alaska.
208422		Ga. s.	Three Nicks	20	13	39.5	12.7	4.6	Fsh.	6	20	1911	Tacoma, Wash.	Cordova, Alaska.
207131		St. p.	THREE RIVERS	1,110	640	180.6	36.0	9.8	Pas.	34	800	1910	Sparrow Point, Md.	Baltimore, Md.
24773		Ga. s.	Three Sisters	6	6	34.8	12.7	2.9	Oys.	3	1868	Sussex County, Del.	Norfolk, Va.
145485		Ga. s.	Three Sisters	9	8	31.3	12.7	4.1	Pas.	2	1887	Jersey City, N. J.	New York, N. Y.
145909		Ga. s.	Three Sisters	7	7	27.8	11.2	5.5	Fsh.	1	1901	Friendship, Me.	So. West Harbor, Me.
145961		Ga. s.	Three Sisters	13	9	41.6	15.6	3.7	Tow.	3	1903	Key West, Fla.	St. Augustine, Fla.
207293		Ga. s.	Three Sisters	7	5	41.7	10.5	2.9	Frt.	1	20	1908	Crisfield, Md.	Crisfield, Md.
206936		Ga. y.	Three Star	11	8	45.0	10.5	3.9	Yct.	1	25	1908	Crisfield, Md.	Crisfield, Md.
145788		*St. p.	Three States	124	124	140.6	25.8	4.2	Pas.	28	1898	Apalachicola, Fla.	Apalachicola, Fla.
208607		Ga. s.	3 Twins	11	7	33.8	9.5	4.0	Frt.	1	10	1911	Seattle, Wash.	Pt. Townsend, Wash.
212333	L. D. M. P.	Ga. y.	Thuban	35	23	63.1	13.1	5.9	Yct.	3	75	1911	Neponset, Mass.	Greensport, N. Y.
145409		St. s.	Thyra	36	26	79.0	11.0	7.1	Yct.	4	1887	Poughkeepsie, N. Y.	Huffman, N. Y.
145678		St. y.	Tia Juana	10	10	63.0	11.6	4.0	Pas.	2	1901	Chicago, Ill.	Millwaukee, Wis.
204337		Ga. s.	Tiana	12	10	41.2	13.0	4.0	Fer.	1	20	1907	Tottenville, N. Y.	New York, N. Y.
145377		St. p.	Tiburon	1,248	874	220.0	34.6	13.5	Fer.	15	750	1884	San Francisco, Cal.	San Francisco, Cal.
111118	K. M. T. C.	St. s.	Ticeline	99	67	78.6	21.1	9.0	Tow.	8	1896	Port Richmond, N. Y.	New York, N. Y.
203172		St. p.	TICONDEROGA	862	344	212.2	37.9	10.2	Pas.	27	1,500	1906	Shelburne, Vt.	Burlington, Vt.
145835		*St. p.	Tide	87	87	117.0	22.5	3.6	Tow.	12	1900	Elizabeth, Pa.	Pittsburg, Pa.
145941		Ga. s.	Tidings	17	11	40.5	11.7	5.4	Pas.	1	1902	Seattle, Wash.	Pt. Townsend, Wash.
205768		Ga. s.	Tidings	9	8	27.9	10.8	4.1	Fsh.	1	1908	Kilnquan, Alaska	Sulzer, Alaska
206155		Ga. s.	Tige	11	8	47.0	16.0	3.0	Oys.	4	50	1909	Hlox, Miss.	New Orleans, La.
145091		St. p.	Tiger	85	43	100.0	25.0	5.1	Tow.	5	1875	San Francisco, Cal.	San Francisco, Cal.
145761		St. s.	Tiger	20	10	45.0	13.0	5.0	Fsh.	16	1893	Kingston, Mass.	Newport, R. I.
203021	K. V. H. N.	Ga. y.	Tigress	24	23	45.9	14.0	6.0	Yct.	4	1905	Bridgeport, Conn.	Oswego, N. Y.
145260		St. s.	Tilda	30	30	72.0	14.0	6.8	Tow.	4	1881	Memphis, Tenn.	New Orleans, La.
204134		Ga. s.	Tillacum	15	10	44.0	11.8	4.4	Fsh.	1	35	1907	Douglas, Alaska	Juneau, Alaska
206994		St. y.	Tillamook	24	16	58.0	12.0	6.2	Yct.	1	30	1911	Port Clinton, Ohio	Detroit, Mich.
206718	L. B. W. H.	Ga. s.	Tillamook	281	233	119.0	28.9	11.0	Frt.	8	250	1911	North Bend, Ore.	Astoria, Ore.
145916		St. s.	Tillcum	116	65	87.0	20.9	9.6	Tow.	7	154	1901	Ballard, Wash.	Pt. Townsend, Wash.
206317		Ga. s.	Tillcum	14	10	40.0	12.2	4.6	Fsh.	6	20	1911	Seattle, Wash.	Unalaska, Alaska
150202		St. s.	Tillcum	195	89	164.9	18.3	9.9	Fsh.	29	1,100	1880	Newburgh, N. Y.	Tappanhook, Va.
145180		Ga. s.	Tillie Covert	13	11	37.8	14.2	4.2	Pas.	1	1878	Greenbank, N. J.	Philadelphia, Pa.
206457		St. s.	Tillie E.	17	12	47.4	12.6	4.0	Pas.	2	50	1903	Marquette, Wis.	Philadelphia, Pa.
206744		Ga. s.	Tillie F.	8	6	27.3	9.0	4.0	Pas.	1	1908	Hollyoak, Del.	Philadelphia, Pa.
211325		Ga. s.	Tillie H.	15	6	33.0	10.0	4.0	Pas.	1	27	1913	Manitowoc, Wis.	Chicago, Ill.
208216		Ga. s.	Tillie W.	15	10	48.0	13.0	4.9	Frt.	1	65	1910	Oakland, Cal.	San Francisco, Cal.
209756		Ga. s.	Tillikum	12	8	37.9	10.8	4.9	Pas.	1	35	1912	Los Angeles, Cal.	San Angeles, Cal.
145780		St. s.	Tim Desmond	31	21	59.0	15.1	5.7	Fsh.	6	1898	Buffalo, N. Y.	Cleveland, Ohio
206377		Ga. s.	Timer	8	8	28.0	9.6	3.6	Fsh.	2	15	1906	Marquette, Wis.	Millwaukee, Wis.
206316		*Ga. p.	Times-Star	10	10	51.0	11.1	2.0	Tow.	2	1908	Cincinnati, Ohio	Paducah, Ky.
206449		St. s.	Timothy D. Sullivan	74	50	65.5	18.0	8.0	Tow.	6	250	1909	New Baltimore, N. Y.	New York, N. Y.
212104		St. s.	Timothy J. O'Byrne	82	56	71.9	19.0	10.6	Tow.	1	385	1914	Manitowoc, Wis.	Millwaukee, Wis.
145839		Ga. p.	Tinco	36	36	80.5	18.0	3.5	Pas.	5	1902	Lafayette, Ind.	Louisville, Ky.
211826		Ga. s.	Tindaco	13	9	39.7	10.3	3.6	Frt.	1	24	1910	Lake Shore, Md.	Baltimore, Md.
202515		St. s.	TINICUM	491	327	140.5	30.0	10.0	Frt.	11	500	1905	Chester, Pa.	Philadelphia, Pa.
145245		Ga. y.	Tinga	24	23	52.7	15.8	6.0	Yct.	3	1881	Salem, Mass.	New York, N. Y.
145400		St. s.	Tioga	2,320	1,684	285.5	38.9	25.7	Frt.	19	850	1885	Buffalo, N. Y.	Buffalo, N. Y.
204101		Ga. s.	Tioga	11	8	39.5	8.6	3.4	Pas.	1	1907	North Bend, Ore.	Cocoa Bay, Ore.
145958		St. s.	TIONATA	4,329	2,652	340.0	45.2	28.0	Pas.	44	2,500	1903	Wyandotte, Mich.	Erle, Pa.
210567		Ga. p.	Ti-Orrwell	13	9	49.0	11.5	1.4	Fer.	1	39	1912	Ticonderoga, N. Y.	Plattsburg, N. Y.
145799		Ga. s.	Tip Top	27	18	58.3	10.7	5.1	Pas.	4	1898	New York, N. Y.	New York, N. Y.
203251		Ga. s.	Tinan	8	6	36.4	8.2	3.8	Pas.	4	10	1898do.	Erle, Pa.
145829		*St. p.	Titan	195	123	135.0	24.0	4.0	Tow.	14	1899	Elizabeth, Pa.	Pittsburg, Pa.
206754		Ga. s.	Titania	34	23	64.2	14.7	5.1	Pas.	3	76	1911	Bayonne, N. J.	New York, N. Y.
210407		Ga. s.	Titanic	9	9	35.7	9.7	3.1	Fsh.	1	15	1912	Meiakhita, Alaska	Keetchikan, Ala. Pa.
211573		Ga. p.	TITANIC	9	6	35.8	8.0	2.5	Pas.	1	40	1913	Rosedale, Miss.	New Orleans, La.
211585		*Ga. p.	Titanic	5	5	40.8	9.1	1.6	Tow.	2	10	1913	Rumsey, Ky.	Evansville, Ind.
203045	K. V. H. T.	St. s.	Tiverton	557	336	155.0	34.0	12.7	Frt.	17	400	1906	Hoquiam, Wash.	San Francisco, Cal.
145678		St. p.	TIVOLI	704	509	175.5	53.9	9.4	Pas.	34	360	1894	Sparrow Point, Md.	Baltimore, Md.

1 Formerly st. s. R. B. Little.

2 Formerly st. s. (a) Tilda.
(b) U. S. Eng. Tilda.

3 Formerly st. y. Polynia.
4 Formerly *ga. p. Tecums-h.

MERCHANT STEAM VESSELS OF THE UNITED STATES—Continued.

Official No.	Signal letters.	Rig.	Name of vessel.	Gross tonnage.	Net tonnage.	Length.	Breadth.	Depth.	Service.	Crew.	Indicated horsepower.	When built.	Where built.	Home port (where permanent document issued).
						Feet.	Feet.	Feet.						
206231		*Ga. p.	Toby.....	9	6	52.0	10.0	1.6	Msc.	1	15	1909	Crescent, La.....	Brashear, La.
203439		Ga. y.	Toddy Wax.....	17	11	50.8	10.8	6.4	Yct.	2	1906	Bristol, R. I.....	Philadelphia, Pa.
145809		St. s.	Toglak.....	21	8	54.5	14.5	5.3	Tow.	2	1901	San Francisco, Cal.....	San Francisco Cal.
202636		Ga. s.	Togo.....	14	8	47.1	14.7	4.9	Fsh.	2	1905	Dennysville, Mo.....	Eastport, Me.
207353		Ga. s.	Togo.....	7	6	32.8	8.5	3.8	Pas.	0	12	1905	Holland, Mich.....	Grand Haven, Mich.
212323		St. s.	Toxo.....	9	0	31.4	9.6	3.2	Frt.	1	60	1906	Wells, Mich.....	Milwaukee, Wis.
145092		St. s.	Toller.....	22	11	60.4	12.4	4.8	Tow.	3	1875	Newburgh, N. Y.....	Gulfport, Miss.
204305		Ga. s.	Tokch-Lou.....	14	10	42.7	10.4	3.4	Pas.	2	1907	Seattle, Wash.....	Seattle, Wash.
206089		Ga. s.	Tokeland.....	12	8	51.0	14.0	3.0	Oys.	1	40	1909	South Bend, Wash.....	Pt. Townsend, Wash.
202936		Ga. s.	Toke Point.....	11	8	51.0	14.0	3.0	Pas.	1	1906	do.....	Do.
145947	K. S. H. T.	St. s.	Toledo.....	2,951	1,996	291.4	42.0	26.9	Frt.	30	1,200	1902	Toledo, Ohio.....	Philadelphia, Pa.
201165	K. T. G. F.	St. s.	Toledo.....	211	135	97.2	21.6	8.6	Pas.	15	240	1904	Fairhaven, Cal.....	Seattle, Wash.
204831		St. s.	Toledo.....	960	846	150.0	36.5	11.2	Frt.	4	300	1907	Ashtabula, Ohio.....	Erie, Pa.
212032		St. s.	Toledo.....	31	22	61.8	16.6	7.7	Fsh.	5	75	1914	Erie, Pa.....	Toledo, Ohio.
201341		*St. p.	Toledo.....	35	22	71.0	16.0	4.5	Pas.	5	1904	Seattle, Wash.....	Pt. Townsend, Wash.
211011		Ga. s.	Tolo.....	7	5	32.0	9.0	3.8	Fsh.	2	20	1913	Seattle, Wash.....	Seattle, Wash.
145518		St. s.	Toltee.....	767	621	191.3	32.6	13.8	Frt.	13	846	1889	Marine City, Mich.....	Detroit, Mich.
203491		Ga. s.	Tom.....	37	21	74.8	21.1	3.9	Frt.	9	1906	Madisonville, La.....	New Orleans, La.
203294		Ga. s.	Tom.....	41	21	74.4	22.8	4.7	Frt.	3	70	1906	Biloxi, Miss.....	Do.
211122		*Ga. p.	Tom.....	7	7	35.8	8.1	3.0	Pas.	1	10	1909	Hannibal, Ohio.....	Cincinnati, Ohio.
24934		Ga. s.	Tom H.....	51	35	80.5	19.0	4.5	Frt.	6	50	1910	Madisonville, La.....	Wheeling, W. Va.
200770		*St. p.	Tom Dodsworth.....	500	500	182.0	35.0	6.0	Tow.	35	1871	Pittsburgh, Pa.....	Pittsburgh, Pa.
208363		Ga. s.	Tom Fort.....	6	6	31.1	6.0	3.0	Pas.	1	12	1904	Chattanooga, Tenn.....	Chattanooga, Tenn.
145231		Ga. s.	Tom Klug.....	15	10	48.3	10.5	4.0	Pas.	1	50	1911	Stockton, Cal.....	San Francisco, Cal.
208643		St. s.	Tom Maytham.....	39	22	63.0	17.3	7.0	Tow.	3	1880	Buffalo, N. Y.....	Toledo, Ohio.
145393		*Ga. p.	Tom Swan.....	14	12	44.0	8.8	3.0	Pas.	1	16	1911	Memphis, Tenn.....	Memphis, Tenn.
209111		St. s.	Tom S. Wotkyns.....	31	15	60.0	14.2	6.0	Tow.	3	150	1884	Athens, N. Y.....	New York, N. Y.
111286		Ga. s.	Tom Thomson.....	12	8	38.6	12.5	4.8	Frt.	0	50	1911	San Francisco, Cal.....	San Francisco, Cal.
208055		*St. p.	Tomahawk.....	70	57	82.0	17.8	8.5	Pas.	3	1900	Hallard, Wash.....	Seattle, Wash.
208360		Ga. s.	Toms River.....	25	17	54.8	14.0	5.1	Pas.	10	150	1910	Rumsey, Ky.....	Nashville, Tenn.
145645		St. s.	Tonawanda.....	31	15	59.0	15.2	7.6	Tow.	3	40	1911	Toms River, N. J.....	Perth Amboy, N. J.
207709		Ga. s.	Tonka.....	17	11	49.5	12.0	4.0	Fsh.	6	20	1893	Buffalo, N. Y.....	Oswego, N. Y.
202286		Ga. y.	Tonpah.....	51	27	81.2	13.8	7.0	Yct.	4	1905	Seattle, Wash.....	Seattle, Wash.
145459		St. s.	Tonquin.....	91	51	64.1	17.6	7.0	Frt.	7	1905	Boston, Mass.....	Port Huron, Mich.
205013		Ga. y.	Topaz.....	17	13	43.8	10.8	5.7	Yct.	4	25	1908	Astoria, Ore.....	Seattle, Wash.
201210		Ga. s.	Topaz.....	14	13	37.2	10.5	4.4	Fsh.	1	1904	Bristol, R. I.....	Providence, R. I.
145510		Ga. y.	Topaz V.....	16	11	46.7	12.0	4.5	Yct.	1	25	1912	Manitowoc, Wis.....	Chicago, Ill.
211469	L. D. C. M.	St. s.	Topeka.....	1,376	1,111	228.3	36.0	19.2	Frt.	16	755	1889	Belfast, Me.....	Bath, Me.
200385		Ga. s.	TOPLA.....	5,125	3,146	371.5	59.1	28.1	Oil.	35	2,350	1899	Milwaukee, Wis.....	Do.
206134		Ga. s.	Topo.....	229	173	117.0	31.0	6.6	Frt.	3	148	1903	Newport News, Va.....	New York, N. Y.
211206	L. C. W. H.	Ga. y.	Topsail Grl.....	62	33	74.6	20.0	9.0	Fsh.	14	24	1909	Alameda, Cal.....	San Francisco, Cal.
209487		Ga. y.	Torhattrass.....	27	24	50.9	15.2	5.9	Yct.	3	75	1913	East Boothbay, Me.....	Portland, Me.
145841	K. P. T. S.	St. s.	Tordenskjold.....	57	39	62.5	18.0	9.1	Fsh.	3	80	1911	New York, N. Y.....	New York, N. Y.
145706		Ga. s.	Tordenker.....	226	126	114.1	25.6	14.5	Tow.	10	700	1900	Seattle, Wash.....	Seattle, Wash.
204532		*St. p.	Tornado.....	319	209	150.0	27.0	4.5	Tow.	16	1895	East Boston, Mass.....	Baltimore, Md.
207744		Ga. s.	Toronto.....	10	9	32.3	7.8	3.6	Pas.	2	10	1903	Pittsburgh, Pa.....	Pittsburgh, Pa.
207086		St. s.	Torrent.....	203	140	115.0	21.2	12.3	Tow.	8	750	1809	Louisiana, Mo.....	St. Louis, Mo.
207703		Ga. s.	TORRENT.....	296	197	110.0	28.0	15.0	Tow.	6	1,200	1910	Cleveland, Ohio.....	Milwaukee, Wis.
203919	K. V. W. G.	Ga. y.	Tortuga.....	15	10	35.0	8.6	4.7	Pas.	1	35	1909	Lorain, Ohio.....	Duluth, Minn.
145923		Ga. y.	Totem.....	34	29	61.0	12.2	5.9	Yct.	1	35	1909	San Pedro, Cal.....	Los Angeles, Cal.
204313		Ga. s.	Totem.....	12	8	46.0	11.5	3.6	Pas.	1	1907	do.....	Do.
95567		St. p.	Totenville.....	831	654	200.0	35.5	12.5	Fer.	6	450	1891	New York, N. Y.....	Philadelphia, Pa.
211673		St. s.	Touris.....	33	28	58.4	16.2	5.6	Pas.	3	150	1913	Warrenton, Ore.....	Seattle, Wash.
116223	K. H. N. V.	St. s.	Tourist.....	260	176	118.8	26.1	10.2	Yct.	13	300	1908	Seattle, Wash.....	Pt. Townsend, Wash.
145586		Ga. s.	Tourist.....	9	7	30.5	13.5	4.2	Pas.	1	1891	Newburgh, N. Y.....	New York, N. Y.
203932		*St. p.	Tourist.....	467	294	156.8	27.9	7.6	Pas.	13	1907	Boothbay Harbor, Me.....	Portland, Me.
205213		St. s.	Tourist.....	24	9	45.2	15.3	5.4	Pas.	2	80	1903	Bath, Me.....	New York, N. Y.
206052		St. s.	TOURIST.....	64	43	70.0	18.0	8.0	Pas.	3	120	1909	New York, N. Y.....	Do.
207304		Ga. s.	Tourist.....	8	6	33.6	8.7	3.5	Pas.	1	24	1909	Port Blakeley, Wash.....	Seattle, Wash.
210520		Ga. s.	Tourist.....	7	6	32.3	7.7	3.5	Pas.	1	21	1909	East Boothbay, Me.....	Waldoboro, Me.
211691		Ga. s.	Tourist II.....	13	12	46.9	11.6	4.4	Pas.	1	28	1913	Cleveland, Ohio.....	Sandusky, Ohio.
145590		St. s.	Towanda.....	172	128	107.5	29.0	8.8	Frt.	6	164	1861	Sacramento, Cal.....	San Francisco, Cal.
205874		Ga. s.	Townsend Davis.....	67	33	70.2	19.0	10.4	Tow.	3	1890	Indian River, Mich.....	Graud Haven, Mich.
24951		Ga. s.	Toy.....	7	7	28.2	8.0	2.2	Msc.	1	7	1905	do.....	Do.
211409		Ga. s.	Trackless.....	12	11	41.0	14.0	3.4	Fsh.	3	1861	Glenwood, N. Y.....	New York, N. Y.
209506	L. C. G. V.	Ga. y.	Trader.....	73	7	32.0	9.8	2.8	Frt.	1	7	1913	Buffalo, N. Y.....	Buffalo, N. Y.
211409		Ga. y.	Trade Wind.....	73	69	65.3	21.1	5.0	Yct.	4	50	1911	Beaufort, N. C.....	Beaufort, N. C.
145890		St. y.	Traffor.....	11	7	32.0	9.5	2.8	Frt.	1	7	1913	Riverhead, N. Y.....	Greenport, N. Y.
205977		Ga. s.	Tramp.....	27	18	75.7	10.7	5.3	Yct.	4	1901	Seattle, Wash.....	Seattle, Wash.
207827		Ga. s.	Tramp.....	14	12	51.0	12.5	2.5	Frt.	2	15	1909	Tottenville, N. Y.....	New York, N. Y.
				5	5	42.0	11.8	1.5	Pas.	2	24	1908	Bristol, R. I.....	New York, N. Y.
													Wildwood, N. J.....	Somers Point, N. J.
													Rockport, Tex.....	Corpus Christi, Tex.

* Formerly st. s. Ragbldd.

* Formerly ga. y. Sarah Webb.

* Formerly ga. y. Wanderlust.

* Formerly st. p. Hoboken.

* Formerly st. y. Sapphire.

* Formerly st. s. Roslyn.

† Rebuilt, 1860.

MERCHANT STEAM VESSELS OF THE UNITED STATES—Continued.

Official No.	Signal letters.	Rig.	Name of vessel.	Gross tonnage.	Net tonnage.	Length.	Breadth.	Depth.	Service.	Crew.	Indicated horsepower.	When built.	Where built.	Home port (where permanent document issues).
						<i>Feet.</i>	<i>Feet.</i>	<i>Feet.</i>						
209104		Ga. s.	Tramp	18	16	56.6	14.4	5.1	Frt.	1	50	1911	Empire, Oreg.	Coos Bay, Oreg.
211465		Ga. s.	Tramp	11	10	36.7	10.5	4.7	Fsh.	2	15	1912	Rogers City, Mich.	Port Huron, Mich.
24965		St. s.	Transfer	101	59	99.0	19.5	8.1	Tow.	5	212	1872	Wilmington, Del.	Baltimore, Md.
145292		St. s.	Transfer	102	64	90.8	24.6	7.7	Frt.	5	60	1882	Greenpoint, N. Y.	New York, N. Y.
145503		St. p.	TRANSFER	1,511	1,060	265.0	75.2	12.2	Fer.	15	4,000	1888	Cleveland, Ohio	Detroit, Mich.
204759		Ga. p.	Transfer	8	6	27.5	8.4	1.6	Pas.	0	4	1907	Allegany, Oreg.	Coos Bay, Oreg.
145218		St. s.	Transfer No. 2	101	50	92.3	21.0	8.8	Tow.	11	350	1880	Philadelphia, Pa.	New Haven, Conn.
145426		St. s.	Transfer No. 3	130	65	92.7	22.0	10.0	Tow.	11	500	1886	do.	New London, Conn.
85627		St. s.	Transfer No. 4	102	51	92.3	21.0	8.8	Tow.	11	350	1890	do.	do.
145475		St. s.	Transfer No. 5	142	71	91.0	20.0	9.5	Tow.	13	600	1888	Wilmington, Del.	New Haven, Conn.
145476		St. s.	Transfer No. 6	142	71	91.1	20.0	9.5	Tow.	13	600	1888	do.	do.
145581		St. s.	Transfer No. 7	129	64	90.1	22.2	10.5	Tow.	13	600	1891	Elizabeth, N. J.	do.
145585		St. s.	Transfer No. 8	131	65	90.1	22.2	10.5	Tow.	13	600	1891	do.	do.
145587		St. s.	Transfer No. 9	196	98	101.7	29.0	10.9	Tow.	13	600	1891	do.	do.
130444	K. G. L. D.	St. s.	Transfer No. 10	217	108	114.0	23.6	11.6	Tow.	13	600	1889	Wilmington, Del.	do.
145764		St. s.	TRANSFER NO. 11	243	109	110.0	25.0	14.0	Tow.	13	750	1898	do.	do.
145770		St. s.	TRANSFER NO. 12	249	110	110.0	25.0	14.0	Tow.	13	750	1898	do.	do.
145839		St. s.	TRANSFER NO. 13	322	189	119.9	26.1	15.8	Tow.	13	1,500	1900	Bath, Me.	do.
145837		St. s.	TRANSFER NO. 15	322	189	119.9	26.1	15.8	Tow.	13	1,500	1900	do.	do.
200761	K. S. W. Q.	St. s.	TRANSFER NO. 10	268	182	112.0	26.2	14.0	Tow.	16	1,000	1904	Philadelphia, Pa.	do.
200799	K. T. B. J.	St. s.	TRANSFER NO. 17	268	182	112.0	26.2	14.0	Tow.	13	1,000	1904	do.	do.
200844	K. T. B. V.	St. s.	TRANSFER NO. 18	268	182	112.0	26.2	14.0	Tow.	7	1,000	1904	do.	do.
202681	K. V. D. B.	St. s.	TRANSFER NO. 19	270	183	112.0	26.2	14.0	Tow.	5	1,000	1905	do.	do.
202684	K. V. D. C.	St. s.	TRANSFER NO. 20	270	183	112.0	26.2	14.0	Tow.	5	1,000	1905	do.	do.
204859		St. s.	TRANSFER NO. 21	267	155	110.9	27.9	13.5	Tow.	15	1,000	1908	Quincy, Mass.	do.
206133		St. s.	TRANSFER NO. 22	267	155	110.9	27.0	13.5	Tow.	13	1,000	1909	do.	do.
206888	L. D. M. C.	Ga. y.	Transit	44	35	68.6	17.7	7.6	Yct.	4	50	1911	Salisbury, Md.	Marquette, Mich.
145040		St. s.	Transit	28	18	58.0	16.0	5.0	Tow.	2		1874	San Francisco, Cal.	San Francisco, Cal.
145079		St. p.	Transit	1,566	1,079	313.5	40.5	15.7	Fer.	13	500	1875	do.	do.
145195		St. s.	Transit	138	88	98.4	28.2	7.9	Frt.	5	125	1879	Greenpoint, N. Y.	New York, N. Y.
145381		St. s.	Transit	113	56	91.0	20.0	8.2	Tow.	7	350	1884	Philadelphia, Pa.	Philadelphia, Pa.
145532		*St. p.	Transit	156	124	122.0	24.0	3.9	Tow.	8	530	1889	Brownsville, Pa.	Pittsburgh, Pa.
200707		Ga. s.	Transit	14	10	50.0	12.0	4.0	Tow.	1	55	1904	South Bend, Wash.	Pt. Townsend, Wash.
205735		Ga. p.	Transit	38	24	60.0	26.0	4.8	Fer.	2	40	1908	Marshfield, Oreg.	Coos Bay, Oreg.
145042		St. p.	Transport	318	226	115.0	26.5	9.8	Fer.	5	250	1875	Philadelphia, Pa.	Albany, N. Y.
145211		St. p.	Transport	1,594	797	254.1	45.9	14.0	Fer.	16	2,000	1880	Wyandotte, Mich.	Detroit, Mich.
145779		St. s.	Transport	30	20	58.8	15.1	7.1	Tow.	3		1893	Baltimore, Md.	Baltimore, Md.
145861		St. s.	Transport	162	102	94.9	27.4	10.2	Tow.	5	690	1900	Brooklyn, N. Y.	New York, N. Y.
206495		Ga. y.	Transport	22	20	46.5	14.0	3.1	Yct.	2	20	1911	Solomons, Md.	Tappahannock, Va.
207270	L. B. J. K.	St. s.	TRANSPORTATION	4,015	2,444	359.0	49.2	25.9	Frt.	32	1,700	1910	Camden, N. J.	Boston, Mass.
200043		*St. p.	Trapper	14	9	40.5	9.0	2.5	Tow.	3		1903	Mount Carmel, Ill.	Evansville, Ind.
145424		St. s.	Traveler	145	72	106.0	22.0	10.7	Tow.	7	284	1886	North Bend, Oreg.	Pt. Townsend, Wash.
205047		Ga. s.	Traveler	21	14	48.5	12.6	6.8	Tow.	1	40	1908	Seattle, Wash.	Tacoma, Wash.
205530		Ga. s.	Traveler	9	7	35.5	7.5	3.0	Pas.	0	17	1908	Marshfield, Oreg.	Coos Bay, Oreg.
207305		Ga. s.	Traveler	9	6	39.8	9.1	3.5	Pas.	0		1910	Portland, Oreg.	Portland, Oreg.
211101		Ga. s.	Traveler	22	15	42.5	13.7	5.7	Fsh.	8	20	1913	Tacoma, Wash.	Tacoma, Wash.
212302		Ga. s.	Traveler	16	10	47.5	9.8	5.9	Tow.	1	60	1910	Ashland, Wis.	Marquette, Mich.
210415		Ga. y.	Traveler II	12	8	36.0	10.3	4.3	Yct.	1	25	1912	Seattle, Wash.	Seattle, Wash.
206673		*Ga. p.	Traverse	57	36	65.2	17.5	5.0	Pas.	2		1909	Valley Landing, Minn.	St. Paul, Minn.
145390		St. s.	Tred-Avon	676	598	151.2	33.3	8.4	Pas.	28	500	1884	Baltimore, Md.	Baltimore, Md.
209628		Ga. s.	Tregurtha	14	10	54.0	11.5	5.3	Pas.	0	60	1912	Harrisburg, Tex.	Houston, Tex.
145389		St. s.	Tremont	85	60	80.5	21.6	6.2	Pas.	8		1895	Brewer, Me.	Castine, Me.
24114		St. s.	Trenton	151	138	100.0	22.0	6.0	Frt.	6		1859	Wilmington, Del.	Burlington, N. J.
145686		St. s.	TRENTON	85	74	92.6	16.7	5.2	Pas.	5		1894	Philadelphia, Pa.	Washington, D. C.
150438		St. s.	Trenton	96	48	87.0	20.1	9.9	Tow.	5	275	1888	South Amboy, N. J.	New York, N. Y.
202196		St. s.	TRENTON	517	352	133.0	32.8	9.6	Drq.	8		1905	Buffalo, N. Y.	Buffalo, N. Y.
212016		Ga. s.	Troo	28	19	40.5	13.4	6.5	Fsh.	4	35	1914	Poulsbo, Wash.	Seattle, Wash.
145967		Ga. s.	Tri City	12	12	45.0	8.8	3.0	Pas.	1		1903	Clinton, Iowa	Calro, Ill.
208916		Ga. s.	Trident	27	12	62.4	13.5	6.6	Fsh.	10	60	1911	East Boothbay, Me.	Boothbay, Me.
208966		Ga. s.	Triguna	12	6	47.2	11.2	5.3	Pas.	3	24	1911	Catano, P. R.	San Juan, P. R.
145758		Ga. s.	Tribby	7	6	37.5	13.2	5.6	Frt.	1		1895	Machias, Me.	Eastport, Me.
145722		Ga. s.	Tribby	6	6	29.0	12.0	3.9	Pas.	1		1896	Atlantic City, N. J.	Somers Point, N. J.
145777		Ga. s.	Tribby	8	8	30.7	10.0	6.0	Fsh.	2		1893	Bucksport, Me.	Kennebunk, Me.
209035		*Ga. p.	Tribby	10	8	59.0	10.0	1.9	Tow.	1	15	1911	Bens Run, W. Va.	Wheeling, W. Va.
210219	L. C. M. F.	Ga. y.	Trillora	41	28	65.9	13.1	6.9	Yct.	3	65	1911	Bayonne, N. J.	New York, N. Y.
145684		St. p.	Trimblo	242	152	110.0	30.0	3.5	Fer.	10	118	1895	Madison, Ind.	Evansville, Ind.
202917	K. V. G. Q.	Ga. y.	Trinculo	31	27	60.1	14.2	6.2	Yct.	2		1903	Long Island City, N. Y.	New York, N. Y.
205493		Ga. y.	Tringa	33	28	74.0	11.3	6.4	Yct.	8	100	1905	South Boston, Mass.	Chicago, Ill.
208311		Ga. s.	Trinily	9	7	50.9	9.7	3.3	Pas.	0	27	1906	Smiths Point, Tex.	Port Arthur, Tex.
145357		St. s.	Trio	16	8	54.1	12.3	5.0	Fsh.	3		1883	Buffalo, N. Y.	Grand Haven, Mich.
145070		Ga. s.	Trio	19	18	56.0	15.3	3.6	Frt.	2		1903	Patchogue, N. Y.	Patchogue, N. Y.
209486		St. s.	Trio	43	29	52.0	16.3	6.6	Frt.	1	80	1911	Decatur, Wash.	Tacoma, Wash.

1 Formerly st. s. George H. Watrous.

2a New England Terminal Co. No. 3.

3 Formerly st. s. b Intrepid.

4 Formerly st. s. Transfer No. 13.

5 Formerly st. s. Pittsburg.

6 Formerly ga. y. Kosagaas.

MERCHANT STEAM VESSELS OF THE UNITED STATES—Continued.

Official No.	Signal letters.	Rtg.	Name of vessel.	Gross tonnage.	Net tonnage.	Length.	Breadth.	Depth.	Service.	Crew.	Indicated horsepower.	When built.	Where built.	Home port (where permanent document issues).
						Feet.	Feet.	Feet.						
211395		Ga. s.	Trio	16	11	35.7	12.6	3.8	Frt.	1	10	1913	Oyster Bay, N. Y.	New York, N. Y.
211996		Ga. s.	Trjo	28	19	46.4	14.2	5.9	Fsh.	5	40	1914	Tacoma, Wash.	Seattle, Wash.
145813	K. P. D. R.	Ga. y.	Trionyx	45	30	76.1	13.3	7.0	Yct.	3	18	1909	New York, N. Y.	New York, N. Y.
208978		Ga. s.	Triplets	8	8	30.0	9.1	3.7	Fsh.	3	7	1909	Green Bay, Wis.	Milwaukee, Wis.
106929		St. s.	Triton	106	53	84.8	19.0	9.0	Tow.	8	7	1889	Philadelphia, Pa.	Philadelphia, Pa.
145568	K. J. H. L.	St. s.	Triton	259	129	114.5	26.5	14.5	Tow.	10	700	1900	Boston, Mass.	Norfolk, Va.
145614		Ga. s.	Triton	16	9	48.6	14.1	8.0	Frt.	2	2	1901	Deer Isle, Me.	Eastport, Me.
145650		Ga. s.	Triton	10	8	40.0	9.0	4.0	Fsh.	1	1	1801	Lowell, Mass.	Boston, Mass.
145741		Ga. s.	Triton	7	7	31.6	12.8	3.4	Fsh.	1	1	1807	Patchogue, N. Y.	Greenport, N. Y.
145816		St. s.	Triton	35	24	52.8	15.4	6.6	Tow.	5	5	1809	Buffalo, N. Y.	Plattsburg, N. Y.
145926		Ga. s.	Triton	11	10	36.7	14.5	4.8	Frt.	2	2	1902	Osterville, Mass.	Barnstable, Mass.
203902		Ga. s.	Triton	10	7	37.6	9.5	3.6	Frt.	1	15	1907	Astoria, Oreg.	Astoria, Oreg.
203903		Ga. s.	Triton	16	11	48.6	12.4	4.0	Pas.	3	1	1907	Ballard, Wash.	Cordova, Alaska.
206216		St. s.	Triton	49	33	78.2	18.3	5.7	Pas.	3	180	1909	Houghton, Wash.	Seattle, Wash.
145526		St. s.	Triumph	54	27	64.0	19.7	8.0	Tow.	4	4	1889	Parkersburg, Oreg.	Portland, Oreg.
201842		St. s.	Triumph	77	52	70.5	19.4	8.7	Tow.	5	5	1904	Tottenville, N. Y.	New York, N. Y.
207232		Ga. s.	Triumph	15	10	48.0	13.0	4.8	Tow.	1	90	1910	Oakland, Cal.	San Francisco, Cal.
209237		Ga. s.	Triumph	14	10	37.9	10.5	3.3	Pas.	0	0	1911	Blounts Creek, N. C.	Newbern, N. C.
209019		Ga. s.	Trix	8	7	29.5	8.0	3.4	Pas.	2	8	1909	Traverse City, Mich.	Grand Haven, Mich.
205799		Ga. y.	Trixie Too	24	17	54.5	11.4	5.5	Yct.	2	60	1908	Louisiana, Mo.	St. Louis, Mo.
77520		Ga. s.	Trojan	17	14	41.0	13.5	3.6	Tow.	2	15	1902	Key West, Fla.	Key West, Fla.
127710		St. s.	Trojan	46	31	60.3	18.8	7.0	Tow.	7	200	1902	New Baltimore, N. Y.	New York, N. Y.
206129		St. p.	TROJAN	2,571	1,739	317.2	42.5	12.5	Pas.	88	2,500	1909	Newburgh, N. Y.	Do.
207562		Ga. s.	Trout	11	11	31.0	8.6	3.2	Fsh.	1	10	1910	Bois Blanc Island, Mich.	Grand Haven, Mich.
145786		St. s.	TROY	3,655	2,966	398.4	47.0	28.0	Frt.	19	1,692	1898	Wyandotte, Mich.	Buffalo, N. Y.
204712		St. p.	Troy	41	41	74.8	24.0	3.5	Frt.	9	7	1907	Jonesville, La.	Kansas City, Mo.
212968		Ga. s.	Troy	22	15	41.0	13.0	5.3	Fsh.	7	27	1914	Seattle, Wash.	Seattle, Wash.
145620	K. L. J. W.	St. y.	TRUANT	100	50	120.0	17.8	10.0	Yct.	8	300	1892	Bristol, R. I.	Detroit, Mich.
202034		Ga. y.	Truant	21	18	49.2	13.6	7.2	Yct.	3	12	1905	East Boothbay, Me.	Boston, Mass.
209939		Ga. s.	Truant	26	23	53.3	12.4	4.8	Pas.	2	80	1909	Toledo, Oreg.	Yaquina, Oreg.
207060		Ga. s.	Truant	11	9	38.4	9.2	3.9	Fsh.	2	30	1908	Traverse City, Mich.	Grand Haven, Mich.
207567		Ga. s.	Trucker	38	26	62.0	15.6	4.4	Frt.	1	30	1910	Deep Creek, Va.	Norfolk, Va.
207757		Ga. s.	Truth	15	12	45.8	11.6	4.1	Fsh.	1	1	1910	Ketchikan, Alaska	Portland, Oreg.
209019		Ga. s.	Try	5	5	24.2	6.3	2.4	Fsh.	1	4	1907	Jackson Harbor, Wis.	Milwaukee, Wis.
206174		Ga. y.	Trygve	11	7	36.2	11.2	3.5	Yct.	1	12	1909	Dockett, Wash.	Tacoma, Wash.
145611		Ga. s.	Tryne Kahler	9	8	34.0	14.0	3.3	Frt.	1	1	1893	Patchogue, N. Y.	Patchogue, N. Y.
202159		Ga. s.	Try On	15	15	58.8	12.3	2.6	Pas.	1	20	1905	West Haven, Conn.	Hartford, Conn.
207453		Ga. s.	Tuareg II	11	7	38.5	10.6	4.9	Pas.	1	18	1910	Atlantic City, N. J.	Somers Point, N. J.
145971		Ga. s.	Tubal Cain	10	8	37.6	13.7	6.0	Fsh.	1	1	1899	Dennysville, Me.	Eastport, Me.
211251		Ga. s.	Tuebor	13	9	47.6	11.8	3.6	Pas.	1	20	1913	Lake Coligan, La.	Brashear, La.
145963		St. s.	Tugidak	22	12	55.0	13.0	5.8	Tow.	2	75	1903	Alameda, Cal.	San Francisco, Cal.
201994		Ga. p.	Tulane	19	5	59.2	14.6	3.2	Frt.	5	5	1905	New Orleans, La.	New Orleans, La.
201300		Ga. y.	Tuna	10	8	31.5	10.2	3.5	Yct.	1	1	1904	Coupeville, Wash.	Seattle, Wash.
209462	L. C. G. M.	Ga. s.	Tuna	81	55	91.0	16.0	7.8	Frt.	8	200	1911	Baltimore, Md.	Jacksonville, Fla.
210761		Ga. s.	Tuna	14	9	39.0	8.1	4.1	Frt.	0	20	1912	Seattle, Wash.	Seattle, Wash.
145928		St. s.	Tupper	60	40	62.9	17.1	7.0	Tow.	6	6	1902	Brunswick, Ga.	Jacksonville, Fla.
212079		Ga. s.	Tur III	12	11	37.5	9.0	3.5	Pas.	1	25	1914	Grafton, Ill.	St. Louis, Mo.
207038		Ga. s.	Turner E. Hubby	13	10	39.0	11.8	2.2	Pas.	2	16	1909	Matagorda, Tex.	Port Lavaca, Tex.
145690		St. p.	Turtle	37	23	80.7	11.0	5.0	Pas.	5	5	1889	Lynn, Mass.	Salem, Mass.
145776		Ga. s.	Turtle	24	21	64.0	15.2	3.0	Tow.	2	2	1898	Patchogue, N. Y.	Patchogue, N. Y.
209907		Ga. s.	Turtle	16	14	44.2	12.0	3.2	Frt.	1	8	1912	Marshfield, Oreg.	Cooe Bay, Oreg.
200985		Ga. s.	Tuscan	14	12	37.1	14.7	4.7	Pas.	2	2	1904	East Rockaway, N. Y.	New York, N. Y.
203705	K. V. S. W.	St. s.	TUSCAN	2,415	1,642	275.5	42.1	18.0	Frt.	29	2,700	1907	Sparrow Point, Md.	Baltimore, Md.
145543		St. s.	TUSCARORA	2,396	1,679	291.4	40.4	22.0	Pas.	23	1,500	1890	Cleveland, Ohio.	Buffalo, N. Y.
203453		Ga. s.	Tuscarora	12	8	39.5	12.3	3.8	Pas.	2	2	1906	Saugatuck, Mich.	Grand Haven, Mich.
209937		St. s.	Tuscaraora	135	91	91.7	17.6	9.5	Cnl.	3	120	1909	Tonawanda, N. Y.	Buffalo, N. Y.
200636		St. s.	TUXEDO	1,483	1,008	205.5	43.5	16.4	Fer.	7	1,200	1904	Wilmington, Del.	New York, N. Y.
202006		Ga. s.	20th Century	13	11	44.2	14.2	4.0	Oys.	3	3	1905	Patchogue, N. Y.	Patchogue, N. Y.
24788		St. p.	Twilight	466	371	170.0	27.4	6.9	Pas.	16	900	1868	Wilmington, Del.	Philadelphia, Pa.
145300		*St. p.	Twilight	85	85	113.0	23.0	3.0	Tow.	13	4	1882	Pittsburgh, Pa.	Pittsburgh, Pa.
115391		Ga. s.	Twilight	46	32	66.4	22.3	6.5	Frt.	4	4	1884	Madison, Md.	Cape Charles, Va.
145692		Ga. s.	Twilight	7	5	33.5	12.0	5.2	Frt.	2	2	1892	Lubec, Me.	Eastport, Me.
145726		Ga. s.	Twilight	7	5	48.2	11.0	3.0	Frt.	1	1	1895	Monie, Md.	New Haven, Conn.
145920		Ga. s.	Twilight	13	10	38.3	12.0	4.0	Pas.	1	14	1902	Atlantic City, N. J.	Somers Point, N. J.
204595		Ga. s.	Twilight	15	10	45.0	15.0	3.9	Tow.	1	12	1906	Tihuron, Cal.	San Francisco, Cal.
205388		Ga. s.	Twilight	6	6	40.8	7.4	6.2	Pas.	1	18	1908	Dubuque, Iowa	Dubuque, Iowa
206381		Ga. s.	Twilight	9	7	39.7	9.3	4.1	Pas.	2	12	1899	Long Island City, N. Y.	New York, N. Y.
207858		Ga. s.	Twilight	14	14	48.0	14.0	4.2	Fsh.	2	25	1910	Morehead City, N. C.	Key West, Fla.
145668		St. p.	Twin City	292	145	97.3	26.0	9.6	Fer.	4	225	1894	Berkley, Va.	Norfolk, Va.
205912		*St. p.	Twin Cities	418	375	181.0	32.1	4.8	Pas.	16	800	1908	Cello, Oreg.	Portland, Oreg.
207121		Ga. s.	Twin River	7	6	27.0	9.2	3.0	Fsh.	3	12	1907	Two Rivers, Wis.	Milwaukee, Wis.
145982		St. y.	Twinkle	29	20	72.1	10.3	5.3	Yct.	1	1	1901	New York, N. Y.	New York, N. Y.

1 Formerly st. s. Asa W. Hughes.
2 Formerly ga. s. Jessie.

3 Formerly st. s.
4 C. W. Woodward.
5 Water Front.
6 Thomas F. O'Brien.

MERCHANT STEAM VESSELS OF THE UNITED STATES—Continued.

Official No.	Signal letters.	Rig.	Name of vessel.	Gross tonnage.	Net tonnage.	Length.	Breadth.	Depth.	Service.	Crew.	Indicated horsepower.	When built.	Where built.	Home port (where permanent document issued).
						Feet.	Feet.	Feet.						
145443		Ga. s.	Two Annas	8	8	33.8	12.4	4.0	Oys.	2		1887	Stockton, Md.	Cape Charles, Va.
145442		Ga. s.	Two Belles of S.	10	10	53.0	13.1	3.1	Frt.	2		1887	Somerset County, Md.	Tappahannock, Va.
145665		Ga. s.	Two Boys	5	5	26.5	10.2	4.9	Frt.	1		1894	Bremen, Me.	Eastport, Me.
145606		Ga. s.	Two Boys	10	6	32.8	14.4	4.0	Fsh.	4		1901	East Bay, Fla.	Pensacola, Fla.
200103		Ga. s.	Two Bros.	12	11	28.0	9.0	3.5	Fsh.	1	8	1911	Northport, Mich.	Grand Haven, Mich.
211751		Ga. s.	Two Bros.	8	7	28.0	8.4	3.0	Fsh.	2	8	1913	do.	do.
145247		St. s.	Two Brothers	139	90	109.5	24.0	7.9	Frt.	5	230	1881	Brooklyn, N. Y.	New York, N. Y.
145436		Ga. s.	Two Brothers	18	17	45.0	16.5	4.5	Frt.	1		1896	Camden, N. J.	Philadelphia, Pa.
145445		Ga. s.	Two Brothers	14	13	43.6	16.0	3.4	Mac.	1		1896	South Oyster Bay, N. Y.	Patchogue, N. Y.
145600		St. s.	Two Brothers	37	18	54.0	14.0	6.6	Fsh.	6	6	1891	Sheboygan, Wis.	Milwaukee, Wis.
145663		Ga. s.	Two Brothers	5	5	24.0	10.6	3.8	Fsh.	1	5	1894	Hyannis, Mass.	Barnstable, Mass.
145693		Ga. s.	Two Brothers	14	8	39.5	12.7	5.3	Fsh.	2		1901	Dorchester, Mass.	Boston, Mass.
201198		Ga. s.	Two Brothers	5	5	32.1	9.8	2.9	Frt.	1		1904	Wanchew, N. C.	Manteo, N. C.
207873		Ga. s.	Two Brothers	6	6	24.0	8.0	2.8	Fsh.	1		1907	St. James, Mich.	Grand Haven, Mich.
206371		Ga. s.	Two Brothers	12	10	45.0	11.0	4.9	Pas.	1	18	1911	Kennelhook, Me.	Portland, Me.
206950		Ga. s.	Two Brothers	13	12	32.0	9.6	4.2	Fsh.	3	20	1909	Manitowoc, Wis.	Milwaukee, Wis.
210621		Ga. s.	Two Brothers	5	5	27.2	8.8	3.6	Fsh.	1	10	1912	Little Saumico, Wis.	do.
211418		Ga. s.	Two Brothers II	8	8	38.2	11.6	4.9	Pas.	1	21	1913	South Portland, Me.	Portland, Me.
145797		Ga. s.	Two Cousins	10	7	44.0	12.3	2.7	Frt.	1		1898	Beaufort, N. C.	Beaufort, N. C.
202042		*Ga. p.	Two Friends	13	6	57.0	12.7	2.7	Frt.	3		1905	Darrow, La.	New Orleans, La.
202649		Ga. s.	Two Friends	8	7	37.0	13.3	2.6	Pas.	1	9	1906	Port Orange, Fla.	St. Augustine, Fla.
145404		Ga. s.	Two Sisters	10	5	49.0	12.9	3.3	Frt.	2		1887	Somerset County, Md.	Annapolis, Md.
145739		Ga. s.	Two Sisters	13	12	43.2	13.3	4.0	Frt.	3		1897	Oakdale, N. Y.	Patchogue, N. Y.
145769		Ga. s.	Two Sisters	9	9	34.2	12.2	5.6	Msc.	4		1898	Bremen, Me.	New Bedford, Mass.
202358		Ga. s.	Two Sisters	6	5	32.0	9.4	3.6	Msc.	1	7	1905	Jersey City, N. J.	New York, N. Y.
203121		Ga. s.	Two Sisters	10	5	53.7	12.7	3.6	Frt.	3		1906	Allemands, La.	New Orleans, La.
207049		Ga. s.	Two Sisters	7	7	27.0	8.6	3.3	Fsh.	3	8	1903	Manitowoc, Wis.	Grand Haven, Mich.
145895		*St. p.	Two States	258	148	157.8	34.8	5.8	Frt.	16	285	1901	Savannah, Ga.	Savannah, Ga.
205834		*Ga. p.	Two States	14	14	56.0	10.0	2.2	Pas.	2	20	1908	Rome, Ind.	Faduech, Ky.
205734		Ga. s.	Two States	7	7	30.8	8.0	2.2	Fer.	2	12	1911	Mound City, Ill.	Calo, Ill.
145886		*St. p.	Tyconda	195	117	104.3	21.9	4.3	Pas.	6	130	1901	Tacoma, Wash.	Tacoma, Wash.
145369		St. s.	Tyee	316	158	141.2	20.4	13.0	Tow.	15	1,600	1884	Port Ludlow, Wash.	Seattle, Wash.
204209		Ga. s.	Tyee	14	10	44.0	11.6	4.1	Pas.	2		1907	Dockton, Wash.	Tacoma, Wash.
206769		Ga. s.	Tyee	7	6	33.5	8.3	3.4	Pas.	0	29	1909	Portland, Oreg.	Portland, Oreg.
212012		Ga. s.	Tyee	130	89	92.8	20.6	10.1	Fsh.	17	125	1914	Seattle, Wash.	Seattle, Wash.
204458		St. s.	TYEE JUNIOR	151	71	97.9	17.7	11.8	Pas.	10	350	1907	do.	do.
211486	L. D. C. R.	St. s.	TYLER	3,928	2,960	322.2	47.2	15.5	Frt.	35	1,700	1913	Camden, N. J.	New York, N. Y.
201762		Ga. s.	Tyone	11	7	53.0	12.6	4.5	Pas.	0		1905	Portland, Oreg.	Portland, Oreg.
203945		St. s.	Tyone	13	8	46.0	12.2	4.5	Tow.	3	25	1887	San Francisco, Cal.	San Francisco, Cal.
145970		St. s.	Tyonic	156	106	76.0	22.5	6.0	Pas.	8	80	1901	do.	Juneau, Alaska.
24661		Ga. s.	Typhoon	13	11	40.5	14.4	4.4	Mac.	2		1871	Greenport, N. Y.	New York, N. Y.
200681		St. s.	Tyrus	174	118	97.6	22.7	6.7	Pas.	5	150	1904	Tacoma, Wash.	Tacoma, Wash.
U.														
211054		Ga. s.	U. M. Gillikin	11	10	42.1	13.1	3.6	Msc.	1		1911	Morehead City, N. C.	Beaufort, N. C.
26276		St. s.	U. P. Washburn	141	102	93.0	17.0	9.7	Frt.	3	80	1890	Lockport, N. Y.	New York, N. Y.
202232		Ga. s.	U. S. A.	49	39	72.7	17.5	2.1	Pas.	4	50	1910	Holly Hill, Fla.	St. Augustine, Fla.
209049		Ga. s.	U. S. A.	19	15	40.5	15.5	5.9	Pas.	1		1911	Newark, N. J.	Newark, N. J.
212253		Ga. s.	U. S. A.	19	13	46.5	11.2	5.0	Pas.	1	54	1911	Chicago, Ill.	Chicago, Ill.
28259		St. s.	U. S. Grant	35	17	61.0	17.0	8.5	Fsh.	3		1885	San Francisco, Cal.	San Francisco, Cal.
208099		Ga. s.	U & I	10	8	29.0	9.4	3.6	Fsh.	2	14	1901	Manistique, Mich.	Grand Haven, Mich.
28243		St. s.	Uarda	93	65	95.3	17.5	8.3	Pas.	9	400	1881	Buffalo, N. Y.	Marquette, Mich.
28349		St. s.	Uarda	13	12	49.0	12.0	2.8	Pas.	1		1902	Malta, Ohio	Wheeling, W. Va.
205555		*Ga. p.	Uautogo	14	12	48.0	11.0	4.1	Pas.	2		1908	Canaistota, N. Y.	Cape Vincent, N. Y.
204331		Ga. s.	Uautogo II	7	6	34.8	8.4	3.2	Pas.	1		1907	Fulton, N. Y.	do.
130862		*Ga. p.	Uella May	17	17	50.0	18.5	2.8	Fer.	1		1900	Vermillion, S. Dak.	Sloux City, Iowa.
25321		St. s.	Uganuk	13	8	46.0	12.2	4.5	Tow.	2		1900	San Francisco, Cal.	San Francisco, Cal.
25325		St. s.	Ugashik	21	8	54.5	14.5	5.3	Tow.	3		1901	do.	do.
116252		Ga. y.	Uinta	81	67	88.5	21.5	9.2	Vcl.	3	60	1884	South Boston, Mass.	New York, N. Y.
200894		St. s.	Ukamuk	24	10	54.5	14.5	6.1	Tow.	3	80	1904	Alameda, Cal.	San Francisco, Cal.
25279		St. p.	Ukiah	2,564	2,018	271.0	42.0	15.0	Fer.	13	1,500	1890	Tilburon, Cal.	do.
202234		Ga. y.	Uiana	22	20	49.3	12.2	4.5	Vcl.	2	30	1905	New York, N. Y.	Hartford, Conn.
211050		Ga. y.	Uiana II	33	29	51.5	12.6	5.5	Vcl.	2	40	1913	do.	do.
25318		Ga. s.	Ulrica	11	10	40.1	13.9	3.6	Msc.	1		1899	Sayville, N. Y.	Patchogue, N. Y.
25293		St. s.	Ulrica	205	171	105.0	22.6	7.8	Pas.	9	110	1893	Wilmington, Del.	Wilmington, Del.
25290		St. p.	Ulster	780	590	205.0	30.5	10.2	Pas.	23	550	1892	Brooklyn, N. Y.	Albany, N. Y.
206540		St. s.	Ulster Davis	26	18	46.5	10.3	5.0	Tow.	2	75	1909	Croton on Hudson, N. Y.	do.
25242	J. V. K. F.	*Ga. p.	Umatilla	3,069	2,168	310.0	40.6	30.3	Pas.	89	1,900	1881	Chester, Pa.	New York, N. Y.
207024		St. s.	Umatilla	14	9	58.5	20.5	2.2	Fer.	1	45	1906	Plymouth, Wash.	Seattle, Wash.
200747		St. s.	UMBRIA	4,803	3,519	420.0	50.0	28.0	Frt.	23	1,500	1904	Cleveland, Ohio	Cleveland, Ohio
25355		Ga. y.	Umbrina	23	21	49.6	14.8	0.0	Vcl.	3		1903	Marblehead, Mass.	New York, N. Y.
25310		Ga. s.	Umlak	10	7	39.8	12.0	5.3	Frt.	1		1898	Burton, Wash.	Seattle, Wash.
209275		Ga. s.	Una	7	7	30.0	9.0	3.8	Fsh.	2	10	1906	Manitowoc, Wis.	Milwaukee, Wis.
200025		Ga. s.	Uncas	14	7	53.0	12.9	5.6	Fsh.	2		1903	Roque Bluff, Me.	Eastport, Me.
25351	K. R. W. J.	St. p.	UNCATENA	652	370	178.0	31.0	12.0	Pas.	12	900	1902	Wilmington, Del.	New Bedford, Mass.

1 Formerly ga. y. Sacheni.

MERCHANT STEAM VESSELS OF THE UNITED STATES—Continued.

Official No.	Signal letters.	Rig.	Name of vessel.	Gross tonnage.	Net tonnage.	Length.	Breadth.	Depth.	Service.	Crew.	Indicated horsepower.	When built.	Where built.	Home port (where permanent document issues).
						Feet.	Feet.	Feet.	Fath.					
25326		St. s.	Uncle	14	10	49.0	13.5	4.0	Fsh.	2	1900	Erie, Pa.	Buffalo, N. Y.
204743		Ga. s.	Uncle Dan	15	10	50.0	10.0	3.3	Pas.	2	1907	Kasaan, Alaska	Wrangell, Alaska.
205665		*Ga. p.	Uncle Dick	14	9	48.0	9.0	1.5	Pas.	2	1908	Stephensport, Ky.	Louisville, Ky.
211925		(Ga. s.)	Uncle John	26	18	46.5	13.6	6.0	Frt.	10	40	1914	Anacortes, Wash.	Seattle, Wash.
25305		Ga. s.	Uncle Sam	11	9	37.7	12.0	4.5	Oys.	2	1897	Reedville, Va.	Reedville, Va.
25331		St. s.	Uncle Sam	80	55	88.0	21.0	5.4	Frt.	5	1900	Newbern, N. C.	Newbern, N. C.
25334		St. s.	Uncle Sam	26	17	53.5	15.1	6.3	Tow.	4	1901	Madison, Md.	Baltimore, Md.
25337		Ga. s.	Uncle Sam	10	10	33.7	12.7	5.8	Fsh.	2	1901	Bremen, Me.	New Bedford, Mass.
202455		Ga. s.	Uncle Sam	12	10	33.2	12.6	4.6	Wat.	1	1901	City Island, N. Y.	New York, N. Y.
202607		Ga. s.	Uncle Sam	13	12	35.1	9.5	3.8	Pas.	1	20	1902	Manitowoc, Wis.	Chicago, Ill.
204377		(Ga. s.)	Uncle Sam	6	5	36.6	9.7	2.6	Pas.	2	1907	St. Louis, Mo.	St. Louis, Mo.
204432		Ga. s.	Uncle Sam	11	7	35.7	11.6	4.5	Tow.	1	65	1907	San Francisco, Cal.	San Francisco, Cal.
204886		Ga. s.	Uncle Sam	9	8	65.6	11.8	2.0	Pas.	1	50	1907	Holly Hill, Fla.	St. Augustine, Fla.
208344		*St. p.	Uncle Sam	82	76	81.0	18.0	3.3	Frt.	2	70	1911	Corvallis, Ore.	Portland, Ore.
208759		Ga. s.	Uncle Sam	8	6	31.0	11.0	3.0	Tow.	1	8	1905	Patterson, La.	Port Arthur, Tex.
206866		Ga. s.	†Uncle Sam	8	8	38.0	7.5	3.0	Pas.	1	1912	Grafton, Ill.	Paducah, Ky.
211192		Ga. s.	Uncle Sam	43	41	61.0	19.2	5.6	Pas.	2	75	1913	Morehead City, N. C.	New York, N. Y.
145367	K. C. J. E.	Ga. y.	Undercliff	40	47	76.9	19.0	9.1	Yct.	6	1884	Boston, Mass.	Philadelphia, Pa.
4250	H. D. F. M.	St. s.	Undercliff	327	163	120.8	26.1	14.8	Tow.	13	600	1863	Philadelphia, Pa.	Boston, Mass.
25239		St. s.	Undercliff	170	85	112.7	22.0	11.3	Pas.	10	400	1881	Camden, N. J.	New Orleans, La.
25217		Ga. y.	Undine	26	24	48.5	17.5	5.9	Yct.	2	1872	Brooklyn, N. Y.	Castine, Me.
25226		Ga. s.	Undine	12	11	39.2	14.9	4.3	Pas.	1	1875	Tottenville, N. Y.	New York, N. Y.
25244		Ga. s.	Undine	10	9	32.0	11.7	4.2	Wat.	0	1881	Essex, Mass.	New London, Conn.
25266		*St. p.	Undine	327	290	150.0	27.0	6.6	Pas.	14	1888	Portland, Ore.	Portland, Ore.
25267		St. s.	Undine	41	20	55.5	15.4	5.7	Tow.	4	60	1888	Kennebunk Port, Me.	Boston, Mass.
25297		Ga. s.	Undine	7	7	31.1	13.4	3.8	Frt.	1	1894	Double Bayou, Tex.	Galveston, Tex.
25344		Ga. s.	Undine	11	11	34.0	12.8	4.8	Fsh.	1	1901	Marlboro, Me.	Mt. Desert Ferry, Me.
25350		Ga. s.	Undine	95	50	78.0	27.0	6.3	Frt.	3	60	1912	San Francisco, Cal.	San Francisco, Cal.
202215		Ga. s.	Undine	8	6	38.3	8.7	2.6	Frt.	2	1905	Ballard, Wash.	Pt. Townsend, Wash.
207892		Ga. s.	Undine	11	8	34.6	12.0	3.0	Pas.	1	20	1910	Bay Center, Wash.	Seattle, Wash.
202093		Ga. s.	Unecda	7	7	29.5	12.2	4.0	Fsh.	1	1905	Osterville, Mass.	Edgartown, Mass.
205747		*St. p.	Unecda	66	61	82.2	23.0	3.6	Frt.	10	40	1908	Fort Meyers, Fla.	Key West, Fla.
202870	K. V. G. H.	St. y.	UNOAVA	157	106	128.0	17.4	11.1	Yct.	12	475	1906	New York, N. Y.	Detroit, Mich.
111391	K. R. M. D.	St. s.	Unimak	258	158	124.8	31.5	9.5	Frt.	13	250	1902	Alameda, Cal.	San Francisco, Cal.
209710	L. C. H. V.	St. s.	UNIMAK	146	99	100.0	19.2	12.4	Whl.	9	375	1912	Seattle, Wash.	St. Paul, Minn.
25076		St. p.	UNIMAK	562	392	153.0	33.5	11.8	Frt.	8	300	1862	Greenpoint, N. Y.	New York, N. Y.
25345		Ga. s.	Union	67	46	70.0	20.5	7.1	Pas.	1	100	1899	San Francisco, Cal.	Newark, N. J.
25346		Ga. s.	Union	12	8	39.3	10.6	3.9	Frt.	1	1901	South Bend, Wash.	Seattle, Wash.
25347		Ga. s.	Union	13	9	43.0	15.3	3.5	Pas.	2	1901	Belvedere, Cal.	San Francisco, Cal.
25347		St. s.	Union	10	7	41.0	11.4	3.8	Tow.	3	1901	Croton, N. Y.	San Juan, P. R.
25356		Ga. s.	Union	8	5	38.0	8.0	3.5	Tow.	0	1902	Juneau, Alaska	Juneau, Alaska.
200545		Ga. s.	Union	11	9	36.0	12.7	4.5	Frt.	2	12	1903	Millville, N. J.	Philadelphia, Pa.
207091		Ga. s.	Union	13	9	35.0	11.8	4.0	Pas.	1	30	1910	Hoquiam, Wash.	Seattle, Wash.
206967		Ga. s.	Union	7	6	38.1	7.6	3.0	Pas.	1	12	1912	Marshfield, Ore.	Empire, Ore.
211218		St. s.	Union	139	94	89.9	27.8	8.2	Frt.	5	250	1913	Weehawken, N. J.	New York, N. Y.
201780		Ga. s.	Union Flag	10	7	42.3	11.7	4.5	Tow.	1	40	1906	Alameda, Cal.	San Francisco, Cal.
25332		St. s.	Unique	91	61	91.0	19.2	8.2	Frt.	8	1900	Rockland, Me.	Plattsburg, N. Y.
25342		St. y.	UNIQUE	33	21	90.0	14.0	4.3	Yct.	10	1901	Charleston, W. Va.	Kansas City, Mo.
206161		Ga. s.	United	10	7	41.4	10.4	4.5	Frt.	1	60	1904	Alameda, Cal.	San Francisco, Cal.
208863		St. s.	UNITED SHORES	336	229	150.0	38.0	12.1	Pas.	15	850	1911	Buffalo, N. Y.	Buffalo, N. Y.
206330		St. s.	UNITED STATES	1,374	811	193.0	41.0	16.0	Pas.	50	2,500	1909	Manitowoc, Wis.	Chicago, Ill.
203414		Ga. s.	UNITED TRANSPORTATION AND LIGHTERAGE CO. No. 1.	138	94	94.0	23.5	7.4	Frt.	7	100	1906	Camden, N. J.	New York, N. Y.
130522		St. s.	Unity	404	331	101.0	30.5	10.9	Frt.	5	281	1890	Elm Park, N. Y.	Do.
206880		Ga. s.	Unity	17	11	39.5	12.8	4.0	Fsh.	5	20	1911	Seattle, Wash.	Pt. Townsend, Wash.
25357		St. y.	Uno	37	25	91.0	11.0	5.7	Yct.	5	1903	Mariner Harbor, N. Y.	Bridgeport, Conn.
207789		St. s.	Uno	15	10	49.8	11.0	4.7	Pas.	2	25	1908	Washington, D. C.	Washington, D. C.
209355		Ga. s.	Uno	13	9	46.2	11.7	3.2	Pas.	2	16	1911	Orlo, Md.	Baltimore, Md.
209844		Ga. s.	Uno	6	6	25.7	11.9	3.8	Fsh.	1	12	1912	Osterville, Mass.	Barnstable, Mass.
210448		Ga. s.	Unuk	11	9	35.8	10.9	3.7	Fsh.	16	1912	Saxman, Alaska	Ketchikan, Alaska.
212293		Ga. s.	Uræd	12	9	39.0	10.1	5.9	Pas.	2	20	1913	Philadelphia, Pa.	Philadelphia, Pa.
211340		Ga. s.	Urania	14	10	36.5	11.5	4.0	Fsh.	6	20	1913	Keyport, Wash.	Seattle, Wash.
25308		*Ga. p.	Uranus	11	9	51.0	11.1	3.1	Pas.	3	1897	Clarksville, Mo.	Vicksburg, Miss.
25353		Ga. s.	Uranus	6	5	34.6	11.4	3.0	Oys.	1	1902	Morgan City, La.	Morgan City, La.
209904		Ga. s.	Uranus	22	15	43.7	12.9	5.6	Fsh.	6	27	1912	Seattle, Wash.	Seattle, Wash.
25285		Ga. s.	Ursula	5	5	25.2	12.0	3.6	Mae.	0	1891	Newport, R. I.	Newport, R. I.
25340		St. s.	Ursula	186	126	114.0	28.0	7.0	Pas.	8	250	1901	Albany, N. Y.	Albany, N. Y.
212395		Ga. s.	Ursula	14	10	47.0	11.4	4.9	Pas.	1	35	1914	Los Angeles, Cal.	Los Angeles, Cal.
210391		Ga. s.	Ursula C.	20	11	52.6	18.4	3.8	Fsh.	3	36	1912	Biloxi, Miss.	Gulfport, Miss.
211172		Ga. s.	Useppa	22	11	54.9	11.9	4.0	Pas.	2	25	1903	Mariner Harbor, N. Y.	New York, N. Y.
210793		*Ga. p.	Usona	22	15	64.4	16.0	2.5	Frt.	2	30	1912	Houma, La.	Morgan City, La.
100445		St. s.	Uttica	88	44	81.7	20.5	9.3	Tow.	3	1889	Athens, N. Y.	New York, N. Y.
200954		St. s.	Uttica	3,533	2,658	325.0	44.2	30.9	Frt.	17	1,700	1904	Wyandotte, Mich.	Buffalo, N. Y.

† Formerly sch. y. ^a Thetis.
^b Mon Rève.
‡ Formerly st. s. Charles Pearson.
§ Formerly st. y. Galatea.

¶ Formerly st. s. Redwood City.
‡ Formerly st. s. ^a New York Central Ltg. Co. No. 14.
§ Formerly st. s. ^b New York Central No. 14.

¶ Formerly st. s. Idlewild.
† Composite.

MERCHANT STEAM VESSELS OF THE UNITED STATES—Continued.

Official No.	Signal letters.	Rig.	Name of vessel.	Gross tonnage.	Net tonnage.	Length.	Breadth.	Depth.	Service.	Crew.	Indicated horsepower.	When built.	Where built.	Home port (where permanent document issues).
207642		St. s.	UTICA.....	1,351	919	Feet. 181.5	Feet. 40.0	Feet. 15.9	Fer.	8	1,400	1910	Newburgh, N. Y.	New York, N. Y.
211733		Ga. s.	Utility.....	47	43	63.0	20.9	4.4	Frt.	1	60	1913	Fall River, Mass.	Newport, R. I.
206940		Ga. y.	Utoka.....	16	10	37.7	11.0	3.8	Yct.	1	16	1909	Seattle, Wash.	Seattle, Wash.
26295		St. s.	Utopia.....	423	350	123.8	24.6	9.1	Pas.	12	325	1893	do	do.
26281	K. J. P. F.	St. y.	UTOWANA.....	414	266	155.0	27.5	16.8	Yct.	14	212	1891	Philadelphia, Pa.	Chicago, Ill.
76864		St. s.	Uvira.....	44	27	74.0	16.4	7.9	Pas.	4	1890	1890	Bristol, R. I.	Cape Vincent, N. Y.
208655		St. s.	Uwanta.....	63	32	68.7	16.0	6.5	Fsh.	5	120	1911	Eliza Island, Wash.	Pt. Townsend, Wash.
207328		Ga. s.	Uyak.....	35	23	53.0	15.6	6.6	Fsh.	1	75	1910	Seattle, Wash.	Do.
V.														
25590		Ga. s.	V. C. Conklin.....	16	16	55.8	15.0	3.4	Frt.	1	1868	Jamesville, N. C.	Norfolk, Va.
161861		*St. p.	V. L. Watson.....	55	45	101.0	19.7	3.8	Tow.	10	1900	Harvey, La.	New Orleans, La.
200500	K. T. B. L.	Ga. y.	VAGABOND II.....	84	73	86.0	21.2	12.4	Yct.	12	1904	Boston, Mass.	New York, N. Y.
210722		Ga. s.	Vagabond.....	21	14	45.6	14.0	5.9	Frt.	1	37	1912	Bayhead, N. J.	Perth Amboy, N. J.
161926		St. y.	Vagabondia.....	98	42	91.0	22.0	5.0	Yct.	5	1902	Jacksonville, Fla.	Jacksonville, Fla.
161771		Ga. s.	Vallina.....	15	7	60.0	9.4	5.4	Pas.	2	1896	Ogdensburg, N. Y.	Chicago, Ill.
161872		*St. p.	Val P. Collins.....	119	119	132.6	24.6	4.8	Tow.	17	430	1901	Charleston, W. Va.	Pittsburgh, Pa.
81511	K. M. G. S.	St. y.	Valcour.....	61	48	89.5	14.2	8.5	Yct.	4	1895	Nyack, N. Y.	Pittsburgh, N. Y.
208102		Ga. s.	Valder.....	15	10	38.9	12.3	4.9	Fsh.	2	20	1910	Tacoma, Wash.	Sulzer, Alaska.
204931		St. s.	VALDES.....	52	29	61.0	25.0	8.0	Fer.	3	50	1883	London, England	San Juan, P. R.
161883		Ga. s.	Valde.....	13	9	46.2	8.3	3.4	Pas.	2	25	1901	Detroit, Mich.	Seattle, Wash.
205416		Ga. y.	Valeda.....	19	13	54.5	12.7	7.8	Yct.	2	25	1908	Stamford, Conn.	Castine, Me.
209977	L. C. K. O.	Ga. y.	Valeda.....	27	22	49.4	11.1	6.1	Yct.	1	40	1912	West Lynn, Mass.	Hoston, Mass.
116278		Ga. s.	Valela.....	10	9	27.8	13.4	4.6	Pas.	1	15	1889	Mystic, Conn.	Port Arthur, Tex.
203765		Ga. s.	Valema G.....	8	6	36.0	11.0	3.2	Frt.	2	1906	Elliot, Md.	Crisfield, Md.
204682		Ga. s.	Valentine.....	12	8	36.0	10.3	4.0	Pas.	1	1907	Anacortes, Wash.	Pt. Townsend, Wash.
212182		Ga. s.	Valentine.....	22	17	40.2	13.3	5.9	Fsh.	6	27	1914	Seattle, Wash.	Seattle, Wash.
25816		Ga. s.	Valentine Koon.....	17	16	50.5	16.9	3.4	Frt.	8	1870	Patchogue, N. Y.	Patchogue, N. Y.
161925		Ga. s.	Valentina.....	46	28	65.0	19.0	8.4	Fsh.	12	25	1902	Gloucester, Mass.	New York, N. Y.
85213		St. s.	Valerie.....	58	29	69.2	17.6	7.2	Tow.	7	1872	Sandusky, Ohio	Marquette, Mich.
75976		*St. p.	Vallant.....	307	307	163.5	26.8	5.0	Tow.	26	1877	Pittsburgh, Pa.	Pittsburgh, Pa.
161524		St. s.	Vallant.....	57	28	73.0	18.0	8.0	Tow.	4	210	1884	Perth Amboy, N. J.	New York, N. Y.
203556		St. s.	Vallant.....	34	18	58.7	14.8	5.8	Frt.	2	1906	Friday Harbor, Wash.	San Francisco, Cal.
207365		Ga. s.	Vallant.....	18	12	40.0	12.6	4.9	Fsh.	3	35	1910	Seattle, Wash.	Seattle, Wash.
206941		St. s.	Vallant.....	33	22	53.2	15.3	6.3	Fsh.	6	60	1909	Erle, Pa.	Chicago, Ill.
208872		Ga. s.	Vallant.....	16	11	41.0	11.5	4.7	Fsh.	5	20	1911	Port Madison, Wash.	Seattle, Wash.
161648		Ga. s.	Valkyrie.....	8	5	27.4	11.2	4.5	Fuh.	2	1890	Bristol, Me.	Providence, R. I.
201125		Ga. s.	Valkyrie.....	13	9	42.0	12.5	4.6	Fsh.	4	1904	Aberdeen, Wash.	Wrangell, Alaska.
209952		Ga. y.	Valkyrie.....	19	13	52.0	10.6	5.0	Yct.	2	40	1911	West Lynn, Mass.	Detroit, Mich.
209676		Ga. s.	Valkyrien.....	9	6	30.7	10.8	4.4	Fah.	2	16	1912	Tacoma, Wash.	Tacoma, Wash.
155011		St. p.	Vallejo.....	414	255	123.2	31.5	9.9	Fer.	5	445	1879	East Portland, Oreg.	San Francisco, Cal.
161740		Ga. s.	Vallejo.....	7	5	32.0	10.0	3.5	Frt.	1	20	1894	Vallejo, Cal.	Do.
161894		*St. p.	Valletta.....	419	368	176.0	38.0	6.6	Frt.	13	120	1901	Bentley, Cal.	Do.
161823		*St. p.	Valley Belle.....	79	79	127.4	22.9	3.4	Pas.	15	156	1898	Parkersburg, W. Va.	Cincinnati, Ohio.
161819	K. P. D. G.	St. s.	VALLEY FORGE.....	558	352	158.0	29.0	18.0	Tow.	19	1,000	1898	Wilmington, Del.	Philadelphia, Pa.
161808		*St. p.	Valley Gem.....	156	156	125.2	26.4	4.2	Pas.	11	273	1897	Marietta, Ohio.	Cincinnati, Ohio.
25958		St. s.	Valora.....	14	9	45.3	10.6	5.4	Tow.	2	1879	Richmond, Me.	Boston, Mass.
212368		Ga. y.	Valoria.....	21	14	50.0	13.6	4.5	Yct.	1	75	1914	Port Clinton, Ohio	Detroit, Mich.
212368		Ga. s.	Valorous.....	25	21	40.1	13.0	5.3	Frt.	1	20	1914	Seattle, Wash.	Seattle, Wash.
161906		Ga. s.	Valousia.....	19	13	41.4	16.5	4.7	Mso.	4	1901	Shipyard, Ga.	Beaufort, S. C.
161904		St. s.	Vallouine.....	87	59	81.2	24.3	7.3	Tow.	5	1897	Athens, N. Y.	New York, N. Y.
210790		Ga. s.	Vamoose.....	8	8	40.0	12.0	3.0	Frt.	0	25	1912	South Bend, Wash.	Pt. Townsend, Wash.
212358		Ga. y.	Vamoose.....	24	16	45.4	11.3	5.7	Yct.	1	40	1914	Seattle, Wash.	Seattle, Wash.
91968		St. s.	Van.....	719	535	190.0	26.0	9.0	Frt.	15	256	1887	Wilmington, Del.	New York, N. Y.
111297		Ga. y.	Vanadis.....	24	11	50.0	15.3	7.7	Yct.	1	1899	Eau Claire, Wis.	Chicago, Ill.
210359		Ga. s.	Vance.....	20	16	48.0	13.2	3.2	Frt.	1	17	1912	Atlantic, N. C.	Beaufort, N. C.
161601		St. s.	Vanceboro.....	98	67	94.5	20.2	4.2	Tow.	4	1888	Vanceboro, N. C.	Newbern, N. C.
161695		St. y.	Vanduse.....	16	8	55.0	11.0	4.0	Yct.	2	1887	East Boston, Mass.	Belfast, Me.
161717		St. p.	Vancouver.....	211	157	108.0	32.0	7.0	Fer.	7	1893	Portland, Oreg.	Portland, Oreg.
161904		Ga. s.	Vandeluier.....	10	7	45.0	13.8	2.8	Msc.	1	1901	Beaufort, N. C.	Beaufort, N. C.
208654		Ga. s.	Vandoalton.....	9	6	37.0	11.9	3.8	Frt.	0	30	1902	San Francisco, Cal.	San Francisco, Cal.
205445		Ga. s.	Vandy.....	10	10	39.2	10.2	4.1	Pas.	1	11	1904	Fawtuxel, R. I.	Providence, R. I.
205842		St. s.	Vaneita.....	37	19	55.0	12.5	5.0	Frt.	4	35	1908	Lexington, Mich.	Detroit, Mich.
161887	K. Q. W. P.	Ga. y.	Vanessa.....	42	37	52.0	16.9	7.9	Yct.	5	1901	New York, N. Y.	Salem, Mass.
204324	K. W. F. R.	Ga. y.	Vanessa.....	102	70	115.0	22.8	6.7	Yct.	5	150	1907	Solomons, Md.	New York, N. Y.
161837		St. s.	VANGUARD.....	80	40	81.0	17.2	9.0	Tow.	7	1885	Pittsburgh, Pa.	Paducah, Ky.
161873		St. s.	Vanguard.....	75	51	64.5	18.1	4.8	Tow.	5	1901	Astoria, Oreg.	Astoria, Oreg.
201544	K. T. M. J.	St. s.	Vanguard.....	358	228	137.5	32.5	10.8	Pas.	20	450	1904	Alameda, Cal.	San Francisco, Cal.
210906		Ga. s.	Vansee.....	43	34	72.0	18.0	8.5	Fsh.	14	100	1913	Seattle, Wash.	Seattle, Wash.

1 Formerly ga. y. Emeline.

2 Formerly st. y. Judy.

3 Formerly st. y. Althe.

4 Formerly ga. y.

5 Formerly ga. y.

6 Formerly ga. y.

7 Formerly st. p. Joseph Nixon.

(a) Oonas.

(b) Julia.

(c) Elsay.

(d) Iris.

8 Formerly st. y. Washita.

9 Formerly st. y. Sea Queen.

10 Formerly st. s. Golden Eagle.

11 Formerly *st. p. Joseph Nixon.

12 Formerly ga. s. J. F. Conner.

13 Formerly st. p. O. & C. R. R. Ferry No. 2.

14 Formerly ga. y. Rosamond.

MERCHANT STEAM VESSELS OF THE UNITED STATES—Continued.

Official No.	Signal letters.	Rig.	Name of vessel.	Gross tonnage.	Net tonnage.	Length.	Breadth.	Depth.	Service.	Crew.	Indicated horsepower.	When built.	Where built.	Home port (where permanent document issues).
						Feet.	Feet.	Feet.						
211354	L. D. C. P.	Ga. s.	Yaquero	231	134	121.8	29.0	10.9	Frt.	9	200	1913	Wilmington, Cal.	Los Angeles, Cal.
161714		St. s.	Varina	117	106	90.0	22.5	6.5	Frt.	4	300	1893	Penn Grove, N. J.	New York, N. Y.
25672		St. s.	Varuna	64	32	81.0	18.2	8.4	Tow.	3	1884	New Brunswick N. J.	Philadelphia, Pa.
161930		Ga. s.	Varuna	12	12	37.0	11.7	5.0	Frt.	1	1902	Gloucester, Mass.	Portland, Me.
200505		Ga. s.	Varuna	10	9	36.8	9.5	3.2	Pas.	1	1897	Waltham, Mass.	Boston, Mass.
208324		Ga. s.	Varuna	15	10	46.6	12.3	3.5	Pas.	2	30	1911	Crescent City, Fla.	Jacksonville, Fla.
201956		St. s.	Vashon	100	68	94.0	20.5	5.7	Pas.	5	220	1905	Dockton, Wash.	Tacoma, Wash.
211463		Ga. s.	Vaston	12	8	39.2	9.0	3.6	Pas.	5	25	1913	Seattle, Wash.	Seattle, Wash.
204197		Ga. s.	Vaud J.	64	51	98.4	18.3	5.0	Pas.	3	100	1907	Wildwood, N. J.	Somers Point, N. J.
204596		Ga. s.	Vaughn	14	10	44.8	13.0	4.1	Pas.	3	1907	Tacoma, Wash.	Tacoma, Wash.
161632		Ga. y.	Vaurien	18	15	41.0	14.9	6.5	Yct.	2	1886	South Boston, Mass.	Boston, Mass.
161623		Ga. s.	Vayu	11	11	33.0	10.3	7.3	Frt.	2	1882	Boston, Mass.	Galveston, Tex.
161915		Ga. s.	Veda M. McKown	131	83	106.2	25.5	10.4	Fsh.	23	100	1902	Essex, Mass.	Gloucester, Mass.
25949		St. y.	Vedette	93	53	104.8	18.8	9.5	Yct.	6	1878	Newburgh, N. Y.	New York, N. Y.
161880		St. y.	Vega	34	17	64.4	13.4	6.0	Yct.	2	1901	Noank, Conn.	Stonington, Conn.
202211		Ga. y.	Vega	17	14	70.2	10.1	5.9	Yct.	1	50	1905	Osterville, Mass.	Philadelphia, Pa.
205830		Ga. s.	Vega	15	10	40.5	10.0	3.6	Pas.	1	15	1906	North Bend, Oreg.	Coos Bay, Oreg.
209931		Ga. s.	Vega	23	17	44.6	13.2	6.2	Fsh.	2	30	1912	Seattle, Wash.	Seattle, Wash.
212324		Ga. y.	Velero	51	35	74.3	14.2	7.5	Yct.	2	150	1914	Los Angeles, Cal.	Los Angeles, Cal.
205515		*Ga. p.	Velma	7	7	36.0	8.1	3.1	Pas.	1	12	1906	Boonville, Mo.	Kansas City, Mo.
206951		Ga. s.	Velma	14	11	60.5	14.3	3.1	Pas.	1	27	1909	Bolivar, Tex.	Galveston, Tex.
211939		Ga. s.	Velma	8	7	40.4	9.5	3.3	Pas.	1	18	1913	Rainier, Oreg.	Astoria, Oreg.
212267		*Ga. p.	Velma	6	5	32.0	7.0	2.4	Pas.	2	6	1913	Thebes, Ill.	Cairo, Ill.
161869		Ga. s.	Velma Brooks	33	33	76.5	19.8	5.3	Plt.	2	1900	Madison, Md.	Beaufort, N. C.
200106		Ga. s.	Velma F.	12	9	40.8	14.1	6.2	Frt.	1	1903	Eastport, Me.	Machias, Me.
161908		Ga. s.	Velocity	11	11	33.1	12.7	6.9	Fsh.	2	1902	Friendship, Me.	Do.
203004		Ga. s.	Velocity	34	29	73.1	14.4	4.2	Frt.	3	1895	New York, N. Y.	New York, N. Y.
161859		St. s.	Velox	35	24	64.8	11.0	6.9	Ten.	4	1900	Bayonne, N. J.	Do.
206906	L. B. G. W.	Ga. y.	Vencedor	90	50	83.2	16.9	7.4	Yct.	5	150	1909	Boston, Mass.	Louisville, Ky.
25975		Ga. s.	Venean Chief	8	7	34.0	14.0	3.5	Oys.	1	1877	South Norwalk, Conn.	Patchogue, N. Y.
161759		Ga. y.	Venezit	28	19	70.7	10.7	4.5	Yct.	2	1895	Morris Heights, N. Y.	Baltimore, Md.
161786		St. s.	Venezuela	2,125	1,733	263.3	40.7	20.3	Frt.	20	800	1897	West Bay City, Mich.	Milwaukee, Wis.
127016	K. L. T. V.	St. y.	Venice	60	41	92.6	13.7	8.0	Yct.	4	1893	Ithaca, N. Y.	Cape Vincent, N. Y.
207045		Ga. s.	Venice	12	8	46.0	10.7	5.1	Frt.	1	50	1909	Stockton, Cal.	San Francisco, Cal.
204752		Ga. s.	Veniz	10	6	34.6	14.5	3.1	Frt.	2	1907	Mount Pleasant, S. C.	Charleston, S. C.
202024	K. T. V. II.	Ga. y.	Venoua	28	28	53.4	15.0	10.1	Yct.	4	1906	New York, N. Y.	New York, N. Y.
100770		St. y.	Ventura	47	31	93.0	13.0	7.5	Yct.	5	1902	Poughkeepsie, N. Y.	Providence, R. I.
161684	K. L. P. V.	St. y.	Ventura	21	15	55.0	12.5	5.5	Yct.	3	1892	Boston, Mass.	New York, N. Y.
161871	K. Q. M. L.	St. s.	VENTURA	6,282	3,918	400.0	50.2	21.3	Pas.	119	3,508	1900	Philadelphia, Pa.	San Francisco, Cal.
206280		Ga. y.	VENTURA	20	20	46.5	10.4	4.5	Yct.	2	24	1908	Everett, Wash.	Seattle, Wash.
10038		St. s.	Venture	42	30	63.2	13.2	5.9	Tow.	6	1863	Philadelphia, Pa.	Norfolk, Va.
161520		St. y.	Venture	21	16	60.3	12.1	3.4	Yct.	3	1883	New York, N. Y.	New York, N. Y.
161921		Ga. s.	Venture	18	14	51.8	15.3	5.6	Fsh.	3	1902	Rockaway, N. Y.	Gloucester, Mass.
161916		Ga. s.	Venture	11	10	35.0	13.1	3.0	Fsh.	2	10	1902	Waterford, Conn.	New London, Conn.
161917		St. s.	Venture	59	35	65.4	22.1	5.3	Frt.	4	85	1902	Gardiner, Me.	Portland, Me.
201337		Ga. s.	Venture	13	12	32.5	10.7	3.8	Pas.	1	15	1904	Pawtuxet, R. I.	Providence, R. I.
204490	K. W. II. J.	Ga. y.	Venture	48	28	71.5	13.1	7.0	Yct.	3	25	1907	South Boston, Mass.	Rockport, Me.
204609		St. s.	Venture	36	14	70.5	15.3	5.4	Tow.	4	175	1907	Friday Harbor, Wash.	Seattle, Wash.
205690		Ga. s.	Venture	9	6	40.0	9.0	3.6	Pas.	1	20	1908	South Bend, Wash.	Pt. Townsend, Wash.
205992		Ga. s.	Venture	8	6	30.8	13.2	3.0	Frt.	2	10	1909	Mount Pleasant, S. C.	Charleston, S. C.
203025		Ga. y.	Venture	55	40	83.6	15.2	8.0	Yct.	4	1910	Greenport, N. Y.	New York, N. Y.
206553		Ga. s.	Venture	12	8	32.0	9.5	4.5	Pas.	1	12	1912	San Pedro, Cal.	Los Angeles, Cal.
206621		Ga. s.	Venture	31	21	50.4	15.2	5.9	Fsh.	0	35	1912	Tacoma, Wash.	Tacoma, Wash.
212286		Ga. s.	Venture II	19	13	40.9	13.0	5.4	Fsh.	7	20	1914	Do.
161718		St. s.	Venus	55	24	71.7	17.8	8.3	Pas.	4	75	1893	Baltimore, Md.	Baltimore, Md.
25978		Ga. s.	Venus	25	24	58.2	15.2	3.9	1	1880	Indianola, Tex.	Galveston, Tex.
161876		St. s.	VENUS	3,719	2,766	346.0	48.0	28.0	Frt.	20	1,450	1901	Loran, Ohio	Cleveland, Ohio.
161884		St. s.	Venus	15	9	39.4	12.4	5.7	Pas.	1	1901	Coculle, Oreg.	Coos Bay, Oreg.
203930		Ga. s.	Venus	13	9	37.0	11.5	2.7	Pas.	1	1904	Waco, Tex.	Houston, Tex.
204019		St. s.	Venus	149	101	117.6	21.0	6.3	Pas.	6	300	1907	Friday Harbor, Wash.	Seattle, Wash.
204540		*Ga. p.	Venus	14	7	52.3	13.5	3.0	Frt.	2	20	1907	New Orleans, La.	New Orleans, La.
203979		Ga. s.	Venus	13	12	41.2	11.0	4.0	Fsh.	2	20	1911	Howkan, Alaska	Sulzer, Alaska.
209930		St. s.	Venus	59	39	64.5	14.0	5.6	Pas.	3	27	1912	Massena, N. Y.	Ogdensburg, N. Y.
211551		Ga. s.	Venus	37	25	52.4	15.7	7.4	Fsh.	7	50	1913	Tacoma, Wash.	Tacoma, Wash.
161848		Ga. s.	Vera	15	15	42.8	13.7	6.1	Frt.	1	1890	Roque Bluff, Me.	Lubec, Me.
204805		*Ga. p.	Vera	14	9	36.0	10.6	2.1	Pas.	1	1907	Wallsville, Tex.	Galveston, Tex.
205223		Ga. s.	Vera	15	13	35.9	15.2	4.1	Msc.	2	18	1908	Gullford, Conn.	New Haven, Conn.
207786		Ga. s.	Vera	9	8	30.9	9.8	3.5	Frt.	1	10	New York, N. Y.
209774		Ga. s.	Vera	14	13	37.8	10.8	4.7	Frt.	2	20	1912	Hoquiam, Wash.	Pt. Townsend, Wash.
206342		Ga. s.	Vera R.	12	12	55.6	8.6	3.5	Frt.	3	50	New Harmony, Ind.	Evansville, Ind.
201807		St. s.	Verana	16	9	50.0	8.6	3.0	Pas.	3	1905	Minnetka, Minn.	St. Paul, Minn.

1 Formerly ga. s. Wild Duck.

2 Formerly ga. y. Vandal.

3 Formerly a) Ildico.
b) Gypsy Joe.

4 Formerly ga. y. a) Rambler.

5 Formerly ga. y. b) Annette.

6 Formerly st. y. Tekla.
7 Formerly st. y. Clara.

8 Formerly st. y. Indienne.

9 Formerly st. y. a) Velthra.

10 Formerly st. y. b) Xara.

11 Formerly st. s. Grace Titus.

12 Formerly ga. y. Shadow.

MERCHANT STEAM VESSELS OF THE UNITED STATES—Continued.

Official No.	Signal letters.	Rig.	Name of vessel.	Gross tonnage.	Net tonnage.	Length.	Breadth.	Depth.	Service.	Crew.	Indicated horsepower.	When built.	Where built.	Home port (where permanent document issues).
						Feet.	Feet.	Feet.						
211339		Ga. s.	Verbus Unius.	14	10	34.0	12.2	5.0	Fsh.	6	16	1913	Seattle, Wash.	Seattle, Wash.
206026		Ga. y.	Verdj.	28	19	75.0	11.5	6.0	Yct.	4	125	1909	New York, N. Y.	Cape Vincent, N. Y.
212006		Gn. s.	Verdie.	15	10	41.5	10.6	4.6	Fsh.	3	12	1914	Snohomish, Wash.	Seattle, Wash.
161748		Ga. s.	Verena.	9	8	37.7	12.5	4.6	Oys.	1	1895	1895	Harwich, Mass.	Fall River, Mass.
161792		St. y.	VERGANA.	128	87	125.7	17.8	9.3	Yct.	15	432	1897	Newburgh, N. Y.	New York, N. Y.
161903		Ga. s.	Vermillon.	16	10	50.0	12.0	3.0	Msc.	1	1901	1901	Morgan City, La.	Morgan City, La.
211973		Ga. s.	Vermillon.	17	11	51.2	12.3	3.0	Pas.	2	27	1913	Lake Arthur, La.	Do.
76995		St. s.	Vermillon.	1,827	1,395	252.0	42.0	20.4	Frt.	13	800	1887	Trenton, Mich.	Cleveland, Ohio.
161944		St. p.	VERMONT.	1,195	608	251.5	34.9	10.6	Pas.	45	1903	1903	Shelburne, Vt.	Burlington, Vt.
206695		Ga. s.	Vermont.	23	15	44.8	13.0	5.1	Pas.	2	25	1911	Tacoma, Wash.	Tacoma, Wash.
210274		Ga. s.	Vermont.	29	26	57.3	15.9	7.6	Fsh.	5	55	1912	Seattle, Wash.	Pt. Townsend, Wash.
207035		Ga. s.	Vern L.	9	8	31.6	8.4	3.4	Fsh.	2	8	1909	Ludington, Mich.	Grand Haven, Mich.
210431		Ga. s.	Verna.	11	10	36.1	10.7	3.5	Fsh.	1	25	1912	Ketchikan, Alaska.	Ketchikan, Alaska.
161940		Ga. s.	Verna G.	28	12	59.0	16.0	7.4	Frt.	2	1903	1903	Deer Isle, Me.	Deer Isle, Me.
210908		Ga. s.	Verna and Esther.	12	6	44.6	10.2	4.8	Fsh.	2	28	1912	Kennebunk, Me.	Provincetown, Mass.
210387		Ga. s.	Verna Leah.	12	7	39.7	11.5	5.5	Frt.	1	1912	1912	Deer Isle, Me.	Castine, Me.
201138		*St. p.	Verne Swain.	155	98	130.4	28.8	4.7	Pas.	11	250	1904	Stillwater, Minn.	New Orleans, La.
211179		St. p.	Verne Swain.	196	123	186.4	31.0	4.9	Pas.	15	6,800	1913	do.	Peoria, Ill.
211456		*Ga. p.	Vernie.	12	12	45.5	11.7	2.8	Tow.	3	20	1913	Kansas City, Mo.	Kansas City, Mo.
161681		*St. p.	Vernie Mac.	91	91	124.3	22.0	3.8	Tow.	13	1892	1892	Wabasha, Minn.	Cincinnati, Ohio.
121061		Ga. s.	Vernie S.	28	22	45.6	16.2	5.7	Msc.	4	1897	1897	Glenwood, N. Y.	New York, N. Y.
161943		Ga. s.	Vernon.	13	9	47.7	11.5	3.5	Frt.	1	1903	1903	Astoria, Oreg.	Astoria, Oreg.
208912		Ga. s.	Vernon.	13	9	43.5	13.7	3.6	Pas.	1	21	1911	Velasco, Tex.	Galveston, Tex.
161821		Ga. s.	Vernon J. Creighton.	6	6	40.8	13.7	2.8	Frt.	2	20	1898	Fishing Creek, Md.	Reedville, Va.
161875		Ga. s.	Verona.	15	8	44.0	15.2	4.6	Fsh.	2	1901	1901	Scranton, Miss.	Mobile, Ala.
204684		St. s.	VERONA.	6,186	4,765	480.0	52.0	30.0	Frt.	22	1,600	1907	Lorain, Ohio.	Cleveland, Ohio.
205318		Ga. s.	Verona.	12	8	40.5	12.5	4.0	Pas.	1	9	1908	Kingston, Wash.	Seattle, Wash.
206797		Ga. s.	Verona.	13	9	34.2	10.2	3.4	Pas.	1	20	1908	Mount Vernon, Wash.	Pt. Townsend, Wash.
207675		St. s.	Verona.	142	96	112.9	22.8	7.3	Tow.	6	600	1910	Dockton, Wash.	Tacoma, Wash.
210284		Ga. s.	Verona.	11	10	32.7	9.2	3.7	Pas.	1	20	1912	Sanford, Fla.	Jacksonville, Fla.
206612		Ga. y.	Vernone.	14	10	37.3	9.8	4.0	Yct.	1	24	1909	Muskegon, Mich.	Seattle, Wash.
161560		St. s.	Veronica.	1,093	880	202.0	34.8	18.0	Frt.	12	625	1886	Milwaukee, Wis.	Buffalo, N. Y.
161764		Ga. s.	Veronica.	8	7	29.7	13.4	4.2	Msc.	1	1896	1896	Bellport, N. Y.	Patchogue, N. Y.
161902		Ga. s.	Veronica.	9	5	30.0	11.7	2.8	Msc.	1	1901	1901	Mermentau, La.	Brashear, La.
207886		Ga. s.	Veronica.	9	8	26.0	9.5	3.6	Fsh.	1	20	1908	Sault Ste. Marie, Mich.	Grand Haven, Mich.
207200		*Ga. p.	Vertle J.	9	9	60.0	9.4	2.0	Pas.	2	7	1910	Livermore, Ky.	Louisville, Ky.
25833		St. s.	Vesper.	331	292	145.6	22.1	8.1	Frt.	7	65	1871	Wilmington, Del.	Baltimore, Md.
203218		Ga. s.	Vesper.	11	8	37.0	10.2	5.5	Tow.	2	1904	1904	Mobile, Ala.	Mobile, Ala.
161703		St. s.	Veeta.	58	29	75.0	17.7	7.6	Pas.	5	1892	1892	Baltimore, Md.	Boston, Mass.
161713		Ga. y.	Veeta.	70	45	87.6	15.5	8.7	Yct.	7	1893	1893	Brooklyn, N. Y.	Cleveland, Ohio.
161828		St. s.	Veeta.	20	20	43.0	15.5	6.4	Fsh.	6	1898	1898	Gloucester, Mass.	Provincetown, Mass.
161907		*St. p.	VESTA.	89	89	135.0	23.4	4.1	Tow.	9	1902	1902	Pittsburgh, Pa.	Pittsburgh, Pa.
161941	K. S. H. F.	Ga. y.	VESTA.	21	19	44.0	14.2	6.0	Yct.	3	1903	1903	New York, N. Y.	Cleveland, Ohio.
206714		Ga. s.	VESTA.	19	13	49.5	12.6	4.7	Fsh.	5	25	1908	Tacoma, Wash.	Tacoma, Wash.
210332	L. C. T. F.	St. s.	VESTA.	3,663	2,223	321.7	46.2	27.5	Frt.	20	1,700	1913	Camden, N. J.	New York, N. Y.
25922		St. s.	Vester.	117	70	96.4	18.4	9.0	Fsh.	23	1876	1876	Boothbay, Me.	Wilmington, Del.
210688		Op. s.	Vlamo.	20	17	43.4	12.0	4.6	Pas.	3	24	1912	New York, N. Y.	New York, N. Y.
205543		Ga. y.	Viator.	69	40	80.3	14.1	8.5	Yct.	4	100	1908	Boston, Mass.	Boston, Mass.
11474		St. p.	Victor.	188	138	120.0	24.6	7.3	Frt.	7	275	1854	Athens, N. Y.	Albany, N. Y.
161702		St. s.	Victor.	101	73	99.1	17.4	7.0	Cnl.	8	130	1875	Lockport, Ill.	Chicago, Ill.
161707		Ga. s.	Victor.	18	12	61.3	13.3	4.6	Pas.	3	35	1893	Scranton, Miss.	Gulfport, Miss.
161793		St. s.	Victor.	36	25	59.0	15.0	5.7	Tow.	5	1893	1893	Tacoma, Wash.	Pt. Townsend, Wash.
161785		Ga. s.	Victor.	18	18	63.2	13.5	4.8	Pas.	3	1897	1897	Vergennes, Vt.	Burlington, Vt.
161799		St. s.	Victor.	8	7	33.0	13.1	4.0	Frt.	1	1896	1896	Port Republic, N. J.	Tuckerton, N. J.
161844		Ga. s.	Victor.	13	11	43.0	12.3	4.4	Tow.	2	1897	1897	Toledo, Ohio.	Marquette, Mich.
161877		Ga. s.	Victor.	14	12	42.7	13.0	4.0	Oys.	2	1899	1899	Patchogue, N. Y.	Patchogue, N. Y.
203466		Ga. s.	Victor.	121	75	95.5	25.4	10.2	Fsh.	23	85	1901	Essex, Mass.	Gloucester, Mass.
204502		Ga. s.	Victor.	7	6	25.5	11.7	4.0	Fsh.	1	1906	1906	Osterville, Mass.	Vineyard Haven, Mass.
204622		Ga. s.	Victor.	11	9	38.0	11.6	2.6	Oys.	1	1907	1907	Shellbluff, Ga.	Brunswick, Ga.
206080		Ga. s.	Victor.	8	8	37.2	9.2	3.0	Tow.	1	16	1908	Marshfield, Oreg.	Coos Bay, Oreg.
206568		Ga. s.	Victor.	13	9	43.5	12.6	3.3	Pas.	1	25	1908	Tacoma, Wash.	Tacoma, Wash.
208155		*Ga. p.	Victor.	9	9	39.0	9.3	2.5	Frt.	1	14	1909	Tuckerton, N. J.	Tuckerton, N. J.
212059		Ga. s.	Victor.	35	35	80.7	18.6	4.0	Tow.	3	50	1910	Kansas City, Kans.	Kansas City, Mo.
205404		Ga. s.	Victor and Ethan.	18	13	43.2	10.7	2.6	Frt.	1	10	1914	Hansford, Fla.	Jacksonville, Fla.
25868		St. s.	Victoria.	94	53	103.4	23.0	9.7	Fsh.	17	1908	1908	Essex, Mass.	Boston, Mass.
95832		St. s.	Victoria.	192	116	96.3	28.0	10.4	Fer.	8	500	1872	Detroit, Mich.	Detroit, Mich.
161811		*St. p.	Victoria.	77	38	82.1	17.5	8.8	Tow.	9	1878	1878	Camden, N. J.	Albany, N. Y.
161820		*St. p.	Victoria.	718	409	176.1	35.4	5.9	Pas.	27	700	1898	Seattle, Wash.	St. Michael, Alaska.
161826	K. N. R. M.	St. s.	Victoria.	35	30	75.0	20.5	5.0	Frt.	3	1897	1897	St. Michael, Alaska.	Do.
161655	K. J. N. T.	St. s.	Victorian.	3,502	2,112	361.1	40.1	19.0	Pas.	82	2,500	1870	Dumbarton, Scotland.	Pt. Townsend, Wash.
				1,503	809	242.3	36.0	15.5	Pas.	34	2,000	1891	Portland, Oreg.	Do.

¹ Formerly st. s. J. C. Gilchrist.

² Formerly Ga. s. Four Sisters.

³ Formerly (a) st. p. John L. Lockwood.

(b) U. S. S. John L. Lockwood.

(c) st. p. Henry Smith.

(d) U. S. Q. M. D. st. p. Henry Smith.

⁴ Formerly st. s. Hercules.

⁵ Formerly British st. s. (a) Parthia.

(b) Victoria.

⁶ Formerly (a) st. s. Victorian.

(b) British st. s. Victorian.

MERCHANT STEAM VESSELS OF THE UNITED STATES—Continued.

Official No.	Signal letters.	Rig.	Name of vessel.	Gross tonnage.	Net tonnage.	Length.	Breadth.	Depth.	Services.	Crew.	Indicated horsepower.	When built.	Where built.	Home port (where permanent document issues).
						Feet.	Feet.	Feet.						
25652		Ga. s.	Victorino	15	13	43.0	16.4	3.7	Oys.	2	1852	Hempstead, N. Y.	Bridgeport Conn.
91017		*St. p.	Victory	135	118	98.0	23.5	4.1	Frt.	4	110	1877	San Francisco, Cal.	San Francisco, Cal.
161758		St. s.	Victory	4,527	3,707	450.0	48.3	22.5	Frt.	20	1,500	1885	Chicago, Ill.	Cleveland, Ohio.
161942		Ga. s.	Victory	13	7	37.9	12.9	0.8	Msc.	2	1903	Friendship, Me.	Boothbay, Me.
203826		St. s.	VICTORY	96	65	38.5	20.1	8.4	Tow.	7	100	1906	Philadelphia, Pa.	Charleston, S. C.
205597		Ga. s.	Victory	19	12	35.8	12.0	2.1	Fsh.	1	16	1906	Docketon, Wash.	Tacoma, Wash.
207244		Ga. s.	Victory	7	6	39.0	15.4	2.2	Fsh.	1	25	1910	St. Augustine, Fla.	St. Augustine, Fla.
210444		Ga. s.	Vid.	19	15	47.3	15.5	4.2	Fsh.	2	25	1912	Camden, N. J.	Philadelphia, Pa.
210305	L. C. N. M.	Ga. s.	Vid.	12	12	37.7	10.3	8.4	Frt.	1	21	1911	Key West, Fla.	Key West, Fla.
203105		Ga. s.	Vidocar.	27	22	45.7	11.9	5.5	Fsh.	2	2	1906	Boston, Mass.	Wilmington, Del.
211779		Ga. s.	Vidofner.	9	6	35.7	10.3	4.6	Fsh.	3	30	1913	Los Angeles, Cal.	Los Angeles, Cal.
212258		Ga. s.	Vienna	19	16	44.8	12.0	5.3	Fsh.	2	20	1914	Seattle, Wash.	Seattle, Wash.
212196		Ga. s.	Vienna	22	11	45.8	13.0	4.3	Fsh.	2	45	1914	Bay City, Mich.	Port Huron, Mich.
161726		Ga. s.	Vietta	12	11	44.0	13.8	4.2	Oys.	3	1863	Port Jefferson, N. Y.	Bridgeport, Conn.
161816	K. N. W. C.	Ga. y.	Vigil.	26	26	51.0	17.8	5.2	Yct.	3	1896	Tottenville, N. Y.	New York, N. Y.
161043	K. H. S. N.	St. s.	VIGILANCIA	4,115	2,934	321.8	45.2	16.5	Fsh.	70	2,500	1890	Chester, Pa.	Do.
161554		St. s.	Vigilant	80	35	54.1	17.0	8.0	Fsh.	6	1886	Boston, Mass.	Boston, Mass.
161733		Ga. s.	Vigilant	5	5	23.0	11.4	3.6	Fsh.	1	1894	Osterville, Mass.	Vineyard Haven, Mass.
161735		St. s.	Vigilant	15	7	47.5	12.0	5.2	Fsh.	12	1894	Boston, Mass.	Newport, R. I.
161760		Ga. s.	Vigilant	13	8	46.0	12.8	3.2	Frt.	2	1895	Tampa, Fla.	Tampa, Fla.
161782		Ga. s.	Vigilant	6	5	44.9	10.8	3.0	Frt.	2	1893	Lawsonia, Md.	Crisfield, Md.
161796		St. s.	Vigilant	21	15	55.4	12.7	5.6	Pol.	8	1897	Alexandria, Va.	Washington, D. C.
161822		Ga. s.	Vigilant	8	5	33.0	9.0	4.0	Fsh.	1	15	1898	Seattle, Wash.	Seattle, Wash.
161835		Ga. s.	Vigilant	58	47	92.6	16.7	5.2	Frt.	6	1894	Philadelphia, Pa.	Philadelphia, Pa.
161853		Ga. s.	Vigilant	8	5	30.0	11.2	4.5	Fsh.	1	1899	South Portland, Me.	Portland, Me.
161890	K. R. C. M.	St. s.	VIGILANT	226	153	110.0	22.5	11.7	Tow.	8	500	1901	Philadelphia, Pa.	New York, N. Y.
161920		Ga. s.	Vigilant	98	66	74.6	20.8	9.8	Tow.	7	1902	Long Island City, N. Y.	Do.
204707		St. s.	Vigilant	70	49	64.5	19.2	8.5	Tow.	5	70	1907	Tacoma, Wash.	Ketchikan, Alaska.
208606		Ga. s.	Vigilant	14	9	39.3	11.4	4.5	Fsh.	2	20	1911do.	Seattle, Wash.
211976		Ga. s.	Vigilant	23	15	39.7	13.1	4.8	Fsh.	6	20	1914	Seattle, Wash.	Do.
209569		Ga. p.	Vigo	13	13	62.0	17.0	1.7	Tow.	3	60	1911	Terre Haute, Ind.	Evanville, Ind.
161719		St. s.	Vigor	11	10	35.5	13.2	4.0	Frt.	1	1881	Brooklyn, N. Y.	Greenport, N. Y.
15806		St. s.	Vikfng	145	86	110.1	21.5	7.3	Frt.	5	108	1872	Norfolk, Va.	Reedville, Va.
25889	K. B. N. C.	Ga. y.	Viking	100	95	92.0	23.4	8.6	Fsh.	8	1872	New York, N. Y.	Tappahannock, Va.
25960		Ga. s.	Viking	17	12	36.3	14.5	5.5	Msc.	3	1878	Boston, Mass.	New York, N. Y.
115780		St. s.	Viking	77	38	89.0	18.0	9.0	Tow.	8	1881	Camden, N. J.	Do.
161612		St. s.	VIKING	1,117	943	217.4	37.1	15.0	Frt.	18	850	1889	Buffalo, N. Y.	Cleveland, Ohio.
161731	K. L. W. D.	St. s.	Viking	234	192	114.0	24.0	10.0	Fsh.	11	992	1894	Wilmington, Del.	New York, N. Y.
161755		Ga. s.	Viking	7	6	31.8	8.0	4.1	Pas.	1	1895	Boston, Mass.	Boston, Mass.
161789		Ga. s.	Viking	27	19	48.0	16.1	7.1	Fsh.	6	1897	Noank, Conn.	New Bedford, Mass.
202099		Ga. e.	Viking	8	5	36.5	10.6	3.6	Tow.	1	1905	Ballard, Wash.	Ketchikan, Alaska.
202577		Ga. y.	Viking	26	23	54.7	11.0	4.6	Yct.	1	1905	New York, N. Y.	Perth Amboy, N. J.
206017		St. s.	Viking	9	6	44.6	11.9	2.9	Tow.	1	40	1909	Astoria, Oreg.	Astoria, Oreg.
206338		Ga. s.	Viking	14	9	67.8	12.9	2.3	Pas.	2	70	1909	Tacoma, Wash.	Tacoma, Wash.
206562	L. B. F. D.	St. y.	VIKING	299	154	156.5	23.6	12.5	Fsh.	21	1,000	1909	Wilmington, Del.	New York, N. Y.
208953		Ga. s.	Viking	15	12	40.2	12.7	3.6	Tow.	1	40	1911	New Berlin, Fla.	Jacksonville, Fla.
210209		Ga. s.	Viking	7	5	31.1	8.4	3.4	Frt.	0	12	1912	Port Madison, Wash.	Pt. Townsend, Wash.
212320		Ga. s.	Viking	14	13	35.9	11.5	4.1	Pas.	2	30	1912	Brooklyn, N. Y.	New York, N. Y.
209081		Ga. s.	Viking II	6	6	31.5	8.0	3.3	Frt.	1	35	1911	North Wildwood, N. J.	Somers Point, N. J.
25865		St. s.	Vim	36	18	58.9	16.5	7.0	Tow.	4	1872	South Boston, Mass.	Boston, Mass.
161666		Ga. s.	Vim	7	5	38.5	13.9	2.8	Oys.	3	10	1891	Cambridge, Md.	Philadelphia, Pa.
208809		Ga. s.	Vim	14	10	44.8	9.1	5.6	Frt.	2	65	1911	Camden, N. J.	Do.
209005		Ga. s.	Vin	91	62	92.4	20.7	6.5	Frt.	4	125	1911	Millford, Del.	Wilmington, Del.
209345		Ga. s.	Vina	9	8	42.7	9.8	4.1	Pas.	2	24	1908	Weehawken, N. J.	New York, N. Y.
161690		St. s.	Vinal Haven	186	128	100.0	16.0	7.5	Pas.	7	135	1892	Searsport, Me.	Rockland, Me.
161878		Ga. s.	Vinal H. Tibbetts	13	12	37.6	12.2	6.0	Frt.	1	1901	Friendship, Me.	Portland, Me.
161913		Ga. s.	Vincent	11	11	42.0	14.3	4.6	Fsh.	4	1902	Port Republic, N. J.	Somers Point, N. J.
205489		Ga. y.	Vincent	17	12	47.0	10.6	5.4	Yct.	2	18	1908	West Lynn, Mass.	New York, N. Y.
201834		*St. p.	Vincent D.	16	12	68.0	12.0	2.0	Tow.	3	1905	Plaquemine, La.	Morgan City, La.
211633	L. D. G. H.	Ga. y.	Vincent V.	20	15	53.2	11.4	5.0	Yct.	2	32	1913	West Lynn, Mass.	Somers Point, N. J.
161831		Ga. s.	Vindex	11	7	41.2	12.2	3.6	Oys.	2	16	1898	Bridgeport, Conn.	Providence, R. I.
204005		St. s.	Vindicator	57	39	61.5	19.5	5.8	Drg.	4	1907	Seattle, Wash.	Pt. Townsend, Wash.
25746		Ga. y.	Viola	17	14	42.5	14.8	5.4	Yct.	2	1867	New Haven, Conn.	New York, N. Y.
161527	K. D. B. R.	St. y.	Viola	29	28	63.7	12.3	6.5	Yct.	0	1884	New York, N. Y.	Boston, Mass.
161558		St. s.	Viola	9	6	44.5	9.8	3.6	Tow.	4	1886	Delawanna, N. J.	Newbern, N. C.
161606		St. s.	Viola	30	16	60.8	14.0	5.5	Fsh.	8	1889	Saugatuck, Mich.	Dunkirk, N. Y.
203833		*St. p.	Viola	39	37	81.5	17.8	3.5	Tow.	3	40	1907	Freeport, Fla.	Pensacola, Fla.
203832		St. s.	Viola	14	9	34.0	10.0	4.6	Fsh.	3	10	1906	Milwaukee, Wis.	Grand Haven, Mich.
204719		Ga. s.	Viola	8	7	39.4	9.5	2.4	Msc.	1	10	1903	Morehead City, N. C.	Beaufort, N. C.
206952		Ga. s.	Viola	30	13	61.2	16.7	5.6	Fsh.	10	1909	Essex, Mass.	Perth Amboy, N. J.
207199		Ga. s.	Viola	13	9	56.6	12.7	3.0	Frt.	2	37	1910	Cedar Bayou, Tex.	Galveston, Tex.
209152		Ga. s.	Viola	8	7	26.0	9.0	3.0	Fsh.	3	8	1902	Garden Island, Mich.	Grand Haven, Mich.
210766		Ga. s.	Viola	10	6	32.0	10.5	3.4	Fsh.	4	15	1912	Keyport, Wash.	Pt. Townsend, Wash.
211974	L. D. J. P.	Ga. y.	Viola II	29	10	51.5	17.5	5.2	Yct.	3	37	1914	Salisbury, Md.	Philadelphia, Pa.

† Formerly *st. p. Mary B. Williams.

† Formerly st. s. Lucy.

† Formerly st. s. S. J. Lennox.

† Sold alien, 1914.

MERCHANT STEAM VESSELS OF THE UNITED STATES—Continued.

Official No.	Signal letters.	Rig.	Name of vessel.	Gross tonnage.	Net tonnage.	Length.	Breadth.	Depth.	Service.	Crew.	Indicated horsepower.	When built.	Where built.	Home port (where permanent document issues).
						Feet.	Feet.	Feet.						
161679		Ga. s.	Viola May	6	5	25.5	11.0	4.6	Fsh.	2		1892	North Haven, Me.	Stonington, Me.
161722		Ga. s.	Viola May	7	6	45.0	11.5	3.2	Frt.	4		1893	Taylor's Island, Md.	Baltimore, Md.
161566		Ga. s.	Viola M. Brewer	22	17	48.2	15.6	6.4	Fsh.	1		1888	Bristol, Me.	Ellsworth, Me.
161566		St. s.	Viola	12	6	34.7	12.5	4.2	Tow.	2		1887	Seattle, Wash.	Tacoma, Wash.
161817		Ga. s.	Violet	11	9	38.0	12.3	3.3	Frt.	1		1898	Newport, Va.	Norfolk, Va.
161860		Ga. s.	Violet	14	9	52.2	12.2	3.1	M. c.	2		1900	Beaufort, N. C.	Beaufort, S. C.
200198		Ga. s.	Violet	82	60	64.9	22.5	4.5	Frt.	4		1903	Handsboro, Miss.	Gulfport, Miss.
200454		Ga. s.	Violet	10	7	34.9	11.5	3.2	Frt.	1	18	1907	Astoria, Ore.	Tacoma, Wash.
207879		Ga. s.	Violet	10	9	38.6	9.4	3.6	Fsh.	2	8	1906	St. James, Mich.	Grand Haven, Mich.
210575		Ga. s.	Violet	7	6	31.3	10.6	3.0	P. s.	1	12	1912	Amityville, N. Y.	Pateogue, N. Y.
211798		Ga. s.	Violet	5	5	34.1	7.9	2.3	M. c.	1	8	1913	Wit, N. C.	New Orleans, La.
161762		St. s.	Violet H.	18	7	55.2	13.2	4.2	Tow.	8		1895	Hartville, La.	New Orleans, La.
100509		St. s.	Violet H. Raber	50	25	81.6	16.0	7.0	Tow.	5		1891	Manitowoc, Wis.	Duluth, Minn.
161842		Ga. s.	Virgie	6	6	47.0	14.0	3.2	Oys.	2		1899	Pocomoke City, Md.	Reedville, Va.
200458		St. s.	Virgie	70	47	79.0	17.5	6.0	P. s.	8	140	1903	New Orleans, La.	New Orleans, La.
211320		Ga. s.	Virgie	7	6	30.4	9.8	2.4	Fsh.	1		1913	Otway, N. C.	Beaufort, N. C.
206527		Ga. s.	Virgie Garrison	12	9	52.0	13.7	4.0	Oys.	3	20	1911	Coras Creek, Va.	Tappanhook, Va.
206532		St. s.	Virgil G. Bogue	170	91	115.7	24.0	11.6	Tow.	6	500	1909	Long Beach, Cal.	San Francisco, Cal.
81851		Ga. y.	Virginia	25	21	64.0	11.8	4.6	Yct.	2		1902	Detroit, Mich.	Detroit, Mich.
100688		*St. p.	Virginia	282	178	164.0	42.0	5.0	P. s.	39		1898	Port Richmond, Pa.	Evansville, Ind.
125044		St. s.	Virginia	66	44	71.0	18.5	8.4	Tow.	4		1872	Port Richmond, N. Y.	New York, N. Y.
141083		St. s.	VIRGINIA	31	22	74.0	15.8	7.0	P. s.	5		1901	Memphis, Tenn.	St. Louis, Mo.
161525		St. s.	Virginia	83	46	70.5	18.0	5.5	Oys.	8		1884	New Haven, Conn.	Bridgport, Conn.
161529		Ga. s.	Virginia	6	5	32.5	13.0	2.5	M. c.	1		1885	Glenwood, N. Y.	New York, N. Y.
161546		Ga. s.	Virginia	15	14	44.0	14.6	3.5	Frt.	2		1885	Norfolk, Va.	Norfolk, Va.
161549		Ga. s.	Virginia	7	7	35.3	14.3	3.1	Frt.	2		1885	Talbot County, Md.	Do.
161654		St. s.	VIRGINIA	1,606	979	269.2	38.3	12.8	Frt.	25	3,900	1891	Cleveland, Ohio	Duluth, Minn.
161712		St. s.	Virginia	157	78	113.0	19.6	10.7	Fsh.	8		1883	Bordentown, N. J.	Reedville, Va.
161775		St. p.	Virginia	818	667	156.0	36.6	13.3	Fct.	6	500	1896	Chester, Pa.	New York, N. Y.
161791		St. y.	Virginia	20	13	72.4	10.8	4.3	Yct.	3		1887	Alexandria Bay, N. Y.	Cape Vincent, N. Y.
161830		Ga. s.	Virginia	10	10	43.0	14.6	3.4	Frt.	1		1888	Cedar Bayou, Tex.	Galveston, Tex.
161849	K. P. M. W.	St. y.	VIRGINIA	441	212	169.4	26.0	14.8	Yct.	31	1,100	1899	Bath, Me.	New York, N. Y.
161909		St. s.	VIRGINIA	635	354	191.0	32.0	12.0	P. s.	22	2,600	1902	Richmond, Va.	Newport News, Va.
161924		Ga. s.	Virginia	35	26	84.3	15.8	6.4	P. s.	3		1902	Norfolk, Va.	Norfolk, Va.
161945		St. p.	VIRGINIA	868	614	181.0	34.8	6.4	P. s.	35	750	1903	Sparrow Point, Md.	Baltimore, Md.
200496		Ga. s.	Virginia	18	12	60.0	20.0	4.0	M. c.	2		1903	Bridgetown, Va.	Cape Charles, Va.
202467		St. s.	Virginia	2,027	1,378	207.7	44.1	15.7	P. s.	55	2,850	1905	Wilmington, Del.	Baltimore, Md.
202547		Ga. s.	Virginia	9	8	36.5	12.2	0.0	Fsh.	2		1906	Friendship, Me.	Vinalhaven, Me.
203367		Ga. y.	Virginia	26	20	61.6	10.4	5.8	Yct.	3	50	1906	City Island, N. Y.	Ellsworth, Me.
204675	K. V. W. S.	Ga. s.	Virginia	14	9	43.5	11.0	4.0	P. s.	2		1907	Blanchard, Wash.	Pt. Townsend, Wash.
204833		Ga. s.	Virginia	14	9	32.2	11.9	4.0	P. s.	2		1907	Newport News, Va.	Norfolk, Va.
204884		*Ga. p.	Virginia	11	11	50.0	11.0	2.0	P. s.	2	15	1907	Brookport, Ill.	Louisville, Ky.
204950		*Ga. p.	Virginia	13	13	42.1	10.0	3.0	P. s.	2		1908	Jonesville, La.	Vicksburg, Miss.
205087		Ga. s.	Virginia	14	14	47.4	13.8	3.3	P. s.	2	60	1908	Terminal Island, Cal.	Los Angeles, Cal.
205099		Ga. s.	Virginia	20	14	54.0	13.5	4.0	Fsh.	2	65	1908	Tacoma, Wash.	Seattle, Wash.
205975		Ga. s.	Virginia	14	10	40.0	14.3	5.0	Frt.	2	21	1908	Charleston, S. C.	Charleston, S. C.
206364		St. s.	Virginia	71	48	66.3	18.5	6.3	P. s.	6	180	1909	Bath, Me.	Bath, Me.
206615		Ga. s.	Virginia	11	7	41.4	10.1	3.8	Tow.	1	35	1907	Stockton, Cal.	San Francisco, Cal.
207849	L. B. N. V.	Ga. y.	Virginia	91	72	98.4	16.2	8.1	Yct.	7	50	1910	Hayoune, N. J.	Detroit, Mich.
206774		Ga. s.	Virginia	7	6	37.0	11.2	3.1	Frt.	1	10	1911	Hopkins, Va.	Cape Charles, Va.
208127		Ga. s.	Virginia	22	12	49.5	15.2	5.7	Fsh.	3		1911	Lubeck, Me.	Lubeck, Me.
206380		St. s.	VIRGINIA	292	179	105.0	27.1	8.0	P. s.	18	200	1911	Newport News, Va.	Norfolk, Va.
206832	L. C. H. F.	Ga. y.	Virginia	67	58	73.7	17.3	2.4	Yct.	5	75	1912	Holly Hill, Fla.	Chicago, Ill.
209857		Ga. s.	Virginia	35	24	56.3	15.8	6.4	Fsh.	8	55	1912	Tacoma, Wash.	Seattle, Wash.
210289		Ga. s.	Virginia	14	7	47.2	11.2	4.1	Oys.	1	28	1912	Ruark, Va.	Cape Charles, Va.
212025		Ga. s.	Virginia	28	8	47.0	16.4	6.0	Fsh.	3	24	1914	Friendship, Me.	New Bedford, Mass.
211654		Ga. y.	Virginia D.	19	16	40.4	10.8	7.3	Yct.	3	45	1913	San Diego, Cal.	San Diego, Cal.
210827		Ga. s.	Virginia II.	78	53	77.1	15.5	6.4	P. s.	3	110	1912	Lisabehn, Wash.	Seattle, Wash.
207184		St. s.	Virginia III.	91	71	92.8	19.4	5.5	P. s.	5	150	1910	Tacoma, Wash.	Do.
161587		Ga. s.	Virginia Alice	9	7	50.0	11.7	3.5	Frt.	1		1885	Rock Creek, Md.	Crisfield, Md.
161595		St. s.	Virginia Dnrz	187	129	100.0	20.6	6.0	P. s.	2	75	1888	Wilmington, Del.	New York, N. Y.
207711		Ga. s.	Virginia Douglass	12	11	45.0	12.0	3.8	Frt.	1	30	1909	Reedville, Va.	Reedville, Va.
25876		St. s.	Virginia Jackson	52	26	77.9	18.5	7.7	Tow.	4		1873	Philadelphia, Pa.	Newark, N. J.
206533		*Ga. p.	Virginia Rhodes	8	7	63.8	8.4	1.8	Tow.	2	12	1909	Grantsville, W. Va.	Wheeling, W. Va.
206522		*Ga. p.	Virginia C. Parker	8	6	25.0	7.0	4.0	P. s.	1	6	1908	Detroit, Mich.	Evansville, Ind.
93360	K. S. J. F.	St. s.	VIRGINIAN	7,914	5,077	491.5	58.2	24.4	Frt.	46	5,200	1903	Sparrow Point, Md.	New York, N. Y.
201458	K. T. L. F.	St. s.	VIRGINIAN	179	122	102.5	22.5	10.4	Tow.	7	500	1904	Camden, N. J.	Philadelphia, Pa.
207125		Ga. s.	Virginian	11	7	43.6	8.3	2.5	P. s.	1	24	1903	Miami, Fla.	Key West, Fla.
209649		Ga. s.	Virginian	35	23	58.4	15.0	6.3	Fsh.	2	50	1912	Tacoma, Wash.	Tacoma, Wash.
207620		Ga. s.	Vis	17	11	41.0	12.9	4.5	Fsh.	1	32	1910	do	Pt. Townsend, Wash.
212272		Ga. s.	Viscera No. 1.	39	26	55.8	16.5	6.5	Fsh.	4	50	1914	do	Ketchikan, Alaska.
212273		Ga. s.	Viscera No. 2.	39	27	58.0	16.6	6.7	Fsh.	4	50	1914	do	Do.
210815		Ga. s.	Vis III.	27	18	46.5	14.2	5.7	Fsh.	7	35	1912	do	Tacoma, Wash.

1 Formerly *st. s. Ivy M. Leatham.

2 Formerly ga. y. Wilanna.

3 Formerly *st. p. I. C. Woodward.

4 Formerly st. s. Commodore Duryea.

5 Formerly st. s. Lucius, Jr.

6 Formerly ga. s. Virginia Merrill.

7 Formerly ga. y. Gay Paula.

8 Formerly st. s. Maine.

9 Formerly st. s. Blue Bell.

MERCHANT STEAM VESSELS OF THE UNITED STATES.

Official No.	Signal letters.	Rtg.	Name of vessel.	Gross tonnage.	Net tonnage.	Length.	Breadth.	Depth.	Service.	Crew.	Indicated horsepower.	When built.	Where built.	Home port (where permanent document issues).
						Feet.	Feet.	Feet.						
206375		Ga. s.	Vis No. 2.	26	17	52.0	14.0	5.9	Fsh.	6	50	1911	Tacoma, Wash.	Seattle, Wash.
25658		Ga. s.	Vision	37	17	61.0	20.2	6.1	Fsh.	3	1872	Brooklyn, N. Y.	Newport News, Va.
161516		St. s.	Vision	75	51	90.5	16.5	8.2	Fsh.	5	1883	Greenport, N. Y.	Bridgeport, N. J.
209939		Ga. s.	Vision	13	11	40.0	12.0	3.6	Fsh.	0	24	1908	Harrisburg, Tex.	Morgan City, La.
200918	K. T. C. R.	St. y.	VISITOR	61	36	94.3	14.1	6.9	Yct.	7	1,200	1904	Boston, Mass.	New York, N. Y.
207358	L. B. M. C.	St. y.	Vitesse	103	70	140.0	13.5	8.7	Yct.	11	2,300	1910	New York, N. Y.	Do.
25970		Ga. s.	Vittorio	18	15	44.0	14.7	6.0	Msc.	7	24	1880	Charleston, S. C.	Savannah, Ga.
25966		St. s.	Viva	22	21	45.1	16.5	5.7	Tow.	3	1874	Cape Elizabeth, Me.	Stamford, Conn.
161501		St. s.	Viva	43	11	78.0	14.5	6.0	Pas.	5	1882	Chicago, Ill.	Galveston, Tex.
161680		Ga. s.	Viva Bransford	9	8	33.0	13.9	3.4	Msc.	1	1892	Patchogue, N. Y.	Patchogue, N. Y.
200839		St. y.	Vivance	66	45	111.7	12.3	7.5	Yct.	0	1,000	1914	New York, N. Y.	New York, N. Y.
161681		Ga. s.	Vivian	8	7	29.2	11.8	4.4	Fsh.	1	1891	Boothbay, Me.	Waldoboro, Me.
161843		Ga. s.	Vivian	8	7	41.0	8.9	2.7	Frt.	2	1899	Snow Hill, Md.	Baltimore, Md.
200375		St. s.	Vivian	25	17	60.0	14.8	5.5	Pas.	4	1903	Mobile, Ala.	Mobile, Ala.
204371		St. s.	Vivian	95	50	80.0	16.0	4.0	Fsh.	3	125	1907	Louisville, N. Y.	Oswego, N. Y.
205654		Ga. s.	Vivian	6	6	24.9	11.4	3.8	Fsh.	1	6	1908	Osterville, Mass.	Viney rd Haven, Mass.
211731		Ga. s.	Vivian	11	11	31.6	9.7	3.5	Fsh.	1	15	1913	Nemominee, Mich.	Milwaukee, Wis.
210334		Ga. s.	Vivian	7	7	31.5	11.4	3.7	Fsh.	1	7	1905	Atlantic City, N. J.	Somers Point, N. J.
200345		Ga. s.	Viviano No. 3	13	13	53.0	9.9	4.3	Pas.	1	1901	St. Joseph, Mich.	Des Moines, Iowa.
212400		Ga. s.	Vivo	29	19	58.1	13.5	7.9	Fsh.	0	125	1914	Los Angeles, Cal.	Los Angeles, Cal.
25843	K. C. F. R.	Ga. y.	Vixen	26	22	44.2	16.4	5.7	Yct.	2	1871	Philadelphia, Pa.	Fall River, Mass.
25959		Ga. s.	Vixen	7	7	33.9	12.0	2.3	Frt.	1	1879	Yarmouth, Me.	Portland, Me.
161797		Ga. s.	Vixen	14	7	49.4	14.7	4.2	Msc.	2	1887	Friendship, Me.	Newport News, Va.
161833		Ga. s.	Vixen	8	8	27.2	10.3	5.3	Fsh.	2	1899	Friendship, Me.	Stonington, Me.
206444		Ga. s.	Vixen	14	10	48.4	10.0	2.8	Tow.	1	1909	Lynn, Ark.	Lynn, Ark.
206752		Ga. y.	Vixen	20	13	48.1	10.9	5.0	Yct.	2	25	1911	Neponset, Mass.	Neoria, Ill.
209093		Ga. s.	Vixen	12	8	44.0	9.6	4.0	Pas.	1	1904	New York, N. Y.	Wilmington, Del.
210895	L. C. S. Q.	St. y.	VIXEN	287	195	184.0	22.4	11.7	Yct.	19	1,400	1913	New York, N. Y.	New York, N. Y.
161751		Ga. s.	Volant	5	5	24.5	11.0	4.0	Fsh.	1	8	1895	Harwich, Mass.	New York, N. Y.
110275		St. y.	Volanta	32	24	52.0	11.1	5.9	Yct.	3	1875	Buffalo, N. Y.	Marquette, Mich.
210036		Ga. y.	Volanta	11	9	37.5	10.0	3.8	Yct.	1	16	1900	Long Island City, N. Y.	Cape Vincent, N. Y.
25939		Ga. s.	Volanta	14	12	40.0	12.0	6.1	Pas.	3	1877	Brooklyn, N. Y.	New York, N. Y.
200137		St. s.	Volante	10	7	46.0	9.8	4.2	Pas.	1	1903	Seattle, Wash.	Pt. Townsend, Wash.
203115		*St. p.	Volcano	66	66	122.0	22.0	4.8	Tow.	14	1906	Parkersburg, W. Va.	Pittsburgh, Pa.
161662		Ga. s.	Vole	6	6	28.2	11.0	3.4	Frt.	2	1885	Boston, Mass.	Key West, Fla.
161847		Ga. s.	Volenti	97	52	85.9	23.0	9.6	Pas.	18	72	1899	Gloucester, Mass.	Gloucester, Mass.
203586		Ga. s.	Volens	7	7	30.3	13.6	3.0	Oys.	1	1905	Valona, Ga.	Brunswick, Ga.
161594		St. s.	Volga	19	9	48.3	13.3	4.4	Tow.	2	1888	Astoria, Oreg.	Pt. Townsend, Wash.
57106		St. s.	Volunteer	138	109	94.7	17.8	9.0	Cnl.	4	88	1887	Lockport, N. Y.	Buffalo, N. Y.
161574		St. s.	Volunteer	97	48	85.0	20.1	8.0	Tow.	6	1887	Philadelphia, Pa.	Jacksonville, Fla.
161578		St. s.	Volunteer	64	32	72.0	18.8	8.5	Tow.	6	1888	Bordentown, N. J.	New York, N. Y.
161580		St. s.	Volunteer	92	46	83.5	20.5	9.5	Tow.	8	1888	Tottenville, N. Y.	Do.
161591		St. s.	Volunteer	13	9	58.0	10.5	5.0	Tow.	4	1887	Fort Howard, Wis.	Milwaukee, Wis.
161592		St. s.	Volunteer	2,316	1,683	270.8	41.1	22.9	Frt.	16	1,100	1888	Trenton, Mich.	Cleveland, Ohio.
161699		Ga. s.	Volunteer	12	8	38.7	12.8	5.3	Fsh.	5	1892	Ballard, Wash.	Wrangell, Alaska.
161711		Ga. s.	Volunteer	9	8	36.5	13.8	3.6	Pas.	2	1893	Galveston, Tex.	Corpus Christi, Tex.
161738		St. s.	Volunteer	52	34	92.6	16.7	5.2	Pas.	4	1894	Philadelphia, Pa.	Washington, D. C.
161946		Ga. s.	Volunteer	8	8	33.6	12.0	5.3	Msc.	1	1903	Bristol, Me.	S. W. Harbor, Me.
202884		Ga. s.	Volunteer	14	8	40.3	13.6	4.9	Wat.	3	1906	East Boothbay, Me.	New London, Conn.
208549		Ga. s.	Volunteer	11	11	30.2	10.2	4.2	Msc.	2	10	1910	Sturgeon Bay, Wis.	Milwaukee, Wis.
161663		Ga. s.	Volusia	10	10	32.0	11.6	5.0	Pas.	1	1886	Darien, Conn.	Providence, R. I.
206255		Ga. s.	Volusia	10	7	36.7	12.3	4.3	Frt.	1	25	1910	Mandarin, Fla.	Jacksonville, Fla.
203132		Ga. y.	Vorant III	23	20	61.7	10.8	5.5	Yct.	2	1906	Long Island City, N. Y.	Los Angeles, Cal.
161543		*St. p.	Voyager	99	99	134.4	23.8	4.1	Tow.	14	1885	Pittsburgh, Pa.	Pittsburgh, Pa.
209963		Ga. y.	Voyager	26	18	51.1	12.9	6.1	Yct.	1	80	1912	Port Clinton, Ohio	Detroit, Mich.
157076		St. s.	Vulcan	62	31	78.8	17.6	7.0	Tow.	11	1882	Athens, N. Y.	New York, N. Y.
161610		St. s.	VULCAN	1,759	1,366	260.0	38.0	19.5	Frt.	19	500	1889	Cleveland, Ohio	Duluth, Minn.
161666		*St. p.	Vulcan	276	253	144.0	26.0	7.0	Tow.	10	1892	Portland, Oreg.	Portland, Oreg.
161836		Ga. s.	Vulcan	5	5	26.7	11.6	3.6	Fsh.	1	1888	Hyannisport, Mass.	Edgartown, Mass.
206505		Ga. s.	Vulcan	8	5	36.0	10.7	3.7	Tow.	0	50	1909	Alameda, Cal.	San Francisco, Cal.
207142		*St. p.	Vulcan	94	94	133.4	27.0	5.0	Tow.	9	500	1910	Marietta, Ohio	Pittsburgh, Pa.
W.														
202458		St. s.	W. Harlock	28	23	65.0	12.8	3.8	Fer.	2	1905	Lyons, Iowa	Des Moines, Iowa.
206514		Ga. s.	W. Laurents	7	5	30.5	8.9	2.6	Frt.	1	1909	Hackberry, La.	Brashear, La.
207590		Ga. s.	W. Reidal	15	13	32.7	11.1	3.8	Fsh.	2	24	1910	Northport, Mich.	Grand Haven, Mich.
211841		Ga. s.	W. S.	20	13	47.1	11.6	5.7	Pas.	1	100	1913	Balboa, Cal.	Los Angeles, Cal.
126010		*St. p.	W. W.	212	178	137.0	29.1	4.6	Pas.	13	305	1882	Dubuque, Iowa	Chicago, Ill.
204151		Ga. s.	W. W.	21	14	58.8	13.9	3.0	Frt.	2	1907	Patchogue, N. Y.	Patchogue, N. Y.
203847	K. V. T. N.	St. s.	*W. A. Bisso	265	180	106.5	24.0	14.6	Tow.	11	750	1907	Wilmington, Del.	New Orleans, La.
204003		St. s.	W. A. Boles	22	17	53.0	14.4	6.2	Fsh.	6	40	1907	Erie, Pa.	Erie, Pa.
107663		St. s.	*W. A. Forman	39	26	53.2	16.8	6.8	Tow.	3	1901	Tottenville, N. Y.	New York, N. Y.

1 Formerly st. s. Rosaline.
 2 Formerly st. s. Deland.
 3 Formerly st. s. D. L. Flanagan.

4 Formerly *st. p. City of Winona.
 5 Formerly st. s. El Toro.
 6 Formerly st. s. Agnes H. White.

MERCHANT STEAM VESSELS OF THE UNITED STATES—Continued.

Official No.	Signal letters.	Rig.	Name of vessel.	Gross tonnage.	Net tonnage.	Length.	Breadth.	Depth.	Service.	Crew.	Indicated horsepower.	When built.	Where built.	Home port (where permanent document issues).
207721		Ga. s.	W. A. Kelly	14	9	43.0	12.0	2.8	Pos.	2		1910	Shakan, Alaska.	Wrangell, Alaska.
100272		St. s.	W. A. Sherman	99	49	88.0	20.5	9.9	Tow.	4		1881	Brooklyn, N. Y.	New York, N. Y.
208907		Ga. s.	W. B. Carter	20	11	56.0	15.4	5.5	Fsh.	2	20	1911	Irvington, Va.	Reedville, Va.
80827		St. p.	W. B. Duncan	575	575	201.0	45.0	7.4	Fer.	14	1,172	1881	Jeffersonville, Ind.	Chicago, Ill.
211996		St. s.	W. B. KERN	396	269	136.7	27.6	14.7	Frt.	10	200	1913	Port Richmond, N. Y.	New York, N. Y.
150816		St. s.	W. B. McCulloch	18	13	46.3	14.0	5.5	Tow.	2		1899	Athens, N. Y.	Albany, N. Y.
81391		St. s.	W. B. Morley	1,747	1,565	240.0	42.5	20.9	Frt.	17	700	1892	Marine City, Mich.	Ogdensburg, N. Y.
202072		St. s.	W. B. SANDERS	103	45	85.0	21.0	12.0	Tow.	7	500	1905	Cleveland, Ohio	Sandusky, Ohio.
81649		*St. p.	W. C. Bradley	175	175	103.0	26.1	3.9	Pas.	30	620	1808	Columbus, Ga.	Apalachicola, Fla.
81740		*St. p.	W. C. Jutte	98	98	121.0	24.0	4.0	Tow.	12		1901	Brownsville, Pa.	Evansville, Ind.
211291		Ga. s.	W. C. Moore	16	9	48.5	14.1	4.7	Frt.	1	22	1913	Poquoson, Va.	Wilmington, Del.
208058		Ga. s.	W. D. Anderson	10	8	40.0	11.6	3.4	Oys.	1	18	1910	Darlen, Conn.	Bridgeport, Conn.
206350	L. B. D. K.	Ga. s.	W. D. Morgan	32	21	55.7	15.3	7.4	Plt.	4	50	1909	Baltimore, Md.	Beaufort, S. C.
204962		Ga. s.	W. D. Nütz	13	8	42.8	12.0	4.8	Pas.	1	50	1907	Vallejo, Cal.	San Francisco, Cal.
81535		St. s.	W. D. REIS	3,760	2,992	396.4	45.0	23.5	Frt.	20	1,300	1896	Cleveland, Ohio	Cleveland, Ohio.
202994		*St. p.	W. D. Walden	91	91	101.0	31.0	3.7	Pas.	6	240	1906	Plerre, S. Dak.	Pembina, N. Dak.
206523		*Ga. p.	W. E. Drake	7	7	38.0	10.0	2.6	Pas.	2	20	1909	Ashbyburg, Ky.	Evansville, Ind.
203501		St. s.	W. E. FITZGERALD	4,940	3,701	420.0	52.2	29.0	Frt.	24	1,650	1906	Wyandotte, Mich.	Duluth, Minn.
203962		Ga. s.	W. E. Fowler	30	16	65.0	21.0	5.5	Oys.	7		1907	Cambbridge, Md.	Philadelphia, Pa.
80361		St. s.	W. E. Gladwish	121	60	110.8	27.0	9.0	Tow.	8	925	1873	Philadelphia, Pa.	New York, N. Y.
81741		Ga. s.	W. E. Harrington	31	21	57.4	19.0	5.2	Fsh.	3		1901	Everett, Wash.	Seattle, Wash.
204959		Ga. s.	W. E. Marsh	31	21	60.9	15.9	6.4	Tow.	2	150	1908	Oakland, Cal.	San Francisco, Cal.
206717		Ga. s.	W. E. Moore	10	5	42.6	12.1	3.9	Frt.	1		1909	Poquoson, Va.	Cape Charles, Va.
80449		Ga. s.	W. F. Allen	11	11	38.9	14.4	3.9	Frt.	2		1874	Norfolk, Va.	Norfolk, Va.
81851		St. s.	W. F. Cogan	55	37	58.7	18.0	8.0	Pas.	4		1903	Tottenville, N. Y.	New York, N. Y.
210565		St. s.	W. F. Dalzell	147	100	87.5	23.7	9.9	Tow.	6	400	1912	do.	do.
96098		St. s.	W. F. Lehmann, sr.	43	29	58.0	14.8	6.8	Fsh.	6		1891	Grand Haven, Mich.	Milwaukee, Wis.
80028		St. s.	W. F. Taylor	38	22	62.0	13.0	7.0	Tow.	8		1897	Richmond, Va.	Newbern, N. C.
81542		St. s.	W. G. Butman	43	10	64.2	15.4	5.9	Pas.	3		1896	East Boothbay, Me.	Rockland, Me.
78510	K. Q. C. S.	St. s.	W. G. Hall	505	390	158.0	30.6	12.8	Pas.	30		1884	Port Blakely, Wash.	Honolulu, Hawaii.
81617		St. s.	W. G. Mason	99	54	54.0	20.5	10.5	Tow.	3		1898	Port Huron, Mich.	Port Huron, Mich.
203241		St. s.	W. G. POLLOCK	4,872	3,585	420.0	52.0	28.0	Frt.	21	1,470	1906	Cleveland, Ohio	Cleveland, Ohio.
81403		St. s.	W. G. WILMOT	150	76	99.0	23.3	11.0	Pas.	11		1892	West Bay City, Mich.	Pittsburgh, Pa.
201881		St. s.	W. H. Andrews	57	39	71.0	17.0	5.5	Pas.	5		1905	Georgetown, S. C.	Georgetown, S. C.
208384		*St. p.	W. H. Bancroft	179	103	112.0	26.5	5.6	Fsh.	5	228	1911	Winslow, Wash.	Pt. Townsend, Wash.
203720		Ga. s.	W. H. Bishop	33	24	56.8	17.6	5.2	Fsh.	6		1906	Patchogue, N. Y.	Bridgeport, Conn.
205319		St. s.	W. H. Childs	98	66	76.0	21.0	9.8	Tow.	7	325	1908	Tottenville, N. Y.	New York, N. Y.
81045		Ga. s.	W. H. Clements	9	9	36.8	11.8	5.5	Fsh.	3		1884	Biddeford, Me.	Gloucester, Mass.
81839		St. s.	W. H. Flannery	115	78	82.4	21.9	10.7	Tow.	9		1902	West New Brighton, N. Y.	New York, N. Y.
206378		St. s.	W. H. Follette	140	107	91.7	17.6	9.5	Cnl.	6	85	1909	Tonawanda, N. Y.	Buffalo, N. Y.
81677		St. p.	W. H. Froar	261	166	135.0	42.8	7.0	Fer.	8	300	1899	New Baltimore, N. Y.	Albany, N. Y.
81751		Ga. s.	W. H. Hoy	26	18	54.0	16.3	4.8	Fsh.	3		1901	Bridgeport, Conn.	New York, N. Y.
81637		St. s.	W. H. Meyer	94	64	89.0	24.0	11.2	Tow.	9		1898	Benton Harbor, Mich.	Milwaukee, Wis.
28023		St. s.	W. H. Mohler	36	18	55.5	14.8	6.0	Pas.	4		1864	Philadelphia, Pa.	Baltimore, Md.
206351		St. s.	W. H. Muff	10	10	36.4	11.5	4.4	Pas.	1	25	1907	Astoria, N. Y.	New York, N. Y.
106188		St. s.	W. H. Neale	11	8	51.0	11.8	3.7	Tow.	3	15	1883	Buffalo, N. Y.	Albany, N. Y.
202117		Ga. s.	W. H. Reed	16	9	45.0	15.2	6.2	Fsh.	5		1905	Portland, Me.	Gloucester, Mass.
81253		St. s.	W. H. Sawyer	746	581	201.2	37.0	13.0	Frt.	14	1,200	1890	West Bay City, Mich.	Chicago, Ill.
81218		St. s.	W. H. Simpson	49	27	63.3	19.1	7.7	Tow.	4		1889	Sheboygan, Wis.	Milwaukee, Wis.
81795		Ga. s.	W. H. Stark	9	8	31.4	12.6	3.0	Msc.	2		1900	Orange, Tex.	Galveston, Tex.
204153		Ga. s.	W. H. Walker	12	8	42.0	12.3	4.4	Frt.	1	30	1909	San Francisco, Cal.	San Francisco, Cal.
81376		*St. p.	W. H. Whiteman	31	31	71.5	23.0	4.4	Frt.	6		1892	Newport, Ky.	Cincinnati, Ohio.
81204		St. s.	W. I. Babcock	63	31	71.0	17.4	10.0	Tow.	3		1888	Buffalo, N. Y.	Buffalo, N. Y.
81872		St. s.	W. I. Stevens	75	48	73.4	23.0	6.8	Oys.	8	192	1903	Bridgeport, Conn.	Bridgeport, Conn.
203408		Ga. s.	W. J. B.	8	8	38.0	7.0	3.0	Pas.	1		1906	Clinch, Iowa	Chicago, Ill.
121061		*St. p.	W. J. Betha	242	242	160.5	32.5	5.0	Pas.	40	304	1897	Mobile, Ala.	Mobile, Ala.
81112		St. s.	W. J. Carter	235	171	122.0	28.0	9.6	Frt.	12	234	1886	Milwaukee, Wis.	Port Huron, Mich.
81368		St. s.	W. J. Latta	26	16	59.8	16.5	5.0	Pas.	4		1892	Wilmington, Del.	New York, N. Y.
206425		†W. J. Olcott	78	78	83.0	19.0	10.0	Tow.	8	270	1910	Chicago, Ill.	Duluth, Minn.	
81836		Ga. s.	W. J. Roach	9	7	45.0	15.0	3.0	Frt.	1		1902	Accomac, Va.	Norfolk, Va.
205136		*St. p.	W. J. Roberts	38	38	75.0	16.0	3.5	Tow.	5		1908	Frankfort, Ky.	Cincinnati, Ohio.
81583		Ga. s.	W. J. Shepherd	12	10	45.1	13.3	2.5	Frt.	2	89	1897	Carrollton, Va.	Norfolk, Va.
81738		St. s.	W. J. WARWICK	21	15	36.7	11.9	7.0	Tow.	2		1901	Buffalo, N. Y.	Buffalo, N. Y.
202875		St. s.	W. K. BIXBY	5,712	4,407	480.0	52.2	30.0	Frt.	23	1,650	1906	Wyandotte, Mich.	Detroit, Mich.
100054		*St. p.	W. K. Fields	282	262	154.0	30.0	5.4	Tow.	25		1869	Pittsburgh, Pa.	Pittsburgh, Pa.
203207		*St. p.	W. L. Beam	53	53	125.0	22.0	3.2	Tow.	5	75	1906	Bridgeport, Ala.	Chattanooga, Tenn.
201362		*St. p.	W. L. Heckmann	48	48	95.0	20.3	3.0	Pas.	11		1904	Harmann, Mo.	St. Louis, Mo.
206117		St. s.	W. L. MERCEREAU	98	35	74.0	20.0	11.6	Tow.	5	350	1910	Cleveland, Ohio	Duluth, Minn.
208905	L. B. W. Q.	St. s.	W. L. Messick	243	165	125.3	23.5	11.0	Fsh.	30	500	1911	Norfolk, Va.	Reedville, Va.
205279		Ga. s.	W. M. Goodspeed	95	54	100.1	22.7	9.8	Fsh.	17	75	1908	Gloucester, Mass.	Boston, Mass.
206366		Ga. s.	W. M. Kuppersmith	12	9	44.0	14.8	3.1	Oys.	1		1909	Bon Secour, Ala.	Mobile, Ala.

† Formerly st. s. Ivanhoe.
 † Formerly st. s. N. Y. Cent. Ltg. Co. No. 8.
 † Formerly st. s. New York Cent. No. 8.
 † Formerly st. s. P. M. Cabe, jr.
 † Formerly st. s. Henry Troy.

† Formerly st. s. James G. Blaine.
 † Formerly st. s. Hawaiian st. s. W. G. Hall.
 † Formerly st. s. J. G. Loose.
 † Formerly st. s. U. S. S. Zeta.
 † Formerly st. s. U. S. S. Zeta.

† Formerly st. s. Acaela.
 † Formerly st. s. Lady Moss.
 † Formerly st. p. Frank S. Stone.
 † Formerly st. p. Ironsides.
 † Composite.

MERCHANT STEAM VESSELS OF THE UNITED STATES—Continued.

Official No.	Signal letters.	Rtg.	Name of vessel.	Gross tonnage.	Net tonnage.	Length.	Breadth.	Depth.	Service.	Crew.	Indicated horsepower.	When built.	Where built.	Home port (where permanent document issued).
						Feet.	Feet.	Feet.						
81780		St. s.	W. N. BAVIER	110	75	82.4	21.5	11.4	Tow.	7	300	1901	Port Richmond, N. Y.	Albany, N. Y.
81680		Ga. s.	W. N. McAnge	13	11	40.0	15.6	4.0	Frt.	1		1899	Suffolk, Va.	Norfolk, Va.
81398		St. s.	W. N. Pockham	17	8	43.0	13.2	6.2	Tow.	2		1892	Buffalo, N. Y.	Buffalo, N. Y.
211291		Ga. s.	W. O. Moore	16	9	48.5	14.1	4.7	Oys.	2	22	1913	Poquoson, Va.	Newport News, Va.
81613		Ga. s.	W. P. Fuller	49	24	76.5	18.5	5.3	Frt.	2		1898	Benicia, Cal.	San Francisco, Cal.
81602		*St. p.	W. R. Graham	137	80	125.0	24.0	4.0	Drig.	12		1898	Pittsburgh, Pa.	Pittsburgh, Pa.
207883		*St. p.	W. R. Markle	148	148	132.0	28.0	4.7	Tow.	6	300	1910	Parkersburg, W. Va.	Wheeling, W. Va.
81126		Ga. s.	W. R. Stafford	686	398	184.8	34.2	12.2	Frt.	13	800	1886	West Bay City, Mich.	Cleveland, Ohio.
81478		Ga. s.	W. S. Biggs	10	8	41.0	13.0	3.5	Msc.	1		1894	Patchogue, N. Y.	Patchogue, N. Y.
206464		Ga. s.	W. S. Feutress	11	5	46.4	12.4	3.0	Frt.	2		1909	Portsmouth, Va.	Norfolk, Va.
81722		St. s.	W. S. GRATTAN	208	141	106.3	24.2	11.5	Frb.	16		1900	Elizabeth, N. J.	Buffalo, N. Y.
81529		St. p.	W. S. Mason	322	252	122.0	32.0	7.4	Fer.	7		1894	Portland, Oreg.	Portland, Oreg.
210774		St. p.	W. S. McCosney, Jr.	570	490	169.0	50.0	7.0	Fer.	7	1,000	1912	Jeffersonville, Ind.	St. Louis, Mo.
203629	K. V. R. D.	St. s.	W. S. PORTER	4,901	3,624	385.0	49.7	28.9	Frt.	40	2,500	1906	Newport News, Va.	San Francisco, Cal.
204475		St. s.	W. S. Taylor	318	216	126.0	24.0	13.0	Tow.	11	1,500	1907	Green Bay, Wis.	Milwaukee, Wis.
209778	L. C. J. G.	Ga. s.	W. T. James	276	142	141.5	22.8	11.3	Frt.	29	500	1912	Wilmington, Del.	Reedville, Va.
202744		Ga. s.	W. T. Osborn	14	12	41.0	11.0	2.5	Frt.	1		1905	Crittenden, Va.	Norfolk, Va.
200730		Ga. s.	W. T. Riggin	9	7	46.0	11.2	2.4	Frt.	2	10	1904	Marshallberg, N. C.	Wilmington, N. C.
207135		Ga. s.	W. T. Roper	13	9	39.0	13.0	4.3	Pas.	1	24	1910	Toledo, Ohio.	Toledo, Ohio.
111345		*St. p.	W. T. Smoot	128	128	119.0	27.1	5.6	Tow.	11		1901	Higginsport, Ohio.	Pittsburgh, Pa.
81803		St. s.	W. W. BROWN	3,582	2,778	346.0	48.2	24.0	Pas.	21	539	1902	Chicago, Ill.	Oswego, N. Y.
81667		St. s.	W. W. Carré	74	27	89.3	17.6	6.0	Pas.	7		1899	Madisonville, La.	New Orleans, La.
80779		Ga. s.	W. W. Coleman	13	7	49.1	11.1	4.1	Frt.	2		1880	Rockfall, Md.	Baltimore, Md.
80920		Ga. s.	W. W. Crowell	8	5	43.0	11.0	3.0	Oys.	2		1882	Yorktown, Va.	Newport News, Va.
80967		St. s.	W. W. Graham	29	14	59.0	15.0	6.0	Tow.	3		1883	Philadelphia, Pa.	Wilmington, Del.
80864		*St. p.	W. W. O'Neil	778	778	201.0	46.2	8.0	Tow.	50		1881	Pittsburgh, Pa.	Pittsburgh, Pa.
81240		Ga. s.	W. W. Smith	11	6	53.4	12.2	3.4	Oys.	1		1889	Monte, Md.	Newport News, Va.
100168		St. s.	W. Freeland Dalzell	81	55	76.0	18.2	9.5	Tow.	6		1875	Philadelphia, Pa.	New York, N. Y.
81287		Ga. s.	W. Gertrude Bennett	7	7	47.6	12.5	3.0	Oys.	2		1886	St. Peters, Md.	Annapolis, Md.
81496		Ga. s.	W. Talbot Dodge	21	20	45.5	15.4	6.8	Msc.	4		1895	Noank, Conn.	New London, Conn.
205540		Ga. s.	W & B.	13	10	50.8	16.7	3.0	Pas.	1	12	1908	Marks, Miss.	Vicksburg, Tenn.
81638	K. N. V. D.	St. s.	WABAN	163	111	91.0	20.0	10.4	Tow.	7	350	1899	Philadelphia, Pa.	Charleston, S. C.
81817		St. s.	Wabash	9	9	85.0	10.0	2.4	Pas.	1		1902	Allegheny, Pa.	Pittsburgh, Pa.
120445		*St. p.	Wabash	121	121	132.0	28.0	4.0	Tow.	15	282	1881	Dubuque, Iowa.	Wheeling, W. Va.
200035		Ga. s.	Wabash	8	6	32.0	10.8	4.1	Pas.	1		1903	Ballard, Wash.	Wrangell, Alaska.
81527		*St. p.	Wabasha	44	44	80.0	22.0	2.9	Fer.	2		1894	Wabasha, Minn.	St. Paul, Minn.
81107		Ga. y.	Wabun	8	7	34.8	11.3	3.2	Yct.	3		1892	Tottenville, N. Y.	Philadelphia, Pa.
81715	K. Q. H. F.	St. s.	WACCAMAW	1,359	920	249.7	40.5	15.4	Frt.	14	1,505	1900	Toledo, Ohio.	Buffalo, N. Y.
81322		St. s.	Wachusett	75	37	77.0	21.5	7.2	Tow.	6		1891	Newburgh, N. Y.	New York, N. Y.
81544	K. M. S. L.	St. y.	Wachusett	59	40	92.4	15.0	7.2	Yct.	8		1876	New York, N. Y.	New Orleans, La.
76066		St. s.	Waclark	88	60	80.1	23.6	8.5	Frt.	5		1879	Buffalo, N. Y.	Perth Amboy, N. J.
80984		Ga. s.	Wacondah	9	8	31.9	12.7	4.2	Pas.	1		1883	Canarsie, N. Y.	New York, N. Y.
111353	K. R. H. S.	St. y.	WACONDAL	190	129	153.5	17.4	11.2	Yct.	20	2,500	1901	New York, N. Y.	Boston, Mass.
196473	K. M. C. J.	St. y.	WACOUTA	803	401	220.0	32.0	17.5	Yct.	39	1,000	1894	Bath, Me.	St. Paul, Minn.
81813	K. R. Q. M.	Ga. y.	Wacoutah	28	26	60.1	12.4	4.2	Yct.	3		1901	Astoria, N. Y.	Wilmington, Del.
25879		St. s.	Wade	23	16	44.3	14.2	6.2	Tow.	3		1873	Brooklyn, N. Y.	New York, N. Y.
80641		St. s.	Wade Hampton	113	72	96.9	20.6	8.9	Tow.	4		1877	Charleston, S. C.	Fernandina, Fla.
81346	K. L. S. J.	St. y.	WADENA	246	151	158.8	20.8	11.0	Yct.	23	550	1891	Cleveland, Ohio.	New York, N. Y.
210020		Ga. s.	Wadena	24	16	50.4	13.8	5.0	Fsh.	1	30	1912	Friday Harbor, Wash.	Pt. Townsend, Wash.
207572		Ga. s.	Wahine	14	11	52.9	13.0	3.2	Pas.	1	16	1910	Perth Amboy, N. J.	Nowark, N. J.
208457		Ga. s.	Wahlke	14	10	50.2	9.5	3.4	Pas.	1	40	1909	Spokane, Wash.	Portland, Oreg.
206571		Ga. s.	Wahnetah	8	8	31.5	8.7	3.5	Pas.	2	6	1899	Philadelphia, Pa.	Somers Point, N. J.
208598		Ga. s.	Wah-Ne-Tah	13	12	46.0	8.0	3.8	Pas.	2	55	1910	Oshkosh, Wis.	Milwaukee, Wis.
207204		Ga. s.	Wahwah	12	7	42.9	11.0	4.3	Fsh.	4	26	1910	Boothbay Harbor, Me.	Castine, Me.
208445		Ga. s.	Wahwahaso	25	18	55.4	10.0	4.5	Pas.	2	44	1911	Marsh fld, Oreg.	Coos Bay, Oreg.
81745		Ga. s.	Waiakea	8	7	43.0	9.6	4.6	Tow.	2		1899	San Francisco, Cal.	Honolulu, Hawaii.
14445	K. Q. C. T.	St. s.	Waiialeale	342	232	123.0	27.1	9.8	Pas.	25	165	1886	Port Blakeley, Wash.	Seattle, Wash.
80316		Ga. s.	Walf	10	8	30.2	12.1	3.1	Yct.	2		1873	Nahant, Mass.	Newark, N. J.
93215		Ga. s.	Walf	27	23	44.0	13.4	6.4	Tow.	1		1901	Brooklyn, N. Y.	Baltimore, Md.
206519		Ga. s.	Walf	25	17	56.0	12.6	6.4	Pas.	1	15	1909	Seattle, Wash.	Cordova, Alaska.
201425	K. T. J. W.	St. s.	Wallele	515	339	163.4	36.0	12.5	Frt.	24	450	1904	Fairhaven, Cal.	Honolulu, Hawaii.
205012		St. s.	WAINWRIGHT	4,937	3,714	420.0	52.2	29.0	Frt.	21	1,650	1908	Wandotto, Mich.	Erle, Pa.
81065		St. p.	Wakefield	571	465	160.8	28.1	8.6	Pas.	25	400	1885	Wilmington, Del.	Washington, D. C.
204632		Ga. s.	Wakana	199	106	116.5	25.7	7.8	Frt.	6	200	1911	Portland, Oreg.	Portland, Oreg.
208620		Ga. s.	Wakna	9	6	28.0	9.1	4.3	Fsh.	1	10	1911	San Pedro, Cal.	Los Angeles, Cal.
208633		St. s.	WALDO NEWCOMER	334	196	144.7	27.1	11.7	Fsh.	30	900	1911	Baltimore, Md.	Reedville, Va.
204060		St. s.	Waldron B.	54	36	66.5	18.6	6.4	Oys.	7		1907	Stratford, Conn.	New York, N. Y.
208581		Ga. s.	Wallace	37	26	60.0	19.3	5.0	Fsh.	12	50	1911	Morehead City, N. C.	Beaufort, N. C.
206301		Ga. s.	Wallace A. McDonald	20	11	51.8	16.1	5.3	Frt.	5	10	1909	Pensacola, Fla.	Pensacola, Fla.
207833		Ga. s.	Wallace and Tyler	22	12	44.0	15.0	4.1	Pas.	2	28	1910	Fishing Creek, Md.	Cris fld, Md.
81076		Ga. s.	Wallie A. Silsbe	8	7	32.0	12.9	3.0	Pas.	1		1885	Patchogue, N. Y.	Patchogue, N. Y.
81233		St. s.	Wallows	225	127	111.6	23.9	11.6	Tow.	10	122	1889	Portland, Oreg.	Pt. Townsend, Wash.

1 Formerly *st. p. Robt Taylor

2 Formerly st. s. Indian.

3 Formerly *st. p. F. C. A. Denkmann.

4 Formerly st. s. Josephine B.

5 Formerly st. y. Revolution.

6 Formerly st. y. Eleanor.

7 Formerly ga. y. Witoco.

8 Formerly st. s. (a Vigilant.

9 Formerly st. s. (b John G. Tait.

10 Formerly (a American sch. Kauai.

11 Formerly (b Hawaiian st. s. Waiialeale.

12 Formerly Mary Brent.

13 Formerly st. s. Cascade.

MERCHANT STEAM VESSELS OF THE UNITED STATES—Continued.

Official No.	Signal letters.	Rig.	Name of vessel.	Gross tonnage.	Net tonnage.	Length.	Breadth.	Depth.	Service.	Crew.	Indicated horsepower.	When built.	Where built.	Home port (where permanent document issues).
						Feet.	Feet.	Feet.						
80897		St. s.	Wallula	1,924	1,415	260.2	39.8	21.9	Frt.	10	750	1882	Cleveland, Ohio.	Cleveland, Ohio.
81644		St. s.	WALLULA	167	85	99.6	22.7	12.6	Tow.	10	10	1899	San Francisco, Cal.	Portland, Oreg.
200750		Ga. s.	Wallulah	13	9	44.9	12.5	3.9	Frt.	1	50	1912	Astoria, Oreg.	Astoria, Oreg.
81223		Ga. s.	Walrus	11	10	36.2	9.4	2.5	Msc.	1	1	1889	San Francisco, Cal.	Unalaska, Alaska.
211955		Ga. s.	Walrus	7	5	29.0	10.2	2.5	Fsh.	1	16	1914	Ketchikan, Alaska.	Ketchikan, Alaska.
81278		St. s.	Walter	32	16	53.6	16.2	7.1	Tow.	3	50	1890	Baltimore, Md.	Baltimore, Md.
204004		Ga. s.	Walter	12	8	44.6	11.0	3.6	Pass.	1	35	1907	North Cove, Wash.	Seattle, Wash.
205439		Ga. s.	Walter	8	6	31.5	11.9	3.6	Frt.	6	30	1908	Paulsboro, N. J.	Philadelphia, Pa.
81287	K. J. G. W.	St. s.	Walter Adams	271	175	133.0	24.3	12.8	Fsh.	26	890	1890	Noank, Conn.	Newport, R. I.
209201		St. s.	Walter Cahill	45	14	70.0	17.0	8.0	Tow.	8	400	1911	Chicago, Ill.	Chicago, Ill.
81320		St. s.	Walter D.	136	123	101.6	27.0	5.8	Drq.	5	134	1891	Toledo, Ohio.	Toledo, Ohio.
1858		St. s.	Walter Hackett	44	22	68.5	16.8	7.8	Tow.	3	4	1868	Empire City, Oreg.	San Francisco, Cal.
81541		St. s.	Walter J.	9	6	29.4	8.4	4.2	Pass.	4	3	1896	Tonawanda, N. Y.	Buffalo, N. Y.
201590		Ga. s.	Walter M.	19	16	45.3	10.7	6.1	Pol.	3	3	1904	Hayonne, N. J.	New York, N. Y.
205063		St. s.	WALTER MATTICK	91	62	76.0	20.4	8.4	Tow.	7	500	1908	Buffalo, N. Y.	Buffalo, N. Y.
130625		St. s.	Walter Ross	147	73	90.0	22.5	10.4	Tow.	6	476	1891	Newburgh, N. Y.	Bankport, Mr.
81906		St. p.	Walter Royal	9	7	40.0	9.0	3.9	Msc.	2	2	1900	Orient, N. Y.	Greenport, N. Y.
206992		St. s.	Walter S.	35	24	57.5	14.6	6.4	Fsh.	3	115	1909	Saugatuck, Mich.	Grand Haven, Mich.
81743		St. s.	WALTER SCRANTON	4,426	3,061	416.0	50.0	28.0	Frt.	19	1,700	1901	Cleveland, Ohio.	Cleveland, Ohio.
208423		Ga. s.	Walter T.	10	8	30.0	9.8	3.0	Pass.	1	12	1911	Patchogue, N. Y.	Patchogue, N. Y.
81711		St. s.	Walter Tracy	98	67	79.7	21.0	9.8	Tow.	4	1	1900	Port Richmond, N. Y.	New York, N. Y.
81042		St. s.	WALTER A. LUCKENBACH	434	295	134.5	26.0	16.2	Tow.	7	800	1899	Philadelphia, Pa.	Do.
202660		St. s.	WALTER B. POLLOCK	61	41	65.6	19.0	8.0	Tow.	4	4	1905	New Baltimore, N. Y.	Do.
126219		St. s.	Walter E. Sutton	41	20	58.2	16.2	7.0	Tow.	8	100	1894	Camden, N. J.	Providence, R. I.
130837		St. s.	WALTER F. JAHNCKE	42	22	65.0	18.0	6.4	Pass.	8	8	1869	Scranton, Miss.	New Orleans, La.
200028		St. s.	Walter F. Mead	25	17	57.0	15.7	5.5	Tow.	4	3	1903	New Baltimore, N. Y.	Washington, D. C.
80670		Ga. s.	Walter R. Smith	13	8	39.5	14.9	4.0	Oys.	3	4	1876	Freeport, N. Y.	Perth Amboy, N. J.
81052		St. s.	Walter W. Richardson	22	13	47.6	13.0	5.9	Fsh.	4	47	1884	West Bay City, Mich.	Duluth, Minn.
200661		Ga. s.	Walter W. Wright	9	6	30.9	12.7	3.9	Frt.	1	1	1911	New York, N. Y.	Newark, N. J.
81632	K. W. V. T.	St. s.	WALTHAM	353	196	128.0	26.3	15.0	Tow.	14	17	1898	Philadelphia, Pa.	Full River, Mass.
210082		Ga. s.	Waltham	82	44	75.8	21.9	9.8	Frt.	17	50	1904	East Boothbay, Me.	Roston, Mass.
201454		Ga. s.	Walton L. Taylor	12	8	55.0	16.0	3.0	Msc.	2	2	1904	Marsh Market, Va.	Cape Charles, Va.
210023		Ga. s.	Wamega	24	16	50.4	13.8	5.0	Fsh.	1	30	1912	Friday Harbor, Wash.	Pt. Townsend, Wash.
81852	K. S. G. R.	St. y.	Wana	88	60	113.6	15.6	9.4	Yct.	7	400	1903	Bristol, R. I.	Cape Vincent, N. Y.
204843		Ga. s.	Wanda	9	7	31.0	9.9	2.6	Frt.	2	7	1907	James Island, S. C.	Charleston, S. C.
210717		Ga. s.	Wanda	14	9	36.5	12.3	2.4	Pass.	1	21	1912	Fort Smith, Ark.	St. Louis, Mo.
80451		Ga. s.	Wanderer	11	6	47.0	14.0	3.0	Frt.	2	2	1874	Crisfield, Md.	Annapolis, Md.
80800		Ga. s.	Wanderer	14	13	37.2	11.4	4.5	Wat.	2	2	1881	Essex, Mass.	Glochester, Mass.
80851		Ga. s.	Wanderer	25	24	62.0	17.0	4.1	Fsh.	4	4	1883	Hon Secour, Ala.	Mobile, Ala.
81259		Ga. s.	Wanderer	18	15	41.4	11.6	4.2	Frt.	3	3	1890	Chicago, Ill.	Milwaukee, Wis.
81275		St. s.	Wanderer	212	125	128.2	23.8	11.4	Tow.	12	511	1890	Port Blakeley, Wash.	Seattle, Wash.
81312		St. s.	Wanderer	108	54	85.3	21.1	10.0	Tow.	6	440	1890	Wilmington, Del.	Newport News, Va.
81540		St. s.	Wanderer	281	161	124.5	28.8	8.3	Pass.	7	350	1896	Tomkins Cove, N. Y.	New York, N. Y.
81604		Ga. s.	Wanderer	7	6	26.0	10.6	5.5	Fsh.	1	1	1898	Friendship, Me.	S. W. Harbor, Me.
81783		Ga. s.	Wanderer	11	8	47.5	13.1	3.5	Msc.	2	2	1901	Grafton, Va.	Newport News, Va.
201993		Ga. s.	Wanderer	9	7	30.6	12.8	4.0	Frt.	2	10	1905	West Mystic, Conn.	Stonington, Conn.
204597		Ga. s.	Wanderer	14	12	35.3	10.5	4.6	Pass.	2	2	1906	Southampton, N. Y.	Greenport, N. Y.
206183		Ga. s.	Wanderer	14	7	49.0	12.0	4.5	Pass.	1	60	1908	Portland, Oreg.	Portland, Oreg.
206334		Ga. s.	Wanderer	9	9	50.0	11.6	2.0	Pass.	2	16	1909	Evansville, Ind.	Evansville, Ind.
207226		Ga. s.	Wanderer	7	6	31.0	12.5	3.2	Pass.	1	12	1910	Woodmere, N. Y.	Patchogue, N. Y.
207569		Ga. s.	Wanderer	12	8	35.0	12.0	4.5	Fsh.	6	16	1910	Tacoma, Wash.	Tacoma, Wash.
209488		Ga. s.	Wanderer	14	14	40.0	12.0	4.4	Fsh.	2	2	1911	Decatur, Wash.	Wrangell, Alaska.
210510		Ga. s.	Wanderer	12	8	35.0	10.6	3.3	Pass.	1	18	1912	Tacoma, Wash.	Tacoma, Wash.
202846		St. y.	Wanderer II	140	115	115.0	24.0	4.5	Yct.	15	250	1906	Clinton, Iowa.	Des Moines, Ia.
213022		Ga. s.	Wanderer II	27	18	44.6	13.6	5.5	Frt.	6	27	1914	Seattle, Wash.	Seattle, Wash.
205283		Ga. y.	Wanderlust	48	28	71.5	13.7	7.0	Yct.	3	100	1907	Boston, Mass.	New York, N. Y.
207022		Ga. s.	Wanderlust	14	9	39.9	10.3	3.4	Frt.	2	18	1909	Fort Myers, Fla.	Key West, Fla.
200686		Ga. s.	Wanderlust	15	10	39.7	10.7	4.7	Pass.	1	24	1912	Stockton, Cal.	San Francisco, Cal.
81206		St. s.	Waneta	18	9	38.2	14.0	4.3	Oys.	3	3	1888	City Island, N. Y.	New York, N. Y.
81712		St. p.	Wanetta	40	40	71.0	14.0	4.0	Tow.	3	1904	1914	Muscataine, Iowa.	St. Louis, Mo.
210778		Ga. s.	Wanick	22	16	48.9	11.9	4.0	Frt.	4	45	1908	Burton, Wash.	Tacoma, Wash.
206345		Ga. p.	Wanista	34	29	57.9	24.2	3.0	Pass.	2	20	1908	Albion, Wash.	Seattle, Wash.
204373		Ga. s.	Wannacommet	13	8	46.3	12.3	3.8	Per.	2	2	1907	Falhaven, Cal.	Entrekin, Cal.
81272		St. s.	Waquoll	17	8	52.3	11.4	4.4	Fsh.	1	1	1887	Boston, Mass.	New Bedford, Mass.
204499		St. s.	WARD AMES	5,778	4,422	540.0	55.0	30.0	Frt.	21	1,800	1910	Superior, Wis.	Cleveland, Ohio.
200130		Ga. s.	Ward S.	9	9	27.0	8.5	3.0	Fsh.	1	8	1910	Danmoko, Wis.	Grand Haven, Mich.
81228		Ga. s.	War Eagle	9	9	42.7	13.4	5.0	Tow.	3	75	1889	Tacoma, Wash.	Norfolk, Va.
205813		St. s.	Warren	19	13	42.7	13.4	5.0	Tow.	3	75	1908	Tonawanda, N. Y.	Buffalo, N. Y.
208878	L. C. J. T.	St. s.	Warren J. Courtney	276	141	143.0	23.3	11.0	Frt.	8	500	1912	Wilmington, Del.	Bedford, Va.
206878		Ga. s.	Warrior	122	83	101.5	24.0	10.5	Pass.	9	450	1901	Wilmington, Cal.	Los Angeles, Cal.
81772		Ga. s.	Warrior	7	5	31.2	10.2	3.9	Tow.	1	20	1905	Black Diamond, Cal.	San Francisco, Cal.
209907		Ga. s.	Warrior	9	6	30.5	10.0	5.6	Tow.	1	17	1912	Hellingham, Wash.	Pt. Townsend, Wash.
211956		Ga. s.	Warrior	82	58	78.0	17.0	9.6	Fsh.	14	120	1911	Seattle, Wash.	Seattle, Wash.
212336		St. p.	WARSAW	51	51	64.3	22.0	4.0	Pass.	3	40	1914	Keokuk, Iowa.	St. Louis, Mo.

1 Formerly st. s. (a Alpha.
b Gov. Tilden.
Formerly ga. s. No. 5.

2 Formerly st. s. (a N. Y. Centl. Ltg. Co. No. 17.
b New York Centl. No. 17.
c B. F. Williams.

3 Formerly st. s. Charles H. Fox.
4 Formerly at. s. Native No. 2.

5 Formerly ga. s. Olive F. Hutchins.
6 Formerly ga. y. Paulua.

MERCHANT STEAM VESSELS OF THE UNITED STATES—Continued.

Official No.	Signal letters.	Rtg.	Name of vessel.	Gross tonnage.	Net tonnage.	Length.	Breadth.	Depth.	Service.	Crew.	Indicated horsepower.	When built.	Where built.	Home port (where permanent document issues).
						Feet.	Feet.	Feet.						
8781		St. p.	Warwick	681	429	193.0	30.5	10.1	Pas.	21	1,050	1873	Greenpoint, N. Y.	Providence, R. I.
81781		St. s.	Warwick	37	17	52.2	16.5	4.3	Oys.	3		1901	East Providence, R. I.	Newport, R. I.
107187		St. p.	Warwick	529	410	139.3	31.1	12.3	Per.	5	425	1885	Tompkins Cove, N. Y.	Norfolk, Va.
219021		Ga. s.	Waseca	24	10	50.4	13.8	5.0	Fsh.	1	30	1912	Friday Harbor, Wash.	Pt. Townsend, Wash.
81845		*St. p.	Washburn	57	57	98.7	24.8	3.1	Pas.	7		1901	Bismarck, N. Dak.	Pembina, N. Dak.
81539		*St. s.	Wash Gray	105	66	87.5	19.0	9.0	Pas.	10	635	1896	Jeffersonville, Ind.	Pittsburgh, Pa.
81416		*St. p.	Wash Houliell	134	134	157.0	28.6	4.0	Tow.	16	470	1892	Cincinnati, Ohio.	Do.
81386		St. s.	Washington	1,247	918	193.2	46.5	15.4	Fer.	7	650	1891	Chester, Pa.	New York, N. Y.
81849		Ga. s.	Washington	7	5	36.5	7.7	2.8	Pas.	0		1903	Marshfield, Ore.	Coos Bay, Ore.
202700		St. s.	WASHINGTON	181	123	93.7	24.0	11.1	Tow.	7	840	1905	Port Richmond, N. Y.	New York, N. Y.
203534	K. V. Q. B.	St. s.	Washington	539	367	159.0	35.3	12.4	Pas.	20		1908	Seattle, Wash.	San Francisco, Cal.
204697		St. s.	Washington	323	219	160.0	42.5	10.5	Fer.	7		1908	do.	Seattle, Wash.
207637		Ga. s.	Washington	17	11	42.4	12.2	4.0	Fsh.	6	20	1910	do.	Do.
208111		Ga. s.	Washington	36	24	54.0	10.6	7.3	Fsh.	11	50	1910	do.	Port Townsend, Wash.
212359		St. s.	Washington	273	185	125.5	25.8	7.3	Pas.	5	750	1914	Dockton, Wash.	Seattle, Wash.
211887	L. D. H. W.	St. s.	WASHINGTONIAN	6,649	4,694	407.7	53.7	28.1	Pas.	48	4,000	1914	Sparrow Point, Md.	New York, N. Y.
211170	L. C. V. Q.	St. p.	WASHINGTONIAN IRVING	3,104	1,664	400.5	47.0	13.7	Fer.	75	0,000	1913	Carnden, N. J.	Do.
200425		Ga. y.	WASH-SH-SH-Ma	32	22	54.0	13.0	7.4	Yct.	3	40	1909	North Haven, Me.	New Bedford, Mass.
81496	K. M. F. J.	St. s.	WASHTENAW	2,896	2,003	312.1	42.6	24.6	Frt.	32	1,600	1887	West Hartlepool, Eng.	New York, N. Y.
204163		Ga. s.	Wasp	14	14	44.7	15.0	4.9	Msc.	5		1903	New York, N. Y.	Do.
141590		St. y.	Wasp	36	24	89.0	10.6	6.3	Yct.	6		1903	New York, N. Y.	Do.
201914	K. T. S. M.	St. s.	Wasp	563	360	170.6	37.3	13.1	Frt.	19		1905	Fairhaven, Cal.	San Francisco, Cal.
211333		*Ga. p.	Wasp	27	7	44.0	11.0	1.8	Pas.	2	12	1913	Paducah, Ky.	Paducah, Ky.
212091		Ga. s.	Wastrel	9	7	30.5	9.0	4.5	Pas.	0	22	1906	Philadelphia, Pa.	Patchogue, N. Y.
81495	K. M. D. H.	Ga. y.	Watauga	19	18	43.0	14.1	4.3	Yct.	2		1894	Brooklyn, N. Y.	New York, N. Y.
201180		Ga. s.	Watauga	19	18	49.4	15.7	7.4	Fsh.	6		1904	East Boothbay, Me.	Portland, Me.
201085	K. T. F. J.	St. y.	Watauga	136	107	108.0	18.5	7.2	Yct.	4		1904	Greenport, N. Y.	Newark, N. J.
80719		St. s.	Watauga	35	23	71.0	14.4	5.7	Pas.	5		1879	Newburgh, N. Y.	New London, Conn.
208101		St. s.	Water Hill	44	26	64.0	17.4	4.5	Tow.	4	75	1910	Whitehall, N. Y.	Plattsburg, N. Y.
207776		Ga. s.	Waterford	7	6	44.0	10.0	4.5	Msc.	2		1904	Patchogue, N. Y.	Patchogue, N. Y.
207119		Ga. s.	Water Island	12	12	34.0	8.3	3.6	Fsh.	2	18	1906	Manitowoc, Wis.	Manitowoc, Wis.
209405		Ga. s.	Water Lilly	8	8	26.0	8.3	3.4	Fsh.	2	10	1911	West De Pere, Wis.	Do.
210958		Ga. s.	Water Lilly	8	8	33.5	7.4	3.0	Pas.	1	12	1911	Chicago, Ill.	Chicago, Ill.
80867		St. s.	Water Nymph	27	13	57.6	13.0	6.2	Tow.	2		1881	San Francisco, Cal.	San Francisco, Cal.
81651	K. T. W. R.	Ga. y.	Water Nymph	38	26	69.0	12.0	5.4	Yct.	3		1899	Baltimore, Md.	Baltimore, Md.
81890		Ga. s.	Water Witch	16	6	29.0	13.3	5.6	Fsh.	6		1900	Gloucester, Mass.	Gloucester, Mass.
81896		Ga. s.	Water Witch	9	6	37.4	9.6	4.4	Tow.	2	45	1900	Belvedere, Cal.	Honolulu, Hawaii.
81858		Ga. s.	Water Witch	37	33	60.0	15.0	4.0	Pas.	4	20	1902	Jacksonville, Fla.	Charleston, S. C.
206226		Ga. s.	Water Witch	9	6	34.7	9.9	4.0	Tow.	0	30	1905	San Francisco, Cal.	San Francisco, Cal.
207880		Ga. s.	Water Witch	6	5	29.6	9.6	3.0	Fsh.	1	10	1903	Manitowoc, Wis.	Grand Haven, Mich.
209296		*Ga. p.	Water Witch	21	14	60.0	16.8	2.4	Fer.	0	10	1910	Clarksville, Tenn.	Nashville, Tenn.
206553		Ga. y.	Waterwitch	16	14	44.6	12.0	4.7	Yct.	2	20	1906	Perth Amboy, N. J.	New York, N. Y.
81840		Ga. y.	Wateree	22	12	50.0	13.6	3.0	Yct.	1		1900	Bay Ridge, N. Y.	Do.
81148		Ga. s.	Watson	12	12	40.0	13.8	3.8	Oys.	2		1887	Bayonne, N. J.	Cape Charles, Va.
202275		Ga. s.	Watson	12	8	43.5	12.0	3.6	Pas.	1		1905	Hoquiam, Wash.	Pt. Townsend, Wash.
80989		Ga. s.	Watson Tomkins	83	78	83.5	27.1	5.4	Tow.	3		1883	St. Michaels, Md.	New York, N. Y.
203637	K. V. R. G.	St. s.	WATUPPA	190	129	105.0	22.6	11.8	Tow.	4		1906	Port Richmond, N. Y.	Fall River, Mass.
203611	K. V. Q. P.	St. y.	WATURUS	571	388	180.0	27.5	14.2	Yct.	40	162	1900	Leith, Scotland.	Philadelphia, Pa.
81184		St. s.	Wau Bun	77	52	72.0	19.5	9.0	Tow.	9		1887	Manitowoc, Wis.	Duluth, Minn.
126115		St. s.	*Wau-kon	61	41	95.3	18.3	7.6	Pas.	11	300	1883	Saugatuck, Mich.	Rochester, N. Y.
210369		St. s.	WAUKEGAN	71	36	73.6	18.5	10.2	Tow.	8	215	1912	Cleveland, Ohio.	Chicago, Ill.
206077		St. s.	WAUKETA	543	267	175.0	38.4	14.5	Pas.	27	900	1909	Toledo, Ohio.	Detroit, Mich.
203573		*St. p.	Wauna	149	134	118.0	24.0	5.2	Tow.	8	310	1906	Portland, Ore.	Portland, Ore.
81705		St. s.	WAUNETA	10	10	82.0	7.8	3.8	Pas.	1		1901	Pittsburgh, Pa.	Wheeling, W. Va.
204465		Ga. s.	Wauneta	6	5	36.6	8.7	4.0	Pas.	2		1906	Sturgeon Bay, Wis.	Milwaukee, Wis.
210022		Ga. s.	Wauneta	24	16	50.4	13.8	5.0	Fsh.	1	30	1912	Friday Harbor, Wash.	Pt. Townsend, Wash.
81557		Ga. s.	Wauulta	25	19	54.4	15.8	5.1	Oys.	2		1896	Alexandria, Va.	Philadelphia, Pa.
206429		*Ga. p.	Waurega	14	9	36.5	10.1	2.9	Pas.	1	12	1909	Memphis, Tenn.	Cairo, Ill.
211704		St. s.	Wauwatosa	162	110	92.4	29.1	10.0	Frt.	5	327	1913	Brooklyn, N. Y.	New York, N. Y.
201426		Ga. s.	Wauwinet	10	5	38.9	10.3	3.6	Fer.	2	22	1904	Fairhaven, Cal.	Eureka, Cal.
81345		Ga. s.	Wave	7	6	36.2	12.7	3.2	Msc.	1		1891	Patchogue, N. Y.	Patchogue, N. Y.
81500		Ga. s.	Wave	6	6	30.7	10.3	5.7	Fsh.	1		1895	Brooksville, Me.	Mt. Desert Ferry, Me.
81748		St. s.	Wave	13	7	39.0	11.0	4.0	Frt.	2		1887	Plattsburg, N. Y.	Plattsburg, N. Y.
81826		Ga. s.	Wave	14	14	48.2	14.0	3.1	Frt.	1		1902	Harlowe, N. C.	Beaufort, N. C.
201354		Ga. s.	Wave	7	5	36.0	10.9	2.7	Msc.	1		1901	West Haven, Conn.	Barnstable, Mass.
204697		Ga. s.	Wave	11	8	42.4	10.3	4.4	Pas.	1		1907	Decatur, Wash.	Nome, Alaska.
205071		Ga. s.	Wave	13	8	46.9	10.3	3.7	Pas.	1		1908	Galveston, Tex.	Corpus Christi, Tex.
207442		*Ga. p.	Wave	16	16	56.0	12.3	3.1	Pas.	4	72	1908	Dubuque, Iowa.	Kansas City, Mo.
207954		Ga. s.	Wave	7	6	33.3	8.8	2.6	Pas.	1	8	1909	Georgetown, S. C.	Georgetown, S. C.
211514	L. D. F. J.	St. s.	WAVE	248	119	117.8	22.5	11.6	Fsh.	18	450	1913	Quincy, Mass.	Boston, Mass.
200609		Ga. s.	Wave II	12	8	43.4	9.9	3.4	Pas.	1	20	1909	Galveston, Tex.	Galveston, Tex.
105095		Ga. s.	Wave Crest	10	9	33.2	12.0	4.6	Frt.	2		1887	Bath, Me.	Eastport, Me.
200931	K. T. D. C.	St. s.	WAVERLY	217	148	102.2	24.4	12.3	Tow.	12	900	1904	Port Richmond, N. Y.	New York, N. Y.

1 Formerly st. p. Day Star.

2 Formerly st. p. Annex.

3 Formerly British st. s. Oxford.

4 Formerly st. y. ^a Levanter.

5 Formerly st. y. ^b Nanita.

6 Formerly British st. y. Waturus.

7 Formerly st. s. Charles West.

† Center wheel.

MERCHANT STEAM VESSELS OF THE UNITED STATES—Continued.

Official No.	Signal letters.	Rtg.	Name of vessel.	Gross tonnage.	Net tonnage.	Length.	Breadth.	Depth.	Service.	Crew.	Indicated horse power.	When built.	Where built.	Home port (where permanent document issues).
						Feet.	Feet.	Feet.						
81347		St. s.	Wawa	16	10	44.0	10.5	4.4	Tow.	2	1891	Fort Howard, Wis.	Marquette, Mich.
80919		St. s.	Wawenoc	40	20	61.0	15.1	6.4	Tow.	2	1882	Wiscasset, Me.	Portland, Me.
203460		Ga. s.	Wawona	8	6	35.5	8.5	3.0	Pas.	0	1906	Mukilton, Wash.	Pt. Townsend, Wash.
206057		Ga. s.	Waxla	6	5	37.5	7.0	3.9	Msc.	2	25	1906	Washington, La.	Brashear, La.
81464		Ga. s.	Wayfarer	71	67	76.5	21.0	9.1	Plt.	6	1894	Port Jefferson, N. Y.	Mobile, Ala.
161938	K. S. H. B.	Ga. y.	Wayfarer	40	33	70.7	16.6	8.7	Yct.	4	1903	Boston, Mass.	Boston, Mass.
204607	K. W. J. B.	Ga. y.	Wayfarer	23	19	48.4	12.2	5.5	Yct.	3	1907	do	St. Augustine, Fla.
81344		Ga. s.	Way Haven	7	7	44.4	12.1	2.8	Frt.	1	1891	Smyrna, N. C.	Elizabeth City, N. C.
206186		Ga. s.	Wayne	9	6	30.0	10.8	4.2	Fsh.	2	20	1906	Point Lookout, Mich.	Grand Haven, Mich.
81273	K. T. R. L.	Ga. y.	Wayward	40	35	66.8	15.0	11.0	Yct.	2	1890	South Boston, Mass.	New York, N. Y.
201905		Ga. s.	Wayward	14	13	46.0	14.6	3.6	Oys.	2	35	1905	Stratford, Conn.	New Haven, Conn.
210404		Ga. y.	Wazle	17	14	50.0	10.6	3.0	Yct.	1	40	1907	Morris Heights, N. Y.	Cleveland, Ohio.
208129		Ga. s.	Weasel	11	8	37.0	9.8	3.2	Fsh.	3	15	1910	Petersburg, Alaska.	Wrangell, Alaska.
81863		Ga. s.	We Three	23	13	42.2	14.8	4.7	Oys.	3	35	1903	Greenport, N. Y.	Providence, R. I.
212146		Ga. s.	Web	13	9	63.0	14.4	5.3	Frt.	1	100	1914	Lockmoor, La.	Morgan City, La.
211087		Ga. s.	Webfoot	12	8	35.6	10.0	4.0	Fsh.	2	20	1913	Seattle, Wash.	Seattle, Wash.
212317		Ga. s.	Weego	14	7	49.6	9.9	3.8	Pas.	1	36	1910	West De Pere, Mich.	Marquette, Mich.
201774		Ga. y.	Weont	20	14	61.7	10.2	5.5	Yct.	3	1904	New York, N. Y.	New York, N. Y.
208547		Ga. y.	Weepoose	24	16	56.0	12.2	8.0	Yct.	2	60	1911	Sallsbury, Md.	do.
201060		*St. p.	Weltppec	150	132	100.9	20.3	4.2	Pas.	6	90	1904	Fatrhaven, Cal.	Eureka, Cal.
207998		Ga. s.	Welkiwa	8	7	37.3	11.2	3.3	Pas.	1	24	1910	Palatka, Fla.	Jacksonville, Fla.
81203		St. s.	Welcome	10	5	42.7	12.0	4.5	Fsh.	2	9	1888	Sheboygan, Wis.	Milwaukee, Wis.
81258		St. s.	Welcome	77	38	85.0	20.0	10.0	Tow.	9	1890	do	do.
81301		St. s.	Welcome	58	29	68.7	17.1	9.6	Tow.	5	1890	Buffalo, N. Y.	Dnluh, Minn.
81492		St. s.	Welcome	140	77	80.0	21.0	9.5	Fer.	2	184	1894	St. Clair, Mich.	Buffalo, N. Y.
81865		Ga. s.	Welcome	7	6	42.4	10.0	2.7	Pas.	1	1903	Manitowoc, Wis.	Chicago, Ill.
81874		Ga. s.	Welcome	41	36	53.5	16.2	7.1	Pas.	4	1903	Boston, Mass.	Boston, Mass.
201190		*Ga. p.	Welcome	14	9	61.0	14.0	2.3	Tow.	3	1904	Monroe, La.	New Orleans, La.
204824		Ga. y.	Welcome	14	10	35.5	10.6	4.3	Yct.	1	1907	Ballard, Wash.	Seattle, Wash.
206875		Ga. s.	Welcome	9	8	29.3	8.2	3.4	Fsh.	2	12	1906	Cheboygan, Mich.	Grand Haven, Mich.
208293		*Ga. p.	Welcome	13	13	59.0	12.0	2.4	Frt.	1	15	1910	Golconda, Ill.	Calto, Ill.
211863		Ga. s.	Welcome	21	14	42.3	13.6	5.6	Fsh.	6	20	1913	Tacoma, Wash.	Tacoma, Wash.
96763	K. J. H. N.	Ga. y.	Welfare	39	37	62.5	15.9	9.3	Yct.	2	12	1883	Boston, Mass.	Baltimore, Md.
203928	K. V. W. L.	St. s.	Wellesley	709	430	186.3	38.0	13.8	Frt.	20	1907	Prosper, Ore.	San Francisco, Cal.
201287	K. T. H. L.	St. s.	WELLINGTON	334	227	126.0	27.0	15.8	Tow.	15	900	1904	Port Richmond, N. Y.	Philadelphia, Pa.
203755		*Ga. p.	Wellington, No. 2	12	12	64.6	12.0	2.0	Tow.	2	1906	Ford, Ky.	Louisville, Ky.
208009		*St. p.	Wells	14	14	66.1	11.2	2.5	Pas.	3	24	1910	Linn Creek, Mo.	Kansas City, Mo.
210173	L. C. R. N.	Ga. y.	Wendameen	35	16	59.2	17.0	8.2	Yct.	4	65	1912	East Boothbay, Me.	New London, Conn.
80823		Ga. s.	Wenona	22	20	43.1	16.6	5.9	Pas.	3	1881	Brooklyn, N. Y.	New York, N. Y.
81106		St. s.	Wenona	37	17	63.6	16.4	6.4	Tow.	2	1888	Astoria, Ore.	Portland, Ore.
81430		*St. p.	Wenona	63	63	96.4	26.0	4.0	Fer.	6	1893	Cincinnati, Ohio.	Cincinnati, Ohio.
136063		*St. p.	Wenona	83	83	121.0	28.2	4.7	Pas.	16	1889	Hannan, Ohio	Memphis, Tenn.
201505		St. s.	Wenona	74	51	60.7	16.0	4.8	Pas.	4	1904	North Bend, Ore.	Astoria, Ore.
206372		Ga. s.	Wenona	12	6	35.6	11.5	2.7	Pas.	2	10	1905	Palatka, Fla.	Jacksonville, Fla.
80870		St. p.	Wenonah	430	317	145.0	30.0	7.8	Fer.	6	612	1882	Wilmington, Del.	Philadelphia, Pa.
81814		Ga. s.	Wenonah	6	6	35.8	9.0	4.0	Frt.	1	1902	Bristol, Me.	Portland, Me.
206595		St. s.	Wenonah	35	15	60.0	16.4	6.0	Tow.	3	75	1911	Vancouver, Wash.	Portland, Ore.
81552		Ga. s.	Wentz L. Roberts	35	21	63.7	19.7	5.4	Fsh.	12	1896	White Haven, Md.	Beaufort, N. C.
208073		Ga. s.	Weona	14	12	41.6	13.1	2.5	Pas.	1	15	1910	St. Augustine, Fla.	St. Augustine, Fla.
203231		Ga. y.	Weow	30	25	58.0	13.2	5.8	Yct.	2	1906	Long Island City, N. Y.	Boston, Mass.
203994		*St. p.	Weown	372	319	153.5	31.5	6.5	Frt.	8	650	1907	St. Johns, Ore.	Portland, Ore.
81582		Ga. s.	We're Here	8	7	27.0	10.4	5.2	Frt.	1	1897	Friendship, Me.	Lubec, Me.
81631		Ga. s.	We're Here	9	9	45.4	14.2	3.2	Fsh.	3	1897	Punta Gorda, Fla.	Key West, Fla.
212266		Ga. s.	We're Here	9	8	48.7	13.1	2.6	Msc.	1	20	1914	Morehead City, N. C.	Beaufort, N. C.
208466		Ga. s.	We're Here II	12	8	40.5	10.0	5.0	Pas.	1	20	1910	Fort Smith, Ark.	Memphis, Tenn.
209608		Ga. s.	Wesley	6	6	28.0	9.4	3.7	Fsh.	2	9	1912	Sturgeon Bay, Wis.	Milwaukee, Wis.
81311		Ga. s.	Wesley S.	28	27	50.0	19.2	4.4	Frt.	9	1891	Santa Rose Sound, Fla.	New Orleans, La.
81038		St. s.	Wesley A. Gove	70	35	74.5	18.5	8.0	Pas.	5	1884	Boston, Mass.	Calais, Me.
207273		Ga. s.	West Bay	7	6	30.1	10.2	4.4	Fsh.	1	14	1910	Saunderstown, R. I.	Newport, R. I.
211401		Ga. s.	West Coast	32	22	56.2	15.3	6.0	Fsh.	0	50	1913	Suquehish, Wash.	Seattle, Wash.
81446		St. s.	West Farms	19	9	44.6	13.5	5.6	Tow.	4	60	1893	Long Island City, N. Y.	New York, N. Y.
81769		St. s.	West Jersey	29	19	55.4	14.6	4.6	Pas.	2	200	1901	South Amboy, N. J.	Philadelphia, Pa.
81737		St. s.	West Point	1,328	903	192.4	40.1	16.9	Fer.	8	1,500	1901	Newburgh, N. Y.	New York, N. Y.
204550		St. s.	West River	190	124	108.8	22.4	6.9	Pas.	7	250	1907	Milford, Del.	Wilmington, Del.
203828		Ga. s.	West Seattle	9	6	31.7	8.8	3.8	Pas.	1	1907	West Seattle, Wash.	Pt. Townsend, Wash.
203946		St. p.	West Seattle	773	487	145.0	48.7	10.8	Fer.	6	450	1907	Tacoma, Wash.	Seattle, Wash.
207908		St. s.	West Shore	675	294	157.0	36.0	15.0	Frt.	14	800	1910	Buffalo, N. Y.	Cleveland, Ohio.
208118		Ga. s.	West Shore	6	6	37.3	8.9	3.1	Pas.	1	10	1908	Saugatuck, Mich.	Grand Haven, Mich.
201071		St. s.	West Side	97	85	63.6	28.0	9.1	Fer.	5	60	1904	Saunderstown, R. I.	New York, N. Y.
208186		Ga. s.	West Virginia	14	10	35.9	18.0	3.3	Frt.	1	36	1910	Mount Vernon, Wash.	Seattle, Wash.

1 Formerly ga. s. Muklito.
 2 Formerly ga. y. Vagabond.
 3 Formerly st. y. Huron.

4 Formerly *st. p. (a) Eliza II.
 (b) Eloise.

5 Formerly ga. y. Lillian.
 6 Sold alien 1914.

MERCHANT STEAM VESSELS OF THE UNITED STATES—Continued.

Official No.	Signal letters.	Rig.	Name of vessel.	Gross tonnage.	Net tonnage.	Length.	Breadth.	Depth.	Service.	Crew.	Indicated horsepower.	When built.	Where built.	Home port (where permanent document issues).
						Feet.	Feet.	Feet.						
116899	L. D. J. N.	Ga. y.	West Wind	42	29	78.0	13.0	7.2	Frt.	3	75	1890	Baltimore, Md.	New York, N. Y.
81550		St. s.	Westchester	20	13	42.7	14.1	6.2	Tow.	4	60	1896	Long Island City, N. Y.	Do.
80703		St. s.	Westerly	41	20	66.6	16.7	6.0	Tow.	3	160	1879	Mystic, Conn.	New London, Conn.
209698		St. s.	Westerly	68	36	68.1	18.2	7.2	Tow.	4	160	1912	Tottenville, N. Y.	Do.
204975	K. W. M. T.	St. s.	WESTERN	415	282	134.9	27.1	15.2	Tow.	11	1,000	1908	Camden, N. J.	New York, N. Y.
96056		Ga. s.	WESTERN	15	10	36.6	12.2	4.3	Tow.	3	1,000	1890	Seattle, Wash.	Pt. Townsend, Wash.
200376		St. s.	WESTERN STAR	4,764	3,593	416.0	50.3	29.0	Pas.	19	1,450	1903	Wyandotte, Mich.	Detroit, Mich.
81811		St. p.	WESTERN STATES	3,077	1,566	350.0	44.0	19.9	Pas.	136	4,200	1902	do.	Do.
81249		St. s.	Western Union	184	92	96.0	25.0	9.1	Cbl.	3	500	1889	Camden, N. J.	New York, N. Y.
200698	K. S. W. H.	St. s.	Western	601	369	160.6	36.0	12.6	Frt.	18	350	1904	Aberdeen, Wash.	Do.
208674		St. s.	WESTFIELD	1,238	842	191.8	46.1	17.0	Fer.	7	1,400	1911	Wilmington, Del.	Do.
212044		Ga. s.	Westford	25	17	41.0	13.2	5.3	Fsh.	6	35	1914	Ballard, Wash.	Seattle, Wash.
80995		St. p.	Westmoreland	846	673	109.3	32.3	12.5	Pas.	31	875	1883	Baltimore, Md.	Baltimore, Md.
110787		St. s.	WESTMORELAND	199	99	121.6	26.4	11.2	Tow.	12	600	1888	Newburgh, N. Y.	Perth Amboy, N. J.
81188		St. s.	Westport	211	154	124.0	31.2	9.5	Frt.	17	150	1888	San Francisco, Cal.	San Francisco, Cal.
208731		St. s.	Westport	246	167	125.6	21.2	8.8	Pas.	9	450	1911	Boston, Mass.	Boston, Mass.
206877		St. s.	WESTPORT	116	59	88.0	19.0	11.5	Fsh.	11	370	1912	Seattle, Wash.	Seattle, Wash.
209895		*Ga. p.	Westport	7	7	36.0	6.5	2.5	Pas.	1	6	1912	Vincennes, Ind.	Evansville, Ind.
210434		Ga. y.	Wetnea	63	26	73.5	14.8	7.1	Yct.	3	200	1912	Port Clinton, Ohio.	Tampa, Fla.
212191		Ga. s.	Whale	13	11	39.9	12.2	4.8	Msc.	1	27	1914	Norwalk, Conn.	Bridgeport, Conn.
26684		St. p.	What Cheer	214	175	117.0	23.0	7.0	Pas.	12	450	1867	Keyport, N. J.	Providence, R. I.
93135		St. s.	Whatom	716	329	169.0	36.7	13.7	Pas.	22	1,400	1901	Everett, Wash.	Seattle, Wash.
81701		Ga. s.	Whelp	8	7	30.5	13.0	4.0	Fsh.	1	2	1899	Atlantic City, N. J.	Patchogue, N. Y.
207605		Ga. s.	Whido	5	5	31.2	8.3	3.3	Pas.	1	30	1896	Boston, Mass.	Boston, Mass.
80818		Ga. s.	Whiteaway	18	11	58.0	19.1	3.6	Frt.	2	2	1881	Greenport, N. Y.	Madras, Me.
201109	K. T. F. H.	Ga. y.	Whiteaway	49	45	54.6	16.6	4.4	Yct.	2	2	1904	Tarrytown, N. Y.	New York, N. Y.
204349		Ga. s.	Whim	64	47	70.0	18.0	4.7	Msc.	2	50	1906	Newark, N. J.	Newark, N. J.
80885		Ga. s.	Whip	64	51	71.8	23.1	4.8	Frt.	3	2	1882	Boston, Mass.	Boston, Mass.
201245		St. y.	Whiporee	22	11	64.5	10.9	5.5	Yct.	2	2	1904	Islesboro, Me.	Do.
206193		Ga. y.	Whirlwind	59	40	111.0	12.0	6.9	Yct.	7	525	1909	New York, N. Y.	Cincinnati, Ohio.
80832		*St. p.	Whisper	33	33	75.0	20.0	3.2	Fer.	4	1	1881	Ashland, Ky.	Louisville, Ky.
200783		Ga. s.	Whisper	11	11	40.0	10.4	3.5	Msc.	1	1	1904	Tuckerton, N. J.	Tuckerton, N. J.
201142		Ga. s.	Whisper	8	8	28.0	12.8	3.8	Msc.	1	1	1902	Bay Head, N. J.	Perth Amboy, N. J.
204367		*St. p.	Whisper	55	55	105.5	22.4	4.3	Pas.	12	100	1907	Luxora, Ark.	Memphis, Tenn.
211154		Ga. y.	Whistler	18	16	44.2	12.5	7.0	Yct.	2	37	1913	Norwalk, Conn.	Bridgeport, Conn.
211182	L. C. V. T.	Ga. y.	Whistler	23	22	45.3	13.3	8.0	Yct.	1	24	1913	Thomaston, Me.	Boston, Mass.
80898		Ga. s.	Whitby	27	18	58.1	17.6	6.0	Pas.	2	2	1882	Port Jefferson, N. Y.	New York, N. Y.
204674		Ga. s.	White	14	9	33.4	10.0	3.8	Pas.	1	1	1907	Milwaukee, Wis.	Seattle, Wash.
208160		Ga. s.	White	8	7	33.0	10.4	4.0	Fsh.	1	12	1908	St. Ignace, Mich.	Grand Haven, Mich.
81199		St. s.	White Ash	117	58	92.6	22.0	9.6	Tow.	5	450	1888	Brooklyn, N. Y.	New York, N. Y.
210637		Ga. s.	White Bear	27	18	45.3	14.1	5.6	Fsh.	7	30	1912	Tacoma, Wash.	Tacoma, Wash.
201794		Ga. s.	Whitecap	8	8	30.0	10.0	3.6	Msc.	1	8	1905	Atlantic City, N. J.	Somers Point, N. J.
205219		Ga. s.	White Cap	8	5	32.3	8.2	3.6	Pas.	1	20	1908	Bellingham, Wash.	Tacoma, Wash.
210952		Ga. s.	White Cap II	17	12	37.4	12.0	4.8	Fsh.	5	20	1913	Seattle, Wash.	Seattle, Wash.
210072		Ga. s.	White City	29	24	56.5	17.6	5.2	Pas.	2	50	1912	New Haven, Conn.	Bridgeport, Conn.
205228		Ga. s.	White Cloud	10	9	33.3	9.0	4.0	Fsh.	2	12	1907	Manitowoc, Wis.	Milwaukee, Wis.
209543		*St. p.	White Cloud Belle	18	18	73.3	18.6	3.1	Fer.	3	1	1911	White Cloud, Kans.	Kansas City, Mo.
81766		*Ga. p.	White Dove	70	47	85.0	14.6	3.0	Pas.	8	1	1900	Madison, Ind.	Evansville, Ind.
211273		Ga. s.	White Flyer	7	5	33.0	10.0	4.0	Pas.	1	27	1912	Manitowoc, Wis.	Chicago, Ill.
81299		St. p.	WHITEHALL	1,088	811	196.0	37.4	14.1	Frt.	8	540	1890	Newburgh, N. Y.	New York, N. Y.
203229		St. s.	Whitehall	33	22	69.4	17.0	5.6	Tow.	3	1	1906	Athens, N. Y.	Plattsburg, N. Y.
3436		St. s.	Whitehaven	22	15	44.8	12.8	6.8	Fer.	1	1	1889	Tonawanda, N. Y.	Buffalo, N. Y.
210505		Ga. y.	White Heather	12	10	37.3	9.2	4.1	Yct.	1	18	1904	Charlevoix, Mich.	Chicago, Ill.
210152		Ga. s.	White Lily	19	13	58.5	12.5	3.8	Pas.	2	2	1912	Morgan City, La.	Morgan City, La.
206639		*Ga. p.	White Oak	8	8	51.5	11.0	2.0	Tow.	2	25	1909	Carrollton, Ky.	Louisville, Ky.
206947		Ga. s.	White Plumbe	23	20	48.6	13.4	4.4	Yct.	1	15	1909	Mount Vernon, Wash.	Seattle, Wash.
81122		St. s.	Whitesboro	195	144	114.0	31.0	9.0	Pas.	15	110	1886	San Francisco, Cal.	San Francisco, Cal.
81867		Ga. y.	White Seal	20	13	50.2	12.0	4.2	Yct.	2	25	1903	Marcus Hook, Pa.	Philadelphia, Pa.
202409		*St. p.	White Seal	193	116	96.8	20.3	5.3	Pas.	16	1	1905	Fairbanks, Alaska.	Eagle, Alaska.
207899		Ga. s.	White Seal	14	9	44.0	9.3	3.0	Pas.	2	30	1905	De Pere, Wis.	Marquette, Mich.
80635		Ga. s.	White Star	6	6	31.4	11.9	2.5	Frt.	1	8	1877	Brookhaven, N. Y.	Patchogue, N. Y.
204730		Ga. s.	White Star	11	7	41.3	12.3	3.5	Frt.	2	2	1907	Eustis, Fla.	Jacksonville, Fla.
202226		Ga. s.	White Swan	7	6	30.4	8.4	2.4	Fsh.	3	3	1904	Manitowoc, Wis.	Milwaukee, Wis.
206724		*Ga. p.	White Swan	11	11	58.6	11.4	2.6	Tow.	2	40	1909	Leavenworth, Ind.	Louisville, Ky.
81556		Ga. s.	White Wing	17	11	50.1	14.3	3.6	Frt.	2	2	1896	Newpoint, Va.	Elizabeth City, N. C.
81607		St. s.	White Wing	67	34	69.4	16.7	8.3	Fsh.	5	1	1898	Seattle, Wash.	Juneau, Alaska.
201667		Ga. s.	White Wing	21	15	64.3	17.5	4.4	Msc.	2	2	1904	Chincoteague, Va.	Cape Charles, Va.
206927		Ga. s.	White Wing	37	31	71.6	16.5	4.3	Frt.	2	28	1909	White Haven, Md.	Crisfield, Md.
204386		Ga. s.	White Wings	6	6	24.0	12.0	3.2	Fsh.	1	1	1890	Osterville, Mass.	Newport, R. I.
204024		St. s.	Whitford	14	12	40.5	8.5	3.4	Tow.	2	35	1907	Oshkosh, Wis.	Milwaukee, Wis.
81862	K. S. J. L.	St. s.	WHITTIER	1,295	798	240.0	32.0	17.5	Frt.	25	800	1903	San Francisco, Cal.	San Francisco, Cal.

1 Formerly ga. s. Sea Bass.
2 Formerly ga. s. Hornet.
3 Formerly st. s. Bee.

4 Formerly st. s.
5 Robert H. Rathbun.
6 Shawanese.

7 Formerly st. s. Majestic.
8 Formerly st. s. Ben Harrison.

MERCHANT STEAM VESSELS OF THE UNITED STATES—Continued.

Official No.	Signal letters.	Rig.	Name of vessel.	Gross tonnage.	Net tonnage.	Length.	Breadth.	Depth.	Service.	Crew.	Indicated horsepower.	When built.	Where built.	Home port (where permanent document issues).
201179		Ga. s.	Whit.	8	6	40.5	11.1	4.1	Msc.	1	14	1904	New Haven, Conn.	Jacksonville, Fla.
207097		St. s.	Whit.	9	6	49.0	8.0	3.0	Tow.	3		1909	Berwick, La.	Morgan City, La.
81519		St. s.	Why Not.	12	8	49.4	10.3	5.1	Pas.	2		1895	Cifton, N. Y.	New York, N. Y.
207671		Ga. s.	Why Not.	8	7	26.5	8.1	3.1	Fsh.	3	10	1905	Leland, Mich.	Grand Haven, Mich.
81662		St. s.	Wicomco.	136	70	113.5	19.7	10.1	Fsh.	27	275	1900	Pocomoke City, Md.	Reedville, Va.
202725		Ga. s.	Wicomco.	19	12	52.0	12.3	3.3	Pas.	2		1905	Shadpoint, Md.	Crisfield, Md.
205291		Ga. s.	Wide Awake.	11	7	39.6	12.3	5.8	Frt.	1		1006	Eastport, Me.	Eastport, Me.
81510		Ga. s.	Widgeon.	9	7	30.8	12.0	3.6	Msc.	1		(†)	Tottenville, N. Y.	New York, N. Y.
81687		Ga. s.	Widgeon.	5	5	25.3	11.5	3.6	Fsh.	1		1900	Monument Beach, Mass.	Vineyard Haven, Mass.
81842		Ga. s.	Widgeon.	22	13	50.0	12.0	4.0	Msc.	2	20	1902	Port Republic, N. J.	Somers Point, N. J.
206597		Ga. y.	Widgeon.	14	9	39.7	10.4	3.6	Yct.	1		1907	Hoquiam, Wash.	Seattle, Wash.
206117		Ga. s.	Widgeon.	15	10	45.0	18.0	3.3	Fer.	2		1909	Havre de Grace, Md.	Baltimore, Md.
211226	L. C. W. Q.	Ga. y.	Widgeon.	157	106	118.9	18.8	0.0	Yct.	10	250	1913	New York, N. Y.	Cleveland, Ohio.
211646		Ga. y.	Wigwam II.	14	11	38.0	9.0	7.0	Yct.	1	24	1912	Ottumwa, Iowa.	Des Moines, Iowa.
207834		Ga. y.	Willanida.	36	21	62.8	13.5	6.5	Yct.	2	80	1910	South Boston, Mass.	Patchogue, N. Y.
81765		St. s.	Willavis.	16	11	50.4	10.5	3.9	Frt.	2		1901	Rainier, Oreg.	Astoria, Oreg.
209911		St. s.	Wilbert A. Edwards.	301	164	143.4	24.0	11.6	Frt.	29	500	1912	Solomons, Md.	Reedville, Va.
200067		St. s.	WILBERT L. SMITH.	4,319	3,039	380.0	50.0	28.0	Msc.	21	1,500	1903	Loran, Ohio.	Oswego, N. Y.
81606		*St. p.	Wilbur Crimmin.	124	59	80.0	19.4	3.7	Pas.	18		1898	Coupeville, Wash.	St. Michael, Alaska.
81195		Ga. s.	Wilbur D.	15	14	44.0	15.2	4.0	Msc.	1		1888	Patchogue, N. Y.	Patchogue, N. Y.
207585		Ga. s.	Wilbur M.	6	6	27.1	8.7	3.6	Pas.	1	15	1909	Harbor Springs, Mich.	Grand Haven, Mich.
211270		Ga. s.	Wildbird.	13	9	37.5	12.3	4.1	Pas.	1	12	1913	Chicago, Ill.	Chicago, Ill.
210470		*Ga. p.	Wildcat.	11	7	43.5	9.8	5.8	Pas.	1	10	1912	Pine Bluff, Ark.	St. Louis, Mo.
79908		Ga. y.	Wild Duck.	27	20	56.0	17.2	5.2	Yct.	4		1890	Pocomoke City, Md.	New York, N. Y.
81333	K. J. P. M.	St. y.	WILD DUCK.	233	116	138.4	24.0	11.0	Yct.	18	400	1891	Boston, Mass.	Port Arthur, Tex.
81736		Ga. s.	Wild Duck.	10	7	33.7	12.0	4.5	Pas.	0		1899	Brooklyn, N. Y.	New York, N. Y.
209297		*Ga. p.	Wild Duck.	17	13	56.2	17.0	2.1	Fer.	0	11	1905	Clarksville, Tenn.	Nashville, Tenn.
210181		Ga. s.	Wild Duck.	8	7	29.5	10.5	4.0	Oys.	1	15	1912	Stratford, Conn.	Bridgeport, Conn.
202964		Ga. y.	Wildflower.	33	27	66.1	12.0	5.1	Yct.	5		1906	New York, N. Y.	New York, N. Y.
211649		*Ga. p.	Wild Goose.	8	6	39.0	7.2	3.0	Pas.	1	15	1913	Little Rock, Ark.	Memphis, Tenn.
76969		Ga. s.	Wild Oats.	43	29	85.5	13.3	5.8	Yct.	8		1890	Port Jefferson, N. Y.	Savannah, Ga.
80569		Ga. s.	Wildwood.	11	10	31.0	13.0	5.0	Fsh.	3		1876	Mystic, Conn.	New London, Conn.
81022		St. s.	Wildwood.	53	26	66.6	15.6	5.2	Pas.	4		1884	Rainier, Oreg.	Seattle, Wash.
81508		Ga. s.	Wildwood.	7	6	39.1	10.0	3.6	Pas.	2		1895	Gloucester, N. J.	Somers Point, N. J.
202280		St. s.	Wildwood.	22	15	66.0	14.5	4.7	Pas.	3		1905	Greenport, N. Y.	Do.
203428		Ga. s.	Wildwood.	14	13	39.2	10.6	4.1	Tow.	20		1906	Ketchikan, Alaska.	Ketchikan, Alaska.
203982		*Ga. p.	Wildwood.	20	11	43.0	10.0	2.5	Msc.	1		1906	St. Louis, Mo.	Itzehad, La.
208345		St. s.	WILDWOOD.	809	550	152.9	36.7	13.0	Pas.	8	650	1911	Port Richmond, N. Y.	Philadelphia, Pa.
210063		*Ga. p.	Wildwood.	14	14	52.2	10.2	2.2	Pas.	2	30	1900	St. Louis, Mo.	St. Louis, Mo.
81256		Ga. s.	Willford W. Fuller.	23	22	48.0	17.8	5.1	Frt.	2		1890	Bayport, N. Y.	New Bedford, Mass.
206498		Ga. s.	Willfred P.	9	9	31.1	10.4	4.7	Frt.	1	20	1909	Groton, Conn.	Newport, R. I.
80272		Ga. s.	Wilhelmina.	39	25	67.8	22.8	4.1	Frt.	6		1872	East Pascagoula, Miss.	New York, N. Y.
180711	K. M. N. C.	St. s.	WILHELMINA.	1,696	1,068	260.0	36.6	19.8	Frt.	25	725	1888	West Hartlepool, Eng.	Do.
203030		Ga. s.	Wilhelmina.	8	5	32.1	10.1	3.8	Pas.	2		1906	Ballard, Wash.	Nome, Alaska.
209997	L. B. H. F.	St. s.	WILHELMINA.	6,974	4,402	426.1	54.1	33.5	Pas.	106	6,000	1909	Newport News, Va.	San Francisco, Cal.
209905		Ga. s.	Wilhelmina.	25	17	45.2	13.0	6.2	Fsh.	5	32	1912	Seattle, Wash.	Seattle, Wash.
81733		St. s.	WILKESBARRE.	4,153	3,311	381.7	50.5	28.0	Frt.	22	2,100	1901	Buffalo, N. Y.	Buffalo, N. Y.
201355		St. s.	WILKES-BARRE.	1,197	814	191.4	44.0	15.8	Fer.	7	1,400	1904	Wilmington, Del.	New York, N. Y.
207537		Ga. s.	Willkin II.	15	10	37.6	12.9	6.0	Pas.	2		1910	Phillipsburg, Me.	Bath, Me.
209117	L. C. D. V.	St. s.	Willamette.	903	555	194.7	40.0	15.2	Frt.	27	700	1911	Fairhaven, Cal.	San Francisco, Cal.
81827		Ga. s.	Willamina.	10	9	31.0	12.0	3.8	Frt.	3		1902	Bridgeton, N. J.	Philadelphia, Pa.
203575		Ga. s.	Willapa.	11	8	51.0	14.0	3.0	Pas.	1		1906	South Bend, Wash.	Pt. Townsend, Wash.
206053	K. W. N. P.	St. s.	Willapa.	752	433	178.5	40.0	13.3	Frt.	19		1908	Raymond, Wash.	San Francisco, Cal.
80453		St. s.	Willard.	22	12	49.9	13.0	4.7	Tow.	4		1874	Portland, Me.	Portland, Me.
81420		St. s.	Willard.	35	17	60.8	14.4	6.4	Tow.	4		1892	Portsmouth, Va.	Norfolk, Va.
107196		Ga. s.	Willard.	12	9	37.5	15.6	4.5	Msc.	1		1895	Ransomville, N. C.	Newbern, N. C.
208170		Ga. s.	Willard.	8	6	28.4	11.8	2.2	Pas.	1	10	1906	Key West, Fla.	Key West, Fla.
210982		Ga. s.	Willard B.	64	44	73.3	17.8	7.3	Fsh.	5	125	1913	Port Blakely, Wash.	Seattle, Wash.
200802		St. s.	Willard C.	22	11	50.7	12.7	5.0	Tow.	2	35	1904	Eureka, Cal.	Eureka, Cal.
208146		St. s.	WILLARD L.	46	32	61.0	16.1	8.0	Fsh.	3	55	1910	Cleveland, Ohio.	Cleveland, Ohio.
202550		Ga. s.	Willard K. Osler.	8	5	31.1	11.1	5.8	Fsh.	2		1905	Friendship, Me.	S. W. Harbor, Me.
210488		St. s.	WILLARD U. TAYLOR.	244	166	96.5	30.0	12.3	Frt.	8	500	1913	Camden, N. J.	New York, N. Y.
81296		St. s.	Willit.	74	37	70.0	19.3	8.7	Frt.	4	200	1892	Tottenville, N. Y.	Do.
81758		*St. p.	Will H. Isom.	983	619	183.8	36.5	5.6	Pas.	36	880	1901	Ballard, Wash.	St. Michael, Alaska.
81016		St. s.	Will H. Wood.	44	22	72.2	16.6	7.6	Tow.	7		1884	New Orleans, La.	Pittsburgh, Pa.
208634		St. s.	Will and Frank.	25	17	57.0	15.8	5.9	Fsh.	3	65	1911	Erie, Pa.	Dunkirk, N. Y.
211703		*Ga. y.	Willena.	162	124	90.0	23.0	4.0	Yct.	3	60	1913	Chicago, Ill.	Chicago, Ill.
80307		Ga. s.	William.	33	16	54.6	14.0	6.8	Tow.	4		1872	New Brunswick, N. J.	New Haven, Conn.
206270	L. B. C. R.	St. s.	William Blundon.	240	129	127.4	22.8	10.4	Fsh.	27	500	1909	Solomons, Md.	Reedville, Va.
75381		St. s.	Wm. Bradley 2nd.	52	26	62.2	15.6	7.0	Tow.	5		1872	Philadelphia, Pa.	New York, N. Y.
212370		Ga. s.	Wm. Cary.	13	12	37.4	10.8	4.4	Pas.	1	25	1914	Grand Rapids, Mich.	Grand Haven, Mich.

1 Formerly ga. y. Blue Bird.

2 Formerly schr. J. M. Laudeman.

3 Formerly ga. y. Barnade.

4 Formerly st. y. Jessie.

5 Formerly *ga. p. Jinx II.

6 Formerly st. s. White Rose.

7 Formerly schr. J. M. Laudeman.

8 Formerly ga. y. Barnade.

9 Formerly st. y. Jessie.

10 Formerly *ga. p. Jinx II.

11 Formerly st. s. White Rose.

12 Formerly st. s. J. Warren Coulson.

13 Formerly st. s. Willard Clapp.

14 Formerly slp. American Eagle.

15 Formerly st. s. Peerless.

16 Rebuilt, 1895.

MERCHANT STEAM VESSELS OF THE UNITED STATES—Continued.

Official No.	Signal letters.	Rig.	Name of vessel.	Gross tonnage.	Net tonnage.	Length.	Breadth.	Depth.	Service.	Crew.	Indicated horsepower.	When built.	Where built.	Home port (where permanent document issues).
						Feet.	Feet.	Feet.						
210891	L. C. S. P.	St. s.	WILLIAM CHATHAM.....	1,600	915	234.5	42.7	14.5	Frt.	31	1,250	1913	San Francisco, Cal.....	Portland, Me.
81050	K. W. M. N.	St. s.	William Chisholm.....	1,581	1,246	246.6	36.9	19.4	Frt.	17	550	1884	Cleveland, Ohio.....	Boston, Mass.
80665		St. s.	William Coleman.....	21	10	53.0	13.7	5.6	Tow.	3		1863	Athens, N. Y.....	Newark, N. J.
81424	K. P. M. N.	St. s.	William Coley.....	193	116	121.5	26.0	8.7	Wrk.	9	310	1863	Tottenville, N. Y.....	New York, N. Y.
81328		St. s.	William Conners.....	15	10	41.4	11.1	4.1	Pas.	3		1861	Brewer, Me.....	Bangor, Me.
80636		St. s.	William Cramp.....	56	28	69.0	17.5	7.5	Tow.	4		1877	Philadelphia, Pa.....	Philadelphia, Pa.
81431		St. s.	Wm. Dickinson.....	78	49	78.2	19.5	10.9	Tow.	8		1863	Benton Harbor, Mich.....	Chicago, Ill.
81216		St. s.	Wm. Dinsdale.....	44	22	57.0	16.5	7.3	Wat.	3		1889	Brooklyn, N. Y.....	New York, N. Y.
81800	*St. p.	St. s.	Wm. Drews.....	55	55	84.0	21.5	3.8	Tow.	4		1901	Morgan City, La.....	Brashear, La.
81702		St. s.	WILLIAM EDENBORN.....	5,910	4,531	478.0	52.0	30.0	Frt.	25	1,900	1900	West Bay City, Mich.....	Duluth, Minn.
212220	*St. p.	St. s.	Wm. EDENBORN.....	267	267	143.0	33.1	6.5	Tow.	16	1,400	1913	Ambridge, Pa.....	New Orleans, La.
80726		St. s.	William Edwards.....	1,272	973	226.0	35.8	18.2	Frt.	15	400	1879	Abbotts Bridge, Ohio.....	Sandusky, Ohio.
81670		St. p.	Wm. Elliott.....	98	83	101.0	31.0	5.4	Pas.	5	75	1899	Georgetown, S. C.....	Georgetown, S. C.
81771		St. s.	William Engel.....	47	32	63.1	17.5	7.2	Fah.	4		1901	Manitowoc, Wis.....	Milwaukee, Wis.
26512		St. p.	William Fletcher.....	159	95	143.0	22.0	8.8	Pas.	6	500	1864	Keyport, N. J.....	New York, N. Y.
106555		St. s.	Wm. G.....	18	9	52.6	15.0	6.0	Tow.	3	145	1888	Tonawanda, N. Y.....	Buffalo, N. Y.
201048	*St. p.	St. s.	Wm. Garig.....	193	193	175.0	35.0	5.2	Pas.	42	209	1904	Jeffersonville, Ind.....	New Orleans, La.
81480		St. s.	William Hengerer.....	125	90	91.0	17.6	9.6	Frt.	4	75	1894	Phoenix, N. Y.....	Buffalo, N. Y.
81011		St. s.	William Kelsor.....	10	5	41.0	12.6	3.4	Mac.	1		1883	York County, Va.....	Newport News, Va.
81592	*St. p.	St. s.	William Kyle.....	35	23	89.4	18.7	3.0	Frt.	5		1897	Franklin, La.....	Brashear, La.
205186		St. s.	WILLIAM LIVINGSTONE.....	6,634	4,927	522.0	58.3	32.0	Frt.	26	1,800	1908	Ecorse, Mich.....	Duluth, Minn.
207137		St. s.	Wm. Logan.....	17	9	57.0	14.6	3.6	Frt.	1	100	1909	Buffalo, N. Y.....	Buffalo, N. Y.
205239		St. s.	William M.....	87	87	100.0	22.0	4.8	Frt.	5	40	1908	Wilmington, N. C.....	Wilmington, N. C.
206728		St. s.	William McAllister.....	139	94	85.0	23.0	10.1	Tow.	5	400	1909	Brooklyn, N. Y.....	New York, N. Y.
81459		St. p.	William McAvoy.....	31	15	56.0	14.5	6.6	Tow.	4		1893	Bordentown, N. J.....	Philadelphia, Pa.
81773	*St. p.	St. s.	Wm. McClellan.....	185	185	150.0	28.0	4.5	Tow.	5	589	1901	Jeffersonville, Ind.....	St. Louis, Mo.
81736		St. s.	William McKinley.....	14	13	45.8	14.9	4.0	Oys.	2		1901	Patchogue, N. Y.....	Greenport, N. Y.
207374		St. s.	Wm. McKinley.....	9	8	30.0	9.8	3.5	Fsh.	2	8	1897	Seul Choix Point, Mich.....	Grand Haven, Mich.
80552		St. s.	William Marvel.....	86	58	87.0	23.5	6.7	Frt.	5		1875	Fall River, Mass.....	New York, N. Y.
81804		St. s.	WILLIAM NOTTINGHAM.....	4,234	3,070	376.5	50.0	29.0	Pas.	22	1,200	1902	Buffalo, N. Y.....	Oswego, N. Y.
81870		St. s.	Wm. Penn.....	8	8	38.9	14.6	3.6	Oys.	1		1903	Forked River, N. J.....	Philadelphia, Pa.
211594		St. s.	William Pitt.....	8	5	35.0	10.3	3.6	Pas.	2	25	1913	Dames Point, Fla.....	Jacksonville, Fla.
116443		St. s.	Wm. Reinhart.....	56	31	70.2	17.0	7.6	Tow.	4		1891	Baltimore, Md.....	New York, N. Y.
80918		St. s.	William Rollar.....	28	14	56.0	15.8	7.6	Tow.	3		1882	Saugatuck, Mich.....	Cleveland, Ohio.
202254		St. s.	WILLIAM ROWLAND.....	129	88	80.6	20.5	10.5	Tow.	4	500	1905	Chester, Pa.....	New York, N. Y.
211532		St. p.	William Ruprecht.....	56	56	87.0	23.0	3.5	Frt.	12	75	1913	Jeffersonville, Ind.....	St. Louis, Mo.
206437		St. s.	William S.....	8	6	33.8	11.8	4.3	Fah.	2	18	1909	Erie, Pa.....	Cleveland, Ohio.
81021		St. s.	William Schaubel, sr.....	45	22	63.5	16.0	6.7	Tow.	5		1884	Philadelphia, Pa.....	New York, N. Y.
80722		St. s.	William Scott.....	9	9	34.1	13.3	3.5	Mac.	1		1878	Rockaway, N. Y.....	Do
80745		St. s.	William Sprague.....	45	24	68.4	16.2	7.5	Tow.	5		1880	Boston, Mass.....	Boston, Mass.
81152		St. s.	Wm. Stevenson.....	34	23	50.5	14.8	8.8	Tow.	3		1887	Buffalo, N. Y.....	Buffalo, N. Y.
201211		St. s.	William Tell.....	13	9	33.0	10.6	4.0	Pas.	1		1904	Dewatto, Wash.....	Pt. Townsend, Wash.
201536		St. s.	William Tell.....	15	8	42.9	16.5	3.4	Oys.	4		1904	Blox, Mich.....	New Orleans, La.
200549		St. s.	William Tracy.....	62	42	69.0	18.0	7.4	Tow.	4		1903	Port Richmond, N. Y.....	New York, N. Y.
81105		St. s.	Wm. A. Cumming.....	76	40	65.0	16.3	5.7	Oys.	6		1885	South Norwalk, Conn.....	Greenport, N. Y.
200355		St. s.	WILLIAM A. FIELD.....	114	61	71.0	20.0	12.5	Tow.	5	1,000	1909	Cleveland, Ohio.....	Duluth, Minn.
81025		St. s.	Wm. A. Haskell.....	1,530	1,440	242.5	37.0	14.2	Frt.	17	600	1884	Detroit, Mich.....	Ogdensburg, N. Y.
76883		St. s.	William A. Hazard.....	372	267	154.8	29.8	11.8	Frt.	12	793	1890	Sheboygan, Wis.....	Port Huron, Mich.
207468		St. s.	William A. Jamison.....	229	116	98.0	27.5	13.5	Tow.	6	1,000	1910	Noank, Conn.....	New York, N. Y.
81001		St. s.	Wm. A. Johnson.....	25	12	55.5	14.9	6.6	Tow.	3		1883	Baltimore, Md.....	Baltimore, Md.
205680		St. s.	WILLIAM A. MCGONAGLE.....	275	183	110.0	28.0	15.0	Frd.	9	900	1906	Lorain, Ohio.....	Duluth, Minn.
202305		St. s.	WILLIAM A. PAINE.....	5,798	4,435	480.0	52.0	30.0	Frt.	22	1,500	1905	Cleveland, Ohio.....	Cleveland, Ohio.
202311		St. s.	WILLIAM A. ROGERS.....	6,524	5,101	525.0	55.0	31.0	Pas.	24	1,800	1905	Lorain, Ohio.....	Buffalo, N. Y.
80352		St. s.	Wm. A. Wells.....	68	40	70.5	17.0	8.2	Fah.	19		1873	Bristol, Me.....	Newport, R. i.
81508		St. s.	William B. Blades, jr.....	62	34	61.0	16.7	5.8	Pas.	5		1902	Newbern, N. C.....	Newbern, N. C.
204121		St. s.	WILLIAM B. DAYOCK.....	4,468	3,246	420.0	52.0	23.0	Frt.	23	1,400	1907	St. Clair, Mich.....	Cleveland, Ohio.
207381		St. s.	WILLIAM B. DICKSON.....	7,568	5,712	580.0	58.2	33.2	Frt.	25	1,800	1910	Ecorse, Mich.....	Duluth, Minn.
81486		St. s.	Wm. B. Kirk.....	116	93	92.2	14.1	4.0	Frt.	6	60	1887	Baldwinsville, N. Y.....	Buffalo, N. Y.
200859		St. s.	William B. Murray.....	390	172	151.6	24.1	13.0	Fsh.	34	700	1912	Rockland, Me.....	New York, N. Y.
207252		St. s.	WILLIAM B. SCHILLER.....	7,521	5,819	580.0	58.0	32.0	Frt.	25	1,880	1909	Lorain, Ohio.....	Duluth, Minn.
81674		St. s.	Wm. B. Tension.....	18	11	60.5	17.5	4.5	Oys.	2		1899	Crab Island, Md.....	Norfolk, Va.
208346		St. s.	WILLIAM C. AONEW.....	6,533	4,985	532.0	58.0	31.0	Frt.	27	1,760	1911	Lorain, Ohio.....	Cleveland, Ohio.
202300		St. s.	Wm. D. Ames.....	30	21	61.3	15.0	6.0	Pas.	9	50	1905do.....	Sandusky, Ohio.
212197		St. s.	WILLIAM D. CRAWFORD.....	6,385	4,899	504.0	54.0	30.0	Frt.	25	1,800	1914	Lorain, Ohio.....	Duluth, Minn.
10655		St. s.	Wm. E. Cleary.....	41	20	62.0	16.6	7.3	Tow.	5		1864	Philadelphia, Pa.....	Boston, Mass.
81166		St. s.	Wm. E. Cleary.....	140	110	98.0	17.5	9.0	Frt.	4	120	1884	Lockport, N. Y.....	New York, N. Y.
202296		St. s.	Wm. E. Cleary.....	90	61	75.8	19.8	11.8	Tow.	9		1904	Newburgh, N. Y.....	Albany, N. Y.
202296		St. s.	WILLIAM E. COREY.....	6,263	5,046	557.8	58.0	26.5	Frt.	25	1,900	1905	Chicago, Ill.....	Duluth, Minn.
80991		St. s.	Wm. E. Cox.....	25	22	46.1	17.3	5.6	Frt.	1		1883	Milford, Del.....	Patchogue, N. Y.
81437		St. s.	William E. Doron.....	171	142	79.4	23.0	8.6	Frt.	5		1883	Philadelphia, Pa.....	Burlington, N. J.
81683		St. s.	WILLIAM E. REIS.....	4,426	2,832	416.0	50.0	24.0	Frt.	20	1,700	1890	Cleveland, Ohio.....	Cleveland, Ohio.
81807		St. s.	Wm. F. Fitch.....	3,629	2,632	346.0	48.0	28.0	Frt.	21	1,420	1902	Wyandotte, Mich.....	Do.

1 Formerly st. s. a H. A. Campaigni.
 b Albert Little.
 2 Formerly at. a. Stella.

3 Formerly *st. p. C. C. K.
 4 Formerly st. s. John Schroeder.

5 Formerly st. s. a General U. S. Grant.
 b Mary R. McKillop.

MERCHANT STEAM VESSELS OF THE UNITED STATES—Continued.

Official No.	Signal letters.	Rtg.	Name of vessel.	Gross tonnage.	Net tonnage.	Length.	Breadth.	Depth.	Service.	Crew.	Indicated horsepower.	When built.	Where built.	Home port (where permanent document issues).
206378	L. B. T. D.	St. s.	Wm. F. HERRIN.....	4,938	3,143	378.0	52.1	29.5	Oil.	40	2,000	1911	Newport News, Va.	San Francisco, Cal.
81493	K.M.C.W.	St. s.	Wm. F. McCAULEY.....	149	74	90.0	21.0	11.2	Tow.	7	640	1894	Camden, N. J.	Savannah, Ga.
81845		St. s.	Wm. F. Pletsz.....	29	17	62.6	14.0	3.4	Tow.	3		1902	Vernillon, Ohio	Cleveland, Ohio.
81099		St. s.	William F. Reed.....	30	15	57.7	13.2	5.8	Drg.	4		1885	Glenwood, N. Y.	New York, N. Y.
91372		St. p.	William F. Romer.....	880	503	221.7	52.9	12.3	Pas.	33	900	1881	Baltimore, Md.	Do.
202542		St. s.	WILLIAM G. MATHER.....	6,838	5,183	513.0	60.2	32.0	Frt.	22	2,000	1905	Ecorse, Mich.	Marquette, Mich.
63046		St. s.	William G. Potty.....	481	320	162.0	36.0	8.8	Lgt.	11	268	1901	West Bay City, Mich.	Cleveland, Ohio.
81723		St. s.	Wm. G. Williams.....	30	20	50.1	15.4	6.5	Tow.	2		1900	East Boston, Mass.	Boston, Mass.
81744		St. s.	Wm. H. Baldwin.....	38	26	54.0	16.8	6.8	Tow.	4		1901	New Baltimore, N. Y.	Albany, N. Y.
80445		St. s.	William H. Beard.....	28	14	54.0	14.7	6.2	Tow.	5		1874	Brooklyn, N. Y.	New York, N. Y.
81237		Ga. s.	Wm. H. Bunting.....	15	15	56.3	15.0	4.4	Frt.	1		1889	Ortola, Md.	Norfolk, Va.
80970		St. s.	William H. Clark.....	69	34	74.1	18.0	8.0	Pas.	5		1883	Boston, Mass.	Boston, Mass.
90674		Ga. s.	William H. Davidson.....	10	9	33.2	12.0	5.0	Fsh.	2		1878	New London, Conn.	Castine, Me.
212354		St. s.	WILLIAM H. DONNER.....	6,311	4,843	504.0	54.0	30.0	Frt.	20	1,900	1914	Ashabula, Ohio	Cleveland, Ohio.
81358		St. s.	Wm. H. Gallison.....	58	29	68.9	18.2	8.4	Tow.	5		1893	Boston, Mass.	Fall River, Mass.
81901		St. s.	WILLIAM H. GRATWICK.....	4,776	3,352	416.0	50.0	28.0	Frt.	20	1,600	1902	Cleveland, Ohio	Cleveland, Ohio.
81846		St. s.	Wm. H. Kinch.....	58	39	68.0	17.0	9.0	Tow.	3		1902	Ferrysburg, Mich.	Duluth, Minn.
81261		St. s.	Wm. H. Lee.....	281	140	124.7	29.7	11.7	Frt.	10		1889	Brooklyn, N. Y.	Wilmington, Del.
81628	K. N. R. F.	St. s.	William H. Moody.....	259	176	115.0	27.5	9.2	Frt.	6	360	1898	Essex, Mass.	Gloucester, Mass.
204277	K.W.F.G.	St. s.	William H. Murphy.....	923	673	190.8	39.6	12.6	Frt.	20		1907	Hoquiam, Wash.	Los Angeles, Cal.
80488		Ga. s.	William H. Phillips.....	10	9	35.0	12.8	3.4	Msc.	2		1874	Patchogue, N. Y.	Newark, N. J.
96285		Ga. s.	Wm. H. Robbins.....	20	18	39.0	16.6	4.9	Oys.	2		1895	do.	Patchogue, N. Y.
81134		Ga. s.	William H. Rowe.....	16	15	45.5	15.6	4.0	Oys.	1		1886	Bay Shore, N. Y.	Do.
81117		Ga. s.	Wm. H. Sharpe.....	7	6	37.3	12.1	3.3	Frt.	1		1886	Patchogue, N. Y.	Do.
81118		Ga. s.	William H. Starbuck.....	53	50	75.6	21.0	9.5	Msc.	9		1886	Tottenville, N. Y.	Newport, R. I.
200536		St. s.	William H. Taylor.....	226	153	108.3	26.2	12.1	Tow.	10	750	1903	Noank, Conn.	New York, N. Y.
206076		St. s.	WILLIAM H. TRUESDALE.....	5,057	3,764	432.0	52.0	28.0	Frt.	23	1,600	1908	Lorain, Ohio	Buffalo, N. Y.
81749		St. s.	Wm. H. Wickham.....	33	22	58.2	13.9	5.6	Far.	4		1883	Brooklyn, N. Y.	New York, N. Y.
81164		St. s.	Wm. H. Wolf.....	2,265	1,791	285.0	42.3	19.2	Frt.	16	800	1887	Milwaukee, Wis.	Milwaukee, Wis.
206180		St. s.	WILLIAM H. WOLF.....	6,281	4,767	504.0	54.0	30.0	Frt.	20	1,600	1908	Lorain, Ohio	Chicago, Ill.
81757		St. s.	William H. Yerkes, jr.....	59	40	73.0	18.0	8.4	Tow.	8		1901	Solomons, Md.	Boston, Mass.
80789		Ga. s.	William I. Hume.....	14	14	42.6	10.7	3.8	Frt.	2		1880	Onancock, Va.	Norfolk, Va.
81027		St. s.	Wm. J. Averell.....	1,603	1,425	241.7	36.7	14.5	Frt.	16	600	1884	Detroit, Mich.	Ogdensburg, N. Y.
81724		Ga. s.	Wm. J. Blankford.....	28	18	66.0	18.1	4.4	Frt.	4		1900	Cambridge, Md.	Baltimore, Md.
81663		St. s.	Wm. J. Bradley.....	99	67	84.0	19.5	9.5	Tow.	10		1900	Camden, N. J.	Philadelphia, Pa.
206935		St. s.	Wm. J. Conway.....	65	44	58.7	19.5	8.5	Tow.	4	200	1908	Tottenville, N. Y.	New York, N. Y.
203421		St. s.	William J. Dalley.....	80	54	70.6	20.4	9.0	Tow.	5		1906	do.	Do.
204417		St. s.	WILLIAM J. FILBERT.....	7,982	6,189	685.0	60.0	32.0	Frt.	25	1,880	1907	Lorain, Ohio	Duluth, Minn.
212224		St. s.	WILLIAM J. GAYNOR.....	270	183	109.3	24.9	13.4	Frb.	12	950	1914	Elizabethport, N. J.	New York, N. Y.
211687		St. s.	William J. Gillen.....	203	130	98.9	32.6	9.7	Frt.	5	300	1913	Tottenville, N. Y.	Do.
200546		St. s.	Wm. J. Kelly.....	42	28	66.4	18.8	6.4	Pas.	8		1903	Soranton, Miss.	Galveston, Tex.
81119		St. s.	Wm. J. McCaldin.....	75	37	77.3	19.7	8.2	Tow.	4		1886	Athens, N. Y.	New York, N. Y.
206789		St. s.	Wm. J. McCarthy.....	98	40	82.0	21.0	10.3	Tow.	8	550	1912	Ferrysburg, Mich.	Chicago, Ill.
207790		St. s.	WILLIAM J. OLCOTT.....	7,568	5,712	590.0	58.2	33.2	Frt.	25	1,800	1910	Ecorse, Mich.	Duluth, Minn.
81623		St. s.	Wm. J. Wade.....	19	10	49.3	13.8	6.0	Tow.	4		1891	Jersey City, N. J.	New York, N. Y.
81635		St. s.	WILLIAM K. KAVANAUGH.....	203	138	124.5	20.2	9.3	Tow.	5	598	1898	Dubuque, Iowa	New Orleans, La.
81747		St. s.	WILLIAM L. BROWN.....	4,904	3,879	430.0	50.2	24.4	Frt.	25	1,700	1901	Chicago, Ill.	Duluth, Minn.
203441		St. s.	Wm. L. Parkhurst.....	50	39	69.8	16.6	5.2	Far.	4		1906	Croton, N. Y.	New York, N. Y.
81002		St. s.	Wm. L. Proctor.....	117	58	104.0	20.0	10.0	Tow.	9	325	1883	Buffalo, N. Y.	Ogdensburg, N. Y.
81283		St. s.	William L. Scott.....	54	27	67.9	17.4	10.0	Tow.	3		1890	do.	Buffalo, N. Y.
111172		St. s.	WILLIAM L. STRONG.....	203	138	102.0	24.0	12.6	Frb.	10	400	1898	Camden, N. J.	New York, N. Y.
205414		Ga. s.	Wm. L. Warner.....	10	8	31.4	9.0	3.7	Fsh.	2	10	1902	Manitowoc, Wis.	Grand Haven, Mich.
81132		Ga. s.	Wm. M. Brittain.....	10	10	44.0	13.0	3.0	Frt.	1		1886	Nansemond Co., Va.	Norfolk, Va.
81154		St. s.	William M. Dove.....	18	9	50.0	13.5	6.5	Tow.	3		1887	Baltimore, Md.	Philadelphia, Pa.
80330		St. s.	Wm. M. Flanders.....	58	29	75.4	15.7	7.5	Pas.	6		1872	East Boston, Mass.	Pensacola, Fla.
81092		St. s.	William M. Merwin.....	111	75	78.2	17.4	6.8	Oys.	7		1885	Milford, Conn.	Greenport, N. Y.
81841		Ga. s.	Wm. M. Upshur.....	12	9	56.0	15.0	3.0	Frt.	1		1902	Oyster, Va.	Norfolk, Va.
200478	K. S. T. D.	St. s.	WILLIAM M. WADLEY.....	154	104	89.7	21.5	10.5	Tow.	6	500	1903	Chester, Pa.	New York, N. Y.
81003		Ga. s.	William M. Walker.....	19	18	45.6	15.0	4.6	Frt.	2		1883	Edgartown, Mass.	Kennebunk, Me.
80436		St. s.	William N. Beach.....	49	33	69.0	17.4	7.2	Tow.	5		1873	Philadelphia, Pa.	New York, N. Y.
26585		Ga. s.	Wm. P. Boggs.....	35	33	56.0	20.0	5.0	Frt.	2	24	1864	Staten Island, N. Y.	Vineyard Haven, Mass.
81217		St. s.	Wm. P. Congdon.....	68	34	75.2	18.0	7.8	Pas.	7		1889	Camden, N. J.	Savannah, Ga.
200451		St. s.	William P. Donnelly.....	54	37	62.7	17.3	7.5	Tow.	3		1903	Buffalo, N. Y.	Buffalo, N. Y.
81705	L.B.G.V.	St. s.	WILLIAM P. PALMER.....	2,293	1,609	242.0	42.0	26.6	Frt.	24	900	1900	Cleveland, Ohio	Philadelphia, Pa.
208157		St. s.	WILLIAM P. PALMER.....	7,602	5,748	580.0	58.2	33.2	Frt.	25	1,800	1910	Ecorse, Mich.	Duluth, Minn.
86026		St. s.	William P. Rend.....	2,323	1,697	287.0	40.0	23.6	Frt.	10	900	1888	West Bay City, Mich.	Chicago, Ill.
202859		St. s.	WILLIAM P. SNYDER.....	6,939	5,492	530.0	56.2	32.0	Frt.	21	1,700	1906	Ecorse, Mich.	Cleveland, Ohio.
206662		St. s.	WILLIAM P. SNYDER, JR.....	8,803	6,650	590.0	64.2	34.2	Frt.	24	2,500	1912	do.	Pittsburg, Pa.
202565		Ga. s.	William R. Hearst.....	10	8	41.5	13.1	5.5	Frt.	2		1896	East Machias, Me.	Lubec, Me.
81697		St. s.	WILLIAM R. LINN.....	4,328	3,196	400.0	48.3	23.9	Frt.	25	1,800	1898	Chicago, Ill.	Duluth, Minn.
81297		St. s.	Wm. S. Brusstar.....	45	22	60.0	17.2	7.6	Frt.	5		1890	Baltimore, Md.	New York, N. Y.
81806		St. s.	William S. Brusstar.....	174	99	132.0	20.0	9.6	Oy.	6	275	1902	do.	Reedville, Va.

1 Formerly st. p. Mason L. Weems.

2 Formerly Wm. E. Chapman.

3 Formerly ga. s. Henry D. Simlinson.

4 Formerly st. s. William M. Mills.

5 Formerly st. s. Harold.

6 Formerly st. s. Robert A. Van Wyck.

7 Formerly st. s. George G. Hadley.

MERCHANT STEAM VESSELS OF THE UNITED STATES—Continued.

Official No.	Signal letters.	Rig.	Name of vessel.	Gross tonnage.	Net tonnage.	Length.	Breadth.	Depth.	Service.	Crew.	Indicated horsepower.	When built.	Where built.	Home port (where permanent document issues.)
						Feet.	Feet.	Feet.						
80149		St. s.	Wm. S. Earl	24	12	55.0	14.8	5.8	Tow.	2		1859	Philadelphia, Pa.	Albany, N. Y.
81791		St. s.	WILLIAM S. MACK	3,720	2,785	346.0	48.0	28.0	Frt.	20	1,250	1901	Lorain, Ohio	Cleveland, Ohio.
80751		St. s.	Wm. S. McGowan	124	66	80.3	26.0	8.0	Frt.	2	51	1880	Boston, Mass.	Boston, Mass.
80501		St. s.	Wm. S. Stokley	83	83	96.5	18.0	8.4	Pol.	14		1875	Philadelphia, Pa.	Philadelphia, Pa.
95401		St. s.	William T. Cox	78	40	82.0	19.0	8.8	Tow.	5		1875	do	Newark, N. J.
136283		St. s.	Wm. T. Lanchraft	65	45	66.0	20.4	6.6	Oys.	5		1877	Norwalk, Conn.	New Haven, Conn.
210075		Ga. s.	William T. Muir	65	43	80.0	19.7	7.9	Frt.	7	140	1912	Astoria, Ore.	Ketchikan, Alaska.
81393		Ga. s.	William T. Stallings	17	10	59.7	15.8	4.1	Frt.	2		1892	Orlolo, Md.	Baltimore, Md.
81694		St. s.	Wm. Castle Rhodes	2,176	1,340	242.0	42.0	26.6	Pas.	17	1,200	1900	Lorain, Ohio	Buffalo, N. Y.
81857		St. s.	WILLIAM HENRY MACK	3,781	2,923	354.0	48.0	28.0	Frt.	20	1,300	1903	Cleveland, Ohio	Cleveland, Ohio.
201430		Ga. s.	Wm. W. Clark	11	9	38.0	12.2	5.1	Fah.	2		1904	Jonesport, Me.	Machias, Me.
81455		Ga. s.	Wm. W. Crowell	20	13	60.0	17.1	4.4	Pas.	3		1893	Orlolo, Md.	Baltimore, Md.
202811		St. s.	William V. R. Smith	207	108	95.0	25.3	12.6	Tow.	6	650	1905	Noank, Conn.	New York, N. Y.
81835		Ga. s.	Wm. and John	14	9	40.3	12.5	4.3	Frt.	1	18	1902	Port Gamble, Wash.	Seattle, Wash.
81170		Ga. s.	Williams Brothers	6	6	24.6	12.3	3.8	Fsh.	2		1887	Noank, Conn.	Newport, R. I.
209024		*Ga. p.	Williamson	20	14	53.4	17.5	2.5	Fer.	1	8	1908	Nashville, Tenn.	Nashville, Tenn.
80398		Ga. s.	Wille	14	10	37.4	13.7	4.4	Frt.	2		1874	Charleston, S. C.	Charleston, S. C.
80616		Ga. s.	Wille	13	12	34.0	13.5	5.0	Mis.	2		1877	Noank, Conn.	New York, N. Y.
81101		St. s.	Wille	38	19	56.0	16.0	6.9	Tow.	4		1885	Brooklyn, N. Y.	Do.
81506		Ga. s.	Wille	11	10	36.6	14.4	4.0	Frt.	1		1896	Portsmouth, Va.	Norfolk, Va.
207124		Ga. s.	Wille	10	9	30.4	10.3	3.8	Fsh.	2	20	1895	Bay City, Mich.	Grand Haven, Mich.
81533		St. s.	Wille	14	9	40.2	14.0	4.8	Tow.	3		1896	Philadelphia, Pa.	Philadelphia, Pa.
205132		St. s.	Wille	14	14	46.9	10.8	8.9	Msc.	3	25	1908	Beaumont, Tex.	Port Arthur, Tex.
205570		Ga. s.	Wille	11	8	40.2	10.1	2.9	Msc.	2	20	1908	Jacksonville, Fla.	Jacksonville, Fla.
208518		Ga. s.	Wille	20	14	55.7	12.8	4.6	Tow.	3	75	1911	Westlake, La.	Jacksonville, Tex.
208527		St. s.	Wille	9	8	41.0	10.0	3.0	Frt.	2	15	1910	Georgetown, N. S. C.	Georgetown, S. C.
203370		*Ga. p.	Wille B.	14	14	50.8	10.0	2.3	Tow.	2		1906	Tyrone, Ky.	Louisville, Ky.
80317		St. s.	Wille Brown	19	10	47.0	13.0	6.0	Tow.	5		1871	Buffalo, N. Y.	Duluth, Minn.
81838		Ga. s.	Wille F.	6	5	40.3	13.0	2.9	Oys.	2		1900	Hopkins, Va.	Cape Charles, Va.
202874		Ga. s.	Wille K.	13	11	42.2	15.3	3.6	Oys.	3		1906	Patchogue, N. Y.	Patchogue, N. Y.
81731		Ga. s.	Wille M.	14	12	56.0	14.3	3.6	Fsh.	4		1900	Greenport, N. Y.	Greenport, N. Y.
81421		Ga. s.	Wille R.	9	8	35.0	13.0	3.9	Fsh.	2		1892	Biloxi, Miss.	Gulfport, Miss.
201453		Ga. s.	Wille R.	17	13	60.0	14.9	3.4	Pas.	4		1904	Bon Secour, Ala.	Mobile, Ala.
81864		St. s.	Wille Welch	46	31	51.9	16.8	9.2	Tow.	4	75	1903	South Amboy, N. J.	New York, N. Y.
81366		Ga. s.	Wille E. Morse	9	9	32.4	12.0	6.2	Msc.	1		1892	Friendship, Me.	Southwest Harbor, Me.
81230		Ga. s.	Wille J. Gibson	9	9	58.5	15.2	4.1	Frt.	2		1889	Solomons Island, Md.	Annapolis, Md.
81798		Ga. s.	Wille N. Johnson, jr.	19	14	54.6	17.0	2.6	Msc.	4		1901	Biloxi, Miss.	Gulfport, Miss.
204363		Ga. s.	Wills W.	10	9	38.0	11.3	4.9	Fsh.	2		1907	Erie, Pa.	Erie, Pa.
81768		Ca. y.	Wills T.	24	20	49.7	12.0	5.0	Yct.	2		1901	New York, N. Y.	New York, N. Y.
208397		St. s.	WILLIS L. KING	7,568	5,712	580.0	68.2	33.2	Frt.	24	1,800	1911	Ecorse, Mich.	Duluth, Minn.
209637		Ca. s.	Willmetta	9	5	46.5	10.3	4.2	Frt.	2	37	1910	Poquoson, Va.	Reedville, Va.
81457		Ca. s.	Will-o'-the-Wisp	8	7	31.9	11.9	4.6	Oys.	2		1893	Bridgeport, Conn.	Bridgeport, Conn.
81661		Ca. s.	Willow	10	8	30.0	12.8	4.8	Msc.	0		1890	Brooklyn, N. Y.	New York, N. Y.
200014		St. s.	Willow	18	13	71.6	14.3	3.0	Pas.	3		1903	St. Joseph, Mich.	Niagara Falls, N. Y.
26492		Ca. s.	Willow Brook	11	9	37.5	14.6	3.6	Pas.	1		1857	East Hartford, Conn.	New York, N. Y.
206981		Ca. s.	Willow H.	7	6	32.3	8.2	3.4	Fer.	1	16	1903	Northport, Mich.	Grand Haven, Mich.
207464		Ca. y.	Wilmarth	12	8	35.0	11.4	3.3	Yct.	1	15	1910	Seattle, Wash.	Seattle, Wash.
81793		Ca. s.	Wilmer T.	9	7	39.0	13.7	3.5	Frt.	1		1901	Kings Point, Va.	Norfolk, Va.
80884		St. s.	Wilmington	161	110	122.7	22.5	6.7	Pas.	8	200	1882	Philadelphia, Pa.	Wilmington, N. C.
81704		St. s.	WILMINGTON	225	93	88.0	22.0	12.2	Tow.	6	650	1900	Wilmington, Del.	New York, N. Y.
211692		St. s.	Wilmington	1,008	570	199.0	41.6	15.4	Frt.	22	600	1913	North Bend, Creg.	San Francisco, Cal.
206348		Ca. y.	Wilmotline	37	25	57.3	12.8	5.2	Yct.	4		1909	Chessa Louskee, Fla.	Tampa, Fla.
204238		St. s.	WILPEN	7,612	5,851	554.0	58.2	33.0	Frt.	22	2,000	1907	Ecorse, Mich.	Cleveland, Ohio.
215811		Ca. y.	Wilrose II.	44	37	70.8	17.6	7.2	Yct.	4	80	1908	Stamford, Conn.	Jacksonville, Fla.
209751		Ca. s.	Wilson	32	27	58.5	14.3	5.1	Pas.	2	80	1912	Astoria, Creg.	Pt. Townsend, Wash.
211971		Ca. s.	Wilson	28	19	45.5	13.7	6.3	Fsh.	5	40	1914	Seattle, Wash.	Seattle, Wash.
81663		St. s.	Wilson P. Foss	58	39	64.2	18.0	8.1	Tow.	4		1899	Brooklyn, N. Y.	Albany, N. Y.
81232		Ca. s.	Wilsona	12	12	41.4	13.9	3.4	Frt.	3		1899	Pocomoke City, Md.	Norfolk, Va.
206352		Ca. s.	Wilton	11	9	38.5	9.8	4.5	Pas.	1	8	1909	Brooklyn, N. Y.	New York, N. Y.
80960		Ca. s.	Winant W. Weir	13	11	31.0	15.5	4.6	Msc.	1		1883	Glenwood, N. Y.	Do.
157591		St. s.	Windber	107	73	80.4	21.0	9.7	Tow.	6	170	1900	Noank, Conn.	Do.
202174		St. s.	WINDBER	2,572	1,951	290.0	40.1	21.9	Frt.	25	760	1889	West Hartlepool, Eng.	Pt. Townsend, Wash.
81302		St. s.	Windsor	102	67	81.5	24.0	8.5	Frt.	6	160	1890	Tottenville, N. Y.	New York, N. Y.
81475		†St.	Windsor	193	140	74.4	50.0	4.0	Fer.	2	35	1894	Summersville, N. Y.	Rochester, N. Y.
205254		Ca. s.	Winshaven	15	10	48.3	12.4	5.1	Pas.	1	50	1903	San Francisco, Cal.	San Francisco, Cal.
81413		St. s.	Winfield S. Cahill	54	28	71.0	18.5	8.0	Tow.	7		1892	Baltimore, Md.	Philadelphia, Pa.
210003		St. s.	Winfield S. Cahill	269	172	137.0	24.5	11.1	Fsh.	30	700	1912	Solomons, Md.	Reedville, Va.
81621		Ca. s.	Wing It.	14	11	43.5	14.5	4.5	Frt.	2		1898	Patchogue, N. Y.	Charleston, S. C.
200314		Ca. y.	Wing and Wing	16	12	45.3	9.8	7.2	Yct.	2	20	1903	Newport, R. I.	Cleveland, Ohio.
81626		St. s.	WINFRED	2,551	1,520	283.5	42.2	21.1	Oil.	27	1,200	1898	Bath, Me.	Port Arthur, Tex.
206380		Ca. s.	Winfred	25	22	44.9	13.0	5.0	Pas.	2	25	1909	Islip, N. Y.	Patchogue, N. Y.
211798		Ca. s.	Winfred	20	18	50.0	9.5	2.8	Pas.	2	72	1913	Wrangell, Alaska	Wrangell, Alaska.
211357		Ca. s.	Winfred D.	28	26	60.0	13.5	5.1	Fsh.	2	55	1913	Shakan, Alaska	Do.
200417		*St. p.	Winifrede	97	97	119.4	24.9	4.6	Tow.	7		1903	Marietta, Ohio	Wheeling, W. Va.

1 Formerly st. s. Hudson.
 2 Formerly st. s. Enterprise.

3 Formerly ga. y. (a) Cynthia H.
 (b) Tarpon.

4 Formerly st. s. D. B. Dearborn.
 5 Formerly British st. s. Daventry.
 † Chain ferry.

MERCHANT STEAM VESSELS OF THE UNITED STATES—Continued.

Official No.	Signal letters.	Rig.	Name of vessel.	Gross tonnage.	Net tonnage.	Length.	Breadth.	Depth.	Service.	Crew.	Indicated horsepower.	When built.	Where built.	Home port (where permanent document issues).	
209304		St. s.	Winnifred Hayes.....	14	9	Feet. 48.0	Feet. 11.5	Feet. 4.6	Pas.	2	16	1896	Harding, Minn.	Duluth, Minn.	
206267		Ga. s.	Wink.....	15	10	57.0	12.4	4.8	Tow.	1	150	1908	Alameda, Cal.	San Francisco, Cal.	
209078		*Ga. p.	Winkler Ferry.....	9	9	61.9	10.0	2.0	Fer.	3	10	1910	Crawleyville, Ind.	Evansville, Ind.	
206151		*Ga. p.	Winnier.....	8	8	53.0	10.0	1.9	Frt.	1	18	1909	Terre Haute, Ind.	Do.	
137071		St. y.	Winnetka.....	23	16	74.6	10.6	5.1	Yct.	3	1903	Alexandria Bay, N. Y.	Cape Vincent, N. Y.	
80164		St. s.	Winnie.....	78	36	80.0	18.3	8.7	Tow.	11	1870	New Brunswick, N. J.	Perth Amboy, N. J.	
211057		Ga. s.	Winnie.....	12	9	40.0	11.7	3.5	Fsh.	1	20	1513	Metlakatla, Alaska.	Ketchikan, Alaska.	
212245		Ga. s.	Winnie.....	15	14	30.5	10.0	4.4	Fsh.	3	18	1914	Manitowoc, Wis.	Milwaukee, Wis.	
203801		Ga. s.	Winnie Davis.....	58	28	74.1	23.6	5.1	Frt.	2	1906	Madisonville, La.	New Orleans, La.	
81522		Ga. s.	Winnie Kane.....	11	10	32.5	12.1	6.0	Fsh.	9	2	10	1895	Friendship, Me.	Newport, R. I.
200438		Ga. s.	Winnie M.....	10	9	37.0	11.5	3.9	Fsh.	4	1909	Erie, Pa.	Cleveland, Ohio.	
141800		Ga. y.	Winnipeg.....	30	20	56.3	12.8	6.2	Yct.	4	1901	Steinway, N. Y.	Somers Point, N. J.	
76012		St. s.	Winnipeg.....	1,108	874	252.5	35.0	15.3	Frt.	21	525	1878	Buffalo, N. Y.	Buffalo, N. Y.	
80066		St. p.	Winona.....	649	460	155.0	33.8	12.4	Fer.	8	335	1869	New York, N. Y.	New York, N. Y.	
81280		St. s.	Winona.....	20	10	47.0	13.2	5.7	Fah.	5	1890	Noank, Conn.	Newport, R. I.	
81760		Ga. y.	Winona.....	18	12	43.4	11.6	4.5	Yct.	2	1901	Beverly, Mass.	Ellsworth, Me.	
127502		St. y.	Winona.....	47	32	76.5	14.2	8.3	Yct.	6	1901	New York, N. Y.	Washington, D. C.	
203837		Ga. s.	Winona.....	25	17	57.4	12.3	5.3	Pas.	2	55	1907	Seattle, Wash.	Seattle, Wash.	
207934		Ga. y.	Winona.....	52	50	85.0	14.2	2.0	Yct.	4	40	1909	Champlain, N. Y.	Plattsburg, N. Y.	
80629		Ga. s.	Winsome.....	19	17	41.0	15.5	5.5	Pas.	3	20	1876	Brooklyn, N. Y.	New York, N. Y.	
202406		Ga. s.	Winsome.....	13	10	40.1	10.2	6.0	Tow.	1	1905	Bristol, Me.	Portland, Me.	
81162		St. s.	Winter Harbor.....	18	9	55.0	13.1	4.5	Pas.	3	1887	Bath, Me.	Boothbay, Me.	
80396		St. p.	Winthrop.....	511	255	145.8	33.0	11.6	Fer.	4	1873	East Boston, Mass.	Norfolk, Va.	
81441		St. s.	Winthrop.....	91	68	76.8	17.6	6.8	Fer.	6	150	1893	Essex, Mass.	New York, N. Y.	
81762		St. s.	Winthrop.....	39	23	56.0	16.0	5.6	Frt.	4	1900	Winthrop, N. C.	Newbern, N. C.	
207653		Ga. s.	Winton.....	8	7	38.0	12.0	3.0	Pas.	2	16	1910	Georgetown, S. C.	Georgetown, S. C.	
157399	K. M. B. W.	St. y.	WINTAR.....	143	74	115.0	20.5	9.4	Yct.	6	300	1894	Sparrow Point, Md.	Port Huron, Mich.	
200333		St. s.	WISCONSIN.....	4,858	3,707	428.0	50.0	28.0	Frt.	23	1,400	1903	Superior, Wis.	Cleveland, Ohio.	
212367		St. s.	WISCONSIN.....	98	50	71.0	20.0	12.5	Tow.	5	600	1914	Cleveland, Ohio.	Duluth, Minn.	
141290		Ga. s.	Wis-ton-Wish.....	12	11	32.6	12.2	4.4	Frt.	1	1893	Isleboro, Me.	Mt. Desert Ferry, Me.	
161858	K. Q. D. N.	St. y.	Wissahickon.....	74	43	101.7	14.1	8.7	Yct.	6	1900	South Boston, Mass.	Philadelphia, Pa.	
204416		St. s.	WISSAHICKON.....	4,062	3,104	350.0	46.0	30.9	Frt.	27	1907	Buffalo, N. Y.	Erie, Pa.	
150747	K. M. W. T.	Ga. s.	Wissora.....	39	20	76.8	13.0	7.0	Frt.	5	1897	New York, N. Y.	Boston, Mass.	
205873		Ga. s.	Wistaria.....	14	10	43.7	15.0	3.0	Frt.	2	15	1908	Paulsboro, N. J.	Philadelphia, Pa.	
209906		Ga. s.	Wistaria.....	8	8	37.3	7.2	2.4	Pas.	1	24	1912	Louisiana, Mo.	St. Louis, Mo.	
80376		Ga. s.	Witch.....	14	11	43.0	14.5	4.5	Pas.	2	1873	Newport, R. I.	Newark, N. J.	
200648		St. s.	Witch.....	44	17	60.0	18.0	7.2	Tow.	2	175	1904	Bay City, Mich.	Port Huron, Mich.	
81169		Ga. s.	Witch of the Wave.....	6	6	29.5	10.6	3.9	Pas.	1	1873	Edgartown, Mass.	Providence, R. I.	
211588		*Ga. p.	Witte.....	6	5	31.0	8.0	3.0	Pas.	2	8	1913	Fayville, Ill.	Cairo, Ill.	
211405		Ga. p.	Witte Jr.....	10	10	49.2	12.0	2.8	Pas.	1	8	1913	Mulberry, Ark.	St. Louis, Mo.	
81043		St. s.	Wiwurna.....	98	49	101.5	19.2	7.5	Pas.	6	1884	Bath, Me.	Boston, Mass.	
211768		Ga. s.	Wiwurna II.....	7	7	36.5	10.0	4.5	Pas.	1	12	1912	Atlantic City, N. J.	Somers Point, N. J.	
80760		Ga. s.	Wizard.....	62	46	70.6	18.3	6.0	Oys.	7	1880	Greenport, N. Y.	Greenport, N. Y.	
210279		Ga. s.	Wizard.....	11	9	34.8	12.2	3.5	Pas.	1	20	1912	Jacksonville, Fla.	Jacksonville, Fla.	
81636		Ga. s.	Wodan.....	10	10	33.6	12.2	5.2	Fsh.	4	1898	Gloucester, Mass.	Gloucester, Mass.	
211909	L. D. J. G.	Ga. y.	Wo Go.....	33	22	61.8	16.2	3.1	Yct.	2	34	1913	Miami, Fla.	Jacksonville, Fla.	
211046		Ga. s.	Wolf.....	15	10	37.5	12.3	5.2	Frt.	2	27	1913	New Haven, Conn.	New Haven, Conn.	
205042		Ga. s.	Wolny.....	20	13	45.5	11.6	5.0	Fah.	6	40	1908	Seattle, Wash.	Pt. Townsend, Wash.	
81728		Ga. s.	Wolverine.....	14	11	46.4	9.0	6.9	Pas.	1	1900	Grand Rapids, Mich.	Do.	
81820		Ga. s.	Wolverine.....	13	7	47.7	14.8	5.5	Frt.	1	1902	Lubec, Me.	Machias, Me.	
203816		Ga. s.	Wolverine.....	14	9	49.8	9.5	2.3	Pas.	1	1906	Mukilteo, Wash.	Pt. Townsend, Wash.	
205390		Ga. s.	Wolverine.....	14	12	48.5	16.5	3.2	Oys.	2	1908	Patchogue, N. Y.	Patchogue, N. Y.	
204972		Ga. s.	Wolverine.....	14	10	50.0	10.2	4.8	Pas.	1	50	1906	Marshfield, Ore.	Coos Bay, Ore.	
204968		Ga. s.	Wolverine.....	9	8	45.0	9.5	3.5	Pas.	2	1907	St. Joseph, Mich.	Grand Haven, Mich.	
206328		*Ga. p.	Wolverine.....	22	22	64.4	20.2	3.2	Pas.	4	50	1911	Helena, Ark.	St. Louis, Mo.	
81245		St. s.	Wonder.....	34	17	58.2	16.8	6.9	Tow.	4	1889	Tottenville, N. Y.	New York, N. Y.	
200079		Ga. y.	Wonder.....	20	16	45.0	12.0	2.0	Yct.	2	1903	Bridgeport, Conn.	Do.	
204821		St. s.	Wonder.....	18	12	58.0	9.9	2.8	Frt.	2	1907	Point Caswell, N. C.	Wilmington, N. C.	
206900		Ga. s.	Wonder.....	7	5	31.0	8.5	3.5	Pas.	1	18	1907	Albert, Ore.	Astoria, Ore.	
209259		Ga. s.	Wonderlust.....	8	8	35.0	8.0	3.0	Pas.	1	10	1911	St. Paul, Minn.	St. Paul, Minn.	
208116		Ga. s.	Wood & Mack.....	11	10	35.5	13.6	6.1	Fsh.	3	20	1910	Friendship, Me.	Newport, R. I.	
85164		St. s.	Woodbridge.....	21	10	49.3	14.0	6.0	Tow.	3	64	1870	New Brunswick, N. J.	Albany, N. Y.	
86386		*St. p.	Woodland.....	99	83	84.7	20.4	4.2	Pas.	5	1897	Portland, Ore.	Portland, Ore.	
206526		Ga. s.	Woodlawn.....	14	12	41.3	13.5	3.1	Pas.	1	15	1909	Jacksonville, Fla.	Charleston, S. C.	
210391		Ga. s.	Woodlawn II.....	21	19	44.4	14.7	3.7	Pas.	2	40	1912	do	Jacksonville, Fla.	
81676		*Ga. p.	Woodman.....	17	13	60.0	12.0	3.0	Oys.	2	1899	Plaquemine, La.	Brashear, La.	
77496		St. s.	Woodmeney.....	82	56	59.7	20.5	10.0	Tow.	5	100	1901	Athens, N. Y.	New York, N. Y.	
81634		Ga. s.	Wood Bagley.....	13	9	41.6	11.3	2.7	Mec.	1	1898	Morehead City, N. C.	Newbern, N. C.	
81432		St. s.	Wotan.....	896	712	191.5	36.5	13.6	Frt.	13	490	1893	Marine City, Mich.	Grand Haven, Mich.	
81244	K. G. H. V.	St. s.	Wrestler.....	198	99	115.2	25.5	13.2	Tow.	6	490	1889	Boston, Mass.	New York, N. Y.	
211865		Ga. s.	Wright.....	12	9	31.8	9.9	2.7	Pas.	1	20	1912	Milford, Conn.	Bridgeport, Conn.	
130381		St. s.	Wright.....	96	48	86.4	21.4	9.6	Tow.	9	1893	Bath, Me.	Boston, Mass.	

1 Formerly st. y. Esther C.
 2 Formerly ga. y. Leonara.
 3 Formerly ga. y. Lapwing.
 4 Formerly st. s. Junia.
 5 Formerly st. y. Cherokee.
 6 Formerly st. y. Dungeness.

7 Formerly slip. Lillian and Helen.
 8 Formerly st. y. Valda.
 9 Formerly st. y. Funjaub.
 10 Formerly st. y. Vinita.
 11 Formerly *st. p. G. M. Walker.

12 Formerly st. s. Georgiana.
 13 Formerly st. s. Joseph P. Ford.
 14 Formerly st. s. Fred B. Dairzell.
 15 Formerly st. s. Eleanor L. Wright.

MERCHANT STEAM VESSELS OF THE UNITED STATES—Continued.

Official No.	Signal letters.	Rig.	Name of vessel.	Gross tonnage.	Net tonnage.	Length.	Breadth.	Depth.	Service.	Crew.	Indicated horsepower.	When built.	Where built.	Home port (where permanent document issues).
						Feet.	Feet.	Feet.						
81850		St. s.	WYADDA	132	90	85.9	19.1	11.0	Tow.	7		1902	Seattle, Wash.	Seattle, Wash.
201901		Ga. y.	Wyandance	21	14	50.8	11.6	5.6	Yot.	2		1905	Bayonne, N. J.	New York, N. Y.
81406		St. a.	WYANDOTTE	320	160	155.6	35.0	9.0	Fas.	6	630	1892	Wyandotte, Mich.	Do.
81062		Ga. s.	Wyandotte	7	7	33.0	13.0	3.0	Tow.	1		1884	Norfolk, Va.	Norfolk, Va.
202262		*Ga. p.	Wyandotte	13	13	54.0	11.0	6.8	Fas.	2		1905	Leavenworth, Ind.	Brashear, La.
205458		St. s.	WYANDOTTE	2,450	1,541	346.0	45.2	24.0	Frt.	8	1,100	1908	Ecorse, Mich.	Detroit, Mich.
207110		Ga. s.	Wyandotte	7	6	26.2	7.6	2.6	Fsh.	2	12	1903	Manistee, Mich.	Grand Haven, Mich.
130852		Ga. s.	Wyanoke	17	11	40.1	10.0	4.0	Fas.	1		1900	Philadelphia, Pa.	Ogdensburg, N. Y.
81068		St. p.	Wyoming	833	541	171.0	36.7	13.4	Fer.	6	600	1885	Wilmington, Del.	New York, N. Y.
81150		Ga. s.	Wyoming	1,488	934	241.0	39.9	14.6	Frt.	19	700	1887	Buffalo, N. Y.	Buffalo, N. Y.
203805	K. V. T. B.	St. s.	WYOMING	398	270	140.0	24.8	15.8	Tow.	16	900	1903	Port Richmond, N. Y.	Perth Amboy, N. J.
200586	K. S. V. B.	St. s.	WYOMISSING	222	151	104.6	26.0	11.8	Tow.	12	500	1904	Philadelphia, Pa.	Philadelphia, Pa.
81033		St. s.	Wyona	26	13	58.6	12.0	3.0	Msc.	1		1884	North Kingston, R. I.	Newport, R. I.
81389		Ga. s.	Wyona	21	14	53.0	18.7	4.0	Fsh.	15		1900	Straits, N. C.	Beaufort, N. C.
X.														
27018		Ga. s.	X. X. X. X.	5	5	24.3	11.0	3.4	Fsh.	1		1896	Osterville, Mass.	New Bedford, Mass.
27023		St. s.	Xanthus	49	34	83.3	12.7	5.3	Msc.	3		1901	Seattle, Wash.	Seattle, Wash.
27022		Ga. s.	X-Ray	32	22	55.7	16.4	5.6	Oya.	3		1888	Bridgeport, Conn.	New Haven, Conn.
205488		Ga. y.	Xenial	16	11	45.6	9.9	3.9	Yct.	1	25	1908	Seattle, Wash.	Pt. Townsend, Wash.
27016		St. s.	Xiphias	24	12	53.5	14.5	5.1	Msc.	6		1894	Noank, Conn.	Newport, R. I.
25306	K. N. D. F.	El. y.	Xylophone	35	33	68.2	11.0	5.5	Yct.	25		1896	Nyack, N. Y.	New York, N. Y.
Y.														
209730	L. C. J. B.	St. s.	YAGUEZ	2,551	1,992	247.0	43.7	29.3	Frt.	29	1,350	1912	Ecorse, Mich.	Wilmington, Del.
211659		*Ga. p.	Yakama	21	21	39.5	10.4	6.9	Fas.	1	60	1913	Chicago, Ill.	Chicago, Ill.
203552		*St. p.	Yakima	393	234	137.0	28.8	4.9	Fas.	19	200	1906	Ainsworth, Wash.	Pt. Townsend, Wash.
211859		Ga. s.	Yakutat	60	41	68.0	18.0	8.0	Fsh.	16	110	1913	Seattle, Wash.	Seattle, Wash.
27665		St. s.	YALE	3,453	2,698	371.0	45.0	22.7	Frt.	9	1,200	1895	Cleveland, Ohio.	Detroit, Mich.
204047	K. W. D. R.	*St. a.	YALE	3,731	2,312	376.0	61.3	20.2	Fas.	134		1906	Chester, Pa.	New York, N. Y.
206972		St. s.	YALE	99	36	71.0	20.0	10.2	Tow.	4	500	1909	Cleveland, Ohio.	Buffalo, N. Y.
27691		Ga. s.	Yankee	43	18	62.5	17.8	8.5	Fsh.	12		1902	Gloucester, Mass.	Marblehead, Mass.
203785		Ga. s.	Yankee	15	10	41.0	10.7	3.1	Fsh.	1	30	1906	Kasaan, Alaska	Ketchikan, Alaska
211579		Ga. s.	Yankee	25	17	52.0	14.4	5.0	Tow.	1	125	1913	Oakland, Cal.	San Francisco, Cal.
206418		Ga. y.	Yankee II.	38	26	83.3	12.0	4.5	Yct.	2	75	1909	Tacoma, Wash.	Seattle, Wash.
206849	L. C. D. T.	Ga. y.	Yankee II.	28	27	43.0	16.6	5.7	Yct.	2	24	1909	College Point, N. Y.	New York, N. Y.
209061		Ga. s.	Yankee Bob	11	9	59.3	13.8	2.4	Fer.	2	12	1911	Champlain, N. Y.	Ptatsburg, N. Y.
27673		Ga. s.	Yankee Boy	5	5	26.0	10.0	5.2	Fsh.	1		1899	Friendship, Me.	Machias, Me.
206711		Ga. s.	Yankee Boy	10	10	31.4	10.6	3.9	Frt.	1	15	1909	Terminal Island, Cal.	Los Angeles, Cal.
211316		Ga. s.	Yankee Boy	24	16	43.2	14.3	5.9	Fsh.	7	20	1912	Dockton, Wash.	Tacoma, Wash.
27674		Ga. s.	Yankee Doodle	12	8	37.5	12.4	4.1	Fas.	2		1900	Brooklyn, N. Y.	New York, N. Y.
200154		Ga. s.	Yankee Doodle	14	11	65.0	10.1	3.0	Fas.	1		1903	Seattle, Wash.	Seattle, Wash.
202416		*Ga. p.	Yankee Doodle	13	6	57.5	13.7	2.8	Tow.	3		1905	Westwego, La.	New Orleans, La.
204549		Ga. p.	Yankee Girl	36	36	55.3	14.5	6.7	Yct.	3	30	1907	San Diego, Cal.	Los Angeles, Cal.
205892		Ga. s.	Yankee Girl	9	8	28.6	13.0	3.5	Fas.	2	8	1901	Canarste, N. Y.	New York, N. Y.
210461		Ga. s.	Yankton	14	9	40.3	10.5	4.4	Fas.	1	35	1912	Oswego, N. Y.	Oswego, N. Y.
209870		Ga. s.	Yantic	28	14	56.6	18.0	5.0	Fas.	1	90	1912	Noank, Conn.	New London, Conn.
211104		Ga. y.	Yarrow	29	20	60.0	12.4	5.2	Yct.	2	60	1913	Chicago, Ill.	Chicago, Ill.
311977		*St. p.	Yezoo	51	38	90.0	19.6	3.4	Tow.	8		1914	Vicksburg, Miss.	Vicksburg, Miss.
203853		Ga. s.	Yelgii	11	7	45.9	8.6	4.1	Fas.	1		1907	La Porte, Tex.	Galveston, Tex.
27577		St. s.	Yellow Jacket	60	28	66.5	18.5	8.5	Frt.	8		1900	Seattle, Wash.	Pt. Townsend, Wash.
204278	K. W. F. H.	St. s.	Yellowstone	767	456	188.6	38.2	13.6	Frt.	23		1907	Fairhaven, Cal.	San Francisco, Cal.
27617		St. s.	Yeopim	15	7	61.8	10.8	5.0	Tow.	3		1881	Drummonds, N. C.	Elizabeth City, N. C.
200207		St. s.	Yerba Buena	1,115	758	175.4	38.0	17.0	Fer.	13	1,200	1903	Alameda, Cal.	San Francisco, Cal.
27663		Ga. s.	Ymogene	7	7	28.1	12.8	3.6	Msc.	1		1895	Newport, R. I.	Newport, R. I.
206470		Ga. s.	Yoris	7	5	35.4	6.5	3.2	Fas.	2	14	1905	St. Louis, Mo.	St. Louis, Mo.
210347		St. s.	York	1,152	783	184.7	36.1	11.9	Frt.	16	900	1912	Wilmington, Del.	New York, N. Y.
211090		St. s.	York Range	23	14	57.0	12.5	4.1	Frt.	3	50	1913	St. Michaels, Md.	Newport News, Va.
126516		St. s.	*York River	143	93	85.6	18.9	5.6	Fas.	9		1888	Providence, R. I.	Norfolk, Va.
27672		St. s.	York State	89	71	66.8	24.0	6.1	Pid.	8		1899	Ludington, Mich.	Chicago, Ill.
27682		St. s.	YOSMITE	3,879	3,044	356.0	50.0	28.0	Frt.	14	1,000	1901	Wyandotte, Mich.	Duluth, Minn.
202806	K. V. F. M.	St. s.	Yosemite	827	525	193.0	40.0	15.3	Frt.	26		1906	Fairhaven, Cal.	San Francisco, Cal.
27587		Ga. s.	Young Burkhardt	9	9	36.8	11.9	3.6	Frt.	0		1870	Palacios, Tex.	Galveston, Tex.
27635		Ga. s.	Young Elodie	6	5	37.6	11.0	3.4	Oya.	1		1900	Terrebonne, La.	Brashear, La.
211121		Ga. s.	Youns	11	11	40.0	8.5	3.5	Fas.	1	18	1913	Clinton, Iowa	Des Moines, Ia.
209071		Ga. s.	Yours Always	5	5	27.4	7.4	2.9	Fsh.	3	10	1898	St. Joseph, Mich.	Milwaukee, Wis.
76255		St. s.	*Yozephia	22	11	46.5	14.0	5.6	Tow.	3		1881	Brooklyn, N. Y.	Albany, N. Y.
27622		Ga. s.	Yttria	13	7	45.5	14.1	3.3	Msc.	1		1883	Tilghmans Island, Md.	Newport News, Va.

1 Formerly st. y. Narcissus.
2 Formerly el. y. Utopian.

3 Formerly st. s. Corsair.
4 Formerly st. s. John McDermott.

† Turbine.

MERCHANT STEAM VESSELS OF THE UNITED STATES—Continued.

Official No.	Signal letters.	Rig.	Name of vessel.	Gross tonnage.	Net tonnage.	Length.	Breadth.	Depth.	Service.	Crew.	Indicated horsepower.	When built.	Where built.	Home port where permanent document issues.
27630	K. H. N. F.	St. s.	YUCATAN.....	3,525	2,317	336.2	43.2	22.3	Pas.	47	2,600	1890	Chester, Pa.	San Francisco, Cal.
27661		Ga. s.	Yukon.....	17	12	44.3	12.7	5.0	Fsh.	2		1894	Ballard, Wash.	Seattle, Wash.
165172		Ga. p.	Yukon.....	642	603	164.8	35.3	5.9	Pas.	34		1913	Seattle, Wash.	Do.
211384		Ga. s.	Yukon.....	25	17	45.7	13.8	5.7	Fsh.	8	35	1913	Tacoma, Wash.	Do.
27655		St. s.	YUMA.....	2,194	1,828	322.8	42.2	18.9	Frt.	19	1,000	1893	Cleveland, Ohio.	Cleveland, Ohio.
201727	K. T. Q. V.	Ga. y.	Yuma.....	16	11	43.0	13.0	3.2	Yct.	2	18	1904	Miami, Fla.	Key West, Fla.
200561		Ga. s.	Yvette.....	34	34	63.9	20.3	4.1	Pas.	8		1903	Woooster, Tex.	Galveston, Tex.
27671		Ga. s.	Yvonne.....	10	10	38.0	13.2	3.2	Pas.	2		1899	do.	Houston, Tex.
206214		Ga. s.	Yvonne.....	12	10	33.2	11.4	4.9	Pas.	2	20	1906	New Bedford, Mass.	New Bedford, Mass.
206848		Ga. s.	Yvonne.....	14	9	54.0	12.0	6.1	Pas.	1	35	1912	Sault Ste. Marie, Mich.	Marquette, Mich.
Z.														
28114		Ga. s.	Z. E. Beauchamp.....	18	10	59.0	15.7	4.0	Msc.	2		1888	Oriole, Md.	Newport News, Va.
28119		Ga. s.	Zaim.....	8	7	29.7	12.8	4.9	Fsh.	1		1887	Rockland, Me.	Portland, Me.
200099		Ga. s.	Zannetta.....	7	7	32.0	8.0	2.8	Pas.	1	8	1909	Clinton, Iowa.	Dubuque, Ia.
201817		St. s.	Zapora.....	289	196	146.0	24.0	11.4	Fsh.	39	1,000	1905	Tacoma, Wash.	Tacoma, Wash.
136919		Ga. s.	Zarembo.....	18	12	48.5	11.8	3.4	Pas.	2		1901	Ballard, Wash.	Seattle, Wash.
207933		St. s.	Zazo.....	10	8	37.3	9.3	5.2	Pas.	1	36	1905	Fall River, Mass.	Fall River, Mass.
28136	K. N. L. M.	Ga. s.	Zealandia.....	2,730	1,718	377.0	??	26.2	Pas.	81	1,900	1875	Govan, Scotland.	New York, N. Y.
201879	K. V. G. B.	Ga. y.	Zealand.....	47	25	79.7	13.0	6.7	Yct.	4	12	1905	Boston, Mass.	Houston, Tex.
203707		Ga. s.	Zelda.....	13	8	40.7	10.2	3.5	Msc.	2		1906	Washington, N. C.	Newbern, N. C.
206559		Ga. s.	Zelda.....	15	10	54.4	11.6	3.8	Frt.	1	54	1909	Cove, Tex.	Galveston, Tex.
28112		Ga. s.	Zella.....	7	6	23.5	12.5	4.4	Frt.	2		1888	Noank, Conn.	Newport, R. I.
203700		Ga. s.	Zelora E.....	6	6	28.3	10.9	3.9	Pas.	1	14	1909	Apponaug, R. I.	Providence, R. I.
28077		Ga. s.	Zema.....	9	8	51.7	11.8	3.0	Frt.	1	8	1881	Oxford, Md.	Philadelphia, Pa.
28137		St. s.	Zenith.....	95	47	83.1	21.5	11.3	Tow.	5		1885	Benton Harbor, Mich.	Duluth, Minn.
28119		St. s.	ZENITH CITY.....	3,850	3,429	387.5	48.3	23.3	Frt.	25	1,100	1895	Chicago, Ill.	Do.
28123		Ga. y.	Zenobia.....	11	11	37.6	12.2	5.2	Yct.	1		1895	Boston, Mass.	Hartford, Conn.
206281		Ga. y.	Zenya.....	33	27	56.0	13.7	7.0	Yct.	3	50	1909	Greenwich, Conn.	Kansas City, Mo.
28109		Ga. s.	Zeph B. Conover.....	18	12	46.7	16.1	4.5	Frt.	2		1886	Atlantic City, N. J.	Norfolk, Va.
29092		Ga. s.	Zephyr.....	12	10	38.0	14.5	4.3	Frt.	1		1879	Cold Spring, N. Y.	Patchogue, N. Y.
28105		Ga. s.	Zephyr.....	11	9	40.8	13.7	6.0	Fsh.	2		1872	Pembroke, Me.	Eastport, Me.
202951		Ga. s.	Zephyr.....	10	7	37.9	9.3	3.2	Pas.	1		1906	Astoria, Ore.	Seattle, Wash.
206413		St. s.	Zephyr.....	127	86	83.0	21.1	6.4	Pas.	5	100	1909	Croton on Hudson, N. Y.	New Haven, Conn.
28148		*St. p.	Zerah, jr.....	86	86	108.0	29.9	4.5	Fer.	10		1901	Helena, Ark.	St. Louis, Mo.
28142		St. s.	Zetes.....	44	22	58.8	17.4	6.9	Tow.	5		1900	East Boston, Mass.	Boston, Mass.
206897	L. C. B. J.	Ga. y.	Zianetta.....	97	79	83.3	17.0	9.8	Yct.	5	120	1911	Camden, N. J.	New York, N. Y.
210397		Ga. y.	Ziezag.....	17	16	40.0	13.8	4.6	Yct.	0	12	1910	Detroit, Mich.	Detroit, Mich.
136106		St. s.	Zillah.....	748	583	201.7	37.0	13.0	Frt.	10	785	1890	West Bay City, Mich.	Duluth, Minn.
200093		Ga. s.	Zillah.....	16	11	55.6	11.8	3.7	Pas.	2		1903	Mariner Harbor, N. Y.	Galveston, Tex.
28131		Ga. s.	Zilla May.....	70	56	77.3	20.8	8.3	Fsh.	10	80	1896	Ballard, Wash.	Seattle, Wash.
210495		Ga. s.	Zilpha II.....	10	7	36.4	8.6	4.6	Tow.	1	40	1912	East Quogue, N. Y.	Patchogue, N. Y.
202217		Ga. s.	Zilpha C.....	12	8	51.0	9.7	3.6	Pas.	3		1903	Alexandria Bay, N. Y.	Cape Vincent, N. Y.
206848		Ga. y.	Zina.....	9	6	35.5	9.0	4.2	Yct.	1	16	1908	Winslow, Wash.	Seattle, Wash.
28115		*St. p.	Zinfandel.....	329	270	125.0	29.5	7.0	Pas.	13	230	1889	San Francisco, Cal.	San Francisco, Cal.
28150		St. y.	Zingane.....	30	20	75.7	10.6	7.6	Yct.	5		1902	Bristol, R. I.	New York, N. Y.
28107		St. s.	Zingara.....	24	15	56.0	10.5	4.2	Pas.	3		1884	Redbank, N. J.	Do.
205921	K. W. S. T.	Ga. y.	Zipalong.....	30	20	78.6	11.2	6.3	Yct.	3	10	1907	South Boston, Mass.	Philadelphia, Pa.
211622		Ga. s.	Zira.....	7	7	30.0	8.7	3.6	Pas.	1	7	1913	Marblehead, Mass.	Marblehead, Mass.
207158		Ga. s.	Zita.....	6	6	29.0	9.0	3.6	Fsh.	2	9	1898	Manitowoc, Wis.	Milwaukee, Wis.
206567		Ga. s.	Zita Mae.....	21	16	62.2	15.6	3.2	Pas.	1	20	1909	West Haven, Conn.	New Haven, Conn.
28122		Ga. s.	Ziyara.....	12	8	51.0	9.9	4.0	Frt.	2		1890	Rome, N. Y.	Beaufort, N. C.
206818		Ga. s.	Ziyim.....	8	6	35.0	8.5	3.2	Frt.	1	13	1911	W't, N. C.	Do.
28153		St. s.	Zoe.....	42	28	68.0	17.3	6.5	Pas.	4		1903	Mobile, Ala.	Galveston, Tex.
28139		Ga. s.	Zola.....	7	7	32.2	11.2	3.8	Yct.	0		1899	Riverhead, N. Y.	Greenport, N. Y.
28141		Ga. s.	Zola.....	7	7	39.5	13.9	3.4	Frt.	2	12	1899	Fairmount, Md.	Crisfield, Md.
28144		Ga. s.	Zonda.....	7	6	34.2	13.5	5.5	Fsh.	2		1898	Lubec, Me.	Eastport, Me.
207366		Ga. s.	Zone.....	7	7	31.2	7.4	7.0	Msc.	2		1909	Beaumont, Tex.	Port Arthur, Tex.
28101		St. s.	Zophar Mills.....	185	121	120.5	25.2	8.0	Frb.	12	850	1882	Wilmington, Del.	New York, N. Y.
28145		St. y.	Zoraya.....	129	88	113.4	18.0	10.8	Yct.	6	500	1901	Port Jefferson, N. Y.	Do.
201038		Ga. y.	Zorayda.....	24	19	51.0	12.0	5.0	Yct.	2		1900	New York, N. Y.	Do.
28146	K. Q. W. V.	St. s.	ZULIA.....	1,713	1,079	266.0	37.0	17.0	Pas.	34	1,500	1901	Philadelphia, Pa.	Wilmington, Del.

¹ Formerly ga. s. Emma.

² British st. s. Zealandia.

³ Formerly (b) Hawaiian st. s. Zealandia.

⁴ Formerly ga. y. Elkhorn.

⁵ Formerly ga. y. Ednada III.

⁶ Formerly st. s. Edward Smith.

⁷ Formerly (a) ga. s. Zilla May.

⁸ (b) ga. s. S. E. R. No. 1.

⁹ Formerly ga. y. Gansetta.

PART III.

ALPHABETICAL LIST

OF

UNRIGGED MERCHANT VESSELS OF THE UNITED STATES.

1914.

ALPHABETICAL LIST
OF
UNRIGGED MERCHANT VESSELS OF THE UNITED STATES.
(Steel vessels in SMALL CAPITALS, iron in *italics*.)

Official No.	Class.	Name of vessel.	Gross tonnage.	Net tonnage.	Crew.	When built.	Where built.	Home port (where permanent document issues).
A.								
30241	Barge	†A	1,162	1,162	0	1900	St. Louis, Mo.	St. Louis, Mo.
163263	Scow	A	27	27	0	1907	Everett, Wash.	Port Townsend, Wash.
164416	Dredge	A	459	459	20	1911	Philadelphia, Pa.	Newark, N. J.
165448	Barge	*A	137	137	0	1908	Berwick, La.	Houston, Tex.
30287	Scow	A A	24	24	1	1902	Whatcom, Wash.	Portland, Oreg.
30169	do	A. B. C. 1.	20	20	0	1896	Anacortes, Wash.	Port Townsend, Wash.
30170	do	A. B. C. 2.	20	20	0	1896	do.	Do.
30135	do	A. B. C. VIII.	18	18	0	1896	do.	Do.
30137	do	A. B. C. X.	19	19	0	1896	do.	Do.
30138	do	A. B. C. XI.	51	51	0	1896	do.	Do.
30246	Barge	A. C. L. Co. No. 1.	833	833	1	1900	Astoria, N. Y.	New York, N. Y.
30247	do	A. C. L. Co. No. 2.	832	832	1	1900	do.	Do.
30248	do	A. C. L. Co. No. 3.	834	834	1	1900	do.	Do.
30249	do	A. C. L. Co. No. 4.	831	831	1	1900	do.	Do.
30254	do	A. C. L. Co. No. 6.	688	688	1	1901	do.	Do.
30271	do	A. C. L. Co. No. 7.	809	809	1	1901	do.	Do.
162964	do	A. C. L. Co. No. 14.	887	887	2	1902	Chelsea, Mass.	Do.
163131	do	A. C. L. No. 11.	494	313	1	1907	Norfolk, Va.	Norfolk, Va.
164339	Scow	A. F. C. L. Co. No. 1.	48	48	0	1905	Aberdeen, Wash.	Port Townsend, Wash.
163720	do	A. H. C. Co.	36	36	0	1909	Camano, Wash.	Do.
164429	do	A. L. & S. Co. No. 1.	52	52	0	1903	Aberdeen, Wash.	Seattle, Wash.
164430	do	A. L. & S. Co. No. 2.	47	47	0	1903	do.	Port Townsend, Wash.
163511	do	A. B. Clark.	33	26	0	1909	Bristol, Me.	Boothbay, Me.
162012	Barge	A. B. Harris.	343	343	1	1903	Brooklyn, N. Y.	New York, N. Y.
163407	do	A. B. King.	271	271	1	1905	Port Jefferson, N. Y.	Do.
164534	do	A. B. Shay.	324	324	0	1911	Seattle, Wash.	Eagle, Alaska.
30289	Canal boat	A. B. Spielman.	103	98	1	1902	Champlain, N. Y.	Plattsburg, N. Y.
30236	Barge	A. C. McClellan.	252	214	1	1900	Brooklyn, N. Y.	New York, N. Y.
30045	Canal boat	A. C. Spaulding.	116	111	1	1890	Moses Kill, N. Y.	Albany, N. Y.
162567	do	A. C. Vrooman.	112	112	1	1887	Tonawanda, N. Y.	Do.
106285	Barge	A. C. Whitney.	380	300	0	1884	Boston, Mass.	Marblehead, Mass.
29993	Canal boat	A. E. Low.	104	90	1	1888	Whitehall, N. Y.	Albany, N. Y.
30012	do	A. G. Perham.	103	98	1	1889	Champlain, N. Y.	Plattsburg, N. Y.
30238	Barge	A. G. Perham.	276	276	1	1893	Port Richmond, N. Y.	New York, N. Y.
30013	Canal boat	A. H. Palmer.	96	91	1	1889	Fort Ann, N. Y.	Albany, N. Y.
163472	Barge	A. H. Powell.	378	378	1	1908	Kingston, N. Y.	New York, N. Y.
163682	Canal boat	A. M. Bissell.	101	96	1	1881	Northumberland, N. Y.	Plattsburg, N. Y.
164887	Barge	A. M. H. C. Co. No. 14.	90	90	0	1910	West Lake, La.	Galveston, Tex.
164886	do	A. M. H. C. Co. No. 25.	90	90	0	1910	do.	Do.
29987	Canal boat	A. N. Hedard.	101	96	1	1888	Whitehall, N. Y.	Albany, N. Y.
30130	Scow	A. No. 1.	6	6	0	1907	Fairhaven, Wash.	Port Townsend, Wash.
164320	do	A. No. 2.	40	40	0	1908	Hoquiam, Wash.	Do.
164303	do	A. No. 1.	48	48	0	1910	do.	Do.
164987	do	A. O. No. 2.	21	21	0	1912	Poulsbo, Wash.	Seattle, Wash.
30103	do	A. P. Assn. No. 1.	24	24	0	1897	Semlahmoo, Wash.	Do.
30104	do	A. P. Assn. No. 2.	24	24	0	1897	do.	Do.
30105	do	A. P. Assn. No. 3.	16	16	0	1897	do.	Do.
30106	do	A. P. Assn. No. 4.	18	18	0	1897	do.	Do.
30107	do	A. P. Assn. No. 5.	17	17	0	1897	do.	Do.
30108	do	A. P. Assn. No. 6.	16	16	0	1897	do.	Do.
30109	do	A. P. Assn. No. 7.	17	17	0	1897	do.	Do.
30110	do	A. P. Assn. No. 8.	16	16	0	1897	do.	Do.
30112	do	A. P. Assn. No. 10.	16	16	0	1897	do.	Do.
30113	do	A. P. Assn. No. 11.	16	16	0	1897	do.	Do.
30114	do	A. P. Assn. No. 12.	16	16	0	1897	do.	Do.
30116	do	A. P. Assn. No. 14.	16	16	0	1897	do.	Do.
30117	do	A. P. Assn. No. 15.	16	16	0	1897	do.	Do.
30118	do	A. P. Assn. No. 16.	14	14	0	1897	do.	Do.
30119	do	A. P. Assn. No. 17.	14	14	0	1897	do.	Do.
30121	do	A. P. Assn. No. 19.	10	10	0	1897	do.	Do.
30122	do	A. P. Assn. No. 20.	10	10	0	1897	do.	Do.

† Formerly barge Joseph.

† Steel.

* Sold afloat 1914.

UNRIGGED MERCHANT VESSELS OF THE UNITED STATES—Continued.

Official No.	Class.	Name of vessel.	Gross tonnage.	Net tonnage.	Crew.	When built.	Where built.	Home port (where permanent document issued).
30123	Scow	A. P. Assn. No. 21	10	10	0	1897	Semlahmoo, Wash.	Port Townsend, Wash.
30115	do	A. P. Assn. No. 22	28	28	0	1898	do	Do.
47171	do	A. P. Assn. No. 23	7	7	0	1900	New Whatcom, Wash.	Do.
47174	do	A. P. Assn. No. 24	24	24	0	1900	do	Do.
30255	do	A. P. Assn. No. 25	23	23	0	1901	do	Do.
30257	do	A. P. Assn. No. 26	23	23	0	1901	do	Do.
30258	do	A. P. Assn. No. 27	23	23	0	1901	do	Do.
30259	do	A. P. Assn. No. 28	23	23	0	1901	do	Do.
30260	do	A. P. Assn. No. 29	23	23	0	1901	do	Do.
30263	do	A. P. Assn. No. 30	23	23	0	1901	do	Do.
30304	do	A. P. Assn. No. 31	23	23	0	1903	Whatcom, Wash.	Do.
30308	do	A. P. Assn. No. 32	24	24	0	1903	do	Do.
163794	do	A. P. Assn. No. 33	26	26	0	1909	Bellingham, Wash.	Do.
163795	do	A. P. Assn. No. 34	26	26	0	1909	do	Do.
163804	do	A. P. Assn. No. 35	26	26	0	1909	do	Do.
163805	do	A. P. Assn. No. 36	26	26	0	1909	do	Do.
164489	do	A. P. Assn. No. 37	38	38	0	1911	Blaine, Wash.	Do.
164490	do	A. P. Assn. No. 38	38	38	0	1911	do	Do.
165360	do	A. P. Assn. No. 39	32	32	0	1913	Semlahmoo, Wash.	Seattle, Wash.
165361	do	A. P. Assn. No. 40	32	32	0	1913	do	Port Townsend, Wash.
165362	do	A. P. Assn. No. 41	32	32	0	1913	do	Do.
165363	do	A. P. Assn. No. 42	32	32	0	1913	do	Do.
30268	do	A. P. Co. No. 2	30	30	0	1901	Everett, Wash.	Port Angeles, Wash.
30269	do	A. P. Co. No. 3	30	30	0	1901	do	Port Townsend, Wash.
30153	do	A. P. Co. No. 5	8	8	0	1896	Anacortes, Wash.	Do.
30154	do	A. P. Co. No. 6	8	8	0	1896	do	Do.
30155	do	A. P. Co. No. 7	7	7	0	1896	do	Do.
30156	do	A. P. Co. No. 8	8	8	0	1896	do	Do.
30159	do	A. P. Co. No. 9	8	8	0	1896	do	Do.
30172	do	A. P. Co. No. 11	8	8	0	1896	do	Do.
30172	do	A. P. Co. No. 12	26	26	0	1896	do	Do.
30173	do	A. P. Co. No. 13	30	30	0	1896	do	Port Angeles, Wash.
30174	do	A. P. Co. No. 14	9	9	0	1896	do	Port Townsend, Wash.
30175	do	A. P. Co. No. 15	21	21	0	1896	do	Port Angeles, Wash.
30176	do	A. P. Co. No. 16	21	21	0	1896	do	Do.
30177	do	A. P. Co. No. 17	7	7	0	1896	do	Port Townsend, Wash.
30178	do	A. P. Co. No. 18	7	7	0	1896	do	Do.
30179	do	A. P. Co. No. 19	8	8	0	1896	do	Do.
30180	do	A. P. Co. No. 20	12	12	0	1899	do	Do.
30181	do	A. P. Co. No. 21	12	12	0	1899	do	Do.
30182	do	A. P. Co. No. 22	26	26	0	1899	do	Do.
30183	do	A. P. Co. No. 23	26	26	0	1899	do	Do.
164394	do	A. P. F. No. 1	26	26	0	1911	Bellingham, Wash.	Ketchikan, Alaska.
164395	do	A. P. F. No. 2	26	26	1	1911	do	Do.
164396	do	A. P. F. No. 3	26	26	1	1911	do	Do.
164778	do	A. P. F. No. 4	26	26	0	1912	do	Seattle, Wash.
164779	do	A. P. F. No. 5	26	26	0	1912	do	Do.
164780	do	A. P. F. No. 6	26	26	0	1912	do	Do.
165224	do	A. P. F. No. 7	30	30	0	1912	do	Do.
165232	do	A. P. F. No. 8	30	30	0	1913	do	Port Townsend, Wash.
165600	do	A. P. F. No. 9	30	30	0	1913	do	Do.
165602	do	A. P. F. No. 10	26	26	0	1914	Seattle, Wash.	Ketchikan, Alaska.
58114	Barge	A. R. Co. No. 68	511	504	2	1901	Port Richmond, N. Y.	Philadelphia, Pa.
164738	Scow	A. T. Co. No. 1	25	25	0	1912	Seattle, Wash.	Portland, Oreg.
165242	do	A. T. Co. No. 2	20	20	0	1912	Gambler Bay, Alaska	Do.
42860	do	A. T. B. Co. No. 1	109	109	0	1901	Everett, Wash.	Port Townsend, Wash.
164321	do	A. T. B. Co. No. 2	59	59	0	1910	Aberdeen, Wash.	Do.
162897	do	A. T. B. Co. No. 3	106	106	0	1906	Seattle, Wash.	Do.
59074	do	A. T. B. Co. No. 4	101	101	0	1900	Ballard, Wash.	Do.
55030	do	A. T. B. Co. No. 4	70	70	0	1899	Seattle, Wash.	Do.
163069	do	A. T. B. Co. No. 5	149	149	0	1907	Everett, Wash.	Do.
163561	do	A. T. B. Co. No. 6	78	73	0	1908	do	Do.
163562	do	A. T. B. Co. No. 7	60	60	0	1908	do	Do.
164074	do	A. T. B. Co. No. 8	205	205	0	1910	do	Do.
163107	do	A. T. B. Co. No. 9	138	138	0	1907	Port Hadlock, Wash.	Do.
165282	do	A. T. B. Co. No. 10	240	240	0	1913	Fairhaven, Cal.	Do.
165283	do	A. U. S.	6	6	0	1913	Anacortes, Wash.	Seattle, Wash.
30302	Barge	A. W. Embrey	338	338	1	1895	Elkton, Md.	Wilmington, Del.
164824	do	A. W. Thompson	297	297	1	1909	Kingston, N. Y.	New York, N. Y.
30131	Scow	A and D No. 1	28	28	0	1897	Seattle, Wash.	Seattle, Wash.
30132	do	A and D No. 2	28	28	0	1897	do	Do.
30191	do	A and D No. 3	16	13	0	1899	Anacortes, Wash.	Juneau, Alaska.
30192	do	A and D No. 4	16	16	0	1899	do	Do.
30194	do	A and D No. 6	17	17	0	1899	do	Port Townsend, Wash.
30195	do	A and D No. 7	17	17	0	1899	do	Do.
30196	do	A and D No. 8	17	17	0	1899	do	Do.
30197	do	A and D No. 9	9	9	0	1899	do	Do.
30310	do	A and D No. 10	7	7	0	1903	Fairhaven, Wash.	Do.
164905	do	A and D No. 15	26	26	0	1912	Bellingham, Wash.	Seattle, Wash.
164906	do	A and D No. 16	26	26	0	1912	do	Do.

1 Formerly scow K No. 1.

2 Formerly scow K No. 4.

3 Formerly barge S. O. Co. No. 68.

4 Formerly scow Howdy.

5 Formerly scow Stinson No. 2.

6 Formerly scow Queen City No. 4.

7 Formerly scow I. F. Co. No. 2.

† Steel.

UNRIGGED MERCHANT VESSELS OF THE UNITED STATES—Continued.

Official No.	Class.	Name of vessel.	Gross tonnage.	Net tonnage.	Crew.	When built.	Where built.	Home port (where permanent document issues).
164840	Scow	A and D No. 17.	26	26	0	1912	Bellingham, Wash.	Seattle, Wash.
164841	do.	A and D No. 18.	26	26	0	1912	do.	Do.
165393	do.	A. & D. No. 19.	26	26	0	1913	do.	Do.
165401	do.	A. & D. No. 20.	26	26	0	1913	do.	Do.
106604	Barge	Abbott Coffin.	68	68	1	1882	Boston, Mass.	Gloucester, Mass.
164775	Scow	Aberdeen.	296	296	0	1912	Hoquiam, Wash.	Port Townsend, Wash.
164527	do.	Aberdeen Construction Co. No. 1.	36	36	0	1901	Aberdeen, Wash.	Do.
164528	do.	Aberdeen Construction Co. No. 2.	67	67	0	1905	do.	Do.
164530	do.	Aberdeen Construction Co. No. 4.	50	50	0	1905	do.	Do.
164576	do.	Aberdeen Construction Co. No. 5.	35	35	0	1905	do.	Do.
164531	do.	Aberdeen Construction Co. No. 6.	53	53	0	1907	do.	Do.
30225	Barge	Acme.	72	72	2	1900	Rock Island, Ill.	Chicago, Ill.
164434	Scow	Acme.	376	357	12	1911	Duluth, Minn.	Duluth, Minn.
30101	do.	Acme No. 1.	54	54	0	1891	Port Townsend, Wash.	Seattle, Wash.
30038	Barge	Activo	186	176	1	1891	Brooklyn, N. Y.	New York, N. Y.
690	do.	Ada.	68	65	1	1862	Saybrook, Conn.	Do.
30139	Scow	Ada.	7	7	0	1890	Anacortes, Wash.	Port Townsend, Wash.
30141	do.	Ada.	233	233	1	1898	Perth Amboy, N. J.	New York, N. Y.
30245	Barge	Ada A.	141	141	0	1890	Brooklyn, N. Y.	Do.
30016	Scow	Adamantine.	212	202	1	1890	Perth Amboy, N. J.	Perth Amboy, N. J.
165473	Barge	Adam Schumann.	377	377	1	1910	Kingston, N. Y.	New York, N. Y.
163420	do.	Adams.	168	137	1	1907	Wachawson, N. J.	Do.
42181	do.	Addle.	177	168	2	1863	Malden, N. Y.	Do.
29957	do.	Addle and Carrie.	198	188	1	1884	City Island, N. Y.	New London, Conn.
163399	do.	Adelalde.	425	425	0	1907	Kingston, N. Y.	New York, N. Y.
29973	Scow	Adelle.	116	116	2	1887	Brooklyn, N. Y.	Do.
164137	Barge	ADELE.	402	402	2	1910	Manitowoc, Wis.	Buffalo, N. Y.
30039	Canal boat	Adeline Pechette.	109	103	1	1890	Northumberland, N. Y.	Plattsburg, N. Y.
30186	do.	Adelph.	111	99	0	1899	Watervliet, N. Y.	Do.
30212	Barge	Admiral.	357	357	6	1900	Brooklyn, N. Y.	New London, Conn.
30763	do.	Admiral.	180	160	3	1884	Barron Creek, Md.	Wilmington, N. C.
105102	do.	Advance.	438	438	2	1871	Trenton, Mich.	Milwaukee, Wis.
162673	do.	Advance.	351	351	1	1905	Brooklyn, N. Y.	New York, N. Y.
163925	Canal boat	Agnes Egan.	124	117	1	1909	Whitehall, N. Y.	Albany, N. Y.
164167	do.	Agnes Hickey.	132	125	1	1909	Watervliet, N. Y.	New York, N. Y.
164219	do.	Agnes Kenny.	103	98	1	1890	Durhamsville, N. Y.	Albany, N. Y.
165207	Barge	AGNES A. McNALLY.	574	574	2	1913	Philadelphia, Pa.	Philadelphia, Pa.
163979	do.	Ainsley.	427	427	0	1909	Lake Charles, La.	Pensacola, Fla.
29970	Scow	Ajax.	39	39	6	1886	Ogdensburg, N. Y.	Ogdensburg, N. Y.
162793	do.	Ajax.	242	160	6	1906	Hartford, Conn.	Hartford, Conn.
163702	do.	Ajax.	129	89	6	1907	Sault Ste. Marie, Mich.	Marquette, Mich.
163850	do.	Ajax.	384	384	1	1909	Superior, Wis.	Duluth, Minn.
165634	do.	Ajax.	273	248	6	1914	Sault Ste. Marie, Mich.	Marquette, Mich.
30034	Barge	Akron.	130	93	2	1890	Brooklyn, N. Y.	New York, N. Y.
30084	do.	Akron.	412	382	2	1897	Baltimore, Md.	Baltimore, Md.
30198	do.	Alabama.	292	271	0	1899	Port Richmond, N. Y.	New York, N. Y.
162202	Scow	Alaskan.	9	9	0	1904	Seattle, Wash.	Seattle, Wash.
30009	Barge	Albany.	659	634	3	1889	Noank, Conn.	New York, N. Y.
30028	do.	Albany.	447	418	0	1890	Brooklyn, N. Y.	Do.
164366	do.	Albany.	166	166	1	1907	Kingston, N. Y.	Do.
30281	do.	Albamarle.	419	388	1	1902	Milford, Del.	Philadelphia, Pa.
29982	Canal boat	Albert Johnson.	106	101	1	1887	Whitehall, N. Y.	Plattsburg, N. Y.
164192	do.	Albert C. Hall.	103	98	1	1910	Waterford, N. Y.	Albany, N. Y.
163358	do.	Albert G. Robert.	103	98	1	1907	Champlain, N. Y.	Plattsburg, N. Y.
30168	do.	Albert F. Jordan.	107	99	1	1898	Whitehall, N. Y.	Albany, N. Y.
30067	Barge	Albert F. McWilliams.	413	413	0	1896	Port Richmond, N. Y.	New York, N. Y.
165636	do.	ALBERT L. TROMBLEY.	70	70	6	1913	Wyandotte, Mich.	Detroit, Mich.
163862	do.	Alblon.	215	189	1	1909	Tottenville, N. Y.	New York, N. Y.
163965	do.	Alco.	30	30	1	1909	Palacios, Tex.	Port Lavaca, Tex.
163597	Canal boat	Alden Roberts, Jr.	103	96	1	1902	Northumberland, N. Y.	Albany, N. Y.
163721	Barge	Aldene.	397	397	1	1908	Tottenville, N. Y.	New York, N. Y.
162882	do.	Alert.	276	256	1	1906	Long Island City, N. Y.	Do.
164842	do.	ALERT.	107	107	2	1912	Buffalo, N. Y.	Buffalo, N. Y.
165418	do.	Alexander.	447	421	1	1913	Mariners Harbor, N. Y.	New York, N. Y.
30087	Canal boat	Alexander Bertrand.	101	95	1	1897	Champlain, N. Y.	Albany, N. Y.
30042	do.	Alexander Macdonald.	105	99	1	1891	Whitehall, N. Y.	Plattsburg, N. Y.
30291	Barge	ALEXANDER MAITLAND.	3,351	2,998	10	1902	Buffalo, N. Y.	Cleveland, Ohio.
30288	do.	Alex. J. Gibson.	431	431	1	1901	Elkton, Md.	Philadelphia, Pa.
30262	Canal boat	Alfred Richards.	111	105	1	1901	Fort Ann, N. Y.	Plattsburg, N. Y.
163287	Dredge	ALFRED E. HUNT.	510	510	20	1907	Port Huron, Mich.	Ogdensburg, N. Y.
30049	Barge	Aifred J. Murray.	256	243	2	1892	New Brunswick, N. J.	Plattsburg, N. Y.
163424	do.	Algiers.	500	500	1	1907	Perth Amboy, N. J.	New York, N. Y.
29037	do.	Alice.	280	247	1	1882	Rockyhill, Conn.	New London, Conn.
30232	do.	Alice.	299	299	1	1900	West New Brighton, N. Y.	New York, N. Y.
30300	do.	Alice.	292	292	1	1901	Sleightsburg, N. Y.	Do.
30052	Canal boat	Alice Fallon.	116	110	1	1891	Whitehall, N. Y.	Plattsburg, N. Y.

† Formerly barge Harvest Home.

‡ Formerly barge Anna H. Costella.

§ Formerly barge (a) E. E. Jackson & Co. barge No. 4.

§ Formerly barge (b) Navy coal barge No. 7.

¶ Formerly barge Ada L. Tico.

† Composite.

UNRIGGED MERCHANT VESSELS OF THE UNITED STATES—Continued.

Official No.	Class.	Name of vessel.	Gross tonnage.	Net tonnage.	Crew.	When built.	Where built.	Home port (where permanent document issues).
185494	Canal boat	Alice Killian	107	100	1	1913	Rondout, N. Y.	Albany, N. Y.
162807	Barge	Alice Taguo	354	354	0	1905	do	New York, N. Y.
30068	Canal boat	Alice Tryon	188	188	0	1888	Wilmington, Del.	Do.
30240	Dredge	Alice Vivian	710	710	15	1898	Islip, N. Y.	Duluth, Minn.
30066	Canal boat	Alice T. Clark	116	111	1	1891	Whitehall, N. Y.	Albany, N. Y.
163469	Barge	Alice C. Fields	403	403	0	1908	South Rondout, N. Y.	New York, N. Y.
163794	Canal boat	Allida J. Jennings	116	98	1	1887	Buffalo, N. Y.	Plattsburg, N. Y.
163111	Scow	Alligator	14	14	0	1907	Bellingham, Wash.	Port Townsend, Wash.
105653	Barge	Al-Ki	142	142	0	1889	Seattle, Wash.	Tacoma, Wash.
162192	Canal boat	Allan H. Dumont	176	176	1	1903	Rondout, N. Y.	New York, N. Y.
164193	Canal boat	Allan J. Woodard	103	98	1	1910	Waterford, N. Y.	Plattsburg, N. Y.
162037	Barge	Allegheny	237	175	2	1903	Baltimore, Md.	Baltimore, Md.
163704	do	Allentown	397	397	0	1908	Tottenville, N. Y.	New York, N. Y.
29919	do	Allison White	269	263	1	1880	Wilmington, Del.	Do.
30285	do	Aima	385	368	0	1902	Gldersleeve, Conn.	Perth Amboy, N. J.
164138	Canal boat	Alonzo F. Burt	104	97	0	1910	Rondout, N. Y.	Plattsburg, N. Y.
163234	Scow	Alpha	39	39	0	1907	Anacortes, Wash.	Port Townsend, Wash.
30270	Barge	Alpine	311	260	2	1901	Baltimore, Md.	Baltimore, Md.
205432	do	Alsek	31	31	0	1911	Seattle, Wash.	Seattle, Wash.
162822	do	Alton	424	403	0	1906	Brooklyn, N. Y.	New York, N. Y.
165474	Scow	Altoon	112	106	0	1893	Elizabeth, N. J.	Perth Amboy, N. J.
29942	Canal boat	Alvah Miller	98	93	1	1882	Fort Miller, N. Y.	Albany, N. Y.
162805	House boat	Amaryllis	140	140	2	1906	Alexandria Bay, N. Y.	Cape Vincent, N. Y.
30305	Barge	Amboy	418	396	1	1903	Brooklyn, N. Y.	New York, N. Y.
1974	do	Amelia	696	696	5	1870	Cocs Bay, Oreg.	Seattle, Wash.
30002	do	Amelia	160	152	2	1888	Brooklyn, N. Y.	New York, N. Y.
30166	do	Amelia	283	269	1	1899	Gldersleeve, Conn.	Perth Amboy, N. J.
30065	do	Amelia T.	164	164	1	1896	Brooklyn, N. Y.	New York, N. Y.
162184	do	Amenia	170	170	1	1904	Hoboken, N. J.	Do.
29739	do	America	209	199	1	1872	Rondout, N. Y.	Do.
163516	Scow	America	75	75	2	1895	Perth Amboy, N. J.	Perth Amboy, N. J.
30095	do	Americus	170	130	4	1888	Noank, Conn.	New Haven, Conn.
162068	Canal boat	Amos Yell	103	98	1	1903	Fort Ann, N. Y.	Albany, N. Y.
30267	Barge	Amy R. Maok	256	251	1	1901	Perth Amboy, N. J.	New York, N. Y.
162300	do	Anacondra	152	152	1	1900	do	Perth Amboy, N. J.
163329	Scow	Anacortes No. 1	10	10	0	1908	Anacortes, Wash.	Port Townsend, Wash.
163833	do	Anacortes No. 2	25	25	0	1909	do	Do.
163834	do	Anacortes No. 3	25	25	0	1909	do	Seattle, Wash.
30234	Barge	Anderson	31	31	2	1900	East Grand Forks, Minn.	Pembina, N. Dak.
163829	Scow	Andrew	383	383	1	1908	Sturgeon Bay, Wis.	Milwaukee, Wis.
30292	Barge	Andrew Ferris	211	211	1	1902	Eddyville, N. Y.	New York, N. Y.
30294	do	Andrew J. Dutcher	351	351	1	1902	Rondout, N. Y.	Do.
163837	do	Andrew J. Snyder	202	202	0	1892	do	Do.
30051	do	Andrew M. Church	278	264	3	1892	New Baltimore, N. Y.	Bridgeport, Conn.
30069	do	Angelo	225	225	0	1895	Port Richmond, N. Y.	New York, N. Y.
162510	Canal boat	Angelus	104	98	1	1905	Whitehall, N. Y.	Albany, N. Y.
162603	do	Anifa	262	262	1	1905	Morgan City, La.	Houston, Tex.
163810	Scow	Ann	22	22	0	1909	Seattle, Wash.	Seattle, Wash.
164386	do	Ann	7	7	0	1911	do	Port Townsend, Wash.
30204	Barge	Anna	284	271	0	1899	Gldersleeve, Conn.	New York, N. Y.
162351	do	Anna	47	47	0	1904	Kenmare, N. Dak.	Pembina, N. Dak.
164198	Canal boat	Anna Egan	106	99	1	1910	Rondout, N. Y.	Albany, N. Y.
163600	Barge	Anna Gannon	387	387	1	1908	Tottenville, N. Y.	New York, N. Y.
162617	do	Anna L.	397	397	1	1905	Rondout, N. Y.	Do.
163953	do	Anna Marie	273	273	0	1901	do	Do.
163132	do	Anna Murphy	284	284	1	1907	South Rondout, N. Y.	Do.
166674	do	Anna R.	314	314	0	1913	Kingston, N. Y.	Do.
30143	do	Anna S.	181	181	0	1898	do	Do.
162354	Canal boat	Anna B. Martin	105	99	1	1904	Watervliet, N. Y.	Plattsburg, N. Y.
163087	Barge	Anna E. Cullen	276	276	1	1906	Rondout, N. Y.	New York, N. Y.
30071	Canal boat	Anna J. Tryon	116	116	0	1891	Fort Edward, N. Y.	Rouses Point, N. Y.
30072	Barge	Anna M. Brown	284	284	1	1892	Kingston, N. Y.	New York, N. Y.
164906	Canal boat	Anna M. Dalton	106	99	1	1912	Rondout, N. Y.	Albany, N. Y.
162376	Barge	Anna M. Fahy	315	315	1	1903	Kingston, N. Y.	New York, N. Y.
162387	do	Anna M. McNally	424	424	1	1905	Elkton, Md.	Philadelphia, Pa.
162038	do	Anna S. Carroll	310	310	0	1903	Kingston, N. Y.	New York, N. Y.
163743	do	Annandale	169	169	1	1909	Tottenville, N. Y.	Do.
162018	Scow	Annette	13	13	0	1903	Metlakatla, Alaska	Ketchikan, Alaska
163604	Barge	Annette	18	18	1	1908	Port Neches, Tex.	Port Arthur, Tex.
30147	do	Annie	119	79	1	1898	Eddyville, N. Y.	New York, N. Y.
163423	do	Annie B.	200	200	1	1901	Brooklyn, N. Y.	Do.
163026	do	Annie Bulger	233	233	1	1906	South Rondout, N. Y.	Do.
162361	do	Annie Catharine	353	353	1	1904	Eddyville, N. Y.	Newark, N. J.
162526	Canal boat	Annie Daly	101	96	1	1888	Whitehall, N. Y.	Plattsburg, N. Y.
162031	do	Annie Gannon	101	96	1	1892	do	Do.
30218	do	Annie Murphy	104	99	1	1900	do	Albany, N. Y.
30060	Barge	Annie O'Donnell	277	277	0	1894	Port Richmond, N. Y.	New York, N. Y.
163572	Canal boat	Annie Perriego	115	110	1	1887	Lockport, N. Y.	Plattsburg, N. Y.
162390	Barge	Annie E. Embrey	431	431	1	1905	Elkton, Md.	Philadelphia, Pa.
1898	House boat	Annie E. Lane	111	111	1	1870	Boothbay, Me.	Bristol, R. I.
30238	Canal boat	Annie J. Gulnan	105	100	1	1888	Buffalo, N. Y.	Plattsburg, N. Y.

UNRIGGED MERCHANT VESSELS OF THE UNITED STATES—Continued.

Official No.	Class.	Name of vessel.	Gross tonnage.	Net tonnage.	Crew.	When built.	Where built.	Home port (where permanent document issued).
162512	Canal boat	Annie L. Ward	106	99	1	1905	Whitehall, N. Y.	Albany, N. Y.
29916	do	Annie M. Myers	120	114	1	1580	Champlain, N. Y.	Plattsburg, N. Y.
30303	Barge	Ansonia	417	403	1	1903	Brooklyn, N. Y.	New York, N. Y.
1834	do	Anthony Burton	159	151	1	1869	Bristol, Pa.	New London, Conn.
163411	do	Anthony O'Boyle	381	381	1	1907	Kingston, N. Y.	New York, N. Y.
29821	do	Anthracite	277	263	3	1873	do	Boston, Mass.
61137	do	Antletam	375	375	1	1896	Elkton, Md.	Philadelphia, Pa.
162742	do	Antletam	230	230	2	1906	Port Richmond, N. Y.	Baltimore, Md.
30091	do	Antoinette	115	115	1	1897	Perth Amboy, N. J.	Perth Amboy, N. J.
165038	do	Antrim	456	433	1	1912	Brooklyn, N. Y.	New York, N. Y.
162821	do	Antwerp	424	402	1	1906	do	do
163218	do	Anvik	198	198	3	1907	Seattle, Wash.	Eagle, Alaska.
163256	Scow	Apex No. 1	15	15	0	1907	Anacortes, Wash.	Port Townsend, Wash.
163730	do	Apex No. 2	31	31	0	1909	do	do
163760	do	Apex No. 3	7	7	1	1909	do	do
163800	do	Apex No. 4	6	6	0	1909	do	do
163801	do	Apex No. 5	6	6	0	1909	do	do
104628	do	Apex No. 6	26	26	0	1911	Bellingham, Wash.	do
184629	do	Apex No. 7	26	26	0	1911	do	do
165205	do	Apex No. 8	32	32	0	1913	Anacortes, Wash.	do
165273	do	Apex No. 9	32	32	0	1913	do	do
165336	do	Apex No. 10	32	32	0	1913	do	do
165096	do	Apex No. 11	8	8	0	1913	do	do
165377	do	Apex No. 12	5	5	0	1913	do	do
165378	do	Apex No. 13	5	5	0	1913	do	do
165379	do	Apex No. 14	5	5	0	1913	do	do
165314	Barge	Appleton	432	406	1	1907	Tottenville, N. Y.	New York, N. Y.
34449	do	Appomattox	298	298	1	1894	Elkton, Md.	Philadelphia, Pa.
29812	Scow	April	136	131	2	1874	Brooklyn, N. Y.	New York, N. Y.
30252	Barge	Araly	144	128	2	1901	Port Richmond, N. Y.	Baltimore, Md.
1639	do	Arasapha	240	240	1	1869	Chester, Pa.	Norfolk, Va.
162521	House boat	Arcadia	116	116	2	1905	Tottenville, N. Y.	Washington, D. C.
165432	Barge	Arcadia	453	427	1	1913	Mariner Harbor, N. Y.	New York, N. Y.
30307	do	Archibald McNeil, Jr.	431	431	1	1903	Rondout, N. Y.	do
30201	do	Archie Farr	135	123	1	1890	Ithaca, N. Y.	New London, Conn.
30608	Canal boat	Archie St. Clair	102	97	1	1888	Northumberland, N. Y.	Albany, N. Y.
30167	Barge	Ardsley	415	393	1	1899	Brooklyn, N. Y.	New York, N. Y.
29297	do	Argo	168	160	6	1868	Buffalo, N. Y.	Ogdensburg, N. Y.
164617	do	Argo	853	853	1	1894	Baltimore, Md.	Philadelphia, Pa.
30060	do	Argos	456	456	1	1894	Perth Amboy, N. J.	New York, N. Y.
107792	do	Argus	505	505	0	1902	Marshfield, Oreg.	Seattle, Wash.
53305	Scow	Arizona	390	390	1	1900	Perth Amboy, N. J.	Perth Amboy, N. J.
162850	Barge	Arizona	923	923	1	1906	Winslow, Wash.	St. Michael, Alaska.
165458	do	Arizona	245	245	1	1913	Brooklyn, N. Y.	New York, N. Y.
29815	do	Ark	130	124	2	1873	do	do
164767	Scow	Ark	105	105	1	1911	Wrangell, Alaska.	Port Townsend, Wash.
165990	Canal boat	Armand G. Auger	100	94	1	1914	Waterford, N. Y.	Albany, N. Y.
164713	Barge	Armstrong	5	5	1	1910	Armstrongs Ferry, Tenn.	Chattanooga, Tenn.
29298	do	Arml	286	279	1	1882	Mystic Bridge, Conn.	New York, N. Y.
30862	do	Aroa	474	474	1	1895	Brooklyn, N. Y.	do
30253	Scow	Arthur	47	47	0	1901	Port Townsend, Wash.	Port Townsend, Wash.
163018	Barge	Arthur	240	226	0	1906	Gildersleeve, Conn.	Hartford, Conn.
164021	do	Arthur H.	331	331	1	1910	Perth Amboy, N. J.	New York, N. Y.
165019	Canal boat	Arthur McMullen	104	98	1	1895	Smiths Basin, N. Y.	Albany, N. Y.
163248	Barge	Arthur Rus	360	360	0	1907	Winslow, Wash.	Seattle, Wash.
30243	Canal boat	Arthur A. Senecal	104	99	1	1900	Champlain, N. Y.	Plattsburg, N. Y.
162265	Barge	Arthur H. Cullen	216	216	1	1901	Rondout, N. Y.	New York, N. Y.
30151	Canal boat	Arthur and Eddie	110	104	1	1898	Whitehall, N. Y.	Albany, N. Y.
162093	Barge	Arthur & Mildred	357	357	0	1903	Rondout, N. Y.	New York, N. Y.
29926	Canal boat	Arty B. Martin	118	112	1	1890	Larrabee Point, Vt.	Plattsburg, N. Y.
30301	Barge	Arundel	418	418	3	1902	Elkton, Md.	Baltimore, Md.
30219	do	Ash	141	141	1	1900	Portsmouth, Va.	Norfolk, Va.
29954	do	Ashland	245	234	1	1884	Brooklyn, N. Y.	New York, N. Y.
164729	do	Ashley	6	6	1	1911	Ashleys Landing, Tenn.	Chattanooga, Tenn.
163385	do	Astoria	480	480	0	1907	South Rondout, N. Y.	New York, N. Y.
165381	Scow	Atglen	150	141	0	1900	do	Perth Amboy, N. J.
163086	House boat	Atheling	48	48	0	1907	Newport, R. I.	Newport, R. I.
30076	Barge	Athens	153	113	2	1896	Athens, N. Y.	New York, N. Y.
164159	Scow	Athol	9	9	0	1910	Colby, Wash.	Port Townsend, Wash.
163466	Barge	Atlanta	172	172	1	1907	Kingston, N. Y.	New York, N. Y.
30299	do	Atlantie	399	399	2	1901	Elkton, Md.	Baltimore, Md.
162027	do	Atlantie	277	277	1	1903	Perth Amboy, N. J.	New York, N. Y.
30048	do	Atlantis	351	341	1	1892	Brooklyn, N. Y.	do
29900	Scow	Atlas	147	139	1	1888	City Island, N. Y.	do
105908	Barge	Atlas	637	625	0	1880	The Dalles, Oreg.	Portland, Oreg.
162096	do	Atlas	392	392	1	1903	Elkton, Md.	Philadelphia, Pa.
164660	Scow	Atlas	209	209	1	1904	New London, Conn.	New London, Conn.
162173	Barge	Atilda	253	239	0	1904	Gildersleeve, Conn.	Hartford, Conn.

1 Formerly barge Villanova.
 † Formerly barge Confidence.

‡ Formerly barge Old Dominion.
 † Rebuilt 1909.

‡ Rebuilt, 1902.

UNRIGGED MERCHANT VESSELS OF THE UNITED STATES—Continued.

Official No.	Class.	Name of vessel.	Gross tonnage.	Net tonnage.	Crew.	When built.	Where built.	Home port (where permanent document issues).
1027	Barge	Atmosphere	275	261	3	1863	Milan, Ohio	Port Huron, Mich.
30200	Scow	Atom	7	7	0	1890	Anacortes, Wash.	Port Townsend, Wash.
163863	Barge	Attica	216	190	1	1909	Tottenville, N. Y.	New York, N. Y.
162422	Canal boat	Aubrey E. Meyer	104	98	1	1905	Whitehall, N. Y.	Plattsburg, N. Y.
3076	Barge	Auburn	1,165	1,152	2	1878	Cleveland, Ohio	Milwaukee, Wis.
30032	do	Auburn	454	421	0	1890	Brooklyn, N. Y.	New York, N. Y.
63341	do	August	155	155	2	1907	do	Do.
163703	do	August A. Rickert	380	380	1	1908	Kingston, N. Y.	Do.
163467	do	Augusta	191	191	1	1907	do	Do.
130207	do	Augustus	165	165	1	1899	Brooklyn, N. Y.	Do.
164682	Canal boat	Augustus Regner	106	99	1	1911	Rondout, N. Y.	Albany, N. Y.
29499	Barge	Aunt Kate	257	244	1	1899	Coxsackie, N. Y.	New York, N. Y.
29736	do	Aunt Mary	269	258	1	1872	do	Do.
163008	Canal boat	Aurora	102	97	1	1903	Champlain, N. Y.	Plattsburg, N. Y.
30056	Barge	Avleze	165	157	1	1881	Rondout, N. Y.	New York, N. Y.
B.								
164319	Scow	B.	31	31	0	1910	Everett, Wash.	Port Townsend, Wash.
164945	do	B. 1	433	433	2	1906	Buffalo, N. Y.	Buffalo, N. Y.
164946	do	B. 2	453	453	2	1906	do	Do.
164933	do	B. 3	315	315	1	1908	do	Do.
164934	do	B. 4	315	315	1	1908	do	Do.
164961	do	B. 5	31	31	1	1906	do	Do.
165001	do	B. 6	30	30	1	1909	do	Do.
164947	do	B. 7	173	173	1	1901	Bay City, Mich.	Do.
184935	do	B. 8	139	139	1	1931	do	Do.
31714	Barge	B. 9	24	24	0	1902	Whatcom, Wash.	Portland, Oreg.
31636	Canal boat	B. Huber	124	124	1	1887	Tonawanda, N. Y.	Plattsburg, N. Y.
163810	Barge	B. Keelcan	372	372	1	1907	Kingston, N. Y.	New York, N. Y.
162514	do	B. West	122	122	0	1905	Buffalo, N. Y.	Detroit, Mich.
164129	Scow	B. B. No. 1	202	202	0	1935	Toledo, Ohio	Toledo, Ohio
164130	do	B. B. No. 2	202	202	0	1905	do	Do.
164131	do	B. B. No. 3	157	157	0	1898	do	Do.
164132	do	B. B. No. 4	157	157	0	1898	do	Do.
164133	do	B. B. No. 5	157	157	0	1898	do	Do.
164134	do	B. B. No. 6	157	157	0	1898	do	Do.
164135	do	B. B. No. 7	194	194	0	1898	do	Do.
164950	do	B. 11	67	67	1	1893	do	Do.
31730	Barge	B. C. Handrickson	218	218	1	1901	Port Richmond, N. Y.	Buffalo, N. Y.
165410	Scow	B. C. Co. 3	12	12	0	1912	Rondout, N. Y.	Philadelphia, Pa.
165420	do	B. C. Co. 4	12	12	0	1913	Seattle, Wash.	Seattle, Wash.
31566	do	B. C. Co. No. 46	291	291	1	1890	do	Do.
31567	do	B. C. Co. No. 47	322	322	1	1890	Hoboken, N. J.	New York, N. Y.
31574	Barge	B. C. Co. No. 48	213	213	1	1897	do	Do.
162071	Scow	B. D. Brown	144	141	0	1903	Brooklyn, N. Y.	Do.
31521	Canal boat	B. F. Hawitt	103	98	1	1888	Seattle, Wash.	Seattle, Wash.
164449	do	B. J. and R. E. Hanley	100	93	1	1911	Fort Ann, N. Y.	Plattsburg, N. Y.
31587	Scow	B. No. 1	8	8	0	1897	Rondout, N. Y.	Albany, N. Y.
163426	Barge	B. No. 3	18	18	0	1905	Fairhaven, Wash.	Port Townsend, Wash.
163427	do	B. No. 4	19	19	0	1908	Dawes, Ohio	Pittsburgh, Pa.
31599	Scow	B. No. 5	63	63	1	1882	do	Wheeling, W. Va.
31609	do	B. No. 17	122	122	1	1898	Sault Ste. Marie, Mich.	Duluth, Minn.
31610	do	B. No. 18	136	136	1	1898	West Superior, Wis.	Do.
31611	do	E. No. 19	169	169	1	1899	do	Do.
31612	do	B. No. 20	167	167	1	1899	do	Do.
31637	do	B. No. 21	398	398	1	1900	do	Do.
31685	do	B. No. 22	399	399	1	1901	do	Do.
31655	do	B. O. No. 1	35	35	0	1900	Bialne, Wash.	Port Townsend, Wash.
31656	do	B. O. No. 2	35	35	0	1900	do	Do.
31657	do	B. O. No. 3	19	19	0	1900	do	Do.
31658	do	B. O. No. 4	19	19	0	1900	do	Do.
31659	do	B. O. No. 5	16	16	0	1900	do	Do.
31660	do	B. O. No. 6	16	16	0	1900	do	Do.
31661	do	B. O. No. 7	9	9	0	1900	do	Do.
31662	do	B. O. No. 8	9	9	0	1900	do	Do.
31663	do	B. O. No. 9	9	9	0	1900	do	Do.
31664	do	B. O. No. 10	9	9	0	1900	do	Do.
164702	do	B. O. Co. No. 1	6	6	0	1907	Olympia, Wash.	Tacoma, Wash.
164703	do	B. O. Co. No. 2	6	6	0	1910	do	Do.
164773	do	B. O. Co. No. 3	7	7	0	1904	do	Do.
162020	Barge	B. R. Dudley	477	477	1	1903	West New Brighton, N. Y.	New York, N. Y.
162680	do	B. S. Hinkleley	396	378	0	1906	Gldersleeve, Conn.	Hartford, Conn.
31492	Canal boat	B. W. Burleigh	101	96	1	1887	Whitehall, N. Y.	Albany, N. Y.
165056	Barge	B. W. O'Hara	227	227	0	1903	Kingston, N. Y.	New York, N. Y.
163223	Scow	B. E. D. T. No. 1	190	182	1	1907	Noank, Conn.	Do.
163224	do	B. E. D. T. No. 2	190	182	1	1907	do	Do.
163267	do	B. E. D. T. No. 3	190	182	1	1907	do	Do.
163268	do	B. E. D. T. No. 4	190	182	1	1907	do	Do.
163269	do	B. E. D. T. No. 5	190	182	1	1907	do	Do.

1 Formerly barge Louis.

UNRIGGED MERCHANT VESSELS OF THE UNITED STATES—Continued.

Official No.	Class.	Name of vessel.	Gross tonnage.	Net tonnage.	Crew.	When built.	Where built.	Home port (where permanent document issues).
163294	Scow	B. E. D. T. No. 6.	190	182	1	1907	Noank, Conn.	New York, N. Y.
163254	Barge	B. E. D. T. No. 7.	114	114	1	1907	Brooklyn, N. Y.	Do.
163255	do.	B. E. D. T. No. 8.	114	114	1	1907	do.	Do.
163284	do.	B. E. D. T. No. 9.	117	117	0	1907	do.	Do.
163308	do.	B. E. D. T. No. 10.	117	117	1	1907	do.	Do.
164104	do.	H. E. D. T. No. 11.	190	190	1	1910	do.	Do.
164105	do.	B. E. D. T. No. 12.	188	188	1	1910	do.	Do.
164106	do.	B. E. D. T. No. 13.	183	183	1	1910	do.	Do.
31720	Scow	B. & F.	18	18	0	1902	Beach, Wash.	Port Townsend, Wash.
162508	do.	B. & S.	9	9	0	1905	Friday Harbor, Wash.	Do.
31717	do.	B. & O. No. 1.	30	30	0	1902	Anacortes, Wash.	Seattle, Wash.
31718	do.	B. & O. No. 2.	30	30	0	1902	do.	Do.
163453	Barge	Baby Blue.	463	463	1	1907	South Rondout, N. Y.	New York, N. Y.
31732	do.	Bacon.	416	392	1	1903	Brooklyn, N. Y.	Do.
53266	do.	BADGER	1,227	1,127	5	1891	Superior, Wis.	Belfast, Me.
164259	Scow	Badger.	11	11	0	1910	Quadra, Alaska.	Port Townsend, Wash.
31727	Barge	Balley.	349	349	1	1896	Elkton, Md.	Philadelphia, Pa.
31715	Scow	Baldwin.	130	130	1	1900	Seattle, Wash.	Seattle, Wash.
31444	Barge	Balloon.	327	311	0	1881	Perth Amboy, N. J.	New York, N. Y.
162323	do.	Baltic.	319	319	0	1904	Eddyville, N. Y.	Do.
31726	do.	Baltimore.	369	369	3	1900	Elkton, Md.	Baltimore, Md.
31470	do.	Bandit.	336	324	2	1884	Perth Amboy, N. J.	New York, N. Y.
31629	do.	Bangor.	156	119	1	1900	Brooklyn, N. Y.	Do.
162462	do.	Banner.	193	193	1	1902	Rondout, N. Y.	Do.
164260	Scow	Banner.	16	16	0	1910	Wyandotte, Mich.	Detroit, Mich.
163309	Canal boat	Barge Canal.	105	100	1	1884	Rochester, N. Y.	Plattsburg, N. Y.
31694	Scow	Barge No. 1.	94	94	0	1901	Seattle, Wash.	Seattle, Wash.
163910	Barge	Barge No. 1.	43	43	0	1906	Ortonville, Minn.	St. Paul, Minn.
31696	Scow	Barge No. 2.	94	94	0	1901	Seattle, Wash.	Seattle, Wash.
164207	Barge	Barge No. 2.	82	82	1	1909	Ortonville, Minn.	St. Paul, Minn.
164295	do.	Barge No. 2.	62	62	1	1908	Oswego, N. Y.	Cape Vincent, N. Y.
31695	do.	Barge No. 3.	96	96	0	1901	Seattle, Wash.	Seattle, Wash.
31699	Scow	Barge No. 4.	94	94	0	1901	do.	Do.
31701	do.	Barge No. 5.	65	65	0	1901	do.	Do.
31702	do.	Barge No. 6.	65	65	0	1901	do.	Do.
31704	do.	Barge No. 7.	166	166	0	1901	do.	Do.
31461	Barge	Barnegat.	298	294	1	1882	Wilmington, Del.	New York, N. Y.
163744	do.	Barnegat.	169	169	1	1909	Tottenville, N. Y.	Do.
165433	do.	Barnes.	454	427	1	1913	Mariner Harbor, N. Y.	Do.
165109	do.	Bartley.	475	475	1	1912	Tottenville, N. Y.	Do.
163418	do.	Bartley Bros.	203	203	1	1901	Brooklyn, N. Y.	Do.
165536	Scow	Baspaco.	201	195	0	1913	Perth Amboy, N. J.	Perth Amboy, N. J.
31534	Barge	Batavia.	200	193	1	1890	Elkton, Md.	Baltimore, Md.
164685	do.	Batson.	280	280	0	1908	Westlake, La.	Port Arthur, Tex.
163401	do.	Bay Ridge.	372	372	1	1907	Kingston, N. Y.	New York, N. Y.
164230	do.	Bayside.	469	469	1	1910	Benley Manor, N. Y.	Do.
31593	do.	Bear.	289	289	0	1898	Dutch Harbor, Alaska.	St. Michael, Alaska.
31731	Canal boat	Beatrice Robert.	103	97	1	1903	Whitehall, N. Y.	Plattsburg, N. Y.
37527	do.	Beatrice Sullivan.	100	95	1	1889	Fort Ann, N. Y.	Do.
163958	Scow	Beaubien No. 2.	191	191	0	1890	Detroit, Mich.	Detroit, Mich.
163959	do.	Beaubien No. 3.	191	191	0	1893	do.	Do.
163939	do.	Beaubien No. 4.	348	348	0	1903	do.	Do.
163940	do.	Beaubien No. 5.	273	273	0	1904	do.	Do.
163941	do.	Beaubien No. 6.	709	709	0	1907	do.	Do.
163973	Barge	Beaufort.	445	445	1	1909	Elkton, Md.	Philadelphia, Pa.
165442	do.	Beaumont.	157	157	1	1913	Kingston, N. Y.	New York, N. Y.
31468	do.	Beaver.	342	329	1	1884	Perth Amboy, N. J.	Boston, Mass.
162437	do.	Beaver.	761	761	1	1905	Winslow, Wash.	St. Michael, Alaska.
31639	Scow	Beaver No. 1.	22	22	0	1900	Blaine, Wash.	Port Townsend, Wash.
31640	do.	Beaver No. 2.	22	22	0	1900	do.	Do.
31641	do.	Beaver No. 3.	22	22	0	1900	do.	Do.
31642	do.	Beaver No. 4.	22	22	0	1900	do.	Do.
31645	do.	Beaver No. 6.	22	22	0	1900	do.	Do.
31646	do.	Beaver No. 7.	24	24	0	1900	do.	Do.
31647	do.	Beaver No. 8.	24	24	0	1900	do.	Do.
31733	Barge	Bedford.	416	392	1	1903	Brooklyn, N. Y.	New York, N. Y.
31466	do.	Bee.	145	137	1	1883	do.	Do.
31667	Scow	Bee No. 1.	15	15	0	1900	Anacortes, Wash.	Port Townsend, Wash.
31668	do.	Bee No. 2.	21	21	0	1900	do.	Do.
31672	do.	Bee No. 4.	21	21	0	1900	do.	Do.
163722	Barge	Belford.	397	397	1	1908	Tottenville, N. Y.	New York, N. Y.
31504	do.	Bell.	195	189	2	1898	Catekill, N. Y.	Do.
165580	do.	Bell.	19	19	1	1914	Little Rock, Ark.	St. Louis, Mo.
31560	do.	Belle Reynolds.	202	202	0	1890	Upper Nyack, N. Y.	New York, N. Y.
162174	do.	Belle F. Mesick.	350	350	1	1904	Rondout, N. Y.	Do.
162765	do.	Belle V. Flesher.	355	355	3	1906	Levanna, Ohio.	Evansville, Ind.
31553	Canal boat	Belle of St. Clair.	108	102	1	1895	Whitehall, N. Y.	Plattsburg, N. Y.
31675	Barge	Bellmont.	110	110	2	1900	Grand Forks, N. Dak.	Pembina, N. Dak.
31613	Scow	Ben.	20	20	0	1896	Anacortes, Wash.	Port Townsend, Wash.

1 Formerly barge 110.

2 Formerly barge Central States.

3 Formerly canal boat F. W. Stark.

UNRIGGED MERCHANT VESSELS OF THE UNITED STATES—Continued.

Official No.	Class.	Name of vessel.	Gross tonnage.	Net tonnage.	Crew.	When built.	Where built.	Home port (where permanent document issues).
31729	Barge	Ben	369	361	0	1903	Pensacola, Fla.	Pensacola, Fla.
31541	do	Ben Brink	317	317	3	1888	Detroit, Mich.	Duluth, Minn.
165428	do	Benicia	232	225	1	1913	Brooklyn, N. Y.	New York, N. Y.
163324	Canal boat	Benj. H. Bascom	121	115	1	1908	Whitehall, N. Y.	Albany, N. Y.
164930	Barge	BENNINGTON	913	824	6	1891	Chester, Pa.	San Francisco, Cal.
162565	Canal boat	Benru	110	110	2	1905	East Grand Forks, Minn.	Pembina, N. Dak.
163873	Barge	Bergen	212	187	1	1909	Tottenville, N. Y.	New York, N. Y.
165014	Canal boat	Bernard E. Bird	143	143	3	1908	Durhamville, N. Y.	Buffalo, N. Y.
162107	Barge	Bernard F. Guinan	322	322	0	1903	Kingston, N. Y.	Do.
164853	House boat	Bernice	25	25	1	1912	Alexandria Bay, N. Y.	Cape Vincent, N. Y.
31709	Scow	Bert	45	45	0	1901	Port Townsend, Wash.	Port Townsend, Wash.
164923	Barge	Bertell W. King	201	201	1	1901	Perth Amboy, N. J.	New York, N. Y.
3766	do	Bertha	310	310	1	1898	Elkton, Md.	Philadelphia, Pa.
31598	Scow	Bertha	14	14	0	1897	Blaue, Wash.	Port Townsend, Wash.
163623	Canal boat	Bertha Miner	105	99	1	1908	Schuylerville, N. Y.	Albany, N. Y.
164063	do	Bertha Nice	107	102	1	1893	Tonawanda, N. Y.	New York, N. Y.
31542	do	Bertha M. Bulls	98	93	1	1891	Putnam, N. Y.	Plattsburg, N. Y.
163011	Barge	Bertha S. Grill	350	350	1	1895	South Rondout, N. Y.	New York, N. Y.
31544	do	Berwick	103	98	3	1892	Kennebunk, Me.	Portsmouth, N. H.
162690	do	Bessamer	151	104	2	1906	Baltimore, Md.	Baltimore, Md.
31596	do	Bessie	338	323	0	1899	Gilderleeve, Conn.	New York, N. Y.
164411	Scow	Bessie	21	21	0	1911	Langley, Wash.	Port Townsend, Wash.
165288	Barge	Bessie Dollar	38	38	0	1913	St. Paul, Minn.	St. Paul, Minn.
165617	do	Bessie Fahy	415	415	1	1912	South Rondout, N. Y.	New York, N. Y.
51241	do	Bessie Townsend	312	298	1	1894	Elkton, Md.	Baltimore, Md.
31507	Canal boat	Bessie O. Sherman	99	94	1	1888	Fort Ann, N. Y.	Plattsburg, N. Y.
3409	Barge	Bessie and Ellis	9	9	0	1885	Newbern, N. C.	Beaufort, N. C.
34419	do	Bethel	299	299	1	1901	Rondout, N. Y.	New York, N. Y.
31590	Scow	Betsy	7	7	0	1896	Anacortes, Wash.	Port Townsend, Wash.
31724	do	Big Sandy	185	185	0	1902	Port Blakeley, Wash.	Seattle, Wash.
31677	Barge	Bigwood	110	110	2	1900	Grand Forks, N. Dak.	Pembina, N. Dak.
31623	Scow	Bill	13	13	0	1899	Anacortes, Wash.	Port Townsend, Wash.
162298	do	Bill	10	10	0	1901	Port Townsend, Wash.	Do.
163265	Barge	Bill	624	624	0	1907	Seattle, Wash.	Juneau, Alaska.
164136	Scow	Bill	13	13	0	1910	do	Port Townsend, Wash.
164622	Barge	Bill	7	7	1	1909	Clarington, Ohio	Wheeling, W. Va.
162052	Scow	Bill Bailey	27	27	0	1903	Loring, Alaska	Ketchikan, Alaska.
31822	Barge	Binghamton	588	565	3	1889	Noank, Conn.	New York, N. Y.
165032	Canal boat	Bingo	14	14	0	1912	Hoquiam, Wash.	Port Townsend, Wash.
162233	Canal boat	Bird S. Coler	103	98	1	1904	Champlain, N. Y.	Plattsburg, N. Y.
165570	Barge	Biscayne	473	473	1	1914	Elkton, Md.	Philadelphia, Pa.
164536	Dredge	Bismarck	431	431	21	1894	Mobile, Ala.	Plymouth, Mass.
164839	Scow	Black Diamond	13	13	0	1912	Seattle, Wash.	Seattle, Wash.
31586	do	Black Jack	7	7	0	1898	New Whatcom, Wash.	Port Townsend, Wash.
31678	Barge	Black Rock	115	99	0	1900	Brooklyn, N. Y.	New York, N. Y.
164596	do	Blair	8	8	1	1911	Loudon, Tenn.	Chatanooga, Tenn.
31580	Scow	Blakeley No. 1	247	237	1	1898	Port Blakeley, Wash.	Port Townsend, Wash.
162118	do	Blakeley No. 2	334	334	0	1903	do	Do.
3740	Barge	Blanch	107	107	1	1897	Dungeness, Wash.	Ketchikan, Alaska.
31633	Canal boat	Blanche Connors	105	99	1	1900	Whitehall, N. Y.	Plattsburg, N. Y.
31634	do	Blanche Howard	104	99	1	1899	do	Do.
163990	Barge	Blauvelt	438	412	1	1909	Port Richmond, N. Y.	New York, N. Y.
163571	do	Blue Band	463	463	1	1907	South Rondout, N. Y.	Do.
163312	do	Blue Beard	398	398	1	1907	do	Do.
162334	do	Blue Bell	401	401	1	1904	Rondout, N. Y.	Do.
31628	do	Blue Bird	249	249	0	1899	do	Do.
162615	do	Blue Bonnett	522	522	0	1905	do	Do.
54477	do	Blue Book	368	355	1	1885	South Amboy, N. J.	Do.
42853	do	Blue Boy	526	512	1	1901	Gilderleeve, Conn.	Do.
56882	do	Blue Cabin	397	397	1	1901	Perth Amboy, N. J.	Do.
163788	do	Blue Coat	440	436	1	1909	South Rondout, N. Y.	Do.
164232	do	Blue Crest	931	907	1	1910	Gilderleeve, Conn.	Do.
163659	do	Blue Feather	608	588	2	1903	do	Do.
26960	do	Blue Fish	211	211	1	1897	South Rondout, N. Y.	Do.
163808	do	Blue Flower	331	331	1	1909	Perth Amboy, N. J.	Do.
163617	do	Blue Gown	608	558	1	1903	Gilderleeve, Conn.	Do.
163789	do	Blue Haven	417	417	0	1909	South Rondout, N. Y.	Do.
164709	do	Blue Hummer	304	304	1	1911	do	Do.
163805	do	Blue Jacket	503	503	1	1908	do	Do.
163386	do	Blue Jay	462	462	0	1907	do	Do.
163441	do	Blue Jeans	593	578	1	1908	Gilderleeve, Conn.	Do.
163303	do	Blue Line	594	579	1	1907	do	Do.
36912	do	Blue Moon	363	344	1	1899	do	Do.
162001	do	Blue Mountain	691	691	1	1903	Rondout, N. Y.	Do.
46607	Barge	Blue Ocean	349	332	1	1902	Gilderleeve, Conn.	Do.

1 Formerly barge Mars.

2 Formerly barge Carrie Hefner.

3 Formerly barge (a) Bernard Guinan.

4 Formerly barge (b) Sally Mesick.

5 Formerly barge P. O. C. No. 9.

6 Formerly barge Hurricane.

7 Formerly barge Typhoon.

8 Formerly barge Frances Scully.

9 Formerly barge Frank P. Scully.

10 Formerly barge Edward K. Mesick.

11 Formerly barge John E. Scully.

12 Formerly barge James H. Scully.

13 Formerly barge A. E. Mitchell.

14 Formerly barge Eva.

15 Formerly barge Julia.

UNRIGGED MERCHANT VESSELS OF THE UNITED STATES—Continued.

Official No.	Class.	Name of vessel.	Gross tonnage.	Net tonnage.	Crew.	When built.	Where built.	Home port (where permanent document issues).
46583	Barge	Blue Point	300	300	1	1900	Rondout, N. Y.	New York, N. Y.
164036	do	Blue Ribbon	423	423	0	1910	Perth Amboy, N. J.	Do.
162814	do	Blue Ridge	524	524	0	1905	Rondout, N. Y.	Do.
42736	Scow	Blue Rock	269	260	0	1893	Perth Amboy, N. J.	Do.
50601	Barge	Blue Star	627	612	3	1902	do	Do.
164693	do	Blue Streak	296	296	1	1911	South Rondout, N. Y.	Do.
163588	Scow	Bluff	25	25	0	1907	Nome, Alaska	Nome, Alaska.
162576	Barge	Blunt	96	96	2	1905	Washburn, N. Dak.	Pembina, N. Dak.
164735	Scow	Blythe	5	5	1	1908	Blythes Ferry, Tenn.	Chattanooga, Tenn.
163163	do	Bob Cook	224	202	4	1907	Duluth, Minn.	Duluth, Minn.
162045	Barge	Bobby Ho	379	371	0	1903	Pensacola, Fla.	Pensacola, Fla.
164250	do	Bogle	6	6	0	1908	Bogles Ferry, Tenn.	Chattanooga, Tenn.
31736	do	Bols Brulé	68	68	6	1903	Bols Brule Landing, Mo.	St. Louis, Mo.
163100	Scow	Bolcom No. 1	94	94	0	1907	Seattle, Wash.	Seattle, Wash.
163141	do	Bolcom No. 2	99	99	0	1907	do	Do.
163512	do	Bolcom No. 3	28	28	0	1908	do	Do.
163703	do	Bolcom No. 4	105	105	0	1908	do	Do.
163756	do	Bolcom No. 5	104	104	0	1909	do	Do.
164468	do	Bolcom No. 6	120	120	0	1911	do	Do.
164469	do	Bolcom No. 7	120	120	0	1911	do	Do.
164611	do	Bolcom No. 8	63	63	0	1911	do	Do.
164641	do	Bolcom No. 9	112	112	0	1911	do	Do.
164669	do	Bolcom No. 10	116	116	0	1911	do	Do.
165531	do	Bolcom No. 11	197	197	0	1913	do	Do.
165556	do	Bolcom No. 12	193	193	0	1913	do	Do.
165583	do	Bolcom No. 13	156	156	0	1914	do	Do.
31569	Canal boat	Bonanza	105	99	1	1894	West Troy, N. Y.	Albany, N. Y.
162189	Scow	Bonanza	27	27	0	1904	Seattle, Wash.	Nome, Alaska.
3933	Barge	Bosobel	76	76	2	1880	Portage, Wis.	Milwaukee, Wis.
31467	do	Boston	115	109	3	1883	Brooklyn, N. Y.	New York, N. Y.
53272	do	Boston	1,159	1,115	5	1891	West Superior, Wis.	Philadelphia, Pa.
164367	do	Boston	164	164	1	1908	Brooklyn, N. Y.	New York, N. Y.
63059	do	Bowns-Pattison No. 3	285	285	1	1899	Port Richmond, N. Y.	Do.
31703	Scow	Bowser	11	11	0	1901	Ballard, Wash.	Seattle, Wash.
31591	Barge	Boy	131	131	1	1886	Brooklyn, N. Y.	New York, N. Y.
3095	do	Boylston	568	514	4	1879	Bucksport, Me.	Boston, Mass.
165058	do	Brabson	8	8	1	1905	Boyds Creek, Tenn.	Chattanooga, Tenn.
162691	do	Braddock	151	104	1	1906	Baltimore, Md.	Baltimore, Md.
162109	do	Brandywine	387	387	1	1902	Elkton, Md.	Philadelphia, Pa.
104117	do	Breton	456	456	1	1910	do	Do.
162035	do	Brewster	215	195	1	1903	Brooklyn, N. Y.	New York, N. Y.
162712	Dredgo	Brian Boru	348	296	8	1889	Toledo, Ohio	Buffalo, N. Y.
165088	Barge	Brice	443	422	1	1912	Brooklyn, N. Y.	New York, N. Y.
163051	do	Bridgeport	259	259	1	1907	Kingston, N. Y.	Do.
165286	do	Bright	6	6	1	1909	Bright, Tenn.	Chattanooga, Tenn.
165161	do	Brighton	449	430	1	1913	Mariner Harbor, N. Y.	New York, N. Y.
31698	do	Bright Star	217	217	1	1901	Rondout, N. Y.	Do.
165425	do	Brills	474	474	1	1913	Tottenville, N. Y.	Do.
162276	do	Brimstone	328	328	1	1904	Mariner Harbor, N. Y.	Do.
163384	do	Bristol	529	501	3	1907	Noank, Conn.	Do.
53269	do	BRITANNIA	1,169	1,110	7	1891	West Superior, Wis.	Belfast, Me.
3888	do	Broad Bill	5	5	1	1901	Morehead City, N. C.	Beaufort, N. C.
31562	do	Broad Mountain	237	237	1	1891	South Rondout, N. Y.	New York, N. Y.
165429	do	Bronxville	454	427	1	1913	Mariner Harbor, N. Y.	Do.
31502	do	Brooklyn	154	147	1	1887	South Brooklyn, N. Y.	Do.
31735	do	Brooklyn	346	346	0	1903	Perth Amboy, N. J.	Do.
162867	do	Brooklyn Eastern District Terminal No. 2	853	853	2	1906	Noank, Conn.	Do.
164085	do	BROOKLYN EASTERN DISTRICT TERMINAL No. 5	792	792	0	1910	Camden, N. J.	Do.
165480	do	BROOKLYN EASTERN DISTRICT TERMINAL No. 6	825	825	1	1913	do	Do.
165041	do	BROOKLYN EASTERN DISTRICT TERMINAL No. 7	873	873	1	1912	do	Do.
162868	do	Brooklyn Eastern District Terminal No. 9	853	853	2	1906	Noank, Conn.	Do.
164783	do	BROOKLYN EASTERN DISTRICT TERMINAL No. 14	807	807	1	1912	Camden, N. J.	Do.
164922	do	Brooks	7	7	1	1912	Clayton, N. Y.	Cape Vincent, N. Y.
164283	do	Brown	14	14	2	1909	Kingston, Tenn.	Chattanooga, Tenn.
163798	Scow	Brownsville No. 1	11	11	0	1909	Brownsville, Wash.	Port Townsend, Wash.
164634	do	Brownsville No. 2	33	33	0	1911	Ballard, Wash.	Seattle, Wash.

1 Formerly barge *Ja Janet*.
2 Formerly barge *Jack T. Scully*.
3 Formerly scow *Henry Bell*.
4 Formerly barge *Terrible*.
5 Formerly B. M. I. No. 1.
6 Formerly B. M. I. No. 2.

7 Formerly B. M. I. No. 3.
8 Formerly B. M. I. No. 4.
9 Formerly B. M. I. No. 5.
10 Formerly B. M. I. No. 6.
11 Formerly B. M. I. No. 7.
12 Formerly B. M. I. No. 8.
13 Formerly B. M. I. No. 9.

14 Formerly B. M. I. No. 10.
15 Formerly barge 118.
16 Formerly barge *Perryville*.
17 Formerly barge 116.
† *Whaleback*.

UNRIGGED MERCHANT VESSELS OF THE UNITED STATES—Continued.

Official No.	Class.	Name of vessel.	Gross tonnage.	Net tonnage.	Crew.	When built.	Where built.	Home port (where permanent document issues).
164466	Scow	Bruce	11	11	0	1911	Ketchikan, Alaska	Ketchikan, Alaska.
162914	Barge	Brunswick	168	168	1	1906	Kingston, N. Y.	New York, N. Y.
165631	do	Brunswick	473	473	1	1911	Chesapeake City, Md.	Philadelphia, Pa.
164975	do	Budge	10	10	2	1912	Clinton, Iowa	Dubuque, Iowa.
31497	do	Budget	363	351	1	1887	Perth Amboy, N. J.	Boston, Mass.
163937	do	Budwieser	210	210	0	1909	Ballard, Wash.	Engle, Alaska.
2756	do	Buffalo	738	711	6	1871	Gibraltar, Mich.	Buffalo, N. Y.
31394	do	Buffalo	122	110	2	(†)	New York, N. Y.	New York, N. Y.
31532	do	Buffalo	666	639	0	1890	South Rondout, N. Y.	Do.
31618	do	Buffalo	351	351	6	1899	Wilmington, Del.	Do.
164895	Scow	Buffalo	193	193	1	1892	Cleveland, Ohio	Buffalo, N. Y.
31666	do	Bug	13	13	0	1899	Anacortes, Wash.	Port Townsend, Wash.
164496	do	Bug	14	14	0	1911	Ketchikan, Alaska	Ketchikan, Alaska.
31691	Barge	Bullion	160	136	1	1900	Perth Amboy, N. J.	New York, N. Y.
164179	do	Bunker Hill	6	6	1	1910	Bunker Hill, Tenn.	Chattanooga, Tenn.
165463	do	Burnside	450	429	1	1913	Mariner Harbor, N. Y.	New York, N. Y.
165358	Scow	Burns	12	12	0	1913	Seattle, Wash.	Seattle, Wash.
31684	Barge	Bush No. 10	153	153	1	(†)	Rondout, N. Y.	New York, N. Y.
163972	do	Bush No. 15	184	184	1	1909	Perth Amboy, N. J.	Do.
163986	do	Bush No. 16	179	179	1	1909	do	Do.
164010	do	Bush No. 17	178	178	1	1910	do	Do.
164022	do	Bush No. 18	183	183	1	1910	do	Do.
164212	do	Bush No. 19	180	180	1	1910	do	Do.
164266	do	Bush No. 20	174	174	1	1910	do	Do.
164515	do	Bush No. 21	109	109	1	1911	do	Do.
164532	do	Bush No. 22	180	180	1	1911	do	Do.
164606	do	Bush No. 23	181	181	1	1911	do	Do.
164646	do	Bush No. 24	176	176	1	1911	do	Do.
164690	do	Bush No. 25	176	176	1	1911	do	Do.
164714	do	Bush No. 26	168	168	1	1912	do	Do.
164808	do	Bussell	10	10	1	1912	Lenoir City, Tenn.	Chattanooga, Tenn.
31496	do	Bustle	344	332	1	1886	Perth Amboy, N. J.	Boston, Mass.
162725	do	Butte	177	177	1	1906	do	Perth Amboy, N. J.
165444	House boat	By-Beth	46	46	1	1913	Ballmore, Md.	Annapolis, Md.
165121	Canal boat	Byrnes Sisters	128	128	0	1893	Buffalo, N. Y.	New York, N. Y.
164024	Barge	Byron	434	405	1	1910	Port Richmond, N. Y.	Do.
C.								
165449	Barge	C.	137	137	0	1908	Berwick, La.	Houston, Tex.
34435	Scow	C. C.	6	6	0	1902	Whatecom, Wash.	Portland, Oreg.
34353	do	C. C. C. No. 1	13	13	0	1900	Beach, Wash.	Port Townsend, Wash.
34364	do	C. C. C. No. 2	13	13	0	1910	do	Do.
164087	do	C. F. No. 3	10	10	0	1910	Village Point, Wash.	Seattle, Wash.
164088	do	C. F. No. 4	10	10	0	1910	do	Do.
164244	do	C. F. No. 5	25	25	1	1910	Bellingham, Wash.	Do.
164245	do	C. F. No. 6	25	25	1	1910	do	Do.
165125	do	C. F. No. 7	26	26	0	1913	do	Port Townsend, Wash.
165131	do	C. F. No. 8	26	26	0	1913	do	Do.
165137	do	C. F. No. 9	26	26	0	1913	do	Do.
165288	do	C. F. No. 10	282	282	0	1913	do	Do.
164786	do	C. P. Co. No. 1	24	24	0	1912	Port Blakeley, Wash.	Portland, Oreg.
164787	do	C. P. Co. No. 2	24	24	0	1912	do	Do.
164788	do	C. P. Co. No. 3	24	24	0	1912	do	Do.
34243	Barge	C. S. C. Co. No. 2	133	125	0	1895	Cleveland, Ohio	New York, N. Y.
34244	do	C. S. C. Co. No. 3	133	125	0	1895	do	Do.
34252	do	C. S. C. Co. No. 9	163	163	0	1896	Elizabeth, N. J.	Do.
34253	do	C. S. C. Co. No. 10	163	163	0	1896	do	Do.
34259	do	C. S. C. Co. No. 11	162	162	0	1896	do	Do.
34254	do	C. S. C. Co. No. 12	164	164	0	1896	do	Do.
34256	do	C. S. C. Co. No. 13	164	164	0	1896	do	Do.
34258	do	C. S. C. Co. No. 15	163	163	0	1896	do	Do.
164864	Scow	C. T. & B. Co. No. 1	26	26	0	1912	Bellingham, Wash.	Port Townsend, Wash.
164954	do	C. T. & B. Co. No. 2	26	26	0	1912	do	Do.
34367	do	C. W. F. Co. No. 1	16	16	0	1900	Anacortes, Wash.	Port Angeles, Wash.
34381	do	C. W. F. Co. No. 2	23	23	0	1900	do	Do.
164663	do	C. & W. No. 1	41	41	0	1904	Aberdeen, Wash.	Port Townsend, Wash.
34401	Barge	C. Tryon	200	200	1	1901	Perth Amboy, N. J.	New York, N. Y.
162141	do	C. C. Harris	346	346	1	1903	Brooklyn, N. Y.	Do.
165257	do	G. D. S. Miller	397	397	1	1913	South Rondout, N. Y.	Do.
162211	Canal boat	C. E. Holden	104	99	1	1904	Whitehall, N. Y.	Plattsburg, N. Y.
34131	do	C. E. Jefferson	105	99	1	1883	Champlain, N. Y.	Do.
34176	Barge	C. F. Deering	160	101	1	1880	Portland, Conn.	New York, N. Y.
163295	Canal boat	C. G. Morrow	101	96	1	1893	Northumberland, N. Y.	Plattsburg, N. Y.
34206	do	C. G. Putnam	109	104	1	1889	do	Albany, N. Y.
163581	do	C. H. Johnson	99	94	1	1890	North Bay, N. Y.	Plattsburg, N. Y.
163853	do	C. H. McKee, Jr.	131	125	1	1909	Champlain, N. Y.	Do.
162579	do	C. H. Philo	119	119	1	1896	Lockport, N. Y.	Do.

† Rebuilt, 1877.

† Rebuilt, 1901.

‡ Steel.

UNRIGGED MERCHANT VESSELS OF THE UNITED STATES—Continued.

Official No.	Class.	Name of vessel.	Gross tonnage.	Net tonnage.	Crew.	When built.	Where built.	Home port (where permanent document issues).
34343	Barge	C. H. Tibblits	269	259	1	1899	Tomkins Cove, N. Y.	New York, N. Y.
34283	do	C. I. Gibbs, Jr.	123	126	2	1897	Brooklyn, N. Y.	Do.
163422	do	C. J. Curran	203	203	1	1900	do	Do.
34172	Canal boat	C. J. Sargent	94	89	1	1878	Orwell, Vt.	Plattsburg, N. Y.
34150	Scow	C. J. Wiant No. 8	181	172	1	1880	Brooklyn, N. Y.	New York, N. Y.
34191	Barge	C. J. Wiant No. 10	174	165	1	1889	do	Do.
163414	do	C. L. Perkins	157	144	3	1913	South Portland, Me.	Portsmouth, N.H.
162394	Canal boat	C. M. Schuyler	94	90	1	1893	St. Johnsville, N. Y.	Albany, N. Y.
162302	Barge	C. R. Bowen	281	281	2	1892	Milford, Del.	Wilmington, Del.
162492	do	C. S. Ramsey	244	244	0	1905	Lake Charles, La.	Galveston, Tex.
34231	Canal boat	C. T. Lowery	103	98	1	1892	Whitehall, N. Y.	Plattsburg, N. Y.
162003	Barge	C. W. Rowland	282	282	2	1893	Elkton, Md.	Baltimore, Md.
34257	do	C. W. Belin	270	270	1	1890	Lake Charles, La.	Houston, Tex.
34171	Canal boat	C. Murray Biglow	101	96	1	1888	Champlain, N. Y.	Albany, N. Y.
164012	Barge	CADDO	432	432	3	1910	Port Richmond, N. Y.	Port Arthur, Tex.
163790	do	Cadet Blue	418	418	1	1909	South Rondout, N. Y.	New York, N. Y.
34239	do	Calcasieu	239	236	2	1895	Lake Charles, La.	Galveston, Tex.
34338	Scow	Calcutum	345	345	1	1899	Buffalo, N. Y.	Buffalo, N. Y.
34333	Barge	Calcedonia	415	393	0	1899	Brooklyn, N. Y.	New York, N. Y.
165426	do	Callion	472	472	1	1913	Tottenville, N. Y.	Do.
162681	do	Calumet	330	330	3	1906	Mariner Harbor, N. Y.	Do.
34451	do	Calvert	368	368	2	1900	Elkton, Md.	Baltimore, Md.
163448	do	Calvin	415	415	1	1908	do	Philadelphia, Pa.
164070	do	Calvin T. Davison	440	440	1	1910	Milford, Del.	Baltimore, Md.
165170	do	Cambria	459	459	1	1913	Brooklyn, N. Y.	New York, N. Y.
5704	do	Camden	424	424	0	1847	Darby, Conn.	Seattle, Wash.
34351	do	Camden	117	101	0	1900	Brooklyn, N. Y.	New York, N. Y.
164981	do	Camilla	561	561	0	1912	St. Michael, Alaska	St. Michael, Alaska
34357	Canal boat	Canada	93	91	1	1900	Whitehall, N. Y.	Plattsburg, N. Y.
34321	Barge	Cannasota	298	275	0	1899	Port Richmond, N. Y.	New York, N. Y.
34340	do	Canton	415	393	0	1899	Brooklyn, N. Y.	Do.
162861	do	Canuck	10	10	1	1905	Clayton, N. Y.	Cape Vincent
162486	do	Capo	256	235	1	1903	Brooklyn, N. Y.	New York, N. Y.
164280	do	Caperton	5	5	1	1909	Section Ferry, Ala.	Chattanooga, Tenn.
163216	do	Capitol	414	414	6	1907	Brooklyn, N. Y.	New York
34334	Scow	Capping Scow No. 1	12	12	0	1899	New Whatcom, Wash.	Seattle, W.
34335	do	Capping Scow No. 2	12	12	0	1899	do	Port Tow, I, Wash.
34324	do	Capping Scow No. 3	12	12	0	1899	do	Do.
34325	do	Capping Scow No. 4	12	12	0	1899	do	Do.
34145	Barge	Capt. Albert	97	97	2	1885	Brooklyn, N. Y.	New York, N. Y.
34426	do	Captain Jameson	334	334	1	1901	Rondout, N. Y.	Do.
34146	do	Capt. Lango	125	125	1	1885	Brooklyn, N. Y.	Do.
34269	do	Capt. Long	154	154	1	1893	do	Do.
162442	Canal boat	Capt. Chas. Hamilton	126	126	0	1896	Buffalo, N. Y.	New London, Conn.
164046	Barge	Captain C. W. Cross	7	7	1	1908	Agee, Tenn.	Plattsburg, N. Y.
162863	Canal boat	Capt. F. M. Grant	99	94	1	1894	Tonawanda, N. Y.	Chattanooga, Tenn.
163604	Barge	Capt. Frank Sullivan	202	202	1	1908	West New Brighton, N. Y.	Plattsburg, N. Y.
163341	do	Capt. M. Quinn	462	462	1	1913	Brooklyn, N. Y.	New York, N. Y.
162315	do	Capt. Peter Cahill	268	268	1	1897	Port Richmond, N. Y.	Do.
162670	do	Capt. Thos. W. Connell	212	212	1	1904	Kingston, N. Y.	Do.
164580	Canal boat	Capt. Tim Rafferty	98	93	1	1894	Tonawanda, N. Y.	Plattsburg, N. Y.
34247	Barge	Carbonate	94	94	1	1896	Buffalo, N. Y.	Buffalo, N. Y.
35962	do	Carbondale	272	259	2	1873	Kingston, N. Y.	Buffalo, N. Y.
34441	do	Cardigan	319	319	1	1901	Sleightsburg, N. Y.	Boston, Mass.
162356	do	Caribou	186	186	0	1906	St. Michael, Alaska	New York, N. Y.
34446	do	Carl	150	150	1	1898	Brooklyn, N. Y.	St. Michael, Alaska.
164674	do	Carlton	476	457	1	1911	Mariner Harbor, N. Y.	New York, N. Y.
162388	do	Carman	424	403	1	1906	Brooklyn, N. Y.	Do.
163470	do	Carmanfa	410	410	0	1908	Perth Amboy, N. J.	Do.
34448	do	Carolina	334	334	1	1897	Elkton, Md.	Philadelphia, Pa.
165012	Canal boat	Carrolla	100	94	1	1912	Elizabeth City, N. C.	Albany, N. Y.
34389	do	Caroline White	105	100	1	1900	Champlain, N. Y.	Plattsburg, N. Y.
163074	Scow	Carp	27	27	0	1907	Bellingham, Wash.	Ketchikan, Alaska.
34402	Barge	Carrie	385	368	0	1901	Glideraleve, Conn.	New York, N. Y.
125909	House boat	Carrie Mather	37	37	1	1880	Muskegon, Mich.	Milwaukee, Wis.
34442	Barge	Carroll	300	300	3	1895	Elkton, Md.	Baltimore, Md.
165110	do	Carter	458	435	1	1912	Brooklyn, N. Y.	New York, N. Y.
163705	do	Carteret	397	397	0	1908	Tottenville, N. Y.	Do.
163214	Canal boat	Carthage	115	109	1	1887	Lockport, N. Y.	Plattsburg, N. Y.
50439	Barge	CASSIE	948	871	7	1890	Brooklyn, N. Y.	Boston, Mass.
162669	do	Catawba	150	150	1	1906	Port Richmond, N. Y.	Baltimore, Md.
165207	do	Catawba	473	473	1	1913	Elkton, Md.	Philadelphia, Pa.
34438	do	Catoctin	304	292	2	1901	Port Richmond, N. Y.	Baltimore, Md.
165015	Canal boat	Catharine A. Bird	148	148	3	1908	Durhamville, N. Y.	Buffalo, N. Y.
164677	do	Catherine Connolly	108	99	1	1912	Rondout, N. Y.	Albany, N. Y.
34425	Barge	Catherine Ward	253	241	1	1901	Perth Amboy, N. J.	New York, N. Y.
163814	do	Catherine Murray	144	144	0	1906	Kingston, N. Y.	Do.
163342	Canal boat	Catherine E. Heaney	103	96	1	1898	Tonawanda, N. Y.	Albany, N. Y.
34453	Barge	Catskill	416	392	1	1903	Brooklyn, N. Y.	New York, N. Y.

1 Formerly barge 201.

† Rebuilt, 1909.

UNRIGGED MERCHANT VESSELS OF THE UNITED STATES—Continued.

Official No.	Class.	Name of vessel.	Gross tonnage.	Net tonnage.	Crew.	When built.	Where built.	Home port (where permanent document issues).
63034	Barge	Cayuga	374	374	1	1898	Elkton, Md.	Philadelphia, Pa.
105475	do	Cayuga	450	421	1	1913	Mariner Harbor, N. Y.	New York, N. Y.
34418	do	Cecelia Mollivaine	428	428	1	1901	Elkton, Md.	Philadelphia, Pa.
34444	do	Cecil	370	370	2	1900	do	Baltimore, Md.
104991	do	Cedarcliff	323	323	0	1910	Kingston, N. Y.	New York, N. Y.
104375	do	Cedar Hill No. 2	269	269	1			Do.
104379	do	Cedar Hill No. 3	272	272	1			Do.
34410	Canal boat	Celena Delorme	99	94	1	1900	Whitehall, N. Y.	Albany, N. Y.
102375	Barge	Celestino McNally	441	441	2	1906	Elkton, Md.	Philadelphia, Pa.
102389	do	Central	424	402	1	1906	Brooklyn, N. Y.	New York, N. Y.
103994	do	Central	223	223	1	1909	Tottenville, N. Y.	Do.
104887	do	Central	20	20	1	1911	Clarington, Ohio	Plattsburg, Pa.
34432	do	Century	623	644	2	1901	Brooklyn, N. Y.	New York, N. Y.
105292	Canal boat	Ceylon	146	140	1	1807	Tonawanda, N. Y.	Do.
103331	Barge	Chairman	319	319	1	1907	Brooklyn, N. Y.	Do.
34372	do	Chaldean	136	136	1	1896	do	Do.
104039	do	Chapin	432	403	1	1910	Port Richmond, N. Y.	Do.
103813	do	Chaptico	238	238	1	1909	Camden, N. J.	Philadelphia, Pa.
34240	do	Charles	152	145	1	1895	Brooklyn, N. Y.	New York, N. Y.
102679	do	Charles	396	378	0	1900	Gilderleeve, Conn.	Hartford, Conn.
34083	Canal boat	Charles Arpin	111	117	1	1879	Champlain, N. Y.	Plattsburg, N. Y.
103883	do	Charles Robinson	99	94	1	1892	North Bay, N. Y.	Do.
105407	Scow	Charles Collins	22	22	1	1912	Detroit, Mich.	Detroit, Mich.
103067	Barge	Charles D.	149	149	1	1888	Brooklyn, N. Y.	New York, N. Y.
104070	Scow	Charles D.	314	314	0	1911	Everett, Wash.	Port Townsend, Wash.
34113	Barge	Charles Fisher	99	92	1	1880	Washington, N. C.	New York, N. Y.
63044	do	Charles Frederick	221	221	1	1901	Astoria, N. Y.	Do.
34175	Canal boat	Charles McCaffrey	100	95	1	1888	Fort Ann, N. Y.	Plattsburg, N. Y.
34266	Barge	Charles McIlford	309	309	0	1891	South Rondout, N. Y.	New York, N. Y.
105018	do	Charles O.	389	389	0	1911	Brooklyn, N. Y.	Do.
34302	Scow	Charles O'Rourke	196	196	1	1896	Rondout, N. Y.	Do.
33654	Barge	Charles Spear	326	326	4	1864	Coxsackie, N. Y.	Do.
34264	Canal boat	Charles Whitehead	132	132	0	1884	Ithaca, N. Y.	Do.
105015	do	Catherine A. Bird	148	148	3	1908	Durhamville, N. Y.	Do.
34304	Barge	Charles A. McCaffrey	357	357	0	1898	South Rondout, N. Y.	Do.
104495	Canal boat	Charles A. Riley	108	100	1	1913	Whitehall, N. Y.	Albany, N. Y.
104829	Barge	CHARLES C. McILVAINE	622	522	1	1912	Philadelphia, Pa.	Philadelphia, Pa.
34223	Canal boat	Charles E. Conrad	134	128	1	1891	Northumberland, N. Y.	Plattsburg, N. Y.
103557	do	Charles E. Gates	102	95	1	1901	do	Albany, N. Y.
105624	Barge	Chas. E. Hill	168	168	1	1914	Cramer Hill, N. J.	Philadelphia, Pa.
103942	Canal boat	Catherine F. Heaney	103	96	1	1898	Tonawanda, N. Y.	Albany, N. Y.
34178	do	Charles E. Rogers	103	98	1	1888	Champlain, N. Y.	Plattsburg, N. Y.
102911	do	Charles E. Sweet	100	95	1	1887	Tonawanda, N. Y.	Albany, N. Y.
34410	Barge	Charles F. Luster	335	335	0	1901	Rondout, N. Y.	New York, N. Y.
30077	do	Chas. F. Waterbury	244	244	0	1890	Long Island City, N. Y.	Do.
4122	do	Chas. H. Hodgdon	112	106	1	1864	Essex, Mass.	New London, Conn.
103718	do	Chas. H. Ramsey	207	207	0	1906	Kingston, N. Y.	New York, N. Y.
34305	Canal boat	Charles K. Spark	107	104	1	1888	Tonawanda, N. Y.	Plattsburg, N. Y.
6856	Barge	Charles L. Mather	49	49	3	1861	Athens, N. Y.	Boston, Mass.
102933	do	Charles L. Tague	335	335	1	1905	Rondout, N. Y.	New York, N. Y.
105053	Dredge	CHARLES M. HALL	828	828	8	1914	Manitowoc, Wis.	Milwaukee, Wis.
102065	Barge	Charles N. Gregory	237	237	0	1903	Rondout, N. Y.	New York, N. Y.
103555	Canal boat	Charles R. McMillen	104	98	1	1908	Lansingburg, N. Y.	Plattsburg, N. Y.
102297	Barge	Charles W. Davis	221	221	1	1904	Philadelphia, Pa.	Philadelphia, Pa.
103310	Canal boat	Chas. W. Dunn	99	94	1	1889	Whitehall, N. Y.	Plattsburg, N. Y.
103315	Barge	Charleston	145	145	1	1906	Kingston, N. Y.	New York, N. Y.
34142	Canal boat	Charles R. Burleigh	105	100	1	1881	Whitehall, N. Y.	Plattsburg, N. Y.
34332	Barge	Charlotte	410	389	0	1899	Brooklyn, N. Y.	New York, N. Y.
103881	do	Charlotte	21	21	0	1909	Clayton, N. Y.	Cape Vincent, N. Y.
102447	do	CHARTIERS	275	275	2	1896	Elizabeth, N. J.	Port Arthur, Tex.
102931	do	Chase	282	282	1	1906	Port Amboy, N. J.	Port Amboy, N. J.
34357	do	Chatham	414	393	0	1899	Brooklyn, N. Y.	New York, N. Y.
105211	do	Chauncey	480	436	1	1913	do	Do.
34406	Scow	Cheboygan	95	95	2	1894	West Superior, Wis.	Duluth, Minn.
34347	Barge	Cheer	143	143	1	1900	Brooklyn, N. Y.	New York, N. Y.
105339	do	Chelsea	436	409	1	1907	Tottenville, N. Y.	Do.
103532	do	Chelsea	282	282	1	1908	do	Do.
34182	do	Chemist	152	125	1	1886	Greenpoint, N. Y.	Do.
102926	do	Chena	440	440	1	1906	St. Michael, Alaska	St. Michael, Alaska.
105116	do	Cherokee	473	473	1	1913	Elkton, Md.	Philadelphia, Pa.
207979	do	Cherry Valley	9	9	0	1910	Everett, Wash.	Port Townsend, Wash.
103016	do	Chessapeake	464	464	0	1913	Elkton, Md.	Philadelphia, Pa.
105508	Scow	Chesley No. 1	201	201	0	1913	Seattle, Wash.	Seattle, Wash.
105528	do	Chesley No. 6	201	201	0	1913	do	Do.
105234	do	Chesley No. 7	143	143	0	1913	do	Do.
105184	do	Chesley No. 8	143	143	0	1913	do	Do.
104390	do	Chesley No. 9	304	304	0	1911	do	Do.
104445	do	Chesley No. 10	272	272	0	1911	do	Do.
104659	do	Chesley No. 11	280	280	0	1911	do	Do.

1 Formerly barge { a Wm. J. Mollivaine.
b Marie Hooker.

2 Formerly barge Wilbur.
3 Formerly barge Archibald McNeil

† Rebuilt 1911.

UNRIGGED MERCHANT VESSELS OF THE UNITED STATES—Continued.

Official No.	Class.	Name of vessel.	Gross tonnage.	Net tonnage.	Crkv.	When built.	Where built	Home port (where permanent document issues).
164606	Scow	Chesley No. 12.	195	195	0	1911	Seattle, Wash.	Seattle, Wash.
165405	do	Chesley No. 13.	202	202	0	1913	do.	Do.
164704	do	Chesley No. 14.	195	195	0	1911	do.	Do.
162715	Barge	Chesley No. 15.	62	62	0	1906	Everett, Wash.	Do.
165255	Scow	Chesley No. 16.	88	88	0	1913	Seattle, Wash.	Do.
165552	do	Chesley No. 17.	102	102	0	1913	do.	Do.
163785	Dredge	CHESTER.	434	351	6	1909	Sparrow Point, Md.	New York, N. Y.
164514	Barge	Chester.	460	460	1	1911	Elkton, Md.	Philadelphia, Pa.
165178	do	Chester.	491	491	1	1913	Tottenville, N. Y.	New York, N. Y.
33604	do	Chester Griswold.	197	187	2	1869	New Baltimore, N. Y.	Albany, N. Y.
33542	do	Chicago.	365	347	2	1831	New York, N. Y.	Do.
34275	Scow	Chicago.	314	271	2	1897	Baltimore, Md.	Baltimore, Md.
34320	Barge	Chicago.	351	351	6	1899	Wilmington, Del.	New York, N. Y.
165527	do	Chichen.	142	142	2	1913	Brunswick, Ga.	Do.
34287	do	Chlof.	170	150	2	1897	Noank, Conn.	Do.
164436	Scow	Chief No. 1.	71	71	2	1901	Oshkosh, Wis.	Milwaukee, Wis.
164437	do	Chief No. 2.	123	123	2	1907	do.	Do.
163589	do	Chinik.	25	25	0	1907	Nome, Alaska.	Nome, Alaska.
34405	do	Chinoak.	104	104	0	1901	New Whatcom, Wash.	Port Townsend, Wash.
162193	do	Chinoak.	316	316	13	1904	Duluth, Minn.	Detroit, Mich.
164836	do	Chlopek No. 1.	64	64	0	1912	Seattle, Wash.	Seattle, Wash.
34327	do	Chlopek No. 4.	17	17	0	1899	New Whatcom, Wash.	Tacoma, Wash.
51302	Barge	Choptank.	376	376	1	1898	Elkton, Md.	Philadelphia, Pa.
36928	do	Chowan.	375	375	1	1898	do.	Do.
162165	do	Christiana.	363	363	1	1901	do.	Do.
163584	Canal boat	Christina Bohnon.	97	92	1	1891	North Bay, N. Y.	Plattsburg, N. Y.
34221	Barge	Christine.	184	174	1	1891	Rockyhill, Conn.	Hartford, Conn.
164730	do	Chrome.	237	237	1	1912	Tottenville, N. Y.	New York, N. Y.
165375	do	Chuck.	8	8	1	1913	Kingston, Tenn.	Chattanooga, Tenn.
163072	Scow	Chum.	27	27	0	1907	Bellingham, Wash.	Ketchikan, Alaska.
165605	Barge	*Cia Transcontinental de Petroleo S. A. 72.	593	593	1	1914	Lockmoor, La.	Morgan City, La.
165626	do	*Cia Transcontinental de Petroleo S. A. 73.	593	593	0	1914	do.	Do.
165832	do	*Cia Transcontinental de Petroleo S. A. 74.	593	593	0	1914	do.	Do.
34274	do	Cincinnati.	322	311	2	1896	Baltimore, Md.	Baltimore, Md.
163612	do	Citizen.	340	340	1	1908	Brooklyn, N. Y.	New York, N. Y.
34237	do	City Point.	100	95	1	1893	Portsmouth, Va.	Norfolk, Va.
162780	Scow	City Transfer Co.	112	112	0	1906	Port Townsend, Wash.	Port Townsend, Wash.
126729	Barge	City of Glasgow.	958	958	1	1891	West Bay City, Mich.	Milwaukee, Wis.
6050	do	City of Rockland.	263	254	2	1870	Bath, Me.	Boston, Mass.
163613	do	Civilian.	340	340	1	1908	Brooklyn, N. Y.	New York, N. Y.
163646	Scow	Claire, C. L. Co.	250	250	0	1908	Everett, Wash.	Port Townsend, Wash.
34292	Barge	Clara.	164	164	1	1898	New York, N. Y.	New York, N. Y.
162040	do	Clara.	293	279	1	1903	Gldersleeve, Conn.	Do.
162616	do	Clara.	430	430	1	1905	Elkton, Md.	Philadelphia, Pa.
163201	do	Clara.	170	170	1	1890	Brooklyn, N. Y.	New York, N. Y.
164093	do	Clara.	42	42	1	1909	Visa, Fla.	Cedar Keys, Fla.
163933	do	Clara Brooks.	472	452	3	1909	Madison, Md.	Baltimore, Md.
34236	Canal boat	Clara Pechette.	116	110	1	1892	Northumberland, N. Y.	Plattsburg, N. Y.
34205	do	Clara and Una.	112	106	1	1889	do.	Do.
34439	Barge	Claremont.	304	292	2	1901	Port Richmond, N. Y.	Baltimore, Md.
164003	do	Claremont.	216	216	1	1909	Tottenville, N. Y.	New York, N. Y.
163975	do	Clarence.	449	433	0	1909	Gldersleeve, Conn.	Hartford, Conn.
31552	do	Clarence McNally.	361	361	1	1895	Elkton, Md.	Philadelphia, Pa.
165134	Canal boat	Clarence E. F. Dumaresq.	124	118	1	1913	Whitehall, N. Y.	Ogdensburg, N. Y.
165030	do	Clarence S. Betts.	164	153	1	1912	Tonawanda, N. Y.	Buffalo, N. Y.
162920	Scow	Clark and Lennon.	43	43	0	1906	Sedro Woolley, Wash.	Port Townsend, Wash.
165348	do	Clark-Nickerson No. 1.	170	170	0	1913	Seattle, Wash.	Everett, Wash.
165493	do	Clark-Nickerson No. 2.	348	348	0	1913	do.	Seattle, Wash.
163115	Barge	Clay.	184	156	0	1907	Weehawken, N. J.	New York, N. Y.
34329	do	Clayton.	408	387	0	1899	Brooklyn, N. Y.	Do.
34352	do	Clearfield.	118	99	0	1900	do.	Do.
162503	do	Cleary Bros.	235	222	1	1893	do.	Do.
34276	do	Cleveland.	281	245	2	1897	Baltimore, Md.	Baltimore, Md.
34417	Canal boat	Cleveland and Thurman.	100	95	1	1888	Tonawanda, N. Y.	Plattsburg, N. Y.
162069	Barge	Cilton.	147	130	2	1903	Port Richmond, N. Y.	Baltimore, Md.
62488	do	Clinton Point.	365	347	2	1867	New Baltimore, N. Y.	New York, N. Y.
164959	do	Clinton Star.	45	45	1	1905	La Salle, N. Y.	Buffalo, N. Y.
163908	Canal boat	Clinton Wilson.	102	96	1	1909	Waterford, N. Y.	Plattsburg, N. Y.
34217	Barge	Clio.	300	290	1	1891	Brooklyn, N. Y.	New York, N. Y.
34204	do	Clyde.	408	378	0	1890	do.	Do.
164089	do	Clyde.	79	79	1	1910	New Decatur, Ala.	Chattanooga, Tenn.
34279	Canal boat	Coaldris.	92	88	1	1896	Whitehall, N. Y.	Plattsburg, N. Y.
163741	Scow	Coast No. 1.	31	31	0	1909	Anacortes, Wash.	Port Townsend, Wash.
163742	do	Coast No. 2.	31	31	0	1909	do.	Do.
163073	do	Cod.	27	27	0	1907	Bellingham, Wash.	Ketchikan, Alaska.
165446	Barge	Cohalsey.	473	473	1	1913	Elkton, Md.	Philadelphia, Pa.

¹ Formerly scow Rosario.

² Formerly barge Magnolia.

³ Formerly barge E. A. Souder.

⁴ Formerly barge Sharon Hill.

⁵ Formerly barge B. T. Donaldson.

⁶ Formerly barge William Lewis.

* Sold aken, 1914.

† Rebuilt 1909.

‡ Rebuilt 1908.

UNRIGGED MERCHANT VESSELS OF THE UNITED STATES—Continued.

Official No.	Class.	Name of vessel.	Gross tonnage.	Net tonnage.	Crew.	When built.	Where built.	Home port (where permanent document issues).
163071	Scow	Coho	27	27	0	1907	Bellingham, Wash.	Ketchikan, Alaska.
34210	Barge	Cohoos	416	387	1	1890	Brooklyn, N. Y.	New York, N. Y.
162808	do	Cold Spring	424	403	1	1906	do	Do.
163030	do	Collegian	271	271	2	1906	do	Do.
162303	do	Colonel	275	275	5	1902	do	New London, Conn.
164553	Canal boat	Colonia	101	96	1	1885	Buffalo, N. Y.	Albany, N. Y.
5915	House boat	Columbia	106	106	1	1871	Chester, Pa.	New York, N. Y.
34136	Barge	Columbia	166	166	1	1883	Brooklyn, N. Y.	Do.
34445	do	Columbia	359	359	3	1898	Elkton, Md.	Baltimore, Md.
34452	Dredge	Columbia	522	392	10	1903	Duluth, Minn.	Duluth, Minn.
163519	Scow	Columbia	156	156	3	1893	Rondout, N. Y.	Perth Amboy, N. J.
165050	Barge	Columbia	391	391	1	1912	Kingston, N. Y.	New York, N. Y.
34437	Scow	Columbia No. 1	51	51	0	1901	Whatcom, Wash.	Port Townsend, Wash.
162987	Barge	Columbia No. 1	172	172	2	1905	Brooklyn, N. Y.	New York, N. Y.
34297	do	Columbus	221	221	1	1892	Port Richmond, N. Y.	Do.
34349	do	Columbus	313	261	2	1900	Baltimore, Md.	Baltimore, Md.
164733	do	Comanche	477	477	1	1912	Elkton, Md.	Philadelphia, Pa.
34344	do	Comet	369	369	1	1899	do	Do.
129996	House boat	Comfort	22	21	1	1885	Alexandria Bay, N. Y.	Cape Vincent, N. Y.
164903	Barge	Comfort	31	31	0	1910	Wyandotte, Mich.	Detroit, Mich.
164940	House boat	Comfort	19	19	2	1910	Dexter, N. Y.	Cape Vincent, N. Y.
164917	Barge	Comfort No. 2	8	8	2	1912	Savanna, Ill.	Chicago, Ill.
34328	do	Commander	174	174	2	1899	Brooklyn, N. Y.	New York, N. Y.
163082	do	Commander	366	366	2	1907	Noank, Conn.	Do.
34284	do	Commercial	183	183	2	1898	South Rondout, N. Y.	Do.
162982	do	Commissary	353	353	1	1906	Brooklyn, N. Y.	Do.
34412	do	Committee	162	162	2	1901	do	Do.
34167	Scow	Commodore	146	138	3	1887	Perth Amboy, N. J.	Perth Amboy, N. J.
34316	Barge	Commodore	145	145	2	1899	Brooklyn, N. Y.	New York, N. Y.
163700	do	Commodore	120	120	2	1892	Buffalo, N. Y.	Baltimore, Md.
162727	do	Commodore	361	361	4	1906	Brooklyn, N. Y.	New York, N. Y.
163376	do	Commonwealth	409	409	5	1907	do	Do.
163311	do	*Companio de Navigacion Interio S. A. 107	395	395	1	1913	Lockmoor, La.	Morgan City, La.
163311	do	*Companio de Navigacion Interio S. A. 108	395	395	1	1913	do	Do.
163325	do	*Companio de Navigacion Interio S. A. 109	395	395	1	1913	do	Do.
163326	do	*Companio de Navigacion Interio S. A. 110	395	395	1	1913	do	Do.
163390	do	*Companio de Navigacion Interio S. A. 111	643	643	1	1914	do	Do.
34314	do	Companion	133	133	2	1899	Brooklyn, N. Y.	New York, N. Y.
162166	do	Company	204	169	1	1904	do	Do.
34407	Scow	Company I	26	26	1	1897	West Superior, Wis.	Duluth, Minn.
164591	Barge	Comptroller	445	445	6	1910	Weehawken, N. J.	New York, N. Y.
34311	do	Comrade	152	152	2	1899	Brooklyn, N. Y.	Do.
164597	House boat	Condor	10	10	1	1911	Alexandria Bay, N. Y.	Cape Vincent, N. Y.
162741	Barge	Conemaugh	148	148	2	1906	Port Richmond, N. Y.	Baltimore, Md.
163370	do	Coney Island	158	158	1	1907	Perth Amboy, N. J.	Perth Amboy, N. J.
34413	do	Confidence	163	163	2	1901	Brooklyn, N. Y.	New York, N. Y.
162558	do	Confidence	310	290	1	1905	Baltimore, Md.	Baltimore, Md.
162047	do	Congers	210	189	1	1903	Brooklyn, N. Y.	New York, N. Y.
34295	do	Congress	183	183	2	1898	South Rondout, N. Y.	Do.
164151	do	Congress	289	289	5	1910	Tottenville, N. Y.	Do.
163776	Scow	CONNAUGHT	316	316	1	1909	Ecorse, Mich.	Buffalo, N. Y.
162968	Barge	Connellsville	148	148	1	1906	Port Richmond, N. Y.	Baltimore, Md.
34341	do	Conqueror	193	193	2	1899	Brooklyn, N. Y.	New York, N. Y.
163395	do	Conqueror	363	363	1	1907	do	Do.
34345	do	Conquest	157	157	2	1899	do	Do.
163438	do	Consolidated	473	473	0	1907	South Rondout, N. Y.	Do.
34380	do	Consort	207	207	2	1900	Brooklyn, N. Y.	Do.
34414	do	Constitution	205	205	2	1901	do	Do.
163392	do	Consul	231	231	1	1907	do	Do.
162607	do	Consul	483	483	1	1908	Lake Charles, La.	Pensacola, Fla.
34421	do	Continental	206	206	2	1901	Brooklyn, N. Y.	New York, N. Y.
162921	do	Contractor	263	263	1	1906	do	Do.
34361	do	Convoy	206	206	2	1900	do	Do.
163350	do	Cook	6	6	1	1909	Cooks Ferry, Tenn.	Chattanooga, Tenn.
34362	Scow	Cook No. 1	26	26	0	1900	Port Townsend, Wash.	Port Townsend, Wash.
34363	do	Cook No. 2	19	19	0	1900	Anacortes, Wash.	Do.
34364	do	Cook No. 3	19	19	0	1900	do	Do.
34365	do	Cook No. 4	19	19	0	1900	do	Do.
34366	do	Cook No. 5	19	19	0	1900	do	Do.
34369	do	Cook No. 6	19	19	0	1900	do	Do.
34370	do	Cook No. 7	10	10	0	1900	do	Do.
34371	do	Cook No. 8	10	10	0	1900	do	Do.

¹ Formerly barge Oakwood.
² Formerly barge Ironwood.

³ Formerly barge Strongwood.
⁴ Formerly barge Rockwood.

[†] Rebuilt 1911.
^{*} Sold alien, 1914.

UNRIGGED MERCHANT VESSELS OF THE UNITED STATES—Continued.

Official No.	Class.	Name of vessel.	Gross tonnage.	Net tonnage.	Crew.	When built.	Where built.	Home port (where permanent document issues).
34372	Barge	Cook No. 9	10	10	0	1900	Anacortes, Wash.	Port Townsend, Wash.
34373	do	Cook No. 10	5	5	0	1900	do	Do.
34374	do	Cook No. 11	5	5	0	1900	do	Do.
34375	do	Cook No. 12	5	5	0	1900	do	Do.
163818	do	Cook No. 13	23	23	0	1909	Port Townsend, Wash.	Do.
163819	do	Cook No. 14	23	23	0	1909	do	Portland, Oreg.
163820	do	Cook No. 15	23	23	0	1909	do	Port Townsend, Wash.
34288	do	Cooperator	149	149	2	1897	Brooklyn N. Y.	New York, N. Y.
162849	Scow	Coot	78	78	0	1902	Olympia, Wash.	Tacoma, Wash.
165609	do	*Copper Queen	105	105	0	1914	Seattle, Wash.	Seattle, Wash.
34099	Barge	Cora	380	365	2	1880	Rockyhill, Conn.	New London, Conn.
34411	do	Cora	389	389	0	1901	Port Richmond, N. Y.	New York, N. Y.
34184	Canal boat	Cora and Lizzie	99	94	1	1889	Whitehall, N. Y.	Do.
165066	Barge	Corfu	457	434	1	1912	Brooklyn, N. Y.	Do.
164470	do	Corine	34	34	1	1908	Vista, Fla.	Cedar Keys, Fla.
164450	Canal boat	Cornelius Reardon	106	99	1	1911	Rondout, N. Y.	Albany, N. Y.
34377	do	Corner Stone	95	90	1	1887	Tonawanda, N. Y.	Plattsburg, N. Y.
165223	Scow	Cornet	10	10	0	1913	Cornet, Wash.	Port Townsend, Wash.
34356	Barge	Corning	234	214	0	1900	Port Richmond, N. Y.	New York, N. Y.
34319	do	Cornwall	418	396	0	1899	Brooklyn, N. Y.	Do.
162950	do	Corporal	243	243	1	1906	do	Do.
164965	do	Corpus Christi	309	309	1	1912	Lockmoor, La.	Brashear, La.
44304	do	*Corrotoman	334	319	1	1890	Wilmington, Del.	Philadelphia, Pa.
164288	Scow	Cosmopolis No. 2	53	53	0	1902	Cosmopolis, Wash.	Port Townsend, Wash.
164289	do	Cosmopolis No. 3	55	55	0	1907	do	Do.
164710	Barge	Cotton Port	5	5	1	1910	Cotton Port, Tenn.	Chattanooga, Tenn.
34322	Scow	Cottonwood	5	5	0	1899	Fairhaven, Wash.	Port Townsend, Wash.
164252	Barge	Cowan	6	6	0	1909	Cowans Ferry, Tenn.	Chattanooga, Tenn.
164537	Dredge	Craighill	223	223	13	1902	Mobile, Ala.	Plymouth, Mass.
34307	Barge	Crawford	137	137	1	1898	Brooklyn, N. Y.	New York, N. Y.
163350	do	Crescent	429	402	1	1907	Tottenville, N. Y.	Do.
165441	Scow	Cresson	173	164	0	1894	South Rondout, N. Y.	Perth Amboy, N. J.
165369	House boat	Crocket	10	10	0	1913	Beaumont, Tex.	Port Arthur, Tex.
162767	Barge	*Croatan	416	416	1	1901	Newbern, N. C.	Baltimore, Md.
165329	do	Crockett	6	6	1	1907	Crocketts Ferry, Tenn.	Chattanooga, Tenn.
163112	Scow	Crocodile	14	14	0	1907	Bellingham, Wash.	Port Townsend, Wash.
165398	do	Crosby No. 2	142	142	0	1913	Seattle, Wash.	Seattle, Wash.
165417	do	Crosby No. 3	142	142	0	1913	do	Do.
165577	do	Crosby No. 4	185	185	0	1914	do	Do.
34031	Barge	Cross Creek No. 3	241	229	0	1878	Perth Amboy, N. J.	New York, N. Y.
34137	do	Cross Creek No. 11	201	191	0	1883	do	Do.
34159	do	Croton	430	400	0	1887	Elizabeth, N. J.	Do.
162941	Scow	Crow	21	21	0	1906	Mount Vernon, Wash.	Port Townsend, Wash.
163980	Barge	Crystal	508	508	1	1909	South Rondout, N. Y.	New York, N. Y.
34303	do	Cuba	149	149	2	1898	Brooklyn, N. Y.	Do.
164911	do	Cuba	213	206	8	1912	West Lake, La.	Galveston, Tex.
34285	do	CUBA LIBER	195	195	1	1895	Sault Ste. Marie, Mich.	Buffalo, N. Y.
163431	Scow	CULLEN RRV	160	160	0	1907	Port Huron, Mich.	Do.
163695	Barge	Cullen No. 9	428	428	1	1908	Kingston, N. Y.	New York, N. Y.
163889	do	Cullen No. 11	406	406	1	1908	do	Do.
163787	do	Cullen No. 15	406	406	1	1909	Athens, N. Y.	Do.
34277	do	Cumberland	132	93	2	1897	Baltimore, Md.	Baltimore, Md.
51413	do	*Currituck	382	382	1	1900	Elkton, Md.	Philadelphia, Pa.
34119	do	Curry	205	195	4	1882	Communipaw, N. J.	New York, N. Y.
163121	do	CYCLOPS	324	324	1	1907	Philadelphia, Pa.	Do.
D.								
166450	Barge	D	137	137	0	1908	Berwick, La.	Houston, Tex.
35595	Scow	D 33	457	457	2	1901	Duluth, Minn.	Duluth, Minn.
35590	do	D 34	457	457	2	1901	do	Do.
35617	do	D 35	607	607	3	1903	do	Do.
182282	do	D 37	715	675	2	1904	Manitowoc, Wis.	Do.
164929	Barge	D. C. W. No. 2	11	11	2	1912	Sabula, Iowa	Dubuque, Iowa.
162544	Scow	D. D. Stewart	61	61	0	1905	Coppermount, Alaska	Ketchikan, Alaska.
164206	do	D. F. Manns No. 2	28	28	1	1938	Tonawanda, N. Y.	Buffalo, N. Y.
163609	Barge	D. F. Leavy	225	225	1	1903	Brooklyn, N. Y.	New York, N. Y.
163582	Canal boat	D. H. Baker	95	90	1	1883	Tonawanda, N. Y.	Plattsburg, N. Y.
162623	Barge	D. H. Opdenbrouw	210	210	1	1904	Kingston, N. Y.	New York, N. Y.
165586	Scow	D. J. Moran No. 1	34	34	1	1898	Sault Ste. Marie, Mich.	Marquette, Mich.
35533	Barge	D. J. Mulqueen	267	267	1	1894	Jersey City, N. J.	New York, N. Y.
35515	Canal boat	D. M. Mosso	125	119	0	1891	Northumberland, N. Y.	Albany, N. Y.
35462	do	D. M. Munger	123	116	1	1880	Champlain, N. Y.	Plattsburg, N. Y.
35520	do	D. & G. Robert	105	100	1	1893	do	Do.
58070	Scow	D. L. Co. I	143	143	0	1898	Ballard, Wash.	Port Townsend, Wash.
58075	do	D. L. Co. III	80	80	0	1900	do	Do.
58078	do	D. L. Co. VI	163	163	0	1900	do	Do.

1 Formerly barge (a) Ida L. Maas.
 2 Formerly barge (b) Chesapeake.
 3 Formerly barge Chas. G. Lladec.
 4 Formerly barge Minerva.

* Formerly scow Stimson No. 1.
 * Formerly scow Stimson No. 3.
 * Formerly scow Stimson No. 6.

† Sold alien, 1914.
 † Rebuilt 1907.
 † Rebuilt 1909.
 † Steel.

UNRIGGED MERCHANT VESSELS OF THE UNITED STATES—Continued.

Official No.	Class.	Name of vessel.	Gross tonnage.	Net tonnage.	Crew.	When built.	Where built.	Home port (where permanent document issues).
35613	Scow	D. L. Co. XVI	184	184	0	1902	Olympia, Wash.	Seattle, Wash.
163135	do	D. L. Co. No. 2	59	59	0	1905	Bremerton, Wash.	Do.
162369	do	D. L. Co. No. IV	105	105	0	1903	Olympia, Wash.	Do.
162370	do	D. L. Co. No. V	105	105	0	1903	Seattle, Wash.	Do.
162371	do	D. L. Co. No. VII	72	72	0	1904	Olympia, Wash.	Do.
162372	do	D. L. Co. No. IX	66	66	0	1904	Seattle, Wash.	Portland, Ore.
162373	do	D. L. Co. No. XIII	103	103	0	1904	Olympia, Wash.	Seattle, Wash.
162374	do	D. L. Co. No. XIV	103	103	0	1904	Seattle, Wash.	Do.
162375	do	D. L. Co. No. XV	439	439	0	1904	Olympia, Wash.	Do.
163078	do	D. L. Co. XVII	113	113	0	1908	Seattle, Wash.	Do.
163679	do	D. L. Co. XVIII	113	113	0	1908	do	Do.
163707	do	D. L. Co. XIX	104	104	0	1908	do	Do.
30162	Barge	D. L. Co. XX	582	582	0	1899	do	Port Townsend, Wash.
164524	Scow	D. L. Co. XXI	32	32	0	1911	do	Seattle, Wash.
164544	do	D. L. Co. XXII	23	23	0	1907	Bremerton, Wash.	Ketchikan, Alaska.
164681	do	D. L. Co. XXIII	534	534	0	1904	Hoquiam, Wash.	Seattle, Wash.
162350	Barge	D. L. Co. XXIV	622	622	0	1904	do	Do.
64210	Scow	D. L. Co. XXV	255	255	0	1910	Port Townsend, Wash.	Port Townsend, Wash.
165400	do	D. L. Co. XXVI	279	279	0	1913	Seattle, Wash.	Seattle, Wash.
165472	do	D. L. Co. XXVII	279	279	0	1913	do	Do.
165616	do	D. L. Co. XXVIII	166	166	0	1914	do	Do.
165822	do	D. L. Co. XXIX	166	166	0	1914	do	Do.
165538	Barge	D. N. Co. No. 100.	342	342	1	1913	Ambridge, Pa.	Houston, Tex.
165539	do	D. N. Co. No. 101.	342	342	1	1913	do	Do.
165540	do	D. N. Co. No. 102.	342	342	1	1913	do	Do.
165541	do	D. N. Co. No. 103.	342	342	1	1913	do	Do.
165542	do	D. N. Co. No. 104.	342	342	1	1913	do	Do.
95291	do	Daisy	34	32	1	1871	Rocky Hill, Conn.	Norfolk, Va.
162086	do	Daisy	421	421	2	1903	Long Island City, N. Y.	New York, N. Y.
163726	Scow	Daisy D.	174	174	0	1909	Everett, Wash.	Port Townsend, Wash.
162936	Barge	Dakota	827	827	1	1906	St. Michael, Alaska.	St. Michael, Alaska.
163828	do	Dakota	110	110	0	1908	Grand Forks, N. Dak.	Pembina, N. Dak.
165096	do	Dallas	191	191	1	1912	Kingston, N. Y.	New York, N. Y.
162423	Canal boat	Damas S.	102	97	1	1905	Champlain, N. Y.	Albany, N. Y.
35560	Scow	Dan	18	18	0	1896	Anacortes, Wash.	Port Townsend, Wash.
35614	Barge	Dan	151	151	1	1898	Brooklyn, N. Y.	New York, N. Y.
165023	do	Dandy	201	201	1	1870	Philadelphia, Pa.	Philadelphia, Pa.
39703	do	Dan McWilliams.	392	392	0	1896	Port Richmond, N. Y.	New York, N. Y.
164497	do	Dan Patch.	11	11	1	1910	Antiquity, Ohio.	Wheeling, W. Va.
163403	do	Daniel	414	414	1	1907	South Rondout, N. Y.	New York, N. Y.
163155	do	Daniel Gulnan, sr.	299	299	1	1906	Kingston, N. Y.	Do.
35501	Canal boat	Daniel Monty	110	104	0	1889	Northumberland, N. Y.	Plattsburg, N. Y.
35488	do	Daniel Peck	109	103	1	1881	Fort Miller, N. Y.	Do.
163494	Scow	Daniel D. Perry	289	268	1	1908	Buffalo, N. Y.	Buffalo, N. Y.
164208	do	Daniel E. Manns No. 1.	38	38	2	1908	Tonawanda, N. Y.	Do.
165894	Canal boat	Daniel G. O'Day	138	138	0	1909	Durhamville, N. Y.	Albany, N. Y.
163419	Barge	Daniel F. Bartley	204	204	1	1901	Brooklyn, N. Y.	New York, N. Y.
163793	do	Daniel R. Roe	240	240	1	1908	South Rondout, N. Y.	Do.
164408	do	Daniel T. Gilmartin	305	305	1	1910	Brooklyn, N. Y.	Do.
165000	Scow	Darling No. 2.	14	14	0	1912	Olympia, Wash.	Tacoma, Wash.
6533	Barge	Dashing Wave	1,054	941	8	1853	Portsmouth, N. H.	Seattle, Wash.
164015	do	David	315	309	1	1910	Gilderleeve, Conn.	Philadelphia, Pa.
35470	Canal boat	David Goddard	110	104	0	1881	Whitehall, N. Y.	Plattsburg, N. Y.
35619	Barge	David Harum	248	248	0	1901	Rondout, N. Y.	New York, N. Y.
35536	do	David Moore	270	270	0	1893	Gilderleeve, Conn.	Do.
162041	do	David E. Leach	347	347	0	1903	Rondout, N. Y.	Do.
165285	Canal boat	David E. Sanders	108	100	1	1913	do	Albany, N. Y.
35594	Barge	Dawn	30	30	1	1901	Wells Island, N. Y.	Cape Vincent, N. Y.
165281	Scow	Dawn	116	116	0	1913	Tacoma, Wash.	Tacoma, Wash.
164368	Barge	Daytona	170	170	1	1907	Kingston, N. Y.	New York, N. Y.
164867	Scow	Decatur No. 1.	8	8	0	1912	Anacortes, Wash.	Port Townsend, Wash.
35479	Barge	December	109	103	2	1885	Brooklyn, N. Y.	New York, N. Y.
162801	Scow	Deering No. 1.	30	30	0	1906	Seattle, Wash.	Nome, Alaska.
162802	do	Deering No. 2.	30	30	0	1906	do	Do.
35532	Barge	Defender	324	324	0	1895	South Rondout, N. Y.	New York, N. Y.
35563	do	Defender	290	265	9	1898	Goble, Ore.	Portland, Ore.
164801	do	Defiance	15	15	0	1912	Terre Haute, Ind.	Evansville, Ind.
165186	Dredge	Defiance	742	742	10	1912	Green Bay, Wis.	Milwaukee, Wis.
35503	Canal boat	Delaware	104	98	0	1889	Northumberland, N. Y.	Plattsburg, N. Y.
162411	Barge	Delaware	418	418	1	1905	Elkton, Md.	Philadelphia, Pa.
164865	do	Delaware	107	94	3	1912	Baltimore, Md.	Baltimore, Md.
35529	do	Delhi	457	457	2	1896	Elizabeth, N. J.	New York, N. Y.
157237	do	Delta	72	63	1	1888	Brooklyn, N. Y.	Do.
162393	do	Delta	76	76	0	1905	Seattle, Wash.	Eagle, Alaska.
164415	Scow	Delve	21	21	0	1911	Everett, Wash.	Seattle, Wash.
157310	Barge	Dennis Simmons	204	193	2	1891	Wilmington, Del.	Elizabeth City, N. C.
164065	Canal boat	Dennis J. Costello	116	110	1	1899	Buffalo, N. Y.	New York, N. Y.
164990	Barge	Deposit	5	5	1	1912	Port Deposit, Ala.	Mobile, Ala.

1 Formerly scow Bremerton.

2 Formerly barge Ajax.

3 Formerly barge Kalama.

4 Formerly S. C. C. Co. No. 2.

5 Formerly U. S. L. H. St. p. Verbena.

† Steel.

UNRIGGED MERCHANT VESSELS OF THE UNITED STATES—Continued.

Official No.	Class.	Name of vessel.	Gross tonnage.	Net tonnage.	Crew.	When built.	Where built.	Home port (where permanent document issues).
164909	Barge	Derrick	23	23	1	1909	Alexandria Bay, N. Y.	Cape Vincent, N. Y.
163000	Scow	Derrick No. 4	116	97	1	1901	Buffalo, N. Y.	Duluth, Minn.
164473	do	DERRICK No. 5	329	329	5	1911	do	Do.
164007	do	Derrick No. 7	125	125	5	1893	South Chicago, Ill.	Do.
164008	do	Derrick No. 11	143	143	6	1873	Cleveland, Ohio	Do.
165382	do	Derry	142	132	0	1894	South Rondout, N. Y.	Perth Amboy, N. J.
163452	do	DESTROYER	350	356	0	1907	Ferrysburg, Mich.	Detroit, Mich.
165537	Canal boat	Deverne Harvey	134	122	1	1897	Durhamville, N. Y.	Buffalo, N. Y.
165523	Barge	Devotlon	294	294	1	1906	Kingston, N. Y.	New York, N. Y.
35545	Scow	Dewey	141	141	1	1898	Perth Amboy, N. J.	Do.
35549	do	Dewey	20	20	0	1898	Port Angeles, Wash.	Port Townsend, Wash.
35551	Barge	Dewey	129	129	2	1898	Brooklyn, N. Y.	Newark, N. J.
35592	Scow	Dewey	43	43	1	1897	West Superior, Wis.	Duluth, Minn.
35577	Barge	Dexter	114	98	0	1900	Brooklyn, N. Y.	New York, N. Y.
164355	do	Diamond K No. 2	41	41	0	1911	Utsalady, Wash.	Seattle, Wash.
35550	do	Diamond State	390	361	1	1898	Millford, Del.	Philadelphia, Pa.
51277	do	Discond.	373	373	2	1896	Elkton, Md.	Do.
165653	Scow	Didler No. 1	167	158	1	1914	Perth Amboy, N. J.	Perth Amboy, N. J.
35507	Barge	Diek	258	258	1	1890	Lako Charles, La.	Houston, Tex.
35561	Scow	Diek	6	6	0	1896	Anacortes, Wash.	Port Townsend, Wash.
164210	Dredge	Digger	139	115	4	1902	Detroit, Mich.	Detroit, Mich.
165054	Canal boat	Diver	14	14	2	1901	Aberdeen, Wash.	Port Townsend, Wash.
165084	do	Dix	11	11	0	1912	Hoquiam, Wash.	Do.
35550	Barge	Dispatch	193	193	1	1899	Rondout, N. Y.	New York, N. Y.
35584	do	Dixie	156	156	2	1900	Brooklyn, N. Y.	Do.
163551	do	Dixie	132	132	2	1906	Dodatur, Ala.	Paducah, Ky.
163774	Scow	Dixie	8	8	0	1906	La Conner, Wash.	Port Townsend, Wash.
35660	do	Dixie, No. 1	10	10	0	1901	Beach, Wash.	Seattle, Wash.
35601	do	Dixie, No. 2	10	10	0	1901	do	Do.
35610	do	Dixie, No. 3	14	14	0	1902	Chuckanut, Wash.	Do.
183855	do	Dixie, No. 4	26	26	0	1909	Bellingham, Wash.	Port Townsend, Wash.
164403	do	Dixie, No. 5	26	26	0	1911	do	Do.
165211	do	Dixie, No. 6	34	34	0	1913	Anacortes, Wash.	Do.
165256	do	Dixie, No. 7	34	34	0	1913	do	Do.
163427	Barge	Dixon 1	22	22	1	1907	Crystal River, Fla.	Cedar Keys, Fla.
163428	do	Dixon 2	22	22	1	1907	do	Do.
163429	do	Dixon 3	22	22	1	1907	do	Do.
163430	do	Dixon 4	22	22	1	1907	do	Do.
165545	Dredge	Dobbie	317	199	3	1911	Eastport, N. Y.	Patchogue, N. Y.
35488	Canal boat	Dr. B. R. Holcomb	100	95	1	1858	Whitehall, N. Y.	Plattsburg, N. Y.
165305	do	Dr. G. W. Crissey	104	97	1	1913	Waterford, N. Y.	Albany, N. Y.
164064	do	Dr. H. S. Wendt	103	98	1	1893	Tonawanda, N. Y.	New York, N. Y.
162214	do	Dr. J. E. Helwig	100	95	1	1895	North Tonawanda, N. Y.	Albany, N. Y.
163200	do	Dr. John A. Hayden	104	98	1	1907	Champlain, N. Y.	Plattsburg, N. Y.
35540	Barge	Dolphin	196	187	0	1898	Olympia, Wash.	Seattle, Wash.
164905	do	Dominick No. 1	299	299	1	1912	Brooklyn, N. Y.	New York, N. Y.
35609	Scow	Don	65	65	0	1902	Ballard, Wash.	Juneau, Alaska.
35475	Barge	Donald	323	312	2	1883	Mystlo River, Conn.	New London, Conn.
164301	do	Donald	451	434	0	1910	Giffersleeve, Conn.	Hartford, Conn.
162408	do	Donald R.	385	385	0	1905	Rondout, N. Y.	New York, N. Y.
165746	House boat	Dora	33	33	2	1899	Alexandria Bay, N. Y.	Cape Vincent, N. Y.
35615	Barge	Dorchester	358	358	2	1898	Elkton, Md.	Baltimore, Md.
165072	Scow	Doris	8	8	0	1912	Langley, Wash.	Port Townsend, Wash.
162481	Barge	Dorothy	430	430	1	1905	Elkton, Md.	Philadelphia, Pa.
162632	do	Dorothy	393	393	1	1905	Rondout, N. Y.	New York, N. Y.
163700	Scow	Dorothy D.	252	252	0	1908	Everett, Wash.	Port Townsend, Wash.
163058	Barge	Dorothy M.	192	192	1	1906	Brooklyn, N. Y.	New York, N. Y.
163665	do	Dorothy May	432	432	0	1908	South Rondout, N. Y.	Do.
165057	do	Dorothy E. Price	409	409	1	1912	Kingston, N. Y.	Do.
165053	do	Doughty	5	5	1	1907	Cotton Port, Tenn.	Chattanooga, Tenn.
164051	do	Douglass	406	406	0	1910	Lake Charles, La.	Pensacola, Fla.
35512	do	Dover	87	83	3	1891	Boston, Mass.	Boston, Mass.
163745	do	Dover	169	169	1	1909	Tottenville, N. Y.	New York, N. Y.
164743	do	Dow	7	7	1	1912	Long Island, Ala.	Mobile, Ala.
35620	do	Downing	415	391	1	1903	Brooklyn, N. Y.	New York, N. Y.
162570	Canal boat	Doyle	103	98	1	1883	Fort Ann, N. Y.	Plattsburg, N. Y.
35587	Barge	Drayton	110	110	2	1900	Grand Forks, N. Dak.	Pembina, N. Dak.
162947	Canal boat	Dreamland	104	99	1	1880	Chittanooga, N. Y.	Plattsburg, N. Y.
164815	Barge	Dreamland	61	61	1	1905	MoKeesport, Pa.	Wheeling, W. Va.
163024	Scow	Dredge No. 1	431	33	15	1894	Buffalo, N. Y.	Duluth, Minn.
163022	do	DREDGE No. 7	828	146	15	1901	Ferrysburg, Mich.	Buffalo, N. Y.
164520	Dredge	Dredge No. 8	219	203	7	1883	Buffalo, N. Y.	Do.
203644	Scow	Dredger	159	155	3	1906	do	Do.
162048	Barge	Dreden	210	190	1	1903	Brooklyn, N. Y.	New York, N. Y.
163007	Scow	DRILL No. 2	325	179	15	1904	Buffalo, N. Y.	Duluth, Minn.
164006	do	Drill No. 3	406	406	16	1907	Chicago, Ill.	Do.
164002	do	DRILL No. 5	528	528	34	1908	Buffalo, N. Y.	Buffalo, N. Y.
165339	Barge	DRILL BOAT No. 1	651	651	16	1913	Wyandotte, Mich.	Duluth, Minn.

† Formerly barge Majestic.

† Rebuilt 1905.

† Rebuilt 1911.

UNRIGGED MERCHANT VESSELS OF THE UNITED STATES—Continued.

Official No.	Class.	Name of vessel.	Gross tonnage.	Net tonnage.	Crew.	When built.	Where built.	Home port (where permanent document issues).
164305	Scow	DRILL BOAT No. 4.	480	489	9	1908	Cleveland, Ohio.	Duluth, Minn.
165085	do.	Drill Boat No. 8.	335	335	19	1912	Boston, Mass.	Do.
165514	Barge	Driver No. 1.	58	58	0	1912	King Cove, Alaska.	Unalaska, Alaska.
165657	do.	Dudley	314	308	0	1911	Gildersleeve, Conn.	Hartford, Conn.
163928	Canal boat	Dudley M. Irwin.	121	111	1	1907	Tonawanda, N. Y.	Albany, N. Y.
162630	Barge	Dnke	386	386	0	1905	Rondout, N. Y.	New York, N. Y.
163393	do.	Duke	509	456	3	1907	Elkton, Md.	Baltimore, Md.
163495	Scow	Duluth	142	142	12	1872	Green Bay, Wis.	Duluth, Minn.
35602	Barge	Dumont	242	218	1	1901	Weehawken, N. J.	New York, N. Y.
164075	do.	Dumdee	438	408	1	1910	Port Richmond, N. Y.	Do.
35517	do.	Dunderberg	208	185	0	1891	Weehawken, N. J.	Do.
163746	do.	Dunnellen	169	169	1	1909	Tottenville, N. Y.	Do.
164535	Scow	Dunnle	10	10	0	1911	Hidden Inlet, Alaska.	Ketchikan, Alaska.
163129	Barge	Dwight G. Cutler	468	468	5	1907	Algonne, Mich.	Sandusky, Ohio.
164248	do.	Dyer	7	7	1	1906	Dyers Ferry, Tenn.	Chattanooga, Tenn.
162239	do.	Dynamiter	106	106	0	1891	Sault Ste. Marie, Mich.	Detroit, Mich.
E.								
36902	Scow	E 5.	22	22	0	1898	Fairhaven, Wash.	Tacoma, Wash.
163273	Barge	E. H.	217	217	1	1907	Brooklyn, N. Y.	New York, N. Y.
36620	Canal boat	E. B. Beecher	103	98	1	1877	Whitehall, N. Y.	Plattsburg, N. Y.
162781	Scow	E. B. No. 5.	169	157	0	1892	Ludington, Mich.	Duluth, Minn.
162782	do.	E. B. No. 6.	172	154	0	1892	do.	Do.
162772	do.	E. B. No. 7.	542	542	1	1905	Manitowoc, Wis.	Do.
163892	do.	E. B. No. 8.	323	323	2	1909	Sault Ste. Marie, Mich.	Do.
36906	Canal boat	E. C. Pratt	108	103	1	1893	Whitehall, N. Y.	Plattsburg, N. Y.
36985	Barge	E. E. Dalo	260	260	1	1891	Elkton, Md.	Philadelphia, Pa.
37762	do.	E. E. Jackson & Co. Barge No. 3.	160	152	1	1884	Harren Creek, Md.	Richmond, Va.
36791	do.	E. G. Stoddard	324	324	1	1888	New Haven, Conn.	New York, N. Y.
165464	Canal boat	E. H. Braag	109	103	1	1888	Huifalo, N. Y.	Plattsburg, N. Y.
36965	do.	E. H. Lemay	96	91	1	1901	Champlain, N. Y.	Do.
36784	do.	E. J. Govon	104	99	1	1888	Northumberland, N. Y.	Albany, N. Y.
164340	Scow	E. K. W. L. Co. No. 1.	48	48	0	1910	Hoaquam, Wash.	Port Townsend, Wash.
164341	do.	E. K. W. L. Co. No. 2.	49	48	0	1902	do.	Do.
163008	Barge	E. M. Hurd	112	142	1	(†)	do.	New York, N. Y.
36788	Canal boat	E. M. Wright	98	94	1	1888	Orwell, Vt.	Plattsburg, N. Y.
165660	Scow	E. P. Co. No. 1.	18	18	0	1914	Everett, Wash.	Seattle, Wash.
165661	do.	E. P. Co. No. 2.	18	18	0	1914	do.	Do.
165662	do.	E. P. Co. No. 3.	18	18	0	1914	do.	Do.
36973	Barge	E. R. Clinton	420	420	1	1901	Elkton, Md.	Philadelphia, Pa.
165690	do.	E. R. Tatnall	582	582	0	1914	Kingston, N. Y.	New York, N. Y.
36810	Canal boat	E. S. Adst.	101	96	1	1889	Moses Kill, N. Y.	Plattsburg, N. Y.
162763	do.	E. S. Chase	104	99	1	1906	Champlain, N. Y.	Rouses Point, N. Y.
36731	Barge	E. S. Tyler, Jr.	299	284	1	1881	Hartford, Conn.	Hartford, Conn.
36785	Canal boat	E. and M. Monk	100	95	1	1888	Fort Ann, N. Y.	Plattsburg, N. Y.
164491	Scow	Eagle	18	18	0	1911	Seattle, Wash.	Ketchikan, Alaska.
165366	Barge	Eagle	28	28	1	1909	Crystal River, Fla.	Cedar Keys, Fla.
165068	do.	Earl	46	46	3	1912	Breedenton, Tenn.	Chattanooga, Tenn.
166254	do.	Earl	453	426	1	1913	Brooklyn, N. Y.	New York, N. Y.
163842	Canal boat	Esril Hawley	151	143	1	1890	Lockport, N. Y.	Do.
162293	Scow	EARTHQUAKE	384	384	1	1904	St. Clair, Mich.	Buffalo, N. Y.
36867	Barge	East	73	73	2	(†)	Brooklyn, N. Y.	New York, N. Y.
36958	do.	Eastern Star	219	219	1	1901	Rondout, N. Y.	Do.
162522	Scow	Ebey	19	19	0	1905	Marysville, Wash.	Port Townsend, Wash.
163804	Barge	Eclipse	126	126	1	1906	Perth Amboy, N. J.	New York, N. Y.
165026	do.	Economy	451	451	0	1909	Alsen, N. Y.	Do.
36915	Scow	Ed	18	18	0	1896	Anacortes, Wash.	Port Townsend, Wash.
36950	Canal boat	Ed. Phalen	104	98	1	1884	Buffalo, N. Y.	Plattsburg, N. Y.
162726	Barge	Ed and Tom	275	275	1	1904	Sleightsburg, N. Y.	New York, N. Y.
36761	Canal boat	Eddie Shovah	96	91	1	1883	Whitehall, N. Y.	Plattsburg, N. Y.
36848	Barge	Edgar	241	242	3	1890	Brooklyn, N. Y.	New York, N. Y.
163564	Canal boat	Edgar G. Barratt	104	98	1	1908	Lansingburg, N. Y.	Albany, N. Y.
164076	Barge	Edgemoor	9	9	1	1908	Edgenoor, Tenn.	Chattanooga, Tenn.
162925	do.	Edgewater	424	403	1	1906	Brooklyn, N. Y.	New York, N. Y.
162010	do.	Edgewood	417	393	1	1903	do.	Do.
165111	do.	Edson	476	476	1	1912	Tottenville, N. Y.	Do.
164472	do.	Edith C.	30	30	2	1911	Savanna, Ill.	Chicago, Ill.
163750	do.	Edith May	208	208	1	1904	Kingston, N. Y.	New York, N. Y.
36974	do.	Edmont	169	169	1	1901	Durhamville, N. Y.	Do.
163238	do.	Edmund Andros	183	183	1	(§)	do.	Do.
162625	do.	Edmund J. Kennelly	381	381	1	1905	Rondout, N. Y.	Do.
7909	do.	Edna	53	40	1	1866	New Liverpool, Mich.	Port Huron, Mich.
36856	do.	Edna	134	128	1	1887	Brooklyn, N. Y.	New York, N. Y.
163935	Canal boat	Edna M. Graves	91	86	1	1892	Tonawanda, N. Y.	Plattsburg, N. Y.
165670	do.	Edna M. Matton	104	98	1	1914	Waterford, N. Y.	Albany, N. Y.
162689	Barge	Edward	160	160	1	1906	Tottenville, N. Y.	Newark, N. J.
163128	do.	Edward	341	341	1	1907	Lake Charles, La.	Galveston, Tex.
163414	do.	Edward	383	383	0	1907	Kingston, N. Y.	New York, N. Y.
36813	Canal boat	Edward Annan	97	92	1	1887	Westhaven, Vt.	Plattsburg, N. Y.
36990	Scow	Edward B.	87	80	1	1896	Brunswick, Me.	Portland, Me.

* Steel.

† Rebuilt, 1906.

‡ Rebuilt, 1891.

§ Rebuilt, 1907.

UNRIGGED MERCHANT VESSELS OF THE UNITED STATES—Continued.

Official No.	Class.	Name of vessel.	Gross tonnage.	Net tonnage.	Crew.	When built.	Where built.	Home port (where permanent document issued).
161186	Canal boat	Edward Clarke	119	113	1	1910	Whitehall, N. Y.	Plattsburg, N. Y.
164152	do	Edward Dunn	100	95	1	1890	Phoenix, N. Y.	Do.
162171	Barge	Edward Fay	193	193	1	1890	Elkton, Md.	New York, N. Y.
165451	Canal boat	Edward Kelly	48	46	1	1910	Hudson Falls, N. Y.	Albany, N. Y.
36078	Barge	Edward McLain	262	262	0	1901	Perth Amboy, N. J.	New York, N. Y.
36068	Canal boat	Edward Monk	99	94	1	1900	North Bay, N. Y.	Plattsburg, N. Y.
163231	do	Edward Mullen	103	98	1	1907	Waterford, N. Y.	Do.
162665	Barge	Edward Olney, Jr.	337	337	0	1904	Kingston, N. Y.	New York, N. Y.
163559	do	Edward R.	396	396	0	1907	do	Do.
163667	do	Edward A. Schlear	445	445	1	1933	Elkton, Md.	Philadelphia, Pa.
65462	do	Edward H. Page	278	278	1	1912	Athens, N. Y.	New York, N. Y.
36064	do	Edward F. Brennan	298	298	0	1901	Rondout, N. Y.	Do.
163533	do	Edward F. Cleary	372	372	0	1908	Kingston, N. Y.	Do.
36284	do	Edward F. Howard	344	344	1	1903	Rondout, N. Y.	Do.
36730	Canal boat	Edward J. Herwind	278	267	1	1881	South Chester, Pa.	Do.
165306	do	Edward J. Sullivan	103	96	1	1913	Waterford, N. Y.	Albany, N. Y.
163410	Barge	Edward L. Bartley	200	200	1	1901	Brooklyn, N. Y.	New York, N. Y.
36042	Canal boat	Edward R. Petrie	155	155	1	1900	Tonawanda, N. Y.	Do.
163140	do	Edward S. Wood	105	99	1	1903	Northumberland, N. Y.	Albany, N. Y.
162511	do	Edward T. McGill	106	99	1	1905	Whitehall, N. Y.	Do.
164273	do	Edward W. Parkhill	194	183	1	1910	Champlain, N. Y.	Rouses Point, N. Y.
36857	Barge	Edwin	121	121	2	1893	Rondout, N. Y.	New York, N. Y.
163156	Scow	Edwin	106	106	0	1907	Ballard, Wash.	Tacoma, Wash.
36854	Canal boat	Edwin Booth	102	97	1	1893	Whitehall, N. Y.	Plattsburg, N. Y.
36987	Barge	Edwin D. Washburn	262	262	1	1903	Brooklyn, N. Y.	New York, N. Y.
163553	Canal boat	Edwin F. Coleman	104	98	1	1908	Lansingburg, N. Y.	Plattsburg, N. Y.
165015	Barge	Edwin J. Howe	412	412	0	1912	South Rondout, N. Y.	New York, N. Y.
162309	Canal boat	Ellie E. Brett	103	98	1	1904	Whitehall, N. Y.	Plattsburg, N. Y.
162552	do	Egan Bros.	131	131	1	1900	do	Albany, N. Y.
163886	Barge	Egbert	448	427	0	1909	Gildersleeve, Conn.	Hartford, Conn.
31495	do	1800	363	351	2	1887	Perth Amboy, N. J.	Perth Amboy, N. J.
31498	do	1801	363	351	2	1888	do	Do.
31499	do	1802	363	351	2	1888	do	Do.
31505	do	1803	363	351	2	1888	do	Do.
31503	do	1804	363	351	1	1888	do	Do.
31485	do	1805	343	333	2	1886	do	Do.
31504	do	1806	363	351	1	1888	do	Do.
31501	do	1807	363	351	2	1888	do	Do.
31506	do	1808	363	351	2	1888	do	Do.
31494	do	1809	356	345	2	1886	do	Do.
31471	do	1810	336	324	1	1884	do	Do.
31469	do	1811	342	329	2	1884	do	Do.
31456	do	1812	297	292	1	1882	Wilmington, Del.	Do.
31457	do	1813	297	292	1	1882	do	Do.
31454	do	1814	348	337	1	1881	Cambridge, Md.	Do.
31453	do	1815	355	342	1	1881	do	Do.
31452	do	1816	366	355	2	1881	do	Do.
31462	do	1817	298	294	1	1882	Wilmington, Del.	Do.
165107	Scow	Elboco	200	200	0	1912	Port Blakeley, Wash.	Seattle, Wash.
164452	Barge	El Mora	257	257	1	1911	Bentley Manor, N. Y.	New York, N. Y.
165520	do	El Paso	221	221	1	1913	Kingston, N. Y.	Do.
162030	do	Elba	424	403	1	1906	Brooklyn, N. Y.	Do.
36208	Scow	Elder	14	14	0	1898	Fairhaven, Wash.	Port Townsend, Wash.
36280	Barge	Elorado	182	182	2	1868	New Baltimore, N. Y.	Perth Amboy, N. J.
24309	do	Eleanor	68	65	1	1850	Brooklyn, N. Y.	Albany, N. Y.
164023	do	Eleanor V.	288	288	0	1907	Kingston, N. Y.	New York, N. Y.
162153	do	Eleanor B. Howard	332	332	0	1903	Rondout, N. Y.	Do.
37629	do	"E. H."	330	330	0	1901	Port Richmond, N. Y.	Perth Amboy, N. J.
162061	do	Elheurah	385	367	0	1903	Gildersleeve, Conn.	Hartford, Conn.
36842	do	Ellet	86	81	3	1891	Boston, Mass.	Portsmouth, N. H.
16421	do	Elizabeth	440	440	2	1910	Elkton, Md.	Philadelphia, Pa.
163598	Canal boat	Elizabeth Groves	107	99	1	1908	Whitehall, N. Y.	Albany, N. Y.
164631	Barge	Elizabeth McGuire	407	407	1	1911	South Rondout, N. Y.	Perth Amboy, N. J.
165692	do	Elizabeth Shuster	15	15	1	1903	Pittsburgh, Pa.	Cincinnati, Ohio.
162294	do	Elizabeth H. Gross	348	348	1	1904	Rondout, N. Y.	New York, N. Y.
164849	Canal boat	Elizabeth V. Phalen	127	121	1	1912	Whitehall, N. Y.	Plattsburg, N. Y.
36223	Barge	Elk	9	9	0	1897	Alexandria Bay, N. Y.	Cape Vincent, N. Y.
162681	do	Elk	97	94	1	1905	Toledo, Oreg.	Yaquina, Oreg.
162887	do	Elk	250	250	0	1906	Skagway, Alaska	Eagle, Alaska
36562	do	Ella	131	125	2	1873	Brooklyn, N. Y.	New York, N. Y.
36011	Scow	Ella	23	23	0	1896	Whatcom, Wash.	Port Townsend, Wash.
36046	Barge	Ella	43	43	2	1899	East Grand Forks, Minn.	Pembina, N. Dak.
36792	Canal boat	Ella Jefferson	104	99	1	1888	Champlain, N. Y.	Plattsburg, N. Y.
36882	Scow	Ella McLain	238	238	0	1897	Perth Amboy, N. J.	New York, N. Y.
130055	Barge	* Ella A. Dempsey	388	388	2	1875	Chester, Pa.	Philadelphia, Pa.

1 Formerly canal boat E. J. Sullivan.

2 Formerly barge Burden.

3 Formerly barge Banter.

4 Formerly barge Builet.

5 Formerly barge Buttress.

6 Formerly barge Bluster.

7 Formerly barge Brait.

8 Formerly barge Bizarre.

9 Formerly barge Bysnus.

10 Formerly barge Blizzard.

11 Formerly barge Balize.

12 Formerly barge Bouito.

13 Formerly barge Buoyant.

14 Formerly barge Baltimore.

15 Formerly barge Bridgeport.

16 Formerly barge Billow.

17 Formerly barge Breeze.

18 Formerly barge Banjo.

19 Formerly barge Brunswick.

20 Formerly barge Thomas S. Whitman.

21 Formerly barge Florence.

22 Formerly st. s. Newbern.

UNRIGGED MERCHANT VESSELS OF THE UNITED STATES—Continued.

Official No.	Class.	Name of vessel.	Gross tonnage.	Net tonnage.	Crew.	When built.	Where built.	Home port. (where permanent document issues).
163701	Barge	Ella E. Kennelly	403	403	1	1908	Athens, N. Y.	New York, N. Y.
36044	do	Ellen	73	73	1	1898	Syracuse, N. Y.	Cape Vincent, N. Y.
36053	do	Ellen L.	243	237	1	1888	South Rondout, N. Y.	New York, N. Y.
163473	do	Ellen Olney	407	407	1	1907	do	Do.
162837	Canal boat	Ellen G. Henry	106	99	1	1905	Whitehall, N. Y.	Albany, N. Y.
36807	do	Ellen M. Parker	107	102	1	1889	Fort Ann, N. Y.	Rouses Point, N. Y.
162940	Barge	Ellen T. Halloran	377	377	1	1906	Eddyville, N. Y.	New York, N. Y.
162639	do	Ellenville	249	249	1	1903	Brooklyn, N. Y.	Do.
164375	House boat	Ellie H.	10	10	1	1909	Alexandria Bay, N. Y.	Cape Vincent, N. Y.
36113	Scow	Elliott	48	43	0	1899	Seattle, Wash.	Juneau, Alaska.
165559	Barge	Ellis	7	7	1	1903	Ellis Ferry, Tenn.	Chattanooga, Tenn.
163377	do	Elmer	429	402	1	1907	Tottenville, N. Y.	New York, N. Y.
165322	do	Elmer	282	208	0	1913	Gildersleeve, Conn.	Hartford, Conn.
164356	Canal boat	Elmer D. Walling	147	147	0	1910	Tonawanda, N. Y.	New York, N. Y.
163190	Barge	Elmsford	166	144	1	1907	Tottenville, N. Y.	Do.
163073	do	Elsie	293	278	0	1903	Gildersleeve, Conn.	Hartford, Conn.
36976	do	Elsmore	304	292	2	1901	Port Richmond, N. Y.	Baltimore, Md.
162034	Scow	Elwa	30	30	0	1903	West Seattle, Wash.	Seattle, Wash.
164947	Canal boat	Elwin M. Rockwell	118	111	1	1912	Whitehall, N. Y.	Plattsburg, N. Y.
164517	do	Emblem	135	128	1	1911	do	Do.
36757	do	Emeroy	104	99	1	1878	Fort Ann, N. Y.	Albany, N. Y.
163454	Barge	Emily Schoolfield	272	243	3	1908	Bethel, Del.	Seaford, Del.
36518	do	Emily D. Foster	225	214	7	1889	City Island, N. Y.	Bridgeport, Conn.
135612	do	Emma	309	309	3	1882	Portland, Me.	Boston, Mass.
164919	Scow	Emma F.	14	9	2	1910	Howdolpham, Me.	Bath, Me.
136501	do	Emma C.	27	26	1	1895	Woolwich, Me.	Hurlington, N. J.
164082	Barge	Emma R.	310	310	1	1909	Kingston, N. Y.	New York, N. Y.
36827	Canal boat	Emma M. Hale	112	107	1	1890	Fort Ann, N. Y.	Plattsburg, N. Y.
36922	do	Emma T. Orimes	113	106	1	1899	Whitehall, N. Y.	New York, N. Y.
36083	Barge	Emma and Bessie	381	381	1	1899	Elkton, Md.	Philadelphia, Pa.
162904	do	Emma and Mabel	457	457	1	1906	do	Do.
36826	Canal boat	Emma and E. Robert	117	111	1	1890	Whitehall, N. Y.	New York, N. Y.
36996	do	Emmett J. Gray	102	96	1	1903	Champlain, N. Y.	Albany, N. Y.
162964	do	Emory W. Howell	104	98	1	1892	Watervliet, N. Y.	Do.
36936	Barge	Empire	375	344	5	1900	Noank, Conn.	Bridgeport, Conn.
165647	Canal boat	Empire	107	99	1	1914	Whitehall, N. Y.	Albany, N. Y.
7229	Barge	Empire State	637	637	1	1862	Buffalo, N. Y.	Milwaukee, Wis.
36849	do	Empire State	321	321	1	1892	Brooklyn, N. Y.	New York, N. Y.
50474	do	Empress	28	28	2	1852	Coxsackie, N. Y.	Albany, N. Y.
163674	do	Energy No. 1	28	28	0	1905	Mount Vernon, Wash.	Port Townsend, Wash.
8227	do	Enoch Talbot	1,242	1,193	5	1857	Frasport, Me.	Seattle, Wash.
36537	House boat	Enterprise	214	214	2	1872	Brooklyn, N. Y.	New York, N. Y.
162814	Dredge	Enterprise	419	354	1	1906	Duluth, Minn.	Duluth, Minn.
165320	Barge	Epperson	5	5	1	1907	Eppersons Ferry, Tenn.	Chattanooga, Tenn.
36985	do	Eric	132	132	1	1898	Perth Amboy, N. J.	New York, N. Y.
164992	Scow	Erickson Construction Co. No. 1	164	164	0	1912	Seattle, Wash.	Seattle, Wash.
165013	do	Erickson Construction Co. No. 2	164	164	0	1912	do	Do.
36957	do	Eric	999	899	0	1901	Ballard, Wash.	St. Michael, Alaska.
164176	Dredge	ERIN	186	186	9	1900	Toledo, Ohio	Duluth, Minn.
164157	Scow	ERIN	316	316	0	1910	Ecorse, Mich.	Buffalo, N. Y.
162126	Barge	Erin-go-Bragh	330	330	7	1896	East Boston, Mass.	Do.
162896	do	Ermluo	250	250	0	1906	Skagway, Alaska.	Eagle, Alaska.
164052	do	Ernest	406	406	0	1910	Lake Charles, La.	Pensacola, Fla.
36896	Canal boat	Ernest Conklin	102	97	1	1896	Champlain, N. Y.	Plattsburg, N. Y.
163540	do	Ernest A. Brodie	104	99	0	1908	do	Do.
36980	Barge	Ernest E. Wright	411	411	1	1902	Rondout, N. Y.	New York, N. Y.
36829	Canal boat	Ernie and Erle	101	96	1	1889	Fort Ann, N. Y.	Plattsburg, N. Y.
36969	Barge	Esopus	242	221	1	1901	Weehawken, N. J.	New York, N. Y.
162292	do	Essie Flannery	370	370	1	1904	Kingston, N. Y.	Do.
36988	do	Estella Kelly	284	284	1	1903	do	Do.
164795	do	Father	217	217	1	1912	Camden, N. J.	Philadelphia, Pa.
162572	Canal boat	Esther McNall	105	99	1	1905	Watervliet, N. Y.	Plattsburg, N. Y.
36787	do	Ethel	103	98	1	1887	Fort Ann, N. Y.	Do.
36816	Barge	Ethel	145	138	0	1880	Brooklyn, N. Y.	New York, N. Y.
164194	Canal boat	Ethel Baker	101	96	1	1910	Waterford, N. Y.	Albany, N. Y.
36971	do	Ethel H.	102	97	1	1891	Northumberland, N. Y.	Plattsburg, N. Y.
36931	Barge	Ethel M. Taylor	287	287	1	1899	Troy, N. Y.	New York, N. Y.
164924	do	Ethel S. King	207	207	1	1897	Perth Amboy, N. J.	Do.
164267	do	Ethel W. Parker	356	356	1	1904	South Rondout, N. Y.	Do.
36841	Canal boat	Etta A. Palmer	105	100	1	1891	Fort Ann, N. Y.	Plattsburg, N. Y.
162671	Barge	Ettina	216	216	1	1899	Kingston, N. Y.	New York, N. Y.
135306	Canal boat	Eugene J. Sullivan	103	96	1	1913	Waterford, N. Y.	Albany, N. Y.
163899	do	Eugenie	122	116	1	1881	Whitehall, N. Y.	Rouses Point, N. Y.
36966	Barge	Eureka	325	325	1	1896	Brooklyn, N. Y.	New York, N. Y.
36916	Scow	Eureka	29	29	0	1899	Bialne, Wash.	Port Townsend, Wash.
164084	Barge	Eureka	315	315	1	1909	Kingston, N. Y.	New York, N. Y.
36938	Scow	Eureka No. 2	24	24	0	1900	Bialne, Wash.	Port Townsend, Wash.
36939	do	Eureka No. 3	24	24	0	1900	do	Do.
36901	do	Eva	10	10	0	1896	Anacortes, Wash.	Do.

1 Formerly barge Merchant.

1 Formerly a bark Enoch Talbot.
2 U. S. N. coal barge No. 11.

UNRIGGED MERCHANT VESSELS OF THE UNITED STATES—Continued.

Official No.	Class.	Name of vessel.	Gross tonnage.	Net tonnage.	Crew.	When built.	Where built.	Home port (where permanent document issues).
162352	Barge	Eva	47	47	0	1903	Kenmare, N. Dak.	Pembina, N. Dak.
163191	Canal boat	Eva M. Marshall	104	98	1	1907	Waterford, N. Y.	Albany, N. Y.
162133	do	Eva M. Mosso	106	99	1	1903	Watervliet, N. Y.	Do.
162929	Barge	Evans	424	403	1	1906	Brooklyn, N. Y.	New York, N. Y.
162289	do	Evelyn	374	374	1	1904	Rondout, N. Y.	Do.
162397	Scow	Evelyn	8	8	0	1905	Bellingham, Wash.	Port Townsend, Wash.
162355	Canal boat	Evelyn C. Tucker	105	99	1	1904	Watervliet, N. Y.	Albany, N. Y.
36945	Barge	Evening Star	250	250	1	1900	South Rondout, N. Y.	New York, N. Y.
163351	do	Evening Star	171	171	1	1907	Brooklyn, N. Y.	Do.
162401	Scow	Everett No. 1	92	92	0	1905	Everett, Wash.	Port Townsend, Wash.
162402	do	Everett No. 2	47	47	0	1905	do.	Do.
36858	Barge	Excelsior	207	198	1	1884	Astoria, N. Y.	New York, N. Y.
163993	Scow	Excelsior	208	208	0	1907	Port Townsend, Wash.	Port Townsend, Wash.
36975	Barge	Experiment	393	303	1	1901	Eikton, Md.	Philadelphia, Pa.
162240	do	Exploder	223	223	1	1894	Sault Ste. Marie, Mich.	Detroit, Mich.
36864	do	Export	340	340	1	1896	Brooklyn, N. Y.	New York, N. Y.
36864	do	Express	135	135	1	1898	do.	Do.
F.								
165575	Barge	F-1	343	343	0	1914	Lockmoor, La.	Morgan City, La.
165576	do	F-2	342	342	0	1914	do.	Do.
165584	do	F-3	581	581	0	1914	do.	Do.
165585	do	F-4	343	343	0	1914	do.	Do.
165591	do	F-5	343	343	0	1914	do.	Do.
165906	do	F-6	343	343	1	1914	do.	Do.
165627	do	F-7	343	343	0	1914	do.	Do.
165677	do	F-8	510	510	1	1914	Westlake, La.	Do.
37633	Scow	F. No. 1	18	18	0	1902	Whatcom, Wash.	Seattle, Wash.
37581	do	F. 6	22	22	0	1898	Fairhaven, Wash.	Tacoma, Wash.
163883	Barge	F. B. Hoornbeek	259	259	1	1909	Kingston, N. Y.	New York, N. Y.
37600	do	F. C. Elliott	155	155	1	1899	Brooklyn, N. Y.	Do.
163164	do	F. Gent Evening Star Floating Palace	82	82	4	1907	Paducah, Ky.	Paducah, Ky.
164199	Scow	F. H. P. Co. No. 1	26	26	0	1911	Bellingham, Wash.	Port Townsend, Wash.
164590	do	F. H. P. Co. No. 2	26	26	0	1911	do.	Do.
163786	do	F. I. P. No. 1	26	26	0	1909	Anacortes, Wash.	Do.
163812	do	F. I. P. No. 2	26	26	0	1909	do.	Do.
163835	do	F. I. P. No. 3	26	26	0	1909	do.	Do.
165164	do	F. I. P. No. 8	34	34	0	1913	do.	Do.
165202	do	F. I. P. No. 9	34	34	0	1913	do.	Do.
165203	do	F. I. P. No. 10	34	34	0	1913	do.	Do.
165204	do	F. I. P. No. 11	34	34	1	1913	do.	Do.
165155	do	F. I. P. No. 12	8	8	0	1913	do.	Do.
165156	do	F. I. P. No. 13	8	8	0	1913	do.	Do.
165157	do	F. I. P. No. 14	8	8	0	1913	do.	Do.
165158	do	F. I. P. No. 15	8	8	0	1913	do.	Do.
165159	do	F. I. P. No. 16	8	8	0	1913	do.	Do.
164405	do	F. I. P. Co. No. 4	12	12	0	1911	do.	Do.
164418	do	F. I. P. Co. No. 5	20	20	0	1911	do.	Do.
164419	do	F. I. P. Co. No. 6	20	20	0	1911	do.	Do.
164431	do	F. I. P. Co. No. 7	25	25	0	1911	do.	Do.
37626	Canal boat	F. L. Heldritter	106	99	1	1901	Whitehall, N. Y.	Plattsburg, N. Y.
37609	do	F. L. Younglove	107	99	1	1900	Watervliet, N. Y.	Albany, N. Y.
37560	do	F. M. Lamb	88	83	1	1891	Fort Ann, N. Y.	Plattsburg, N. Y.
165454	Scow	F. R. No. 3	180	180	1	1913	Sault Ste. Marie, Mich.	Marquette, Mich.
163575	do	F. S. Caldwell	122	116	1	1893	Northumberland, N. Y.	Do.
37560	Barge	F. S. Sanford	287	287	0	1893	Brooklyn, N. Y.	New York, N. Y.
163992	Scow	F. T. No. 1	6	6	0	1908	Seattle, Wash.	Port Townsend, Wash.
164737	do	F. T. No. 1	48	48	0	1912	Hoquiam, Wash.	Do.
37495	Canal boat	F. W. Gilbert	109	104	1	1882	Fort Ann, N. Y.	Plattsburg, N. Y.
164086	Scow	F. W. L. Co. No. 1	435	435	0	1910	Port Blakeley, Wash.	Seattle, Wash.
164115	do	F. W. L. Co. No. 2	435	435	0	1910	do.	Do.
37199	Canal boat	F. D. and G. Wheeler	103	98	1	1882	Whitehall, N. Y.	Plattsburg, N. Y.
162063	Barge	Fairfield	211	190	1	1903	Brooklyn, N. Y.	New York, N. Y.
37640	Scow	Fairhaven No. 1	116	116	0	1903	Whatcom, Wash.	Port Townsend, Wash.
163574	Barge	Fairport	212	187	1	1909	Tottenville, N. Y.	New York, N. Y.
37516	do	Fairy Belle	629	597	1	1871	Quebec, Canada	Do.
164147	do	FAITH	705	684	2	1906	Buffalo, N. Y.	Buffalo, N. Y.
163387	do	Fancher	431	405	1	1907	Tottenville, N. Y.	New York, N. Y.
37594	Scow	Fannie	15	15	0	1897	Blaine, Wash.	Port Townsend, Wash.
162955	Barge	Fannie Preston	389	389	1	1906	Rondout, N. Y.	New York, N. Y.
164218	do	Fanwood	472	472	1	1910	Bentley Manor, N. Y.	Do.
121108	do	Fargo	8	8	1	1899	Seattle, Wash.	Juneau, Alaska.
162500	do	Farmer	188	188	2	1888	Wilmingon, Del.	New York, N. Y.
162844	Scow	Far West No. 1	75	75	0	1904	Tacoma, Wash.	Tacoma, Wash.
164613	Barge	Farmout	5	5	1	1908	Tooles Bend Ferry, Tenn.	Chattanooga, Tenn.
162781	Scow	Faugh a-Ballagh	139	139	0	1891	Sault Ste. Marie, Mich.	Buffalo, N. Y.
9161	do	Favorite	451	434	0	1863	Newport, Mich.	Toledo, Ohio.
37648	Barge	Fay	256	241	0	1903	Guildersleeve, Conn.	Hartford, Conn.

1 Formerly British bark Fairy Belle.

UNRIGGED MERCHANT VESSELS OF THE UNITED STATES—Continued.

Official No.	Class.	Name of vessel.	Gross tonnage.	Net tonnage.	Crew.	When built.	Where built.	Home port (where permanent document issued).
37498	Barge	February	156	151	2	1881	Madison, Conn.	New York, N. Y.
120121	do	Felicitous	216	216	2	1873	Mantowoc, Wis.	Milwaukee, Wis.
162208	Canal boat	Felix Carbray	102	97	1	1904	Champlain, N. Y.	Plattsburg, N. Y.
163872	Barge	Felix Murphy	380	380	1	1908	Kingslon, N. Y.	New York, N. Y.
37620	do	Fenwick	311	260	2	1901	Baltimore, Md.	Baltimore, Md.
162382	do	Ferdinand	397	379	1	1905	Gildersleeve, Conn.	New York, N. Y.
20975	do	55	130	123	2	1887	Brooklyn, N. Y.	Perth Amboy, N. J.
165108	do	Fifty-Eight	433	433	1	1913	Camden, N. J.	New York, N. Y.
165221	do	Fifty-NINE	398	398	0	1913	do	do
163014	do	Firebrick	127	127	1	1906	Perth Amboy, N. J.	Perth Amboy, N. Y.
37644	do	Fischer Bros.	303	303	0	1902	Rondout, N. Y.	New York, N. Y.
37587	Scow	Fish	13	13	0	1898	Fairhaven, Wash.	Seattle, Wash.
37531	Barge	Fishkill	412	383	0	1890	Brooklyn, N. Y.	New York, N. Y.
37530	do	Fitness	179	170	2	1891	Portsmouth, Va.	Norfolk, Va.
37643	do	Five Brothers	272	272	0	1897	Rondout, N. Y.	New York, N. Y.
163723	do	Flanders	397	397	1	1908	Tottenville, N. Y.	do
164854	House boat	Flo	9	9	1	1911	Alexandria Bay, N. Y.	Cape Vincent, N. Y.
37625	Barge	Floating Palace	215	215	0	1901	Parkersburg, W. Va.	Wheeling, W. Va.
37645	do	Floating Theatre	192	192	0	1903	do	Pittsburgh, Pa.
164976	House boat	Flop	7	7	1	1909	Ogdensburg, N. Y.	Cape Vincent, N. Y.
163286	Barge	Flora	180	180	1	1907	Camden, N. J.	Philadelphia, Pa.
37541	Canal boat	Flora M. Vaughan	112	107	1	1890	Fort Ann, N. Y.	Plattsburg, N. Y.
37642	Barge	Florence	364	364	1	1900	Elkton, Md.	Philadelphia, Pa.
162415	do	Florence	289	289	1	1902	Long Island City, N. Y.	New York, N. Y.
37647	do	Florence Marie	233	233	0	1903	Rondout, N. Y.	do
162554	do	Florence O'Brien	345	345	1	1905	Camden, N. J.	Philadelphia, Pa.
37646	do	Florence E. McNaughton	357	357	1	1896	Elkton, Md.	do
165208	Canal boat	Florence M. Trembley	105	99	1	1913	Watervliet, N. Y.	Albany, N. Y.
37595	Scow	Flounder	5	5	0	1897	Blaine, Wash.	Seattle, Wash.
37598	do	Flying Fish	23	23	0	1897	Fairhaven, Wash.	Port Townsend, Wash.
162121	Barge	Foard No. 1	187	187	3	1903	Pocomoke City, Md.	Baltimore, Md.
165478	do	Fordham	449	420	1	1913	Mariner Harbor, N. Y.	New York, N. Y.
164936	Scow	Foss No. 1	8	8	0	1911	Tacoma, Wash.	Tacoma, Wash.
164937	do	Foss No. 2	55	55	0	1912	do	do
164938	do	Foss No. 3	12	12	0	1911	do	do
164939	do	Foss No. 5	34	34	0	1912	do	do
163547	Barge	Flushing	129	129	1	1904	Long Island City, N. Y.	New York, N. Y.
205771	Scow	Flyer	6	6	1	1905	Keewalica, Alaska	Nome, Alaska
162359	do	Folsom No. 11	70	70	0	1904	Seattle, Wash.	Seattle, Wash.
163891	Barge	Fonda	214	188	1	1909	Tottenville, N. Y.	New York, N. Y.
163514	do	Foote	165	165	3	1906	Cambridge, Md.	Baltimore, Md.
56992	do	40	338	328	2	1901	Port Richmond, N. Y.	Perth Amboy, N. J.
58110	do	41	337	327	2	1901	do	do
120563	do	Fortuna	612	534	1	1883	Boston, Mass.	New London, Conn.
39779	do	14	363	353	2	1901	Port Richmond, N. Y.	Perth Amboy, N. J.
162102	do	14	262	262	1	1903	Mariner Harbor, N. Y.	do
37573	do	Fox	539	539	0	1898	San Francisco, Cal.	St. Michael, Alaska
164605	do	Fox	8	8	1	1911	Harrison Mills, Tenn.	Chatanooga, Tenn.
165175	Scow	Fox	24	24	0	1913	Port Blakeley, Wash.	Port Townsend, Wash.
162743	Barge	Foxy	30	30	0	1903	Rome, Ohio	Louisville, Ky.
37634	do	Fram	220	220	1	1890	Rondout, N. Y.	Philadelphia, Pa.
37584	Scow	Fr.-Am. No. 2	7	7	0	1898	Fairhaven, Wash.	Seattle, Wash.
37585	do	Fr.-Am. No. 3	16	16	0	1898	do	do
37638	Barge	Francis Conway	296	296	1	1903	Rondout, N. Y.	New York, N. Y.
35616	do	Francis G. McNally	417	417	1	1901	Elkton, Md.	Philadelphia, Pa.
162601	do	Francis G. Smyth	130	130	1	(†)	do	New York, N. Y.
165016	Canal boat	Francis J. Bird	147	117	3	1906	Durhamville, N. Y.	Buffalo, N. Y.
164601	do	Francis J. Sloyan	106	99	1	1911	Rondout, N. Y.	Albany, N. Y.
37618	do	Francis and Gertrude	150	150	1	1899	Whitehall, N. Y.	Rouses Point, N. Y.
37579	Scow	Frank	24	24	0	1898	Blaine, Wash.	Port Townsend, Wash.
37630	Barge	Frank	419	419	1	1902	Elkton, Md.	Philadelphia, Pa.
165453	do	Frank	314	309	0	1913	Gildersleeve, Conn.	Hartford, Conn.
165489	do	Frank C.	197	197	1	1905	Brooklyn, N. Y.	New York, N. Y.
164072	Canal boat	Frank Erath	114	108	1	1879	Lockport, N. Y.	Plattsburg, N. Y.
162317	Barge	Frank Jenkins	375	375	1	1904	Rondout, N. Y.	New York, N. Y.
163855	Canal boat	Frank Jennings	122	115	1	1908	Whitehall, N. Y.	Albany, N. Y.
37489	Barge	Frank Jones	274	260	1	1880	Hartford, Conn.	Hartford, Conn.
37623	do	Frank Leach	184	168	1	1900	Rondout, N. Y.	New York, N. Y.
37601	Scow	Frank McLain	241	241	0	1898	Perth Amboy, N. J.	do
162785	Canal boat	Frank Ryan	106	99	1	1906	Whitehall, N. Y.	Albany, N. Y.
37564	Barge	Frank T.	164	164	1	1895	Brooklyn, N. Y.	New York, N. Y.
165226	Canal boat	Frank A. Baker	151	151	1	1911	Durhamville, N. Y.	do
163472	Barge	Frank A. Lawrence	487	487	0	1905	Port Richmond, N. Y.	do
37528	Canal boat	Frank B. Peck	101	99	0	1859	Northumberland, N. Y.	Plattsburg, N. Y.
37622	Barge	Frank C. Kugler	407	407	1	1899	Elkton, Md.	Philadelphia, Pa.
162053	Canal boat	Frank C. Marlon	101	96	1	1887	Buffalo, N. Y.	Plattsburg, N. Y.
37611	do	Frank J. Carman	102	96	1	1887	do	Albany, N. Y.
37671	Barge	Frank J. Grill	343	343	1	1895	South Rondout, N. Y.	New York, N. Y.

1 Formerly barge A.

2 Formerly barge Roselle.

3 Formerly barge Stanton.

4 Formerly barge Grandin.

5 Formerly barge (a) D. Fairfax Nash.

6 Formerly barge (b) Agnes McNally.

7 Formerly U. S. Navy barge Shrapnel.

† Rebuilt, 1905.

UNFIGGED MERCHANT VESSELS OF THE UNITED STATES--Continued.

Official No.	Class.	Name of vessel.	Gross tonnage.	Net tonnage.	Crew.	When built.	Where built.	Home port (where permanent document issues).
162974	Barge	Frank L. Tague	224	224	1	1903	Kingston, N. Y.	New York, N. Y.
37837	do	Frank R. Baldwin	251	250	0	1894	Rondout, N. Y.	Newark, N. J.
165216	do	Frank R. Dges	480	433	2	1913	Bath, Me.	Wilmington, Del.
37594	Canal boat	Frank W. Fonda	103	98	1	1894	St. Albans, Vt.	Albany, N. Y.
162232	do	Frank W. Myers	103	98	1	1904	Champlain, N. Y.	Plattsburg, N. Y.
37572	do	Frankie Bergen	129	122	1	1896	Whitehall, N. Y.	Albany, N. Y.
37627	Barge	Franklin	338	325	1	1901	Rondout, N. Y.	New York, N. Y.
165383	Scow	Frazier	116	107	0	1897	South Rondout, N. Y.	Perth Amboy, N. J.
164916	do	Fred	314	309	0	1910	Gldersleeve, Conn.	Hartford, Conn.
37518	Canal boat	Fred Brett	100	95	1	1889	Whitehall, N. Y.	Plattsburg, N. Y.
37649	Barge	Fred McCann	240	240	1	1901	Tomkins Cove, N. Y.	Newark, N. J.
37545	Canal boat	Fred C. Eaton	98	93	1	1892	Champlain, N. Y.	Albany, N. Y.
37547	do	Fred F. Farmer	99	94	1	1892	do	Albany, N. Y.
163556	do	Fred H. Gates	102	95	1	1902	Northumberland, N. Y.	Plattsburg, N. Y.
37499	do	Fred H. Wilkins	123	117	1	1881	Orwell, Vt.	Albany, N. Y.
37506	do	Fred B. Foot	96	91	1	1884	Fort Ann, N. Y.	Plattsburg, N. Y.
37530	do	Fred and Jesse	118	110	1	1890	Whitehall, N. Y.	Do.
164724	Barge	Frederic C. Shotwell	286	286	0	1911	South Rondout, N. Y.	New York, N. Y.
165390	do	Frederick	369	369	3	1913	North Bend, Ore.	Empire, Ore.
37519	Canal boat	Frederick S. Dale	100	95	1	1888	Westhaven, Vt.	Plattsburg, N. Y.
165502	Barge	Frederick W. Kelly	205	201	1	1913	Rondout, N. Y.	Albany, N. Y.
163628	Scow	Friday	27	27	0	1908	Port Orchard, Wash.	Port Townsend, Wash.
162678	do	Froncy	243	243	2	1906	Superior, Wis.	Duluth, Minn.
37619	Barge	Fuller	136	123	9	1890	Portland, Ore.	Portland, Ore.
37570	do	Fulton	141	141	1	1897	Brooklyn, N. Y.	New York, N. Y.
37606	do	Fulton	113	98	0	1900	do	Do.
37593	Scow	Fun	12	12	0	1898	Fairhaven, Wash.	Seattle, Wash.
162959	Barge	Furniss	424	403	1	1905	Brooklyn, N. Y.	New York, N. Y.
G.								
162358	Scow	G. H.	97	97	0	1904	Bellingham, Wash.	Port Townsend, Wash.
39669	Barge	G. B. Martin	324	324	1	1898	New Haven, Conn.	New York, N. Y.
162774	Canal boat	G. F. Underwood	102	97	1	1906	Rondout, N. Y.	Plattsburg, N. Y.
164126	Dredge	G. H. B. & Bros. No. 1	214	214	0	1890	Toledo, Ohio	Toledo, Ohio.
164127	do	G. H. B. & Bros. No. 2	259	259	0	1893	do	Do.
164128	do	G. H. B. & Bros. No. 3	229	229	0	1892	do	Do.
164361	Scow	G. H. C. Co. No. 1	62	62	0	1907	Hoquiam, Wash.	Port Townsend, Wash.
164336	do	G. H. C. Co. No. 2	106	106	0	1908	do	Do.
164330	do	G. H. C. Co. No. 3	100	100	0	1909	do	Do.
164337	do	G. H. C. Co. No. 4	225	225	0	1909	do	Do.
164335	do	G. H. C. Co. No. 5	225	225	0	1909	do	Do.
164331	do	G. H. C. Co. No. 6	225	225	0	1910	do	Do.
164332	do	G. H. C. Co. No. 7	106	100	0	1910	do	Do.
164869	do	G. H. C. Co. No. 8	58	58	0	1905	Aberdeen, Wash.	Do.
164586	do	G. H. C. Co. No. 9	32	32	0	1903	Hoquiam, Wash.	Do.
164595	do	G. H. C. Co. No. 10	97	97	0	1907	Aberdeen, Wash.	Do.
164613	do	G. H. C. Co. No. 11	226	226	0	1911	Hoquiam, Wash.	Do.
39692	Canal boat	G. H. Farrar	111	106	1	1892	Whitehall, N. Y.	Plattsburg, N. Y.
163610	Barge	G. K. Mellen	448	427	0	1908	Gldersleeve, Conn.	Hartford, Conn.
39633	Canal boat	G. L. Clemons	117	112	1	1881	Whitehall, N. Y.	Plattsburg, N. Y.
165504	Scow	G. L. No. 9	180	180	0	1909	South Chicago, Ill.	Duluth, Minn.
165458	do	G. L. 35	339	339	0	1907	Chicago, Ill.	Do.
165409	do	G. L. 37	242	242	0	1908	South Chicago, Ill.	Do.
165468	do	G. L. No. 52	140	140	0	1907	Chicago, Ill.	Do.
39729	Canal boat	G. L. Rosenthal	118	113	1	1890	Northumberland, N. Y.	Plattsburg, N. Y.
39686	do	G. N. Sweeney	103	98	1	1891	Champlain, N. Y.	Do.
39730	Scow	G. No. 1	28	28	1	1899	Anacortes, Wash.	Seattle, Wash.
162701	Barge	G. P. Heimstreet	277	277	1	1904	Eddyville, N. Y.	New York, N. Y.
39677	Canal boat	G. W. Hunt	103	97	1	1888	Northumberland, N. Y.	Plattsburg, N. Y.
163413	Barge	G. W. Kellam	377	377	1	1907	Kingston, N. Y.	New York, N. Y.
39698	do	G. W. Sherwood	201	191	1	1889	Noank, Conn.	Do.
39711	Scow	G and B No. 1	17	17	0	1900	Anacortes, Wash.	Seattle, Wash.
39715	do	G and B No. 2	17	17	0	1900	do	Do.
39708	do	G and B No. 3	33	33	0	1903	Whatcom, Wash.	Do.
39749	do	G and B Co. No. 3	20	20	0	1900	Point Roberts, Wash.	Do.
39750	do	G and B Co. No. 4	20	20	0	1900	do	Do.
164496	do	G & B No. 5	30	30	1	1911	Bellingham, Wash.	Do.
164497	do	G & B No. 6	30	30	1	1911	do	Do.
164427	do	G & B No. 7	26	26	0	1911	do	Do.
164428	do	G & B No. 8	26	26	0	1911	do	Do.
162269	do	G & B No. 9	30	30	0	1913	do	Do.
163330	do	G & B No. 10	30	30	0	1913	do	Do.
39766	Barge	Gallher	144	128	2	1901	Port Richmond, N. Y.	Baltimore, Md.
164759	do	Gallraith and Plyley	8	9	0	1902	Plyleys Ferry, Tenn.	Chattanooga, Tenn.
163747	do	Galle	169	169	1	1909	Tottenville, N. Y.	New York, N. Y.
146652	do	Gallaher	8	8	1	1906	Gallahers Ferry, Tenn.	Chattanooga, Tenn.
163728	do	Galveston	496	496	2	1907	Perth Amboy, N. J.	New York, N. Y.
165021	do	Galveston	186	186	3	1912	Kingston, N. Y.	Do.
165384	Scow	Gap	116	107	0	1897	South Rondout, N. Y.	Perth Amboy, N. J.

* Lost, 1914.

UNRIGGED MERCHANT VESSELS OF THE UNITED STATES—Continued.

Official No.	Class.	Name of vessel.	Gross tonnage.	Net tonnage.	Crew.	When built.	Where built.	Home port (where permanent document issued).
163009	Scow	Gardiner	427	401	1	1906	Brooklyn, N. Y.	New York, N. Y.
164265	do	Garfield No. 4	67	67	0	1910	Port Townsend, Wash.	Seattle, Wash.
164668	do	Garfield No. 6	112	112	0	1911	do	do
36797	Barge	Garnet	82	82	1	1893	Wrangell, Alaska	Wrangell, Alaska.
36682	do	Garrisons	412	394	0	1880	Brooklyn, N. Y.	New York, N. Y.
163748	do	Garwood	169	169	1	1909	Tottenville, N. Y.	do
163878	Scow	Gas	22	22	0	1907	Mount Vernon, Wash.	Port Townsend, Wash.
165188	do	Gastineau No. 1	56	56	0	1913	Seattle, Wash.	Juneau, Alaska.
165189	do	Gastineau No. 2	56	56	0	1913	do	do
36710	Canal boat	Gay and Henderson	91	87	1	1896	Whitehall, N. Y.	Plattsburg, N. Y.
36735	Barge	Gen	150	150	2	1899	Brooklyn, N. Y.	New York, N. Y.
164684	do	General	278	278	6	1911	Baltimore, Md.	Baltimore, Md.
85315	do	General Fairchild	1,427	1,307	14	1874	Freeport, Me.	Portland, Ore.
36630	Canal boat	General Garfield	91	80	1	1880	Larrabee Point, Vt.	Albany, N. Y.
36639	do	General Williams	109	103	1	1881	Whitehall, N. Y.	Plattsburg, N. Y.
36670	do	Gen. Ben. Harrison	101	96	1	1888	do	do
36681	do	Gen'l B. Moffitt	101	96	1	1880	do	do
36683	Barge	Genova	447	412	0	1890	Brooklyn, N. Y.	New York, N. Y.
165152	do	Genova	16	16	1	1913	Muscataine, Iowa	Des Moines, Iowa.
36768	do	Geniève	347	329	1	1901	Gilderleeve, Conn.	New York, N. Y.
162246	do	Genevieve Cullen	256	256	1	1903	Kingston, N. Y.	do
36765	do	George	171	171	1	1900	Brooklyn, N. Y.	do
163227	do	George	312	299	0	1907	Gilderleeve, Conn.	Hartford, Conn.
162545	Scow	George Brown	17	17	0	1905	Korta Bay, Alaska	Ketchikan, Alaska.
163445	Barge	George Brown & Co. No. 1	129	129	1	1903	Brooklyn, N. Y.	New York, N. Y.
162479	Canal boat	Geo. Chambers	128	128	1	1892	Buffalo, N. Y.	Albany, N. Y.
163404	Barge	George Conway	312	312	0	1907	Kingston, N. Y.	New York, N. Y.
163286	Canal boat	George E.	103	98	1	1890	Rochester, N. Y.	Plattsburg, N. Y.
36689	Barge	George Lethbridge	134	127	1	1891	Brooklyn, N. Y.	New York, N. Y.
86126	do	George May	300	293	1	1891	Milford, Del.	Baltimore, Md.
164623	Canal boat	George Reed	106	89	1	1911	Rondout, N. Y.	Albany, N. Y.
164862	do	George Roberts	102	96	1	1912	Waterford, N. Y.	do
36600	Barge	George Scott	278	278	1	1903	West New Brighton, N. Y.	New York, N. Y.
36732	do	Geo. Thompson	167	167	1	1899	Brooklyn, N. Y.	New York, N. Y.
36690	do	Geo. A. Studwell	183	155	1	1891	Perth Amboy, N. J.	do
165143	Canal boat	George A. Swain	125	125	0	1889	Muriner Harbor, N. Y.	do
36792	Barge	Geo. A. Wilson	171	171	1	1901	Brooklyn, N. Y.	do
36406	do	George B. Roe	194	184	2	1865	New Baltimore, N. Y.	Albany, N. Y.
36637	Canal boat	George C. Baker	115	109	1	1881	Fort Ann, N. Y.	do
162534	do	Geo. D. Cooley	103	98	1	1895	Whitehall, N. Y.	Plattsburg, N. Y.
164139	do	George C. Donehue	108	99	1	1910	Rondout, N. Y.	do
36601	Barge	Geo. D. Harris	266	266	1	1903	Brooklyn, N. Y.	New York, N. Y.
164196	Canal boat	Geo. E. Fields	101	96	1	1910	Waterford, N. Y.	Plattsburg, N. Y.
36592	Barge	George E. Hatch	296	281	1	1876	Hartford, Conn.	Hartford, Conn.
164278	Canal boat	Geo. F. Bass	125	119	1	1910	Whitehall, N. Y.	Plattsburg, N. Y.
164984	do	George F. Mackey	115	108	1	1912	Watervliet, N. Y.	Albany, N. Y.
36656	do	George F. Venn	105	100	1	1885	Champlain, N. Y.	New York, N. Y.
164227	do	Geo. H. Raymond	108	103	1	1894	Tonawanda, N. Y.	Plattsburg, N. Y.
36712	do	George H. Stevens	115	109	1	1897	Champlain, N. Y.	do
36727	Scow	Geo. H. Striker	31	31	1	1899	Buffalo, N. Y.	Buffalo, N. Y.
165307	Canal boat	George L. Mylott	103	96	1	1913	Waterford, N. Y.	Albany, N. Y.
63860	Barge	George P. Busch	179	170	1	1892	South Rondout, N. Y.	New York, N. Y.
165524	do	George S. Reppler	395	395	1	1913	Kingston, N. Y.	do
36767	do	George W. Clarkson	292	292	1	1900	Rondout, N. Y.	do
162754	Canal boat	Geo. W. Hill	130	130	1	1890	Lockport, N. Y.	Plattsburg, N. Y.
165942	Barge	George W. Scott	243	213	1	1911	South Rondout, N. Y.	New York, N. Y.
162535	Canal boat	George W. Tupper	100	95	1	1899	Troy, N. Y.	Plattsburg, N. Y.
36671	Barge	Georgia Pine	118	112	2	1883	Brooklyn, N. Y.	New York, N. Y.
36653	Canal boat	George	86	82	1	1883	Whitehall, N. Y.	Plattsburg, N. Y.
163302	Barge	Georgetown	353	353	1	1906	Kingston, N. Y.	New York, N. Y.
36316	do	Geraldine Schuyler	250	240	2	1863	Coxsackie, N. Y.	Albany, N. Y.
36764	do	Gerhard	158	150	1	1900	Perth Amboy, N. J.	New York, N. Y.
36778	Scow	Gertie	131	131	0	1901	Scott, Wash.	Port Townsend, Wash.
162893	Canal boat	Gertie Wright	107	101	1	1888	Buffalo, N. Y.	Plattsburg, N. Y.
162531	do	Gertrude A. Devoe	106	99	1	1901	Northumberland, N. Y.	Albany, N. Y.
86313	Barge	Gertrude and Helen	43	-0	4	1895	Newport, R. I.	Newport, R. I.
163506	Scow	Gila	15	15	0	1908	La Conner, Wash.	Port Townsend, Wash.
36684	Canal boat	Gilbert Seaman	94	90	1	1898	Fort Ann, N. Y.	Plattsburg, N. Y.
36719	Scow	Gill	92	92	0	1898	Seattle, Wash.	Grand Haven, Mich.
162703	Dredge	Giallator	454	418	6	1910	Detroit, Mich.	Detroit, Mich.
164960	Barge	Gladys	12	12	1	1910	Thousand Island Park, N. Y.	Cape Vincent, N. Y.
165009	Canal boat	Gladys	87	82	1	1909	Stillwater, N. Y.	Plattsburg, N. Y.
164498	Scow	Gladys	18	18	0	1911	Hadlock, Wash.	Port Townsend, Wash.
166652	Barge	Glenhurst	155	155	1	1901	Astoria, N. Y.	New York, N. Y.
36700	do	Glenola	135	125	3	1891	Advocate, Nova Scotia	do
36664	do	Glenwood	195	189	0	1887	Brooklyn, N. Y.	do
162856	do	Glenwood	151	104	2	1906	Baltimore, Md.	Baltimore, Md.
36602	do	Gilde	269	258	1	1892	Tunis, N. C.	Wilmington, Del.

1 Formerly British schooner Glenola.

UNRIGGED MERCHANT VESSELS OF THE UNITED STATES—Continued.

Official No.	Class.	Name of vessel.	Gross tonnage.	Net tonnage.	Crew.	When built.	Where built.	Home port (where permanent document issued).
8705	Barge	Glory of the Seas.	2,737	2,247	6	1869	East Boston, Mass.	Ketchikan, Alaska.
162600	Canal boat	Gold Dust	103	98	1	1887	Tonawanda, N. Y.	Albany, N. Y.
37750	Barge	GOLD STANDARD	222	222	1	1895	Sault Ste. Marie, Mich.	Buffalo, N. Y.
163511	do	Golden Gate	29	29	2	1906	Ashland, Ky.	Wheeling, W. Va.
163183	Canal boat	Golden Rule	102	96	1	1889	Tonawanda, N. Y.	Plattsburg, N. Y.
164211	do	Goldie	134	127	1	1880	Buffalo, N. Y.	Do.
59442	Barge	Goodwill	334	320	1	1890	Wilmington, Del.	Norfolk, Va.
165450	Scow	Gopher	15	15	0	1913	Anacortes, Wash.	Seattle, Wash.
164322	do	GOSHOON	134	134	1	1910	St. Clair, Mich.	Buffalo, N. Y.
39026	Canal boat	Govs Brothers	104	99	1	1893	West Troy, N. Y.	Plattsburg, N. Y.
163829	Barge	Gov. John Burke	110	110	0	1908	Grand Forks, N. Dak.	Pembina, N. Dak.
39723	Canal boat	Greens	143	143	1	1898	Whitehall, N. Y.	New York, N. Y.
39734	Barge	Grace	341	324	1	1899	Gildersleeve, Conn.	Do.
165035	do	Grace E. Flannery	381	381	0	1912	South Rondout, N. Y.	Do.
39771	do	Grace S. Wilson	319	319	0	1901	Brooklyn, N. Y.	Do.
39711	Canal boat	Gracie and Leo	107	102	1	1890	Whitehall, N. Y.	Plattsburg, N. Y.
165246	Scow	Grader No. 1	15	15	3	1906	Marine City, Mich.	Detroit, Mich.
39783	Barge	Grafton	310	280	2	1902	Baltimore, Md.	Baltimore, Md.
163005	do	Grandma	205	205	1	1906	South Rondout, N. Y.	New York, N. Y.
39762	do	Grandpa	199	199	1	1900	do	Do.
163041	do	Granton	427	404	1	1906	Brooklyn, N. Y.	Do.
165073	Dredge	Gray Haven No. 1	302	302	3	1910	Plymouth, Ohio	Detroit, Mich.
39791	Barge	Greater New York	346	333	1	1902	Perth Amboy, N. J.	New York, N. Y.
165492	do	Greendale	443	411	1	1913	Mariner Harbor, N. Y.	Do.
163385	do	Greene	265	257	0	1908	Perth Amboy, N. J.	Perth Amboy, N. J.
162015	do	Greenland	100	82	3	1903	Kennebunk Port, Me.	Portsmouth, N. H.
165910	do	Greenville	454	454	1	1912	Tottenville, N. Y.	New York, N. Y.
165010	Scow	Grosso Isle	12	12	0	1914	Trenton, Mich.	Detroit, Mich.
164112	do	Guernes No. 1	7	7	0	1910	Anacortes, Wash.	Port Townsend, Wash.
164113	do	Guernes No. 2	7	7	0	1910	do	Do.
165353	Barge	Gulfport	178	178	2	1913	Elizabethport, N. J.	New York, N. Y.
164673	do	Gunter No. 2	12	12	1	1911	Guntersville, Ala.	Chattanooga, Tenn.
39714	Scow	Guy	144	144	1	1898	Perth Amboy, N. J.	New York, N. Y.
39718	do	Guy	5	5	0	1896	Anacortes, Wash.	Port Townsend, Wash.
164373	Barge	Guy B. Johnson	425	425	1	1909	Catskill, N. Y.	New York, N. Y.
163089	do	Guyton No. 1	235	224	1	1908	West Lake, La.	Port Arthur, Tex.
165593	do	Guyton No. 2	124	124	0	1914	Cedar Bayou, Tex.	Galveston, Tex.
163880	do	Guyton No. 8	170	170	1	1909	do	Do.
H.								
164128	Scow	H No. 1	48	48	0	1910	Iloquiam, Wash.	Port Townsend, Wash.
42813	do	H No. 1	64	64	0	1899	Anacortes, Wash.	Seattle, Wash.
162764	Canal boat	H. Hebermann	104	99	1	1906	Champlain, N. Y.	Plattsburg, N. Y.
163552	Barge	H. McAllister	196	196	2	1901	Henderson, Ky.	Paducah, Ky.
163513	do	H. A. Fablan	375	375	0	1908	Kingston, N. Y.	New York, N. Y.
163912	Canal boat	H. A. Whitefield, Jr.	95	90	1	1889	Tonawanda, N. Y.	Plattsburg, N. Y.
42791	Barge	H. B. and B. No. 7	215	215	0	1898	Buffalo, N. Y.	Cleveland, Ohio.
42792	do	H. B. and B. No. 8	263	263	0	1898	do	Do.
162879	Scow	H. B. No. 1	15	15	0	1902	Winslow, Wash.	Seattle, Wash.
164774	Barge	H. B. No. 1	25	25	0	1912	Port Blakeley, Wash.	Port Townsend, Wash.
162880	do	H. B. No. 2	15	15	0	1902	Winslow, Wash.	Seattle, Wash.
42723	Canal boat	H. C. Millard	101	96	1	1890	Champlain, N. Y.	Plattsburg, N. Y.
42767	do	H. E. Mecker	129	129	1	1890	Fort Edward, N. Y.	Do.
42750	Barge	H. F. Allen	280	280	0	1883	South Rondout, N. Y.	New York, N. Y.
165075	Scow	H. G. & Co. No. 1	15	15	1	1914	Bath, Me.	Bath, Me.
165018	Barge	H. L. Parnell	413	413	1	1912	South Rondout, N. Y.	New York, N. Y.
42700	do	H. R. Heath	331	332	1	1888	New Haven, Conn.	New Haven, Conn.
165567	do	H. R. Safford	397	397	0	1914	Paducah, Ky.	Paducah, Ky.
165067	do	H. Sewell Pruyn	268	268	1	1912	Kingston, N. Y.	New York, N. Y.
164358	Scow	H. Water Co. No. 1	48	48	0	1905	Iloquiam, Wash.	Port Townsend, Wash.
164359	do	H. Water Co. No. 2	48	48	0	1908	do	Do.
164360	do	H. Water Co. No. 3	19	19	0	1910	do	Do.
162412	Barge	H. W. Somers	350	350	1	1904	Brooklyn, N. Y.	New York, N. Y.
42676	do	H. & N. Y. T. Co. No. 3	213	202	1	1883	Hartford, Conn.	Hartford, Conn.
42708	do	H. & N. Y. T. Co. No. 4	369	351	1	1889	do	Do.
42720	do	H. & N. Y. T. Co. No. 5	513	488	1	1890	do	Do.
42727	do	H. & N. Y. T. Co. No. 6	510	487	1	1891	do	Do.
42728	do	H. & N. Y. T. Co. No. 7	513	488	1	1891	Gildersleeve, Conn.	Do.
42733	do	H. & N. Y. T. Co. No. 8	526	500	1	1892	do	Do.
42737	do	H. & N. Y. T. Co. No. 9	66	63	3	1893	Hartford, Conn.	Do.
42752	do	H. & N. Y. T. Co. No. 10	525	499	1	1896	Gildersleeve, Conn.	Do.
42764	do	H. & N. Y. T. Co. No. 11	575	542	1	1896	do	Do.
42826	do	H. & N. Y. T. Co. No. 12	72	63	3	1898	Hartford, Conn.	Do.
42795	do	H. & N. Y. T. Co. No. 14	301	247	1	1898	do	Do.
42827	do	H. & N. Y. T. Co. No. 15	652	620	1	1900	do	Do.
42844	do	H. & N. Y. T. Co. No. 16	689	655	1	1900	do	Do.
42867	do	H. & N. Y. T. Co. No. 17	477	447	1	1901	do	Do.
42885	do	H. & N. Y. T. Co. No. 18	340	299	1	1903	do	Do.

1 Formerly barge Thomas J. Naulty.

1 Formerly barge Shore Road.

UNRIGGED MERCHANT VESSELS OF THE UNITED STATES—Continued.

Official No.	Class.	Name of vessel.	Gross tonnage.	Net tonnage.	Crew.	When built.	Where built.	Home port (where permanent document issues).
162158	Barge	H. & N. Y. T. Co. No. 19	513	479	1	1904	Hartford, Conn.	Hartford, Conn.
163120	do	H. & N. Y. T. Co. No. 20	524	483	1	1907	do	Do.
163110	do	H. & N. Y. T. Co. No. 21	521	481	1	1907	Gilderleeve, Conn.	Do.
163180	do	H. & N. Y. T. Co. No. 22	505	474	1	1907	Noank, Conn.	Do.
163230	do	H. & N. Y. T. Co. No. 23	489	458	1	1907	do	Do.
163275	do	H. & N. Y. T. Co. No. 24	489	458	1	1907	do	Do.
163305	do	H. & N. Y. T. Co. No. 25	489	458	1	1907	do	Do.
163198	do	H. & N. Y. T. Co. No. 26	522	481	1	1907	Gilderleeve, Conn.	Do.
163775	Scow	H. & N. Y. T. Co. No. 27	149	82	3	1909	Hartford, Conn.	Do.
163988	Barge	H. & N. Y. T. Co. No. 28	514	479	1	1909	do	Do.
164362	do	H. & N. Y. T. Co. No. 29	517	475	1	1911	Gilderleeve, Conn.	Do.
164578	do	H. & N. Y. T. Co. No. 30	550	513	0	1911	Hartford, Conn.	Do.
164728	do	H. & N. Y. T. Co. No. 31	551	513	0	1912	do	Do.
165127	do	H. & N. Y. T. Co. No. 32	551	513	1	1913	do	Do.
162453	Scow	H. & N. Y. T. Co., Pile Driver No. 1	111	59	8	1904	do	Do.
164122	do	H. & S. No. 1	152	152	0	1910	Seattle, Wash.	Seattle, Wash.
164123	do	H. & S. No. 2	188	188	0	1910	do	Do.
164124	do	H. & S. No. 3	188	188	0	1910	do	Do.
164637	do	H. & S. No. 4	176	176	0	1911	do	Do.
164680	do	H. & S. No. 5	198	198	0	1911	do	Do.
165244	do	H. & S. No. 6	170	170	0	1913	do	Port Townsend, Wash.
165260	do	H. & S. No. 7	170	170	0	1913	do	Seattle, Wash.
165316	do	H. & S. No. 8	224	224	0	1913	do	Do.
165340	do	H. & S. No. 9	170	170	0	1913	do	Do.
165380	do	H. & S. No. 10	170	170	0	1913	do	Do.
165421	do	H. & S. No. 11	284	284	0	1913	do	Do.
165413	do	H. & S. No. 12	114	114	0	1913	do	Do.
165549	do	H. & S. No. 14	104	104	0	1913	do	Do.
165563	do	H. & S. No. 15	57	57	0	1913	do	Do.
165638	do	H. & S. No. 16	28	28	0	1914	do	Do.
165645	do	H. & S. No. 17	85	85	0	1914	do	Do.
164284	Barge	Hagler	5	5	1	1907	Haglers Ferry, Tenn.	Chatanooga, Tenn.
163639	do	Hague No. 1	24	24	0	1905	Tacoma, Wash.	Tacoma, Wash.
42804	House boat	Halcyon	73	73	2	1898	Alexandria Bay, N. Y.	Cape Vincent, N. Y.
164162	Barge	Hall	8	8	0	1904	Lenoir City, Tenn.	Chatanooga, Tenn.
165578	Canal boat	Hamburg	113	113	1	1885	Lockport, N. Y.	Plattsburg, N. Y.
164980	Barge	Hamburg	430	430	0	1912	Kingston, N. Y.	New York, N. Y.
165548	do	Hamburg-American Line No. 1	353	353	0	1913	Mariner Harbor, N. Y.	Do.
163082	do	Hamlin	427	404	1	1907	Brooklyn, N. Y.	Do.
163064	do	Hammond	212	191	1	1903	do	Do.
42890	do	Hampton	98	83	3	1903	Kennebunk Port, Me.	Portsmouth, N. H.
162043	do	Hampton	432	432	1	1903	Elkton, Md.	Philadelphia, Pa.
164164	do	Hampton	409	409	1	1910	Hentley Manor, N. Y.	New York, N. Y.
162762	Dredge	HANDY ANDY	471	422	10	1905	Port Huron, Mich.	Buffalo, N. Y.
165272	do	Handy Boy	155	155	3	1913	Ecorse, Mich.	Detroit, Mich.
164037	Scow	Hank	29	29	0	1910	Camano, Wash.	Port Townsend, Wash.
162425	do	Hanley	12	12	0	1905	Ballard, Wash.	Do.
42766	Barge	Hannah McLain	264	264	1	1896	Perth Amboy, N. J.	New York, N. Y.
96504	do	Harbor Queen	164	155	0	1900	Aberdeen, Wash.	Port Townsend, Wash.
90041	do	Harbor Transportation No. 1	41	39	2	1890	Newport, R. I.	Newport, R. I.
163546	do	Harlem	129	129	1	1902	Long Island City, N. Y.	New York, N. Y.
163831	do	Harold	314	309	1	1909	Gilderleeve, Conn.	Philadelphia, Pa.
42847	do	Harpers Ferry	312	261	2	1900	Baltimore, Md.	Baltimore, Md.
162548	Canal boat	Harriet	104	99	1	1905	Rondout, N. Y.	Albany, N. Y.
42751	Barge	Harriet Johnson	117	112	1	1895	Brooklyn, N. Y.	New York, N. Y.
42748	do	Harrington	144	135	2	1895	do	Do.
164814	do	Harrison	5	5	0	1910	Harrisons Ferry, Tenn.	Chatanooga, Tenn.
165313	do	Harrison	5	5	1	1910	do	Do.
203227	do	Har-Ru-Al	17	17	2	1906	Clayton, N. Y.	Cape Vincent, N. Y.
42817	Scow	Harry	5	5	0	1896	Anacortes, Wash.	Port Townsend, Wash.
42842	Barge	Harry	75	75	1	1900	Little Hocking, Ohio	Wheeling, W. Va.
165607	do	Harry	314	308	0	1914	Gilderleeve, Conn.	Hartford, Conn.
165488	do	Harry	314	309	0	1913	do	Do.
163046	Scow	Harry B.	11	11	0	1907	Ballard, Wash.	Seattle, Wash.
163923	Canal boat	Harry Eno	104	98	1	1892	Tonawanda, N. Y.	Plattsburg, N. Y.
42811	Barge	Harry F.	151	123	1	1899	Brooklyn, N. Y.	New York, N. Y.
165233	do	Harry G.	392	392	1	1912	Kingston, N. Y.	Do.
42899	Canal boat	Harry Killian	116	111	1	1901	Whitehall, N. Y.	Albany, N. Y.
163560	Barge	Harry R.	396	396	0	1907	Kingston, N. Y.	New York, N. Y.
163988	do	Harry A. Blair	162	162	1	1908	do	Do.
162081	do	Harry A. Keeler	345	345	1	1903	Brooklyn, N. Y.	Do.
42763	do	Harry A. Wheeler	253	253	0	1891	South Rondout, N. Y.	Do.
165557	do	Harry E. Husted	392	379	1	1913	Perth Amboy, N. J.	Do.
42768	do	Harry E. Meeker	273	273	1	1893	South Rondout, N. Y.	Do.
42850	Canal boat	Harry L. Hunt	104	98	1	1900	Watervliet, N. Y.	Plattsburg, N. Y.
42783	Barge	Harry L. Joyce	165	165	1	1895	South Rondout, N. Y.	New York, N. Y.
162460	do	Harry R. Connors	230	230	1	1903	Rondout, N. Y.	Do.
42802	Canal boat	Harry S. Orr	115	114	1	1892	Tonawanda, N. Y.	Albany, N. Y.
42830	Barge	Harry T. Peters	285	285	0	1900	Rondout, N. Y.	Newark, N. J.

¹ Formerly large George W. Kugler.

² Formerly barge Dudley.

UNRIGGED MERCHANT VESSELS OF THE UNITED STATES—Continued.

Official No.	Class.	Name of vessel	Gross tonnage.	Net tonnage.	Crew.	When built.	Where built.	Home port (where permanent document issues).
165042	Canal boat	Harry W. Kerr	113	113	1	1912	Whitehall, N. Y.	Plattsburg, N. Y.
165014	Barge	Harry W. Walker	489	489	0	1913	Kingston, N. Y.	New York, N. Y.
42880	do	Harry Hudson Smith	321	321	1	1902	Gilderleeve, Conn.	Do.
42854	do	Harry and Francis	251	251	1	1898	Rondout, N. Y.	Do.
163062	do	Hartsdale	427	405	1	1907	Brooklyn, N. Y.	Do.
165312	Scow	Hartstein	19	19	0	1913	Ballow, Wash.	Tacoma, Wash.
95084	Barge	Harvester	754	716	0	1871	Newburyport, Mass.	Seattle, Wash.
42184	do	Harvest Queen	275	261	2	1857	Coxsackie, N. Y.	Albany, N. Y.
162856	do	Haselton	151	104	1	1906	Baltimore, Md.	Baltimore, Md.
42714	do	Hastings	406	372	0	1890	Brooklyn, N. Y.	New York, N. Y.
164384	do	Hatteras	457	457	1	1911	Elkton, Md.	Philadelphia, Pa.
42833	do	Hattie	293	278	0	1900	Gilderleeve, Conn.	New York, N. Y.
96395	do	Hattie	8	8	1	1898	Havre de Grace, Md.	Philadelphia, Pa.
165331	Scow	Hattie B.	17	10	1	1913	Bath, Me.	Bath, Me.
163903	Canal boat	Hattie A. Crouse	132	125	1	1909	Whitehall, N. Y.	Albany, N. Y.
164109	Barge	Hattie L. Aldrich	374	374	0	1909	Kingston, N. Y.	New York, N. Y.
42810	do	Haverstraw	105	88	0	1899	Weehawken, N. J.	Do.
164492	Scow	Hawk	18	18	0	1911	Seattle, Wash.	Ketchikan, Alaska.
42863	Barge	Haworth	242	221	1	1901	Weehawken, N. J.	New York, N. Y.
164255	do	Hays	12	12	1	1910	Oak Grove, Tenn.	Chattanooga, Tenn.
163713	do	Hazard	397	397	1	1908	Tottenville, N. Y.	New York, N. Y.
42829	do	Hazel	375	375	1	1930	Brooklyn, N. Y.	Do.
163386	do	Hazel Mitchell	377	377	0	1907	South Rondout, N. Y.	Do.
42876	do	Hazel M. King	218	215	1	1899	Brooklyn, N. Y.	Do.
162490	Canal boat	Hecker Jones Jewell Milling Co.	100	160	1	1904	Buffalo, N. Y.	Do.
162025	Barge	Hecla	415	390	1	1903	Brooklyn, N. Y.	Do.
165007	do	Helderberg	207	203	1	1905	Rondout, N. Y.	Albany, N. Y.
42724	do	Helen	161	153	3	1891	Rocky Hill, Conn.	Hartford, Conn.
42805	do	Helen	122	85	1	1898	Sleightsburg, N. Y.	New York, N. Y.
185553	do	Helen	501	501	0	1913	South Rondout, N. Y.	Do.
165238	do	Helen Dwyer	205	201	1	1907	Athens, N. Y.	Albany, N. Y.
163909	Canal boat	Helen Janet	100	94	1	1909	Waterford, N. Y.	Plattsburg, N. Y.
164364	Barge	Helen McVaine	494	449	2	1911	Chesapeake City, Md.	Philadelphia, Pa.
164816	do	Helen R.	327	327	0	1910	Kingston, N. Y.	New York, N. Y.
164683	Canal boat	Helen A. Miller	106	99	1	1911	Rondout, N. Y.	Albany, N. Y.
42740	Barge	Helen F. Robins	153	145	1	1887	Brooklyn, N. Y.	New York, N. Y.
42821	do	Helen C. Juillard	786	786	11	1899	do	Do.
163400	do	Helen M. Gallagher	229	229	1	1907	Kingston, N. Y.	Do.
162638	do	Helen M. Lee	204	204	1	1905	Brooklyn, N. Y.	Do.
164908	Canal boat	Helen R. Boas	133	128	1	1912	Watervliet, N. Y.	Albany, N. Y.
165236	do	Helen R. Roach	108	100	1	1913	Rondout, N. Y.	Do.
162561	do	Helena	133	133	1	1890	Buffalo, N. Y.	New York, N. Y.
164784	do	Helene Lafontaine	105	99	1	1912	Rondout, N. Y.	Albany, N. Y.
162017	Barge	Helene B. W.	124	124	1	1898	Perth Amboy, N. J.	New York, N. Y.
163918	Scow	Helma M.	11	6	1	1905	Bowdoinham, Me.	Bath, Me.
164913	Barge	Henley	5	5	1	1912	Sunline, Tenn.	Chattanooga, Tenn.
42875	Canal boat	Henrietta	132	132	1	1894	Lockport, N. Y.	New Haven, Conn.
164575	Barge	Henry	263	263	0	1911	Cedar Bayou, Tex.	Galveston, Tex.
164708	do	Henry	5	5	1	1910	Cotton Port, Tenn.	Chattanooga, Tenn.
163585	Canal boat	Henry Bohmson, Jr.	98	93	1	1889	Tonawanda, N. Y.	Plattsburg, N. Y.
164459	do	Henry Jordan	125	120	1	1909	Watervliet, N. Y.	Albany, N. Y.
42824	do	Henry Mott	102	97	1	1899	Whitehall, N. Y.	Plattsburg, N. Y.
35559	Barge	Henry Plauth	327	327	1	1899	Port Richmond, N. Y.	New York, N. Y.
42705	Canal boat	Henry Shovah	100	95	1	1889	Whitehall, N. Y.	Plattsburg, N. Y.
164477	do	Henry B. Martin	123	117	1	1911	do	Do.
42668	Barge	Henry E. Du Bols	116	110	0	1886	Brooklyn, N. Y.	New York, N. Y.
42874	Canal boat	Henry R. Marquand	97	92	1	1888	Whitehall, N. Y.	Rouses Point, N. Y.
165599	do	Henry and Marlon	106	99	1	1911	Rondout, N. Y.	Albany, N. Y.
163098	Barge	Herbert W. Harris	180	180	1	1906	South Rondout, N. Y.	New York, N. Y.
42743	do	Hercules	149	141	1	1894	Brooklyn, N. Y.	Do.
42794	do	Hercules	82	82	0	1895	Orange, Tex.	Galveston, Tex.
42882	do	Hercules	316	266	4	1902	Weehawken, N. J.	New York, N. Y.
162227	Dredge	Hercules	559	495	8	1904	Detroit, Mich.	Detroit, Mich.
164047	Scow	Hercules	40	31	5	1902	Salisbury, Md.	Crisfield, Md.
163635	Barge	Herman H. Lee	200	200	1	1907	Brooklyn, N. Y.	New York, N. Y.
63058	do	Hettle Flannery	291	291	1	1899	Port Richmond, N. Y.	Do.
165179	do	Hibernia	491	491	1	1913	Tottenville, N. Y.	Do.
165395	Scow	HIBERNIA	316	316	0	1913	Fcourse, Mich.	Buffalo, N. Y.
42679	Canal boat	Hicks and Clark	104	99	1	1884	Fort Ann, N. Y.	Rouses Point, N. Y.
163963	Barge	Hidatsa	73	73	0	1909	Bismarck, N. Dak.	Pembina, N. Dak.
162340	do	High Ball	303	303	1	1904	Perth Amboy, N. J.	New York, N. Y.
42691	do	Highland	211	194	0	1887	Elizabeth, N. J.	Do.
164483	do	Highlands	257	257	1	1911	Bentley Manor, N. Y.	Do.
42738	do	Hilda	150	142	2	1893	Brooklyn, N. Y.	Norfolk, Va.
164142	Canal boat	Hills Bros.	106	99	1	1910	Rondout, N. Y.	Albany, N. Y.
163053	Barge	Hillsdale	427	404	1	1907	Brooklyn, N. Y.	New York, N. Y.
96543	do	Hindoo	622	517	12	1877	Apenrade, Germany	Savannah, Ga.
163680	do	Hobson	241	221	1	1907	Milford, Del.	Port Arthur, Tex.

1 Formerly barge W. A. P. No. 18.

2 Formerly Norwegian bark Hindoo.

UNRIGGED MERCHANT VESSELS OF THE UNITED STATES—Continued.

Official No.	Class.	Name of vessel.	Gross tonnage.	Net tonnage.	Crew.	When built.	Where built.	Home port (where permanent document issued).
163133	Barge	Hoffmans	432	409	1	1907	Brooklyn, N. Y.	New York, N. Y.
42879	Scow	Holt	15	16	0	1902	Wales Island, Alaska	Ketchikan, Alaska
163890	Barge	Holley	215	189	1	1909	Tottenville, N. Y.	New York, N. Y.
42732	do	Holly	219	205	1	1892	Elkton, Md.	Philadelphia, Pa.
164103	Scow	Home	70	70	0	1910	Port Angeles, Wash.	Port Angeles, Wash.
42698	Canal boat	Homer K. Martin	96	91	1	1888	Whitehall, N. Y.	Plattsburg, N. Y.
164200	do	Hon. R. L. Hill	115	109	1	1892	Buffalo, N. Y.	Do.
164306	Barge	Hood	5	5	1	1909	Hoods Landing, Tenn.	Chattanooga, Tenn.
96181	do	Hope	135	103	1	1872	Brooklyn, N. Y.	New York, N. Y.
164776	Scow	Hoquiam	286	286	0	1912	Hoquiam, Wash.	Port Townsend, Wash.
162218	do	Horace	263	263	0	1904	Stellacoom, Wash.	Do.
165308	Canal boat	Horace and Pheba	103	96	1	1913	Waterford, N. Y.	Albany, N. Y.
163368	Barge	Houston	495	495	2	1907	Perth Amboy, N. J.	New York, N. Y.
163907	do	Houston	211	211	2	1907	Millford, Del.	Port Arthur, Tex.
165150	do	Houston	153	153	1	1913	Kingston, N. Y.	New York, N. Y.
163576	Canal boat	Houston Barnard	107	101	1	1902	Buffalo, N. Y.	Plattsburg, N. Y.
142888	Barge	Howard	368	368	2	1900	Elkton, Md.	Baltimore, Md.
142868	do	Howard Bros.	278	278	0	1901	Rondout, N. Y.	New York, N. Y.
62115	do	Howard C. Millard	246	242	1	1903	Sleightsburg, N. Y.	Albany, N. Y.
162611	do	Howard H. Logue	359	359	0	1905	Rondout, N. Y.	New York, N. Y.
163178	do	Howard J. Herbert	103	96	1	1890	Buffalo, N. Y.	Plattsburg, N. Y.
142886	do	Howard L. Neff	353	353	1	1897	Elkton, Md.	Philadelphia, Pa.
63930	Canal boat	Hubert J. Dolan	129	122	1	1896	Durhamville, N. Y.	Plattsburg, N. Y.
42718	Barge	Hudson	450	419	0	1890	Brooklyn, N. Y.	New York, N. Y.
42759	do	Hudson	227	227	0	1895	South Rondout, N. Y.	Do.
42909	Canal boat	Hudson	100	95	1	1897	Whitehall, N. Y.	Plattsburg, N. Y.
164672	Barge	Hudson	477	477	1	1911	Elkton, Md.	Philadelphia, Pa.
165665	do	Hudson River	286	286	0	1913	Kingston, N. Y.	New York, N. Y.
164546	do	HUELYA	419	419	1	1911	Philadelphia, Pa.	Philadelphia, Pa.
164118	do	Huff	7	7	0	1908	Huffs Ferry, Tenn.	Chattanooga, Tenn.
164097	Canal boat	Huffaker	7	7	0	1907	Greens Landing, Tenn.	Do.
42837	do	Hugh Doherty	94	89	1	1881	Port Edward, N. Y.	Plattsburg, N. Y.
162963	Barge	Hugh J. Derby	235	235	1	1903	Kingston, N. Y.	New York, N. Y.
164101	Scow	Hugh No. 1	7	7	0	1910	Anacortes, Wash.	Port Townsend, Wash.
42774	Barge	Hughes Bros. and Bangs No. 18	83	683	2	1897	Noank, Conn.	Cleveland, Ohio
42775	do	Hughes Bros. and Bangs No. 20	48	541	2	1897	do	Stonington, Conn.
42776	do	Hughes Bros. and Bangs No. 22	676	676	2	1897	do	Cleveland, Ohio
42777	do	Hughes Bros. and Bangs No. 24	676	676	2	1897	do	Do.
42778	do	Hughes Bros. and Bangs No. 26	546	541	2	1897	do	Do.
42796	Scow	Hugo	132	132	1	1898	Perth Amboy, N. J.	New York, N. Y.
163388	Barge	Humble	299	272	0	1907	West Lake, La.	Galveston, Tex.
164803	Scow	Hume No. 1	18	18	0	1912	Seattle, Wash.	Seattle, Wash.
165317	do	Hump	75	75	0	1913	Hoquiam, Wash.	Port Townsend, Wash.
162328	Barge	Hunter	374	374	0	1904	Brooklyn, N. Y.	New York, N. Y.
42857	Scow	Huron	809	809	1	1901	Ballard, Wash.	St. Michael, Alaska
163777	do	HURRICANE	191	191	10	1909	Detroit, Mich.	Buffalo, N. Y.
42812	Barge	Hurry Up	200	200	0	1899	Rondout, N. Y.	New York, N. Y.
42845	do	Hustler	135	135	2	1890	Brooklyn, N. Y.	Do.
162006	do	Hutton	146	128	2	1903	Port Richmond, N. Y.	Baltimore, Md.
42855	do	Hyattsville	143	125	2	1901	do	Do.
42862	do	Hyde Park	373	349	0	1887	Elizabeth, N. J.	New York, N. Y.
42889	do	Hygela	327	327	1	1903	Sleightsburg, N. Y.	Do.
I.								
164661	Scow	I. B. 1	33	33	0	1911	Anacortes, Wash.	Port Townsend, Wash.
164742	do	I. B. No. 2	53	53	0	1912	do	Do.
164807	do	I. B. No. 3	124	124	0	1912	do	Do.
163175	do	I. F. Co. No. 3	43	43	0	1907	Port Hadlock, Wash.	Do.
163186	do	I. F. Co. No. 4	114	114	0	1907	do	Do.
163236	do	I. F. Co. No. 5	43	43	0	1907	do	Seattle, Wash.
44311	Barge	I. H. Dahlman	188	188	2	1886	Astoria, N. Y.	New York, N. Y.
44329	Scow	I. No. 3	17	17	0	1899	New Whatcom, Wash.	Port Townsend, Wash.
162487	do	I. P. Co. No. 1	10	10	0	1905	Friday Harbor, Wash.	Do.
164727	do	I. P. Co. No. 1	25	25	1	1912	Seattle, Wash.	Seattle, Wash.
164760	do	I. P. Co. No. 2	25	25	1	1912	do	Do.
164956	do	I. P. Co. No. 4	18	18	0	1912	Ketchikan, Alaska	Ketchikan, Alaska
164957	do	I. P. Co. No. 5	18	18	0	1912	do	Do.
165262	do	I. S.	43	43	0	1913	Hadlock, Wash.	Port Townsend, Wash.
164343	do	I. S. & G. Co. No. 1	13	13	0	1910	Aberdeen, Wash.	Do.
164344	do	I. S. & G. Co. No. 2	38	38	0	1910	do	Do.
164345	do	I. S. & G. Co. No. 3	58	58	0	1907	do	Do.
164346	do	I. S. & G. Co. No. 4	103	103	0	1910	do	Do.
164347	do	I. S. & G. Co. No. 5	109	109	0	1910	do	Do.
164348	do	I. S. & G. Co. No. 6	66	66	0	1910	do	Do.
164349	do	I. S. & G. Co. No. 7	33	33	0	1910	do	Do.
164506	do	I. S. & G. Co. No. 8	54	54	0	1910	do	Do.
164507	do	I. S. & G. Co. No. 9	128	128	0	1911	do	Do.
164525	do	I. S. & G. Co. No. 10	118	118	0	1911	do	Do.
45710	Barge	I. Townsend Burden	229	218	2	1866	New Baltimore, N. Y.	Albany, N. Y.

UNRIGGED MERCHANT VESSELS OF THE UNITED STATES—Continued.

Official No.	Class.	Name of vessel.	Gross tonnage.	Net tonnage.	Crew.	When built.	Where built.	Home port (where permanent document issues).
163893	Barge	Iceberg	277	277	0	1904	Toledo, Ohio	Detroit, Mich.
164176	Scow	Iceland	392	392	0	1911	do.	Do.
44307	Barge	Ice King	209	209	0	1888	Detroit, Mich.	Do.
44308	do	Ice Queen	209	209	0	1888	do.	Do.
163158	do	Ida	51	51	2	1900	Alexandria Bay, N. Y.	Cape Vincent, N. Y.
44316	do	Ida B.	156	156	1	1896	Brooklyn, N. Y.	New York, N. Y.
100096	do	Ida Palmer	79	75	0	1873	City Island, N. Y.	Bridgeport, Conn.
44344	Canal boat	Ida Nona	104	99	1	1881	Larrabee Point, Vt.	Plattsburg, N. Y.
162797	Barge	Idaho	923	922	1	1906	Winslow, Wash.	St. Michael, Alaska.
162968	Scow	Idaho	35	35	0	1906	Ketchikan, Alaska.	Ketchikan, Alaska.
44288	Barge	Ideal	182	182	1	1882	Brooklyn, N. Y.	New York, N. Y.
162786	do	Ideal	78	78	2	1902	Buffalo, N. Y.	Buffalo, N. Y.
44309	House boat	Idler	105	105	2	1893	Alexandria Bay, N. Y.	Cape Vincent, N. Y.
44315	Barge	Idler	207	207	4	1897	Clinton, Iowa	Des Moines, Iowa.
44303	do	Illion	143	118	0	1890	South Rondout, N. Y.	New York, N. Y.
44319	Scow	Ilwaco	12	12	0	1898	Fairhaven, Wash.	Port Townsend, Wash.
165452	Barge	Imperator	447	447	1	1913	Brooklyn, N. Y.	New York, N. Y.
44289	do	Imperial	172	172	1	1883	do.	Do.
44313	do	Import	184	184	1	1896	do.	Do.
162432	Scow	Imruk	28	28	0	1905	Ballard, Wash.	Seattle, Wash.
100666	Barge	Independence	244	244	10	1898	St. Michael, Alaska.	St. Michael, Alaska.
100782	Scow	Independent	13	8	1	1902	Arrowsic, Me.	Bath, Me.
164943	do	Independent	104	104	5	1911	Hales Bar, Tenn.	Chattanooga, Tenn.
163122	do	Independent Asphalt No. 1.	277	277	0	1907	Port Orchard, Wash.	Port Townsend, Wash.
163169	do	Independent Asphalt No. 2.	273	273	0	1907	do.	Seattle, Wash.
163563	do	Independent Asphalt No. 3.	249	249	0	1908	Seattle, Wash.	Port Townsend, Wash.
163577	do	Independent Asphalt No. 4.	276	276	0	1908	Tloquiam, Wash.	Seattle, Wash.
44317	Barge	Indian	253	253	1	1897	South Rondout, N. Y.	Newark, N. J.
163882	do	Indian No. 2.	14	14	1	1907	Sistersville, W. Va.	Pittsburgh, Pa.
44350	do	Indiana	332	332	1	1903	West New Brighton, N. Y.	New York, N. Y.
163235	do	Indiana	97	97	4	1907	Levanua, Ohio	Evansville, Ind.
44318	do	Industry	357	357	1	1898	Brooklyn, N. Y.	New York, N. Y.
162553	do	Industry	387	361	1	1905	Elkton, Md.	Do.
164958	Scow	Innoko	364	364	0	1909	Ballard, Wash.	Eagle, Alaska.
44338	Barge	Interstate	303	303	5	1879	West Superior, Wis.	Duluth, Minn.
44326	do	Intrepid	158	158	1	1899	Brooklyn, N. Y.	New York, N. Y.
163681	do	Intrepid	469	429	2	1908	Elkton, Md.	Do.
162994	do	Inverclyde	172	172	1	1906	Brooklyn, N. Y.	Do.
163272	do	Inverness	174	174	1	1907	do.	Do.
163189	do	Invertay	174	174	1	1907	do.	Do.
44283	do	Inwood	370	344	0	1897	do.	Do.
165683	do	Iola	5	5	1	1913	Alton, Ill.	St. Louis, Mo.
164123	do	Ione	12	12	1	1910	New Boston, Ill.	Chicago, Ill.
12166	do	Iowa	96	92	1	1848	Malden, N. Y.	New York, N. Y.
44222	do	Ira C. Whiting	165	157	2	1872	New Baltimore, N. Y.	New Haven, Conn.
44284	do	Irene	246	234	1	1881	Rocky Hill, Conn.	New London, Conn.
162915	do	Irene	616	616	1	1906	St. Michael, Alaska.	St. Michael, Alaska.
164318	do	Irene K.	284	284	1	1910	South Rondout, N. Y.	New York, N. Y.
165294	Canal boat	Irene T. Hines	108	100	1	1913	Rondout, N. Y.	Albany, N. Y.
162451	Barge	Irma Melvaime	472	472	1	1905	Elkton, Md.	Philadelphia, Pa.
44312	do	Irma Kellers	278	278	1	1886	South Rondout, N. Y.	New York, N. Y.
44333	do	Iron King	241	192	1	1900	Newburgh, N. Y.	Do.
44306	do	Iron Side	138	131	2	1891	Rondout, N. Y.	Do.
44294	do	Irvington	196	181	0	1887	Brooklyn, N. Y.	Do.
44347	do	Irwin	456	456	1	1902	Port Richmond, N. Y.	Do.
44332	do	Irwin	110	104	1	1888	Lockport, N. Y.	Plattsburg, N. Y.
165386	Canal boat	Isaac Mincher	142	134	0	1898	South Rondout, N. Y.	Port Amboy, N. J.
44330	Barge	Isabel Kellers	198	198	0	1899	do.	New York, N. Y.
44346	do	Isabel	428	428	1	1902	Elkton, Md.	Philadelphia, Pa.
162488	Scow	Iskum	68	68	0	1905	Winslow, Wash.	Seattle, Wash.
100546	Barge	Island Belle	143	143	1	1892	Ballard, Wash.	Port Townsend, Wash.
53267	do	Ivix	1,227	1,167	7	1891	Superior, Wis.	Boston, Mass.
164355	Scow	Izette Lumber Co. No. 1.	22	22	0	1910	Seattle, Wash.	Seattle, Wash.
J.								
162530	Canal boat	J. Archer	102	97	1	1905	Champlain, N. Y.	Albany, N. Y.
162899	do	J. Moore	107	102	1	1885	Middleport, N. Y.	Plattsburg, N. Y.
163661	Barge	J. O'Leary	271	271	0	1908	Kingston, N. Y.	New York, N. Y.
46128	Scow	J. A. Bouker No. 25.	149	149	1	1873	Rondout, N. Y.	Do.
46358	do	J. A. Bouker No. 38.	159	151	1	1883	New Brunswick, N. J.	Do.
46359	do	J. A. Bouker No. 39.	162	154	1	1883	do.	Do.
46413	do	J. A. Bouker 41	177	169	1	1889	Brooklyn, N. Y.	Do.
46427	Canal boat	J. A. Garfield	116	110	1	1890	Lockport, N. Y.	Plattsburg, N. Y.
46614	Barge	J. A. Hill	229	229	1	1902	West New Brighton, N. Y.	New York, N. Y.
46445	do	J. A. Hyland	266	256	1	1892	Port Richmond, N. Y.	Do.
46320	Canal boat	J. A. Montgomery	109	104	1	1882	Fort Ann, N. Y.	Burlington, Vt.
46624	Barge	J. A. O'Neill	270	270	1	1899	Brooklyn, N. Y.	New York, N. Y.

1 Formerly barge 111.

UNRIGGED MERCHANT VESSELS OF THE UNITED STATES—Continued.

Official No.	Class.	Name of vessel.	Gross tonnage.	Net tonnage.	Crew.	When built.	Where built.	Home port (where permanent document issued).
165073	Barge.	J. A. Roe.	406	406	0	1908	Kingston, N. Y.	New York, N. Y.
46284	Canal boat.	J. B. Allore.	100	100	1	1881	Champlain, N. Y.	Rouses Point, N. Y.
46228	Barge.	J. B. Irish.	346	346	1	1903	West New Brighton, N. Y.	New York, N. Y.
162938	Canal boat.	J. B. Richardson.	114	108	1	1888	Ithaca, N. Y.	Plattsburg, N. Y.
46433	do.	J. D. Lafayette.	107	101	1	1889	Northumberland, N. Y.	Do.
46575	do.	J. E. Tryon.	145	145	1	1897	Whitehall, N. Y.	Albany, N. Y.
46386	Canal boat.	J. G. Hindes.	100	95	1	1888	Fort Edward, N. Y.	Do.
46577	Barge.	J. H. Cullen.	284	284	1	1900	Rondout, N. Y.	New York, N. Y.
46334	Canal boat.	J. H. Harris.	106	101	1	1883	Whitehall, N. Y.	Plattsburg, N. Y.
165200	Scow.	J. H. Leh.	35	35	1	1901	Buffalo, N. Y.	Buffalo, N. Y.
46492	Barge.	J. H. Manning.	246	246	2	1897	South Rondout, N. Y.	New York, N. Y.
162305	do.	J. H. Masvill.	402	383	1	1904	Elkton, Md.	Crisfield, Md.
46608	do.	J. H. McClellan.	204	204	1	1902	Brooklyn, N. Y.	New York, N. Y.
164777	Scow.	J. H. No. 1.	91	91	0	1910	Aberdeen, Wash.	Port Townsend, Wash.
162535	do.	J. H. R.	17	17	0	1905	Bellingham, Wash.	Seattle, Wash.
164263	do.	J. H. R. No. 1.	17	17	0	1910	do.	Do.
165210	do.	J. H. R. No. 2.	17	17	0	1913	do.	Do.
46228	Canal boat.	J. J. Campbell.	108	102	1	1878	Whitehall, N. Y.	Plattsburg, N. Y.
162612	Barge.	J. J. Costello.	217	217	1	1877	Wilmington, Del.	Perth Amboy, N. J.
46386	Canal boat.	J. J. Doherty.	98	93	1	1885	Whitehall, N. Y.	Plattsburg, N. Y.
162357	do.	J. J. Hewitt, jr.	105	99	1	1903	Watervliet, N. Y.	Albany, N. Y.
163719	Scow.	J. J. Humphreys.	175	175	0	1909	Perth Amboy, N. J.	Perth Amboy, N. J.
46494	Barge.	J. K. Sullivan.	101	101	5	1898	Newport, R. I.	Newport, R. I.
46473	Canal boat.	J. L. Mott, jr.	130	130	0	1887	Ithaca, N. Y.	New York, N. Y.
46385	do.	J. L. Prouty.	105	99	1	1886	Fort Edward, N. Y.	Plattsburg, N. Y.
163987	Scow.	J. M. Bloxom.	114	114	0	1909	Seattle, Wash.	Seattle, Wash.
46588	do.	J. No. 1.	13	13	0	1901	Beach, Wash.	Port Townsend, Wash.
46527	do.	J. No. 4.	17	17	0	1899	New Whatcom, Wash.	Do.
163888	Canal boat.	J. P. O. Langlois.	117	111	1	1909	Whitehall, N. Y.	Plattsburg, N. Y.
46537	Barge.	J. R. Baldwin.	267	267	2	1864	New Baltimore, N. Y.	Albany, N. Y.
46382	Canal boat.	J. S. Ethier.	100	95	1	1888	West Haven, Vt.	Plattsburg, N. Y.
163956	Scow.	J. W. B.	5	5	0	1909	Bremerton, Wash.	Seattle, Wash.
165301	Barge.	J. W. C.	12	12	1	1909	Kelthsburg, Ill.	Chicago, Ill.
165612	do.	J. W. C. No. 2.	14	14	1	1914	Oquawka, Ill.	Do.
162858	Canal boat.	J. W. Baker.	105	99	1	1886	Buffalo, N. Y.	Albany, N. Y.
163712	Barge.	J. W. Cumming.	209	209	0	1906	Kingston, N. Y.	New York, N. Y.
46285	Canal boat.	J. W. Dunham.	107	101	1	1888	Larrabee Point, Vt.	Plattsburg, N. Y.
45715	do.	J. W. Mackey.	229	218	2	1866	New Baltimore, N. Y.	Albany, N. Y.
163781	do.	J. W. Rakestraw.	422	422	1	1909	Elkton, Md.	Philadelphia, Pa.
46584	do.	J. Raymond Dougherty.	118	112	1	1901	Whitehall, N. Y.	Plattsburg, N. Y.
163298	Barge.	Jack.	172	172	2	1907	Brooklyn, N. Y.	New York, N. Y.
163663	Scow.	Jack.	256	256	0	1908	Everett, Wash.	Port Townsend, Wash.
46623	Barge.	Jack Potts.	310	310	1	1901	Eddyville, N. Y.	New York, N. Y.
165551	Barge.	Jack Ray.	595	595	1	1913	Lockmoor, La.	Galveston, Tex.
46530	Scow.	Jaeket.	35	35	0	1899	Anacortes, Wash.	Port Townsend, Wash.
46452	Barge.	Jackson.	310	310	0	1893	Orange, Tex.	Pensacola, Fla.
164180	do.	Jackson.	5	5	1	1905	Jacksons Ferry, Tenn.	Chatanooga, Tenn.
165337	do.	Jacksonville.	181	181	1	1906	Brooklyn, N. Y.	New York, N. Y.
162435	Scow.	Jacqueline.	119	119	0	1905	Harper, Wash.	Port Townsend, Wash.
164504	do.	Jack.	38	38	0	1911	La Conner, Wash.	Do.
165668	do.	Jack.	26	26	0	1914	Everett, Wash.	Seattle, Wash.
46525	do.	James.	13	13	0	1899	Anacortes, Wash.	Port Townsend, Wash.
164114	Barge.	James.	314	309	0	1910	Gildersleeve, Conn.	Hartford, Conn.
165460	do.	James.	5	5	1	1909	Pin Hook, Tenn.	Chatanooga, Tenn.
46498	Canal boat.	James Adams.	95	91	1	1897	Whitehall, N. Y.	New York, N. Y.
46529	Barge.	James Bulger.	192	192	1	1898	South Rondout, N. Y.	Do.
162536	do.	James Clooney.	240	240	2	1905	Lake Charles, La.	Galveston, Tex.
46288	Canal boat.	James Comfort.	112	107	1	1881	Fort Ann, N. Y.	Plattsburg, N. Y.
45392	Barge.	James Cottingham.	191	181	2	1867	Newark, N. J.	New York, N. Y.
76950	do.	James Davidson.	451	429	2	1891	New London, Conn.	Wilmington, N. C.
162284	Canal boat.	James Delaney.	100	95	1	1881	Tonawanda, N. Y.	Plattsburg, N. Y.
163676	Barge.	James Dwyer.	378	378	1	1908	Kingston, N. Y.	New York, N. Y.
163059	do.	James F.	170	170	1	1888	Brooklyn, N. Y.	Do.
46565	Canal boat.	James Foley.	83	88	1	1888	Oswego, N. Y.	Plattsburg, N. Y.
46551	do.	James Grady.	103	98	2	1884	Tonawanda, N. Y.	Do.
163999	Barge.	James Kerwin.	382	382	1	1908	South Rondout, N. Y.	New York, N. Y.
46519	do.	James Kraft.	153	131	2	1899	Brooklyn, N. Y.	Do.
162977	do.	James Moriarty.	314	314	0	1904	Rondout, N. Y.	Do.
164392	do.	James O'Boyle.	252	252	1	1910	South Rondout, N. Y.	Do.
46590	do.	James O'Boyle.	329	329	0	1900	Eddyville, N. Y.	Do.
46395	Canal boat.	James O'Call.	102	97	1	1889	Whitehall, N. Y.	Plattsburg, N. Y.
162546	do.	James Palmer.	104	96	1	1891	Northumberland, N. Y.	Do.
165684	Barge.	James R.	286	286	0	1911	Kingston, N. Y.	New York, N. Y.
46540	do.	James Redigan.	286	279	1	1899	West New Brighton, N. Y.	Do.
164547	Scow.	James Rye No. 2.	182	152	1	1904	Sault Ste. Marie, Mich.	Marquette, Mich.
46453	Barge.	James Shevlin.	327	327	0	1893	Rondout, N. Y.	New York, N. Y.
46443	Canal boat.	James Storen.	112	107	1	1892	Port Ann, N. Y.	Plattsburg, N. Y.
164201	do.	James A. Doyle.	129	125	1	1910	Whitehall, N. Y.	Albany, N. Y.

UNRIGGED MERCHANT VESSELS OF THE UNITED STATES—Continued.

Official No.	Class.	Name of vessel.	Gross tonnage.	Net tonnage.	Crew.	When built.	Where built.	Home port (where permanent document issues).
46325	Barge	James B. Gregory, Jr.	232	232	1	1901	Rondout, N. Y.	New York, N. Y.
183717	do	James C. Farrell	239	239	0	1906	Eddyville, N. Y.	Do.
184533	Scow	Jas. D. Harrigan, Jr.	262	262	1	1910	Buffalo, N. Y.	Buffalo, N. Y.
46278	Barge	James E. Millholland	239	228	1	1880	Wilmington, Del.	New York, N. Y.
165695	Canal boat	James E. O'Day	140	140	1	1877	Durhamville, N. Y.	Do.
163299	do	James E. Walling	118	112	1	1890	Lookport, N. Y.	Plattsburg, N. Y.
164262	do	James F. Dwyer	106	99	1	1910	Rondout, N. Y.	Albany, N. Y.
162421	do	James F. Fallon	103	98	1	1906	Whitehall, N. Y.	Do.
164251	Barge	Jas. O. Holomon	202	202	1	1908	West New Brighton, N. Y.	New York, N. Y.
46368	Canal boat	James H. Burdett	102	97	1	1886	Whitehall, N. Y.	Plattsburg, N. Y.
162128	Barge	James H. Langan	340	340	0	1903	Sloatsburg, N. Y.	New York, N. Y.
104196	Canal boat	James H. Matthews	101	96	1	1910	Waterford, N. Y.	Plattsburg, N. Y.
162507	Barge	JAS. H. PELLETT	346	296	4	1906	Buffalo, N. Y.	Sandusky, Ohio.
46435	Canal boat	James H. Quinn	122	116	1	1891	Whitehall, N. Y.	Plattsburg, N. Y.
46550	do	James H. Riley	119	113	1	1900	do	Do.
164287	Barge	James J. Doherty	447	447	1	1909	West Camp, N. Y.	New York, N. Y.
162337	do	James J. Duffy	379	379	1	1904	Brooklyn, N. Y.	Do.
165506	do	James J. Kelly	420	420	1	1913	Kingston, N. Y.	Do.
46622	do	James J. McNally, Jr.	436	436	1	1903	Elkton, Md.	Philadelphia, Pa.
162270	Canal boat	James J. Mooney	103	96	0	1904	Whitehall, N. Y.	Plattsburg, N. Y.
46371	do	James L. Ross	102	97	1	1887	Moses Kill, N. Y.	Albany, N. Y.
46416	do	James M. Barrett	112	106	1	1890	Whitehall, N. Y.	Do.
162310	do	James M. Hurcomb	103	98	1	1904	Champlain, N. Y.	Plattsburg, N. Y.
162338	Barge	James M. Quigley	299	299	1	1896	Port Richmond, N. Y.	New York, N. Y.
162859	Canal boat	James M. Neville	103	97	1	1906	Rondout, N. Y.	Albany, N. Y.
163317	do	James M. Tucker	118	110	1	1897	Tonawanda, N. Y.	Do.
164378	Barge	James P. Kennedy	334	334	1	1	do	New York, N. Y.
164376	do	James P. Ross	281	281	1	1	do	Do.
162225	Canal boat	James P. Ward	103	98	1	1903	Whitehall, N. Y.	Albany, N. Y.
164377	Barge	James H. Anderson	320	320	1	1	do	New York, N. Y.
46171	do	James T. Easton	270	270	1	1885	Elkton, Md.	Do.
163382	do	James W. Riley	375	375	0	1907	Kingston, N. Y.	Do.
46326	Canal boat	James W. Smith	105	98	1	1889	Moses Kill, N. Y.	Albany, N. Y.
162978	do	James & John O'Neil	104	98	1	1906	Watervliet, N. Y.	Do.
46337	Scow	Jane	10	0	0	1896	Anacortes, Wash.	Port Townsend, Wash.
164149	Canal boat	Jane Batchelor	128	122	1	1881	Buffalo, N. Y.	Plattsburg, N. Y.
165228	do	Jane E. McAndrew	130	124	1	1904	Whitehall, N. Y.	Albany, N. Y.
46372	do	Jane M. Hutton	105	99	1	1889	Tonawanda, N. Y.	Plattsburg, N. Y.
46311	Barge	Jannary	156	151	2	1881	Madison, Conn.	New York, N. Y.
163651	do	Jeanette L. Aldrich	371	371	1	1908	Kingston, N. Y.	Do.
13111	do	Jeanette	103	98	2	1867	Newburgh, N. Y.	Do.
164474	Scow	Jeff	20	20	0	1911	Seattle, Wash.	Seattle, Wash.
162706	Barge	Jehn	84	84	2	1896	Brooklyn, N. Y.	New York, N. Y.
164258	Scow	Jennie	5	5	0	1906	Port Angeles, Wash.	Port Townsend, Wash.
162695	Barge	Jennie F.	183	165	1	1906	Brooklyn, N. Y.	New York, N. Y.
162836	Canal boat	Jennie Fout	103	98	1	1880	Whitehall, N. Y.	Plattsburg, N. Y.
165562	Scow	Jennie K.	11	11	1	1913	Gedney Island, Wash.	Everett, Wash.
165496	Canal boat	Jennie Hardy	99	102	1	1900	Whitehall, N. Y.	Albany, N. Y.
46403	do	Jennie S.	107	92	1	1889	do	Plattsburg, N. Y.
46465	Barge	Jennie B. Tolnar	128	128	1	1895	Brooklyn, N. Y.	New York, N. Y.
76483	do	Jennie E. Marshall	187	177	2	1884	Bethel, Del.	Norfolk, Va.
163567	do	Jennie L. Derby	370	370	0	1908	Brooklyn, N. Y.	New York, N. Y.
164352	do	Jeremiah Collins	394	394	1	1911	do	Do.
162829	do	Jerome	168	114	2	1906	Port Jefferson, N. Y.	Do.
46570	Scow	Jerry	17	17	0	1900	Anacortes, Wash.	Port Townsend, Wash.
162883	Canal boat	Jerry McCarthy	106	101	1	1890	Durhamville, N. Y.	Plattsburg, N. Y.
46301	Barge	Jersey City	108	106	1	1896	Brooklyn, N. Y.	New York, N. Y.
165333	do	Jesse Lena	161	106	1	1908	Garden City, La.	Port Arthur, Tex.
46447	do	Jessie	148	141	1	1893	Rondout, N. Y.	New York, N. Y.
46603	do	Jessie	294	279	0	1902	Gilderleeve, Conn.	Do.
46482	Canal boat	Jessie Tryon	131	131	1	1895	Whitehall, N. Y.	Albany, N. Y.
46586	Barge	Jessup	311	260	2	1901	Baltimore, Md.	Baltimore, Md.
46521	Scow	Jewell	13	13	0	1898	Falhaven, Wash.	Seattle, Wash.
46582	Barge	Jewett	138	138	1	1892	Brooklyn, N. Y.	New York, N. Y.
77285	Scow	Jim	149	149	0	1849	Port Blakeley, Wash.	Seattle, Wash.
46518	Barge	Jim and Frank	275	275	1	1899	West New Brighton, N. Y.	New York, N. Y.
163344	do	Joan M. Dwyer	371	371	1	1907	Kingston, N. Y.	Do.
46613	do	Joe	295	295	1	1901	Eddyville, N. Y.	Do.
162598	Scow	Joe	15	15	0	1905	Marysville, Wash.	Port Townsend, Wash.
163154	do	Joe No. 1.	23	23	0	1907	Tacoma, Wash.	Tacoma, Wash.
163691	Barge	Joel	468	444	0	1908	Gilderleeve, Conn.	Hartford, Conn.
162113	Scow	John	150	150	0	1905	Tacoma, Wash.	Tacoma, Wash.
164902	Barge	John	14	14	1	1911	Martins Ferry, Ohio	Wheeling, W. Va.
163501	Scow	John A.	738	738	1	1908	Seattle, Wash.	St. Michael, Alaska.
164845	Barge	John B.	120	120	1	1	do	New York, N. Y.
46605	do	John Burnes	431	431	1	1902	West New Brighton, N. Y.	Philadelphia, Pa.
164543	Canal boat	John Bossert	106	99	1	1888	Tonawanda, N. Y.	Albany, N. Y.

1 Formerly canal boat American Seal.

UNRIGGED MERCHANT VESSELS OF THE UNITED STATES—Continued.

Official No.	Class.	Name of vessel.	(Gross tonnage.	Net tonnage.	Crew.	When built.	Where built.	Home port (where permanent document issues).
46609	Barge	John Hulger	265	265	1	1901	Rondout, N. Y.	New York, N. Y.
46319	Canal boat	John Chite	101	99	1	1882	Ticonderoga, N. Y.	Plattsburg, N. Y.
46396	do	John Davey	101	98	1	1889	Whitehall, N. Y.	Do.
42828	Barge	John Derby	276	268	1	1899	Rondout, N. Y.	New York, N. Y.
162416	do	John Doolin	297	297	1	1901	do	Do.
165239	do	John Dwyer	215	211	1	1907	Eddyville, N. Y.	Albany, N. Y.
46388	Canal boat	John Egan, Jr.	101	96	1	1888	Whitehall, N. Y.	New York, N. Y.
46363	Barge	John Ericson	105	100	0	1885	Brooklyn, N. Y.	Do.
46515	Canal boat	John Gannon	103	98	1	1890	Whitehall, N. Y.	Do.
164144	do	John Harvey	104	99	1	1890	Tonawanda, N. Y.	Plattsburg, N. Y.
46591	do	John Healey	120	114	1	1895	do	New York, N. Y.
165423	Barge	John J.	291	291	1	1913	Brooklyn, N. Y.	Do.
162356	Canal boat	John Lane	105	99	1	1904	Watervliet, N. Y.	Plattsburg, N. Y.
46343	do	John Molbain	92	87	1	1885	West Troy, N. Y.	Do.
51454	Barge	John McCarthy	292	277	1	1903	Gilderleeve, Conn.	New York, N. Y.
46475	do	John McDonuld	143	143	2	1893	Kingston, N. Y.	Do.
46620	Canal boat	John McKinzie	101	90	1	1894	Tonawanda, N. Y.	Albany, N. Y.
46448	do	John Milner, Jr.	117	111	1	1890	Northumberland, N. Y.	Do.
46554	do	John Mulhall	105	99	1	1879	Tonawanda, N. Y.	New York, N. Y.
163232	do	John Mullen	104	98	1	1907	Waterford, N. Y.	Plattsburg, N. Y.
46318	do	John O'Neil	103	98	1	1882	Whitehall, N. Y.	Do.
46506	do	John Owens	110	105	1	1888	Hulbalo, N. Y.	Do.
46593	Barge	John Redlean	288	288	1	1901	West New Brighton, N. Y.	New York, N. Y.
165101	do	John Reks	412	112	1	1912	Athens, N. Y.	Do.
46337	Canal boat	John Ryan	107	92	1	1884	Whitehall, N. Y.	Albany, N. Y.
46558	do	John Sherman	102	97	1	1900	Champlain, N. Y.	Plattsburg, N. Y.
162080	do	John Sullivan	104	99	1	1902	Whitehall, N. Y.	Albany, N. Y.
46477	Barge	John Wilson, sr.	275	275	1	1893	Rondout, N. Y.	New York, N. Y.
162609	do	John Zimmer	470	476	0	1905	Perth Amboy, N. J.	Albany, N. Y.
46400	Canal boat	John A. Howe	99	94	2	1889	Orwell, Vt.	Plattsburg, N. Y.
46428	do	John B. Flak	110	105	1	1890	Whitehall, N. Y.	New York, N. Y.
163920	do	John B. Heaney	125	125	1	(†)	do	Albany, N. Y.
46293	do	John B. McRea	113	103	1	1881	Champlain, N. Y.	Plattsburg, N. Y.
164455	do	John B. Shlinners	100	99	1	1911	Waterford, N. Y.	Do.
162775	do	John C. Durgin	104	99	1	1900	Rondout, N. Y.	Do.
164803	do	John D. Coffin	105	99	1	1912	Waterford, N. Y.	Albany, N. Y.
46541	Barge	John D. Schoonmaker	257	257	1	1898	Elkton, Md.	New York, N. Y.
164456	Canal boat	John E. Matton	106	99	1	1911	Waterford, N. Y.	Albany, N. Y.
46417	Barge	John E. Singleton	117	112	1	1890	Whitehall, N. Y.	Do.
165124	do	John F. Bresnahan	321	321	0	1912	Kingston, N. Y.	New York, N. Y.
162878	Canal boat	John F. Costello	111	105	1	1905	Whitehall, N. Y.	Plattsburg, N. Y.
76645	Barge	John F. Eddy	1,678	1,252	0	1886	Detroit, Mich.	Buffalo, N. Y.
162808	do	John F. Leach	378	378	1	1905	South Rondout, N. Y.	New York, N. Y.
162011	do	John F. Mollvaline	414	414	1	1903	Elkton, Md.	Philadelphia, Pa.
36549	do	John F. Mills	306	247	1	1900	New York, N. Y.	New York, N. Y.
46496	do	John F. Rymer	167	139	1	1908	Brooklyn, N. Y.	Do.
46370	Canal boat	John G. Boyd	103	98	1	1887	Whitehall, N. Y.	Plattsburg, N. Y.
46537	Barge	John H. Dwight	375	375	0	1893	Dutch Harbor, Alaska	St. Michael, Alaska
163929	Canal boat	John H. Lascelles	121	111	1	1907	Tonawanda, N. Y.	Albany, N. Y.
163535	do	John H. Yell	111	105	0	1908	Whitehall, N. Y.	Plattsburg, N. Y.
165039	Barge	John I. Monk	258	252	1	1912	Rondout, N. Y.	New York, N. Y.
46562	Canal boat	John J. Accles	115	110	1	1880	Rochester, N. Y.	Plattsburg, N. Y.
46449	Barge	John J. Burlee	410	397	1	1893	Port Richmond, N. Y.	New York, N. Y.
163204	do	John J. Cain	377	377	1	1907	Kingston, N. Y.	Do.
164986	Canal boat	John J. Carroll	106	99	1	1911	Rondout, N. Y.	Albany, N. Y.
165092	Barge	John J. Dompsey	547	547	2	1912	Philadelphia, Pa.	Philadelphia, Pa.
164204	do	John J. Dunphy	120	114	1	1910	Watervliet, N. Y.	Albany, N. Y.
46531	do	John J. Fallon	108	99	0	1899	Whitehall, N. Y.	Do.
162266	do	John J. Groves	103	98	1	1886	do	Plattsburg, N. Y.
164140	do	John J. Kelley	104	97	1	1910	Rondout, N. Y.	Do.
46533	Scow	John J. Luby	283	283	1	1898	South Rondout, N. Y.	Newark, N. J.
162976	Canal boat	John J. Manville	106	99	1	1906	Watervliet, N. Y.	Albany, N. Y.
164202	do	John J. Phalen	129	125	1	1910	Whitehall, N. Y.	Do.
165043	Barge	John J. Ryan	187	181	1	1912	Chelsea, Mass.	Plattsburg, N. Y.
162848	do	John J. Timmins	107	107	1	1906	do	New York, N. Y.
162287	Canal boat	John J. Ward	102	97	1	1904	Whitehall, N. Y.	Albany, N. Y.
46516	do	John L. Cory	115	109	1	1897	do	Plattsburg, N. Y.
46483	Barge	John L. Quigley	270	279	1	1906	Port Richmond, N. Y.	New York, N. Y.
46405	Canal boat	John M. Whine	102	97	1	1889	Whitehall, N. Y.	Plattsburg, N. Y.
46467	Barge	John M. Wheeler	289	280	0	1889	Rondout, N. Y.	New York, N. Y.
164594	Canal boat	John P. Cooper	99	94	1	1893	Tonawanda, N. Y.	Do.
162547	Barge	John P. Kane, Jr.	210	203	1	1905	South Rondout, N. Y.	Albany, N. Y.
163848	Canal boat	John R. Myers	112	106	1	1908	Champlain, N. Y.	Plattsburg, N. Y.
46545	Barge	John S. Thompson	239	239	0	1891	Rondout, N. Y.	New York, N. Y.
162731	Canal boat	John T. Brooks	117	117	1	1905	Northumberland, N. Y.	Albany, N. Y.
165092	Barge	John T. Dempsey	457	547	1	1912	Philadelphia, Pa.	Philadelphia, Pa.
162890	Canal boat	John T. Stenson	113	108	1	1891	Whitehall, N. Y.	Plattsburg, N. Y.
165372	do	John V. Davlin	128	122	1	1910	Watervliet, N. Y.	Do.
163896	Barge	John V. O'Connor	399	395	2	1908	Rondout, N. Y.	Albany, N. Y.
153068	do	John W. Davidson	434	434	1	1907	Elkton, Md.	Philadelphia, Pa.

† Formerly barge Hattie Hughes.

† Formerly barge Marcella.

† Rebuilt, 1902.

UNRIGGED MERCHANT VESSELS OF THE UNITED STATES—Continued.

Official No.	Class.	Name of vessel.	Gross tonnage.	Net tonnage.	Crew.	When built.	Where built.	Home port (where permanent document issues).
46589	Barge	John W. Lounsbury	215	215	1	1901	Astoria, N. Y.	New York, N. Y.
165012	do	John W. Weber	340	340	1	1895	South Rondout, N. Y.	Do.
162116	do	Johnnie Doherty	308	308	0	1902	Rondout, N. Y.	Do.
46130	Canal boat	Johnnie Gilligan	109	104	1	1876	Whitehall, N. Y.	Plattsburg, N. Y.
163928	Barge	Johnson No. 17	134	120	1	1906	Brooklyn, N. Y.	New York, N. Y.
162356	do	Johnstown	151	104	1	1905	Baltimore, Md.	Baltimore, Md.
164832	do	Jolly Tars	375	375	0	1908	Kingston, N. Y.	New York, N. Y.
184888	do	Joppa No. 2	11	11	0	1911	Joppa, Ill.	Calro, Ill.
46444	do	Jordan	224	211	1	1892	Elkton, Md.	Philadelphia, Pa.
164107	do	Jordan	439	414	1	1910	Port Richmond, N. Y.	New York, N. Y.
46599	do	Joseph	166	166	0	1902	Brooklyn, N. Y.	Do.
163826	do	Joseph	450	428	0	1909	Gildersleeve, Conn.	Hartford, Conn.
162560	Canal boat	Joseph Asher	102	67	1	1901	Watervliet, N. Y.	Plattsburg, N. Y.
164478	do	Joseph Bellegarde	120	114	1	1911	Whitehall, N. Y.	Do.
162009	do	Joseph Blanchard	101	96	1	1903	Champlain, N. Y.	Do.
164066	do	Joseph Costello	110	110	1	1896	Huffalo, N. Y.	New York, N. Y.
46374	do	Joseph Crandell	103	96	1	1900	Watervliet, N. Y.	Plattsburg, N. Y.
46552	Barge	Joseph Derby	276	268	1	1899	Rondout, N. Y.	New York, N. Y.
163697	do	Joseph Howard	430	430	0	1908	Kingston, N. Y.	Do.
46415	Canal boat	Joseph Lamountain	103	98	1	1890	Champlain, N. Y.	Albany, N. Y.
164581	do	Joseph McClearn	104	99	1	1899	Tonawanda, N. Y.	Plattsburg, N. Y.
163130	Barge	Joseph O.	283	283	1	1906	South Rondout, N. Y.	New York, N. Y.
46536	do	Joseph O'Donnell	320	320	1	1900	Port Richmond, N. Y.	Do.
46381	Canal boat	Joseph Swift	101	96	1	1888	Whitehall, N. Y.	Plattsburg, N. Y.
162285	do	Joseph Yell	101	96	1	1900	West Troy, N. Y.	Do.
165161	Barge	Joseph F. Miller	274	274	1	1912	Athens, N. Y.	New York, N. Y.
164563	Canal boat	Joseph H. Killian	106	99	1	1911	Rondout, N. Y.	Albany, N. Y.
164603	do	Joseph H. Moreau	120	114	1	1911	Whitehall, N. Y.	Plattsburg, N. Y.
46576	Barge	Joseph J. Rickert	273	273	0	1900	Eddyville, N. Y.	New York, N. Y.
46504	do	Joseph T. Pearson	341	341	1	1898	Elkton, Md.	Philadelphia, Pa.
163614	do	Joseph W. Drayton	410	399	1	1908	Eddyville, N. Y.	New York, N. Y.
46601	do	Jos. W. Janney	417	417	1	1901	Elkton, Md.	Philadelphia, Pa.
46517	Canal boat	Joseph W. Stone	116	110	1	1896	Whitehall, N. Y.	Plattsburg, N. Y.
163537	Barge	Josephine	252	252	1	1908	Bayonne, N. J.	New York, N. Y.
163709	do	Josephine	446	446	1	1908	Kingston, N. Y.	Do.
162896	Canal boat	Josephine Hogan	106	98	1	1903	Whitehall, N. Y.	Albany, N. Y.
46612	Barge	Josiah B. Meyers	273	273	2	1899	Camden, N. J.	New York, N. Y.
162707	do	Joso	84	84	2	1895	Brooklyn, N. Y.	Do.
162756	do	Judge	162	112	2	1906	Port Jefferson, N. Y.	Do.
46510	Scow	Judy	97	97	0	1898	Seattle, Wash.	Seattle, Wash.
162449	Barge	Julia	270	258	1	1898	Brooklyn, N. Y.	New York, N. Y.
164827	do	Julia	53	53	0	1912	Toledo, Oreg.	Yaquina, Oreg.
162314	do	Julia Howard	347	347	1	1904	Rondout, N. Y.	New York, N. Y.
164451	Canal boat	Julia Reardon	106	99	1	1911	do	Albany, N. Y.
46397	do	Julia E. Tyler	99	94	1	1888	Orwell, Vt.	Plattsburg, N. Y.
77121	Barge	Julian S. Taylor	250	250	0	1893	Madison, Md.	Elizabeth City, N. C.
46107	do	July	127	121	2	1872	Brooklyn, N. Y.	New York, N. Y.
46501	Scow	Junbo	69	69	0	1897	Semlahmoo, Wash.	Port Townsend, Wash.
46106	Barge	June	115	109	2	1873	Brooklyn, N. Y.	New York, N. Y.
164177	Scow	June	10	10	0	1910	Manzanita, Wash.	Seattle, Wash.
46620	Barge	Junlata	363	363	2	1900	Elkton, Md.	Baltimore, Md.
164272	do	Junlor	450	433	0	1910	Gildersleeve, Conn.	Hartford, Conn.
165630	do	Junlper	473	473	1	1914	Elkton, Md.	Philadelphia, Pa.
46478	do	Jupiter	346	346	1	1896	do	Do.
165534	Scow	Juplter	444	421	2	1912	Sault Ste. Marie, Mich.	Marquette, Mich.
163558	Barge	Jury	106	99	0	1908	Port Jefferson, N. Y.	New York, N. Y.
165681	do	Justin F. Manning	616	616	1	1914	Kingston, N. Y.	Do.
K.								
164221	Scow	K No. 1.	14	14	0	1910	Ketchikan, Alaska	Ketchikan, Alaska.
47172	do	K No. 2.	7	7	0	1900	New Whatcom, Wash.	Port Townsend, Wash.
164222	do	K No. 2.	12	12	0	1910	Ketchikan, Alaska	Ketchikan, Alaska.
47173	do	K No. 3.	13	13	0	1900	New Whatcom, Wash.	Port Townsend, Wash.
164234	do	K No. 3.	12	12	0	1903	Ketchikan, Alaska	Ketchikan, Alaska.
47175	do	K No. 5.	11	11	0	1900	New Whatcom, Wash.	Port Townsend, Wash.
164407	do	K No. 5.	15	15	0	1911	Ketchikan, Alaska	Ketchikan, Alaska.
47180	do	K No. 6.	13	13	0	1901	New Whatcom, Wash.	Port Townsend, Wash.
164488	do	K No. 6.	15	15	0	1911	Ketchikan, Alaska	Ketchikan, Alaska.
47184	do	K No. 8.	22	22	0	1902	Whatcom, Wash.	Seattle, Wash.
164569	Barge	K. C. No. 1.	20	20	0	1911	King Cove, Alaska	Unalaska, Alaska.
164717	Scow	K. C. No. 1.	33	33	0	1912	Anacortes, Wash.	Port Townsend, Wash.
164570	Barge	K. C. No. 2.	20	20	0	1911	King Cove, Alaska	Unalaska, Alaska.
164718	Scow	K. C. No. 2.	33	33	0	1912	Anacortes, Wash.	Port Townsend, Wash.
164719	do	K. C. No. 3.	33	33	0	1912	do	Ketchikan, Alaska.
165519	do	K. C. No. 3.	21	21	0	1912	King Cove, Alaska	Unalaska, Alaska.
165318	do	K. C. No. 4.	21	21	0	1912	do	Do.
165317	do	K. C. No. 5.	58	58	0	1912	do	Do.
165316	do	K. C. No. 6.	25	25	0	1912	do	Do.
165515	Barge	K. C. No. 7.	25	25	0	1912	do	Do.

1 Formerly barge Lucy Hughes.

† Rebuilt, 1912.

UNRIGGED MERCHANT VESSELS OF THE UNITED STATES—Continued.

Official No.	Class.	Name of vessel.	Gross tonnage.	Net tonnage.	Crew.	When built.	Where built.	Home port (where permanent document issues.)
165323	Barge	K. C. Co. No. 1.	32	32	1	1913	Gadsden, Ala.	Chattanooga, Tenn.
165650	do.	K. C. Co. No. 2.	46	46	2	1913	do.	Mobile, Ala.
166651	do.	K. C. Co. No. 3.	34	34	2	1913	do.	do.
164740	do.	K. I. P. Co. No. 1.	31	31	0	1912	Seattle, Wash.	Seattle, Wash.
164741	do.	K. I. P. Co. No. 2.	31	31	0	1912	do.	do.
163652	do.	K. S. L. Co. No. 3.	23	23	0	1906	Keewalik, Alaska.	Nome, Alaska.
163654	do.	K. S. L. Co. No. 5.	23	23	0	1906	do.	do.
163655	do.	K. S. L. Co. No. 6.	23	23	0	1906	do.	do.
162176	Scow	K & W No. 1.	23	23	0	1904	West Seattle, Wash.	Port Townsend, Wash.
162497	do.	K & W No. 2.	14	14	0	1905	Seattle, Wash.	Seattle, Wash.
164979	do.	K & W No. 6.	25	25	0	1912	do.	do.
165392	do.	K. & W. No. 7.	61	61	0	1913	do.	do.
164158	do.	Kalso No. 1.	5	5	0	1904	Padilla, Wash.	Port Townsend, Wash.
47152	Barge	Kansas City.	132	93	2	1897	Baltimore, Md.	Baltimore, Md.
164296	Scow	Kaolihill.	18	18	0	1910	Seattle, Wash.	Port Townsend, Wash.
163357	Barge	Karan Feeney.	190	190	1	1907	South Rondout, N. Y.	New York, N. Y.
162270	do.	Karl.	408	408	1	1904	Elkton, Md.	Philadelphia, Pa.
47157	Scow	Kato.	8	8	0	1898	New Whatcom, Wash.	Seattle, Wash.
164481	Barge	Kathaline.	9	9	1	1910	Louisville, Ky.	Chattanooga, Tenn.
164850	Canal boat	Katherine E. Orr.	122	116	1	1912	Whitehall, N. Y.	Plattsburg, N. Y.
165274	Barge	Katherine M. Kenny.	137	137	1	1907	Kingston, N. Y.	New York, N. Y.
47153	do.	Katherine.	94	94	0	1896	Stillwater, Minn.	St. Paul, Minn.
163727	do.	Katherine Dempsey.	473	435	2	1909	Elkton, Md.	Philadelphia, Pa.
165509	do.	Katherine Howard.	583	583	0	1913	South Rondout, N. Y.	New York, N. Y.
47182	Canal boat	Katharine A. Cumminskey.	161	161	1	1901	Durhamville, N. Y.	do.
162631	Barge	Katherine Hammond.	346	346	0	1905	Eddyville, N. Y.	do.
47191	do.	Katherine A. Brady.	192	192	1	1891	Elkton, Md.	do.
165142	Canal boat	Kathrine.	118	118	0	1888	Mariner Harbor, N. Y.	do.
162183	Barge	KATHRYN.	629	629	1	1904	Buffalo, N. Y.	Buffalo, N. Y.
162937	do.	Kathryn Melvaine.	472	472	1	1906	Elkton, Md.	Philadelphia, Pa.
47181	do.	Katie G.	51	51	1	1901	La Crosse, Wis.	La Crosse, Wis.
165682	Canal boat	Katie Forsyth.	103	96	1	1889	Whitehall, N. Y.	Albany, N. Y.
47140	do.	Katie Harney.	100	95	1	1891	do.	do.
47192	Barge	Katie O'Boyle.	220	220	0	1902	Rondout, N. Y.	New York, N. Y.
47130	Canal boat	Katie E. Jamison.	112	108	1	1886	Tonnawanda, N. Y.	Plattsburg, N. Y.
163409	Barge	Katie J. Carr.	377	377	1	1907	Sleightsburg, N. Y.	New York, N. Y.
163636	do.	Katie M. O'Brien.	331	331	0	1908	Athens, N. Y.	do.
164040	do.	Katonah.	265	231	1	1910	West New York, N. J.	do.
164822	do.	Keansburg.	478	478	1	1912	Tottenville, N. Y.	do.
165070	do.	Keating.	441	419	1	1912	Port Richmond, N. Y.	do.
165335	Canal boat	Kelly Sisters.	105	99	1	1913	Waterlet, N. Y.	Albany, N. Y.
163225	Barge	Kendall.	168	143	1	1907	Tottenville, N. Y.	New York, N. Y.
164452	Canal boat	Kenneth Dillon.	100	99	1	1911	Rondout, N. Y.	Albany, N. Y.
165543	Barge	Kenneth W. McNeill.	578	578	1	1913	Kingston, N. Y.	New York, N. Y.
47150	do.	Kenny Boys.	275	275	0	1894	Rondout, N. Y.	do.
47188	do.	Kenny Girls.	388	388	1	1903	Brooklyn, N. Y.	do.
47189	do.	Kont.	365	365	2	1900	Elkton, Md.	Baltimore, Md.
165485	do.	Kenvill.	466	466	1	1913	Tottenville, N. Y.	New York, N. Y.
163949	Scow	Kenyon.	44	44	0	1906	Marine City, Mich.	Port Huron, Mich.
162711	Barge	Key West.	169	144	1	1906	Brooklyn, N. Y.	New York, N. Y.
47187	do.	Keyser.	151	104	2	1903	Baltimore, Md.	Baltimore, Md.
47193	do.	Keystone.	402	402	1	1900	Camden, N. J.	Philadelphia, Pa.
164110	House boat	Kia Ora.	164	164	1	1910	Alexandria Bay, N. Y.	Washington, D. C.
164009	Scow	Kid.	9	9	0	1910	Friday Harbor, Wash.	Port Townsend, Wash.
163502	Barge	Killburn.	117	117	0	1907	Westlake, La.	Galveston, Tex.
47139	Canal boat	Kilby J. Bigelow.	101	96	1	1891	Champlain, N. Y.	Plattsburg, N. Y.
47154	Scow	King.	12	12	0	1897	Blaine, Wash.	Port Townsend, Wash.
163593	Barge	Kingdon.	421	421	1	1908	South Rondout, N. Y.	New York, N. Y.
161175	Scow	Kinghurst.	18	18	1	1901	Seattle, Wash.	Nome, Alaska.
47137	do.	Kingston.	98	84	0	1891	Weehawken, N. J.	do.
162865	do.	Kingston.	374	374	1	1906	Rondout, N. Y.	do.
163854	do.	Kirby No. 2.	22	22	0	1908	Tacoma, Wash.	Tacoma, Wash.
164811	do.	Klawack No. 1.	31	31	0	1912	Seattle, Wash.	San Francisco, Cal.
164812	do.	Klawack No. 2.	31	31	0	1912	do.	do.
164813	do.	Klawack No. 3.	31	31	0	1912	do.	do.
47180	do.	Klondiko.	75	75	0	1898	Fairhaven, Wash.	Seattle, Wash.
165856	Barge	Koeshusko.	362	362	0	1914	Brooklyn, N. Y.	New York, N. Y.
165314	do.	Kyle.	5	5	1	1912	Kyles Ferry, Tenn.	Chattanooga, Tenn.
L.								
49068	Scow	L. No. 1.	24	24	0	1902	Whatcom, Wash.	Port Townsend, Wash.
162909	do.	L. No. 2.	8	8	0	1905	Bellingham, Wash.	do.
163144	do.	L. No. 2.	25	25	0	1907	do.	do.
164620	do.	L. No. 2.	64	64	0	1910	Hoguliam, Wash.	do.
163177	do.	L. No. 3.	26	26	0	1907	Bellingham, Wash.	do.
164412	do.	L. No. 4.	26	26	0	1911	do.	do.

UNRIGGED MERCHANT VESSELS OF THE UNITED STATES—Continued.

Official No.	Class.	Name of vessel.	Gross tonnage.	Net tonnage.	Crew.	When built.	Where built.	Home port (where permanent document issues).
164413	Scow	L No. 5.	26	26	0	1911	Bellingham, Wash.	Port Townsend, Wash.
163237	do	L No. 6.	8	8	0	1907	do	Do.
165406	do	L No. 7.	26	26	0	1913	do	Seattle, Wash.
165407	do	L No. 8.	26	26	0	1913	do	Do.
48548	Canal boat	L. Bralnard	102	97	1	1883	Champlain, N. Y.	Plattsburg, N. Y.
163243	do	L. A. Busby	117	111	1	1892	Northumberland, N. Y.	Do
164448	Scow	L. B. P. Co No. 1.	20	26	0	1911	Bellingham, Wash.	Port Townsend, Wash.
164494	do	L. B. P. Co. No. 2.	26	26	0	1911	do	Do.
164495	do	L. B. P. Co. No. 3.	26	26	0	1911	do	Do.
164632	do	L. B. P. Co. No. 4.	14	14	0	1911	do	Do.
164633	do	L. B. P. Co. No. 5.	14	14	0	1911	do	Do.
165678	do	L. B. P. Co. No. 6.	26	26	0	1914	do	Seattle, Wash.
165679	do	L. B. P. Co. No. 7.	26	26	0	1914	do	Do.
165399	Barge	L. B. S. Co. No. 34.	225	225	1	1913	Tottenville, N. Y.	New York, N. Y.
165436	do	L. B. S. Co. No. 35.	225	225	1	1913	do	Do.
165437	do	L. B. S. Co. No. 36.	225	225	1	1913	do	Do.
165438	do	L. B. S. Co. No. 37.	225	225	1	1913	do	Do.
165659	Scow	L. B. W. No. 1.	10	10	0	1914	Bremerton, Wash.	Seattle, Wash.
164748	do	L. C. No. 1.	23	23	0	1912	Port Blakeley, Wash.	Do.
164749	do	L. C. No. 2.	23	23	0	1912	do	Do.
164750	do	L. C. No. 3.	14	14	0	1912	do	Do.
164831	do	L. C. No. 4.	23	23	0	1912	do	Do.
165044	do	L. C. L. Co. No. 1.	14	14	1	1912	Bath, Me.	Bath, Me.
165019	do	L. C. L. Co. No. 2.	13	13	1	1912	do	Do.
165065	do	L. C. L. Co. No. 3.	13	13	1	1912	do	Do.
165615	do	L. C. L. Co. No. 4.	7	7	1	1914	do	Do.
165628	do	L. C. L. Co. No. 5.	17	17	1	1914	do	Do.
48588	Barge	L. D. Larkin	103	96	1	1889	Whitehall, N. Y.	Plattsburg, N. Y.
163821	Canal boat	L. D. Prouty	123	117	0	1909	do	Do.
48703	Barge	L. E. Muller	229	229	1	1892	Rondout, N. Y.	New York, N. Y.
48684	do	L. F. Leary	326	326	1	1901	Brooklyn, N. Y.	Do.
48577	do	L. H. Bristol	286	276	1	1888	New Haven, Conn.	New Haven, Conn.
164998	Scow	L. L. & M. Co. No. 1.	18	18	0	1907	Houquiam, Wash.	Port Townsend, Wash.
164755	do	L. McN. & L. No. 1.	28	28	0	1912	Port Blakeley, Wash.	Seattle, Wash.
164756	do	L. McN. & L. No. 2.	28	28	0	1912	do	Do.
164757	do	L. McN. & L. No. 3.	28	28	0	1912	do	Do.
164758	do	L. McN. & L. No. 4.	15	15	0	1912	do	Do.
164759	do	L. McN. & L. No. 5.	15	15	0	1912	do	Do.
165165	do	L. McN. & L. No. 6.	14	14	0	1913	do	Do.
165166	do	L. McN. & L. No. 7.	14	14	0	1913	do	Do.
165167	do	L. McN. & L. No. 8.	14	14	0	1913	do	Do.
165168	do	L. McN. & L. No. 9.	14	14	0	1913	do	Do.
165169	do	L. McN. & L. No. 10.	14	14	0	1913	do	Do.
163534	Barge	L. P. Featherstone	838	838	2	1908	Port Bolivar, Tex.	Galveston, Tex.
164734	Scow	L. P. No. 1.	23	23	0	1912	Port Blakeley, Wash.	Seattle, Wash.
162776	Canal boat	L. S. Parsons	104	99	1	1906	Rondout, N. Y.	Plattsburg, N. Y.
162613	Barge	L. S. Storrs	522	522	1	1905	do	New York, N. Y.
30276	do	L. V. No. 108.	166	155	1	1901	Fort Richmond, N. Y.	Perth Amboy, N. J.
48572	Canal boat	L. W. Beecher	96	93	1	1888	Whitehall, N. Y.	Plattsburg, N. Y.
162418	House boat	La Duchesse	247	247	2	1903	Alexandria Bay, N. Y.	Cape Vincent, N. Y.
48464	Barge	Lackawanna	277	263	1	1873	New Baltimore, N. Y.	New York, N. Y.
163797	Dredge	LACKAWANNA	331	312	4	1909	Buffalo, N. Y.	Erle, Pa.
14741	Barge	Lady Ellen	178	178	1	1856	Dorchester, N. J.	Boston, Mass.
163450	do	Lafayette	504	504	1	1908	Perth Amboy, N. J.	New York, N. Y.
163259	Scow	Lake Bay No. 1	18	18	0	1907	Lake Bay, Wash.	Tacoma, Wash.
163260	do	Lake Bay No. 2	11	11	0	1905	do	Do.
165447	Barge	Lakeport	178	178	1	1913	Elizabethport, N. J.	New York, N. Y.
48599	do	Lake Worth	149	142	0	1891	Brooklyn, N. Y.	Do.
164302	do	Lamb	14	14	2	1908	Lamb's Ferry, Ala.	Chattanooga, Tenn.
48695	do	Lark	44	44	0	1902	Detroit, Mich.	Detroit, Mich.
164298	do	Larkin	12	12	1	1909	Larkins Landing, Ala.	Mobile, Ala.
48702	do	Larnie	380	380	1	1902	Elkton, Md.	Philadelphia, Pa.
164090	do	Lassie	12	12	2	1909	Burlington, Iowa	Des Moines, Iowa.
48690	do	Laura	292	292	0	1900	West New Brighton, N. Y.	New York, N. Y.
57370	do	Laura	176	176	2	1857	Athens, N. Y.	Do.
48689	Canal boat	Laura Allard	99	94	1	1902	Champlain, N. Y.	Plattsburg, N. Y.
48583	do	Laura Callanan	107	101	1	1888	Schuylerville, N. Y.	Do.
162129	Barge	Laura M. Keeler	389	389	1	1903	Elkton, Md.	New York, N. Y.
48698	do	Laurio V. Grove	324	324	1	1891	do	Philadelphia, Pa.
165686	do	Laverne	17	17	2	1914	Helena, Ark.	St. Louis, Mo.
165479	do	Lawrence	370	325	2	1913	North Bend, Ore.	Empire, Ore.
164325	do	Lawrence Kenney	146	146	1	1906	Kingston, N. Y.	New York, N. Y.
48694	Scow	Lawrence No. 1.	5	5	0	1891	Beach, Wash.	Seattle, Wash.
43651	Barge	Lawrence Redican	273	273	1	1899	West New Brighton, N. Y.	New York, N. Y.
164199	Canal boat	Lawrence C. Gill	106	99	1	1910	Rondout, N. Y.	Albany, N. Y.
162820	Scow	Lazy	9	9	0	1906	Anacortes, Wash.	Port Townsend, Wash.
165529	Barge	Leach Bros	424	424	1	1913	Kingston, N. Y.	New York, N. Y.
165376	do	Leamen	5	5	1	1913	Leamens Ferry, Tenn	Chattanooga, Tenn.
165264	do	Lebanon	472	472	1	1913	Tottenville, N. Y.	New York, N. Y.
164189	do	Leeper	8	8	1	1906	Leepers Ferry, Tenn	Chattanooga, Tenn.

* Formerly barge Blue Bird.

† Formerly barge Auburn.

‡ Formerly barge Six Sisters.

UNRIGGED MERCHANT VESSELS OF THE UNITED STATES—Continued.

Official No.	Class.	Name of vessel.	Gross tonnage.	Net tonnage.	Crew.	When built.	Where built.	Home port (where permanent document issues).
185646	Barge	Lehl	164	164	0	1904	Astoria, N. Y.	Philadelphia, Pa.
184237	Canal boat	Lelia M. Block	116	100	1	1896	Durhamville, N. Y.	Albany, N. Y.
183778	Scow	LEINSTER	316	316	1	1909	Ecorse, Mich.	Buffalo, N. Y.
48604	Canal boat	Leman Fenton	98	93	1	1890	Fort Ann, N. Y.	Plattsburg, N. Y.
48600	Barge	Lena	146	146	1	1900	Brooklyn, N. Y.	New York, N. Y.
140303	do	Lena R. Kaplan	75	72	0	1878	Greenport, N. Y.	Boston, Mass.
48596	Canal boat	Leo C. Baudett	103	98	1	1891	Champlain, N. Y.	Plattsburg, N. Y.
48622	do	Leon Robert	111	105	1	1896	do	Do.
185122	do	Leon N. Fish	104	99	1	1908	Watervliet, N. Y.	Do.
183451	Barge	Leonard Calvert	352	352	1	(†)	do	New York, N. Y.
184523	do	Leonardo	478	478	1	1912	Tottenville, N. Y.	Do.
183247	do	Leroy	108	142	1	1907	do	Do.
183453	do	Leslie	189	189	1	1904	Newburgh, N. Y.	Do.
185248	do	Leslie	291	291	1	1913	Camden, N. J.	Philadelphia, Pa.
182448	do	Leslie R.	410	410	0	1905	Rondout, N. Y.	New York, N. Y.
48674	do	Leslie E. Rogers	127	121	1	1888	do	Do.
184972	Canal boat	Lester E. Thamer	152	152	0	1910	Tonawanda, N. Y.	Buffalo, N. Y.
48704	Barge	Letty	383	365	0	1903	Gildersleeve, Conn.	New York, N. Y.
183285	do	Leverins	190	180	1	1907	Camden, N. J.	Philadelphia, Pa.
183965	do	Lewis M.	12	12	0	1913	Oquawka, Ill.	Chicago, Ill.
185440	Scow	Lewis No. 1	24	24	0	1901	Port Blakeley, Wash.	Seattle, Wash.
48573	Canal boat	Lewis B. Wagman	107	102	1	1883	Moses Kill, N. Y.	Plattsburg, N. Y.
48600	do	Lewis H. Ross	103	98	1	1891	Champlain, N. Y.	Do.
183857	Barge	Lewis W. Aldrich	218	218	1	1908	Brooklyn, N. Y.	New York, N. Y.
48649	do	Libewton	410	399	0	1899	do	Do.
183127	do	Liberty	410	410	1	1907	Perth Amboy, N. J.	Do.
183517	Scow	Liberty	92	92	3	1897	do	Do.
183997	do	Lieschen	6	6	0	1910	Port Townsend, Wash.	Port Townsend, Wash.
184460	do	Ligster No. 1	33	33	1	1909	Buffalo, N. Y.	Buffalo, N. Y.
48580	do	Lillian	112	112	2	1887	Brooklyn, N. Y.	New York, N. Y.
48679	Barge	Lillian Aldrich	344	335	0	1901	Gildersleeve, Conn.	Hartford, Conn.
183149	do	Lillian B. Hewitt	196	196	0	1906	Kingston, N. Y.	New York, N. Y.
48692	Canal boat	Lillian B. Hewitt	105	99	1	1902	Watervliet, N. Y.	Albany, N. Y.
141706	Scow	Lillie	26	26	0	1901	Seattle, Wash.	Nome, Alaska.
48612	Barge	Lilla C. Hart	126	120	1	1895	Brooklyn, N. Y.	New York, N. Y.
183292	do	Lillie E. Leach	270	270	1	1910	Kingston, N. Y.	Do.
185466	Canal boat	Lillie and Nellie	97	93	1	1881	Tonawanda, N. Y.	Do.
183663	do	Lillie & Lester	132	125	1	1908	Whitehall, N. Y.	Do.
184178	Scow	Lilly	10	10	0	1909	Seattle, Wash.	Seattle, Wash.
184877	House boat	Lilly	9	9	0	1909	Alexan-ria Bay, N. Y.	Cape Vincent, N. Y.
184071	Canal boat	Linery La Veck	107	102	1	1880	Tonawanda, N. Y.	Plattsburg, N. Y.
182686	Barge	Lincoln	182	154	1	1906	Weehawken, N. J.	New York, N. Y.
184176	Dredge	Lincoln	225	225	13	1893	Saginaw, Mich.	Duluth, Minn.
184235	do	Lincoln	474	474	1	1910	Beitley Manor, N. Y.	New York, N. Y.
184999	Scow	Linda	5	5	1	1912	Dresden, Me.	Bath, Me.
185103	Barge	Linden	413	417	1	1912	Mariner Harbor, N. Y.	New York, N. Y.
48646	do	Liniithgo	207	272	0	1899	Port Richmond, N. Y.	Do.
183197	Scow	Linwood	15	8	1	1907	Bath, Me.	Bath, Me.
184599	Barge	Lithgow	370	370	1	1911	St. Michael, Alaska	Tacoma, Wash.
48542	do	Little Falls	116	110	0	1881	Brooklyn, N. Y.	New York, N. Y.
48569	do	Livingston	202	195	0	1887	Elizabeth, N. J.	Do.
183856	do	Lizzie Agnes	248	248	1	1909	Kingston, N. Y.	Do.
48677	do	Lizzie B.	211	211	1	1895	Astoria, N. Y.	Do.
48640	Canal boat	Lizzie Harvey	151	151	1	1893	Durhamville, N. Y.	Do.
48678	Barge	Lizzie Horan	335	335	1	1901	Rondout, N. Y.	Do.
183221	do	Lizzie Wallace	181	165	1	1882	Elizabeth City, N. C.	Richmond, Va.
185025	Scow	Lloyd	11	11	0	1912	Hidden Inlet, Alaska	Ketchikan, Alaska.
182777	Canal boat	Lloyd N. Scott	102	97	1	1906	Rondout, N. Y.	Plattsburg, N. Y.
48602	Barge	Lockport	222	209	1	1892	Elkton, Md.	Philadelphia, Pa.
184043	do	Lockport	426	398	1	1910	Tottenville, N. Y.	New York, N. Y.
48631	Scow	Lockwood VIII	148	148	0	1898	Seattle, Wash.	Seattle, Wash.
48565	Barge	Locust Valley	110	105	0	1887	Brooklyn, N. Y.	New York, N. Y.
48693	do	Lolo	207	207	0	1902	Port Blakeley, Wash.	Seattle, Wash.
186356	do	Long	6	6	1	1909	Longs Ferry, Tenn.	Chattanooga, Tenn.
18632	do	Long Island City	390	302	1	1860	Greenpoint, N. Y.	New York, N. Y.
182322	Scow	Lopez	15	15	0	1904	Lopez, Wash.	Port Townsend, Wash.
184667	do	Lopez No. 2	6	6	0	1911	do	Do.
133550	Barge	LORAIN	596	503	1	1908	Cleveland, Ohio	Cleveland, Ohio.
184582	Canal boat	Loretta	95	90	1	1892	Tonawanda, N. Y.	Plattsburg, N. Y.
184191	Barge	Loretto	249	249	1	1904	Brooklyn, N. Y.	New York, N. Y.
184443	Scow	Lola	11	11	0	1911	Ketchikan, Alaska	Ketchikan, Alaska.
183977	Barge	Lottie	425	425	2	1909	Elkton, Md.	Philadelphia, Pa.
182467	Scow	Lottie Koerber	58	58	2	1901	Buffalo, N. Y.	Buffalo, N. Y.
48664	Canal boat	Louie Roffo	103	98	1	1886	do	Plattsburg, N. Y.
183660	Barge	Louis	448	427	0	1908	Gildersleeve, Conn.	Hartford, Conn.
48621	do	Louis II	323	307	3	1894	Sikea, Sweden	Wilmington, N. C.
185253	do	Louis J. Dempsey	457	426	1	1913	Gildersleeve, Conn.	Philadelphia, Pa.
185497	Canal boat	Louis P. Fortin	105	99	1	1913	Watervliet, N. Y.	Albany, N. Y.
48632	Barge	Louisa	247	234	1	1898	Gildersleeve, Conn.	Perth Amboy, N. J.

† Formerly barge Blue Ridge.

† Formerly Swedish bark Verdandi.

† Rebuilt, 1908.

UNRIGGED MERCHANT VESSELS OF THE UNITED STATES—Continued.

Official No.	Class.	Name of vessel.	Gross tonnage.	Net tonnage.	Crew.	When built.	Where built.	Home port (where permanent document issues).
57371	Barge	Louisa C.	217	206	2	1861	New Baltimore, N. Y.	New York, N. Y.
49605	do	Loulse	159	159	0	1893	Hastings, Minn.	St. Paul, Minn.
162710	do	Louise Helen	447	447	1	1896	Chattanooga, Tenn.	Calro, Ill.
163974	do	Louise E. Schumann	379	379	1	1909	Kingston, N. Y.	New York, N. Y.
49681	do	Lowndes	311	290	2	1901	Baltimore, Md.	Baltimore, Md.
200503	do	Luelle	9	8	1	1913	Elizabeth City, N. C.	Elizabeth City, N. C.
162368	do	Luclna	311	311	0	1904	Rondout, N. Y.	New York, N. Y.
165060	do	Lucllanla	40	40	0	1908	Homosassa, Fla.	Cedar Keys, Fla.
49675	Canal boat	Lucretia	117	111	1	1901	Whitehall, N. Y.	Plattsburg, N. Y.
200216	Barge	Lucretia	285	285	2	1903	Pocomoke City, Md.	Baltimore, Md.
49647	do	Ludlow	413	392	0	1899	Brooklyn, N. Y.	New York, N. Y.
164943	Scow	Luella Palmer	18	10	1	1912	Bath, Me.	Richmond, Me.
163196	Barge	Luke & Willie	373	373	1	1907	Kingston, N. Y.	New York, N. Y.
164471	do	Lukens	13	13	1	1906	Lukens, Fla.	Cedar Keys, Fla.
203752	do	Lukern	49	49	0	1906	Everett, Wash.	Port Townsend, Wash.
164400	Canal boat	Lula May	143	143	1	1893	Schuylerville, N. Y.	New York, N. Y.
163217	Scow	Lumber Jack	127	127	2	1907	Superior, Wis.	Duluth, Minn.
163460	do	Luna Park	23	23	1	1908	Seattle, Wash.	Port Townsend, Wash.
163323	Barge	Lusitania	476	476	0	1907	Perth Amboy, N. J.	New York, N. Y.
53277	do	Lynn	1,159	1,115	6	1893	Superior, Wis.	Philadelphia, Pa.
49626	do	Lynx	639	639	0	1898	San Francisco, Cal.	St. Michael, Alaska.
48591	do	Lyons	413	388	0	1890	Brooklyn, N. Y.	New York, N. Y.
162409	Canal boat	Lyons Bros	105	99	1	1905	Watervliet, N. Y.	Plattsburg, N. Y.
48601	House boat	Lysander	171	171	2	1902	Alexandria Bay, N. Y.	Cape Vincent, N. Y.
M.								
162672	Barge	M. McMullen	223	223	1	1893	Port Richmond, N. Y.	New York, N. Y.
163917	do	M. A. Q.	303	303	1	1909	South Rondout, N. Y.	Do.
165431	do	M. B. Co. No. 11	269	269	0	1913	Mobile, Ala.	Galveston, Tex.
164334	Scow	M. E. Co. No. 1	8	8	0	1910	Seattle, Wash.	Port Townsend, Wash.
164335	do	M. E. Co. No. 2	8	8	0	1910	do	Do.
165935	Barge	M. G. O. Co. No. 6	155	155	1	1914	Lockmoor, La.	Morgan City, La.
165212	Scow	M. S. P. Co. No. 1	20	20	0	1913	Seattle, Wash.	Seattle, Wash.
165213	do	M. S. P. Co. No. 2	20	20	0	1913	do	Do.
163840	Barge	M. T. No. 1	636	636	0	1909	Winslow, Wash.	Do.
163941	do	M. T. No. 2	636	636	0	1909	do	Do.
164892	do	M. T. No. 3	775	775	0	1912	do	Do.
164973	do	M. T. No. 4	815	815	0	1912	do	Do.
165183	do	M. T. & T. Co. No. 1	175	175	0	1913	Brooklyn, N. Y.	New York, N. Y.
163602	Canal boat	M. Schillner	98	93	1	1888	Tonawanda, N. Y.	Plattsburg, N. Y.
163603	do	M. Slegles	103	98	1	1888	do	Do.
163914	Barge	M. A. Donnelly	373	373	1	1909	Kingston, N. Y.	New York, N. Y.
51326	do	M. Albert Scull	207	207	1	1890	Rondout, N. Y.	Do.
51149	Canal boat	M. D. Johnson	103	98	1	1883	Fort Ann, N. Y.	Plattsburg, N. Y.
51158	do	M. J. Costello	103	98	1	1884	Whitehall, N. Y.	Do.
51437	Barge	M. J. Derby	282	282	1	1902	Rondout, N. Y.	New York, N. Y.
51414	do	M. M. Redmond	321	311	1	1901	Perth Amboy, N. J.	Do.
51367	do	M. P. Smith	166	166	1	1900	Brooklyn, N. Y.	Do.
163937	do	M. T. Farrell	310	310	0	1908	Kingston, N. Y.	Do.
165089	do	M. W. Jones	5	5	1	1911	Beacons Ferry, Tenn.	Chattanooga, Tenn.
51337	do	M. Walton Trader	87	87	1	1896	Clarrington, Ohio	Wheeling, W. Va.
163330	do	Mabel	346	346	1	1907	Kingston, N. Y.	New York, N. Y.
163857	do	Mabel	307	307	0	1909	do	Do.
51382	do	Mable	43	43	2	1900	East Grand Forks, Minn.	Pembina, N. Dak.
42840	do	McAllister Bros. No. 28	337	337	0	1899	Brooklyn, N. Y.	New York, N. Y.
34380	do	McAllister Bros. No. 29	352	320	0	1899	do	Do.
63014	do	McAllister Bros. No. 30	153	153	1	1899	do	Do.
37607	do	McAllister Bros. No. 31	169	169	0	1900	do	Do.
59479	do	McAllister Bros. No. 32	190	174	1	1897	Long Island City, N. Y.	Do.
165303	do	McAllister Bros. No. 63	415	415	1	1912	Rondout, N. Y.	Do.
164098	do	McBee	10	10	0	1907	Huffakers Ferry, Tenn.	Chattanooga, Tenn.
35562	do	McCusker and Schroeder	287	278	2	1899	Gildersleeve, Conn.	New York, N. Y.
164753	do	McElwee	6	6	1	1907	McElwees Landing, Tenn.	Chattanooga, Tenn.
165287	do	McGee	7	7	1	1908	Crocketts Ferry, Tenn.	Do.
51376	Scow	McKinley	22	22	0	1900	Anacortes, Wash.	Port Townsend, Wash.
164942	Barge	McMurray	6	6	1	1912	Chilhowee, Tenn.	Chattanooga, Tenn.
163249	do	McNab	633	633	1	1906	St. Michael, Alaska.	St. Michael, Alaska.
51369	Canal boat	McNall Bros	104	99	1	1880	Tonawanda, N. Y.	Plattsburg, N. Y.
164291	Scow	McPherson No. 1	34	34	0	1910	Colby, Wash.	Seattle, Wash.
164369	Barge	Macon	179	179	1	1908	Brooklyn, N. Y.	New York, N. Y.
51395	do	Macy	176	168	1	1898	South Rondout, N. Y.	Do.
51412	do	Madeline	343	326	0	1901	Gildersleeve, Conn.	Do.

1 Formerly barge Simeon Watson.
 2 Formerly barge Henry H. Lee.
 3 Formerly barge Charles Hough.

4 Formerly barge W. H. Hall.
 5 Formerly barge Frances A. Hall.
 6 Formerly barge Thomas M. Pansors.

7 Formerly barge Dorothea.
 † Composite.

UNRIGGED MERCHANT VESSELS OF THE UNITED STATES Continued.

Official No.	Class.	Name of vessel.	Gross tonnage.	Net tonnage.	Crew.	When built.	Where built.	Home port (where permanent document issues)
51450	Barge	Madison	335	251	1	1902	Noank, Conn.	New York, N. Y.
51435	do	Mae	150	150	0	1862	Diamond Bluff, Wis.	Milwaukee, Wis.
163264	Scow	Magda	14	14	0	1907	West Beattle, Wash.	Port Townsend, Wash.
163596	Canal boat	Magdalena Miller	104	98	0	1868	Whitehall, N. Y.	Albany, N. Y.
162353	Barge	Maggie	49	49	0	1863	Kenmare, N. Dak.	Pembina, N. Dak.
163677	Scow	Maggie	79	79	0	1868	Camano, Wash.	Port Townsend, Wash.
164239	do	Maggie	50	50	0	1910	Petroit, Mich.	Detroit, Mich.
51173	Canal boat	Maggie Bergen	101	96	1	1888	West Troy, N. Y.	Plattsburg, N. Y.
51276	Barge	Maggie Donaldson	355	355	1	1896	Elkton, Md.	Philadelphia, Pa.
51453	do	Maggie Feeney	333	333	1	1902	Rondout, N. Y.	New York, N. Y.
162059	do	Maggie G. Luley	350	350	1	1903	do	do
51405	Canal boat	Maggie J. Brett	105	99	1	1901	Whitehall, N. Y.	Plattsburg, N. Y.
51259	Barge	Magnet	183	183	1	1893	Noank, Conn.	New York, N. Y.
51456	do	Magnolia	151	104	2	1903	Baltimore, Md.	Baltimore, Md.
164554	do	Maher Bros.	287	287	2	1911	Kingston, N. Y.	New York, N. Y.
51466	do	MAHONSON	229	220	1	1903	Camden, N. J.	Port Arthur, Tex.
51372	do	Maine	167	143	1	1900	Brooklyn, N. Y.	New York, N. Y.
51247	do	Majestic	285	285	1	1894	Gilderleeve, Conn.	do
51431	do	Majestic	317	161	1	1902	Noank, Conn.	do
162074	Dredge	Mazette	640	372	8	1905	Manitowoc, Wis.	Duluth, Minn.
163932	Barge	Malden	419	433	0	1902	Gilderleeve, Conn.	Hartford, Conn.
164068	do	Malden	425	396	1	1910	Tottenville, N. Y.	New York, N. Y.
51340	do	Malone	410	388	0	1899	Brooklyn, N. Y.	do
51301	Scow	Mame	5	5	0	1890	Anacortes, Wash.	Port Townsend, Wash.
163725	do	Maine	174	174	0	1908	New Haven, Conn.	New Haven, Conn.
164143	Barge	Maine Cavanaugh	372	372	1	1908	Kingston, N. Y.	New York, N. Y.
51338	do	Mamie	283	270	0	1899	Gilderleeve, Conn.	do
51351	do	Mamie Fahy	294	294	1	1899	Rondout, N. Y.	do
162311	do	Mamie & Frank	345	345	1	1904	do	do
164433	do	MANAGUA	177	177	1	1906	Camden, N. J.	do
51196	do	Manco	150	159	1	1889	Noank, Conn.	do
163136	Scow	Manette No. 1	9	9	0	1904	Manette, Wash.	Port Townsend, Wash.
163137	do	Manette No. 2	12	12	0	1904	Port Orchard, Wash.	do
51190	Barge	Manhattan	161	161	1	1889	Noank, Conn.	New York, N. Y.
51297	do	Manila	495	418	1	1898	do	do
165187	do	MANITOWOC	2,065	2,065	1	1913	Manitowoc, Wis.	Milwaukee, Wis.
164213	Canal boat	Manley D. Marshall	105	100	1	1901	Northumberland, N. Y.	Plattsburg, N. Y.
51155	do	Marcello Jordan	103	98	1	1885	Whitehall, N. Y.	do
51358	Barge	Marcellus	285	264	0	1900	Port Richmond, N. Y.	New York, N. Y.
50970	Scow	March	138	134	2	1874	Brooklyn, N. Y.	do
51330	do	March	104	104	1	1895	Tacoma, Wash.	Tacoma, Wash.
51139	Canal boat	Marla C. Currie	105	100	1	1881	Champlain, N. Y.	Plattsburg, N. Y.
67330	Scow	Marconi	175	175	3	1892	Duluth, Minn.	Duluth, Minn.
51438	Barge	MARCUS HOOK	299	299	2	1902	Elizabeth, N. J.	Philadelphia, Pa.
162629	do	Marcy	182	153	1	1905	Weehawken, N. J.	New York, N. Y.
51323	Dredge	MARGARET	338	338	3	1899	Philadelphia, Pa.	Philadelphia, Pa.
51436	Barge	Margaret	345	345	1	1902	Rondout, N. Y.	New York, N. Y.
162030	do	Margaret	384	368	0	1903	Gilderleeve, Conn.	do
162549	Canal boat	Margaret	104	99	1	1905	Rondout, N. Y.	Plattsburg, N. Y.
163239	Barge	Margaret	345	345	1	1907	Kingston, N. Y.	New York, N. Y.
163633	do	Margaret	406	406	0	1908	do	do
162529	Canal boat	Margaret Carbray	103	98	1	1904	Champlain, N. Y.	Plattsburg, N. Y.
163440	Barge	MARGARET DEMPSEY	618	618	2	1908	Philadelphia, Pa.	Philadelphia, Pa.
51421	do	Margaret Hart	300	300	0	1901	Rondout, N. Y.	New York, N. Y.
163171	Canal boat	Margaret Herbert	112	106	1	1885	Lockport, N. Y.	Plattsburg, N. Y.
162953	do	Margaret Hickey	112	112	1	1888	Buffalo, N. Y.	do
51400	Barge	Margaret Irving	264	252	1	1900	Perth Amboy, N. J.	New York, N. Y.
163394	do	Margaret Leach	399	399	1	1907	Kingston, N. Y.	do
164203	Canal boat	Margaret A. Hines	129	125	1	1910	Whitehall, N. Y.	Albany, N. Y.
51216	do	Margaret F. Hilgelo	104	99	1	1891	Champlain, N. Y.	Plattsburg, N. Y.
165327	do	Margaret M. Feeley	108	100	1	1913	Whitehall, N. Y.	Albany, N. Y.
163930	do	Margaret M. Graves	119	109	1	1908	Tonawanda, N. Y.	do
51446	Barge	Margaret T. Greer	322	322	1	1902	Sleightsburg, N. Y.	New York, N. Y.
92535	do	Margery	325	325	4	1893	Essex, Mass.	Marblehead, Mass.
162968	do	Margie Meyer	160	160	0	1898	South Rondout, N. Y.	New York, N. Y.
163926	Canal boat	Marguerite Egan	124	117	1	1909	Whitehall, N. Y.	Plattsburg, N. Y.
162990	Barge	Marguerite S. W.	207	207	1	1904	Kingston, N. Y.	New York, N. Y.
51305	do	Marla	153	153	1	1898	Port Richmond, N. Y.	do
51204	Canal boat	Marla Dagwell	110	104	1	1890	Schuylersville, N. Y.	Plattsburg, N. Y.
51334	Barge	Maria T.	182	142	1	1899	Brooklyn, N. Y.	New York, N. Y.
162426	do	Maria B. Harris	373	373	1	1905	do	do
51469	do	Marie Kelly	289	289	1	1903	Kingston, N. Y.	do
165498	Canal boat	Marie C. Hanley	108	100	1	1913	Whitehall, N. Y.	Albany, N. Y.
51366	Barge	Marietta	313	261	2	1900	Baltimore, Md.	Baltimore, Md.
164111	House boat	Marietta	28	28	2	1909	Alexandria Bay, N. Y.	Cape Vincent, N. Y.
51232	Barge	Marion	134	127	1	1893	Rondout, N. Y.	New York, N. Y.
51285	do	Marion	383	369	0	1898	Gilderleeve, Conn.	do
51316	do	Marion	178	165	1	1898	Tottenville, N. Y.	do
163871	Scow	Marion	273	273	0	1909	Stellacoom, Wash.	Port Townsend, Wash.
164275	Canal boat	Marion Hefern	106	99	1	1910	Rondout, N. Y.	Albany, N. Y.

1 Formerly scow No. 12.

UNRIGGED MERCHANT VESSELS OF THE UNITED STATES—Continued.

Official No.	Class.	Name of vessel.	Gross tonnage.	Net tonnage.	Crew.	When built.	Where built.	Home port (where permanent document issued).
164423	Barge	Marlon O.	301	304	1	1911	Brooklyn, N. Y.	New York, N. Y.
165051	Canal boat	Marlon O'Neill	101	99	1	1912	Rondout, N. Y.	Do.
51270	Barge	Marlon E. Hulley	204	204	1	1890	South Rondout, N. Y.	Do.
162172	do	Markatanna	140	140	4	1904	Clinton, Iowa	Chicago, Ill.
163749	do	Marlboro.	169	169	1	1903	Totenville, N. Y.	New York, N. Y.
51457	do	Marlin	365	365	1	1900	Elkton, Md.	Philadelphia, Pa.
51192	do	Marshall	223	223	1	1889	Rondout, N. Y.	New York, N. Y.
162438	Scow	Marlen	761	761	1	1905	Winslow, Wash.	St. Michael, Alaska.
51306	Barge	Martha	164	164	2	1883	Brooklyn, N. Y.	New York, N. Y.
51452	do	Martha Wood	315	315	1	1901	Rondout, N. Y.	Do.
51141	Canal boat	Martha A. Blglow	103	98	2	1882	Champlain, N. Y.	Burlington, Vt.
51137	do	Martha L. Schoolcraft	113	108	1	1881	Whitehall, N. Y.	Plattsburg, N. Y.
51318	do	Martin J. Mulqueen	118	112	1	1888	Whitehall, N. Y.	Do.
163340	Barge	Martin P. Horan	373	373	0	1907	Kingston, N. Y.	New York, N. Y.
162349	Scow	Marlin Gravel Co. No. 1	290	290	0	1904	Seattle, Wash.	Seattle, Wash.
50865	Barge	Marvin	274	261	1	1874	New Baltimore, N. Y.	New York, N. Y.
163300	Canal boat	Marvin H. Lear	100	95	1	1889	Buffalo, N. Y.	Plattsburg, N. Y.
51137	do	Mary	104	98	1	1886	Whitehall, N. Y.	Do.
51379	Barge	Mary	73	73	0	1898	Syracuse, N. Y.	Capo Vincent, N. Y.
201317	do	Mary Alma	113	113	2	1914	Cove, Tex.	Galveston, Tex.
163710	Scow	Mary Ann	99	99	0	1908	Bremerton, Wash.	Seattle, Wash.
164410	do	Mary Ann No. 2	111	111	0	1903	do	Do.
165021	do	Mary Ann No. 3	117	117	0	1912	Bremerton, Wash.	Do.
162398	Barge	Mary Augusta	310	310	1	1904	Eddyville, N. Y.	New York, N. Y.
163918	do	Mary B.	38	28	1	1908	Hancock Bridge, N. J.	Baltimore, Md.
163615	do	Mary Bernadine	408	397	2	1903	Kingston, N. Y.	New York, N. Y.
162106	do	Mary Bulger	281	281	1	1903	Rondout, N. Y.	Do.
163436	do	Mary Cornell	220	225	1	1907	Brooklyn, N. Y.	Do.
164145	Canal boat	Mary E.	104	99	1	1896	Tonawanda, N. Y.	Albany, N. Y.
163507	Barge	Mary Ereston	275	275	0	1907	Kingston, N. Y.	New York, N. Y.
51171	Canal boat	Mary Gaffney	104	99	1	1888	Whitehall, N. Y.	Plattsburg, N. Y.
162825	do	Mary Giff	104	98	1	1906	Watervliet, N. Y.	Albany, N. Y.
163545	Barge	Mary H.	410	410	0	1928	South Rondout, N. Y.	New York, N. Y.
165046	do	Mary K.	270	270	0	1909	Kingston, N. Y.	Do.
51144	Canal boat	Mary Lenahan	109	104	1	1881	Orwell, Vt.	Plattsburg, N. Y.
161989	do	Mary Malla	120	113	1	1910	Whitehall, N. Y.	Albany, N. Y.
162626	Barge	Mary Mason	243	243	1	1892	Port Richmond, N. Y.	New York, N. Y.
51406	do	Mary McAndrew	301	301	1	1901	Sleightsburg, N. Y.	Do.
51415	do	Mary Monk	322	322	1	1900	do	Do.
163645	do	Mary No. 2	7	7	0	1905	Clarington, Ohio	Wheeling, W. Va.
51407	do	Mary Quigley	301	301	1	1900	West New Brighton, N. Y.	New York, N. Y.
163375	Canal boat	Mary A. Deegan	105	98	1	1913	Rondout, N. Y.	Albany, N. Y.
164851	do	Mary A. Fee	127	121	1	1912	Whitehall, N. Y.	Plattsburg, N. Y.
162450	Barge	Mary A. Hooper	313	282	3	1905	Pocomoke City, Md.	Wilmington, Del.
51174	Canal boat	Mary A. Kenney	102	97	1	1888	Whitehall, N. Y.	Plattsburg, N. Y.
51115	do	Mary A. Roberts	116	110	1	1880	Champlain, N. Y.	Albany, N. Y.
51133	do	Mary A. Stafford	122	118	1	1881	Fort Ann, N. Y.	Plattsburg, N. Y.
164925	Barge	Mary B. King	229	229	1	1901	Grassy Point, N. Y.	New York, N. Y.
90743	do	Mary B. Rogers	92	87	0	1875	Phillpsburg, Me.	New London, Conn.
51339	do	Mary C. McNally	379	379	1	1897	Elkton, Md.	Philadelphia, Pa.
51206	Canal boat	Mary C. Wight	117	112	1	1885	West Troy, N. Y.	Plattsburg, N. Y.
163416	Barge	Mary E. Creighton	380	380	0	1908	Kingston, N. Y.	New York, N. Y.
162051	Canal boat	Mary E. Ward	103	98	1	1902	Whitehall, N. Y.	Do.
162566	Barge	Mary F. Flannery	374	374	1	1905	Rondout, N. Y.	Do.
51449	do	Mary F. Hughes	295	295	0	1901	do	Do.
163215	Canal boat	Mary J. De Long	104	99	1	1889	North Bay, N. Y.	Plattsburg, N. Y.
162215	do	Mary J. Oliver	101	96	1	1904	Champlain, N. Y.	Do.
163640	do	Mary J. Sparks	107	99	1	1879	Buffalo, N. Y.	Albany, N. Y.
163147	do	Mary J. Wood	105	99	1	1902	Northumberland, N. Y.	Do.
163523	do	Mary M. Richard	104	99	1	1908	Watervliet, N. Y.	Do.
165625	Barge	Mary S. Cox	137	137	0	1909	Wilmington, Del.	Philadelphia, Pa.
90630	do	Mary S. Bradshaw	379	311	2	1874	Philadelphia, Pa.	Do.
163291	do	Mary V. Costello	247	247	1	1904	West New Brighton, N. Y.	Perth Amboy, N. J.
163356	do	Mary Ellen Wood	393	393	1	1907	Kingston, N. Y.	New York, N. Y.
51462	do	Maryland	361	361	3	1899	Elkton, Md.	Baltimore, Md.
162523	Scow	Marysville	12	12	0	1905	Marysville, Wash.	Port Townsend, Wash.
164432	Barge	MASAYA	177	177	1	1906	Camden, N. J.	New York, N. Y.
51240	do	Mascot	179	179	1	1893	Noank, Conn.	Do.
165145	Dredge	Mascot	354	334	12	1879	Baltimore, Md.	Do.
165546	do	Mascot	98	63	3	1909	Eastport, N. Y.	Patchogue, N. Y.
164170	Canal boat	Master Workman	95	90	1	1891	Tonawanda, N. Y.	Plattsburg, N. Y.
51388	Barge	Matildo	194	187	1	1900	Wilmington, Del.	Philadelphia, Pa.
162405	do	Matilde R.	219	219	1	1904	Rondout, N. Y.	New York, N. Y.
51168	Canal boat	Mattie V. Buell	100	95	1	1888	Whitehall, N. Y.	Plattsburg, N. Y.
58063	Barge	Matilda C. Monk	272	272	1	1895	Port Richmond, N. Y.	New York, N. Y.
67486	do	Mattapony	363	363	1	1900	Elkton, Md.	Philadelphia, Pa.
51166	Canal boat	Mattie	100	95	1	1888	Whitehall, N. Y.	Albany, N. Y.
164279	do	Mattie & Walter	119	113	1	1890	Ithaca, N. Y.	Plattsburg, N. Y.
51250	Scow	Mattie and Willie	232	232	0	1893	Rondout, N. Y.	New York, N. Y.

1 Formerly canal boat Addlo Hadcock.

2 Formerly barge Stella O'Callaghan.

3 Formerly barge Now Then.

† Rebuilt 1910.

UNRIGGED MERCHANT VESSELS OF THE UNITED STATES—Continued.

Official No.	Class.	Name of vessel.	Gross tonnage.	Net tonnage.	Crew.	When built.	Where built.	Home port (where permanent document issued)
163446	Barge	Match Chunk	529	501	2	1908	Noank, Conn.	New York, N. Y.
51249	Canal boat	Maud	103	98	1	1880	North Bay, N. Y.	Plattsburg, N. Y.
51289	Scow	Maud	13	13	0	1897	Blaine, Wash.	Port Townsend, Wash.
164971	do	Maud	116	116	0	1912	Anacortes, Wash.	Seattle, Wash.
51161	Canal boat	Maud S.	99	94	1	1884	Whitehall, N. Y.	Plattsburg, N. Y.
51448	Scow	Maud S.	44	44	0	1901	Anacortes, Wash.	Port Townsend, Wash.
163365	Barge	Mauratania	476	476	1	1907	Perth Amboy, N. J.	New York, N. Y.
162627	do	Maurice R.	389	389	0	1905	Rondout, N. Y.	Do.
51442	do	Maurice Woods	323	323	1	1901	do	Do.
164635	do	Maxey	6	6	0	1910	Knoxville, Tenn.	Chattanooga, Tenn.
51430	do	Maxlin	365	187	1	1902	Noank, Conn.	New York, N. Y.
51294	Scow	May	5	5	0	1897	Blaine, Wash.	Seattle, Wash.
163437	Barge	May	153	153	2	1907	Brooklyn, N. Y.	New York, N. Y.
164387	Scow	May	7	7	0	1911	Seattle, Wash.	Port Townsend, Wash.
164551	Barge	May	25	25	1	1910	Hurlington, Iowa	Hurlington, Iowa
164879	House boat	May	34	34	2	1911	St. Lawrence Park, N. Y.	Capo Vincent, N. Y.
164894	Scow	May	6	6	0	1912	Padilla, Wash.	Port Townsend, Wash.
162513	Canal boat	May Egan	135	128	1	1905	Whitehall, N. Y.	Albany, N. Y.
51378	do	May and Annie	106	101	1	1891	do	Newark, N. J.
51324	Scow	May No. 1	13	13	0	1896	Whatcom, Wash.	Seattle, Wash.
51290	do	Mayflower	13	13	0	1897	Blaine, Wash.	Port Townsend, Wash.
165685	House boat	Mayflower	37	37	2	1914	Tyrone, Ky.	Louisville, Ky.
163542	Barge	May Flower	49	49	2	1903	Evansville, Ind.	Evansville, Ind.
162339	Scow	Mead No. 1	265	265	0	1904	Tacoma, Wash.	Tacoma, Wash.
163261	do	Mead No. 2	255	255	0	1907	do	Do.
51441	Barge	Mechanic	313	229	1	1902	Noank, Conn.	New York, N. Y.
51224	do	Medina	222	210	1	1892	Elkton, Md.	Philadelphia, Pa.
164079	do	Medina	428	395	1	1910	Tottenville, N. Y.	New York, N. Y.
165671	Canal boat	Melinda Reilly	104	93	1	1914	Waterford, N. Y.	Albany, N. Y.
164828	Scow	Melozl	61	61	0	1912	Seattle, Wash.	Seattle, Wash.
51362	Barge	Memphis	210	142	1	1900	Noank, Conn.	New York, N. Y.
162032	do	Memphis	412	390	1	1903	Brooklyn, N. Y.	Do.
162644	Scow	Menasha	203	203	0	1905	Everett, Wash.	Port Townsend, Wash.
51331	Barge	Menominee	129	129	0	1889	West Superior, Wis.	Duluth, Minn.
51433	do	Merchant	304	217	1	1902	Noank, Conn.	New York, N. Y.
51275	do	Mercury	337	337	1	1897	Elkton, Md.	Philadelphia, Pa.
51227	do	Messenger	177	177	1	1892	Noank, Conn.	New York, N. Y.
163531	do	Messenger	410	410	1	1908	Perth Amboy, N. J.	Do.
162022	Scow	Metlakahltan	13	13	0	1903	Metlakahltan, Alaska	Ketchikan, Alaska.
51194	Barge	Metropolis	160	160	1	1889	Noank, Conn.	New York, N. Y.
51191	do	Metropolitan	380	367	1	1889	do	Do.
51221	do	Mexico	223	223	1	1889	Orange, Tex.	Port Arthur, Tex.
51357	do	Mexico	288	267	0	1900	Port Richmond, N. Y.	New York, N. Y.
51366	do	Mexico	153	129	1	1900	Brooklyn, N. Y.	Do.
163292	do	Miami	191	191	1	1907	Kingston, N. Y.	Do.
163396	do	MICHAEL DEMPSEY	522	522	1	1907	Camden, N. J.	Philadelphia, Pa.
164699	do	Michael Francis	382	382	1	1911	Kingston, N. Y.	New York, N. Y.
51461	do	Michael Henry	314	314	1	1901	Rondout, N. Y.	Do.
51396	do	Michael Hollerin	291	248	1	1900	Perth Amboy, N. J.	Do.
163573	Canal boat	Michael Rickert	107	101	1	1895	Tonawanda, N. Y.	Plattsburg, N. Y.
164141	do	Michael E. Finnican	106	99	1	1910	Rondout, N. Y.	Do.
165010	do	Michael E. Nash	96	91	1	1901	Tonawanda, N. Y.	Do.
51164	do	Michael F. Joy	101	96	1	1887	Whitehall, N. Y.	Do.
165343	do	Michael J. Tucker	111	104	1	1907	do	Albany, N. Y.
51464	do	Michael W. Waters	103	97	1	1903	do	Do.
91830	Barge	Michigan	71	71	0	1885	Portland, Ore.	Port Townsend, Wash.
164486	Scow	Microbe	5	5	0	1911	Seattle, Wash.	Seattle, Wash.
51201	Barge	Midas	149	149	1	1890	Noank, Conn.	New York, N. Y.
51410	Scow	Middaugh	158	158	0	1901	Stellacoom, Wash.	Seattle, Wash.
163518	Scow	Middlesex	74	74	2	1896	Perth Amboy, N. J.	Perth Amboy, N. J.
92320	Barge	Midget	67	67	2	1891	Leclaire, Iowa	Chicago, Ill.
164980	House boat	Midget	12	12	1	1911	Alexandria Bay, N. Y.	Capo Vincent, N. Y.
165387	Scow	Miffin	150	141	0	1900	South Rondout, N. Y.	Perth Amboy, N. J.
162498	do	Mike Dohearty	728	726	1	1899	Sturgeon Bay, Wis.	Milwaukee, Wis.
162275	do	Mike Martin	30	30	0	1904	Loring, Alaska	Ketchikan, Alaska.
51459	Barge	Mildred	282	282	0	1901	Sleightsburg, N. Y.	New York, N. Y.
163624	Scow	Mildred	223	223	1	1908	Perth Amboy, N. J.	Do.
165265	Barge	Mildred	446	416	1	1913	Kingston, N. Y.	Do.
164325	do	Mildred McNally	494	494	2	1910	Elkton, Md.	Philadelphia, Pa.
165374	do	Miller	8	8	1	1902	Millers Ferry, Tenn.	Chattanooga, Tenn.
162090	do	Milford	209	189	1	1903	Brooklyn, N. Y.	New York, N. Y.
51198	do	Millie	153	146	1	1889	do	Do.
163263	do	Millwood	215	190	1	1907	Tottenville, N. Y.	Do.
162199	do	Milo Mead	115	113	1	1904	City Island, N. Y.	Bridgeport, Conn.
51195	do	Milton	162	162	1	1889	Noank, Conn.	New York, N. Y.
51342	do	Milton	290	268	0	1899	Port Richmond, N. Y.	Do.
51307	do	Milwaukee	169	169	1	1898	Brooklyn, N. Y.	Do.
164985	Scow	MILWAUKEE No. 22	762	762	2	1912	Cleveland, Ohio	Milwaukee, Wis.
51288	Barge	Minerva	25	25	0	1898	Ballard, Wash.	Port Townsend, Wash.
163145	do	Minerva	222	222	1	1907	Brooklyn, N. Y.	New York, N. Y.
51287	do	Mink	539	539	0	1898	San Francisco, Cal.	St. Michael, Alaska.
164260	Scow	Mink	11	11	0	1910	Quadra, Alaska	Port Townsend, Wash.

UNRIGGED MERCHANT VESSELS OF THE UNITED STATES—Continued.

Official No.	Class.	Name of vessel.	Gross tonnage.	Net tonnage.	Crew.	When built.	Where built.	Home port (where permanent document issues).
51371	Barge	Minneapolis	192	123	1	1900	Noank, Conn.	New York, N. Y.
51238	do	Minilo	155	147	1	1887	Brooklyn, N. Y.	Do.
162152	do	Minnie D. Kennelly	371	371	1	1904	do	Do.
162277	do	Minnie T. Robinson	266	262	2	1904	Pocomoke City, Md.	Seaford, Del.
163276	do	Minea	168	141	1	1907	Tottenville, N. Y.	New York, N. Y.
165391	Canal boat	Miriam A. Moorhead	162	96	1	1890	Buffalo, N. Y.	Albany, N. Y.
51208	do	Miss George	143	136	1	1890	do	Buffalo, N. Y.
51197	Barge	Mission	160	160	1	1889	Noank, Conn.	New York, N. Y.
164516	do	Mis(s)ippi	315	315	8	1911	Lake City, Minn.	St. Paul, Minn.
164645	do	Mizzo	550	550	1	1911	St. Michael, Alaska	St. Michael, Alaska.
162274	Scow	Mr. Dooley	30	30	0	1904	Loring, Alaska	Ketchikan, Alaska.
162992	Barge	Mobilio	201	201	1	1906	Brooklyn, N. Y.	New York, N. Y.
162624	do	Mobjack	426	426	1	1905	Elkton, Md.	Philadelphia, Pa.
165512	do	Mocasin	473	473	1	1913	do	Do.
51330	do	Mocha	123	84	1	1898	Eddyville, N. Y.	New York, N. Y.
51402	do	Megul	318	284	0	1901	Weehawken, N. J.	Do.
51281	do	Mohawk	180	164	1	1897	Noank, Conn.	Do.
51336	do	Mohawk	414	391	0	1899	Brooklyn, N. Y.	Do.
164610	do	Mohawk	466	466	1	1911	Elkton, Md.	Philadelphia, Pa.
163625	do	Mohawk Barge No. 1	13	13	4	1906	Terre Haute, Ind.	Evansville, Ind.
51282	do	Mohegan	178	162	1	1897	Noank, Conn.	New York, N. Y.
51468	Scow	Mollie	18	18	0	1903	Whatcom, Wash.	Port Townsend, Wash.
162794	Barge	Mollie	286	286	1	1898	Brooklyn, N. Y.	New York, N. Y.
162985	Scow	Mollie	12	12	0	1906	Tacoma, Wash.	Tacoma, Wash.
51418	Canal boat	Mollie B.	94	90	1	1901	Champlain, N. Y.	Plattsburg, N. Y.
51292	do	Mollie Barton	151	151	1	1893	Watervliet, N. Y.	New York, N. Y.
164544	Barge	Mollie Weston	369	341	3	1912	Seaford, Del.	Seaford, Del.
163242	Canal boat	Mollie J. Boles	103	98	1	1907	Whitehall, N. Y.	New York, N. Y.
51251	Barge	Monarch	675	655	8	1895	Brooklyn, N. Y.	Do.
51272	Canal boat	Monarch	133	133	1	1880	Whitehall, N. Y.	Plattsburg, N. Y.
50687	Barge	Monitor	120	114	2	1871	Brooklyn, N. Y.	New York, N. Y.
164356	House boat	Monitor	12	12	1	1911	Alexandria Bay, N. Y.	Cape Vincent, N. Y.
164996	Barge	Monk	265	265	1	1912	Kingston, N. Y.	New York, N. Y.
165619	do	Monk Bros.	378	378	0	1913	do	Do.
162642	do	Monocacy	150	150	1	1905	Port Richmond, N. Y.	Baltimore, Md.
165206	do	Monocacy	466	466	1	1913	Chesapeake City, Md.	Philadelphia, Pa.
51460	do	Monongahela	235	184	2	1903	Baltimore, Md.	Baltimore, Md.
51451	do	Monro	335	251	1	1902	Noank, Conn.	New York, N. Y.
162759	Scow	MONROE DOCTRINE	446	446	0	1897	Buffalo, N. Y.	Buffalo, N. Y.
51398	Barge	Monrovia	144	136	2	1901	Port Richmond, N. Y.	Baltimore, Md.
162562	Canal boat	Montana	136	136	1	1890	Buffalo, N. Y.	New York, N. Y.
162692	Barge	Montana	151	104	1	1906	Baltimore, Md.	Baltimore, Md.
162796	do	Montana	922	922	1	1906	Winslow, Wash.	St. Michael, Alaska.
51363	do	Montauk	192	170	1	1900	Noank, Conn.	New York, N. Y.
165396	do	Monterey	229	229	1	1913	Brooklyn, N. Y.	Do.
51165	do	Montrose	202	185	0	1887	Elizabeth, N. J.	Do.
163566	Canal boat	Monty Bros.	103	97	0	1904	Northumberland, N. Y.	Albany, N. Y.
51422	Barge	Moody Lee	163	163	2	1900	Brooklyn, N. Y.	New York, N. Y.
164723	do	Mooy	175	175	0	1910	Ambridge, Pa.	Fort Arthur, Tex.
51263	do	Moonlight	283	283	0	1893	South Rondout, N. Y.	New York, N. Y.
164810	do	Moonlight	14	14	1	1912	Charleston, W. Va.	Wheeling, W. Va.
163152	Scow	Moose	875	875	0	1907	Winslow, Wash.	Eagle, Alaska.
51393	do	Moran No. 1	33	33	0	1900	Seattle, Wash.	Seattle, Wash.
165091	Barge	Moran No. 4	211	211	0	1900	Brooklyn, N. Y.	New York, N. Y.
165075	do	Moran No. 8	206	206	0	1906	do	Brooklyn, N. Y.
165090	do	Moran No. 12	208	208	0	1906	do	New York, N. Y.
165082	do	Moran No. 14	218	218	0	1901	do	Do.
51193	do	Morgan	383	372	1	1889	Noank, Conn.	Do.
51389	do	Morgan	200	200	1	1883	Camden, N. J.	Do.
164345	do	Morgan City	507	507	1	1908	Perth Amboy, N. J.	Do.
51184	Canal boat	Morgan L. Holmes	104	99	1	1888	Northumberland, N. Y.	Albany, N. Y.
164691	Barge	Morganton	6	6	1	1911	Morganton, Tenn.	Chattanooga, Tenn.
51202	do	Morna	160	160	1	1890	Noank, Conn.	New York, N. Y.
51380	do	Morning Star	214	214	1	1900	South Rondout, N. Y.	Do.
163326	do	Morning Star	178	178	1	1907	Brooklyn, N. Y.	Do.
51370	Canal boat	Morris Shean	104	97	1	1887	Middleport, N. Y.	Albany, N. Y.
165443	Scow	Morse Bros. No. 1	20	20	1	1913	Bath, Me.	Bath, Me.
165486	do	Morse Bros. No. 2	21	21	1	1913	do	Do.
163266	Barge	Morton	141	141	0	1907	Tottenville, N. Y.	New York, N. Y.
51138	Canal boat	Moses Davis	116	110	1	1881	Champlain, N. Y.	Albany, N. Y.
51355	Barge	Mott Haven	105	89	0	1900	Weehawken, N. J.	New York, N. Y.
164372	Scow	Mt. Vernon	115	115	0	1911	Seattle, Wash.	Seattle, Wash.
164485	do	Mousquillo	5	5	0	1911	do	Do.
165423	do	Mox	25	25	0	1912	do	Do.
164111	do	Mukhik	26	26	0	1911	do	Do.
162739	Canal boat	Munger Bros.	115	109	1	1893	Orwell, Vt.	Albany, N. Y.
51381	Barge	Munson	210	142	1	1900	Noank, Conn.	New York, N. Y.
163995	Scow	Munson	31	31	1	1910	Shelton, Wash.	Tacoma, Wash.

1 Formerly barge Tloga.

UNRIGGED MERCHANT VESSELS OF THE UNITED STATES—Continued.

Official No.	Class.	Name of vessel.	Gross tonnage.	Net tonnage.	Crew.	When built.	Where built.	Home port (where permanent document issued).
165118	Barge	Munlon	436	410	1	1912	Mariner Harbor, N. Y.	New York, N. Y.
163779	Scow	MUNSTER	316	316	1	1909	Ecorse, Mich.	Buffalo, N. Y.
163126	Canal boat	Murphy Boys	102	97	1	1907	Whitehall, N. Y.	Plattsburg, N. Y.
165289	Scow	Muskrat	241	214	1	1913	Seattle, Wash.	St. Michael, Alaska.
164475	do	Mutt	20	20	0	1911	do	Seattle, Wash.
51294	Barge	Mutual	149	149	2	1887	Brooklyn, N. Y.	New York, N. Y.
162434	Scow	MUTUAL	441	441	1	1905	Buffalo, N. Y.	Buffalo, N. Y.
165588	House boat	My Home	20	20	0	1911	Norfolk, Va.	Norfolk, Va.
51445	Barge	Myra	233	219	0	1902	Gilderleeve, Conn.	Hartford, Conn.
165510	Scow	Myra C. Dobbins	15	8	1	1913	Bath, Me.	Bath, Me.
164281	Canal boat	Myron P. Bush	111	106	1	1893	Buffalo, N. Y.	Plattsburg, N. Y.
51291	Scow	Myrtle	13	13	0	1897	Blaine, Wash.	Port Townsend, Wash.
53197	Barge	Myrtle II	48	48	0	1901	Nome, Alaska	Nome, Alaska.
51228	do	Mystic	177	177	1	1892	Noank, Conn.	New York, N. Y.
51298	Scow	Mystic	10	10	0	1897	Blaine, Wash.	Port Townsend, Wash.
N.								
163492	Scow	N 1	90	90	2	1884	Racine, Wis.	Duluth, Minn.
163489	do	N 2	84	84	2	1883	do	Do.
163490	do	N 3	175	175	2	1892	Millwaukee, Wis.	Do.
163491	do	N 4	192	192	2	1894	do	Do.
67483	Canal boat	N. Goodrow	104	97	1	1901	Watervliet, N. Y.	Albany, N. Y.
163193	do	N. Osterhoudt	101	96	1	1890	Buffalo, N. Y.	Plattsburg, N. Y.
67433	do	N. F. Smith	151	151	1	1899	Whitehall, N. Y.	Rouses Point, N. Y.
162575	do	N. H. Wood	105	98	1	1903	Northumberland, N. Y.	Albany, N. Y.
130728	Scow	N. T. Hanson	30	22	1	1896	Woolwich, Me.	Trenton, N. J.
164888	Barge	N. A. D. Co. No. 7	254	254	1	1912	Lockport, La.	Brashear, La.
164889	do	N. A. D. Co. No. 8	254	254	1	1912	do	Do.
165061	do	N. A. D. Co. No. 11	366	366	1	1912	Lockmoor, La.	Morgan City, La.
67168	Scow	N. E. T. Co. No. 1	194	185	1	1881	New Haven, Conn.	New Haven, Conn.
67170	do	N. E. T. Co. No. 3	194	185	1	1881	do	Do.
67172	do	N. E. T. Co. No. 5	194	185	1	1881	do	Do.
67174	do	N. E. T. Co. No. 7	194	185	1	1881	do	Do.
67176	do	N. E. T. Co. No. 9	197	189	1	1881	do	Do.
67178	do	N. E. T. Co. No. 11	197	189	1	1881	do	Do.
67179	do	N. E. T. Co. No. 12	197	189	1	1881	do	Do.
67180	do	N. E. T. Co. No. 13	197	189	0	1881	do	Do.
67181	do	N. E. T. Co. No. 14	197	189	1	1881	do	Do.
67182	do	N. E. T. Co. No. 15	197	189	1	1881	do	Do.
67199	do	N. E. T. Co. No. 32	197	189	0	1881	do	Do.
67200	do	N. E. T. Co. No. 33	197	189	1	1881	do	Do.
67201	do	N. E. T. Co. No. 34	197	189	1	1881	do	Do.
67202	do	N. E. T. Co. No. 35	197	189	1	1881	do	Do.
67205	do	N. E. T. Co. No. 38	197	189	1	1881	do	Do.
67206	do	N. E. T. Co. No. 39	197	189	1	1881	do	Do.
67207	do	N. E. T. Co. No. 40	197	189	1	1882	do	Do.
67210	do	N. E. T. Co. No. 43	197	189	1	1881	do	Do.
67211	do	N. E. T. Co. No. 44	197	189	1	1881	do	Do.
67212	do	N. E. T. Co. No. 45	197	189	1	1881	do	Do.
67236	do	N. E. T. Co. No. 63	197	189	1	1832	do	Do.
67237	do	N. E. T. Co. No. 64	197	189	1	1882	do	Do.
164661	do	N. L. J. T. Co. No. 1	57	57	0	1911	Seattle, Wash.	Seattle, Wash.
164609	do	N. O. Co. No. 1	7	7	0	1911	Olympia, Wash.	Tacoma, Wash.
164610	do	N. O. Co. No. 2	6	6	0	1911	do	Do.
164026	do	N. P. T. Co. No. 1	60	60	0	1910	Colby, Wash.	Seattle, Wash.
162913	do	N. P. and C. S. Co. No. 1	7	7	0	1902	Blaine, Wash.	Port Townsend, Wash.
162914	do	N. P. and C. S. Co. No. 2	14	14	0	1902	do	Do.
2913	Barge	N. Y. P. & N. R. R. BARGE No. 2	1,257	1,174	6	1906	Sparrow Point, Md.	Philadelphia, Pa.
662944	do	N. Y. P. & N. R. R. BARGE No. 4	1,257	1,174	5	1906	do	Do.
67390	do	N. Y. P. & N. R. R. BARGE No. 5	1,671	1,671	7	1897	Elizabeth, N. J.	Do.
67435	do	N. Y. P. & N. R. R. BARGE No. 8	1,255	1,173	5	1901	Sparrow Point, Md.	Do.
67490	do	N. Y. P. & N. R. R. BARGE No. 9	1,423	1,336	9	1903	Wilmington, Del.	Do.
163088	do	N. Y. P. & N. R. R. BARGE No. 10	1,423	1,336	5	1903	do	Do.
162445	do	N. Y. P. & N. R. R. BARGE No. 14	1,467	1,377	5	1905	Camden, N. J.	Do.
163836	do	N. Y. P. & N. R. R. BARGE No. 16	1,288	1,288	4	1909	do	Do.
164044	do	N. Y. P. & N. R. R. BARGE No. 17	1,288	1,288	4	1910	do	Do.
165641	do	N. Y. P. & N. R. R. BARGE No. 18	1,505	1,458	4	1914	do	Do.
163951	do	N. Y. S. U. Co. No. 25	278	278	1	1909	South Rondout, N. Y.	New York, N. Y.
163952	do	N. Y. S. U. Co. No. 26	278	278	1	1909	do	Do.
67398	do	N. & C. 8	126	85	2	1891	Berkley, Va.	Norfolk, Va.
164017	House boat	Nahma	102	102	2	1903	Rockport, Ontario	New York, N. Y.
130912	do	Najmo	101	101	1	1901	Islip, N. Y.	Do.
162023	Scow	Nakut	15	15	0	1903	Wales Island, Alaska	Ketchikan, Alaska.
164247	Barge	Nance	6	6	1	1907	Nance Ferry, Tenn.	Chattanooga, Tenn.
162738	Scow	Nancy	34	34	0	1906	Anacortes, Wash.	Port Townsend, Wash.
165230	Barge	Nancy Hall	16	16	1	1913	Gloucester, N. C.	Beaufort, N. C.

1 Formerly barge No. 9.

3 Formerly barge N. Y. P. & N. Barge No. 10.

6 Formerly British house boat Nahma.

UNRIGGED MERCHANT VESSELS OF THE UNITED STATES—Continued.

Official No.	Class.	Name of vessel.	Gross tonnage.	Net tonnage.	Crew.	When built.	Where built.	Home port (where permanent document issued).
51271	Barge	Nanjemoy	300	300	1	11895	Elkton, Md.	Philadelphia, Pa.
48627	do.	Nansemond	361	361	1	11895	do.	Do.
67452	do.	Napoleon	423	423	9	1901	Duluth, Minn.	Duluth, Minn.
67474	Canal boat	Napoleon Gamache	102	97	1	1901	Champlain, N. Y.	Rouses Point, N. Y.
164974	Barge	Nassau	477	477	1	1912	Elkton, Md.	Philadelphia, Pa.
164454	Canal boat	Nat Carswell	104	98	1	1905	Watervliet, N. Y.	Albany, N. Y.
130248	Barge	Nathan Lawrence	652	615	6	1883	Bath, Me.	Wilmington, Del.
162463	do.	Natrona	423	423	1	1905	Wilmington, Del.	Philadelphia, Pa.
67432	do.	Navy Illus.	454	454	0	1900	Rondout, N. Y.	New York, N. Y.
165128	Scow	Neah I.	23	23	0	1912	Port Angeles, Wash.	Port Angeles, Wash.
165129	do.	Neah II.	23	23	0	1912	do.	Do.
67487	Barge	Ned Irish	288	288	1	1903	West New Brighton, N. Y.	New York, N. Y.
162643	do.	Noemth	205	205	0	1905	Kvoret, Wash.	Port Townsend, Wash.
67315	Canal boat	Nolsons and Palmer	128	122	1	1895	Whitehall, N. Y.	Plattsburg, N. Y.
67409	Barge	Nellie	7	7	2	1899	Alexandria Bay, N. Y.	Cape Vincent, N. Y.
162597	do.	Nellie C.	37	37	0	1895	River Rouge, Mich.	Detroit, Mich.
163241	Canal boat	Nellie Maher	100	95	1	1887	Durhamville, N. Y.	Plattsburg, N. Y.
162220	do.	Nellie No. 1.	102	97	1	1898	Whitehall, N. Y.	Albany, N. Y.
67429	Scow	Nellie No. 2.	10	10	0	1900	Anacortes, Wash.	Port Townsend, Wash.
164819	do.	Nellie O'Boyle	15	15	0	1912	do.	Do.
67405	Barge	Nellie T.	298	298	1	1898	Eddyville, N. Y.	New York, N. Y.
162823	do.	Nellie T.	255	255	1	1904	Kingston, N. Y.	Do.
164168	do.	Nelson	420	394	1	1910	Tottenville, N. Y.	Do.
67334	do.	Nelson Zabriakie	271	271	0	1893	Rondout, N. Y.	Do.
164698	Dredge	NELSON Z. GRAVES	705	507	14	1911	Sparrow Point, Md.	Somers Point, N. J.
67391	Barge	Neptune	352	352	1	1898	Elkton, Md.	Philadelphia, Pa.
165692	do.	Neptune	38	38	1	1913	Alexandria Bay, N. Y.	Cape Vincent, N. Y.
162161	Scow	Neptune No. 1	60	60	0	1904	Seattle, Wash.	Port Townsend, Wash.
164843	do.	Neptune No. 2	14	14	0	1912	do.	Do.
163271	Barge	Nereus	217	217	1	1907	Brooklya, N. Y.	New York, N. Y.
165408	Scow	Nero	11	11	0	1913	Ketchikan, Alaska	Ketchikan, Alaska.
67493	do.	NESTIANOCK	229	229	1	1903	Camden, N. J.	Port Arthur, Tex.
67253	Canal boat	Nettie	102	97	1	1884	Whitehall, N. Y.	Plattsburg, N. Y.
162310	do.	Nettie Cahill	103	97	1	1903	do.	Albany, N. Y.
67463	Scow	Neuse	18	18	0	1901	Anacortes, Wash.	Port Townsend, Wash.
163803	Barge	Newark	464	464	1	1909	Elkton, Md.	Philadelphia, Pa.
67409	do.	Newark	313	261	2	1900	Baltimore, Md.	Baltimore, Md.
67412	do.	Newark	112	96	0	1900	Brooklyn, N. Y.	New York, N. Y.
163631	do.	Newark	191	191	1	1890	New York, N. Y.	Baltimore, Md.
165117	do.	Newark	265	265	1	1904	South Rondout, N. Y.	New York, N. Y.
165506	do.	Newburgh	443	411	1	1913	Mariner Harbor, N. Y.	Do.
67416	do.	New Castle	145	127	4	1900	Keenebunk, Me.	Portsmouth, N. H.
163050	do.	New Haven	272	272	7	1877	Rondout, N. Y.	New York, N. Y.
65063	do.	New Jersey	1,347	1,177	7	1877	Barrow, England	Ferth Amboy, N. J.
130671	do.	New Light	31	29	2	1894	Beaufort, N. C.	Burlington, N. J.
162773	do.	Newman	17	17	2	1906	Cape Vincent, N. Y.	Cape Vincent, N. Y.
67296	do.	New Market	121	115	3	1892	Keenebunk, Me.	Portsmouth, N. H.
67413	do.	Newport	112	96	0	1900	Brooklyn, N. Y.	New York, N. Y.
163290	do.	Newport	175	162	1	1907	Port Jefferson, N. Y.	Do.
165266	do.	Newport	472	472	1	1913	Tottenville, N. Y.	Do.
67489	do.	Newport News	157	157	1	1899	do.	Do.
67280	do.	New York	215	192	0	1890	Brooklyn, N. Y.	Do.
67380	do.	New York	450	450	0	1898	Unalaska, Alaska	St. Michael, Alaska.
67415	Canal boat	New York	97	92	1	1900	Whitehall, N. Y.	Plattsburg, N. Y.
164781	Barge	New York Dock Company No. 21	451	451	0	1912	Port Richmond, N. Y.	New York, N. Y.
164804	do.	New York Dock Company No. 22	226	226	1	1912	do.	Do.
165192	do.	New York Dock Railway No. 26	442	442	1	1913	Mariner Harbor, N. Y.	Do.
165217	do.	New York Dock Railway No. 27	441	441	0	1913	do.	Do.
165220	do.	New York Dock Railway No. 28	448	418	1	1913	do.	Do.
165249	do.	New York Dock Railway No. 29	436	436	1	1913	do.	Do.
165218	do.	New York Dock Railway No. 30	214	214	1	1913	do.	Do.
165006	do.	New York Dock Terminal No. 23	453	453	0	1912	Port Richmond, N. Y.	Do.
165020	do.	New York Dock Terminal No. 24	466	466	0	1912	do.	Do.
165037	do.	New York Dock Co. Terminal No. 25	447	447	0	1912	do.	Do.
162271	Scow	Niagara	12	12	0	1904	Anacortes, Wash.	Tacoma, Wash.
162991	Barge	Niagara	346	298	1	1906	Weehawken, N. J.	New York, N. Y.
163352	do.	Niagara	279	256	5	1906	Buffalo, N. Y.	Buffalo, N. Y.
165064	do.	Niagara	466	466	1	1912	Chesapeake City, Md.	Philadelphia, Pa.
165231	Dredge	NIAGARA	827	827	11	1913	Manitowoc, Wis.	Duluth, Minn.
163166	Scow	Nib	11	11	0	1907	Ballard, Wash.	Seattle, Wash.
67292	Barge	Nicaragua	174	174	1	1889	Orange, Tex.	Port Arthur, Tex.
164251	do.	Nichols	7	7	0	1908	Nichols Ferry, Tenn	Chattanooga, Tenn.
162723	do.	Niek McCullough	293	293	1	1904	Sleightsburg, N. Y.	New York, N. Y.
164915	do.	Niles	7	7	1	1912	McGhee, Tenn.	Chattanooga, Tenn.

¹ Formerly barge Marjorie.

² Formerly barge ^a Louis B. Tucker.

³ Formerly barge ^b York.

⁴ Formerly

^a British ship Yarkand.

^b Russian ship Yarkand.

^c Steel barge Yarkand.

⁶ Formerly barge Jaxson.

^f Rebuilt 1909.

^g Rebuilt 1907.

UNRIGGED MERCHANT VESSELS OF THE UNITED STATES—Continued.

Official No.	Class.	Name of vessel.	Gross tonnage.	Net tonnage.	Crew.	Whop built.	Where built.	Home port (where permanent document issued).
166247	Barge	Nipsic	1,027	1,027	5	1873	Washington, D. C.	Seattle, Wash.
165122	Scow	Nix	7	7	0	1912	Seattle, Wash.	Do.
67481	do	97	392	392	1	1902	Buffalo, N. Y.	Buffalo, N. Y.
67427	Barge	98	387	387	1	1900	do	Do.
67482	Scow	Noel	15	15	0	1902	Wales Island, Alaska	Ketchikan, Alaska.
67264	Canal boat	Nora Costello	161	98	1	1889	Whitehall, N. Y.	Plattsburg, N. Y.
67329	Scow	Nora Kelly	35	25	2	1886	Duluth, Minn.	Duluth, Minn.
164564	Canal boat	Nora Kenny	106	99	1	1911	Rondout, N. Y.	Albany, N. Y.
67498	Barge	Norfolk	164	164	1	1899	Brooklyn, N. Y.	New York, N. Y.
163468	do	Norfolk	377	377	1	1907	Kingston, N. Y.	Do.
164614	do	Norinne	38	28	1	1911	Beaumont, Tex.	Port Arthur, Tex.
18307	do	Norman	845	845	2	1862	Philadelphia, Pa.	Norfolk, Va.
163945	do	Norman	372	372	1	1907	Kingston, N. Y.	New York, N. Y.
163313	Scow	Norman	259	259	0	1907	Stellacoom, Wash.	Seattle, Wash.
164354	Dredge	NORMAN H. DAVIS	664	501	5	1911	Sparrow Point, Md.	Baltimore, Md.
162466	Barge	NORMAN KELLEY	513	497	6	1905	Buffalo, N. Y.	Sandusky, Ohio.
162182	Scow	North Coast	46	46	0	1904	Seattle, Wash.	Seattle, Wash.
163233	do	North Shore No. 1	137	137	0	1907	Tacoma, Wash.	Tacoma, Wash.
67428	Barge	North Star	239	239	0	1900	South Rondout, N. Y.	New York, N. Y.
164323	Scow	Northfork	23	23	0	1910	La Conner, Wash.	Port Townsend, Wash.
67438	Barge	North Western	256	256	0	1894	West Superior, Wis.	Duluth, Minn.
184226	Canal boat	Norwalk	131	131	1	1896	Tonawanda, N. Y.	Bridgeport, Conn.
67417	Barge	Norwood	110	95	0	1900	Brooklyn, N. Y.	New York, N. Y.
67250	do	November	109	103	2	1885	do	Do.
164654	do	No. 00	98	98	0	1909	Kogglung, Alaska	Unalaska, Alaska.
67454	do	Number One	531	401	6	1901	Baltimore, Md.	Baltimore, Md.
67248	Scow	No. 1	109	109	0	1875	Connors Point, Wis.	Duluth, Minn.
67313	Barge	No. 1	1,544	1,463	5	1895	West Bay City, Mich.	Chicago, Ill.
67326	Scow	No. 1	357	353	4	1897	Noank, Conn.	Stonington, Conn.
67492	Barge	No. 1	731	731	1	1903	do	New York, N. Y.
162377	do	No. 1	136	99	1	1906	Brooklyn, N. Y.	Do.
163199	Scow	No. 1	42	42	3	1907	Duluth, Minn.	Duluth, Minn.
163731	Dredge	No. 1	24	204	2	1890	Houghton, Mich.	Do.
163733	Scow	No. 1	44	44	2	1903	do	Do.
164028	do	No. 1	200	200	1	1893	Sheboygan, Wis.	Do.
164100	do	No. 1	79	79	3	1898	Bagshaw, Mich.	Do.
164381	Barge	No. 1	462	462	1	1904	Wilmington, Del.	New York, N. Y.
164435	Scow	No. 1	79	79	2	1895	Oshkosh, Wis.	Milwaukee, Wis.
164519	do	No. 1	24	24	1	1909	Ogdensburg, N. Y.	Cape Vincent, N. Y.
164555	Dredge	No. 1	190	190	2	1879	Bagshaw, Mich.	Milwaukee, Wis.
164655	Barge	No. 1	49	49	0	1909	Nushagak, Alaska	Unalaska, Alaska.
164656	do	No. 1	98	98	0	1903	do	Do.
164792	Dredge	No. 1	293	293	1	1911	Sturgeon Bay, Wis.	Milwaukee, Wis.
164951	Scow	No. 1	269	269	1	1909	Buffalo, N. Y.	Buffalo, N. Y.
165074	Dredge	No. 1	179	179	6	1912	Detroit, Mich.	Detroit, Mich.
165113	Scow	No. 1	144	144	1	1891	Washington, D. C.	Washington, D. C.
165278	do	No. 1	34	34	1	1910	Green Bay, Wis.	Milwaukee, Wis.
165419	do	No. 1	11	11	0	1913	Sunny Point, Alaska	Ketchikan, Alaska.
165564	Barge	No. 1	49	49	1	1895	Patchogue, N. Y.	Patchogue, N. Y.
165648	Scow	No. 1	50	50	3	1909	Green Bay, Wis.	Milwaukee, Wis.
164998	Barge	No. 1 A	15	15	0	1911	Detroit, Mich.	Detroit, Mich.
165277	Scow	No. 1 B	129	12	1	1889	Mantowoc, Wis.	Milwaukee, Wis.
67333	do	No. 2	357	353	16	1897	Noank, Conn.	Stonington, Conn.
67338	do	No. 2	85	85	0	1887	Duluth, Minn.	Duluth, Minn.
67401	do	No. 2	227	227	0	1899	do	Do.
67402	do	No. 2	253	253	11	1890	do	Do.
67460	Barge	No. 2	205	205	4	1880	Brooklyn, N. Y.	New York, N. Y.
162234	do	No. 2	33	33	1	1895	Sault Ste. Marie, Mich.	Detroit, Mich.
162381	Dredge	No. 2	278	206	5	1905	Patchogue, N. Y.	Patchogue, N. Y.
162519	Barge	No. 2	104	104	1	1902	Oshkosh, Wis.	Milwaukee, Wis.
162648	Scow	No. 2	92	92	0	1900	Houghton, Mich.	Marquette, Mich.
162941	Barge	No. 2	132	102	1	1906	Brooklyn, N. Y.	New York, N. Y.
163076	Dredge	No. 2	236	236	1	1887	Milwaukee, Wis.	Duluth, Minn.
163732	do	No. 2	110	110	3	1889	Houghton, Mich.	Do.
164029	Scow	No. 2	200	200	1	1893	Sheboygan, Wis.	Do.
164510	Barge	No. 2	389	389	1	1906	Baltimore, Md.	New York, N. Y.
164556	Dredge	No. 2	320	321	2	1883	Mantowoc, Wis.	Milwaukee, Wis.
164657	Barge	No. 2	49	49	0	1909	Nushagak, Alaska	Unalaska, Alaska.
164658	do	No. 2	98	98	0	1903	do	Do.
165114	Scow	No. 2	144	141	1	1898	Washington, D. C.	Washington, D. C.
165278	do	No. 2	129	129	1	1886	Mantowoc, Wis.	Milwaukee, Wis.
165565	Barge	No. 2	31	31	1	1895	Patchogue, N. Y.	Patchogue, N. Y.
165640	do	No. 2 A	27	27	0	1898	Detroit, Mich.	Detroit, Mich.
52228	Scow	No. 3	60	57	2	1870	Rockland Lake, N. Y.	New York, N. Y.
67297	Barge	No. 3	574	574	4	1892	Noank, Conn.	Do.
162235	do	No. 3	80	80	1	1897	Detroit, Mich.	Detroit, Mich.
162520	do	No. 3	152	152	1	1905	Oshkosh, Wis.	Milwaukee, Wis.
162649	Scow	No. 3	59	59	0	1904	Houghton, Mich.	Marquette, Mich.
163160	do	No. 3	617	617	7	1907	Mantowoc, Wis.	Duluth, Minn.
163823	do	No. 3	355	355	2	1909	Duluth, Minn.	Do.
164063	do	No. 3	190	190	1	1893	Sheboygan, Wis.	Do.

† Formerly U. S. N. Nipsic.

† Floating dry dock.

† Steel

UNRIGGED MERCHANT VESSELS OF THE UNITED STATES—Continued.

Official No.	Class.	Name of vessel.	Gross tonnage.	Net tonnage.	Cbr.	When built.	Where built.	Home port (where permanent document issues).
164301	Dredge	No. 3.	762	732	14	1900	Chicago, Ill.	Duluth, Minn.
164511	Barge	No. 3.	463	463	1	1907	Wilmington, Del.	New York, N. Y.
164293	do	No. 3.	58	58	4	1891	Detroit, Mich.	Detroit, Mich.
163279	Dredge	No. 3.	185	185	1	1896	Ashland, Wis.	Milwaukee, Wis.
165544	Barge	No. 3.	29	29	1	1896	Patchogue, N. Y.	Patchogue, N. Y.
165581	Dredge	No. 3.	484	484	2	1894	Perth Amboy, N. J.	New York, N. Y.
165513	Scow	No. 3 A.	32	32	0	1912	Detroit, Mich.	Detroit, Mich.
67321	Barge	No. 1.	591	531	1	1897	Noank, Conn.	New York, N. Y.
67481	Scow †	No. 1.	420	420	0	1887	West Superior, Wis.	Duluth, Minn.
163161	do	No. 1.	617	617	7	1907	Manitowoc, Wis.	Do.
163734	do	No. 4.	90	90	2	1900	Houghton, Mich.	Do.
163824	do	No. 4.	355	355	2	1909	Duluth, Minn.	Do.
164057	Dredge	No. 4.	332	332	1	1890	Milwaukee, Wis.	Do.
164316	Scow	No. 4.	269	269	0	1896	Chicago, Ill.	Do.
164382	Barge	No. 4.	462	462	1	1906	Wilmington, Del.	New York, N. Y.
165569	do	No. 4.	15	15	2	1888	Islip, N. Y.	Patchogue, N. Y.
67257	do	No. 5.	105	100	1	1887	Brooklyn, N. Y.	New York, N. Y.
67485	do	No. 5.	41	41	1	1902	Wells Island, N. Y.	Cape Vincent, N. Y.
162236	Scow	No. 5.	85	85	1	1894	Buffalo, N. Y.	Detroit, Mich.
163509	do	No. 5.	618	618	2	1908	Duluth, Minn.	Duluth, Minn.
163735	do	No. 5.	117	117	2	1904	Houghton, Mich.	Do.
164291	Barge	No. 5.	17	17	4	1902	Detroit, Mich.	Detroit, Mich.
164502	Scow	No. 5.	94	94	1	1891	Sheboygan, Wis.	Marquette, Mich.
165567	Barge	No. 5.	15	15	1	1890	Patchogue, N. Y.	Patchogue, N. Y.
62231	Scow	No. 6.	60	57	2	1870	Rockland Lake, N. Y.	New York, N. Y.
67259	Barge	No. 6.	108	102	1	1887	Brooklyn, N. Y.	Do.
162237	Scow	No. 6.	85	85	0	1894	Buffalo, N. Y.	Detroit, Mich.
162455	Barge	No. 6.	284	284	0	1901	Wilmington, Del.	Buffalo, N. Y.
163736	Scow	No. 6.	123	123	1	1901	Houghton, Mich.	Duluth, Minn.
164561	do	No. 6.	94	94	1	1891	Sheboygan, Wis.	Marquette, Mich.
67491	do	No. 7.	369	369	2	1903	Jacksonville, Fla.	New York, N. Y.
162851	do	No. 7.	41	41	0	1900	Houghton, Mich.	Marquette, Mich.
163077	Dredge	No. 7.	292	292	1	1891	Sheboygan, Wis.	Duluth, Minn.
163116	Scow	No. 7.	97	97	1	1907	Detroit, Mich.	Detroit, Mich.
163737	do	No. 7.	142	142	2	1896	Houghton, Mich.	Duluth, Minn.
164054	do	No. 7.	151	151	1	1892	Sheboygan, Wis.	Do.
165250	do	No. 7.	115	115	0	1913	Duluth, Minn.	Do.
67291	Barge	No. 8.	572	572	1	1891	Noank, Conn.	New York, N. Y.
164055	Scow	No. 8.	158	158	1	1892	Sheboygan, Wis.	Milwaukee, Wis.
164056	Dredge	No. 8.	385	385	1	1893	do	Duluth, Minn.
164512	Barge	No. 8.	463	463	1	1907	Wilmington, Del.	New York, N. Y.
165251	Scow	No. 8.	115	115	0	1913	Duluth, Minn.	Duluth, Minn.
67261	Barge	No. 9.	167	159	1	1888	Brooklyn, N. Y.	New York, N. Y.
67381	do	No. 9.	242	242	1	1898	do	Do.
162259	Scow	No. 9.	362	362	0	1903	Wilmington, Del.	Buffalo, N. Y.
162853	do	No. 9.	97	97	0	1901	Houghton, Mich.	Marquette, Mich.
163078	Dredge	No. 9.	969	969	1	1906	Buffalo, N. Y.	Duluth, Minn.
164513	Barge	No. 9.	495	495	1	1907	Baltimore, Md.	New York, N. Y.
67328	do	No. 10.	641	641	1	1897	Noank, Conn.	Do.
67383	do	No. 10.	200	200	1	1898	Grassy Point, N. Y.	Do.
162260	Scow	No. 10.	362	362	1	1903	Wilmington, Del.	Buffalo, N. Y.
163481	Barge	No. 10.	254	254	1	1907	Gildersleeve, Conn.	New York, N. Y.
163738	Scow	No. 10.	384	384	2	1900	Houghton, Mich.	Duluth, Minn.
164538	do	No. 10.	239	239	0	1907	Mobile, Ala.	Plymouth, Mass.
67272	Barge	No. 11.	175	169	1	1886	Brooklyn, N. Y.	New York, N. Y.
67420	do	No. 11.	725	725	1	1900	Noank, Conn.	Do.
67467	do	No. 11.	396	396	1	1891	Chelsea, Mass.	Do.
162321	Scow †	No. 11.	420	420	1	1904	Ferrysburg, Mich.	Detroit, Mich.
162654	do	No. 11.	44	44	0	1903	Houghton, Mich.	Marquette, Mich.
163739	do	No. 11.	372	372	2	1904	do	Duluth, Minn.
164539	do	No. 11.	311	311	0	1907	Mobile, Ala.	Plymouth, Mass.
67335	Barge	No. 12.	175	161	1	1897	Noank, Conn.	New York, N. Y.
67468	do	No. 12.	627	627	1	1900	Astoria, N. Y.	Do.
67477	do	No. 12.	725	725	1	1902	Noank, Conn.	Do.
162655	Scow	No. 12.	79	79	0	1900	Houghton, Mich.	Marquette, Mich.
163758	do	No. 12.	418	418	0	1907	Cleveland, Ohio.	Duluth, Minn.
164540	do	No. 12.	550	550	0	1907	Pascagoula, Miss.	Plymouth, Mass.
67470	Barge	No. 13.	881	870	1	1901	Chelsea, Mass.	New York, N. Y.
164541	Scow	No. 13.	550	550	0	1907	Mobile, Ala.	Plymouth, Mass.
162709	do	No. 14.	368	358	1	1901	Detroit, Mich.	Detroit, Mich.
163710	do	No. 14.	325	325	1	1906	Manitowoc, Wis.	Milwaukee, Wis.
164058	do	No. 14.	181	181	1	1896	Manitowoc, Wis.	Duluth, Minn.
164542	do	No. 14.	550	550	0	1908	Milwaukee, Wis.	Duluth, Minn.
164558	do	No. 14.	277	277	1	1908	Pascagoula, Miss.	Plymouth, Mass.
162732	Barge	No. 15.	185	185	1	1906	Green Bay, Wis.	Milwaukee, Wis.
162884	Scow	No. 15.	222	222	4	1903	Brooklyn, N. Y.	New York, N. Y.
163860	do	No. 15.	324	324	2	1909	Toledo, Ohio.	Duluth, Minn.
164560	do	No. 15.	201	201	1	1909	Manitowoc, Wis.	Milwaukee, Wis.
164796	do	No. 15.	153	153	1	1912	Green Bay, Wis.	Do.
164059	do	No. 15.	258	258	1	1900	Wilmington, Del.	New York, N. Y.
							Milwaukee, Wis.	Duluth, Minn.

† Floating dry dock.

‡ Steel.

§ Composite.

UNRIGGED MERCHANT VESSELS OF THE UNITED STATES—Continued.

Official No.	Class.	Name of vessel.	Gross tonnage.	Net tonnage.	Crew.	When built.	Where built.	Home port (where permanent document issued).
165623	Scow	No. 15	12	12	0	1912	Sibley, Mich.	Detroit, Mich.
162885	do	*No. 10	231	231	4	1903	Toledo, Ohio	Duluth, Minn.
163861	do	*No. 10	324	324	2	1909	Manitowoc, Wis.	Milwaukee, Wis.
164000	do	No. 16	451	451	1	1908	Ferrysburg, Mich.	Duluth, Minn.
164060	do	No. 16	238	238	1	1900	Milwaukee, Wis.	Do.
164557	do	No. 16	214	214	1	1909	Green Bay, Wis.	Milwaukee, Wis.
164797	do	No. 16	152	152	1	1912	Wilmington, Del.	New York, N. Y.
162932	Barge	No. 17	210	210	1	1906	Tottenville, N. Y.	Do.
164001	Scow	No. 17	96	96	0	1909	Buffalo, N. Y.	Duluth, Minn.
164061	do	No. 17	289	289	1	1901	Milwaukee, Wis.	Do.
165146	Dredge	No. 17	250	250	1	1899	Feranton, Miss.	New York, N. Y.
165670	Scow	*No. 17	349	349	0	1912	Manitowoc, Wis.	Milwaukee, Wis.
162933	Barge	No. 18	210	210	1	1905	Tottenville, N. Y.	New York, N. Y.
163205	Scow	*No. 18	394	394	1	1907	Ferrysburg, Mich.	Detroit, Mich.
164062	do	No. 18	350	350	1	1903	Milwaukee, Wis.	Duluth, Minn.
164120	do	No. 18	35	35	1	1898	Buffalo, N. Y.	Do.
165417	Dredge	No. 18	250	250	1	1904	Feranton, Miss.	Do.
164803	Scow	No. 18	273	273	0	1909	Tottenville, N. Y.	New York, N. Y.
162834	Barge	No. 19	210	210	1	1906	do	Do.
164030	Scow	No. 19	382	382	1	1903	Milwaukee, Wis.	Duluth, Minn.
162846	do	*No. 20	772	772	0	1905	Manitowoc, Wis.	Do.
162835	Barge	No. 20	210	210	1	1900	Tottenville, N. Y.	New York, N. Y.
164031	Scow	*No. 20	515	515	1	1904	Manitowoc, Wis.	Duluth, Minn.
164536	do	No. 20	299	299	1	1911	Green Bay, Wis.	Milwaukee, Wis.
164732	do	No. 20	653	653	2	1899	Noank, Conn.	New London, Conn.
67393	do	No. 21	161	161	1	1898	Duluth, Minn.	Milwaukee, Wis.
162661	do	No. 21	35	35	0	1878	Houghton, Mich.	Marquette, Mich.
163748	do	*No. 21	1,029	1,029	0	1907	Manitowoc, Wis.	Duluth, Minn.
164032	do	*No. 21	872	872	1	1906	do	Do.
165280	do	No. 21	297	297	1	1904	Milwaukee, Wis.	Green Bay, Wis.
67364	do	No. 22	167	167	0	1898	Duluth, Minn.	Duluth, Minn.
163065	Barge	No. 22	266	266	1	1907	Brooklyn, N. Y.	New York, N. Y.
67348	Scow	No. 23	204	204	0	1893	Duluth, Minn.	Duluth, Minn.
163134	Barge	No. 23	261	261	1	1907	Brooklyn, N. Y.	New York, N. Y.
67349	Scow	No. 24	254	254	0	1897	Duluth, Minn.	Duluth, Minn.
67350	do	No. 25	180	180	0	1897	do	Do.
163765	do	No. 25	67	67	0	1897	Sault Ste. Marie, Mich.	Do.
164910	Barge	No. 25	287	287	1	1910	Verplanck, N. Y.	New York, N. Y.
165620	Scow	No. 28	186	186	4	1914	Green Bay, Wis.	Milwaukee, Wis.
67167	do	No. 30	152	144	1	1881	New Brunswick, N. J.	New York, N. Y.
67305	do	No. 30	229	229	0	1898	Duluth, Minn.	Duluth, Minn.
164391	Barge	No. 30	271	271	0	1906	Tottenville, N. Y.	New York, N. Y.
67219	Scow	No. 31	144	144	1	1881	New Brunswick, N. J.	Do.
67243	Barge	No. 31	144	136	0	1881	do	Do.
67410	do	No. 33	382	372	1	1900	Wilmington, Del.	Philadelphia, Pa.
163791	Scow	No. 35	420	420	1	1900	Ferrysburg, Mich.	Detroit, Mich.
67356	do	No. 36	69	69	0	1883	Duluth, Minn.	Duluth, Minn.
67384	do	No. 40	185	185	5	1891	do	Do.
165087	do	No. 40	135	135	4	1912	Cleveland, Ohio	Cleveland, Ohio
67277	Barge	No. 42	181	172	1	1890	Brooklyn, N. Y.	New York, N. Y.
67278	do	No. 43	181	172	1	1890	do	Do.
67281	do	No. 44	157	149	1	1890	do	Do.
67294	do	No. 45	194	184	1	1891	do	Do.
164416	Scow	*No. 1914	368	368	1	1913	Manitowoc, Wis.	Milwaukee, Wis.
164415	do	*No. 1913	368	368	1	1913	do	Do.
164926	Barge	No. 1 K	186	186	0	1909	Brooklyn, N. Y.	New York, N. Y.
163475	Scow	No. 2 L	136	136	0	1908	Detroit, Mich.	Duluth, Minn.
163476	do	No. 3 L	136	136	0	1908	do	Do.
163477	do	No. 4 L	136	136	0	1908	do	Do.
163478	do	No. 5 L	136	136	0	1908	do	Do.
163479	do	No. 6 L	136	136	0	1908	do	Do.
165507	Barge	Nyando	443	411	1	1913	Mariner Harbor, N. Y.	New York, N. Y.
D.								
53235	Canal boat	O. A. Manville	119	114	1	1879	Whitehall, N. Y.	Plattsburg, N. Y.
162074	Barge	O'B. and J. No. 1	271	271	1	1903	Rondout, N. Y.	New York, N. Y.
162131	do	O'Brien Bros.	319	319	0	1903	do	Do.
165031	do	O'Boyle Brothers	374	374	0	1906	Sleightsburg, N. Y.	Do.
53309	Canal boat	O. C. Hanchett	103	97	1	1889	Tonawanda, N. Y.	Albany, N. Y.
31536	Barge	O. D. Jumbo	874	874	1	1890	Brooklyn, N. Y.	New York, N. Y.
162378	do	O. D. No. 26	172	145	1	1905	Tottenville, N. Y.	Do.
162389	do	O. D. No. 27	165	141	1	1905	do	Do.
162419	do	O. D. No. 28	167	144	1	1905	do	Do.
163854	do	O. D. No. 29	362	362	1	1909	do	Do.
163865	do	O. D. No. 30	362	362	1	1909	do	Do.
163879	do	O. D. No. 31	362	362	1	1909	do	Do.
163919	do	O. D. No. 32	363	363	1	1909	Buffalo, Va.	Do.
164365	do	O. D. No. 33	378	378	1	1911	do	Do.

† Formerly barge Brooklyn Freight Annex No. 7.

* Steel.

† Exempt 1914.

UNRIGGED MERCHANT VESSELS OF THE UNITED STATES—Continued.

Official No.	Class.	Name of vessel.	Gross tonnage.	Net tonnage.	Crew.	When built.	Where built.	Home port (where permanent document issued).
164390	Barge	O. D. No. 34	353	353	1	1911	Suffolk, Va.	New York, N. Y.
164404	do.	O. D. No. 35	361	361	1	1911	do.	Do.
164440	do.	O. D. No. 36	385	385	1	1911	do.	Do.
161458	do.	O. D. No. 37	355	355	1	1911	do.	Do.
161501	do.	O. D. No. 38	360	360	1	1911	do.	Do.
164615	do.	O. D. No. 39	184	173	1	1911	do.	Do.
164670	do.	O. D. No. 40	190	174	1	1911	do.	Do.
165149	do.	O. D. No. 41	352	352	0	1913	do.	Do.
165214	do.	O. D. No. 42	352	352	1	1913	do.	Do.
165215	do.	O. D. No. 43	352	352	0	1913	do.	Do.
165319	do.	O. D. No. 44	353	353	1	1913	do.	Do.
165487	do.	O. D. No. 45	345	345	1	1913	do.	Do.
165424	do.	O. D. No. 46	336	336	1	1913	do.	Do.
53236	Canal boat	O. J. Helden	108	103	1	1879	Ticonderoga, N. Y.	Plattsburg, N. Y.
163924	do.	O. J. Walker Bros.	97	92	1	1889	Whitehall, N. Y.	Do.
53297	Scow	O. K.	20	20	0	1896	Laconner, Wash.	Tacoma, Wash.
163060	Barge	O. K.	8	8	1	1906	Dubuque, Iowa	St. Paul, Minn.
53251	do.	O. M. Hitchcock	126	120	1	1882	Portland, Conn.	New York, N. Y.
164978	Scow	O. O. Co. No. 1	11	11	1	1911	Olympia, Wash.	Tacoma, Wash.
165311	do.	do.	17	17	0	1913	do.	Do.
164904	do.	O. O. Co. No. 2	8	8	0	1912	do.	Do.
162620	Barge	Oakfield	455	413	1	1905	Weehawken, N. J.	New York, N. Y.
163515	do.	Oakland	502	502	1	1908	Perth Amboy, N. J.	Do.
162667	do.	Oak Ridge	273	273	1	1904	Sleightsburg, N. Y.	Do.
165022	do.	Ocala	186	186	1	1912	Kingston, N. Y.	Do.
155219	House boat	Octavia	45	45	1	1897	Kissimmee, Fla.	Cedar Keys, Fla.
53243	Barge	October	117	111	2	1885	Brooklyn, N. Y.	New York, N. Y.
162084	do.	Odessa	72	72	0	1901	Bismarck, N. Dak.	Pennington, N. Dak.
162494	do.	Ohio	229	229	1	1900	Rondout, N. Y.	New York, N. Y.
163118	do.	Ohio	758	203	0	1906	Chicago, Ill.	Duluth, Minn.
163111	House boat	Oglethell	97	97	1	1910	Fannin, Fla.	Cedar Keys, Fla.
162730	Scow	Oil City	29	29	0	1906	Port Gamble, Wash.	Port Townsend, Wash.
53238	do.	Old Dominion S. S. Co. No. 1	114	108	1	1882	Brooklyn, N. Y.	New York, N. Y.
53239	do.	Old Dominion S. S. Co. No. 2	114	108	1	1882	do.	Do.
163143	Dredge	Old Hickory	773	400	5	1907	Duluth, Minn.	Duluth, Minn.
53362	Barge	Olivo	185	175	1	1895	Lake Charles, La.	Galveston, Tex.
162384	Scow	Olivo	50	50	0	1905	Seattle, Wash.	Eagle, Alaska.
163907	Barge	Oliver Branch	114	114	1	1906	West New Brighton, N. Y.	New Haven, Conn.
162847	Scow	Olivo No. 3	54	54	0	1906	Seattle, Wash.	Seattle, Wash.
53275	Canal boat	Oliver H. Bascom	101	90	0	1892	Whitehall, N. Y.	New York, N. Y.
164697	Scow	Olsen's Scow	16	16	0	1911	Poulsbo, Wash.	Seattle, Wash.
53296	do.	Olson	103	103	1	1891	Superior, Wis.	Duluth, Minn.
164103	do.	Olympia	211	211	0	1911	Seattle, Wash.	Eagle, Alaska.
165404	do.	Olympia Door Co.	24	24	0	1914	Olympia, Wash.	Tacoma, Wash.
162833	do.	Olympia No. 4	73	73	0	1906	do.	Do.
163783	do.	Olympia No. 6	145	145	0	1909	Tacoma, Wash.	Do.
155089	Barge	Olympian	1,419	1,083	8	1883	Wilmington, Del.	New York, N. Y.
53242	do.	Omaha	105	99	1	1885	Brooklyn, N. Y.	Do.
162851	do.	Omaha	344	344	1	1906	Winslow, Wash.	St. Michael, Alaska.
163560	Canal boat	Omaha	117	111	1	1889	Buffalo, N. Y.	Plattsburg, N. Y.
33965	Barge	101	143	143	2	1874	Brooklyn, N. Y.	Perth Amboy, N. J.
30274	do.	104	185	154	2	1901	Port Richmond, N. Y.	Do.
30264	do.	105	158	156	2	1901	do.	Do.
30273	do.	106	186	155	2	1901	do.	Do.
30275	do.	107	186	155	2	1901	do.	Do.
31706	do.	112	185	155	2	1901	do.	Do.
31707	do.	113	185	155	2	1901	do.	Do.
34422	do.	114	170	160	2	1901	do.	Do.
34427	do.	115	169	159	2	1901	do.	Do.
34428	do.	116	188	158	2	1901	do.	Do.
34428	do.	117	170	160	2	1901	do.	Do.
35604	do.	120	164	154	2	1901	do.	Do.
35605	do.	121	166	156	2	1901	do.	Do.
36967	do.	122	168	155	2	1901	do.	Do.
36966	do.	123	165	155	2	1901	do.	Do.
61165	do.	129	307	245	2	1902	do.	Do.
53284	do. †	137	2,480	2,367	8	1896	Superior, Wis.	Duluth, Minn.
53263	do.	Onelda	417	387	0	1890	Brooklyn, N. Y.	New York, N. Y.
53306	do.	Onslow	31	31	0	1900	Swansboro, N. C.	Beaufort, N. C.
53314	Scow	Ontario	890	890	0	1901	Ballard, Wash.	St. Michael, Alaska.
162091	Barge	Ontario	211	191	1	1903	Brooklyn, N. Y.	New York, N. Y.

1 Formerly barge C.
2 Formerly barge Ashebrook.
3 Formerly barge Alpine.
4 Formerly barge Ashland.
5 Formerly barge Athens.
6 Formerly barge Barton.
7 Formerly barge Burdette.

8 Formerly barge Camden.
9 Formerly barge Cimenton.
10 Formerly barge Clinton.
11 Formerly barge Coxton.
12 Formerly barge Dallas.
13 Formerly barge Drifton.

14 Formerly barge Elmira.
15 Formerly barge Erin.
16 Formerly barge Victor.
* Composite.
† Whaleback.
‡ Steel.

UNRIGGED MERCHANT VESSELS OF THE UNITED STATES--Continued.

Official No.	Class.	Name of vessel.	Gross tonnage.	Net tonnage.	Crew.	When built.	Where built.	Home port (where permanent document issued).
162120	Barge	Onward	245	245	1	1903	Perth Amboy, N. J.	Perth Amboy, N. J.
202524	do	Ognawka	13	13	1	1905	Ognawka, Ill.	Hurlington, Iowa.
165291	Scow	Orcas	21	21	0	1913	Rosario, Wash.	Port Townsend, Wash.
19450	Barge	Oregon	1,430	1,294	5	1875	Ithaca, Me.	San Francisco, Cal.
53300	do	Oregon	154	154	1	1859	Brooklyn, N. Y.	New York, N. Y.
165033	do	Orinoco	477	477	1	1912	Elkton, Md.	Philadelphia, Pa.
53318	Canal boat	Orretta	96	91	1	1882	Tonawanda, N. Y.	Phattsburg, N. Y.
53285	Barge	Orlon	324	324	1	1896	Elkton, Md.	Philadelphia, Pa.
53215	Scow	Orloans	144	136	1	1874	Brooklyn, N. Y.	New York, N. Y.
165482	Canal boat	Orville Griffin	57	53	0	1910	Hudson Falls, N. Y.	Albany, N. Y.
53261	Barge	Oscawana	410	381	0	1859	Brooklyn, N. Y.	New York, N. Y.
53320	do	Osceola	209	209	1	1902	Rondout, N. Y.	Do.
162992	do	Osceola	177	177	1	1906	Perth Amboy, N. J.	Perth Amboy, N. J.
162051	do	Ossining	415	393	1	1903	Brooklyn, N. Y.	New York, N. Y.
53310	Canal boat	Oswego	129	129	2	1894	Phoenix, N. Y.	Buffalo, N. Y.
165621	Scow	Oswego	235	235	0	1909	Oswego, N. Y.	Duluth, Minn.
162461	Barge	Ottawa	436	421	1	1905	Weehawken, N. J.	New York, N. Y.
53289	do	Otter	539	539	0	1898	San Francisco, Cal.	St. Michael, Alaska.
162223	do	Outing	43	43	0	1881	Houghton, Mich.	Duluth, Minn.
164791	do	Outing	28	28	2	1912	Davenport, Iowa	St. Louis, Mo.
162983	Canal boat	Over Brook	163	97	1	1900	Rondout, N. Y.	Albany, N. Y.
53287	Barge	Owen	194	194	0	1895	South Rondout, N. Y.	New York, N. Y.
53247	do	Owen Brady	275	261	0	1885	Pattya Island, N. J.	Do.
53288	do	Ox	29	29	1	1897	Newport, R. I.	Newport, R. I.
P.								
37602	Barge	P. B. Co. No. 1.	252	245	1	1900	Perth Amboy, N. J.	New York, N. Y.
162901	Scow	P. B. M. Co. No. 0	123	123	0	1906	Port Blakeley, Wash.	Port Townsend, Wash.
105594	do	P. B. T. Co. No. 3.	131	131	0	1914	do	Seattle, Wash.
166637	do	P. B. T. Co. No. 4.	32	32	0	1914	do	Do.
163439	do	P. B. T. Co. No. 7.	9	9	0	1907	do	Port Townsend, Wash.
164274	do	P. B. T. Co. No. 8.	71	71	0	1910	do	Do.
164502	do	P. B. T. Co. No. 9.	70	70	0	1911	do	Seattle, Wash.
164701	do	P. B. T. Co. No. 10.	70	70	0	1911	do	Port Townsend, Wash.
165141	do	P. B. T. Co. No. 11.	69	60	0	1913	do	Seattle, Wash.
165126	do	P. B. T. Co. No. 15.	23	23	0	1913	Port Townsend, Wash.	Port Townsend, Wash.
165427	do	P. F. & P. Co. No. 1.	8	8	0	1913	Aberdeen, Wash.	Seattle, Wash.
164761	Barge	P. G. No. 2.	7	7	0	1912	Anacortes, Wash.	Port Townsend, Wash.
164762	do	P. G. No. 3.	7	7	0	1912	do	Do.
165153	Scow	P. G. No. 4.	8	8	0	1913	do	Do.
165154	do	P. G. No. 5.	8	8	0	1913	do	Do.
165163	do	P. G. No. 6.	34	31	0	1913	do	Do.
54603	Barge	P. L. Co. A.	126	126	0	1901	Port Ludlow, Wash.	Seattle, Wash.
54586	do	P. L. Co. 1.	22	22	0	1901	Seattle, Wash.	Do.
165349	Scow	P. L. Co. B.	405	405	0	1913	Winslow, Wash.	Do.
54587	do	P. L. Co. 2.	22	22	0	1901	do	Do.
164350	do	P. L. Co. No. 1.	48	48	0	1901	Aberdeen, Wash.	Port Townsend, Wash.
164351	Barge	P. L. Co. No. 2.	48	48	0	1903	Hoquiam, Wash.	Do.
164768	do	P. L. Co. No. 3.	113	113	0	1912	do	Do.
165371	Scow	P. L. Co. No. 4.	150	150	0	1913	do	Seattle, Wash.
164424	Barge	P. M. No. 2.	10	10	0	1911	Port Madison, Wash.	Port Townsend, Wash.
54515	Barge	P. N. Co. No. 9.	127	106	3	1896	Kennebunk, Me.	Portsmouth, N. H.
54533	do	P. N. Co. No. 10.	136	124	4	1899	do	Do.
54607	do	P. N. Co. No. 12.	95	80	4	1902	Kennebunk Port, Me.	Do.
162216	do	P. N. Co. No. 14.	96	73	3	1904	Kennebunk, Me.	Do.
162263	do	P. N. Co. No. 18.	96	73	3	1904	do	Do.
164061	do	P. N. Co. No. 18.	177	155	3	1910	South Portland, Me.	Do.
164092	do	P. N. Co. No. 20.	140	110	3	1910	Kennebunk, Me.	Do.
54541	Scow	P. N. P. Co. No. 5.	6	6	0	1899	Blaine, Wash.	Seattle, Wash.
54547	do	P. N. P. Co. No. 10.	24	24	0	1899	do	Port Townsend, Wash.
54548	do	P. N. P. Co. No. 11.	24	24	0	1899	do	Do.
54549	do	P. N. P. Co. No. 12.	24	24	0	1899	do	Do.
54550	do	P. N. P. Co. No. 13.	24	24	0	1899	do	Do.
54609	do	P. P. and N. Co. No. 1.	18	18	0	1902	Petersburg, Alaska.	Portland, Oreg.
54611	do	P. P. and N. Co. No. 3.	18	18	0	1902	do	Do.
54612	do	P. P. and N. Co. No. 4.	18	18	0	1902	do	Seattle, Wash.
54613	do	P. P. and N. Co. No. 5.	18	18	0	1902	do	Juneau, Alaska.
54620	do	P. P. and N. Co. No. 8.	18	18	0	1902	do	Do.
54621	do	P. P. and N. Co. No. 10.	18	18	0	1902	do	Do.

1 Formerly canal boat Edward Neville.

2 Formerly barge Frank Hughes.

3 Sold alien, 1913.

UNRIGGED MERCHANT VESSELS OF THE UNITED STATES—Continued.

Official No.	Class.	Name of vessel.	Gross tonnage.	Net tonnage.	Crew.	When built.	Where built.	Home port (where permanent document issues).
42762	Barge	1 P. R. R. 201	140	123	0	1890	South Amboy, N. J.	New York, N. Y.
30102	do	2 P. R. R. 202	140	117	0	1898	do	Do.
56651	do	3 P. R. R. 203	138	119	0	1899	do	Do.
34286	do	4 P. R. R. 204	134	111	0	1897	do	Do.
56673	do	5 P. R. R. 205	137	115	0	1900	do	Do.
53399	do	6 P. R. R. 206	138	119	0	1899	do	Do.
60115	do	7 P. R. R. 207	140	118	0	1899	do	Do.
59470	do	8 P. R. R. 208	140	123	0	1896	do	Do.
165693	do	9 P. R. R. 209	252	252	1	1913	Wilmington, Del.	Do.
67327	do	10 P. R. R. 210	132	109	0	1897	South Amboy, N. J.	Do.
36905	do	11 P. R. R. 211	143	123	0	1898	do	Do.
36864	do	12 P. R. R. 212	156	156	0	1895	do	Do.
30233	do	13 P. R. R. 213	142	122	0	1900	do	Do.
37614	do	14 P. R. R. 214	136	115	0	1900	do	Do.
165611	do	15 P. R. R. 215	260	260	1	1913	Wilmington, Del.	Do.
165629	do	16 P. R. R. 216	250	250	1	1913	do	Do.
165587	do	17 P. R. R. 217	260	260	1	1913	do	Do.
165639	do	18 P. R. R. 218	250	250	1	1913	do	Do.
42665	do	19 P. R. R. 219	135	128	0	1881	Brooklyn, N. Y.	Do.
42664	do	20 P. R. R. 220	123	99	0	1881	do	Do.
165608	do	21 P. R. R. 221	241	241	1	1913	Fairfield, Md.	Do.
51140	do	22 P. R. R. 222	158	152	0	1881	Brooklyn, N. Y.	Do.
163016	do	23 P. R. R. 223	240	227	3	1906	Port Richmond, N. Y.	Do.
29984	do	24 P. R. R. 224	165	157	0	1887	Elizabeth, N. J.	Do.
31496	do	25 P. R. R. 225	164	156	0	1888	do	Do.
35486	do	26 P. R. R. 226	122	116	0	1887	do	Do.
36779	do	27 P. R. R. 227	123	117	0	1887	do	Do.
42696	do	28 P. R. R. 228	165	157	0	1887	do	Do.
48570	do	29 P. R. R. 229	123	116	0	1887	do	Do.
48571	do	30 P. R. R. 230	164	156	0	1887	do	Do.
51188	do	31 P. R. R. 231	123	117	0	1887	do	Do.
55020	do	32 P. R. R. 232	104	156	0	1887	do	Do.
57894	do	33 P. R. R. 233	123	117	0	1887	do	Do.
62890	do	34 P. R. R. 234	163	155	0	1887	do	Do.
62887	do	35 P. R. R. 235	163	155	0	1887	do	Do.
51349	do	36 P. R. R. 236	143	121	0	1899	Camden, N. J.	Do.
30208	do	37 P. R. R. 237	143	120	0	1899	do	Do.
35569	do	38 P. R. R. 238	143	121	0	1899	do	Do.
34346	do	39 P. R. R. 239	145	129	0	1899	Elizabeth, N. J.	Do.
53302	do	40 P. R. R. 240	144	127	0	1899	do	Do.
51354	do	41 P. R. R. 241	146	129	0	1899	do	Do.
31626	do	42 P. R. R. 242	143	126	0	1899	do	Do.
67399	do	43 P. R. R. 243	142	117	0	1899	Wilmington, Del.	Do.
30202	do	44 P. R. R. 244	142	118	0	1899	do	Do.
31622	do	45 P. R. R. 245	141	117	0	1899	do	Do.
53301	do	46 P. R. R. 246	140	117	0	1899	do	Do.
31624	do	47 P. R. R. 247	140	117	0	1899	do	Do.
31671	do	48 P. R. R. 248	142	123	0	1900	do	Do.
34391	do	49 P. R. R. 249	142	121	0	1900	do	Do.
34387	do	50 P. R. R. 250	142	123	0	1900	do	Do.
37617	do	51 P. R. R. 251	142	123	0	1900	do	Do.
47177	do	52 P. R. R. 252	142	123	0	1901	do	Do.
48671	do	53 P. R. R. 253	142	123	0	1901	do	Do.
51403	do	54 P. R. R. 254	142	123	0	1901	do	Do.
49672	do	55 P. R. R. 255	142	123	0	1901	do	Do.
51408	do	56 P. R. R. 256	142	123	0	1901	do	Do.
63051	do	57 P. R. R. 257	142	123	0	1901	do	Do.
30277	do	58 P. R. R. 258	142	121	0	1901	South Amboy, N. J.	Do.
30278	do	59 P. R. R. 259	143	124	0	1901	Elizabeth, N. J.	Do.
30279	do	60 P. R. R. 260	145	126	0	1901	do	Do.
30280	do	61 P. R. R. 261	144	126	0	1901	do	Do.
30283	do	62 P. R. R. 262	144	127	0	1902	do	Do.
163037	do	1 P. R. R. 263	246	228	3	1906	Port Richmond, N. Y.	Do.
163042	do	2 P. R. R. 264	246	227	1	1906	do	Do.
163075	do	3 P. R. R. 265	246	227	3	1907	do	Do.

- 1 Formerly barge Hanover.
2 Formerly barge Acuneth.
3 Formerly barge Robbins.
4 Formerly barge Catlin.
5 Formerly barge Rio.
6 Formerly barge Onota.
7 Formerly barge Undine.
8 Formerly barge Natrona.
9 Formerly barge Eddystone.
10 Formerly barge Enterprise.
11 Formerly barge Annie.
12 Formerly barge Fanny.
13 Formerly barge Huntlington
14 Formerly barge (a) Harrisburg.
15 Formerly barge (b) Lockport.

- 16 Formerly barge Metuchen.
17 Formerly barge Asbury.
18 Formerly barge Barnegat.
19 Formerly barge Delmar.
20 Formerly barge Elberon.
21 Formerly barge Harrison.
22 Formerly barge Lamokin.
23 Formerly barge Lawrence.
24 Formerly barge Middlesex.
25 Formerly barge Quanticco.
26 Formerly barge Stelton.
27 Formerly barge Watkins.
28 Formerly barge (a) Waverly.
29 Formerly barge (b) Warren.
30 Formerly barge Mapleton.

- 31 Formerly barge Ailaire.
32 Formerly barge Dunlap.
33 Formerly barge Colonia.
34 Formerly barge Orley.
35 Formerly barge Malvern.
36 Formerly barge Berkeley.
37 Formerly barge Newbold.
38 Formerly barge Absecon.
39 Formerly barge Belmont.
40 Formerly barge Octoraro.
41 Formerly barge Bedford.
42 Formerly barge Bellwood.
43 Formerly barge Cambria.
44 Formerly barge Clayton.
45 Formerly barge Ferney.

- 46 Formerly barge Kane.
47 Formerly barge Laurel.
48 Formerly barge Manayunk.
49 Formerly barge Lenni.
50 Formerly barge Mora.
51 Formerly barge WaWa.
52 Formerly barge Ardmore.
53 Formerly barge Alba.
54 Formerly barge Agawam.
55 Formerly barge Avon.
56 Formerly barge Aura.
57 Steel.

UNRIGGED MERCHANT VESSELS OF THE UNITED STATES—Continued.

Official No.	Class.	Name of vessel.	Gross tonnage.	Net tonnage.	Crew.	When built.	Where built.	Home port (where permanent document issues)
163113	Bargo	P. R. R. 266	246	227	1	1907	Port Richmond, N. Y.	New York, N. Y.
163142	do	P. R. R. 267	246	227	1	1907	do	Do.
163166	do	P. R. R. 268	246	227	1	1907	do	Do.
163188	do	P. R. R. 269	246	227	1	1907	do	Do.
165544	do	P. R. R. 270	251	251	2	1913	Fairfield, Md.	Do.
31539	do	P. R. R. 400	310	300	0	1891	South Amboy, N. Y.	Do.
162940	do	P. R. R. 401	538	517	1	1906	do	Do.
165176	do	P. R. R. 403	422	422	0	1913	Mariner Harbor, N. Y.	Do.
165043	do	P. R. R. 405	425	425	1	1911	Perth Amboy, N. J.	Do.
34165	do	P. R. R. 408	245	235	0	1888	Elizabeth, N. J.	Do.
39060	do	P. R. R. 409	316	306	0	1888	do	Do.
44297	do	P. R. R. 410	246	237	0	1887	do	Do.
34342	do	P. R. R. 411	436	403	0	1899	Wilmington, Del.	Do.
35568	do	P. R. R. 412	435	401	0	1899	do	Do.
35572	do	P. R. R. 413	428	389	0	1900	Elizabeth, N. J.	Do.
35574	do	P. R. R. 414	435	398	0	1900	do	Do.
35573	do	P. R. R. 415	431	400	0	1900	Camden, N. J.	Do.
35576	do	P. R. R. 416	431	399	0	1900	Elizabeth, N. J.	Do.
63008	do	P. R. R. 417	431	402	0	1900	Camden, N. J.	Do.
68062	do	P. R. R. 418	431	401	0	1900	do	Do.
49654	do	P. R. R. 419	430	398	0	1900	Elizabeth, N. J.	Do.
51361	do	P. R. R. 420	436	417	0	1900	do	Do.
47168	do	P. R. R. 421	438	408	0	1900	do	Do.
49653	do	P. R. R. 422	432	403	0	1900	Camden, N. J.	Do.
30727	do	P. R. R. 423	424	394	0	1900	Elizabeth, N. J.	Do.
30228	do	P. R. R. 424	424	394	0	1900	do	Do.
31653	do	P. R. R. 425	426	406	0	1900	do	Do.
63013	do	P. R. R. 426	546	524	0	1900	do	Do.
54564	do	P. R. R. 427	542	520	0	1900	do	Do.
66552	do	P. R. R. 428	370	355	0	1881	Brooklyn, N. Y.	Do.
162806	do	P. R. R. 429	538	507	1	1906	Noank, Conn.	Do.
162807	do	P. R. R. 430	541	509	1	1906	do	Do.
162861	do	P. R. R. 431	543	511	1	1906	do	Do.
162862	do	P. R. R. 432	540	508	1	1906	do	Do.
162863	do	P. R. R. 433	542	511	1	1906	do	Do.
162864	do	P. R. R. 434	540	516	1	1906	do	Do.
163013	do	P. R. R. 435	540	522	1	1906	do	Do.
162783	do	P. R. R. 436	536	514	1	1906	Elizabeth, N. J.	Do.
162824	do	P. R. R. 437	540	518	1	1906	do	Do.
162843	do	P. R. R. 438	541	521	1	1906	do	Do.
162870	do	P. R. R. 439	539	520	1	1906	do	Do.
162904	do	P. R. R. 440	533	506	1	1906	do	Do.
162963	do	P. R. R. 441	543	515	1	1906	do	Do.
163422	do	P. R. R. 442	536	505	1	1907	Noank, Conn.	Do.
163433	do	P. R. R. 443	540	509	1	1907	do	Do.
163434	do	P. R. R. 444	538	506	1	1907	do	Do.
163444	do	P. R. R. 445	543	517	1	1908	do	Do.
163462	do	P. R. R. 446	541	515	1	1908	do	Do.
163463	do	P. R. R. 447	541	515	1	1908	do	Do.
163968	do	P. R. R. 448	521	515	1	1908	do	Do.
163971	do	P. R. R. 449	526	496	0	1909	Brooklyn, N. Y.	Do.
163982	do	P. R. R. 450	539	496	1	1909	do	Do.
165083	do	P. R. R. 452	432	432	0	1912	Port Richmond, N. Y.	Do.
165130	do	P. R. R. 453	429	429	0	1912	Mariner Harbor, N. Y.	Do.
165162	do	P. R. R. 454	421	421	0	1913	do	Do.
165173	do	P. R. R. 455	420	420	0	1913	Wilmington, Del.	Do.
165174	do	P. R. R. 456	420	420	0	1913	do	Do.
165193	do	P. R. R. 457	437	436	1	1913	do	Do.
165194	do	P. R. R. 458	437	437	1	1913	do	Do.
165558	do	P. R. R. 459	420	420	0	1913	Perth Amboy, N. J.	Do.
165530	do	P. R. R. 460	431	431	0	1913	do	Do.
165532	do	P. R. R. 463	429	429	1	1913	Brooklyn, N. Y.	Do.
165554	do	P. R. R. 464	418	418	0	1913	do	Do.
165580	do	P. R. R. 465	402	402	0	1913	do	Do.
165581	do	P. R. R. 466	398	398	0	1913	Perth Amboy, N. J.	Do.
165596	do	P. R. R. 467	435	435	1	1914	do	Do.
165550	do	P. R. R. 468	403	403	1	1913	Brooklyn, N. Y.	Do.
165597	do	P. R. R. 469	445	445	1	1913	do	Do.
165598	do	P. R. R. 470	446	446	1	1913	do	Do.
163207	do	P. R. R. 700	286	286	1	1907	Wilmington, Del.	Perth Amboy, N. J.
2700	do	P. R. R. 702	230	230	1	1873	Delanco, N. J.	Philadelphia, Pa.

- ¹ Formerly barge Bergen.
² Formerly barge Corry.
³ Formerly barge Gallatin.
⁴ Formerly barge Iselin.
⁵ Formerly barge Croydon.
⁶ Formerly barge Dover.
⁷ Formerly barge Delanco.
⁸ Formerly barge Devon.
⁹ Formerly barge Dumlo.

- ¹⁰ Formerly barge Darby.
¹¹ Formerly barge Wyebrooke.
¹² Formerly barge Stanwick.
¹³ Formerly barge Loretto.
¹⁴ Formerly barge Medford.
¹⁵ Formerly barge Kinkora.
¹⁶ Formerly barge Lenola.
¹⁷ Formerly barge Arona.
¹⁸ Formerly barge Atco.

- ¹⁹ Formerly barge Bute.
²⁰ Formerly barge Wilburtha.
²¹ Formerly barge Patapeto.
²² Formerly barge (a) Rahway.
²³ Formerly barge (b) P. R. R. 223.
²⁴ Formerly barge Xebec.
 † Steel.

UNRIGGED MERCHANT VESSELS OF THE UNITED STATES—Continued.

Official No.	Class.	Name of vessel.	Gross tonnage.	Net tonnage.	Crew.	When built.	Where built.	Home port (where permanent document issued).
163262	Barge	P. R. R. 702	286	286	1	1907	Wilmington, Del.	Perth Amboy, N. J.
163274	do	P. R. R. 703	294	294	1	1907	do	Do.
163070	do	P. R. R. 704	355	355	1	1907	West New Brighton, N. Y.	Do.
163114	do	P. R. R. 705	355	355	1	1907	do	Do.
163125	do	P. R. R. 707	355	355	1	1907	do	Do.
163306	do	P. R. R. 708	335	335	1	1907	do	Do.
163246	do	P. R. R. 710	447	447	1	1907	Wilmington, Del.	Do.
163258	do	P. R. R. 711	433	433	1	1907	do	Do.
163335	do	P. R. R. 712	400	400	1	1907	do	Do.
163339	do	P. R. R. 713	400	400	1	1907	do	Do.
67309	do	P. R. R. 714	295	280	1	1893	Elizabeth, N. J.	Do.
67310	do	P. R. R. 715	295	280	1	1893	do	Do.
67311	do	P. R. R. 716	295	280	1	1893	do	Do.
35505	do	P. R. R. 717	266	266	1	1899	do	Do.
35566	do	P. R. R. 718	266	266	1	1899	do	Do.
35567	do	P. R. R. 719	266	266	1	1899	do	Do.
35585	do	P. R. R. 720	264	264	1	1900	do	Do.
35586	do	P. R. R. 721	264	264	1	1900	do	Do.
35589	do	P. R. R. 722	264	264	1	1900	do	Do.
164916	do	P. R. R. No. 451	608	608	1	1912	Weehawken, N. J.	New York, N. Y.
165589	do	P. S. & W. H. Ry. No. 1	376	376	0	1914	Raymond, Wash.	Seattle, Wash.
165155	do	P. S. B. & D. Co. No. 1	30	30	0	1913	Eastside, Ore.	Empire, Ore.
164991	Scow	P. S. B. & D. Co. No. 2	119	119	0	1912	Seattle, Wash.	Seattle, Wash.
165004	do	P. S. B. & D. Co. No. 3	20	20	0	1912	do	Do.
165027	do	P. S. B. & D. Co. No. 4	125	125	0	1912	Kennecott, Wash.	Do.
165112	do	P. S. B. & D. Co. No. 10	241	241	0	1912	Seattle, Wash.	Do.
165180	do	P. S. B. & D. Co. No. 13	135	135	0	1913	do	Do.
165225	do	P. S. B. & D. Co. No. 14	135	135	0	1913	do	Do.
165258	do	P. S. B. & D. Co. No. 15	35	35	0	1913	do	Do.
163363	do	P. S. W. P. Co. No. 2	66	66	0	1907	Anacortes, Wash.	Port Townsend, Wash.
163361	do	P. S. W. P. Co. No. 3	66	66	0	1907	do	Do.
163455	do	P. S. W. P. Co. No. 4	66	66	0	1907	do	Do.
163457	do	P. S. W. P. Co. No. 6	66	66	0	1907	do	Do.
54567	do	P. T. P. Co. No. 1	26	26	0	1900	Port Townsend, Wash.	Do.
54569	do	P. T. P. Co. No. 3	26	26	0	1900	do	Seattle, Wash.
54571	do	P. T. P. Co. No. 4	26	26	0	1900	do	Port Townsend, Wash.
54573	do	P. T. P. Co. No. 5	26	26	0	1900	do	Seattle, Wash.
54572	do	P. T. P. Co. No. 6	19	19	0	1900	do	Port Townsend, Wash.
54573	do	P. T. P. Co. No. 7	19	19	0	1900	do	Port Angeles, Wash.
54574	do	P. T. P. Co. No. 8	19	19	0	1900	do	Port Townsend, Wash.
54575	do	P. T. P. Co. No. 9	19	19	0	1900	do	Do.
54576	do	P. T. P. Co. No. 10	19	19	0	1900	do	Port Angeles, Wash.
163815	do	P. T. P. Co. No. 11	23	23	0	1909	do	Port Townsend, Wash.
163816	do	P. T. P. Co. No. 12	23	23	0	1909	do	Do.
163817	do	P. T. P. Co. No. 13	23	23	0	1909	do	Do.
164744	do	P. W. No. 1	23	23	0	1912	Anacortes, Wash.	Do.
164745	do	P. W. No. 2	23	23	0	1912	do	Do.
162410	Canal boat	P. B. Daly	105	99	1	1905	Watervliet, N. Y.	Plattsburg, N. Y.
54557	Barge	P. J. McLaughlin	181	181	0	1889	Brooklyn, N. Y.	New York, N. Y.
163594	do	P. K. Brinler	254	254	1	1908	Kingston, N. Y.	Do.
47167	Scow	10 Pacific No. 1	48	48	0	1900	Seattle, Wash.	Seattle, Wash.
47168	do	11 Pacific No. 2	48	48	0	1900	do	Do.
55032	do	12 Pacific No. 3	74	74	0	1899	do	Do.
55033	do	13 Pacific No. 4	71	71	0	1899	do	Do.
34358	do	14 Pacific No. 5	97	97	0	1899	Tacoma, Wash.	Do.
34359	do	15 Pacific No. 6	117	117	0	1899	do	Do.
42878	do	16 Pacific No. 7	205	205	0	1902	Seattle, Wash.	Do.
164067	do	Pacific No. 8	274	274	0	1910	do	Do.
54534	do	Pacific	18	18	0	1896	Anacortes, Wash.	Port Townsend, Wash.
164461	do	Pacific	10	10	1	1911	do	Do.
163251	Barge	Palatka	157	157	1	1907	Kingston, N. Y.	New York, N. Y.
54503	do	Painyra	416	390	0	1880	Brooklyn, N. Y.	Do.
54620	House boat	Pamela	209	209	2	1903	Cape Vincent, N. Y.	Cape Vincent, N. Y.
162039	Barge	Pamela	431	431	1	1903	Elkton, Md.	Philadelphia, Pa.
63085	do	17 Painunkee	363	363	1	1900	do	Do.
163173	Canal boat	Pan American	129	129	1	1891	Tonawanda, N. Y.	Plattsburg, N. Y.
163061	Dredge	Pan American No. 12	456	310	13	1901	Buffalo, N. Y.	Duluth, Minn.
164659	Barge	Pangborn	243	243	0	1909	West Camp, N. Y.	New York, N. Y.
164270	do	Panther Creek	739	641	3	1910	Noank, Conn.	Do.
162700	Canal boat	Parion D. Jameson	136	136	1	1881	Lockport, N. Y.	Plattsburg, N. Y.
165144	Barge	Parish	451	433	1	1913	Mariner Harbor, N. Y.	New York, N. Y.
164297	Scow	Parr No. 1	11	11	0	1910	Meridian, Wash.	Tacoma, Wash.
54500	Barge	Pastime	10	10	2	1901	Sag Harbor, N. Y.	Sag Harbor, N. Y.
54591	do	Patapsco	325	325	1	1892	Elkton, Md.	Philadelphia, Pa.
54617	do	Patapsco	361	292	2	1901	Port Richmond, N. Y.	Baltimore, Md.
163276	Scow	Patrick	276	276	0	1907	Stallacoom, Wash.	Seattle, Wash.

1 Formerly barge No. 12.

2 Formerly barge No. 13.

3 Formerly barge No. 14.

4 Formerly barge Del. & Rar. Canal No. 15.

5 Formerly barge Del. & Rar. Canal No. 16.

6 Formerly barge Del. & Rar. Canal No. 17.

7 Formerly barge D. and R. C. No. 18.

8 Formerly barge D. and R. C. No. 19.

9 Formerly barge D. and R. C. No. 20.

10 Formerly scow Chesley No. 7.

11 Formerly scow Chesley No. 1.

12 Formerly scow Chesley No. 2.

13 Formerly scow Chesley No. 5.

14 Formerly scow Chesley No. 4.

15 Formerly scow Chesley No. 6.

16 Formerly scow Heney.

17 Formerly barge We're Here.

† Rebuilt 1906.

UNRIGGED MERCHANT VESSELS OF THE UNITED STATES—Continued.

Official No.	Class.	Name of vessel.	Gross tonnage.	Net tonnage.	Crew.	When built.	Where built.	Home port (where permanent document issued).
162302	Barge.	Patrick Hale.	337	337	0	1904	Kingston, N. Y.	New York, N. Y.
165328	Canal boat.	Patrick Maroney.	108	100	1	1913	Whitehall, N. Y.	Albany, N. Y.
165683	do.	Patrick A. Dea.	103	97	1	1911	Rondout, N. Y.	Do.
162033	Barge.	Patuxont.	154	109	2	1903	Baltimore, Md.	Baltimore, Md.
162364	do.	Patuxent.	231	231	1	1905	Cramer Hill, N. J.	Philadelphia, Pa.
165002	Scow.	Paugene.	80	80	4	1912	Green Bay, Wis.	Milwaukee, Wis.
163690	Barge.	Paul R.	397	397	1	1908	Kingston, N. Y.	New York, N. Y.
54581	Canal boat.	Paulino.	119	113	1	1899	Whitehall, N. Y.	Albany, N. Y.
164503	Barge.	PAULUS.	121	121	1	1910	Wilmington, Del.	Philadelphia, Pa.
54595	do.	Paw-Paw.	311	260	2	1901	Baltimore, Md.	Baltimore, Md.
164955	Scow.	Paxlot.	8	8	1	1912	Manette, Wash.	Seattle, Wash.
54535	do.	Pearl.	18	18	0	1896	Anacortes, Wash.	Port Townsend, Wash.
54481	Barge.	Peekskill.	385	356	0	1887	Elizabeth, N. J.	New York, N. Y.
54582	do.	Peerless.	142	142	1	1893	Brooklyn, N. Y.	Do.
164271	do.	Pelly.	55	55	0	1910	Seattle, Wash.	Eagle, Alaska.
164442	Scow.	Peluk.	26	26	0	1911	do.	Seattle, Wash.
54558	Barge.	Pembroke.	416	395	0	1899	Brooklyn, N. Y.	New York, N. Y.
163162	do.	Penates.	487	487	1	1907	do.	Do.
162269	do.	Penn.	476	476	0	1905	Perth Amboy, N. J.	Do.
54625	do.	Pennsylvania.	333	333	1	1898	Elkton, Md.	Philadelphia, Pa.
165604	Scow.	PENNSYLVANIA.	532	532	2	1904	Buffalo, N. Y.	Buffalo, N. Y.
162391	Barge.	Penoles.	168	135	3	1905	Tottenville, N. Y.	Newark, N. J.
165574	do.	Pensacola.	466	466	1	1911	Chesapeake City, Md.	Philadelphia, Pa.
165501	Lighter.	Pequossette.	219	198	2	1913	Hath, Me.	Boston, Mass.
54483	Canal boat.	Percy R. Todd.	104	99	1	1888	Champlain, N. Y.	Albany, N. Y.
54490	do.	Perlam Sheldon.	100	95	1	1887	Fort Ann, N. Y.	Plattsburg, N. Y.
54619	Barge.	Perry.	285	285	2	1897	Hoboken, N. J.	New York, N. Y.
162792	Canal boat.	Perry Burns.	101	96	1	1888	Buffalo, N. Y.	Plattsburg, N. Y.
163706	Barge.	Perth Amboy.	397	397	1	1908	Tottenville, N. Y.	New York, N. Y.
163954	do.	Pete.	100	100	1	1900	St. Michael, Alaska.	St. Michael, Alaska.
54606	Scow.	Peter.	458	458	4	1902	Tacoma, Wash.	Tacoma, Wash.
54008	Barge.	Peter.	453	442	1	1902	Pensacola, Fla.	Pensacola, Fla.
164254	do.	Peter Blow.	7	7	1	1910	Knoxville, Tenn.	Chattanooga, Tenn.
162452	Canal boat.	Peter Oodon.	101	96	1	1905	Champlain, N. Y.	Plattsburg, N. Y.
162559	do.	Peter Hale.	102	96	1	1900	Watervliet, N. Y.	Do.
164374	Barge.	Peter Stolz.	291	291	1	1880	do.	New York, N. Y.
164172	Canal boat.	Peter H. Hopkins.	98	93	1	1880	Oneda Lake, N. Y.	Plattsburg, N. Y.
54521	Barge.	Peter M. Jacobla.	333	333	1	1895	South Rondout, N. Y.	New York, N. Y.
163347	do.	Peters.	299	286	0	1907	Gildersleeve, Conn.	Hartford, Conn.
162188	Canal boat.	Phebo Minor.	101	98	1	1904	Schuylerville, N. Y.	Albany, N. Y.
54504	Barge.	Phelps.	412	391	0	1890	Brooklyn, N. Y.	New York, N. Y.
162383	do.	Phillip.	397	379	0	1905	Gildersleeve, Conn.	Hartford, Conn.
163757	do.	Phillip Rafferty, Jr.	319	319	1	1908	Kingston, N. Y.	New York, N. Y.
54605	Canal boat.	Phillip H. Cleary.	103	98	1	1902	Whitehall, N. Y.	Plattsburg, N. Y.
162082	Barge.	Phillip Feehey.	341	341	0	1903	Rondout, N. Y.	New York, N. Y.
165476	do.	Phoenix.	293	293	1	1913	Brooklyn, N. Y.	Do.
162852	do.	Picton Island No. 1.	57	57	0	1906	Clayton, N. Y.	Capo Vincent, N. Y.
162853	do.	Picton Island No. 2.	32	32	0	1906	do.	Do.
163897	do.	Picton Island No. 3.	70	70	0	1909	do.	Do.
54618	do.	Piedmont.	304	292	2	1901	Port Richmond, N. Y.	Baltimore, Md.
162770	do.	Pilgrim.	148	141	1	1889	Houghton, Mich.	Marquette, Mich.
164754	do.	Pin Hook.	6	6	1	1908	Pin Hook Landing, Tenn.	Chattanooga, Tenn.
163696	do.	Pinto.	195	195	1	1908	Kingston, N. Y.	Newark, N. J.
54499	do.	Pioneer.	151	151	1	1889	Noank, Conn.	New York, N. Y.
164545	Scow.	Pioneer Sand and Gravel Co. No. 10.	647	647	0	1911	Seattle, Wash.	Seattle, Wash.
164671	do.	Pioneer S. & G. Co. No. 1.	634	634	0	1911	do.	Do.
54523	do.	Pittsburgh.	282	246	2	1897	Baltimore, Md.	Baltimore, Md.
162676	Barge.	PIRSSBURGH.	633	633	1	1903	Philadelphia, Pa.	Philadelphia, Pa.
162097	do.	Pittsfield.	212	191	1	1903	Brooklyn, N. Y.	New York, N. Y.
162719	do.	Pluto.	150	150	1	1894	Port Richmond, N. Y.	Port Arthur, Tex.
163884	do.	Pleasure.	54	54	2	1909	Maysville, N. C.	Beaufort, N. C.
163505	do.	Plow Boy.	130	130	1	1905	Perth Amboy, N. J.	New York, N. Y.
163806	Scow.	Ply.	24	24	0	1909	Port Townsend, Wash.	Seattle, Wash.
110109	Barge.	Pocahontas.	561	561	11	1872	Greenpoint, N. Y.	New York, N. Y.
165595	do.	Pocahontas No. 1.	444	358	2	1914	Bath, Me.	Boston, Mass.
164952	Dredge.	POCANTICO.	261	261	1	1906	Manitowoc, Wis.	Buffalo, N. Y.
39799	Barge.	Pocomoke.	428	428	1	1903	Elkton, Md.	Philadelphia, Pa.
54594	do.	Pocomoke.	395	395	0	1900	Eddyville, N. Y.	Boston, Mass.
163334	do.	Poland.	120	186	0	1907	Tottenville, N. Y.	New York, N. Y.
164953	Dredge.	Pontiac.	221	221	1	1912	Buffalo, N. Y.	Buffalo, N. Y.
165484	Scow.	PONTOON.	476	405	2	1913	Cleveland, Ohio.	Cleveland, Ohio.
163847	Barge.	Porquoon.	427	427	1	1909	Elkton, Md.	Philadelphia, Pa.
54530	Scow.	Porpoise.	5	5	0	1897	Bisbee, Wash.	Seattle, Wash.
54532	Barge.	Portage.	126	126	0	1888	West Superior, Wis.	Duluth, Minn.
54896	Scow.	Porter No. 1.	22	22	0	1901	Anacortes, Wash.	Port Townsend, Wash.
54897	do.	Porter No. 2.	22	22	0	1901	do.	Do.
54598	do.	Porter No. 3.	22	22	0	1901	do.	Do.

1 Formerly barge Cramer IIIII.

2 Formerly (a) st. p. River Belle.
(b) barge Emma Abbott.3 Formerly barge Glenwood.
† Exempt 1914.

UNRIGGED MERCHANT VESSELS OF THE UNITED STATES—Continued.

Official No.	Class.	Name of vessel.	Gross tonnage.	Net tonnage.	Crew.	When built.	Where built.	Home port (where permanent document issues).
54599	Scow	Porter No. 4.	22	22	0	1901	Anacortes, Wash.	Port Townsend, Wash.
163464	do	Porter No. 5.	8	8	0	1900	do	Do.
163876	do	Porter No. 8.	23	23	0	1909	do	Do.
164033	do	Porter No. 9.	10	10	0	1910	do	Do.
164034	do	Porter No. 10.	10	10	0	1910	do	Do.
164035	do	Porter No. 11.	6	6	0	1910	do	Do.
164095	do	Porter No. 12.	6	6	0	1910	do	Do.
164096	do	Porter No. 13.	6	6	0	1910	do	Do.
164421	do	Porter No. 14.	7	7	0	1911	do	Do.
164422	do	Porter No. 15.	7	7	0	1911	do	Do.
164818	do	Porter No. 18.	27	27	0	1912	do	Do.
165367	do	Porter No. 19.	27	27	0	1913	do	Seattle, Wash.
165368	do	Porter No. 20.	27	27	0	1913	do	Do.
165403	do	Porter No. 21.	27	27	0	1913	do	Do.
165404	do	Porter No. 22.	27	27	0	1913	do	Do.
165422	do	Porter No. 23.	27	27	0	1913	do	Do.
54514	Barge	Portland.	154	146	2	1896	Brooklyn, N. Y.	Port Townsend, Wash.
164966	do	Portland.	309	299	1	1912	Lockmoor, La.	New York, N. Y.
162499	Scow	Porto Lapidum.	722	722	2	1900	Sturgeon Bay, Wis.	Brashear, La.
54503	do	Port Chester.	197	188	1	1892	Perth Amboy, N. J.	Cleveland, Ohio.
164967	Barge	Port Lavaca.	190	190	1	1912	Lockmoor, La.	New York, N. Y.
164968	do	Port O'Connor.	190	190	1	1912	do	Brashear, La.
163992	Scow	Port Orchard No. 2.	22	22	0	1909	Port Orchard, Wash.	Do.
53279	Barge †	PORTSMOUTH.	1,159	1,155	5	1893	Superior, Wis.	Seattle, Wash.
54507	do	Portsmouth.	105	100	1	1892	Portsmouth, Va.	Philadelphia, Pa.
163957	do	Potomac.	196	196	1	(1)	Camden, N. J.	New York, N. Y.
165151	do	Potsdam.	452	433	1	1913	Mariners Harbor, N. Y.	Philadelphia, Pa.
54517	do	Pottsville.	217	217	0	1891	Port Richmond, N. Y.	New York, N. Y.
54580	do	Poughkeepsie.	117	101	0	1900	Brooklyn, N. Y.	Do.
54583	do	Powerful.	310	276	0	1900	Weehawken, N. J.	Do.
165310	Scow	Powerful.	162	162	0	1904	Duluth, Minn.	Duluth, Minn.
164619	Barge	Prater.	6	6	1	1910	Praters Ferry, Tenn.	Chattanooga, Tenn.
164912	do	Prescott.	278	278	1	1912	Brooklyn, N. Y.	Newark, N. J.
163906	do	Preston.	19	19	1	1908	Palacios, Tex.	Port Lavaca, Tex.
165078	do	Price.	6	6	1	1903	Prices Ferry, Tenn.	Chattanooga, Tenn.
54527	do	Pride.	149	149	1	1898	Brooklyn, N. Y.	New York, N. Y.
163192	do	Princess.	96	96	4	1907	Evansville, Ind.	Evansville, Ind.
164789	do	Princess.	29	29	2	1911	Henderson, W. Va.	Wheeling, W. Va.
3637	do	Progress.	262	262	1	1896	Elkton, Md.	Philadelphia, Pa.
150205	do	Progress.	844	844	2	1880	Milwaukee, Wis.	Milwaukee, Wis.
162702	do	Progress.	120	97	1	1906	Brooklyn, N. Y.	New York, N. Y.
54579	do	PROTECTIVE POLICY.	332	339	1	1890	Sault Ste. Marie, Mich.	Buffalo, N. Y.
53271	do †	PROVIDENCE.	1,115	1,115	4	1891	West Superior, Wis.	Philadelphia, Pa.
54555	Scow	Puget No. 1.	57	57	0	1898	Seattle, Wash.	Port Townsend, Wash.
54534	do	Puget No. 2.	57	57	0	1898	do	Do.
54565	do	Puget No. 4.	29	29	0	1899	do	Do.
162177	do	Puget No. 5.	100	100	0	1902	do	Do.
162178	do	Puget No. 8.	101	101	0	1902	West Seattle, Wash.	Do.
162179	do	Puget No. 9.	30	30	0	1903	Seattle, Wash.	Do.
162181	do	Puget No. 11.	126	126	0	1903	do	Do.
163048	Barge	Puget No. 12.	204	204	0	1907	do	Do.
163396	do	Pulaski.	214	189	1	1907	Tottenville, N. Y.	New York, N. Y.
164425	Scow	Pup.	10	10	0	1911	Ketchikan, Alaska.	Ketchikan, Alaska.
162427	do	Pup No. 1.	24	24	0	1905	Ballard, Wash.	Seattle, Wash.
54479	Canal boat	Puritan.	87	83	1	1887	Whitehall, N. Y.	Plattsburg, N. Y.
54627	Barge	Puritan.	191	191	1	1903	Brooklyn, N. Y.	New York, N. Y.
Q.								
56672	Barge	Quantico.	297	297	1	1833	Elkton, Md.	Philadelphia, Pa.
200856	do	Queen.	11	11	0	1904	Smiths Point, Tex.	Galveston, Tex.
55029	Scow	Queen City No. 3.	47	47	0	1899	Seattle, Wash.	Seattle, Wash.
55031	do	Queen City No. 5.	74	74	0	1899	do	Ketchikan, Alaska.
20632	Barge	Queen of the Lake.	83	83	1	1901	Ortonville, Minn.	St. Paul, Minn.
164102	Scow	Quilcene No. 1.	9	9	0	1910	Quilcene, Wash.	Port Townsend, Wash.
R.								
163960	Scow	R. B.	14	14	0	1909	Seattle, Wash.	Port Townsend, Wash.
163618	do	R. C. Co. No. 1.	14	14	0	1908	Anacortes, Wash.	Do.
163619	do	R. C. Co. No. 2.	14	14	0	1908	do	Do.
163620	do	R. C. Co. No. 3.	14	14	0	1908	do	Do.
163621	do	R. C. Co. No. 4.	14	14	0	1908	do	Do.
164508	do	R. F. No. 3.	10	10	0	1911	do	Do.
164509	do	R. F. No. 4.	10	10	0	1911	do	Do.
164927	do	R. F. No. 5.	27	27	0	1912	do	Do.
164928	do	R. F. No. 6.	27	27	0	1912	do	Do.

† Formerly barge 132.

a Belle of Calhoun.

‡ Formerly st. s.

b Julia.

c Belle Miller.

* Formerly barge 117.

† Formerly barge Reliance.

‡ Formerly scow a Queen City No. 5.

§ U. S. L. H. B. Queen City No. 5.

† Whaleback.

‡ Result 1907.

§ Result 1906.

UNRIGGED MERCHANT VESSELS OF THE UNITED STATES—Continued.

Official No.	Class.	Name of vessel.	Gross tonnage.	Net tonnage.	Crew.	When built.	Where built.	Home port (where permanent document issues).
111175	Barge	R. A. Burton	361	329	2	1898	Buffalo, N. Y.	Buffalo, N. Y.
21991	do	R. A. Forsyth	83	78	1	1896	Newburgh, N. Y.	Bridgeport, Conn.
163905	Canal boat	R. B. Burchard	136	132	1	1895	Tonawanda, N. Y.	Plattsburg, N. Y.
58612	do	R. E. Sullivan	123	117	1	1891	Whitehall, N. Y.	do.
58661	Barge	R. G. Co. No. 1	188	170	5	1900	Kennebunk, Me.	Gloucester, Mass.
162894	do	R. H. Hoyt	62	62	2	1897	Buffalo, N. Y.	Buffalo, N. Y.
162827	Canal boat	R. H. Jarrard, jr.	101	96	1	1888	do.	Plattsburg, N. Y.
162714	Scow	R. H. Luokes No. 2	108	108	1	1904	Sault Ste. Marie, Mich.	Duluth, Minn.
56646	do	R. H. No. 1	10	10	0	1899	Westcott Bay, Wash.	Port Townsend, Wash.
56676	Barge	R. H. Williams, jr.	283	278	1	1900	Perth Amboy, N. J.	Newark, N. J.
56663	Scow	R. H. Young	23	23	0	1901	Seattle, Wash.	Port Townsend, Wash.
162778	Canal boat	R. J. Digley	104	99	1	1906	Rondout, N. Y.	Plattsburg, N. Y.
83704	Barge	R. J. Buchholz	308	308	0	1902	West New Brighton, N. Y.	New York, N. Y.
56627	do	R. K. Owens	210	210	0	1902	Port Richmond, N. Y.	do.
163904	Canal boat	R. L. Patrick	105	99	1	1906	Waterlot, N. Y.	Plattsburg, N. Y.
164414	Barge	R. M. Meyer	264	264	1	1899	South Rondout, N. Y.	New York, N. Y.
56546	Canal boat	R. M. Witherbee	112	106	1	1880	Whitehall, N. Y.	Plattsburg, N. Y.
21877	Barge	R. P. Mason	155	148	1	1867	Ferrysburg, Mich.	Grand Haven, Mich.
164846	Canal boat	R. Mortimer Adams	116	111	1	1912	Whitehall, N. Y.	Plattsburg, N. Y.
165640	Barge	Ralphon	415	415	1	1914	Kingslon, N. Y.	New York, N. Y.
56996	Canal boat	Rambler	107	99	1	1900	Waterlot, N. Y.	Rouses Point, N. Y.
164565	Barge	Rambler	17	17	1	1906	Potosi, Wis.	La Crosse, Wis.
164009	do	Ransey	12	12	0	1906	Knoxville, Tenn.	Chattanooga, Tenn.
164409	do	Ranocas	455	455	1	1911	Elkton, Md.	Philadelphia, Pa.
164675	do	Randall	478	457	1	1911	Mariner Harbor, N. Y.	New York, N. Y.
56698	do	Randolph	311	260	2	1901	Baltimore, Md.	Baltimore, Md.
164523	do	Ranklin	5	5	1	1911	Guild, Tenn.	Chattanooga, Tenn.
4614	do	Rappahannock	205	285	1	1890	Washington, N. C.	Philadelphia, Pa.
56588	Scow	Raritan	210	200	3	1890	Perth Amboy, N. J.	Perth Amboy, N. J.
164820	Barge	Raritan	477	477	1	1912	Elkton, Md.	Philadelphia, Pa.
163714	do	Raritan	397	397	1	1908	Tottenville, N. Y.	New York, N. Y.
56640	do	Ravenna	415	394	0	1899	Brooklyn, N. Y.	do.
162854	do	Ravenna	311	260	2	1906	Baltimore, Md.	Baltimore, Md.
56584	do	Ray	333	367	3	1889	New London, Conn.	New London, Conn.
162243	do	Raymond	326	326	1	1904	Voth, Tex.	Galveston, Tex.
163383	do	Raymond	301	287	0	1907	Gldersleeve, Conn.	Hartford, Conn.
62970	do	Raymond McNally	397	397	1	1898	Elkton, Md.	Philadelphia, Pa.
162569	Canal boat	Raymond Roth	127	127	1	1889	Durhamville, N. Y.	Plattsburg, N. Y.
162198	Barge	Raymond G. Walter	276	276	1	1903	South Rondout, N. Y.	New York, N. Y.
162474	Scow	Raze No. 1	44	44	0	1904	Tacoma, Wash.	Tacoma, Wash.
162475	do	Raze No. 2	44	44	0	1904	do.	do.
162476	do	Raze No. 3	46	46	0	1904	do.	do.
162477	do	Raze No. 4	45	45	0	1903	do.	do.
164444	do	Razle	15	15	0	1911	Ketchikan, Alaska	Ketchikan, Alaska.
56613	Canal boat	Reading	104	99	1	1892	Whitehall, N. Y.	Plattsburg, N. Y.
164484	Barge	Reading	257	257	1	1911	Bentley Manor, N. Y.	New York, N. Y.
56698	do	Rebecca T. McClain	397	397	2	1898	Elkton, Md.	Philadelphia, Pa.
162758	Scow	RECIPROCTY	446	446	0	1897	Buffalo, N. Y.	Buffalo, N. Y.
162634	do	Red	26	26	0	1905	Everett, Wash.	Port Townsend, Wash.
56709	Barge	Red Ball	254	254	0	1903	Long Island City, N. Y.	New York, N. Y.
163181	Scow	Red Boy No. 2	259	259	0	1907	Bellingham, Wash.	Port Townsend, Wash.
165300	Barge	Red Bridge	7	7	1	1910	Red Bridge Ferry, Tenn.	Chattanooga, Tenn.
165465	do	Red Eagle	448	448	1	1913	Kingston, N. Y.	New York, N. Y.
56617	do	Red Star	229	229	1	1893	Rondout, N. Y.	do.
56605	do	Red Star T. & T. Co. No. 21	271	271	0	1903	Brooklyn, N. Y.	do.
162113	do	Red Star T. & T. Line No. 16	229	229	1	1903	Rondout, N. Y.	do.
162114	do	Red Star T. & T. Line No. 17	224	224	0	1903	do.	do.
162116	do	Red Star T. & T. Line No. 18	214	214	1	1903	do.	do.
162170	do	Red Star T. & T. Line No. 19	271	271	0	1904	Tottenville, N. Y.	do.
162278	do	Red Star T. & T. Line No. 20	287	287	0	1904	do.	do.
163483	do	Red Star T. & T. Co. No. 25	301	301	1	1908	do.	do.
163484	do	Red Star T. & T. Co. No. 26	300	300	1	1908	do.	do.
163638	do	Red Star T. & T. Co. No. 27	282	282	0	1909	do.	do.
163639	do	Red Star T. & T. Co. No. 28	282	282	0	1908	do.	do.
165237	do	Red Star T. & T. Co. No. 29	383	383	1	1913	Kingston, N. Y.	do.
165105	do	Red Star T. & T. Co. No. 30	351	351	1	1912	West New Brighton, N. Y.	do.
163508	Scow	Red Wing	24	17	1	1908	Pittston, Me.	Bath, Me.
163831	Barge	Reed & Farrar	203	203	1	1908	New Haven, Conn.	New Haven, Conn.
164521	do	Refrigerator No. 1	349	349	2	1911	Port Richmond, N. Y.	Baltimore, Md.
164522	do	Refrigerator No. 2	357	357	2	1911	do.	do.
165691	do	Regal	209	209	1	1913	Kingston, N. Y.	New York, N. Y.
56676	Scow	Reid	7	7	0	1900	Anacortes, Wash.	Port Townsend, Wash.
56676	Barge	Reliance	340	323	1	1886	Brooklyn, N. Y.	New York, N. Y.
56711	do	Reliance	383	383	0	1903	Perth Amboy, N. J.	do.
163349	do	RELIANCE	1,738	1,612	0	1907	Buffalo, N. Y.	Duluth, Minn.
56664	do	Remsen	415	393	0	1899	Brooklyn, N. Y.	New York, N. Y.
56685	Scow	Reno	16	16	0	1901	Ballard, Wash.	Ketchikan, Alaska.
56679	Barge	Report	161	161	1	1901	Brooklyn, N. Y.	New York, N. Y.
56611	Scow	Republic	181	172	3	1894	Perth Amboy, N. J.	Perth Amboy, N. J.

1 Formerly barge J. Hilles.

2 Formerly barge William Donaldson.

3 Formerly barge T. J. Leavy.

† Rebuilt 1907.

UNRIGGED MERCHANT VESSELS OF THE UNITED STATES—Continued.

Official No.	Class.	Name of vessel.	Gross tonnage.	Net tonnage.	Crew.	When built.	Where built.	Home port (where permanent document issued).
162272	Barge	RESCUE	894	790	2	1904	Lorain, Ohio	Duluth, Minn.
163289	do	Resolution	467	467	1	1907	Kingston, N. Y.	New York, N. Y.
164205	Scow	Rest	14	14	0	1910	Allyn, Wash.	Tacoma, Wash.
163281	Barge	Restless	392	392	0	1906	Kingston, N. Y.	New York, N. Y.
56010	do	Reverie	74	74	1	1893	Alexandria Bay, N. Y.	Cape Vincent, N. Y.
162458	Scow	Rex	32	32	0	191	Loring, Alaska	Ketchikan, Alaska.
163345	do	Rox	7	6	0	1911	Olalla, Wash.	Seattle, Wash.
110319	Barge	Rhode Island	1,706	1,706	4	1883	Noank, Conn.	Newport, R. I.
56009	Canal boat	Rice	103	99	1	1891	Tonawanda, N. Y.	Buffalo, N. Y.
163170	Barge	Richard	480	436	0	1913	Brooklyn, N. Y.	New York, N. Y.
163194	Canal boat	Richard Gearin	101	96	1	1894	Port Byron, N. Y.	Plattsburg, N. Y.
21181	Barge	Richard Mott	287	267	2	1854	Buffalo, N. Y.	Milwaukee, Wis.
56350	Canal boat	Richard Retalick	94	90	1	1881	West Troy, N. Y.	Plattsburg, N. Y.
165654	Dredge	RICHARD B. MELLON	618	618	8	1914	Manitowoc, Wis.	New York, N. Y.
56673	Canal boat	Richard P. White	95	93	1	1881	Greenport, N. Y.	Plattsburg, N. Y.
56038	do	Richard S. White	114	113	1	1883	Tonawanda, N. Y.	Albany, N. Y.
163415	Barge	Richard	214	189	1	1907	Tottenville, N. Y.	New York, N. Y.
193528	Scow	Richmond Beach Sand and Gravel Co. No. 1.	347	347	0	1908	Seattle, Wash.	Port Townsend, Wash.
163724	do	Richmond Beach Sand and Gravel Co. No. 2.	438	438	0	1909	do	Do.
163887	do	Richmond Beach Sand and Gravel Co. No. 3.	9	9	0	1909	do	Do.
163219	Barge	Richmond Cedar Works No. 1	223	209	1	1896	Elkton, Md.	Richmond, Va.
163220	do	Richmond Cedar Works No. 2	450	434	3	1901	Pocomoke City, Md.	Do.
162220	do	Richmond Cedar Works No. 3	233	231	2	1904	do	Do.
162891	do	Richter & Marshall	321	321	0	1903	Rondout, N. Y.	New York, N. Y.
164651	do	Rio Pinro	419	418	1	1911	Philadelphia, Pa.	Philadelphia, Pa.
56087	do	Rising Star	218	218	1	1901	Rondout, N. Y.	New York, N. Y.
165099	do	Rita Dempsey	457	420	1	1912	Gildersleeve, Conn.	Philadelphia, Pa.
56570	do	Riverside	195	181	0	1887	Brooklyn, N. Y.	New York, N. Y.
56083	Scow	Riverside No. 1	105	105	0	1900	Seattle, Wash.	Seattle, Wash.
56084	do	Riverside No. 2	107	107	0	1900	do	Do.
56063	Barge	Riverview	152	107	2	1900	Baltimore, Md.	Baltimore, Md.
164231	do	Riverview	8	8	1	1910	Rhode River, Md.	Annapolis, Md.
165011	do	Riverview II	8	8	1	1912	Tallorsville, Md.	Do.
56710	do	Roam	134	127	2	1892	Tunis, N. C.	Richmond, Va.
56700	do	Roanoke	388	388	1	1901	Elkton, Md.	Philadelphia, Pa.
56557	do	Robert	396	388	4	1883	Mystic River, Conn.	New London, Conn.
56560	do	Robert	97	97	2	1835	Brooklyn, N. Y.	New York, N. Y.
111327	do	Robert Donaldson	389	378	1	1901	Pocomoke City, Md.	Philadelphia, Pa.
162392	do	Robert Grier	403	403	1	1905	Elkton, Md.	Do.
163486	do	Robert J.	244	244	1	1908	Gildersleeve, Conn.	New York, N. Y.
110755	do	Robert McCoy	107	102	1	1887	Tuckerton, Pa.	Norfolk, Va.
56008	Canal boat	Robert Wiley	100	95	2	1893	Champlain, N. Y.	Plattsburg, N. Y.
56573	do	Robert C. Newcomb	99	94	1	1887	Whitehall, N. Y.	Do.
164963	Barge	Robert E. Van Winkle	591	591	1	1912	South Rondout, N. Y.	New York, N. Y.
56624	Canal Boat	Robert F. Grant	103	97	1	1895	Champlain, N. Y.	Plattsburg, N. Y.
21387	Barge	Robert F. Sago	50	48	2	1857	Brooklyn, N. Y.	New York, N. Y.
163032	do	Robert J. Dwyer	369	369	1	1905	Sloightsburg, N. Y.	Do.
163688	do	Robert J. Kennelly	427	427	0	1908	Kingston, N. Y.	Do.
163017	do	Robt. L. Cullen	215	215	1	1902	Rondout, N. Y.	Do.
56652	do	Robt. M. King	235	235	1	1899	Brooklyn, N. Y.	Do.
165559	do	Robert M. Woodburn	451	451	1	1913	South Rondout, N. Y.	Newark, N. J.
56699	do	Robert S. McCracken	447	447	1	1902	Elkton, Md.	Norfolk, Va.
165210	do	Robert S. Sinclair	205	201	1	1912	Rondout, N. Y.	Albany, N. Y.
56601	Canal boat	Robert T. Blohm	97	92	1	1890	Northumberland, N. Y.	Do.
56572	do	Robert and Mary	105	99	1	1887	Whitehall, N. Y.	Plattsburg, N. Y.
56633	Scow	Roche Harbor A.	93	93	0	1896	Seattle, Wash.	Port Townsend, Wash.
56634	do	Roche Harbor B.	93	93	0	1896	Roche Harbor, Wash.	Do.
56635	do	Roche Harbor C.	85	85	0	1897	Seattle, Wash.	Do.
56636	do	Roche Harbor D.	77	77	0	1896	Tacoma, Wash.	Do.
56637	do	Roche Harbor E.	108	108	0	1897	Seattle, Wash.	Do.
163332	do	Roche Harbor F.	30	30	0	1907	Roche Harbor, Wash.	Do.
56593	Barge	Rochester	550	531	0	1890	South Rondout, N. Y.	New York, N. Y.
164616	do	Rockaway	388	388	1	1911	Rockaway Beach, N. Y.	Do.
164731	do	Rockaway	237	237	1	1912	Tottenville, N. Y.	Do.
161969	do	Rock Port	190	190	1	1912	Lockmoor, Ia.	Brashear, La.
56663	do	Rockwell	152	102	2	1900	Baltimore, Md.	Baltimore, Md.
56707	do	Roderick C. McNeill	214	214	1	1903	South Rondout, N. Y.	New York, N. Y.
56596	do	Rome	140	123	0	1890	do	Do.
164370	do	Rome	172	172	1	1907	Kingston, N. Y.	Do.
165270	Scow	Rome	44	44	1	1912	Buffalo, N. Y.	Buffalo, N. Y.
56669	Barge	Romney	152	102	2	1900	Baltimore, Md.	Baltimore, Md.
56642	do	Ronald J. Brown	236	236	1	1898	Kingston, N. Y.	New York, N. Y.
56665	Scow	Roosevelt	22	22	1	1900	Anacortes, Wash.	Port Townsend, Wash.
56671	Barge	Rosa	194	187	1	1900	Wilmington, Del.	Philadelphia, Pa.
162889	do	Rosa W. Lee	219	219	1	1875	do	New York, N. Y.
162196	do	Rose	262	262	1	1892	Elkton, Md.	Philadelphia, Pa.

1 Formerly U. S. L. H. B. Lightship No. 40.

UNRIGGED MERCHANT VESSELS OF THE UNITED STATES—Continued.

Official No.	Class.	Name of vessel.	Gross tonnage.	Net tonnage.	Crew.	When built.	Where built.	Home port (where permanent document issues).
162666	Barge	Rose	282	282	1	1905	Brooklyn, N. Y.	New York, N. Y.
162789	Scow	Rose	6	6	0	1906	Seattle, Wash.	Seattle, Wash.
163784	do	Rose No. 3	15	15	0	1909	Eagle Harbor, Wash.	St. Paul, Minn.
164764	do	Rose No. 4	91	91	0	1912	Winslow, Wash.	Seattle, Wash.
165429	do	Rose No. 5	15	15	0	1913	Eagle Harbor, Wash.	Do.
165445	do	Rose No. 6	26	26	0	1913	do	Do.
162689	Barge	Rosebank	144	139	2	1903	Mariner Harbor, N. Y.	Baltimore, Md.
56659	do	Rosedale	152	102	2	1900	Baltimore, Md.	Do.
56583	Canal boat	Rose Hanley	104	99	1	1888	Moses Kill, N. Y.	Plattsburg, N. Y.
162622	Barge	Rose Marie	382	382	1	1905	Rondout, N. Y.	New York, N. Y.
165503	Canal boat	Rose E. Hanley	107	100	1	1906	Whitehall, N. Y.	Albany, N. Y.
111074	Barge	Ross. L. Coe	173	165	0	1895	Kennebunk Port, Me.	Boston, Mass.
162122	do	Rossiter	211	190	1	1903	Brooklyn, N. Y.	New York, N. Y.
56702	Scow	Rosy	15	15	0	1902	Wales Island, Alaska	Ketchikan, Alaska
165062	Barge	Rover	407	407	0	1909	Kingston, N. Y.	New York, N. Y.
56660	do	Rowena	152	102	2	1900	Baltimore, Md.	Baltimore, Md.
56681	do	Roxbury	141	123	2	1901	Port Richmond, N. Y.	Do.
56596	do	Roxy	355	355	1	1889	Rondout, N. Y.	New York, N. Y.
163943	Scow	Roy	23	23	0	1894	Detroit, Mich.	Detroit, Mich.
56625	Barge	Royal Blue	505	505	0	1897	South Rondout, N. Y.	New York, N. Y.
56647	Scow	Ruby	18	18	0	1896	Anacortes, Wash.	Port Townsend, Wash.
164583	Barge	Ruggles	11	11	1	1911	Ruggles Ferry, Tenn.	Chattanooga, Tenn.
21231	do	Rushlight	66	63	1	1863	Essex, Mass.	Portland, Me.
162592	do	Russel	20	20	0	1895	Detroit, Mich.	Detroit, Mich.
56554	do	Russell	346	346	1	1882	Brooklyn, N. Y.	New York, N. Y.
163277	do	Russell	145	145	2	1907	do	Do.
163412	do	Ruth	435	407	2	1908	Elkton, Md.	Philadelphia, Pa.
162906	Canal boat	Ruth Allard	110	99	1	1881	Buffalo, N. Y.	Plattsburg, N. Y.
164585	Scow	Ruth M.	14	8	1	1911	Bath, Me.	Bath, Me.
S.								
165547	Dredge	S. Flory	118	23	3	1910	Eastport, N. Y.	Patchogue, N. Y.
165572	Barge	*S.	343	343	0	1914	Lockmoor, La.	Morgan City, La.
58122	Scow	S. B. No. 1	61	61	0	1901	Seattle, Wash.	Port Townsend, Wash.
163276	do	S. B. & L. Co. No. 1	54	54	0	1907	Ballard, Wash.	Do.
3387	Barge	S. A. Souder	277	277	1	1887	Camden, N. J.	Norfolk, Va.
56667	do	S. E. Vincent	290	276	0	1902	Gilderleeve, Conn.	New York, N. Y.
165029	Canal boat	S. W. Bowne	159	159	1	1912	Tonawanda, N. Y.	Buffalo, N. Y.
57958	Barge	S. F. S.	206	206	2	1898	Brooklyn, N. Y.	New York, N. Y.
164328	Scow	S. J. No. 1	35	35	0	1909	Aberdeen, Wash.	Port Townsend, Wash.
162167	Barge	S. M. Prevost	193	193	1	1891	Elkton, Md.	New York, N. Y.
164466	Scow	S. N. Co. No. 1	14	14	0	1909	Portland, Conn.	Hartford, Conn.
162342	Barge	S. O. Co. No. 1	526	504	3	1904	Sparrow Point, Md.	New York, N. Y.
162343	do	S. O. Co. No. 2	526	504	2	1904	do	Do.
162345	do	S. O. Co. No. 3	509	504	3	1904	Quincy, Mass.	Baltimore, Md.
164838	Scow	S. O. Co. No. 3	346	346	0	1912	Seattle, Wash.	Seattle, Wash.
162366	Barge	S. O. Co. No. 4	509	504	2	1904	Quincy, Mass.	New York, N. Y.
162946	do	S. O. Co. No. 5	795	756	5	1906	Sparrow Point, Md.	Do.
162949	do	S. O. Co. No. 6	795	756	6	1906	do	Do.
163338	do	S. O. Co. No. 7	374	374	3	1907	Camden, N. J.	Do.
163353	do	S. O. Co. No. 8	374	374	2	1907	do	Do.
163359	do	S. O. Co. No. 9	374	374	2	1907	do	Do.
163855	do	S. O. Co. No. 10	1,113	1,100	3	1909	do	Do.
163964	do	S. O. Co. No. 11	1,113	1,100	5	1909	do	Do.
58113	do	S. O. Co. No. 48	513	506	2	1901	Port Richmond, N. Y.	Do.
57997	do	S. O. Co. No. 52	407	407	4	1898	Elizabeth, N. J.	Baltimore, Md.
58091	do	S. O. Co. No. 55	492	482	1	1900	Port Richmond, N. Y.	New York, N. Y.
162125	do	S. O. Co. No. 61	495	482	4	1903	do	Do.
57996	do	S. O. Co. No. 72	407	407	2	1898	Elizabeth, N. J.	Do.
58093	do	S. O. Co. No. 75	490	481	3	1900	Port Richmond, N. Y.	Do.
116667	do	S. O. Co. No. 76	797	797	2	1895	West Superior, Wis.	Do.
57940	do	S. O. Co. No. 77	342	332	2	1895	Elizabeth, N. J.	Do.
164241	do	S. O. Co. No. 97	333	333	1	1910	Port Richmond, N. Y.	Do.
164242	do	S. O. Co. No. 98	333	333	1	1910	do	Do.
164243	do	S. O. Co. No. 99	333	333	1	1910	do	Do.
164621	do	S. O. Co. No. 120	1,198	1,097	0	1911	Lorraine, Ohio	Do.
164639	do	S. O. Co. No. 121	1,201	1,101	4	1911	do	Do.
164662	do	S. O. Co. No. 122	1,201	1,101	4	1911	do	Do.
165102	do	S. O. Co. No. 123	952	952	0	1912	Port Richmond, N. Y.	Do.
165132	do	S. O. Co. No. 124	952	952	2	1912	do	Do.
163969	do	*S. O. Co. of N. Y. No. 12	774	758	3	1909	Newport News, Va.	Do.
30061	do	S. O. Co. of N. Y. No. 78	342	332	2	1895	Elizabeth, N. J.	Do.
163675	do	S. H. F. No. 1	59	59	0	1908	Seattle, Wash.	Port Townsend, Wash.
165568	Scow	S. K. T. & Son No. 1	18	18	0	1914	Olympia, Wash.	Tacoma, Wash.
164391	do	S. S. Co. No. 2	26	26	0	1911	Seattle, Wash.	Seattle, Wash.
164393	do	S. S. Co. No. 3	23	23	0	1911	do	Do.
163809	do	S. T. Co. No. 2	24	24	0	1909	Richardson, Wash.	Port Townsend, Wash.

1 Formerly barge Mildred McNally.
 * Formerly schooner-barge Bertie and Maud.

0 Formerly barge Ruth.
 † Formerly barge C—S. O. Co. of La.—C.

* Sold alien, 1914.
 † Steel.

UNRIGGED MERCHANT VESSELS OF THE UNITED STATES—Continued.

Official No.	Class.	Name of vessel.	Gross tonnage.	Net tonnage.	Crew.	When built.	Where built.	Home port (where permanent document issued).
164326	Scow	S. T. & B. Co. No. 1.	103	103	0	1906	Portland, Oreg.	Seattle, Wash.
164327	do	S. T. & B. Co. No. 2.	71	71	0	1910	Hoquiam, Wash.	Do.
164315	Barge	S. T. & B. Co. No. 3.	61	61	0	1907	do	Do.
164048	do	S. & F. Co. No. 11.	204	204	1	1909	Kingston, N. Y.	New York, N. Y.
163088	do	S. & F. Co. No. 12.	155	155	3	1906	Perth Amboy, N. J.	Perth Amboy, N. J.
163089	do	S. & F. Co. No. 14.	155	155	3	1906	do	Do.
163090	do	S. & F. Co. No. 15.	155	155	4	1906	do	Do.
163091	do	S. & F. Co. No. 16.	155	155	3	1907	do	Do.
164019	Scow	S. & F. Co. No. 17.	164	164	4	1910	do	Do.
164020	do	S. & F. Co. No. 18.	164	164	4	1910	do	Do.
165273	do	S. & F. Co. No. 19.	166	155	3	1913	do	Do.
165323	do	S. & F. Co. No. 20.	166	155	3	1913	do	Do.
165402	do	S. & F. Co. No. 21.	166	155	3	1913	do	Do.
165471	do	S. & M. T. Co. No. 1.	166	155	3	1913	do	Do.
165589	do	S. and S. No. 1	207	207	0	1911	Seattle, Wash.	San Francisco, Cal.
58102	do	S. and S. No. 2	180	160	0	1901	Tacoma, Wash.	Port Townsend, Wash.
58103	do	S. and S. No. 2	160	160	0	1901	do	Do.
67941	Barge	Sabine	354	354	1	1895	Orange, Tex.	Port Arthur, Tex.
164890	do	Sabine	560	548	4	1912	West Lake, La.	Do.
162973	do	Sable	186	186	1	1906	St. Michael, Alaska	St. Michael, Alaska.
115957	do	Saccharine	218	218	1	1883	New Orleans, La.	New Orleans, La.
51450	Scow	Sachem	283	283	1	1898	South Rondout, N. Y.	New York, N. Y.
163461	Barge	Sacramento	508	508	1	1908	Perth Amboy, N. J.	Do.
117107	do	Safety	516	516	2	1902	Garden, N. J.	Richmond, Va.
162112	do	Saginaw	383	383	0	1903	Perth Amboy, N. J.	New York, N. Y.
164031	do	St. Clair	49	49	0	1910	Detroit, Mich.	Detroit, Mich.
163083	do	St. Cyr	202	202	1	1907	Brooklyn, N. Y.	New York, N. Y.
162062	do	St. Joseph	299	299	7	1903	Perth Amboy, N. J.	Do.
57949	do	St. Louis	322	311	2	1896	Baltimore, Md.	Baltimore, Md.
57985	do	St. Michael No. 3.	228	228	0	1837	St. Michael, Alaska	St. Michael, Alaska.
57986	do	St. Michael No. 4.	479	471	0	1888	do	Do.
57998	do	St. Michael No. 5.	350	350	0	1898	do	Do.
58004	do	St. Michael No. 7.	240	240	0	1899	do	Do.
58053	do	St. Michael No. 9.	366	366	0	1898	Unalaska, Alaska	Do.
58054	do	St. Michael No. 10.	240	240	0	1888	St. Michael, Alaska	Do.
163894	do	St. Paul	494	494	1	1909	do	Do.
53278	do	SALEM	1,159	1,115	5	1893	Superior, Wis.	Philadelphia, Pa.
59478	do	Salleo	365	365	1	1893	Elkton, Md.	Norfolk, Va.
162454	do	Salleo	379	379	1	1905	Rondout, N. Y.	New York, N. Y.
58010	Scow	Salmon	8	8	0	1897	Bialno, Wash.	Seattle, Wash.
164383	Barge	Salvor	180	136	3	1899	East Boston, Mass.	New London, Conn.
57978	Scow	Sam	21	21	0	1896	Anacortes, Wash.	Port Townsend, Wash.
162737	do	Sam	71	71	0	1906	La Conner, Wash.	Do.
162760	Barge	Sam Leo	278	278	4	1871	Erie, Pa.	Buffalo, N. Y.
57970	Scow	Sampson	141	141	1	1898	Perth Amboy, N. J.	New York, N. Y.
57980	do	Sampson	7	7	0	1896	Anacortes, Wash.	Seattle, Wash.
164285	do	Sampson	235	235	1	1901	Saginaw, Mich.	Port Huron, Mich.
57956	Barge	Sansons	267	236	0	1898	Weehawken, N. J.	New York, N. Y.
163868	do	Sannuel	448	427	0	1909	Gildersleeve, Conn.	Hartford, Conn.
57859	do	Sannuel Brown	99	89	1	1880	Washington, N. C.	New York, N. Y.
57877	Canal boat	Sannuel Marquand, jr.	101	96	1	1882	Champlain, N. Y.	Plattsburg, N. Y.
57900	Barge	Sannuel Walker	120	114	1	1881	Portland, Conn.	New York, N. Y.
57901	do	Sam'l B. Baker, jr.	182	173	1	1883	do	Do.
163170	do	Sanborn	224	202	1	1907	Port Richmond, N. Y.	Do.
165201	Scow	Sandflea	12	12	0	1913	Juneau, Alaska	Juneau, Alaska.
162026	Barge	Sand King	381	343	2	1903	Wilmington, Del.	Philadelphia, Pa.
163729	do	Sand Mountain	10	10	1	1908	McGuynns Landing, Ala.	Chattanooga, Tenn.
163292	do	Sanford	375	375	1	1907	Kingston, N. Y.	New York, N. Y.
57951	do	San Francisco	132	93	2	1897	Baltimore, Md.	Baltimore, Md.
57971	do	Santas	68	68	0	1898	Newport, R. I.	Newport, R. I.
164944	Scow	San Juan No. 1.	26	26	0	1912	Friday Harbor, Wash.	Port Townsend, Wash.
164014	Barge	SANTA MARIA II.	265	256	2	1900	Quincy, Mass.	New York, N. Y.
162135	do	Santee	383	383	0	1903	Perth Amboy, N. J.	Do.
164700	do	Santee No. 1	174	174	3	1910	Kearney, N. J.	Do.
163670	do	Sara A. Johnson	412	412	1	1908	Kingston, N. Y.	Do.
57981	Scow	Sarah	10	10	0	1896	Anacortes, Wash.	Port Townsend, Wash.
58139	Barge	Sarah McWilliams	367	367	0	1902	Kingston, N. Y.	New York, N. Y.
163520	do	Sarah Redcan	374	374	1	1907	do	Do.
57898	Canal boat	Sarah C. Johnson	105	100	1	1888	Fort Edward, N. Y.	Plattsburg, N. Y.
164790	do	Sarah E. Northrop	135	135	0	1811	Kingston, N. Y.	New York, N. Y.
58124	do	Sarah E. Thatcher	102	97	1	1902	Whitehall, N. Y.	Plattsburg, N. Y.
162155	Barge	Sarah F. Gulnan	352	352	0	1903	Rondout, N. Y.	New York, N. Y.
165315	Canal boat	Sarah J. Jennings	122	115	1	1912	Whitehall, N. Y.	Albany, N. Y.
165104	do	Sarah T. Kenny	107	100	1	1912	Watervliet, N. Y.	New York, N. Y.
165331	Barge	Saranac	473	473	1	1913	Elkton, Md.	Philadelphia, Pa.
58002	do	Saranac	220	204	0	1898	Weehawken, N. J.	New York, N. Y.
51463	do	Sassafraz	351	351	1	1896	Elkton, Md.	Philadelphia, Pa.
162117	do	Savannah	383	383	0	1903	Perth Amboy, N. J.	New York, N. Y.

† Formerly S. & R. No. 47.

‡ Formerly barge 131.

§ Formerly barge Thomas McNally.

¶ Formerly barge Mary S. Brady.

‡ Whaleback.

† Rebuilt 1908.

UNRIGGED MERCHANT VESSELS OF THE UNITED STATES—Continued.

Official No.	Class.	Name of vessel.	Gross tonnage	Net tonnage.	Crew.	When built.	Where built	Home port (where permanent document issued).
164821	Barge	Savannah	466	466	1	1912	Chesapeake City, Md.	Philadelphia, Pa.
76563	do	Saxon	70	70	1	1885	Northport, N. Y.	New York, N. Y.
58009	do	Scarsdale	231	214	0	1898	Weehawken, N. J.	Do.
163425	do	Schrover	505	505	1	1907	Perth Amboy, N. J.	Do.
58141	do	Schuykill	370	370	1	1899	Elkton, Md.	Philadelphia, Pa.
85404	do	Schuykill	332	332	1	1875	Camden, N. J.	Port Arthur, Tex.
163906	do	Scott	132	132	2	1904	Millford, Del.	Do.
164548	Canal boat	Scott	143	143	0	1907	Whitehall, N. Y.	New York, N. Y.
164049	Scow	Scow No. 1	169	169	1	1894	Buffalo, N. Y.	Duluth, Minn.
164833	do	Scow No. 2	50	50	1	1905	Erle, Pa.	Do.
163372	do	Scow No. 4	173	173	1	1907	Massena, N. Y.	Ogdensburg, N. Y.
163373	do	Scow No. 5	173	173	1	1907	do	Do.
164216	do	Scow No. 5	142	142	0	1895	Milwaukee, Wis.	Duluth, Minn.
163374	do	Scow No. 6	173	173	1	1907	Massena, N. Y.	Ogdensburg, N. Y.
164549	do	Scow No. 9	293	295	1	1898	Buffalo, N. Y.	Duluth, Minn.
164550	do	Scow No. 10	276	276	1	1898	do	Do.
163002	do	Scow No. 11	355	355	1	1899	do	Do.
163003	do	Scow No. 12	355	355	1	1899	do	Do.
163004	do	Scow No. 14	427	427	1	1902	Ferrysburg, Mich.	Do.
163005	do	Scow No. 15	427	427	1	1902	do	Do.
164139	do	Scow No. 37	457	151	2	1911	do	Do.
163887	Barge	Scranton	219	219	1	1899	Tottenville, N. Y.	New York, N. Y.
87995	Scow	Sea	39	39	0	1898	Falhaven, Wash.	Port Townsend, Wash.
164970	Barge	Sea Drift	190	190	1	1912	Lockmoor, La.	Irishear, La.
87959	do	Seal	289	289	0	1898	Dutch Harbor, Alaska	St. Michael, Alaska.
163321	do	Seal	5	5	1	1907	Seals Ferry, Tenn.	Chattanooga, Tenn.
165364	do	Seaport	171	171	1	1913	Elizabethport, N. J.	New York, N. Y.
116853	do	Seattle No. 1	446	446	0	1897	St. Michael, Alaska	St. Michael, Alaska.
87982	do	Seattle No. 4	600	600	0	1898	Dutch Harbor, Alaska	Engle, Alaska.
163901	Scow	Seattle Park Co. No. 1	20	20	0	1908	Seattle, Wash.	Port Townsend, Wash.
165069	Barge	Seetlon	17	5	1	1911	Seetlon, Ala.	Chattanooga, Tenn.
56125	Scow	Schoone No. 1	17	17	0	1902	Chuckanut, Wash.	Port Townsend, Wash.
58126	do	Schoone No. 2	17	17	0	1902	do	Do.
58129	do	Schoone No. 3	17	17	0	1902	do	Do.
164558	House boat	Seksagadagee	9	9	1	1908	Alexandria Bay, N. Y.	Cape Vincent, N. Y.
164785	Canal boat	Selenn M. Chapman	106	99	1	1912	Rondout, N. Y.	Albany, N. Y.
163799	Barge	Selkirk	265	230	9	1909	Weehawken, N. J.	New York, N. Y.
164371	do	Selma	196	160	1	1907	Kingston, N. Y.	Do.
58121	do	Semluole	360	351	0	1901	Perth Amboy, N. J.	Do.
57990	Canal boat	Senator Rice	157	156	2	1898	Waterford, N. Y.	Do.
63061	Barge	Seneca	336	336	1	1894	Elkton, Md.	Philadelphia, Pa.
162140	do	Seneca	383	383	0	1903	Perth Amboy, N. J.	New York, N. Y.
162682	do	Seneca	146	146	1	1905	Port Richmond, N. Y.	Baltimore, Md.
57872	do	September	156	151	2	1882	Madison, Conn.	New York, N. Y.
162581	do	Sesonon No. 1	19	15	0	1901	Nome, Alaska	Nome, Alaska.
162582	do	Sesonon No. 2	19	19	0	1899	St. Michael, Alaska	Do.
162584	do	Sesonon No. 4	23	23	0	1900	San Francisco, Cal.	Do.
162588	do	Sesonon No. 8	19	19	0	1899	do	Do.
162590	do	Sesonon No. 10	20	20	0	1899	do	Do.
163138	do	Sesonon No. 12	24	24	0	1906	Nome, Alaska	Do.
163140	do	Sesonon No. 14	24	24	0	1906	do	Do.
163211	do	Sesonon No. 23	39	39	0	1907	Seattle, Wash.	Do.
163212	do	Sesonon No. 25	39	39	0	1907	do	Do.
163213	do	Sesonon No. 27	39	39	0	1907	do	Do.
163996	do	Seven Bros. No. 1	167	167	1	1907	Kingston, N. Y.	New York, N. Y.
163199	do	Seven Bros. No. 2	185	185	1	1908	Brooklyn, N. Y.	Do.
164798	do	765	527	475	3	1912	Philadelphia, Pa.	Perth Amboy, N. J.
164799	do	760	527	475	3	1912	do	Do.
164800	do	767	527	475	3	1912	do	Do.
31494	do	799	363	351	2	1887	Perth Amboy, N. J.	Do.
57806	do	Seventy-six	268	255	1	1878	Rockyhill, Conn.	Hartford, Conn.
162169	do	Severn	339	339	1	1897	Elkton, Md.	Philadelphia, Pa.
58115	Canal boat	Sewell Falcon	103	98	1	1901	Champlain, N. Y.	Plattsburg, N. Y.
163094	Scow	Shad	27	27	0	1907	Bellingham, Wash.	Port Townsend, Wash.
165235	Barge	Shadyside	405	405	1	1913	South Rondout, N. Y.	New York, N. Y.
162201	Scow	Shakan	51	51	0	1904	Seattle, Wash.	Seattle, Wash.
164572	do	Shakan No. 3	15	15	0	1911	Ketchikan, Alaska	Ketchikan, Alaska.
164573	do	Shakan No. 4	15	15	0	1911	do	Do.
164746	do	Shakan No. 5	23	23	0	1912	Anacortes, Wash.	Port Townsend, Wash.
164747	do	Shakan No. 6	23	23	0	1912	do	Do.
58136	Barge	Shamrock	271	271	1	1899	Rondout, N. Y.	New York, N. Y.
164571	Scow	Shark	13	13	0	1911	Ketchikan, Alaska	Ketchikan, Alaska.
59059	Barge	Sharon	414	394	0	1899	Brooklyn, N. Y.	New York, N. Y.
165364	do	Shasta	243	243	1	1913	do	Do.
165055	Scow	Shelton No. 1	50	50	0	1901	Shelton, Wash.	Tacoma, Wash.
34447	Barge	Shenandoah	330	330	1	1897	Elkton, Md.	Philadelphia, Pa.
58001	do	Sherwood	308	289	1	1898	Northpoint, Md.	New York, N. Y.

1 Formerly schooner (a) Jesse Carll.
 (b) Vallant.
 2 Formerly st. p. General J. S. Schultze.

3 Formerly barge Wm. A. Smoot.
 (b) Formerly barge Buckler.
 4 Formerly barge Overbrook.

5 Formerly barge (a) Charles C. McIlvaine.
 (b) Mildred.
 † Rebuilt 1909.

‡ Steel.
 § Rebuilt 1908.

UNRIGGED MERCHANT VESSELS OF THE UNITED STATES—Continued.

Official No.	Class.	Name of vessel.	Gross tonnage.	Net tonnage.	Crew.	When built.	Where built.	Home port (where permanent document issues).
165301	Barge	Shields	7	7	1	1010	Shields Ferry, Tenn.	Chattanooga, Tenn.
165193	do	Shindel	422	422	1	1908	Elkton, Md.	Philadelphia, Pa.
23297	do	Shirley	1,049	990	0	1850	Medford, Mass.	Seattle, Wash.
165480	Scow	Shop	97	97	0	1914	Olympia, Wash.	Tacoma, Wash.
163380	Barge	Shiloh No. 2	378	378	2	1908	Seattle, Wash.	Port Townsend, Wash.
163449	do	Silent Friend	328	328	0	1900	Kingston, N. Y.	New York, N. Y.
163838	do	SILVERTHORNE	191	191	1	1905	Wilmington, Del.	Philadelphia, Pa.
162751	Canal boat	Simon Delorme	123	123	1	1905	Northumberland, N. Y.	Albany, N. Y.
58964	do	Simon F. O'Hollerah	141	141	1	1893	Tonawanda, N. Y.	Plattsburg, N. Y.
164333	Barge	Sirus	188	188	2	1907	West Haven, Conn.	New York, N. Y.
58955	do	Sirus	367	367	1	1899	Elkton, Md.	Philadelphia, Pa.
57906	Canal boat	Six Brothers	101	96	1	1888	Fort Ann, N. Y.	Plattsburg, N. Y.
165116	Barge	SIXTY	433	433	1	1913	Camden, N. J.	New York, N. Y.
165003	do	SIXTY ONE	427	427	1	1912	Ambridge, Pa.	Do.
165091	do	SIXTY-TWO	427	427	1	1912	do	Do.
165065	do	SIXTY-THREE	427	427	1	1912	do	Do.
164972	Scow	66	11	11	0	1909	Buffalo, N. Y.	Buffalo, N. Y.
58109	Barge	Skamokawa	262	235	9	1901	Portland Oreg.	Portland, Oreg.
164574	Scow	Skale	13	13	0	1911	Ketchikan, Alaska	Ketchikan, Alaska.
163110	do	Skiljack	27	27	0	1907	Bellingham, Wash.	Port Townsend, Wash.
164385	do	Skookim	32	32	0	1911	Bremerton, Wash.	Seattle, Wash.
163283	Barge	Skunk	251	251	0	1900	Nome, Alaska	St. Michael, Alaska.
58117	do	Sky Blue	465	465	1	1901	Roundout, N. Y.	New York, N. Y.
163006	Scow	Smelt	27	27	0	1907	Bellingham, Wash.	Port Townsend, Wash.
58063	do	Smeller	170	167	1	1900	Perth Amboy, N. J.	New York, N. Y.
164847	Barge	Smith	8	8	0	1912	Smiths Ferry, Tenn.	Chattanooga, Tenn.
164932	do	Smith	6	6	1	1912	Chilhowee, Tenn.	Do.
57925	Canal boat	Smith M. Weed	105	100	1	1891	Champlain, N. Y.	Plattsburg, N. Y.
57882	Barge	Snipe	239	227	3	1884	New London, Conn.	New London, Conn.
163895	do	Snook	58	58	0	1902	Mount Clemens, Mich.	Detroit, Mich.
163527	Scow	Snowball	11	11	0	1908	Ketchikan, Alaska	Ketchikan, Alaska.
163947	do	Snowden	223	223	0	1896	Fairport, Ohio	Detroit, Mich.
164650	do	Snyder Bros. No. 1	81	81	0	1911	Tacoma, Wash.	Tacoma, Wash.
163099	Barge	Sodus	224	208	1	1907	Port Richmond, N. Y.	New York, N. Y.
163047	Scow	Sole	27	27	0	1907	Bellingham, Wash.	Port Townsend, Wash.
162190	do	Solomon	27	27	0	1904	Seattle, Wash.	Nome, Alaska.
57945	Barge	Solon	273	273	1	1892	Port Richmond, N. Y.	New York, N. Y.
165181	do	Solvay	424	405	1	1913	Meriner Harbor, N. Y.	Do.
165011	do	Solway	8	8	1	1912	Solway, Tenn.	Chattanooga, Tenn.
58057	do	Somerset	410	389	0	1899	Brooklyn, N. Y.	New York, N. Y.
162557	do	Somerset	151	104	1	1905	Baltimore, Md.	Baltimore, Md.
165451	do	Sonoma	239	239	1	1913	Brooklyn, N. Y.	New York, N. Y.
162954	do	Soo	49	49	0	1906	Konmaro, N. Dak.	Pembina, N. Dak.
165322	Scow	Sound Packet Lines No. 4	377	377	0	1913	Port Blakely, Wash.	Seattle, Wash.
57943	Barge	South	77	77	2	(†)	Brooklyn, N. Y.	New York, N. Y.
57888	do	South America	357	331	3	1885	Havre de Grace, Md.	New London, Conn.
164077	do	Southwark	41	41	0	1911	Camden, N. J.	Philadelphia, Pa.
164402	Scow	Sperm	335	335	0	1911	Seattle, Wash.	San Francisco, Cal.
163995	do	Sprat	27	27	0	1907	Bellingham, Wash.	Port Townsend, Wash.
57970	do	Spray	12	12	0	1898	Falrhaven, Wash.	Seattle, Wash.
162019	do	Squalow	16	16	0	1902	Ballard, Wash.	Do.
163683	Barge	Square Dealer	451	451	0	1908	West Camp, N. Y.	New York, N. Y.
164866	do	Squawbety	380	370	1	1912	Chelsea, Mass.	Fall River, Mass.
163443	do	Stafford	218	193	0	1908	Tottenville, N. Y.	New York, N. Y.
57922	do	Stag	140	134	2	1890	Brooklyn, N. Y.	Do.
57933	Scow	Stamford	100	95	1	(†)	New York, N. Y.	Do.
164116	do	Standard	114	114	0	1910	Seattle, Wash.	Port Townsend, Wash.
165579	do	Standard No. 1	226	226	0	1914	do	Seattle, Wash.
164268	Barge	Standard No. 2	11	11	1	1910	Cedar Keys, Fla.	Cedar Keys, Fla.
165658	Scow	Standard No. 2	93	93	0	1914	Seattle, Wash.	Seattle, Wash.
58018	Barge	Stanley	40	40	0	1899	Stillwater, Minn.	St. Paul, Minn.
58111	Canal boat	Studey E. Averill	95	90	1	1901	Champlain, N. Y.	Plattsburg, N. Y.
162070	Barge	Stapleton	147	130	2	1903	Port Richmond, N. Y.	Baltimore, Md.
164889	do	STRAH	211	211	1	1917	Ambridge, Pa.	Port Arthur, Tex.
57953	Scow	Star No. 3	14	14	0	1890	Point Roberts, Wash.	Seattle, Wash.
57965	do	Star No. 5	7	7	0	1897	do	Port Townsend, Wash.
58015	do	Star No. 6	24	24	0	1899	New Whatcom, Wash.	Do.
58016	do	Star No. 7	24	24	0	1899	do	Do.
58017	do	Star No. 8	24	24	0	1899	Anacortes, Wash.	Do.
58027	do	Star No. 9	24	24	0	1899	New Whatcom, Wash.	Do.
58020	do	Star No. 10	24	24	0	1899	do	Do.
58022	do	Star No. 12	24	24	0	1899	do	Do.
58023	do	Star No. 13	63	63	0	1899	do	Do.
58035	do	Star No. 14	24	24	0	1899	do	Do.
58036	do	Star No. 15	59	59	0	1899	do	Do.
58026	do	Star No. 16	24	24	0	1899	do	Do.
58028	do	Star No. 17	24	24	0	1899	do	Do.
58029	do	Star No. 18	24	24	0	1899	do	Do.

† Rebuilt, 1891.

† Rebuilt, 1878.

UNRIGGED MERCHANT VESSELS OF THE UNITED STATES—Continued.

Official No.	Class.	Name of vessel.	Gross tonnage.	Net tonnage.	Crew.	When built.	Where built.	Home port (where permanent document issued).
58030	Scow	Star No. 10	24	24	0	1899	New Whatcom, Wash	Port Townsend, Wash.
58031	do	Star No. 21	24	24	0	1899	do	Do.
58032	do	Star No. 21	24	24	0	1899	do	Do.
58033	do	Star No. 22	24	24	0	1899	do	Do.
58034	do	Star No. 23	24	24	0	1899	do	Do.
58038	do	Star No. 24	24	24	0	1899	do	Seattle, Wash.
58039	do	Star No. 25	24	24	0	1899	do	Port Townsend, Wash.
58040	do	Star No. 26	24	24	0	1899	do	Do.
58041	do	Star No. 27	24	24	0	1899	do	Do.
58042	do	Star No. 28	24	24	0	1899	do	Do.
58043	do	Star No. 29	24	24	0	1899	do	Do.
58044	do	Star No. 30	64	64	0	1899	do	Do.
58045	do	Star No. 31	24	24	0	1899	do	Do.
58046	do	Star No. 32	24	24	0	1899	do	Do.
58047	do	Star No. 33	13	13	0	1899	do	Seattle, Wash.
58048	do	Star No. 34	13	13	0	1899	do	Port Townsend, Wash.
58072	do	Star No. 35	24	24	0	1900	do	Do.
58080	do	Star No. 36	24	24	0	1900	do	Do.
58081	do	Star No. 37	24	24	0	1900	do	Do.
58082	do	Star No. 38	24	24	0	1900	do	Do.
58083	do	Star No. 39	24	24	0	1900	do	Do.
58084	do	Star No. 40	24	24	0	1900	do	Do.
58085	do	Star No. 41	24	24	0	1900	do	Do.
58086	do	Star No. 42	24	24	0	1900	do	Do.
58087	do	Star No. 43	24	24	0	1900	do	Do.
58088	do	Star No. 44	24	24	0	1900	do	Do.
58089	do	Star No. 45	24	24	0	1900	do	Do.
143843	do	Star No. 46	26	26	0	1900	Bellingham, Wash.	Do.
143844	do	Star No. 47	26	26	0	1900	do	Do.
143845	do	Star No. 48	26	26	0	1900	do	Do.
143859	do	Star No. 49	26	26	0	1900	do	Do.
144751	do	Star No. 50	25	25	0	1912	Eliza Island, Wash.	Do.
184752	do	Star No. 51	25	25	0	1912	do	Do.
184771	do	Star No. 52	17	17	0	1912	do	Do.
184772	do	Star No. 53	17	17	0	1912	do	Do.
587	Barge	Starline	308	308	6	1864	Brooklyn, N. Y.	New York, N. Y.
58140	do	Stanton	140	128	2	1903	Port Richmond, N. Y.	Baltimore, Md.
163911	do	Stanton	429	429	1	1909	Elkton, Md.	Philadelphia, Pa.
58019	do	Stella	161	118	2	1899	Brooklyn, N. Y.	New York, N. Y.
162766	do	Stella R.	319	319	1	1905	Rondout, N. Y.	Do.
115889	do	Stephen G. Loud	499	402	3	1882	Waldoboro, Me.	Norfolk, Va.
163148	Canal boat	Stephen M. Devoo	105	99	1	1900	Northumberland, N. Y.	Albany, N. Y.
59058	Barge	Sterling	413	391	0	1899	Brooklyn, N. Y.	New York, N. Y.
163497	do	Sterling	638	638	0	1908	Seattle, Wash.	St. Michael, Alaska.
163608	do	Sterling	14	0	0	1908	Wade, Ohio	Wheeling, W. Va.
57974	Scow	Stevenson No. 2	87	87	0	1898	Seattle, Wash.	Tacoma, Wash.
57993	do	Stevenson No. 3	78	78	0	1898	do	Do.
57989	do	Stevenson No. 4	64	64	0	1898	do	Do.
57987	do	Stevenson No. 6	60	60	0	1898	do	Port Townsend, Wash.
57988	do	Stevenson No. 7	42	42	0	1898	do	Tacoma, Wash.
164794	Barge	Steward	6	6	0	1908	do	Chattanooga, Tenn.
163687	do	Stewart	448	427	0	1908	Gildersleeve, Conn.	Hartford, Conn.
58076	Scow	Stimson No. 4	80	80	0	1900	Ballard, Wash	Pt. Townsend, Wash.
58077	do	Stimson No. 5	39	39	0	1900	do	Do.
58101	do	Stimson No. 7	162	162	0	1901	do	Do.
58106	do	Stimson No. 8	153	153	0	1901	do	Do.
165411	Barge	Stockton	248	240	1	1913	Brooklyn, N. Y.	New York, N. Y.
57927	do	Storm King	208	186	0	1891	Weohawken, N. J.	Do.
58128	do	Stranger	302	302	1	1900	Tottenville, N. Y.	Do.
163109	Scow	Sturgeon	27	27	0	1907	Bellingham, Wash.	Port Townsend, Wash.
164859	House boat	Sturgeon	8	8	1	1909	Alexandria Bay, N. Y.	Cape Vincent, N. Y.
165199	Barge	Sublett	5	5	1	1912	Subletts Ferry, Ala.	Chattanooga, Tenn.
163352	do	Success	258	288	1	1907	Brooklyn, N. Y.	New York, N. Y.
150228	do	Sudco	54	45	5	1912	Port Lavaca, Tex.	Port Lavaca, Tex.
164246	do	Summit Hill	739	641	3	1910	Noank, Conn.	New York, N. Y.
57879	Scow	Sun	153	153	1	1884	Brooklyn, N. Y.	Do.
57972	do	Sunflower	28	28	0	1897	Seattle, Wash.	Tacoma, Wash.
164696	Barge	Sun Line	7	7	1	1909	Sun Line, Tenn.	Chattanooga, Tenn.
58069	do	Sunnyside	144	127	2	1901	Port Richmond, N. Y.	Baltimore, Md.
163927	do	Sunnyside	221	221	1	1906	Rondout, N. Y.	New York, N. Y.
162433	do	Sunny South	223	223	4	1905	Parkersburg, W. Va.	Wheeling, W. Va.
58104	Scow	Superior	31	31	1	1894	West Superior, Wis.	Duluth, Minn.
58132	Barge	Superior	285	285	0	1902	St. Michael, Alaska	St. Michael, Alaska.
162324	do	Support	368	368	1	1904	Brooklyn, N. Y.	New York, N. Y.
163587	Scow	Surf	11	11	0	1908	Ketchikan, Alaska	Ketchikan, Alaska.
162733	Barge	Susan Clark	145	145	1	1888	South Rondout, N. Y.	New York, N. Y.
163772	Scow	Susitna No. 1	136	136	0	1909	Seattle, Wash.	St. Michael, Alaska.
163773	do	Susitna No. 2	44	44	0	1909	do	Do.
57746	Barge	Susquehanna	280	275	1	1874	New Baltimore, N. Y.	New York, N. Y.
163496	do	Susquehanna	361	361	1	1908	Elkton, Md.	Philadelphia, Pa.
165535	do	Suwanee	466	466	1	1913	Chesapeake City, Md.	Do.

1 Formerly st. p. Arizona.

UNRIGGED MERCHANT VESSELS OF THE UNITED STATES—Continued.

Official No.	Class.	Name of vessel.	Gross tonnage.	Net tonnage.	Crew.	When built.	Where built.	Home port (where permanent document issued).
164598	Barge	Swann	9	9	1	1911	Dandridge, Tenn.	Chattanooga, Tenn.
57955	do	Swansboro	188	180	2	1897	Swansboro, N. C.	Baltimore, Md.
58135	do	Swearingen	301	301	1	1902	Philadelphia, Pa.	Galveston, Tex.
163601	do	Sylvania	317	317	1	1908	Perth Amboy, N. J.	New York, N. Y.
162184	do	Sylvester	382	365	0	1904	Oldersleeve, Conn.	Hartford, Conn.
T.								
165573	do	T. F. NEWMAN	343	343	0	1914	Lockmoor, La.	Morgan City, La.
59589	do	T. H. MULLIN	865	749	2	1902	Port Huron, Mich.	Duluth, Minn.
163668	do	T. H. MULLIN	13	13	2	1908	Decatur, Ala.	Chattanooga, Tenn.
164261	do	T. H. TRAHLEY	494	494	2	1910	St. Michael, Alaska	St. Michael, Alaska
165409	Scow	T. H. Co. No. 2	36	36	0	1913	Seattle, Wash.	Seattle, Wash.
165087	Dredge	T. C. Co. No. 1	30	30	2	1912	Westfield, N. Y.	Toledo, Ohio
165688	Scow	T. C. Co. No. 2	42	42	2	1912	Toledo, Ohio	Do.
164721	do	T. H. P. Co. No. 1	24	24	0	1912	Port Blakeley, Wash.	Seattle, Wash.
164722	do	T. H. P. Co. No. 2	24	24	0	1912	do	Do.
165633	do	T. L. D. No. 1	195	195	1	1913	Sault Ste. Marie, Mich.	Marquette, Mich.
163672	do	T. M. Co. No. 3	64	64	0	1901	Tacoma, Wash.	Tacoma, Wash.
163673	do	T. M. Co. No. 4	65	65	0	1903	do	Do.
59432	Canal boat	T. M. Leonard	104	99	1	1889	Champlain, N. Y.	Plattsburg, N. Y.
165139	Scow	T. P. Co. No. 16	8	8	0	1913	Port Townsend, Wash.	Port Townsend, Wash.
165140	do	T. P. Co. No. 17	5	5	0	1913	do	Do.
59403	Canal boat	T. S. Quinn	99	94	1	1881	Whitehall, N. Y.	Plattsburg, N. Y.
59371	Barge	T. S. Root	168	159	2	1871	New Baltimore, N. Y.	New Haven, Conn.
59483	do	T. S. S.	206	206	2	1898	Brooklyn, N. Y.	New York, N. Y.
164624	do	T. T. Co. No. 4	200	200	0	1902	Madisonville, La.	Brahear, La.
34282	do	T. T. Quackenbush	125	125	2	1897	Brooklyn, N. Y.	New York, N. Y.
59512	Scow	T. T. & B. Co. No. 1	120	120	1	1900	Tacoma, Wash.	Tacoma, Wash.
59543	do	T. T. & B. Co. No. 2	26	26	1	1900	do	Do.
59584	do	T. T. & B. Co. No. 3	192	192	0	1902	do	Do.
162417	do	T. T. & B. Co. No. 4	150	150	0	1905	do	Do.
164782	do	T. T. & B. Co. No. 4	111	111	0	1912	Seattle, Wash.	Port Townsend, Wash.
39777	do	T. T. & B. Co. No. 5	129	129	0	1900	Tacoma, Wash.	Tacoma, Wash.
162684	do	T. T. & B. Co. No. 6	165	165	0	1905	do	Do.
163047	do	T. T. & B. Co. No. 7	29	29	1	1906	do	Do.
163792	do	T. T. & B. Co. No. 8	151	151	0	1909	do	Do.
163832	do	T. T. & B. Co. No. 9	180	180	0	1909	do	Do.
163297	Canal boat	T. W. Mulqueen	100	95	1	1884	Buffalo, N. Y.	Plattsburg, N. Y.
59489	Barge	Tacoma Mill Co. No. 1	140	140	0	1896	Tacoma, Wash.	Port Townsend, Wash.
59490	do	Tacoma Mill Co. No. 2	230	230	0	1898	do	Do.
164918	Scow	Tacoma No. 1	26	26	0	1912	do	Tacoma, Wash.
163560	do	Tacoma No. 2	125	125	0	1906	do	Do.
163591	do	Tacoma No. 3	53	53	0	1906	do	Do.
163592	do	Tacoma No. 4	53	53	0	1906	do	Do.
163630	do	Tacoma No. 5	63	63	0	1907	do	Do.
164919	do	Tacoma No. 6	37	37	0	1912	do	Do.
164398	do	Taku No. 1	22	22	0	1911	Port Blakeley, Wash.	Seattle, Wash.
164399	do	Taku No. 2	8	8	0	1911	do	Do.
145064	do	Talco	14	14	0	1903	Ballard, Wash.	Nome, Alaska
162728	Barge	Tamarack	177	177	1	1906	Perth Amboy, N. J.	Perth Amboy, N. J.
165513	do	TAMEST	632	618	1	1913	Newport News, Va.	New York, N. Y.
163252	do	Tampa	176	176	1	1906	Brooklyn, N. Y.	Do.
59482	do	TANANA	383	355	0	1898	Elizabeth, N. J.	St. Michael, Alaska
164446	Scow	Tangent	498	492	7	1911	Superior, Wis.	Duluth, Minn.
163711	Barge	Tangler	433	433	1	1909	Elkton, Md.	Philadelphia, Pa.
165397	do	Tango	231	231	1	1913	Lockmoor, La.	Morgan City, La.
59444	do	Tappan	221	200	0	1890	Weehawken, N. J.	New York, N. Y.
59425	do	Tarrytown	370	334	0	1887	Brooklyn, N. Y.	Do.
59453	do	Taunton	318	302	2	1893	Noank, Conn.	Fall River, Mass.
163934	do	Taylor	82	82	0	1909	Elizabeth City, N. C.	Edenton, N. C.
165666	House boat	Teal	62	62	0	1914	Detroit, Mich.	Detroit, Mich.
59585	Barge	Teanack	244	220	1	1902	Weehawken, N. J.	New York, N. Y.
59503	Scow	Teddy	18	18	0	1896	Anacortes, Wash.	Port Townsend, Wash.
59606	do	Teddy	267	267	0	1903	Stellacoom, Wash.	Do.
162683	do	Teddy	165	165	0	1905	Tacoma, Wash.	Tacoma, Wash.
163976	Barge	Teddy	427	427	1	1909	Lake Charles, La.	Pensacola, Fla.
145811	House boat	Teddy R.	10	10	1	1899	Alexandria Bay, N. Y.	Cape Vincent, N. Y.
163449	Scow	Tenas	11	11	0	1908	Port Townsend, Wash.	Port Townsend, Wash.
162055	Canal boat	Teresa	100	95	1	1891	Durhamville, N. Y.	Plattsburg, N. Y.
162895	do	Teresa M. Carey	106	99	1	1906	Whitehall, N. Y.	Albany, N. Y.
59452	Scow	Terra Cotta	206	198	1	1892	Perth Amboy, N. J.	Perth Amboy, N. J.
59467	do	Teutonic	253	253	1	1892	South Rondout, N. Y.	New York, N. Y.
162918	Barge	The Limit	712	591	2	1906	Superior, Wis.	Duluth, Minn.
164077	do	The Massengill	6	6	1	1898	Johnsons Landing, Tenn.	Chattanooga, Tenn.
164078	do	The Moore	6	6	1	1906	Moores Landing, Tenn.	Do.

1 Formerly barge C. T. Snyder.

2 Formerly scow Griffin No. 1.

UNRIGGED MERCHANT VESSELS OF THE UNITED STATES—Continued.

Official No.	Class.	Name of vessel.	Gross tonnage.	Net tonnage.	Crew.	When built.	Where built.	Home port (where permanent document issued)
162580	Scow	Thebo	299	209	1	1905	Weare, Alaska	Eagle, Alaska.
59412	Barge	Theodore	126	126	2	1882	Brooklyn, N. Y.	New York, N. Y.
164228	Canal boat	Theo. E. Cowles	105	99	1	1893	Tonawanda, N. Y.	Plattsburg, N. Y.
59455	do	Theo. G. Ward	100	95	1	1892	Moses Kill, N. Y.	Do.
59588	do	Theresa Kinney	105	99	1	1902	Watervliet, N. Y.	Do.
165185	Barge	The Williams Line No. 20	209	209	1	1913	Brooklyn, N. Y.	New York, N. Y.
37631	do	13	353	343	2	1901	Port Richmond, N. Y.	Perth Amboy, N. J.
59552	Scow	32	382	382	0	1900	Duluth, Minn.	Duluth, Minn.
164187	do	34	220	220	1	1903	Buffalo, N. Y.	Do.
164188	do	36	352	352	1	1906	do	Do.
59690	do	Thistle	18	18	0	1901	Anacortes, Wash.	Port Townsend, Wash.
163055	do	Thlinket	20	20	0	1907	Seattle, Wash.	Portland, Oreg.
164389	do	Thlinket	15	15	0	1911	Port Townsend, Wash.	Port Townsend, Wash.
59504	do	Thomas	15	15	0	1896	Anacortes, Wash.	Do.
165499	Canal boat	Thomas Colombe	104	97	1	1913	Waterford, N. Y.	Albany, N. Y.
59595	Barge	Thomas Brewer	257	257	1	1902	Rondout, N. Y.	New York, N. Y.
59591	do	Thomas Hulger	265	265	1	1900	do	Do.
162619	do	Thomas Clooney	574	568	2	1905	Lake Charles, La.	Pensacola, Fla.
163179	do	Thomas Gage	193	193	1	1906	West Haven, Conn.	New York, N. Y.
165483	Canal boat	Thompson Griffin	48	46	1	1910	Hudson Falls, N. Y.	Albany, N. Y.
162969	Barge	Thomas Hale	207	207	1	1896	Rondout, N. Y.	New York, N. Y.
164225	do	Thomas Hasset	277	277	1	1909	Kingston, N. Y.	Do.
164712	do	Thomas Kelly, sr	409	409	1	1911	do	Do.
59473	do	Thos. Mason	279	279	1	1893	Port Richmond, N. Y.	Do.
59571	Canal boat	Thomas Mason	102	97	1	1887	Buffalo, N. Y.	Plattsburg, N. Y.
59573	Barge	Thomas McAndrew	295	295	1	1900	Rondout, N. Y.	New York, N. Y.
163866	do	Thomas McGeaney	303	303	1	1909	Kingston, N. Y.	Do.
59469	do	Thomas Monk	261	261	1	1894	Port Richmond, N. Y.	Do.
163875	do	Thomas Monk	385	385	1	1908	Kingston, N. Y.	Do.
162143	do	Thomas O'Brien	317	317	1	1903	Rondout, N. Y.	Do.
59433	Canal boat	Thomas Wallace	99	94	1	1884	Moses Kill, N. Y.	Plattsburg, N. Y.
59424	do	Thomas A. Lillie	102	97	1	1886	Whitehall, N. Y.	Do.
162939	do	Thos. A. McMullen	108	108	1	1902	Moses Kill, N. Y.	Albany, N. Y.
165136	Barge	Thos. A. O'Neill	205	205	1	1909	Rondout, N. Y.	Do.
163898	Canal boat	Thomas A. Tucker	126	115	1	1909	Watervliet, N. Y.	Do.
59600	Barge	Thos. F. Dwyer	224	224	0	1902	Kingston, N. Y.	New York, N. Y.
59604	do	Thomas F. Macksey	281	281	0	1901	Eddyville, N. Y.	Do.
162768	Canal boat	Thomas J. Carbray	103	97	1	1906	Fort Ann, N. Y.	Plattsburg, N. Y.
59592	Barge	Thomas J. Cleaver	385	385	1	1897	Elkton, Md.	Philadelphia, Pa.
164518	Canal boat	Thomas J. Deegan	135	125	1	1911	Whitehall, N. Y.	Albany, N. Y.
164977	Barge	Thomas J. Horan	306	306	1	1909	Kingston, N. Y.	New York, N. Y.
164649	Canal boat	Thomas J. McNally	106	99	1	1911	Rondout, N. Y.	Albany, N. Y.
164457	do	Thos. J. Smith	103	97	1	1911	Waterford, N. Y.	Plattsburg, N. Y.
165338	do	Thomas L. Tucker, jr	118	110	1	1897	Tonawanda, N. Y.	Albany, N. Y.
162187	Barge	Thomas M. Righter	371	349	0	1903	Rondout, N. Y.	New York, N. Y.
59450	Canal boat	Thomas P. Sloyan	97	92	1	1890	Whitehall, N. Y.	Plattsburg, N. Y.
59477	Barge	Thomas P. Stran, jr	226	217	2	1898	Bethel, Del.	Elizabeth City, N. C.
164005	do	Thos. S. Dwyer	397	397	1	1909	Sleightsburgh, N. Y.	New York, N. Y.
59572	Canal boat	Thomas S. King	103	98	1	1887	Tonawanda, N. Y.	Plattsburg, N. Y.
59583	Barge	Thos. V. Patterson	172	172	0	1901	Brooklyn, N. Y.	New York, N. Y.
164048	Canal boat	Thompson Smith	105	99	1	1911	Waterford, N. Y.	Plattsburg, N. Y.
163950	Scow	Thor	44	44	0	1909	Utsaladdy, Wash.	Port Townsend, Wash.
59581	do	Thorn	18	18	0	1901	Anacortes, Wash.	Do.
165160	do	Thurston County Rty. No. 1	68	68	0	1913	Tacoma, Wash.	Tacoma, Wash.
164300	do	Tilloum	13	13	0	1909	Bremerton, Wash.	Seattle, Wash.
165005	Barge	Tloga	468	435	1	1912	West New York, N. J.	New York, N. Y.
163154	do	Tip	33	33	0	1907	Beaufort, N. C.	Beaufort, N. C.
163105	do	Tip Top	410	410	0	1907	Perth Amboy, N. J.	New York, N. Y.
162261	Dredge	TIPPERARY BOY	379	291	1	1801	Wilmington, Del.	Buffalo, N. Y.
59438	Barge	Tivoll	465	422	0	1890	Brooklyn, N. Y.	New York, N. Y.
59426	do	Tobasco	265	256	1	Foreign built	Do.
162746	Scow	Togo	33	33	2	1905	Duluth, Minn.	Duluth, Minn.
59490	Barge	Tom	241	231	0	1898	Ballard, Wash.	Port Townsend, Wash.
163185	Scow	Tom	17	17	0	1907	La Conner, Wash.	Do.
164232	Barge	Tom	9	9	1	1907	Clarington, Ohio	Wheeling, W. Va.
59575	Scow	Tom No. 1	63	63	0	1901	New Whatcom, Wash.	Port Townsend, Wash.
59669	Barge	Tommy	169	169	2	1900	Brooklyn, N. Y.	New York, N. Y.
59528	do	Tonawanda	417	393	0	1899	do	Do.
164962	Scow	Tonawanda	253	253	1	1905	Philadelphia, Pa.	Buffalo, N. Y.
164884	House boat	Toney	8	8	1	1884	Chaumont, N. Y.	Cape Vincent, N. Y.
163202	Barge	Top	32	32	0	1907	Beaufort, N. C.	Beaufort, N. C.
59577	do	Tornado	332	322	1	1901	Perth Amboy, N. J.	Perth Amboy, N. J.
51274	do	Totuskey	283	283	1	1894	Elkton, Md.	Philadelphia, Pa.
162175	Scow	Tracy	78	78	0	1904	Anderson Island, Wash.	Tacoma, Wash.
163740	do	Trader	125	125	0	1909	Gertrude, Wash.	Do.
165177	do	Trader No. 2	31	31	0	1913	do	Do.
165601	Barge	Transcontinental Petroleum Co. 71	593	593	1	1914	Lockmoor, La.	Seattle, Wash.
165605	do*	Transcontinental de Petroleo S. A. 72	593	593	1	1914	do	Morgan City, La.
165626	do*	Transcontinental de Petroleo S. A. 73	593	593	1	1914	do	Do.
165632	do*	Transcontinental de Petroleo S. A. 74	593	593	1	1914	do	Do.

* Formerly barge Fulton.

* Formerly canal boat Robert H. Cooke.

* Formerly Mexican st. s. Tobasco.

* Formerly barge Minnie N. Saylor.

† Steel.

† Rebuilt 1909.

* Sold alien, 1914.

UNRIGGED MERCHANT VESSELS OF THE UNITED STATES—Continued.

Official No.	Class.	Name of vessel.	Gross tonnage.	Net tonnage.	Crew.	When built.	Where built.	Home port (where permanent document issued).
164800	Barge	Traller	12	12	1	1910	Alexandria Bay, N. Y.	Cape Vincent, N. Y.
162720	do	Transfer	6	6	1	1906	McGregor, Iowa	Dubuque, Iowa.
165219	do	Transit	435	422	1	1913	Mariner Harbor, N. Y.	New York, N. Y.
59597	do	Transport	221	221	1	1902	Brooklyn, N. Y.	Do.
164552	Scow	Transport	11	11	0	1911	Richardson, Wash.	Port Townsend, Wash.
59507	do	Trap scow No. 1	7	7	0	1899	New Whatcom, Wash.	Seattle, Wash.
59508	do	Trap scow No. 2	7	7	0	1899	do	Do.
59509	do	Trap scow No. 3	7	7	0	1899	do	Do.
59511	do	Trap scow No. 5	7	7	0	1899	do	Do.
59514	do	Trap scow No. 8	7	7	0	1899	do	Do.
59517	do	Trap scow No. 10	7	7	0	1899	do	Do.
59518	do	Trap scow No. 11	7	7	0	1899	do	Do.
59520	do	Trap scow No. 13	7	7	0	1899	do	Do.
59521	do	Trap scow No. 14	7	7	0	1899	do	Do.
59522	do	Trap scow No. 15	7	7	0	1899	do	Do.
59523	do	Trap scow No. 16	7	7	0	1899	do	Do.
59525	do	Trap scow No. 18	7	7	0	1899	do	Do.
59548	do	Trap scow No. 19	7	7	0	1900	do	Do.
59549	do	Trap scow No. 20	7	7	0	1900	do	Do.
59554	do	Trap scow No. 21	7	7	0	1900	do	Do.
59555	do	Trap scow No. 22	7	7	0	1900	do	Port Townsend, Wash.
59556	do	Trap scow No. 23	7	7	0	1900	do	Seattle, Wash.
59557	do	Trap scow No. 24	7	7	0	1900	do	Do.
59559	do	Trap scow No. 26	7	7	0	1900	do	Do.
59560	do	Trap scow No. 27	7	7	0	1900	do	Do.
59562	do	Trap scow No. 28	7	7	0	1900	do	Port Townsend, Wash.
59565	do	Trap scow No. 30	7	7	0	1900	do	Seattle, Wash.
162687	Barge	Traveler	222	222	1	1905	Kingston, N. Y.	New York, N. Y.
165215	do	Tremley Transportation Co. No. 4	417	417	2	1912	Brooklyn, N. Y.	Do.
59527	do	Tremont	286	267	0	1899	Port Richmond, N. Y.	Do.
162810	do	Trent	372	372	2	1898	Elkton, Md.	Baltimore, Md.
164169	Canal boat	Trenton	110	105	1	1891	Buffalo, N. Y.	Plattsburg, N. Y.
59544	Barge	Trilal	166	166	1	1900	Brooklyn, N. Y.	New York, N. Y.
59463	do	Tribby	400	400	0	1893	Boston, Mass.	New London, Conn.
59484	do	Tribby	150	150	1	1895	Orange, Tex.	Galveston, Tex.
163530	Scow	Trinder	619	619	0	1908	Ballard, Wash.	Tacoma, Wash.
59465	Barge	Triton	281	281	2	1893	Elkton, Md.	Seaford, Del.
59434	do	Troy	660	635	3	1889	Noank, Conn.	New York, N. Y.
59437	do	Troy	402	373	0	1890	Brooklyn, N. Y.	Do.
59531	do	True Blue	415	415	1	1899	South Rondout, N. Y.	Do.
59532	do	Tuckahoe	280	266	0	1899	Port Richmond, N. Y.	Do.
165394	do	Tuckahoe	466	466	1	1913	Chesapeake City, Md.	Philadelphia, Pa.
165490	do	Tucson	283	283	1	1913	Brooklyn, N. Y.	New York, N. Y.
165324	do	Turley	8	8	1	1906	Turleys Ferry, Tenn.	Chattanooga, Tenn.
59481	do	Turtle	25	25	4	1898	Newport, R. I.	Newport, R. I.
164223	do	Turtle	45	39	1	1906	Hammond, N. Y.	Cape Vincent, N. Y.
164941	Scow	Tuscarora	385	355	2	1905	Philadelphia, Pa.	Buffalo, N. Y.
37828	Barge	*10	321	311	2	1901	Port Richmond, N. Y.	Perth Amboy, N. J.
37630	do	*12	363	353	2	1901	do	Do.
42962	do	*21	334	324	2	1901	do	Do.
48682	do	*22	339	330	2	1901	do	Do.
48685	do	*23	348	338	2	1901	do	Do.
48683	do	*24	341	331	2	1901	do	Do.
48686	do	*25	342	332	2	1901	do	Do.
51416	do	*26	357	347	2	1901	do	Do.
51417	do	*27	336	326	2	1901	do	Do.
54592	do	*29	361	355	2	1901	do	Do.
162099	do	*210	262	262	2	1903	Mariner Harbor, N. Y.	Do.
162100	do	*211	262	262	2	1903	do	Do.
162101	do	*212	262	262	2	1903	do	Do.
162102	do	*213	262	262	2	1903	do	Do.
162103	do	*214	262	262	2	1903	do	Do.
162104	do	*215	262	262	2	1903	do	Do.
162136	do	*216	245	245	2	1903	do	Do.
162137	do	*217	245	245	2	1903	do	Do.
162138	do	*218	245	245	2	1903	do	Do.
162139	do	*219	245	245	2	1903	do	Do.
59598	do	20th Century	75	75	1	1901	Buffalo, N. Y.	Buffalo, N. Y.
59547	do	Twin Cities	102	192	0	1900	Hastings, Minn.	St. Paul, Minn.
163010	do	Twins	210	210	1	1901	Brooklyn, N. Y.	New York, N. Y.
24646	do	Two Brothers	1,382	1,263	2	1868	Farmingdale, Me.	Tacoma, Wash.
165081	Scow	Two Brothers	172	172	0	1912	Port Blakeley, Wash.	Seattle, Wash.
162706	Barge	Two Friends	450	450	1	1906	Elkton, Md.	Philadelphia, Pa.

* Formerly barge J. B. Blades.

* Formerly barge Fairview.

* Formerly barge Freeland.

* Formerly barge Highland.

* Formerly barge Lansdown.

* Formerly barge Leighton.

* Formerly barge Lenox.

* Formerly barge Lima.

* Formerly barge Manchester.

* Formerly barge Metuchen.

* Formerly barge Park View.

* Formerly barge 11.

* Formerly barge 12.

* Formerly barge 13.

* Formerly barge 14.

* Formerly barge 15.

* Formerly barge 16.

* Formerly barge 17.

* Formerly barge 18.

* Formerly barge 19.

* Formerly barge 20.

UNRIGGED MERCHANT VESSELS OF THE UNITED STATES—Continued.

Official No.	Class.	Name of vessel.	Gross tonnage.	Net tonnage.	Crew.	When built.	Where built.	Home port (where permanent document issues).
162306	Barge	*230	300	300	1	1904	Perth Amboy, N. J.	Perth Amboy, N. J.
162200	do	*231	269	269	1	1903	Siegtsburg, N. Y.	Do.
162347	do	*232	230	230	1	1904	West New Brighton, N. Y.	Do.
162341	do	*233	232	232	1	1904	do	Do.
162340	do	*234	229	229	1	1904	do	Do.
162318	do	*235	230	230	0	1901	do	Do.
162326	do	*236	230	230	0	1904	do	Do.
162307	do	*237	231	231	0	1901	do	Do.
162383	do	*238	208	208	1	1904	Perth Amboy, N. J.	Do.
162160	do	*239	190	190	1	1900	do	Do.
162188	do	*240	190	190	1	1900	do	Do.
53304	do	*211	188	188	1	1900	do	Do.
162195	do	*242	182	182	0	1901	do	Do.
59486	Scow	Tyee	253	253	0	1896	Point Roberts, Wash.	Port Townsend, Wash.
163123	do	Tyee	73	73	0	1907	Port Townsend, Wash.	Chicago, Ill.
162333	Barge	Tyrconnell	350	350	1	1904	Brooklyn, N. Y.	New York, N. Y.
165388	Scow	Tyrone	107	99	0	1898	South Rondout, N. Y.	Perth Amboy, N. J.
U.								
165582	Barge	U.	343	343	1	1914	Lockmoor, La.	Morgan City, La.
165412	Dredge	U. D. Co. No. 2	469	469	35	1907	Galveston, Tex.	Galveston, Tex.
164716	Barge	U. S. P. Co. No. 1	32	32	0	1911	Cedar Keys, Fla.	Cedar Keys, Fla.
162543	Scow	U. S. Ruah	61	61	0	1905	Coppermount, Alaska	Ketchikan, Alaska
162812	House boat	U go-I go	13	13	1	1905	Alexandria Bay, N. Y.	Cape Vincent, N. Y.
162306	Barge	Ulster	369	369	0	1908	Kingston, N. Y.	New York, N. Y.
163780	do	ULSTER	316	316	1	1909	Ecora, Mich.	Buffalo, N. Y.
60111	do	Ulster Blue Stone Co. No. 1	156	156	1	1883	Eddyville, N. Y.	Buffalo, N. Y.
163938	do	Uncle Paul No. 2	94	94	1	1909	Chaumont, N. Y.	Cape Vincent, N. Y.
165115	do	Undercliff	207	207	0	1912	Mariner Harbor, N. Y.	New York, N. Y.
60112	Scow	Union	147	147	3	1898	Perth Amboy, N. J.	Perth Amboy, N. J.
60119	do	Union No. 1	21	21	0	1902	Ballard, Wash.	Seattle, Wash.
60120	do	Union No. 2	21	21	0	1902	do	Do.
165017	do	Union No. 2	253	253	0	1912	Seattle, Wash.	Do.
60121	do	Union No. 3	21	21	0	1902	do	Do.
60122	do	Union No. 4	21	21	0	1902	Ballard, Wash.	Do.
60123	do	Union No. 5	21	21	0	1902	do	Do.
60124	do	Union No. 6	21	21	0	1902	do	Do.
60113	Barge	Uranus	352	352	1	1898	Elkton, Md.	Philadelphia, Pa.
162290	do	Utah	177	177	1	1904	Perth Amboy, N. J.	Perth Amboy, N. J.
162713	do	Ute	226	220	1	1902	Shooters Island, N. Y.	Port Arthur, Tex.
165477	do	Uxmal	142	142	2	1913	Brunswick, Ga.	New York, N. Y.
V.								
165592	Barge	V.	343	343	0	1914	Lockmoor, La.	Morgan City, La.
163960	Scow	V. C. G. No. 2	8	8	0	1908	Port Orchard, Wash.	Seattle, Wash.
61116	Canal boat	V. C. Sweatman	100	95	1	1888	Whitehall, N. Y.	Plattsburg, N. Y.
163498	Barge	Vachon	638	638	0	1908	Seattle, Wash.	St. Michael, Alaska
61112	do	Valentine	305	295	3	1887	New London, Conn.	New London, Conn.
164436	do	Valentine Barth	175	170	1	1908	Connelly, N. Y.	New York, N. Y.
61146	do	Valkyrie	149	136	1	1899	Brooklyn, N. Y.	Do.
61132	do	Van Vleck	247	247	1	1896	Lake Charles, La.	Houston, Tex.
162917	Scow	Vashon No. 1	92	92	0	1906	La Conner, Wash.	Port Townsend, Wash.
163397	do	Vashon No. 2	150	150	0	1907	Seattle, Wash.	Do.
61129	Barge	Venus	311	298	2	1894	Elkton, Md.	Baltimore, Md.
61136	Canal boat	Vera Smith	137	137	1	1896	Whitehall, N. Y.	Plattsburg, N. Y.
61124	Barge	Victor	223	209	1	1892	Elkton, Md.	Philadelphia, Pa.
162146	Scow	Victor	82	82	0	1903	La Conner, Wash.	Seattle, Wash.
164119	Barge	Victor	425	393	1	1910	Bentley Manor, N. Y.	New York, N. Y.
162484	do	Victor Lynn	24	24	1	1905	White Haven, Md.	Crisfield, Md.
163044	do	Victoria	688	688	0	1907	Long Island City, N. Y.	New York, N. Y.
61145	Scow	Vida	18	18	0	1896	Anacortes, Wash.	Port Townsend, Wash.
162036	Barge	Vigilant	200	189	1	1903	Brooklyn, N. Y.	New York, N. Y.
165357	do	Vincent R.	314	314	0	1911	Kingston, N. Y.	Do.
61125	Canal boat	Vincent De Gorry	119	113	1	1892	Whitehall, N. Y.	Albany, N. Y.
163079	Barge	Vincent McNally	440	440	2	1907	Elkton, Md.	Philadelphia, Pa.
164165	do	Vineland	408	408	1	1910	Bentley Manor, N. Y.	New York, N. Y.
163406	do	Viola Henry	383	383	1	1907	Kingston, N. Y.	Do.
61141	Scow	Violet	28	28	0	1897	Seattle, Wash.	Tacoma, Wash.
61180	Barge	Violet	334	334	1	1897	Elkton, Md.	Philadelphia, Pa.
61183	Scow	Violet May	82	82	0	1901	Seattle, Wash.	Seattle, Wash.
61188	Barge	Violet F. Higgins	298	298	1	1902	Rondout, N. Y.	New York, N. Y.
61170	do	Virginia	363	363	2	1901	Elkton, Md.	Baltimore, Md.

1 Formerly barge Alfred Walter.

2 Formerly barge C. E. Warren.

3 Formerly barge (a) Freeland.

4 Formerly barge (b) 23.

5 Formerly barge (a) Lehigh.

6 Formerly barge (b) 25.

7 Formerly barge Carbon.

8 Formerly barge Beaver Meadows.

9 Formerly barge (a) Luzerne.

10 Formerly barge (b) 26.

11 Formerly barge Tomhickon.

12 Formerly barge Roan.

13 Formerly barge Deringer.

14 Formerly barge (a) Stockton.

15 Formerly barge (b) 24.

16 Formerly barge Onelda.

17 Formerly barge Gowen.

18 Formerly barge Harry Schaefer.

UNRIGGED MERCHANT VESSELS OF THE UNITED STATES—Continued.

Official No.	Class.	Name of vessel.	Gross tonnage.	Net tonnage.	CRW.	When built.	Where built.	Home port (where permanent document issues).
163222	Barge	Virginia	144	131	1	(†)		Richmond, Va.
36924	do.	Virginia Dare	149	149	1	1899	Brooklyn, N. Y.	New York, N. Y.
125800	do.	Virginia & Carolina Coast Railroad Company Barge No. 1.	1,259	1,259	7	1880	Wilmington, Del.	Do.
61113	Canal boat	Volunteer	100	95	1	1887	Whitehall, N. Y.	Plattsburg, N. Y.
163641	do.	Volunteer	121	114	1	1887	Buffalo, N. Y.	Albany, N. Y.
61173	Barge	Vulcan	392	392	1	1902	Elkton, Md.	Philadelphia, Pa.
W.								
164825	Scow	W. 1.	40	46	0	1901	Hoquiam, Wash.	Port Townsend, Wash.
164826	do.	W. 2.	47	47	0	1902	do.	Do.
67453	do.	W. No. 1.	41	41	0	1898	West Superior, Wis.	Duluth, Minn.
164638	do.	W. No. 1.	22	22	0	1911	Seattle, Wash.	Seattle, Wash.
163669	do.	W. I. S. & G. Co. No. 1.	168	168	0	1908	Decatur, Wash.	Port Townsend, Wash.
163885	do.	W. I. S. & G. Co. No. 2.	100	100	0	1909	do.	Do.
163946	do.	W. I. S. & G. Co. No. 3.	100	100	0	1909	do.	Do.
164725	do.	W. P. Co. No. 2.	25	25	0	1912	Seattle, Wash.	Seattle, Wash.
164726	do.	W. P. Co. No. 3.	25	25	0	1912	do.	Do.
164870	do.	W. P. Co. No. 4.	23	23	0	1912	do.	Do.
164871	do.	W. P. Co. No. 5.	23	23	0	1912	do.	Do.
164793	do.	W. R. & F. Co. No. 1.	16	16	0	1912	do.	Do.
163172	do.	W. S.	16	16	0	1907	Port Hadlock, Wash.	Port Townsend Wash.
163978	do.	W. T. & B. Co. 1.	145	145	0	1909	Seattle, Wash.	Seattle, Wash.
163991	do.	W. T. & B. Co. 2.	158	158	0	1909	do.	Do.
164011	do.	W. T. & B. Co. 3.	194	194	0	1910	do.	Do.
164018	do.	W. T. & B. Co. 4.	194	194	0	1910	do.	Port Townsend, Wash.
164045	do.	W. T. & B. Co. 5.	113	113	0	1910	do.	Do.
164073	do.	W. T. & B. Co. 6.	113	113	0	1910	do.	Do.
164293	do.	W. T. & B. Co. 7.	193	193	0	1910	do.	Seattle, Wash.
164547	do.	W. T. & B. Co. 8.	198	198	0	1911	do.	Do.
164568	do.	W. T. & B. Co. 9.	198	198	0	1911	do.	Do.
164643	do.	W. T. & B. Co. 10.	208	208	0	1911	do.	Do.
164644	do.	W. T. & B. Co. 11.	208	208	0	1911	do.	Do.
164736	do.	W. T. & B. Co. 12.	231	231	0	1912	do.	Do.
164769	do.	W. T. & B. Co. 13.	231	231	0	1912	do.	Do.
164802	do.	W. T. & B. Co. 14.	231	231	0	1912	Ballard, Wash.	Do.
164921	do.	W. T. & B. Co. 15.	231	231	0	1912	Seattle, Wash.	Do.
164848	do.	W. T. & B. Co. No. 16.	138	138	0	1912	do.	Do.
164978	do.	W. T. & B. Co. No. 17.	145	145	0	1912	do.	Do.
165047	do.	W. T. & B. Co. No. 18.	231	231	0	1912	do.	Do.
165100	do.	W. T. & B. Co. No. 19.	231	231	0	1912	do.	Do.
165435	do.	W. T. & B. Co. 21.	105	105	0	1913	do.	Do.
165613	do.	W. T. & B. Co. 22.	187	187	0	1914	do.	Do.
165903	do.	W. T. Co. No. 2.	59	59	0	1912	South Bend, Wash.	Port Townsend, Wash.
63969	do.	W. A. Carle	23	23	0	1901	Seattle, Wash.	Seattle, Wash.
165672	Canal boat	W. A. Fillon	104	98	1	1914	Waterford, N. Y.	Albany, N. Y.
165470	Barge	W. A. Golden	402	402	1	1912	South Rondout, N. Y.	New York, N. Y.
162205	do.	W. A. Marshall	506	506	1	1903	Rondout, N. Y.	Do.
162898	Canal boat	W. A. Winne	120	114	1	1885	Fulton, N. Y.	Plattsburg, N. Y.
62938	do.	W. B. Travis	119	113	1	1893	Whitehall, N. Y.	Do.
163541	do.	W. C. Lafountain	104	99	0	1908	Champlain, N. Y.	Do.
62939	do.	W. C. Trotter	103	97	1	1893	do.	Do.
63031	do.	W. C. Wiley	98	93	1	1889	Buffalo, N. Y.	Do.
164479	Barge	W. D. Brinnier	334	312	1	1910	Kingston, N. Y.	New York, N. Y.
163027	do.	W. D. Dittmar	374	374	1	1906	do.	Do.
62929	do.	W. F. Peck	185	176	1	1891	City Island, N. Y.	Do.
162753	Canal boat	W. F. Bascom	103	98	1	1906	Whitehall, N. Y.	Plattsburg, N. Y.
165500	Barge	W. Ferdinand Armstrong	382	371	1	1913	Athens, N. Y.	Albany, N. Y.
162231	Canal boat	W. F. Cody	103	98	1	1903	Watervliet, N. Y.	Plattsburg, N. Y.
163954	Barge	W. F. Gilbert	266	266	1	1906	South Rondout, N. Y.	New York, N. Y.
63062	Scow	W. F. Nelson	23	23	0	1902	Seattle, Wash.	Seattle, Wash.
165008	Canal boat	W. F. O'Rourke, Jr.	118	112	1	1898	Albion, N. Y.	Plattsburg, N. Y.
163054	Barge	W. G. Hillman	208	208	0	1894	Kingston, N. Y.	New York, N. Y.
162464	do.	W. H. Brown	361	339	1	1903	Rondout, N. Y.	Do.
63037	do.	W. J. Bennett	321	321	0	1901	Port Richmond, N. Y.	Do.
63033	do.	W. J. Cleary	285	285	0	1900	Rondout, N. Y.	Do.
162729	do.	W. J. Saylor	456	456	1	1906	Elkton, Md.	Philadelphia, Pa.
162873	do.	W. J. Turck	334	334	1	1905	Rondout, N. Y.	New York, N. Y.
164146	Canal boat	W. L. Fee	104	99	1	1889	Durhamville, N. Y.	Albany, N. Y.
63055	do.	W. M. Barton	133	124	1	1891	Lockport, N. Y.	New York, N. Y.
185555	Barge	W. M. Moran	580	580	1	1913	Kingston, N. Y.	Do.
62936	do.	W. M. Rogers	168	159	0	1892	Kennebunk Port, Me.	Boston, Mass.
63076	Canal boat	W. N. Sweet	105	100	1	1902	Whitehall, N. Y.	Rouses Point, N. Y.
62909	do.	W. O. Ray	102	97	1	1888	Orwell, Vt.	Plattsburg, N. Y.
183877	Barge	W. R. Markle	266	265	3	1909	Parkersburg, W. Va.	Pittsburgh, Pa.
182528	Canal boat	W. S. Bennett	103	98	1	1904	Champlain, N. Y.	Rouses Point, N. Y.
163034	Scow	W. S. M. Co.	11	11	0	1901	Loper, Wash.	Port Townsend, Wash.
163870	Canal boat	W. S. Sillingsby	123	117	1	1909	Whitehall, N. Y.	Plattsburg, N. Y.
162779	do.	W. W. Richards	102	97	1	1906	Rondout, N. Y.	Do.
62886	Barge	W. W. Skiddy	200	190	1	1887	City Island, N. Y.	Bridgeport, Conn.

† Formerly barge Edwin A.

‡ Formerly (a) st. p. Canton.
(b) barge N. Y., P. & N. R. R. Barge No. 4.§ Formerly scow H. & D. No. 14.
† Rebuilt, 1907.

UNRIGGED MERCHANT VESSELS OF THE UNITED STATES—Continued.

Official No.	Class.	Name of vessel.	Gross tonnage.	Net tonnage.	Crew.	When built.	Where built.	Home port (where permanent document issued)
164809	Barge	W. H. F. Bravender	224	224	0	1903	Kingston, N. Y.	New York, N. Y.
162945	do	W. J. H. Shull	86	86	4	1906	Beaufort, N. C.	Beaufort, N. C.
62918	Canal boat	W. Millard's Sons	117	111	1	1880	Whitehall, N. Y.	Plattsburg, N. Y.
62919	do	W. S. and A. L. Rogers	106	101	1	1889	Moses Kill, N. Y.	Burlington, Vt.
10834	Barge	Waccamaw	349	336	3	1881	Port Jefferson, N. Y.	Boston, Mass.
166430	do	Waco	152	152	1	1913	Kingston, N. Y.	New York, N. Y.
164154	do	Wagner	10	10	1	1910	Hurlington, Iowa	Des Moines, Iowa
63021	Scow	Waldron	7	7	0	1900	Port Angeles, Wash.	Seattle, Wash.
63023	Barge	Walle	31	31	2	1900	East Grand Forks, Minn.	Pembina, N. Dak.
164257	do	Waller	5	5	1	1910	Blacks Ferry, Tenn.	Chattanooga, Tenn.
62978	Scow	Walt	7	7	0	1896	Anacortes, Wash.	Port Townsend, Wash.
62974	do	Walter	6	6	0	1897	Point Roberts, Wash.	Do.
164236	Canal boat	Walter D.	116	110	1	1883	Lockport, N. Y.	Plattsburg, N. Y.
162420	do	Walter Fallon	104	98	1	1905	Whitehall, N. Y.	Albany, N. Y.
162877	do	Walter Howell	61	61	1	1886	Lockport, N. Y.	Buffalo, N. Y.
62927	do	Walter G. White	102	97	1	1891	Champlain, N. Y.	Plattsburg, N. Y.
163159	do	Walter H. Yell	104	99	1	1907	Whitehall, N. Y.	Do.
163525	do	Walter N. Weeks	131	125	1	1908	do	Do.
62969	Barge	Walter P. Crane	319	319	1	1894	Rondout, N. Y.	New York, N. Y.
62949	do	Walton	457	457	1	1896	Elizabethport, N. J.	Do.
165133	do	Wanderliff	399	399	0	1912	Mariner Harbor, N. Y.	Do.
62969	Canal boat	Wanderer	104	99	1	1883	Fort Miller, N. Y.	Plattsburg, N. Y.
163447	Barge	Wanderer	369	369	0	1908	Perth Amboy, N. J.	New York, N. Y.
63036	do	Warfield	144	128	2	1901	Port Richmond, N. Y.	Baltimore, Md.
63029	Canal boat	Warner Miller Co.	136	136	1	1888	Durhamville, N. Y.	New York, N. Y.
163227	Barge	Warners	224	232	1	1907	Port Richmond, N. Y.	Do.
165571	do	Warren	314	305	0	1914	Gilderleeve, Conn.	Hartford, Conn.
62999	do	Warrior	311	281	0	1899	Weehawken, N. J.	New York, N. Y.
36708	do	Warwick	405	405	1	1887	Elkton, Md.	Philadelphia, Pa.
63092	do	Washington	346	333	1	1897	Baltimore, Md.	Richmond, Va.
163020	Scow	Washington	108	198	0	1906	Seattle, Wash.	Port Townsend, Wash.
164896	Barge	Washington	5	5	1	1912	Cotton Port, Tenn.	Chattanooga, Tenn.
163039	Scow	Washington No. 1	150	150	0	1906	Seattle, Wash.	Port Townsend, Wash.
163040	do	Washington No. 3	95	95	0	1906	do	Do.
163456	do	Washington No. 5	66	66	0	1907	Anacortes, Wash.	Do.
164401	do	Washington No. 6	97	97	0	1911	Seattle, Wash.	Do.
163324	do	Washington No. 7	66	66	0	1907	Anacortes, Wash.	Do.
164463	do	Washington No. 8	15	15	0	1911	Seattle, Wash.	Do.
164464	do	Washington No. 9	14	14	0	1911	do	Do.
165070	do	Washington No. 13	15	15	0	1912	do	Seattle, Wash.
165259	do	Washington No. 14	6	6	0	1913	do	Do.
165389	Barge	Washoe	279	257	0	1908	Perth Amboy, N. J.	Perth Amboy, N. J.
63004	do	Washougal	710	675	7	1828	Portland, Ore.	Seattle, Wash.
63090	Scow	Wasp	15	15	0	1902	Wales Island, Alaska	Ketchikan, Alaska
62994	do	Wat	18	18	0	1896	Anacortes, Wash.	Port Townsend, Wash.
165087	Barge	Watercliff	106	406	0	1912	Port Richmond, N. Y.	New York, N. Y.
63030	do	Water Queen	165	165	1	1900	Leavenworth, Ind.	Wheeling, W. Va.
63073	do	Watertown	440	414	1	1902	Weehawken, N. J.	New York, N. Y.
63016	do	Watkins	110	95	0	1900	Brooklyn, N. Y.	Do.
62947	House boat	Waunegan	58	58	4	1893	Oswego, N. Y.	Cape Vincent, N. Y.
162816	Canal boat	Wayne Knight	100	95	1	1880	Tonawanda, N. Y.	Plattsburg, N. Y.
164600	Scow	Weasel	18	18	0	1911	Quadra, Alaska	Port Townsend, Wash.
165290	do	Weasel	214	214	1	1913	Seattle, Wash.	St. Michael, Alaska
162067	Canal boat	Weber Brothers	100	95	1	1892	Northumberland, N. Y.	Albany, N. Y.
126402	Barge	Weehawken	228	227	0	1881	Camden, N. J.	New York, N. Y.
163307	do	Webster	220	199	1	1907	Port Richmond, N. Y.	Do.
63045	do	Welr	311	275	2	1901	Bath, Me.	Fall River, Mass.
164886	House boat	Welcome	13	13	1	1908	Alexandria Bay, N. Y.	Cape Vincent, N. Y.
164983	Barge	Welcome	14	14	1	1912	Terra Haute, Ind.	Evansville, Ind.
163666	do	Wessels	282	282	1	1908	Sleightsburg, N. Y.	New York, N. Y.
62862	Scow	West	80	76	2	1882	Brooklyn, N. Y.	Do.
62983	Barge	West End	121	121	5	1887	Millbridge, Me.	Gloucester, Mass.
162571	Canal boat	West Farm	101	96	1	1890	Schuylersville, N. Y.	Albany, N. Y.
62955	Barge	West Farms	148	148	0	1895	Long Island City, N. Y.	New York, N. Y.
62952	do	Westmoreland	256	256	0	1889	Port Richmond, N. Y.	Do.
62991	do	West Superior	134	134	0	1898	West Superior, Wis.	Duluth, Minn.
63038	do	Westerton	145	128	2	1901	Port Richmond, N. Y.	Baltimore, Md.
163502	do	Westland	188	188	1	1888	Wilmington, Del.	New York, N. Y.
62891	do	Wheeler and Howes	256	249	1	1887	South Rondout, N. Y.	Do.
62965	do	Wheeling	132	92	2	1897	Baltimore, Md.	Baltimore, Md.
164597	do	White	6	6	1	1905	Smithsonia, Ala.	Chattanooga, Tenn.
162329	do	White Ball	611	611	0	1904	Perth Amboy, N. J.	New York, N. Y.
164642	do	White Crest No. 1	17	17	0	1911	do	Port Townsend, Wash.
63078	do	Whitecrest No. 2	17	17	0	1902	do	Do.
165261	Scow	Whitecrest No. 3	24	24	0	1913	Anacortes, Wash.	Do.
165262	do	Whitecrest No. 4	24	24	0	1913	do	Do.
164770	Barge	Whitehall	247	243	1	1907	Kingston, N. Y.	New York, N. Y.

1 Formerly canal boat Walter B. Griskwold.
2 Formerly barge Gladulito.
3 Formerly scow P. S. W. P. Co. No. 5.
4 Formerly scow P. S. W. P. Co. No. 1.

5 Formerly barge T. B. Co., No. 1.
a Charles A. Pool.
6 Formerly st. s. b N. Y. Cent'l Lt'g Co. No. 11.
c New York Central No. 11.

† Rebuilt, 1905.

UNRIGGED MERCHANT VESSELS OF THE UNITED STATES—Continued.

Official No.	Class.	Name of vessel.	Gross tonnage.	Net tonnage.	Crew.	When built.	Where built.	Home port (where permanent document issued).
63096	Barge	Whitehead Brothers Co.	233	233	1	1903	Rondout, N. Y.	New York, N. Y.
163599	do.	White Marsh	433	433	0	1908	Perth Amboy, N. J.	Do.
162123	do.	Whiteport	211	191	1	1903	Brooklyn, N. Y.	Do.
165352	do.	Whitesburg	6	6	2	1913	Ferns Landing, Ala.	Chattanooga, Tenn.
62944	do.	Whitestone	291	283	1	1893	Jersey City, N. J.	New York, N. Y.
201933	House boat	White Swan	38	38	1	1905	Brooklyn, N. Y.	Do.
164852	Barge	Wickatunk	478	478	1	1912	Tottenville, N. Y.	Do.
23992	do.	Wicomco	199	189	1	1871	New Brunswick, N. J.	Philadelphia, Pa.
63095	do.	Wicomco	418	418	2	1902	Elkton, Md.	Baltimore, Md.
62971	do.	Wilburine	185	185	1	1896	South Rondout, N. Y.	New York, N. Y.
63008	do.	Wilcox	142	124	9	1902	Portland, Oreg.	Portland, Oreg.
62959	do.	Wild West	227	227	0	1888	South Rondout, N. Y.	New York, N. Y.
62899	do.	Will	122	116	2	1888	Jersey City, N. J.	Do.
62901	do.	Will	144	144	1	1875	Brooklyn, N. Y.	Do.
63035	do.	William	287	287	1	1900	Rondout, N. Y.	Do.
163240	do.	William Bradford	180	180	1	(†)	Do.	Do.
163913	Canal boat	William Diebolt	100	95	1	1889	Buffalo, N. Y.	Plattsburg, N. Y.
163033	Barge	William Franklin	197	197	2	1906	West Haven, Conn.	New York, N. Y.
62900	Canal boat	Wm. Guindon	103	98	1	1888	Champlain, N. Y.	Plattsburg, N. Y.
162752	Barge	Wm. Higgins No. 14	147	147	1	(†)	Bayonne, N. J.	New York, N. Y.
62928	Canal boat	William Horre	98	93	1	1890	Fort Edward, N. Y.	Do.
165649	do.	William Lowery	107	99	1	1914	Whitehall, N. Y.	Albany, N. Y.
163301	do.	William McEwen	101	96	1	1881	Northumberland, N. Y.	Plattsburg, N. Y.
162604	Barge	William R.	386	386	0	1904	Rondout, N. Y.	New York, N. Y.
164420	do.	William R.	321	321	0	1909	Kingston, N. Y.	Do.
162574	Canal boat	William Reeves	108	98	1	1876	Buffalo, N. Y.	Albany, N. Y.
62912	do.	William Ryan	104	99	1	1889	Northumberland, N. Y.	Do.
62895	do.	William Sinnott	101	96	1	1888	Champlain, N. Y.	Plattsburg, N. Y.
62861	do.	William Turner	102	97	0	1888	do.	Do.
62784	do.	William A. Ashley	98	93	1	1877	Fort Ann, N. Y.	Albany, N. Y.
62518	Barge	William A. Sumner	283	269	2	1866	East Albany, N. Y.	New York, N. Y.
62983	do.	Wm. B. Blades	340	340	1	1897	Elkton, Md.	Philadelphia, Pa.
165138	do.	Wm. B. Diggs	475	423	2	1913	Bath, Me.	Wilmington, Del.
62933	do.	Wm. B. Kibbee	305	348	1	1892	New Baltimore, N. Y.	New York, N. Y.
62967	Canal boat	Wm. C. Bloomingdale	102	97	1	1897	Champlain, N. Y.	Plattsburg, N. Y.
162185	Barge	Wm. C. Moore	465	465	4	1904	Tottenville, N. Y.	New York, N. Y.
163786	do.	William C. Moore	458	458	1	1900	Kingston, N. Y.	Do.
164197	Canal boat	Wm. D. Harrigan	103	98	1	1910	Waterford, N. Y.	Plattsburg, N. Y.
63032	Barge	William E. Baxter	337	337	1	1901	Brooklyn, N. Y.	New York, N. Y.
162400	do.	William F. Donovan	247	247	1	1904	Rondout, N. Y.	Do.
76095	do.	Wm. F. Green	389	389	0	1879	Ellsworth, Me.	Boston, Mass.
63054	Canal boat	William F. Monk	154	154	1	1901	Whitehall, N. Y.	Albany, N. Y.
63097	Barge	Wm. H. Elliott	374	374	0	1903	Rondout, N. Y.	New York, N. Y.
162989	do.	William H. Maxwell	146	146	2	1893	Elkton, Md.	Do.
162134	Canal boat	Wm. H. Mosso	106	98	1	1903	Watervliet, N. Y.	Albany, N. Y.
164153	do.	William H. Nealer	116	110	1	1910	Fort Ann, N. Y.	Plattsburg, N. Y.
26878	Barge	William H. Russell	9	9	1	Boston, Mass.	Salem, Mass.
163830	do.	Wm. H. Taft	110	110	0	1908	Grand Forks, N. Dak.	Pembina, N. Dak.
62870	Canal boat	Wm. H. Timmans	101	96	1	1884	West Haven, Vt.	Plattsburg, N. Y.
63056	do.	William I. Higgins	100	95	1	1901	Whitehall, N. Y.	Do.
62892	Barge	William J. Burlee	340	329	0	1888	Jersey City, N. J.	New York, N. Y.
62021	Canal boat	William J. Howard	107	102	1	1890	Whitehall, N. Y.	Albany, N. Y.
63000	Barge	Wm. J. Lynch	245	245	0	1895	Port Richmond, N. Y.	New York, N. Y.
165644	do.	WILLIAM J. MCILVAINE	590	590	1	1914	Philadelphia, Pa.	Philadelphia, Pa.
62924	Canal boat	Wm. J. Retallick	98	93	1	1891	West Troy, N. Y.	Albany, N. Y.
165227	do.	William J. Williams	146	146	0	1903	Durhamville, N. Y.	New York, N. Y.
63003	Barge	Wm. J. Wilson	381	381	2	1903	Brooklyn, N. Y.	Do.
163662	do.	Wm. L. Howland	332	332	1	1905	Kingston, N. Y.	Do.
163526	Canal boat	Wm. L. Sparks	99	94	1	1907	Waterford, N. Y.	Plattsburg, N. Y.
163071	Barge	Wm. P. Corbett	207	203	1	1906	Rondout, N. Y.	Albany, N. Y.
162705	Canal boat	Wm. P. Riley	105	99	1	1906	Watervliet, N. Y.	Do.
163422	Barge	William S. Keeler	476	476	1	1908	Perth Amboy, N. J.	New York, N. Y.
63063	do.	William S. Welle	338	327	0	1902	Rondout, N. Y.	Newark, N. J.
62960	do.	Wm. T. Howes	249	249	0	1891	South Rondout, N. Y.	New York, N. Y.
165696	Canal boat	William V. Sullivan	144	144	1	1909	Durhamville, N. Y.	Do.
63070	Barge	William W. Curtin	398	398	1	1898	Elkton, Md.	Philadelphia, Pa.
63081	do.	Wm. Gulman Howard	335	335	1	1902	Rondout, N. Y.	New York, N. Y.
62945	do.	Willameburgh	277	277	0	1891	Jersey City, N. J.	Do.
165439	do.	Williams Line No. 21	209	209	1	1913	Brooklyn, N. Y.	Do.
165578	do.	Williams Line No. 22	206	206	1	1914	do.	Do.
164238	Canal boat	Willie E.	99	93	1	1893	Durhamville, N. Y.	Albany, N. Y.
63041	Barge	Willie Eck	298	298	0	1900	Rondout, N. Y.	New York, N. Y.
162060	do.	Willie Guinan	349	349	1	1903	do.	Do.
163904	Canal boat	Willie Killian	132	125	1	1909	Whitehall, N. Y.	Albany, N. Y.
62877	do.	Willie Ryan	107	102	1	1885	do.	Plattsburg, N. Y.
62954	Barge	Willie S.	303	303	0	1894	Kingston, N. Y.	New York, N. Y.
163902	Canal boat	Willie Sheridan	132	125	1	1909	Whitehall, N. Y.	Albany, N. Y.
165309	do.	Willie A. Shovah	104	97	1	1913	Waterford, N. Y.	Do.
162056	do.	Willie J. Carbray	101	96	1	1903	Champlain, N. Y.	Plattsburg, N. Y.
62860	do.	Willie J. Hanlon	132	132	1	1882	Phoenix, N. Y.	Do.
62946	do.	Willie P. Murphy	111	105	1	1888	Buffalo, N. Y.	Albany, N. Y.

† Formerly barge {c Surprice.
b P. R. R. 701.

† Formerly sch. John J. Taylor.

† Rebuilt, 1907.

† Rebuilt, 1900.

UNRIGGED MERCHANT VESSELS OF THE UNITED STATES—Continued.

Official No.	Class.	Name of vessel.	Gross tonnage.	Net tonnage.	Crew.	When built.	Where built.	Home port (where permanent document issues).
62993	Canal boat	Willis G. Fisher	100	95	1	1888	Whitehall, N. Y.	Plattsburg, N. Y.
164491	Barge	Willis G. Townes	579	579	1	1913	Rondout, N. Y.	New York, N. Y.
163304	do.	Wilmington	178	178	1	1906	Kingston, N. Y.	Do.
163521	do.	Wilmore	379	379	0	1908	Tottenville, N. Y.	Do.
63066	do.	Wilnot	225	225	1	1903	Texas City, Tex.	Galveston, Tex.
164388	Scow	Win	7	7	0	1911	Seattle, Wash.	Port Townsend, Wash.
63069	Barge	Winchester	145	128	2	1903	Port Richmond, N. Y.	Baltimore, Md.
63973	do.	Wisconsin	105	105	0	1898	Ballard, Wash.	Seattle, Wash.
120499	do.	Wisconsin	532	532	1	1882	Detroit, Mich.	Milwaukee, Wis.
162866	do.	Wissahickon	400	400	1	1906	Camden, N. J.	Philadelphia, Pa.
63009	Dredge	Withlacoochee No. 1	163	163	1	1900	Ingalls, Fla.	Cedar Keys, Fla.
63018	do.	Withlacoochee No. 3	226	226	1	1900	do.	Do.
63039	Barge	Withlacoochee No. 5	381	381	1	1901	do.	Do.
63063	do.	Withlacoochee No. 6	381	381	1	1901	do.	Do.
63074	do.	Withlacoochee No. 6	381	381	1	1901	do.	Do.
63074	do.	Withlacoochee No. 7	181	167	2	1902	do.	Do.
63079	do.	Withlacoochee No. 8	381	381	1	1912	do.	Do.
63098	do.	Withlacoochee No. 11	173	173	1	1903	Port Ingalls, Fla.	Do.
162110	do.	Withlacoochee No. 12	173	173	1	1903	do.	Do.
162111	do.	Withlacoochee No. 13	173	173	1	1903	do.	Do.
162296	do.	Withlacoochee No. 14	173	173	1	1904	do.	Do.
162969	do.	Withlacoochee No. 15	291	291	1	1906	do.	Do.
162755	do.	Withlacoochee No. 16	291	291	1	1906	do.	Do.
162905	do.	Withlacoochee No. 17	291	291	1	1906	do.	Do.
162045	do.	Withlacoochee No. 18	93	93	1	1906	do.	Do.
165359	do.	Wit	5	5	1	1912	Witts Ferry, Tenn.	Chattanooga, Tenn.
163346	do.	Wolcott	216	194	1	1907	Port Richmond, N. Y.	New York, N. Y.
163183	Scow	Wolverine	406	406	1	1907	Winslow, Wash.	St. Michael, Alaska.
163187	Canal boat	Wonder	106	99	1	1891	Watervliet, N. Y.	Plattsburg, N. Y.
152740	Barge	Wonderland	259	259	4	1906	Parkersburg, W. Va.	Cincinnati, Ohio.
165048	do.	Woodcliff	430	430	0	1912	Port Richmond, N. Y.	New York, N. Y.
63077	do.	Woodmont	304	292	2	1901	do.	Baltimore, Md.
163503	do.	World	198	198	1	1897	Astoria, N. Y.	New York, N. Y.
63071	do.	Wyandotte	251	245	1	1902	Wilmington, Del.	Philadelphia, Pa.
163922	do.	Wyandotte	16	16	2	1909	Clarington, Ohio.	Wheeling, W. Va.
165489	do.	Wykeham	217	217	0	1913	Kingston, N. Y.	New York, N. Y.
62741	do.	Wyoming	277	264	1	1874	Rondout, N. Y.	Do.
Y.								
65062	Barge	Yale Blue	339	339	1	1900	South Rondout, N. Y.	New York, N. Y.
65064	do.	Yankee	531	531	0	1902	Long Island City, N. Y.	Do.
65062	do.	Yonkers	428	395	0	1887	Brooklyn, N. Y.	Do.
91150	do.	Yonkers	1,209	1,195	4	1879	Cleveland, Ohio	Milwaukee, Wis.
65060	do.	Yorktown	417	397	0	1900	Brooklyn, N. Y.	New York, N. Y.
27596	do.	Yosemite	105	100	1	1873	Damariscotta, Me.	Do.
162044	do.	Youghiogheny	154	109	2	1903	Baltimore, Md.	Baltimore, Md.
65067	do.	Young America	246	246	1	1892	Port Richmond, N. Y.	New York, N. Y.
Z.								
163381	Dredge	Zangle	757	360	8	1907	Massena, N. Y.	Ogdensburg, N. Y.
66027	Canal boat	Zenith	110	99	0	1899	Watervliet, N. Y.	Plattsburg, N. Y.
66028	Scow	Zenith	30	30	1	1899	West Superior, Wis.	Duluth, Minn.
163539	do.	Zenith	365	365	2	1908	Superior, Wis.	Do.
66026	do.	Zip	6	6	0	1898	Blaine, Wash.	Port Townsend, Wash.

INDEX TO COMPOUND NAMES (PARTS I, II, AND III).

PART I.—SAILING VESSELS.

- A**bbott, Wesley.
 Abrahams, Woodward.
 Achorn, M. A.
 Adams, Adeline.
 Adams, D. C.
 Adams, Henry F.
 Adams, I. G.
 Adams, Lizzie B.
 Adams, Mary E.
 Adams, Warren.
 Addison, J. H.
 Adkins, Elijah B.
 Ainslie, Annie.
 Albaugh, George A.
 Albaugh, Harry F.
 Albert, William.
 Alcott, Charles W.
 Aldrich, William.
 Alexander, H. G.
 Alexander, S. T.
 Alfred, Charles.
 Allan, T. W.
 Allen, Carrie S.
 Allen, F. A.
 Allen, Fred.
 Allen, Geo. W.
 Allen, Joseph.
 Allen, R. J.
 Allen, Stella.
 Allender, Sallie L.
 Alles, Mattie J.
 Allison, Dora.
 Allison, George S.
 Allmond, Katie.
 Ailyn, Horace A.
 Alma, Mattie.
 Alonzo, T.
 Ames, George H.
 Ames, Oakes.
 Amory, Annie V.
 Amparo, Maria.
 Anderson, Alex.
 Anderson, Caroline.
 Anderson, E. F.
 Anderson, Frank S.
 Anderson, G. A.
 Anderson, Harry.
 Anderson, James B.
 Anderson, Laura C.
 Anderson, Lillie.
 Anderson, Malvina S.
 Anderson, Martin.
 Andrew, Maude.
 Andrew, A. Platt.
 Andrews, A. E.
 Andrews, Ella C.
 Andrews, Levi S.
 Andrews, Maggie.
 Angel, Jerry.
 Angell, Emma F.
 Anita, Ester.
 Armiger, J. C.
 Armstrong, Thomas.
 Arp, Bill.
 Artau, Maria.
 Arther, Jesse.
 Atkins, Elisha.
 Atkinson, G. T.
 Atlanta, City of.
 Atwood, Fannie Belle.
 Augusta, City of.
 Augusta, Rosa.
 Austin, William.
 Avalon, Georgie.
 Avent, Minnie.
 Avery, Maria.
 Avery, Martha A.
 Avery, Walter E.
 Avina, Eva.
 Ayer, Fred W.
 Ayer, N. E.
Babcock, Augustus H.
 Babcock, W. F.
 Babson, Carrie W.
 Bach, Henrietta.
 Bacon, Granville R.
 Bacon, Melvin S.
 Bailey, Bertha M.
 Bailey, Daniel.
 Bailey, John W.
 Bailey, Marcia.
 Balrd, David.
 Balrd, Edward R., jr.
 Baker, C. W.
 Baker, Colln C.
 Baker, Cora A.
 Baker, Horatio L.
 Balano, Fred B.
 Ballard, Daniel J.
 Ballard, Loring C.
 Baltar, Mercedes.
 Baltimore, City of.
 Baltz, Al.
 Banks, Simon.
 Banks, Wm. T.
 Barbour, Adelaide.
 Barbour, Mattie H.
 Barker, Bertha L.
 Barkley, Laura J.
 Barnard, Ella.
 Barnes, Bayard.
 Barnes, C. W.
 Barnes, Fletcher J.
 Barnes, Helen.
 Barnes, Helen S.
 Barnes, Henry F.
 Barnes, Jacob S.
 Barnes, S. E.
 Barnes, William H.
 Barnett, A. L.
 Barrett, Dorothy B.
 Barrett, Edward F.
 Barrett, Henry O.
 Barrett, Mary F.
 Barstow, Amos C.
 Barton, Clara.
 Bartram, Eleanor F.
 Baston, M. A.
 Bateman, Arianna.
 Bateman, Daniel M.
 Bateman, Frank.
 Bateman, Frank V.
 Bateman, Lena G.
 Bateman, Luther.
 Bateman, May.
 Baxter, A. M.
 Baxter, Bertie.
 Baxter, Lydia McLellan.
 Baxter, Malcolm, jr.
 Baxter, Mary L.
 Bayles, Elsie A.
 Baymore, Emily S.
 Beacham, H. T.
 Beacham, Harrison T.
 Beacham, John S.
 Beaman, Maggie.
 Beard, A. L.
 Beattie, Mary G.
 Beattie, Tom.
 Beauchamp, Charles T.
 Beauchamp, Ida V.
 Beauchamp, Lydla.
 Beckerman, John A.
 Bedell, Ansley.
 Bedsworth, Ida.
 Beecher, Harold C.
 Belding, Florence M.
 Bell, Anna.
 Bell, Annie.
 Bell, Carleton.
 Bell, Eva.
 Bell, Fanny.
 Bell, Franklin D.
 Bell, Gracie.
 Bell, Mattie.
 Bell, Jennie D.
 Bell, Jessie M.
 Bell, John W.
 Bell, Lillie.
 Bell, Lizzie.
 Bell, Lottie.
 Bell, Lulu.
 Bell, Mary.
 Bell, May.
 Bell, Mollie S.
 Bell, Nina.
 Bell, Peccy.
 Bell, Rebecca.
 Bell, Sir Isaac Lothian.
 Belle, Agnes.
 Belle, Annie.
 Belle, Carrie B.
 Belle, Clara.
 Belle, Dorothy.
 Belle, Ella.
 Belle, Eunille.
 Belle, Flora.
 Belle, Lilly.
 Belle, May.
 Belle, Nettle.
 Belle, Nora.
 Belle, Rosa.
 Belle, Virginia.
 Bendel, H.
 Bendixsen, H. D.
 Benedict, Frank W.
 Benner, Clara A.
 Bennett, Annie.
 Bennett, Bartle.
 Bennett, Ella.
 Bennett, Freddie L.
 Bennett, G. W.
 Bennett, Grace G.
 Bennett, J.
 Bennett, L. Atwood.
 Bennett, Lola E.
 Bennett, Lottie.
 Bennett, Maud.
 Bennett, Mildred.
 Bennett, T. C.
 Bennett, Willie L.
 Berkele, Julia A.
 Bernard, Edgar.
 Berry, Emma C.
 Berry, Janie.
 Berry, Wm. H.
 Beese, Alden.
 Beswick, May and Anna.
 Beswick, Robt. Juno.
 Beswick, Sally Purnell.
 Bethel, L. W.
 Blehard, Emily F.
 Blekford, Horace M.
 Blekley, Mary A.
 Blenmiller, John B.
 Billings, George E.
 Birdsall, J. Holmes.
 Birdsall, Percy.
 Blsbee, William.
 Blscoo, Enrl.
 Bishop, George.
 Bishop, H. J.
 Black, Van Lear.
 Blackman, A. and E.
 Blaine, James G.
 Blair, Robert.
 Blalstall, Sarah A.
 Blake, Edward H.
 Blanchard, R. W.
 Blanche, Minnie.
 Blekum, Harold.
 Blessy, E.
 Bliss, A. M.
 Blocksom, Jennie D.
 Bloom, Nelson.
 Blum, Hermine.
 Blum, Lehman.
 Blundon, R. M.
 Bock, Isolda.
 Bodwell, J. R.
 Bogert, S. B.
 Boggs, L. T.
 Bohannan, Millie R.
 Bond, Alexander.
 Bond, George W.
 Bond, Mary J.
 Bond, Samuel C.
 Booth, A.
 Booth, Alice.
 Booth, Annie A.
 Booth, J. W.
 Booth, Nettie J.
 Booth, William.
 Borchurst, Finnetto.
 Bosley, Adele K.
 Bosman, C. F.
 Bosman, Ida F.
 Bossert, John.
 Bossert, Louis.
 Battsford, It.
 Boughton, Van Allens.
 Bould, Robert.
 Bourke, Mary N.
 Bowen, Wm.
 Bowen, Fanny C.
 Bowen, Mary W.
 Bowen, S. L.
 Bowers, John C.
 Bowers, R.
 Bowers, Samuel P.
 Bowle, P. M.
 Bowker, Abble.
 Boyce, G. J.
 Boyce, Judge.
 Boyle, Lela.
 Boynton, Ethel V.
 Boynton, H. S.
 Bozman, Ada.
 Bozman, Edith.
 Bozman, Mary A.
 Hozman, Seth T.
 Bracewell, John.
 Bradford, C. L.
 Bradford, Fayette N.
 Bradford, George H.
 Bradley, Alce M.
 Bradley, J. W.
 Bradley, John.
 Bradley, John R.
 Bradshaw, Emma M.
 Bradshaw, Ewing.
 Bradshaw, Fannie F.
 Bradshaw, G. C.
 Bradshaw, Jacob T.
 Bradshaw, John F.
 Bradshaw, Manie B.
 Bradshaw, W. J.
 Bralmaid, Silas.
 Bralnerd, Benjamin F.
 Bralnerd, Frank.
 Brake, Wm.
 Bramble, Alice.
 Bramble, B. W.
 Bramble, Eva.
 Bramble, Laurena E.
 Bramble, Sallie L.
 Branch, Mens.
 Branford, Addie.
 Branford, John.
 Braustord, G., sr.
 Braustord, Henrietta.
 Brattan, Robert F.
 Brennan, Joseph T.
 Brenner, Wm., jr.
 Brewer, Mary.
 Brice, Thomas H.
 Bridge, John.
 Briggs, Amos.
 Briggs, Donna T.
 Briggs, Emma S.
 Bright, John E.
 Brindle, Jane.
 Britly, Edward E.
 Britton, Cornelius.
 Britton, Mary.
 Borchurst, Frankin.
 Brooks, Governor.
 Brooks, Ida S.
 Brooks, Jos. W.
 Brooks, Joseph W.
 Brooks, Nacey A.
 Brooks, Phillips M.
 Brown, Ada F.
 Brown, Alex. T.
 Brown, Anna.
 Brown, Belle.
 Brown, Bessie.
 Brown, Charles.
 Brown, Dean E.
 Brown, E. Marie.
 Brown, H. P.
 Brown, Hannah E.
 Brown, Ida C.
 Brown, L.
 Brown, Julia A.
 Brown, Lizzie.
 Brown, O. H.
 Brown, Ralph.
 Brown, W. H.
 Browne, Thos. H. Bally.
 Bruce, James H.
 Brundage, Thomas.

- Brunynte, Rebecca F.
 Bryan, Susan A.
 Bryan, W. J.
 Bryan, William J.
 Bryant, C. D.
 Buckingham, Charles.
 Buckley, Mary.
 Buckley, William.
 Buckman, Samuel M.
 Buckman, Carrie A.
 Buckson, Laura M.
 Bulme, Esther.
 Bullard, Addison E.
 Buren, W. H.
 Burgess, G. F.
 Burgess, Levi G.
 Burke, Catherine.
 Burke, Ellen C.
 Burnham, William E.
 Burnite, Martha C.
 Burrow, N. H.
 Burrus, Mary E.
 Burt, Lizzie.
 Burton, Edward C.
 Burton, Emily E.
 Burton, Katie.
 Burton, Sallie.
 Burton, Sallie M.
 Bush, John.
 Bush, T. W.
 Butler, Caroline.
 Butler, Charles.
 Butman, Myron.
 Buzby, John.
 Byrd, Belle S.
 Byrd, Josephine.
 Byrd, Nellie L.
 Byrnes, James.
 Cabral, Mary.
 Cabral, Rosa.
 Cabral, Delphine.
 Cadne, Minnie A.
 Call, Ella A.
 Call, Lizzie J.
 Callow, Rena A.
 Camp, Anna.
 Camp, R. J.
 Campbell, Ada J.
 Campbell, Anita M.
 Campbell, Charles A.
 Campbell, Francis J.
 Campbell, Inelda.
 Campbell, John A.
 Candago, Lois M.
 Canizaz, Frank.
 Cannon, A. S.
 Cannon, Katie.
 Capitola, E. V.
 Carleton, Adella T.
 Carlisle, A. and M.
 Carll, Jessie.
 Carman, George F.
 Carney, Fred.
 Carpenter, A. A.
 Carpenter, F. F.
 Carpenter, Sarah Ann.
 Carroll, J. R.
 Carroll, Thomas J.
 Carroll, Virginia.
 Carson, Kit.
 Carter, Elizabeth.
 Carter, Nellie.
 Case, J. I.
 Case, Will W.
 Cash, W. D.
 Castle, S. N.
 Castle, S. N.
 Castner, Samuel, jr.
 Caswell, A. S.
 Cator, Relta.
 Cator, Thomas B.
 Causey, J. C.
 Celeue, Sanca.
 Chamberlain, Henry H.
 Chambers, Charles.
 Chambers, Gracie D.
 Chambers, Minnie B.
 Chance, Jennie M.
 Chance, Sarah B.
 Chapman, I. F.
 Chappell, Marion.
 Charley, E.
 Chase, Adella.
 Chase, Anna E.
 Chase, Annie P.
 Chase, Ella A.
 Chase, Emma F.
 Chase, M. V. B.
 Chase, Minnie.
 Chase, Percy R.
 Chase, S.
 Chase, Stephen.
 Chelton, J. A.
 Chelton, M. E.
 Chelton, Rosa E.
 Cheney, B. P.
 Cherry, G. J.
 Chersina, Bella.
 Chesnut, Calvin.
 Chester, Harry C.
 Chevallier, Marie.
 Chicago, City of.
 Chilcott, Marion.
 Chisley, George W.
 Chittendon, John W.
 Christenson, Sophie.
 Christian, Abigail.
 Christie, Henry H.
 Christina, Donna.
 Christopher, Robert C.
 Chrutti, J.
 Church, Charles W.
 Church, Kate.
 Churchman, George.
 Clark, C. B.
 Clark, Carrie.
 Clark, Edith.
 Clark, Edward F.
 Clark, James C.
 Clark, Lillie.
 Clark, Lizzie J.
 Clark, Mary M.
 Clark, Richard W.
 Clarke, Edith M.
 Clarke, Elizabeth.
 Clarke, M. L.
 Clay, Henry.
 Clayton, Laurena.
 Clemens, Emma P.
 Cleveland, R. G.
 Clifford, William H.
 Clifton, Ella.
 Clint, D. K.
 Cluton, Joseph F.
 Clipper, Queen.
 Clise, J. W.
 Cloughen, John.
 Clover, Kitty.
 Clyde, Emma.
 Clyde, Thomas.
 Clyde, Walter.
 Coates, A. F.
 Coates, L. B.
 Cobb, Ahira.
 Cobb, Amella F.
 Cobb, Lanle.
 Cobb, Lola H.
 Cobb, Love D.
 Cobb, Marion N.
 Cobb, Nathan F.
 Cobb, Ruth B.
 Cobb, William.
 Coburn, Abner.
 Colburn, Alice M.
 Cole, Edward W.
 Cole, Robert W.
 Collier, D. F.
 Collier, E. S.
 Collier, Eddie.
 Collier, George W.
 Collier, Gerlie E.
 Collins, Ella L.
 Collins, George W.
 Collins, Harry.
 Collins, Laura.
 Collins, Thomas.
 Collyer, Henrietta.
 Colt, Caldwell H.
 Colton, Annie.
 Colton, Col. R. Johnson.
 Colwell, John D.
 Colwell, Pers. A.
 Conlis, Clara.
 Conary, Everett A.
 Condon, Flora.
 Cone, Jonathan.
 Conklin, H. N.
 Conlon, Annie F.
 Conner, Edmond S.
 Conner, Roxie J.
 Cook, Albert W.
 Cook, Alexander.
 Cook, Eddie.
 Cook, Harry D.
 Cook, Joel.
 Cook, Mary Ellen.
 Cooke, Alice.
 Coomer, Hannah.
 Cooney, Emily.
 Cooney, Mary E.
 Cooper, Joseph P.
 Cooper, Mary L.
 Cooper, T. W.
 Cora, Rosa B.
 Corbeau, Leon S.
 Corbin, C.
 Corblitt, Laurence F.
 Corblitt, Maggie E.
 Corliss, George H.
 Cornlug, Ida.
 Cornwell, John.
 Corry, Mike.
 Corson, R. and M.
 Cory, Alice.
 Costen, Maurice W.
 Cosler, Lena and Lina.
 Cosler, Nancy L.
 Cosler, Valentine.
 Costa, Jessie.
 Cottingham, Lewis K.
 Coulbourn, Carrie.
 Coulbourn, L. E.
 Coulbourn, M. A.
 Coulbourn, S. E.
 Courtney, L. W.
 Cousins, Harold B.
 Covert, Charles I.
 Covington, Ella.
 Cowan, Robert H.
 Cox, Almira.
 Cox, Edna J.
 Cox, Florence.
 Cox, Francis.
 Cox, Irene.
 Cox, J. W.
 Cox, L. J.
 Cox, Lizzie J.
 Cox, Lloyd.
 Coyle, John B.
 Coyne, Emma L.
 Crabtree, Alice J.
 Craig, Nellie W.
 Cramp, Henry W.
 Crane, William.
 Cranmer, E. A.
 Cranston, Mary E.
 Crawford, Emma.
 Crawford, W. M.
 Creadlek, Florence.
 Creamer, T. R.
 Creel, Herbert A.
 Creegan, William L.
 Creighton, Edith.
 Creole, Belle.
 Cressie, Daniel.
 Cressy, Cora F.
 Cressy, Dustin G.
 Cressy, M. D.
 Cripps, Ella F.
 Crist, G. W.
 Critchett, William M.
 Crocker, Charles F.
 Crocker, Henry.
 Crocker, James.
 Crockett, Ada.
 Crockett, C. W.
 Crockett, Clarence.
 Crockett, Ira L.
 Cromwell, Richard.
 Crosby, Alicia B.
 Crosby, Henry.
 Crosby, Mary L.
 Crosswell, Anna A.
 Crosswell, E. S.
 Crosswell, Edna G.
 Crosswell, Ira T.
 Crosswell, J. A.
 Crosswell, Mattie.
 Crosswell, Mary D.
 Crowell, Ella F.
 Cruse, T. G.
 Cruz, Mary Francis.
 Cuckoo, Mary H.
 Cue, Ellen.
 Cuff, Mary E.
 Cullen, James H.
 Cullen, Pearl.
 Cullson, Eva S.
 Culver, Mattie F.
 Cummin, Clara.
 Cummins, Edith S.
 Cooper, Mary E. A.
 Curet, J. B. W.
 Curley, Sodonla.
 Curry, William.
 Curtin, J. Clark.
 Curtis, George.
 Curtis, John A.
 Curtis, Marion L.
 Curtis, Mary.
 Curtis, May F.
 Curtis, Oakley C.
 Curtis, Osborn.
 Custis, William.
 Cushman, Mary F.
 Dall, Ella.
 Dall, Howard.
 Dall, Thomas J.
 Dalsen, Louis.
 Dana, John W.
 Danenhower, Eva A.
 Dantzier, Elizabeth.
 Dantzier, Susie B.
 Daniel, Ella Y.
 Daniel, James T.
 Daniel, Vernon.
 Daniels, Francis J.
 Daniels, Maggie.
 Daniels, Mamie C.
 Darby, S. W., jr.
 Dare, Nina.
 Dare, Virginia.
 Darling, Irma.
 Darlington, Kate.
 Dashiell, James H.
 Daugherty, Fannie L.
 Daugherty, Kirk.
 Daugherty, M. J.
 Daugherty, R. H.
 Davidson, Susie H.
 Davis, Charles H.
 Davis, Clara.
 Davis, Ella.
 Davis, Grace.
 Davis, George T.
 Davis, J. E.
 Davis, John C.
 Davis, John O.
 Davis, M. B.
 Davis, Martha.
 Davis, Maria L.
 Davis, M. M.
 Davis, Sarah L.
 Davis, Tfd.
 Davis, Winnie.
 Davis, Wm. C.
 Davenport, Alice May.
 Davenport, Charles.
 Davenport, Ella L.
 Davenport, Fred A.
 Davenport, William H.
 Dawn, Rosy.
 Dawson, Jennie.
 Dawson, T. L.
 Day, Elisa.
 Day, Emma W.
 Day, Frederick W.
 Dayton, Eleanor.
 Dayton, L. J.
 Dayton, Lillie D.
 Dayton, Tuttle.
 Dean, Bertha E.
 Dean, Bertha M.
 Dean, Dora.
 Dean, John W.
 Dean, Mattie F.
 Dean, Vergie G.
 Deane, Jessie.
 Decker, Max.
 Decker, Ruth.
 De Costa, Eleanor.
 De Costa, Josephine.
 De Costa, Mary.
 Deering, Gardiner G.
 Deering, Lydia M.
 De Hughtlett, Russell.
 Delamater, Cornelius H.
 Delan, S. J.
 Dell, Hazel.
 Dell, Sylvian.
 Delmas, Josephine.
 Delplitt, Cecile.
 Dennis, Edith E.
 Dennis, James T.
 Dennis, L. E. P.
 Dennis, Margaret P.
 Dennis, M. E.
 Dennis, William.
 Dennison, Lizzie E.
 Derry, C. T.
 Desporte, Evelyn.
 Devries, William.
 Dexter, C. W.
 Dillaway, Samuel.
 Dillon, Margaret.
 Dixon, Henry.
 Dixon, Caroline.
 Dixon, David.
 Dixon, J. R.
 Dixon, Nellie.
 Dize, John W.
 Dodson, R. A.
 Dolbeer, Bertha.
 Dolores, Joven.
 Dolores, Marie.
 Donoho, C. C.
 Donnell, Clara A.
 Donnelly, Wm.
 Donohue, John T.
 Donohue, Margaret M.
 Donohue, William L.
 Doone, Lorna.
 Doughty, Ella M.
 Douglas, F. M.
 Douglas, Rebecca R.
 Douglas, Eva B.
 Douglas, Stephen A.
 Dove, Ring.
 Dow, Frances.
 Dow, Mary E. H. G.
 Downes, William E.
 Downs, Bertha L.
 Doyle, Elizabeth T.
 Drake, James B.
 Drake, J. Edward.
 Drew, L.
 Driscoll, John J.
 Drummond, James.
 Drury, Roger.
 Dryden, Ethelyn.
 Dryden, Susie.
 du Bignon, J. E.
 Du Bois, Frances S.
 Du Bois, John E.
 Dudley, George E.
 Dudley, Maude H.
 Duggan, Frederic A.
 Dulany, H. S.
 Dun, Robert Graham.
 Dunbar, G. S.
 Dunbar, W. M.
 Duncan, George T.
 Duncan, Hattie.
 Duncan, Thomas G.
 Dunn, Hattie.
 Dunn, T. W.
 Dunnoek, Clara.
 Durgain, Joanna.

- Durm, Katie.
 Duryea, H. V.
 Dutard, Fanny.
- Eads, Addie.**
 Earl, Wm. E.
 Eaton, Altwilda C.
 Eaton, Asenath R.
 Eaton, Freddie.
 Eaton, Ida L.
 Eaton, Nellie.
 Eaton, Ralph E.
 Eaton, Sarah.
 Eaton, Thomas C.
 Eden, Fannie.
 Edmonds, George D.
 Edson, James.
 Edward, Annie.
 Edwards, Annie E.
 Edwards, C. H.
 Edwards, J. R.
 Egerton, Samuel E.
 Egerton, Wm. A.
 Eger, Carrie.
 Eldridge, M. E.
 Eldret, Sarah.
 Elias, William.
 Elkins, William L.
 Elisma, Ira B.
 Elena, Frances.
 Elena, Grace.
 Elliot, Maxine.
 Elliot, Herman.
 Ellis, P.
 Ellsworth, Sarah.
 Elmer, C. and H.
 Elmira, S. L.
 Elsey, R. N.
 Elsey, Florence.
 Elwell, James W.
 Elwood, Annie.
 Ely, Harriet P.
 Elsey, George W., Jr.
 Emerson, Fred A.
 Emery, John S.
 Emigh, Thos. P.
 Emma, Mary.
 Ema, John.
 Endicott, Charles O.
 Endicott, Henry.
 English, Elvina.
 English, John A.
 English, R. E.
 Enos, Emilia.
 Enos Ignatius.
 Eppinger, H.
 Eppes, Lulu W.
 Ericsson, John A.
 Ernestine, Lillie.
 Erickson, Florence.
 Estell, Clara.
 Estelle, Ella.
 Ethridge, John.
 Eudora, Ella.
 Eugenia, M.
 Eulich, William.
 Evans, Andrew J.
 Evans, David.
 Evans, E. P.
 Evans, Laura M.
 Evans, Lillie F.
 Evans, Louisa J.
 Evans, Nettie R.
 Eveleth, Edward B.
 Everett, Katie.
 Everett, Mary.
 Evernham, B. A.
 Ewen, Frank D.
 Ewing, Mary S.
 Ewing, Willie.
- Falling, Henry.**
 Fair, Annie.
 Fairland, Helen M.
 Fallon, John J.
 Faries, L.
 Farlin, Daisy.
 Farren, Ida G.
 Farrer, Edwin G.
 Farrow, Annie.
- Farson, Carrie.
 Fasset, Theodore S.
 Faulkner, Emma A.
 Faulkner, Joseph S.
 Faunce, Emma R.
 Fauria, V. M.
 Faust, Tony.
 Fay, E. L.
 Feahney, Chas.
 Felber, Louis.
 Fell, John H.
 Fenner, Harry L.
 Feunimore, J. W.
 Ferguson, John Q.
 Fernald, Lilla B.
 Fernandez, Mary A.
 Fields, G. H.
 Filer, D. L.
 Fillmore, Amanda W.
 Fillmore, Clarence J.
 Fillmore, President.
 Finney, Charles P.
 Finney, William H.
 Fish, C. A.
 Fisher, John.
 Fisher, Mary A.
 Fisher, Medora.
 Fisk, Nelson W.
 Fitchett, W. M.
 Fitzsimmons, Fanny.
 Fitzsimmons, M. J.
 Ford, Ottilie.
 Flaherty, Ella.
 Flaherty, J. J.
 Flavel, Mattie P.
 Fleetwood, Mary.
 Flechas, J. M.
 Fletcher, I. D.
 Fletcher, Lucy V.
 Flint, Sam.
 Flint, W. B.
 Florence, Lady.
 Florence, Wilma A.
 Foble, Mary E.
 Folk, Jesse E.
 Folson, Frank.
 Foote, Jennie R.
 Ford, Bessie.
 Ford, Creston W.
 Ford, Harry.
 Ford, Margaret M.
 Ford, Mattie L.
 Ford, Ollie.
 Ford, Phillip.
 Ford, Ruby G.
 Forester, Donna.
 Forsyth, John.
 Foss, Gov.
 Foss, Horatio G.
 Foster, Ada.
 Foster, Belle.
 Foster, Edward.
 Foster, Eva.
 Foster, James P., Jr.
 Foster, Mary E.
 Foster, William B.
 Fournica, Sofie.
 Fox, Della.
 Foxwell, Nettie A.
 France, Belle.
 Frances, Ella.
 Frances, Emma.
 Frances, Julla.
 Frances, Laura.
 Frances, Roxanna.
 Frances, Sarah.
 Francis, A.
 Francis, Annie.
 Francis, C. A.
 Francis, John.
 Francis, Lillie.
 Francis, Louisa.
 Francis, Mary.
 Francis, S.
 Francis, Sadie.
 Franciscomb, John A.
 Franklin, Joseph.
 Franklin, Nettie.
 Franklin, Sarah.
 Franklin, William L.
- Freeman, James.
 Freeman, Thomas M.
 Fremont, Jesse.
 Faulkner, Joseph S.
 French, Bradford C.
 French, Lewis R.
 French, Roland B.
 French, W. H.
 Fritz, John.
 Fryer, William P.
 Fryer, Robert L.
 Fuller, A. J.
 Fulton, Robert.
 Furman, Amelia.
- Gallard, Mary.
 Gale, Mabel.
 Gardner, M.
 Gardner, Mary L.
 Gardner, Senator.
 Garfield, James A.
 Garibaldi, M. M.
 Garland, Thomas B.
 Garris, Wm. F.
 Garretson, Luther T.
 Garrett, Clara.
 Garrison, George T.
 Gaskins, Georgia A.
 Gates, E. C.
 Gawn, Thomas.
 Gelger, Albert.
 Geoghegan, M.
 Georgetown, City of.
 Gerdes, Kate J.
 Gerricks, Susie.
 Gheen, Abbie H.
 Gillbert, Elizabeth.
 Gibson, Alex.
 Gibson, Charles H.
 Gibson, Hannie B.
 Gibson, Ida B.
 Gibson, Sadie E. K.
 Gilles, Wm. Trickett.
 Gillkey, Georgia.
 Gilliam, T. Q.
 Gillmore, C. M.
 Gillmore, John S.
 Glickson, Susie.
 Gleason, Mary A.
 Glenn, G. W.
 Globe, Schiliz.
 Gloria, Emilla.
 Glover, J. S.
 Glover, M. A.
 Godfrey, Helen.
 Godfrey, Jeremiah.
 Godfrey, Lizzie.
 Godfrey, Marcus L.
 Goffigon, John.
 Goldstrom, Amy.
 Goldstrom, David.
 Goldstrom, Jacob.
 Goodman, W. O.
 Goodnow, Francis.
 Goodsell, Ann G.
 Gordon, J.
 Gordy, Estelle.
 Gorton, Thomas S.
 Goss, Guy C.
 Gott, Annie N.
 Goudy, Mildred.
 Goulart, Mary P.
 Gover, Col. S. H.
 Goward, Lewis H.
 Graber, William A.
 Grady, J. E.
 Grafton, Elizabeth.
 Graham, Col. S. A.
 Graham, Lucy.
 Grand Haven, City of.
 Grant, Eva.
 Grant, George M.
 Grant, Hannah.
 Grant, Henry H.
 Grant, Lady.
 Grant, Lydia.
 Grant, Nellie.
 Grant, Ralph K.
 Grant, U. S.
 Graves, I. Z.
 Graves, Wm. A.
- Gray, Allon L.
 Gray, Alys.
 Gray, Coroline.
 Gray, Ella.
 Gray, Elmer E.
 Gray, Mary.
 Gray, Susie.
 Greeley, Gen'l E. S.
 Greeley, Horace.
 Green, Cora.
 Green, Emilen Hewes.
 Green, John.
 Green, Joshua.
 Greenhaw, Annie.
 Greenwell, Nettie B.
 Greer, Mary H.
 Greer, Matthew S.
 Gregory, Mary A.
 Grey, Minnie.
 Griffin, Adella.
 Griffin, Della.
 Griffin, Lizzie.
 Griffith, J. M.
 Griffith, Wm. J.
 Grinnell, Moses H.
 Gross, Clara M.
 Gross, Fred.
 Grover, Anna P.
 Grover, Maurice B.
 Gruener, Mary Munson.
 Gunby, Lella.
 Gunby, Mary.
 Gunderson, Ellen.
 Gurney, Allen.
 Gurney, Lucy.
 Guss, Annie.
 Guss, George.
 Guy, Sallie.
 Guyant, John.
- Hackett, Wm. W.**
 Hackley, C. H.
 Hager, Mary and Ella.
 Hagerly, John.
 Haldt, Laura.
 Haley, Carrie.
 Hall, Dora.
 Hall, Eyle B.
 Hall, Fannie F.
 Hall, Francis A.
 Hall, H. K.
 Hall, Jennie S.
 Hall, Lizzie V.
 Hall, Manie.
 Hall, Mary A.
 Hall, Rae.
 Hall, Ralph L.
 Hall, Sylvia C.
 Hall, Wm. H.
 Hallock, Henry P.
 Hamblen, Freddie L.
 Hamett, A. C.
 Hamilton, Alletta L.
 Hamilton, Julia.
 Hamilton, M. M.
 Hamlin, L. L.
 Hammond, John Hays.
 Hammond, Natalie.
 Hammond, Roma C.
 Hamor, E. T.
 Hancock, General.
 Hancock, Gen'l W. S.
 Hand, Emma.
 Handy, Addie.
 Hanners, Samuel.
 Hardester, Geo. L.
 Hargrave, James H.
 Harnden, Florence A.
 Harned, William M.
 Harold, Childie.
 Harper, Louise F.
 Harrington, Judge.
 Harrington, Lady.
 Harris, Calvin P.
 Harris, Gen'l Levi.
 Harris, Robert C.
 Harrison, Gen'l.
 Hart, Jesse, 2d.
 Hart, Samuel.
- Hartman, Maggie V.
 Hartnell, George E.
 Hartly, Mary L.
 Harwood, Clara R.
 Harvey, Emma.
 Harvey, John S.
 Hasbrouck, Helen.
 Haskell, Jacob M.
 Haskell, Margaret.
 Haskins, Lottie S.
 Hass, Viola.
 Hassack, W. D.
 Hatch, Laura S.
 Hathaway, Samuel W.
 Havens, Clara N.
 Havens, Henry P.
 Hawkins, Bruce.
 Hawkins, Hazel P.
 Hawbridge, J. Lloyd.
 Hawes, Newell B.
 Haynes, Harry W.
 Haynes, J. Manchester.
 Haynie, Mary J.
 Haynie, H. B.
 Hays, Everett.
 Hays, William.
 Hayward, Fannie E.
 Hayward, Freddie.
 Hayward, Ralph M.
 Hayward, Mary A.
 Hazard, H. J.
 Hazard, Harry D.
 Hearn, Abida.
 Hearn, Bayard.
 Hearn, J. F.
 Hearnie, Charles S.
 Helbert, H.
 Heckman, Hattie A.
 Hegeman, H. H.
 Hegeman, John B.
 Heddrifter, Anna R.
 Hencken, Freddie.
 Henderson, Ella S.
 Henry, George.
 Henry, John.
 Henry, Robert.
 Herbert, William.
 Herrick, William H.
 Heyward, J. S.
 Hicks, Adella.
 Hicks, Andrew.
 Hicks, J. T.
 Hight, Edward G.
 Hill, C. T.
 Hill, Commodore J. G.
 Hill, Ella R.
 Hill, Julia F.
 Hill, M. C.
 Hill, Wm.
 Hilton, Wm. D.
 Hitzelma, Dorothy.
 Hind, Robert R.
 Hinkly, Evelyn W.
 Hines, Maggie E.
 Hines, Hazel R.
 Hinson, Walter H.
 Hix, Thomas.
 Hobson, Adele.
 Hodgdon, Jennie B.
 Hodges, Alice.
 Hodgkins, Fannie.
 Hoffmire, Grace A.
 Hogan, Hugh.
 Hogan, Mollie.
 Holdane, James H.
 Holden, Fred C.
 Holden, Willis A.
 Holland, Clarence A.
 Holland, Grace.
 Holland, J. A.
 Holland, Nelson C.
 Holland, S. A.
 Holland, Virginia G.
 Holley, Alexander.
 Holmes, Alma E. A.
 Holmes, C. S.
 Holmes, J. A.
 Holmes, Rhoda.
 Honsa, F. W.
 Home, Edward.

- Hood, Robert.
Hood, William P.
Hook, Sandy.
Hooper, Engenia.
Hooper, Hurry F.
Hooper, T. J.
Hopkins, Bayard.
Hopkins, G. M.
Hopkins, Juliet L.
Hopkins, R. W.
Horner, Alice.
Hornsby, Luther.
Horton, Ella.
Houck, Courtney C.
Hovah, J. E.
Hover, Ira W.
Howard, Florence.
Howard, Lettie G.
Howarth, Harriet.
Howell, C. M.
Howell, Forrest G.
Howich, Clara J.
Howland, Thomas H.
Howlett, John J.
Howlett, Mary F.
Hoxie, Mary E.
Hoyt, James H.
Hubbard, E. M.
Hubbard, Otis.
Hubbard, Samuel H.
Hubbard, Samson.
Huckins, Frank.
Hudson, Anna M.
Hudson, George P.
Hudson, J. Carlton.
Hudgins, Lloyd.
Husted, C. L.
Hufty, H.
Hughes, Elizabeth.
Humphreys, Thomas.
Hunt, Dora E.
Hunt, Edwin R.
Hunt, Thomas G.
Hunter, Louis.
Hunter, Robble.
Hur, Ben.
Hur, Esther.
Hard, Helen.
Hussey, E. F.
Husted, T. B.
Huston, William R.
Hutson, J. E.
- Ingersoll, J. I.
Insley, Fannie.
Ivling, Jessie.
Irwin, William G.
- Jackson, Eretta.
Jackson, E. B.
Jackson, George W.
Jagger, Altana M.
James, H. L.
James, Lina.
James, Thomas L.
James, Wm. E.
Jarett, William.
Jayne, B. F.
Jayne, George.
Jeffrey, Charles L.
Jenkins, Georgia D.
Jenks, Hattie.
Jenness, B. W.
Jenney, W. Le Baron.
Jewell, William H.
Jewett, W. F.
Johnson, A. B.
Johnson, Anule.
Johnson, Augusta H.
Johnson, Charles.
Johnson, E. S.
Johnson, Greenleaf.
Johnson, Hattie H.
Johnson, Jack.
Johnson, James.
Johnson, Jennie.
Johnson, J. Calhoun.
Johnson, John S.
Johnson, Joseph P.
Johnson, J. W.
Johnson, Kate.
- Johnson, Lizzie S.
Johnson, Martha A. M.
Johnson, Mattie L.
Johnson, Nell.
Johnson, Nellie.
Johnson, Nels.
Johnson, President A.
Johnson, Virginia L.
Johnson, Walter M.
Johnson, William.
Jones, Agnes.
Jones, Chester B.
Jones, Daniel W.
Jones, E. Start.
Jones, John R.
Jones, Lady.
Jones, Lizzie J.
Jones, Paul.
Jones, Thomas A.
Jordan, Henry A.
Joslin, Paul C.
Jouett, James E.
Joy, Lizzie S.
Joyce, Chas. G.
Judd, E. T.
Judlin, Mabel E.
Jump, Martha W.
Justice, Helen G.
- Kaminski, Lina C.
Keach, Carl W.
Keas, Josephine.
Keel, Sarah T.
Keeler, Frank S.
Keeler, Isaac H.
Keen, John M.
Keene, William.
Keeney, Griswold I.
Keith, Ida.
Kelley, Bessie S.
Kellinger, Florence.
Kelloug, O. M.
Kelly, Hugh.
Kelso, John.
Kemble, S. C.
Kemp, Alfred F.
Kemp, T. B.
Kennard, Clara B.
Kennedy, J.
Kennedy, Sarah.
Kenney, Charles B.
Kenney, W. H.
Kershaw, Minnie.
Kilhuan, Wm. H.
Kimbball, Flora A.
Kimbball, Herman F.
Kimbball, Sadie A.
Kindberg, A. F.
King, Bessie.
King, Blanche H.
King, C. G.
King, Ella G.
King, Helen G.
King, J. B. & Co. No. —
King, Wm. F.
Kirby, Wm. S.
Kirk, Edwin R.
Kirk, S. C.
Kirkwood, Phillip.
Kirwan, Flora.
Kirwan, G. A.
Kirwan, J. Edwin.
Kirwan, Lemuel.
Kirwan, Minnie May.
Kirwan, S. F.
Klinck, Charles H.
Klinck, George E.
Knapp, F. M.
Knapp, George.
Knowles, Alice.
Knowles, J. W.
Knox, Gen.
Knox, William F.
Kregor, Henry F.
Kreiger, Estelle.
Kreiner, Henry.
Kreischer, Caroline.
Krum, Maud B.
Krupp, Alfred.
Kuppersmith, F.
- LaCoste, Clara.
Ladaw, T. O.
Lafayette, Bessie.
Laird, Emma E.
Laird, Effie M.
Laird, Hattie C.
Laird, Margee E.
Lake, David R.
Lake, Francis R.
Lake, J. C.
Lake, Samuel.
Lambdin, Robert.
Lambert, Rosa.
Lamprey, J. S.
Lane, Carrie A.
Lane, George E., Jr.
Lane, H. B.
Lane, R. V.
Lanfair, H. S.
Langdon, Mary.
Langhammer, Emma.
Langhammer, Ernst.
Langhammer, J. F.
Langrall, Alice.
Lankford, C. T.
Lankford, H. F.
Lankford, Milton S.
Lankford, Samuel D.
Lansdale, John.
Lapland, Star of.
Larkin, Fitz.
Larimore, Ella.
Larsen, Annie.
Latham, Benjamin W.
Lavraia, B. L.
Law, Lyman M.
Lawrence, Addie M.
Lawrence, Alice M.
Lawrence, Charles.
Lawrence, Edward J.
Lawrence, Emma.
Lawrence, Frank.
Lawrence, Georgetta.
Lawrence, Ida.
Lawrence, John L.
Lawrence, Jos., Jr.
Lawrence, Melissa W.
Lawrence, Thomas H.
Lawry, George A.
Lawson, A. J.
Lawson, Henry S.
Lawson, Julia A.
Lawson, Nora E.
Lawson, Sarah F.
Layton, William.
Layton, Z. E.
Lea, Anna.
Leach, Bessie L.
Leach, Howard T.
Leach, Jesse L.
Leach, Lottie M.
Leach, P. F.
Leach, Susan.
Leaming, Frank.
Leaming, Helen F.
Leaming, Lewis C.
Leaner, Gertrude.
Leary, Edward.
Leatherbury, G. P.
Lee, Alice.
Lee, Annie.
Lee, Bertie.
Lee, Bob.
Lee, Cora.
Lee, Eddie.
Lee, Ernst T.
Lee, Etta.
Lee, Etta A.
Lee, Flossie D.
Lee, George.
Lee, Gracie.
Lee, James W.
Lee, Jessie.
Lee, M. J.
Lee, Maggie.
Lee, Mamie.
Lee, Marlon.
Lee, Mary.
Lee, Mattie.
Lee, Mildred.
Lee, Nellie.
- Lee, R. E.
Lee, R. L.
Lee, Sarah C.
Lee, Sarah E.
Lee, Steelman R., Jr.
Lee, Susie.
Lee, Thomas S.
Leeds, J. Howell.
Leeds, R. B.
Legg, Frank H.
Leigh, B. W.
Leshner, Wm.
Lethiser, W. D.
Leland, Fred.
Leimon, James J.
Leonard, Clara M.
Leonard, Edith L.
Leonard, Ivy L.
Leonard, James C.
Leonard, J. T.
Leonard, Mollie E.
Leonard, Mollie V.
Lermond, Wm. J.
Leslie, George.
Leslie, Hope.
Levensaler, Eliza.
Lewers, Robert.
Lewts, Alfred J.
Lewis, Amanda F.
Lewis, Bessie M.
Lewis, C. R.
Lewis, Charlie R.
Lewis, F. C., Jr.
Lewis, Goldie I.
Lewis, Hattie.
Lewis, James H.
Lewis, J. W.
Lewis, Lillie.
Lewis, Martha M.
Lewis, Mary J.
Lewis, Preston.
Lewis, Sadie F.
Lewis, Stella I.
Lilly, E. C.
Lind, Jenny.
Linder, H.
Lindsay, H.
Lindsey, S. J.
Linthicum, Richard.
Linthicum, William.
Lippitt, Henry.
Lister, Charles G.
Lister, George W.
Litchfield, William E.
Little, Ellen.
Little, Henry S.
Littfield, Clara M.
Livingstone, W. O.
Lloyd, Anna.
Lloyd, Hattie.
Lock, George.
Lockerman, W. J.
Lockwood, Ann Louisa.
Lockwood, Edna E.
Lockwood, Sarah E.
Logan, Gen'l.
Logan, Ruth.
Long, Ralph J.
Look, Carrie E.
Loper, R. L.
Lopez, Josephine.
Lopez, Laz, jr.
Lard, Alice.
Lord, Anne.
Lord, Emma S.
Lord, Gerlie.
Lord, J. Arthur.
Lore, Amanda B.
Lore, Edna M.
Lore, Emma C.
Lore, Mabel E.
Lore, Richard D.
Lore, Robert T.
Lore, William C.
Louise, Ella.
Lovett, W. J.
Low, Cecil H.
Lowe, Ass M.
Lowe, E. L.
Lowell, Hiram.
Lowell, Lucinda I.
Lowery, Fanny.
- Lowery, W. J.
Lows, Frank I.
Lows, Myrtle.
Lozen, J. B.
Luce, Ervin J.
Luce, Nettie J.
Luckey, A. W.
Lucus, Natalie.
Ludlam, Sallie E.
Ludwig, Mary.
Lundt, Emily.
Lupton, F. and T.
Lutts, Henry E.
Lynch, Mary E.
Lyons, Virginia.
- Maasch, Ann E. J.
McAdam, Emma.
McCaffrey, J.
McCann, Mary Ann.
McClain, Mamie E.
McClean, Carrie E.
McClain, General.
McClintock, Robert.
McCowan, George W.
McCready, George B.
McCurdy, Robert H.
McDaniel, Edward.
McDaniel, William.
McDaniel, Wm. W.
McDowell, Marie.
McFadden, Addie P.
McFarland, Nelson Y.
McGee, Wm. H.
McQuinn, Alice.
McIntyre, Elith.
McKenney, Cora L.
McKenney, William.
McKinley, William.
McLain, Rebecca.
McLaughlin, James.
McLough, Daniel.
McMaster, Wm. S.
McNamara, Sarah M.
McNear, G. W.
McNeil, Ada M.
McWilliams, Ed.
Mace, E. T.
Mace, Ella E.
Machen, L. W.
Mackey, Grace S.
Mackie, Annie.
Mackie, W. S.
Maey, William H.
Maguire, Wm. H.
Mahone, Belle.
Mahony, Andy.
Maker, F.
Mallena, Annie.
Mallison, C. H.
Maloy, James L.
Manda, Mary.
Mangam, W. D.
Manford, Iva.
Manko, J.
Manning, Agnes.
Manning, J. K.
Manning, James.
Manning, John B.
Manson, Magnus.
Manta, John R.
Manta, Philip P.
Manuel, Mary A.
Maps, W. R.
Marey, Billy.
Marey, Edith.
Marie, C. L.
Mariner, Master.
Mark, John.
Marsh, Addie F.
Marsh, Henry J.
Marshall, A. C.
Marshall, Geo. R.
Marshall, Lottie.
Marshall, S. K.
Marshall, Sidney T.
Marsicano, Marina.
Marston, W. H.
Lowell, Hiram.
Lowell, Lucinda I.
Lowery, Fanny.

- Martin, Smith K.
 Martin, Thomas S.
 Martin, Wm.
 Marva, Levin J.
 Marva, William D.
 Marvil, Sallie C.
 Marvin, Selden E.
 Mason, Charles B.
 Mason, J. D.
 Mason, Sallie.
 Mason, William.
 Matheson, William.
 Mathews, Jennie.
 Matthews, E. O.
 Maxwell, Herbert D.
 Maxwell, James T., jr.
 Maxwell, Willie L.
 May, Bertha.
 May, Beulah.
 May, Bettie.
 May, Birdie.
 May, Carrie.
 May, Clara.
 May, Claudy.
 May, Dola.
 May, Edith.
 May, Effie.
 May, Elsie.
 May, Ethel.
 May, Eva.
 May, Fannie.
 May, Florence.
 May, Flossie.
 May, Geneva.
 May, Gracie.
 May, Hazel.
 May, Henry D.
 May, Herbert.
 May, Jessie.
 May, Katie.
 May, Lena.
 May, Lillie.
 May, Lilly.
 May, Lottie.
 May, Lucy.
 May, Maggie.
 May, Mattie.
 May, Mildred.
 May, Nona.
 May, Ora.
 May, Reba.
 May, Reta.
 May, Susan.
 May, Virgie.
 May, William.
 May, William C.
 Mayfield, Marion.
 Mayhew, E. and S.
 Mayne, Daniel H.
 Mayne, Marion.
 Mayne, Virginia D.
 Mazzini, Jos.
 Mead, E. F.
 Mead, J. H.
 Meader, Nat.
 Mears, Caroline H.
 Mears, Carrie.
 Mears, Mary W.
 Meek, G. M. D.
 Meekins, George H.
 Meekins, Wm. H.
 Meerwald Martha.
 Mehrer John E.
 Mehret, John E., II.
 Mehrhof, Anna F.
 Mehrhof, Nicholas.
 Mehrhof, Phillip.
 Melson, Sarah A.
 Mercedes, N. A.
 Meredith, R. J.
 Merle, Lilly.
 Merriam, Ethel F.
 Merrill, Ruth E.
 Merritt, I. J., jr.
 Merritt, J. and C.
 Meservey, Irene E.
 Mesquita, Frances P.
 Meestler, Emma J.
 Meestler, Josephine.
- Meta, Nellie.
 Meyer, John C.
 Meyers, Mabel I.
 Michaels, Wm. H.
 Middleton, Lydia.
 Middyett, Sarah F.
 Mildred, Ethel.
 Mildred Etta.
 Miles, B. P.
 Miles, C. F.
 Miles, G. Frank.
 Miles, Louise.
 Miles, R. L.
 Miller, Alson.
 Miller, Bertha M.
 Miller, Catherine.
 Miller, Charlotte W.
 Miller, Eliza A.
 Miller, Ida L.
 Miller, Roscoe S.
 Miller, Warren.
 Miller, William F.
 Mills, Addie.
 Mills, Annie.
 Mills, Grace V.
 Mills, Hattie W.
 Mills, John T.
 Mills, Lena S.
 Mills, Mary.
 Mills, Mary E.
 Mills, Maud V.
 Mills, S. H.
 Milner, George.
 Miner, Alton T.
 Miner, Franc.
 Minerva, Mary.
 Minor, Bertie.
 Mister, Fulton T.
 Mister, Mamie.
 Mitchell, Annie B.
 Mitchell, Forster W.
 Mitchell, John F.
 Mitchell, Maggie.
 Mitchell, Mary B.
 Mitchell, Nettie K.
 Mitchell, Sallie.
 Moffett, J. R.
 Moger, George W.
 Moler, Maggie K.
 Montague, Helen.
 Moock, Jacob.
 Moody, Charles E.
 Moody, W. H.
 Moon, George.
 Moore, Alice.
 Moore, Bessie.
 Moore, Carrie.
 Moore, Cora E.
 Moore, Geneva.
 Moore, Idella A.
 Moore, John R. P.
 Moore, Margaret and F.
 Moore, Thomas W.
 Moore, W. K.
 Moore, Warner.
 Moore, Wm. Thos.
 Mora, J. A.
 Morgan, Charles W.
 Morgan, Ellaha.
 Morgan, John S.
 Morris, J. F.
 Morris, Stella.
 Morrow, J. J.
 Morse, Carrie S.
 Morse, Harry.
 Morse, Llewellyn J.
 Morse, Mary E.
 Morse, Willbur A.
 Morse, William A.
 Morton, Bertha L.
 Morton, Lottie S.
 Mosquita, Mary P.
 Moss, George W.
 Mott, Martin M.
 Mott, Samuel.
 Moulton, Lady.
 Mowatt, James.
 Mueller, Minnie.
 Muir, Buel.
- Muir, Edith.
 Muir, L. J.
 Muir, Laura A.
 Muir, W. L.
 Mulford, Albert G.
 Mulford, D. P.
 Mulford, Ephraim.
 Mulford, H. K.
 Mulford, Hannah.
 Mulford, Joseph L., jr.
 Mulford, M. D. and Bella.
 Mulford, Olive.
 Muller, Maud.
 Mulvey, James.
 Munroe, James.
 Murdock, Edgar W.
 Murdock, Lawrence.
 Murphy, Alice.
 Murphy, F. P.
 Murphy, Robert P.
 Murray, Ercetha.
 Murray, Joseph.
 Murray, Maud B.
 Myers, Fanny.
 Myers, John S.
 Myers, Maggie S.
- Nagel, John.
 Nasmyth, James.
 Nau, Libbie.
 Naylor, Freda C.
 Nebinger, Andrew.
 Nelson, Ella T.
 Nelson, Hattie.
 Nelson, Metha.
 Nelson, Natalie J.
 Nelson, Pearl.
 Nesmith, James.
 Nettleton, W. O.
 Neville, May V.
 Nowbill, Emma.
 Newcomb, Anna M.
 Newcomb, Emma F.
 Newcomb, Geneva.
 Newcomb, Josiah S.
 Newcomb, Julia A.
 Newcombe, Ida.
 Newlings, D. A.
 Newland, J. B.
 Newman, Mattie.
 Newman, William H.
 New Orleans, City of.
 Newton, Alice M.
 Nichols, Anthony D.
 Nichols, Charles K.
 Nichols, I. T.
 Nichols, Nellie E.
 Nicholls, Francis T.
 Nicholson, A. M.
 Nicholson, T. M.
 Nickerson, Bertha D.
 Nickerson, Flora L.
 Nickerson, Hattie.
 Nickerson, Luella.
 Nieukirk, James P.
 Nieukirk, Ray R.
 Nixon, James H.
 Norcross, Linnie.
 Norman Stanley.
 Norris, Alice B.
 Norris, John B.
 North, Lovenia.
 North, Minnie M.
 North, Nodie.
 North, G. W.
 Northam, Emily F.
 Northam, Florence.
 Northern, Fannie C.
 Nottingham, Wm.
 Nunan, Sadie M.
 Nunan, Sylvia M.
 Nutter, Melvin D.
 Nye, Bill.
 Nye, John.
 Nyman, Seth.
- Oakes, Fitz A.
 Oakes, William H.
 O'Byrne, W. C.
- Odjorno, F. H.
 Ogden, Alice C.
 Ogden, Jeremiah N.
 Ogden, Kate B.
 O'Hara, Francis J., jr.
 O'Lantern, Jack.
 Oliver, Flora L.
 Oliver, L. J.
 Oliver, Susie P.
 Oliver, William.
 Olson, William.
 Olys, Mary E.
 O'Neill, James H.
 Orem, Hugh S.
 Orr, John H.
 Orsini, F.
 Orton, Minnie E.
 Osborn, R. T.
 Oscar, Clifford.
 Otis, Grace.
 Otis, Josephine.
 Otis, Minnie.
 Owen, Geo. B.
 Owens, Mary M.
 Owings, Lillie W.
- Packard, Benj. F.
 Padgett, J. W.
 Page, Camilla May.
 Page, George S.
 Page, Kenneth.
 Page, Marion W.
 Page, Sadie.
 Paige, John D.
 Palmer, Baker.
 Palmer, Dorothy.
 Palmer, Elizabeth.
 Palmer, Fannie.
 Palmer, Harwood.
 Palmer, Jane.
 Palmer, John.
 Palmer, Mary E.
 Palmer, Maude.
 Palmer, Rebecca.
 Palmer, Singleton.
 Palmer, Theodora.
 Palmer, Virginia.
 Pancake, John S.
 Pankey, Charles.
 Papeete, City of.
 Parker, Abel W.
 Parker, Annie M.
 Parker, Frances M.
 Parker, James W.
 Parker, John W.
 Parker, Lillie R.
 Parker, Rhoda M.
 Parker, Rodney.
 Parker, Thomas L.
 Parker, William T.
 Parks, A. E.
 Parks, Albert.
 Parks, Alice.
 Parks, C. A.
 Parks, Harvey A.
 Parks, J. T.
 Parks, Milcah A.
 Parks, S. K.
 Parks, Thomas J.
 Parks, Wm. E.
 Parriss, Susie E.
 Parsons, Alice M.
 Parsons, Eben.
 Parsons, James A.
 Parsons, Lizzie M.
 Patterson, James.
 Patterson, May F.
 Patterson, W. J.
 Paul, James W., jr.
 Paul, John W.
 Paul, Louis.
 Poynter, Peter R.
 Pearce, C. W. and S.
 Pearce, Edwin L.
 Pearl, Neva.
 Pearson, W. E.
 Pease, A. G.
 Peck, William L.
 Pegeal, Jean.
- Peirce, John.
 Pell, Cyrus F.
 Pember, Ruth E.
 Pendleton, Alice L.
 Pendleton, Blanche C.
 Pendleton, Brina P.
 Pendleton, F. C.
 Pendleton, Frank.
 Pendleton, Mark.
 Pendleton, William C.
 Pennell, Florence M.
 Pennell, Mary E.
 Penney, J. F.
 Pennington, B. L.
 Penrose, John R.
 Percy, Eleanor A.
 Percy, Itema A.
 Perkins, W. R.
 Perry, Annie.
 Perry, John J.
 Perry, Mina.
 Peters, J. D.
 Peterson, Annie M.
 Peterson, C. J.
 Peterson, Hattie A.
 Peterson, J.
 Pettibone, Gen'l.
 Pettis, John G.
 Pettis, Robert.
 Petty, L. F.
 Phelps, Erskine M.
 Phillips, A.
 Phillips, Alice B.
 Phillips, B.
 Phillips, George T.
 Phillips, Henry I.
 Phillips, Levi B.
 Phillips, Lula M.
 Phillips, Mabel L.
 Phillips, Nora.
 Phinney, Clara A.
 Phoebus, Adell.
 Phoebus, Beulah C.
 Pickands, Major.
 Piekering, Susan N.
 Pierce, Everett.
 Pierce, Rosa.
 Pinckney, C. C.
 Pinder, Nellie.
 Place, C. L.
 Platt, L. B.
 Platter, John R.
 Plummer, L. A.
 Poilard, Thomas F.
 Polleys, Louisa.
 Ponder, Sally W.
 Pope, Jessie A.
 Porcella, Ninetta M.
 Porter, J. D.
 Porter, Susan E.
 Post, Lydia M.
 Potter, James.
 Potter, Warren B.
 Poulson, Robert J.
 Powell, Henrietta J.
 Powell, R. E.
 Powell, Wm. M.
 Power, Lena.
 Powers, Governor.
 Powley, Thomas H.
 Pray, Kate L.
 Preble, Annie M.
 Prendergast, Patrick F.
 Prescott, Fannie.
 Prescott, Fannie E.
 Prescott, George E.
 Preston, Edward.
 Preston, Eugie.
 Preston, James.
 Price, Annie R.
 Price, Carrie.
 Price, Flora A.
 Price, H. K.
 Price, Jessie.
 Price, Kessie C.
 Price, Ruth A.
 Price, Thomas S.
 Price, William E.

Price, Willie F.
Pride, Ella G.
Prien, Lizzie.
Prior, Edith M.
Pritchard, Charles F.
Pritchett, Wm. R.
Prouty, C. R.
Pruitt, Wm. C.
Fryor, Charles A.
Purdy, A. H.
Purnell, T. D.

Quay, M. S., II.
Quillin, Agnes S.
Quillin, Lulu M.
Quillin, William J.
Quinn, Sarah.

Raabe, Elizabeth H.
Rabel, J. B.
Rackett, Thomas C.
Randall, Clara E.
Randall, Edgar.
Ray, Ally.
Rayfield, Katie.
Raymond, James.
Rayner, G. A.
Raynor, Susie C.
Rawley, M. K.
Rawson, Levi.
Rea, Lulu.
Read, Daisy.
Records, Victor C.
Redding, Annie.
Redding, Charles, Jr.
Redding, Esther.
Redding, Ethel.
Redding, Vallie.
Redfern, C. E.
Redington, Nellie.
Redmond, Edwina H.
Reed, Bessie.
Reed, George N.
Reed, Isaac.
Reed, Nellie.
Reed, Sarah A.
Reed, Thos. B.
Reed, Thomas B.
Reeder, Bertha.
Reeves, A. and A.
Reeves, Jennie.
Reeves, Mary E.
Reichert, Elsie M.
Reid, Julia A.
Reid, Martha D.
Reis, Emma.
Reva, Manga.
Revell, Carrie.
Rhode, B. G.
Rhodes, Gerty.
Rice, Charles G.
Rich, Anna May.
Rich, Lizzie C.
Rich, Nellie.
Richard, Emily F.
Richard, Luvenia.
Richard, Thomas.
Richardson, C. F.
Richardson, M. C.
Richardson, Charles H.
Richardson, Ellen A.
Richardson, George S.
Richardson, Ruth.
Richardson, William.
Rider, Wm. H.
Riggin, B. T.
Riggin, F. T.
Riggin, Kathryn E.
Riggin, Sidney R.
Richter, Jennie E.
Ritch, William M.
Rithel, R. P.
Rivell, Jacob.
Rivers, D. H.
Roamer, C. W.
Robbins, Addie B.
Robbins, Anna M.
Robbins, Eva M.
Robbins, Hattie B.
Robbins, Henry S.

Robbins, Lizzie J.
Robbins, Mary J.
Robbins, Mary L.
Robbins, Maud M.
Robbins, Richard, sr.
Robbins, Thomas H.
Roberta, L.
Roberts, Bessie.
Roberts, Carrie F.
Roberts, Edward J.
Roberts, Eva A.
Roberts, M. A.
Roberts, Thelma G.
Robertson, J. C. M.
Robie, Governor.
Robinson, Albert W.
Robinson, Arnetta S.
Robinson, Emma M.
Robinson, Ida O.
Robinson, J. P.
Robinson, Mamie E.
Robinson, Mildred.
Robinson, Ruth.
Rodes, Gerlie.
Roe, H. K.
Roe, Helen.
Roebing, John A.
Roehle, Anna N. D.
Roehle, Charles F.
Roessner, Frederick.
Rogers, Allie A.
Rogers, Carrie S.
Rogers, Carrie T.
Rogers, Harriet.
Rogers, Herbert M.
Rogers, Robert L.
Rogers, Sarah M.
Rogers, Thomas A.
Rohde, Charles L.
Roosevelt, Theodore.
Roper, Lydia H.
Roper, Margaret B.
Ros, Pol.
Rose, Eva D.
Rosenbaum, Florence.
Ross, Annie.
Ross, Calhoun E.
Ross, George.
Ross, Ida.
Ross, Lou C.
Ross, Milton.
Rothwell, James.
Rouss, Margaret B.
Rowe, Elizabeth A.
Rowe, Elsie F.
Rowe, H. M.
Rowe, Jenniugs B.
Rowe, Katie.
Rowe, Mary V.
Rowe, S. S.
Rowley, W. S.
Ruark, Henry W.
Ruark, Julia E.
Ruark, Rebecca T.
Ruith, Mary.
Ruge, J. O.
Ruiz, Ricardo.
Runion, Virginia.
Rumley, James.
Rundlett, R. T.
Ruppell, Henry.
Russell, Benjamin.
Russell, Elenora.
Russell, Gov.
Russell, Howard.
Russell, John A.
Russell, John T.
Russell, Ralph.
Russell, Sallie M.
Russell, William.
Ruth, Francis J.
Ruth, Maggie.
Rutler, J. H.
Ryan, Agnes C.
Saddler, Carey.
Sadlin, J. L.
St. Clair, Anna.
St. John, Lewis H.
Sampers, Mary J.

San Antonio, City of.
Sanborn, Anna L.
Sanna, Joe.
Sargent, C. F.
Saulsbury, Senator.
Saunders, J. J.
Saunders, Manie.
Saunders, William H.
Swain, Sullivan.
Sawyer, D. J.
Sawyer, Frances V.
Sawyer, S.
Saxton, Elisha.
Scannell, George F.
Schall, Thomas B.
Schley, W. S.
Schmidt, Lillie.
Schmink, William.
Schmults, John.
Schoch, Elvina E.
Schoch, George Y.
Schoch, Helen May.
Schoch, Rebecca C.
Schroder, Lena.
Schull, Charles K.
Schulz, A. H.
Schultz, Peter C.
Scott, Edith W.
Seaman, Stanley M.
Searies, Robert.
Sears, Flora J.
Sears, Mary F.
Sears, Olivia.
Seavey, J. Frank.
Seed, Sam.
Seih, Gen'l Joseph B.
Setzer, Perry.
Sewall, Clara P.
Sewall, Edward.
Sewall, M. J.
Seward, Thomas J.
Seymour, Grace.
Seymour, Henry.
Seymour, Horatio.
Shanklin, M. A.
Shankl, Henrietta C.
Sharp, Daniel.
Sharp, F. R.
Sharp, Mary C.
Sharp, Sarah T.
Sharpless, Mary C.
Shaw, J.
Shaw, Maurice R.
Shea, Mary Ann.
Sheboygan, City of.
Shepherd, Harriet B.
Shepherd, Harry C.
Sheppard, Boyd N.
Sheppard, Cecilia B.
Sheppard, James O.
Sheppard, Mary F.
Sherman, A. B.
Sherman, Anna.
Sherwood, Hope.
Sherwood, Isaac.
Shillingsburg, Annie R.
Shillingsburg, William, 3d.
Shipman, Nettie.
Shores, Catharine E.
Shores, Sidore.
Shores, Percy E.
Shryock, Thomas J.
Shull, E. B.
Sibley, Charlotte T.
Silsbe, Ellen.
Silva, Clara G.
Silva, Ida M.
Silva, Maud F.
Silveira, Edith.
Silveira, Leonard.
Silveira, Mary E.
Simmons, Charles Noble.
Simmons, Henrietta.
Simmons, Laforrest L.
Simpson, Ella R.
Simpson, Gus.
Simpson, Lucia A.
Sinnott, Wesley W.
Skeele, Edward E.
Skinner, E. M.

Skolfield, George R.
Skylight, J. E.
Slade, R. C.
Slater, James.
Slauson, Minnie.
Slovac, Geo.
Slovins, Miada.
Small, Lizzie D.
Small, Martha P.
Small, Mary Eliza.
Small, Winnie A.
Smeaton, John.
Smith, Annie H.
Smith, Benjamin.
Smith, Bettie.
Smith, Charlie.
Smith, E. Vannah.
Smith, Edward.
Smith, Edward R.
Smith, F. A.
Smith, Fannie A.
Smith, George R.
Smith, Harriet.
Smith, Harrison T.
Smith, Henry J.
Smith, J. C.
Smith, J. S.
Smith, Jane A.
Smith, Jeremiah.
Smith, Jesse.
Smith, John C.
Smith, Josephine.
Smith, Lillie D.
Smith, Maggie E.
Smith, Mary E.
Smith, Melbourn P.
Smith, Olive V.
Smith, Priscilla.
Smith, Rebecca.
Smith, Richard.
Smith, Robert H.
Smith, S. F.
Smith, Seth W.
Smith, T. O.
Smith, Ward B.
Smith, Willbert L.
Smith, Wm. H.
Smith, William H.
Smith, Willie.
Smith, W. W.
Smyth, Samuel S.
Snediker, Eliza.
Snow, Ambrose.
Snow, Augusta W.
Snow, Fred.
Snow, Lavina M.
Snow, Mabel C.
Snow, Woodbury M.
Snyder, Robert A.
Solomon, Isaac.
Somers, Bessie M.
Somers, Claud W.
Somers, Emma W.
Somers, G. A.
Somers, Mabel.
Somers, Marie.
Somers, Nellie.
Somers, Phebe H.
Somers, Roy.
Somers, Samuel S.
Sommers, M. A.
Sommers, Mary W.
Sommers, Wm.
Sophia, P.
Southard, Emma.
Silva, Clara G.
Spedden, R. B.
Spedden, John L.
Spencer, C. E.
Spencer, L. C.
Spencer, Marjorie A.
Spencer, T. W.
Spicer, Lillie G.
Spicer, Lizzie M.
Spicer, L. T.
Spittler, Champion.
Sprague, Lina.
Sprague, Phineas W.
Stamler, Jacob A.
Stancilff, Gilbert.

Stanford, Jane L.
Stanley, Lizzie A.
Stearns, Elias.
Steelman, H. L.
Stefanos, Agios.
Stephen, W. C.
Stephens, Lon V.
Stephenson, Isaac.
Sterling, Annie L.
Sterling, Ella L.
Sterling, J. E.
Sterling, Lillie.
Sterling, Reba.
Stetser, L. A.
Stetson, George R.
Stetson, Isiah K.
Stevens, Grace E.
Stevens, Mark.
Stevens, Rachel W.
Stevens, B. J.
Stevens, William A.
Stevenson, Arintha A.
Stevenson, Mary E.
Stewart, A.
Stewart, Edward.
Stewart, Fannie H.
Stewart, Lucy J.
Still, J. H.
Stinson, Annah D.
Stites, Wm. B.
Stockley, Governor.
Stoddard, Goodwin.
Stofen, Alice.
Stofen, J. J.
Stone, Governor.
Stone, Horace A.
Stone, Mary E.
Storer, Ella M.
Story, Arthur D.
Stout, John W.
Stowe, Lizzie F.
Stream, Florence E.
Stream, Waldo L.
Strickland, Ella.
String, Charles J.
Strong, Annie.
Strong, Carrie.
Stuart, Ann C.
Stubbs, Abbie C.
Stubbs, Alma.
Stubbs, Jennie A.
Stull, Bessie L.
Suddy, Cecelia.
Suen, Foonng.
Sulender, B. F.
Sullivan, Eva.
Sullivan, Lou.
Sumner, Sadie C.
Sumner, William H.
Sutton, E. B.
Sutton, Lucinda.
Swain, Frank E.
Swift, Ellen A.
Swift, Willie L.
Sylvia, Louisa R.
Sylvester, Martin.
Sylvia, Francis V.
Syrnington, Edith H.
Taber, Stephen.
Talbot, W. H.
Tall, Daisy M.
Tall, Richard.
Talmage, Maud E.
Tankersley, Bessie.
Tarr, Gardner W.
Taulane, Alonzo.
Taulane, Lewis.
Tawes, Alice V.
Tawes, I. H.
Tawes, P. H.
Tawes, Robert L.
Tay, R. L.
Taylor, C. 3d.
Taylor, D. Neer.
Taylor, E. H.
Taylor, J. J.
Taylor, J. V.
Taylor, John.
Taylor, Lola.

- Taylor, Mary.
 Taylor, R. W.
 Taylor, Sarah.
 Taylor, Thomas B.
 Taylor, Thos. E.
 Taylor, Wm. H.
 Teal, Jas. R.
 Teel, Maria O.
 Teller, Daniel W.
 Temple, Emma.
 Templeton, Horace.
 Terrali, Otis D.
 Terry, J. S.
 Terry, Ruby.
 Thayer, C. A.
 Thayer, Ida A.
 Thirgus, Lasey.
 Thomas, Annie.
 Thomas, John L.
 Thomas, Lewis M.
 Thomas, Lottie L.
 Thomas, Margaret.
 Thomas, Mauid.
 Thomas, R. & R.
 Thomas, Sidney G.
 Thomas, William.
 Thomas, Willie F.
 Thompson, A. W.
 Thompson, Ada.
 Thompson, Etta L.
 Thompson, Ferris B.
 Thompson, Flora E.
 Thompson, Leslie C.
 Thompson, Minnie M.
 Thompson, Sarah L.
 Thoms, Lavinia.
 Thomson, C. J.
 Thoroughgood, Lucy.
 Thorp, Samuel S.
 Thurber, Edith.
 Thurlow, Leora M.
 Thurston, James P.
 Tilden, S. J.
 Tilden, Samuel J.
 Tilghman, Kate H.
 Tiley, E. M.
 Tilton, E. R.
 Tilton, Henry R.
 Timpson, C. B.
 Tinsley, Clara.
 Titus, Emma G.
 Tobey, Gerard C.
 Todd, Addie A.
 Todd, Annie E.
 Todd, Annie R.
 Todd, Carol.
 Todd, Edith F.
 Todd, F. C.
 Todd, George.
 Todd, Maggie.
 Todd, Margie.
 Todd, Major.
 Todd, Seth M.
 Todd, W. H.
 Tolley, J.
 Tolley, Leo H.
 Tolly, S. H.
 Tompkins, Daniel.
 Tompkins, Wm. S.
 Tonjes, Charles.
 Torbert, General.
 Towner, T.
 Townsend, A. M.
 Townsend, Della.
 Townsend, H. C.
 Townsend, Phoebe B.
 Townsend, J. C.
 Townsend, W. J.
 Trainer, Ann J.
 Trask, Hattie L.
 Trask, Melissa.
 Travers, Clemmie.
 Travers, Hattie E.
 Travers, Louise.
 Travers, M. M.
 Travers, Margaret A.
 Travers, Virgie P.
 Treadwell, Jennie.
 Treat, John L.
 Trevo, Edward.
 Trickey, Charles H.
 Troit, James E.
 Trout, Bell J.
 Trull, George W., Jr.
 Trull, W. W.
 Trumbull, C. E.
 Trusty, John H.
 Tubman, A. J.
 Tuck, W. E. & W. L.
 Tucker, M. T.
 Tuft, James.
 Tunnell, E. W.
 Tunnell, Frances C.
 Tunnell, Iona.
 Turner, M.
 Turner, Amy.
 Turner, James H.
 Turner, Marjle.
 Turner, S. V.
 Tuttle, Seth M.
 Tuxbury, A. C.
 Tyler, C. S.
 Tyler, J. T.
 Tyler, Fred.
 Tyler, H. Hansel.
 Tyler, Lucy M.
 Tyler, Mary E.
 Tyler, Mattie L.
 Tyson, Emma E.
 Underhill, Mary.
 Undine, Young.
 Urann, Marcus L.
 Vagabond, Beloved.
 Vall, Ethel.
 Vall, Samuel J.
 Van Brunt, Benjamin A.
 Vance, Lizzie.
 Vance, Oceania.
 Vance, Wm. G.
 Vanderslice, George C.
 Van Dusen, Grace.
 Vangilder, Flora.
 Vannaman, Edward C., Jr.
 Van Name, Lydia.
 Varela, Pedro.
 Vaux, Richard.
 Veale, William.
 Venable, Walter A.
 Venner, Clarence H.
 Verrall, Edith H.
 Vetra, G. O.
 Vetra, J. B.
 Vetra, Mary L.
 Viator, Rita A.
 Vickers, Mary.
 Vickers, Virginia.
 Vickery, Kate F.
 Vienna, Lavinia.
 Vikingen, G.
 Vilas, William F.
 Villard, Henry.
 Virginia, C.
 von Nyvenhelm, A.
 Wade, D. B.
 Wade, Maggie W.
 Wagner, Martin.
 Wahab, Annie F.
 Wagner, B. A.
 Wake, Ida.
 Wakecot, George E.
 Walker, Abbie S.
 Walker, J. B.
 Walker, J. E.
 Walker, J. W.
 Walker, John C.
 Wall, Charles.
 Wall, J. G.
 Wallace, Benjamin M.
 Wallace, David.
 Wallace, Eudora T.
 Wallace, Gracie C.
 Wallace, Hattie A.
 Wallace, L. C.
 Wallace, Levin S.
 Waller, H. J.
 Waller, Robert L.
 Walls, Rebecca M.
 Walston, Mattie A.
 Walter, John R.
 Wandis, Gertrude.
 Ward, Annie R.
 Ward, Florence.
 Ward, Marcus L.
 Ward, Mary J.
 Ward, Wm. E.
 Ward, William M.
 Ware, Carrie C.
 Warford, B. H.
 Warner, Donald H.
 Warren, G. N.
 Warriner, S. D.
 Washburn, Uriah F.
 Washington, George.
 Washington, Melissa.
 Washington, Virginia.
 Washington, City of.
 Waters, Kato R.
 Watson, Susan L.
 Watts, Edna.
 Watts, Stephen J.
 Weatherwax, J. M.
 Weaver, Charles C.
 Weaver, Jennie.
 Weaver, Mary.
 Webb, Annie E.
 Webb, Mary E.
 Weber, Adam.
 Webster, Daniel.
 Webster, James A.
 Webster, Lydia M.
 Webster, Melissa.
 Webster, Ralph T.
 Webster, Wm. L.
 Wehrum, C. C.
 Welch, Andrew.
 Wellington, Mary B.
 Wells, D. A.
 Wells, Helen G.
 Wells, Lillie O.
 Wells, Marshall O.
 Wells, Ruth A.
 Weit, Augustus.
 Wentworth, Alice S.
 Westcott, Geo. W.
 Wesley, A. J.
 Wesley, John.
 Wesley, Mary.
 Wesley, William.
 West, A. J.
 West, Edward R.
 West, Eliza A.
 West, R. W.
 West, Watson A.
 Westermann, Henry.
 Wethered, John.
 Whalen, Mary A.
 Whealton, D. J.
 Wheatley, Lucie.
 Wheeler, C. C.
 Wheeler, E.
 Wheeler, Joe.
 Whilldin, John G.
 Whilldin, Rebecca G.
 Whittaker, A. E.
 White, Alma.
 White, Annie.
 White, Annie Lena.
 White, Clifford I.
 White, D. W.
 White, Emily I.
 White, Gladys.
 White, John.
 White, John T.
 White, Lizzie J.
 White, Lottie E.
 White, Marvin D.
 White, Mary A.
 White, N. R.
 White, Nellie.
 White, R. B.
 White, R. J.
 White, Rebecca J.
 White, Sallie.
 White, Samuel T.
 White, Thomas W. H.
 White, Wm. S.
 White, Willie H.
 Whitbread, Harriet C.
 Whitfield, Mary and Pearl.
 Whiting, Bessie.
 Whiting, General.
 Whiting, James A.
 Whiting, W. H.
 Whiting, William H.
 Whitmore, E. A.
 Whitmore, L. T.
 Whitney, Emily F.
 Whitney, Henrietta A.
 Whittmore, Charles.
 Whittington, Frank.
 Whyland, A. E.
 Whyte, Wm. B.
 Wicks, Samuel C.
 Wilcox, M. T.
 Wilder, S. G.
 Willey, Alexander.
 Willey, Anne E.
 Willey, Isabel B.
 Wilkes, G. W.
 Willard, Grace P.
 Willard, Louise M.
 Willey, C. W.
 Willey, Ella M.
 Willey, Lizzie B.
 Williams, Bernardine.
 Williams, Frank A.
 Williams, G. C.
 Williams, I. E.
 Williams, Lizzie A.
 Willing, Hilda M.
 Willing, Lena.
 Willis, Emma V.
 Wilson, Annie.
 Wilson, Charles R.
 Wilson, E. S.
 Wilson, Ella.
 Wilson, Henry.
 Wilson, J. W.
 Wilson, John S.
 Wilson, S. J. D.
 Windsor, Helen.
 Windsor, Winnie H.
 Wingate, Russell A.
 Winkelman, Mary.
 Winship, Matie.
 Winslow, Edward B.
 Winsmore, Thomas.
 Winstead, John H.
 Wise, Henry A.
 Witbeck, Henry.
 Withington, Henry.
 Witt, L.
 Wixon, Amy.
 Wood, Alida.
 Wood, Fred J.
 Wood, J. Chester.
 Wood, Nellie.
 Wood, Samuel.
 Wood, Sarah.
 Woodburn, Leroy.
 Woodruff, Arthur V. S.
 Woods, Daisy.
 Woods, Georgia.
 Woodward, A. K.
 Woolley, Thomas R.
 Woolford, George W.
 Woolson, Mary.
 Wootten, Orlando V.
 Worden, Ella.
 Worrill, Lewis C.
 Wright, A. W.
 Wright, Carrie E.
 Wright, Emily P.
 Wright, Ethel M.
 Wright, James O.
 Wright, John W.
 Wright, Sarah Jane.
 Wrightson, Mary E.
 Wroldsen, Mary I.
 Wyandotte, Lella.
 Wyatt, Louisa.
 Wyman, Charles I.
 Yates, L. E.
 Yeakel, Milton F.
 Yerkes, William H.
 Young, James.
 Zane, Ethel.
 Zealand, Star of.
 Zieckle, G. A.
 Zollinger, Hy.

PART II.—STEAM VESSELS.

- Abbott, H. B.
 Able, P. J.
 Adams, A. C.
 Adams, Cuyler.
 Adams, G. C.
 Adams, J. W.
 Adams, Kate.
 Adams, M. C.
 Adams, M. W.
 Adams, Sam.
 Adams, Sam.
 Adams, Thomas.
 Adams, Walter.
 Adelia, Ada.
 Adell, Gladys.
 Aden, Anna.
 Adkins, Stella.
 Agassiz, Alexander.
 Agassiz, R. L.
 Agnes, Lady.
 Agnew, William C.
 Akin, David K.
 Alario, Joseph.
 Albert, Axel.
 Albin, Henry.
 Albright, John J.
 Albury, Irene.
 Ales, Ethel.
 Aiden, Betty.
 Alexander, Douglas.
 Aliber, John A.
 Alice, New.
 Allegan, City of.
 Allen, Charles.
 Allen, Charles F.
 Allen, Charlotte M.
 Allen, Elsie.
 Allen, Ethan, II.
 Allen, Fred.
 Allen, George D.
 Allen, Lee.
 Allen, Louie S.
 Allen, Nan.
 Allen, Susie R. F.
 Allen, W. F.
 Allinson, Nettle.
 Allinson, R. T.
 Allyn, G. S.
 Alpena, City of.
 Alpha, C. S. C. Co.
 Alphonse, Mary.
 Alvah, J. H.
 Alyce, Lady.
 Ames, Elizabeth A.
 Ames, J. C.
 Ames, J. W.
 Ames, Lavon S.
 Ames, Ward.
 Ames, Wm. D.
 Ansdson, Roald.
 Anacortes, City of.
 Anderson, Bessie A.
 Anderson, James.
 Anderson, John.
 Anderson, Mary.
 Anderson, T. W.
 Anderson, W. D.
 Anderton, Raymond J.
 Andrews, Ella.
 Andrews, Matthew.
 Andrews, W. H.
 Andy, Judge.
 Ann, Betsy.
 Annan, Edward.
 Anne, Princess.

- Ant, P.
Anton, John.
Arbuckle, John.
Archbold, John D.
Archbold, Lizzie B.
Archer, May.
Armstrong, Marilla.
Armstrong, R. J.
Armour, Phillip D.
Arnold, J.
Arnold, Jennie.
Arnold, Mary.
Arnott, D. S.
Arsander, R.
Arthur, P. W.
Arundell, Anne.
Ashbridge, Samuel H.
Ashley, J. S.
Astell, John B.
Atkinson, Margaret.
Atlanta, City of.
Atlee, J. C.
Atwood, E. S.
Atwood, Edward S.
Atwood, J. R.
Auchincloss, John W.
Augur, Chas. H.
Augusta, City of.
Augusta, Emma.
Augustus, A. A.
Austin, Calvin.
Austin, Col. Thomas F.
Austin, J. C.
Averell, Wm. J.
Avery, Edward P.
Averill, Jas. K.
Avetta, Helen.
Ayers, Frederick H.
- Babcock, W. I.
Bach, Minnie C.
Bagley, Worth.
Bailey, Ann.
Bailey, C. W.
Bailey, Senator.
Bair, Beatrice.
Baird, Christiana.
Baker, Benny.
Baker, Charles J.
Baker, Daniel C.
Baker, E. C.
Baker, Fillmore A.
Baker, Frank A.
Baker, George F.
Baker, Janie.
Baker, Joseph.
Baldwin, A.
Baldwin, Albert.
Baldwin, Eben.
Baldwin, Leslie.
Baldwin, Wm. H.
Ball, Frank C.
Ballinger, Ada.
Balmer, Marie.
Balster, George D.
Baltimore, City of.
Baltimore, Lord.
Bancroft, W. H.
Bangor, City of.
Bangs, Anson M.
Banks, Louis.
Barker, Ralph.
Barker, S. H.
Barkley, R. C.
Barkum, John J.
Barkum, Thomas.
Barnes, Irene.
Barnes, Isa S.
Barnes, Susie P.
Barnett, The.
Barnum, George E.
Barnum, Sam.
Barr, Alice L.
Barr, John C.
Barrett, Dorothy.
Barrett, Hugh C.
Barrett, Mammie.
- Barrett, Oscar F.
Barrett, Michael T.
Barrett, R. J.
Barron, Anna.
Barron, Robert.
Barth, L. L.
Bartlett, Commodore.
Barton, Grace.
Bartow, J. H.
Basco, T.
Bateman, E. G.
Bates, George H.
Battie, James.
Bauman, Philip K.
Bavler, W. N.
Baxter, Edgar.
Baxter, H. A.
Baxter, Irwin D.
Beach, A. F.
Beach, William N.
Beal, Dana.
Beal, Sylvia W.
Beale, Mary J.
Beam, W. L.
Beaman, R. C.
Beard, Edith.
Beard, Henry S.
Beard, James.
Beard, William H.
Beardsley, A. J.
Beardstown, City of.
Beatty, Charles.
Beauchamp, Z. E.
Beckett, Sarah A.
Beckwith, F. H.
Bedell, Ossian.
Beebe, Mary.
Begley, Edward.
Bell, Ada.
Bell, Anna.
Bell, Carrie.
Bell, Daniel.
Bell, Eva.
Bell, Florence.
Bell, Hattie.
Bell, Ida.
Bell, Julia W.
Bell, Laura.
Bell, Lizzie D.
Bell, Luoy.
Bell, Mary.
Bell, Nettie.
Bell, Ruth.
Belle, Anna.
Belle, Annie.
Belle, Bonnie.
Belle, Buckeye.
Belle, Cora.
Belle, Fannie.
Belle, Flora.
Belle, Frances.
Belle, Grace.
Belle, Hazel.
Belle, Ida.
Belle, Mae.
Belle, Mary.
Belle, Nettie.
Belle, Ora.
Belle, Ottumwa.
Belle, Salley.
Belle, White Cloud.
Bellinger, A. A.
Bellows, Joseph F.
Belo, Mary.
Benner, Eliza A.
Benner, Sherman S.
Bennett, J. E.
Bennett, M. V.
Bennett, S. J.
Bennett, W. Gertrude.
Benton, John R.
Benton, Thomas H.
Benton Harbor, City of.
Berke, Edw. H.
Berlin, City of.
Birmingham, City of.
Berry, B. F.
- Bertram, John.
Berwind, Edward J.
Berwind, Harry A.
Berwind, John E.
Besemer, Sir Henry.
Beta, C. S. C. Co.
Bethes, W. J.
Bethel, Helen.
Biddle, Henry J.
Bielman, C. F.
Bielman, C. F., Jr.
Bigelow, A. G.
Bigelow, H. P.
Biggs, W. S.
Billar, Samuel P.
Billie, George H.
Birkhead, L.
Bird, Abram S.
Bird, Francis A.
Bird, Hattie M.
Bird, Lady.
Bird, Lillie.
Bird, May.
Bishop, Amanda.
Bishop, W. H.
Bisso, Joseph.
Bisso, W. A.
Bitters, Tanay.
Bixby, W. K.
Bixley, Edgar.
Black, Albert W.
Black, Clarence A.
Black, Edmund F.
Blackwell, Filza.
Blades, Lizzie.
Blades, Thomas.
Blades, William B., Jr.
Blaine, James P.
Blaine, City of.
Blair, Helen.
Blaisdell, Sarah H.
Blake, Ellen.
Blanch, Hattie.
Blanchard, Kirk S.
Blanche, Clara.
Blankford, Wm. J.
Bless, Mary S.
Block, Joseph.
Bluffton, City of.
Blum, Sarah.
Blundon, William.
Blunk, J. M.
Bly, Nellie.
Bob, Little.
Bodwell, Gov.
Boeckling, G. A.
Bogue, Virgil G.
Boggs, Wm. P.
Boice, Hewitt.
Boiland, John J.
Boles, W. A.
Bond, Hugh.
Bond, Hugh L., Jr.
Boody, David A.
Booth, A.
Booth, Edwin L.
Booth, E. S.
Booze, Eva.
Bope, H. P.
Boe, C. J.
Boston, City of.
Bothell, City of.
Rouker, John A.
Bourne, Frederick G.
Boutin, N.
Bowden, George C.
Bowers, C. O.
Bowman, Dorcas.
Bowyer, C. C.
Boy, Cortland.
Boyce, Isabella J.
Boyce, Mary H.
Boyd, Harry H.
Boyd, J. E.
Boyer, L.
Boynon, C. L.
Boyerne, City of.
- Bozman, L. H.
Bradford, Dorothy.
Bradford, J. and P.
Bradey, Charles H.
Bradley, George H.
Bradley, James.
Bradley, John C.
Bradley, M. A.
Bradley, Peter B.
Bradley, Robert S.
Bradley, W. C.
Bradley, Wm. J.
Bradley, Wm. 2d.
Bradon, Clara.
Bradshaw, Mary A.
Bradshaw, Mary S.
Brady, G. F.
Braeger, Frank.
Brainard, Julia A.
Bramble, Eva.
Bramell, A. M.
Brandow, Edwin.
Brandt, Madaline.
Branning, J. W.
Bransford, Bertie.
Bransford, L. R.
Bransford, Viva.
Brearily, Armitage.
Breckeuridge, Belle.
Brennan, Michael M.
Brennan, Thomas S.
Brett, James T.
Brevard, Fannie.
Brewer, Viola M.
Brewerton, Major Henry.
Brewington, J. C.
Brewster, S. S.
Breyman, G. H.
Breyman, John B.
Bridges, Elsie A.
Briggs, Dr. S. N.
Brightman, Leonard.
Brittain, Mollie.
Brittain, Wm. M.
Britton, John A.
Blanche, City of.
Broere, Ida G.
Broere, Mary N.
Brogan, L. T.
Brooks, Anna J.
Brooks, H. G.
Brooks, J. W.
Brooks, Lee H.
Brooks, Velma.
Brower, A. G.
Brower, Henry F.
Brown, A. C.
Brown, Albert.
Brown, Alex.
Brown, Alice.
Brown, Alvin.
Brown, Charles.
Brown, Clara.
Brown, E. N.
Brown, Edna E.
Brown, Eugene H.
Brown, Flora.
Brown, Frank E.
Brown, Gussie.
Brown, Harry.
Brown, Harry C.
Brown, Harvey H.
Brown, Hattie.
Brown, I. E.
Brown, I. L.
Brown, J. J. H.
Brown, James E.
Brown, Jennie C.
Brown, Jerry.
Brown, Jim.
Brown, Just.
Brown, Nellie.
Brown, R. C.
Brown, R. L.
Brown, S. Thos.
Brown, Sam.
Brown, S. Q.
- Brown, Samuel S.
Brown, Sarah.
Brown, Senora.
Brown, W. W.
Brown, William L.
Brown, Willie.
Brownell, George F.
Bruce, B. F.
Brune, F. W.
Bruner, Joseph.
Brush, Geo. S.
Brusso, C.
Brusstar, John Twoly.
Brusstar, William S.
Bryant, Lottie.
Bryson, Mabel E.
Buchan, Hattie F.
Buchanan, James.
Buchanan, George.
Buck, Frank H.
Buck, Henry.
Buck, J. F.
Buckley, Edward.
Buckley, Kate.
Budd, A. R.
Budd, Goldy.
Buell, F. R.
Bueno, Esta V.
Buffalo, City of.
Bufflington, Eugene J.
Buhne, H. H.
Bunker, Ethel.
Bunker, George H.
Bunsen, Robert W. E.
Bunting, Wm. H.
Burbage, David W.
Burdett, J. C.
Bureau, Charles.
Buren, Louie.
Burger, H. B., Jr.
Burkhardt, Young.
Burney, Robert B.
Burnham, George.
Burnham, Jack.
Burns, Etta M.
Burns, James.
Burns, S. F.
Burr, Ellen.
Burr, Forest.
Burrroughs, F. G.
Burrows, F. C.
Burt, C. W.
Burt, Lucille.
Burton, George.
Bushy, Leonard J.
Bush, Beatrice.
Bush, C. E.
Bush, Eleanor.
Bush, Louisa.
Bussey, Lady.
Butler, Catherine A.
Butler, Catherine M.
Butler, Frank S.
Butler, Jim.
Butler, Joseph G., Jr.
Butman, W. G.
Buttersfield, Samuel.
Butters, Marshall F.
Butts, J. E.
Byers, A. M.
Byers, James.
Byers, J. C.
Byrne, Mary C.
- Cabot, G. L.
Cadwell, C. W.
Cahill, Walter.
Cahill, Winfield S.
Cain, Tubal.
Call, Joe.
Callanan, L. J.
Callahan, John W.
Callis, D. G.
Callister, J. W.
Calvert, G. W.
Camden, City of.
Camors, J. B.

Campbell, David.
 Campbell, D. R.
 Campbell, John.
 Cannon, Kate.
 Cannon, Maggie.
 Caples, John F.
 Cappella, A. F.
 Carathina, Mary.
 Carbray, Felix.
 Carey, James M.
 Carlisle, Mary.
 Carpenter, A. B.
 Carr, General J. B.
 Carr, Lida.
 Carr, Robert E.
 Carr, W. W.
 Carrington, M. D.
 Carmel, M.
 Carnegie, Andrew.
 Carney, Jas. A.
 Carney, M.
 Carrabelle, City of.
 Carrel, Heroules.
 Carroll, James.
 Carson, Kit.
 Carter, E. D.
 Carter, H. W.
 Carter, James O.
 Carter, Ruth V.
 Carter, W. B.
 Carter, W. B.
 Carter, W. J.
 Cary, Wm.
 Cassano, Peter.
 Cassidy, James H.
 Cassidy, John.
 Caswell, Herman S.
 Caswell, John W.
 Catalina, Santa.
 Cavett, Clara.
 Cecilia, Santa.
 Cessna, Charles E.
 Chadwick, Nellie.
 Chaffee, J. B.
 Chairberlain, E. T.
 Chairberlain, H. S.
 Chambers, City of.
 Chambliss, H. M.
 Champlin, Capt. Thos. A. P.
 Chandler, John G.
 Chanstor, J. A.
 Chapel, H.
 Chapin, Chester W.
 Chappell, A. E.
 Chard, Samuel.
 Charleson, City of.
 Charney, C. M.
 Chase, Edna.
 Chase, Ida.
 Chase, Ida M.
 Chase, Stephen.
 Chatham, William.
 Cheboygan, City of.
 Chelsea, City of.
 Cherry, C. C.
 Cherry, S. A.
 Chester, City of.
 Chester, L. J.
 Chicago, City of.
 Childs, Eversley.
 Childs, George W.
 Childs, George W.
 Childs, W. H.
 Chipman, Susie.
 Chisholm, Alvah S., jr.
 Chisholm, William.
 Choate, Leander.
 Christian, D. E.
 Christie, T. S.
 Christy, Andrew.
 Church, Alonzo C.
 Church, G. H.
 Churhman, F. A.
 Cincinnati, City of.
 Claire, Ste.
 Clara, Santa.
 Clark, Alva.
 Clark, Champ.
 Clark, Dora.
 Clark, Edward.

Clark, James H.
 Clark, John J.
 Clark, Joseph M.
 Clark, J. V.
 Clark, Malcolm V.
 Clark, O. M.
 Clark, R. P.
 Clark, S. L.
 Clark, William H.
 Clark, W. Jay.
 Clark, Wm. W.
 Clarke, G. C.
 Clarke, Chas.
 Clarke, Charlie.
 Clarke, E. A. S.
 Clarke, Samuel.
 Clarmond, Lizzie.
 Clarno, Ruth.
 Clay, Henry.
 Clayter, Anna L.
 Clayton, E. A.
 Clayton, Jessie.
 Cleary, Wm. E.
 Cleaves, Governor.
 Clement, Stephen M.
 Clements, W. H.
 Cleveland, Annie.
 Cleveland, City of.
 Cleveland, Grover.
 Clipper, E. L.
 Close, Robert J.
 Clow, Martha.
 Clowry, Robert C.
 Chuet, Geo. B.
 Clyde, Bettie.
 Clyde, Dick.
 Clyde, George W.
 Clyde, Thomas.
 Coates, Julia.
 Coates, Peter.
 Cobb, Governor.
 Cobbett, G. W.
 Cochran, Phebe.
 Codd, E. J.
 Coe, Burton E.
 Coe, E. Frank.
 Coe, S. S.
 Coffey, Michael J.
 Coffin, Stella M.
 Coffinberry, H. D.
 Cogan, W. F.
 Colburn, A. R.
 Colburn, Lizzie.
 Cole, J. O.
 Cole, Thomas F.
 Coles, Luey.
 Coley, William.
 Coleman, F. P.
 Coleman, William.
 Coleman, W. W.
 Colgan, M. A.
 Colgate, James B.
 Collier, Captain.
 Collier, Katie.
 Collins, John B.
 Collins, Val P.
 Colman, J. M.
 Colon, Peter L.
 Colonna, Charles J.
 Colton, A. W.
 Columbia, City of.
 Columbus, Christopher.
 Columbus, City of.
 Combes, Anna E.
 Combes, S. D.
 Combs, Mary E.
 Comings, Annie.
 Coney, Edgar F.
 Congdon, Chester A.
 Congdon, Thomas B.
 Congdon, Wm. P.
 Conger, Omar D.
 Conline, Ell B.
 Conklin, C. S.
 Conklin, V. C.
 Connors, William.
 Conover, C. H.
 Conover, Zeph S.
 Conway, Alice E.
 Conway, Michael W.

Conway, Jas. G.
 Conway, Wm. J.
 Cook, Cornelia.
 Cook, E. P.
 Cook, Govenor.
 Cook, Josh.
 Cook, Katie.
 Cook, R. H.
 Cook, Robert H.
 Cooke, Delos W.
 Cooley, George D.
 Coombs, J. N.
 Cooper, Anna S.
 Cooper, Biella.
 Cooper, George.
 Cooper, Lillian C.
 Cooper, Ralph M.
 Cooper, S. J.
 Cora, Ann.
 Corbin, Henrietta.
 Corbin, Lidle F.
 Corcoran, H. J.
 Cordill, Senator.
 Cordts, John H.
 Corey, William E.
 Corl, Albert.
 Cornelius, Adam E.
 Cornell, Ezra.
 Corning, Erastus.
 Corr, Mary R.
 Corrigan, Edward.
 Corrigan, James.
 Cort, Henry.
 Corwin, Horton, jr.
 Costa, Pedro.
 Cotton, Nellie.
 Couch, Mattie.
 Coulbourn, Lena V.
 Coulby, Harry.
 Courtney, Frances.
 Courtney, Warren J.
 Cove, Glen.
 Covert, I. C.
 Covert, Thille.
 Covington, A. B.
 Covington, H. L.
 Covington, M. J.
 Cowan, Isabel.
 Cowen, John K.
 Cowie, John B.
 Cowles, Theodore E.
 Cowling, George.
 Cox, C. F.
 Cox, Christie A.
 Cox, Drusilla M.
 Cox, Effie.
 Cox, J. W.
 Cox, Wm. E.
 Cox, Wm. T.
 Coyle, Mamie.
 Coyle, C. Washington.
 Crabtree, Earl Paul.
 Craemer, Fred.
 Craft, Florence M.
 Craig, Geo. L.
 Cramp, William.
 Crandall, Orville A.
 Crane, Frank R.
 Crane, Rhoda E.
 Craven, John V.
 Crawford, George G.
 Crawford, Lizzie.
 Crawford, William D.
 Cree, Bernice.
 Creel, Hattie.
 Creighton, Vernon J.
 Crear, John.
 Creswell, R. J.
 Crew, Edna V.
 Cribbey, Grace M.
 Crie, Harriet A.
 Criminin, Wilbur.
 Cripps, George S.
 Crockett, J. H.
 Cronin, B. B.
 Crosby, E. G.
 Crosby, Forest T.
 Crosby, S. L.
 Crossman, Archey.
 Crosswell, Mary F.

Croswell, Omar J.
 Croswell, W. W.
 Croswell, Wm. W.
 Crouse, J. S.
 Crowell, Peter H.
 Crozier, Jeanne.
 Crum, Emma.
 Crusoe, Robinson.
 Crysler, Walter.
 Gudahay, John.
 Gudahay, John.
 Cuddy, Loftus.
 Culver, Sadle E.
 Cumming, Wm. A.
 Cummins, J. A.
 Cumnock, Ruth E.
 Cunningham, Thomas, sr.
 Curran, Lauretta.
 Currie, R. W.
 Curry, S. S.
 Curtis, C. F.
 Curtis, George.
 Curtis, Mary B.
 Cutler, J. B.
 Cutler, L. H.
 Cuyler, Glen.

Dahl, Peter.
 Dahlke, H.
 Dalley, Ethel.
 Dalley, G. W.
 Dalley, John D.
 Dalley, William J.
 Dallas, John B.
 Dallman, Martin.
 Dalton, H. G.
 Dalzell, Edward T.
 Dalzell, Fred B.
 Dalzell, Fred B., jr.
 Dalzell, G. H.
 Dalzell, W. F.
 Dalzell, W. Freeland.
 Dan, Capt.
 Dana, Major.
 Dances, A. S.
 Daniels, E. R.
 Danielson, G. W.
 Dantzler, Bessie H.
 Dantzler, Ernan B.
 Dare, Nina.
 Darling, Hattie.
 Darling, Ruth.
 Darlington, Jared.
 Dash, John A.
 Date, May.
 Davidson, A. D.
 Davidson, James E.
 Davidson, Louis R.
 Davidson, Thomas.
 Davidson, William H.
 Davis, Catharine.
 Davis, Catherine.
 Davis, Chas. J.
 Davis, Etta.
 Davis, H. J.
 Davis, Irene Elaine.
 Davis, James F.
 Davis, Joseph H.
 Davis, J. T.
 Davis, Julia.
 Davis, M. M.
 Davis, Maggie E.
 Davis, Mary E.
 Davis, Minnie.
 Davis, M. Mitchell.
 Davis, Nellie G.
 Davis, R. G.
 Davis, Ruby L.
 Davis, Towsend.
 Davis, T. H.
 Davis, Ulster.
 Davis, Winnie.
 Davison, Alexiuc.
 Davison, Ed.
 Davison, Edith.
 Davison, J. K.
 Davock, William B.
 Daws, E. F.
 Dawson, Anna M.

Dawson, Joseph I.
 Day, Charles A.
 Day, Erastus.
 Dayton, Charles F.
 Dayton, Edwin.
 Dayton, Lillie B.
 Dean, B. M.
 Dean, Dalsy.
 Dean, Frank.
 Dean, Helen.
 Dean, Lillie.
 Dearborn, David B.
 de Bary, Fredk.
 Deck, Irene.
 Decker, Freddie W.
 Decker, G. W.
 Decker, Jennie F.
 Decker, Sylvester.
 De Costa, Gertrude.
 De Hart, Col.
 Deen, Marial.
 Deery, H. A.
 Delano, Clara M.
 Dell, Hazel.
 Della, Emma.
 Delmas, C. H.
 Demarast, Aug.
 de Monts, Sieur.
 Dempsey, E. C.
 Denessen, John.
 Denessen, Nettie.
 Denham, Helen.
 Denhard, August A.
 Dennis, E. Benson.
 Denson, James.
 Denton, Grace M.
 Depaw, C. M.
 De Puy, Capt. M.
 Derlekson, G. F.
 Derlekson, Susie.
 Desmond, C. W.
 Desmond, John.
 Desmond, Tim.
 Dan, Capt.
 Devereux, J. H.
 Dewart, John D.
 Dewey, Admiral.
 Dewey, George.
 Dewey John M.
 Dewey, Julian.
 Dewey, J. N.
 Dewing, M.
 Dey, Nellie B.
 Dial, Ella.
 Dick, Capt.
 Dick, Emma.
 Dickinson, J. Q.
 Dickinson, Wm.
 Dickerson, E. S.
 Dickson, E. P.
 Dickson, H. L.
 Dickson, Thomas.
 Dickson, William B.
 Diersen, F.
 Dillon, Lou.
 Dimick, Lorenzo.
 Dimmers, C. H.
 Dimmick, J. K.
 Dimock, H. F.
 Dingley, Governor.
 Dinskey, Alva C.
 Dinsdale, William.
 Dippel, John.
 Dixdy, George.
 Dixon, Matilda J.
 Dixon, Sarah.
 Dixon, S. O.
 Dixon, Thomas J.
 Dadds, Robert.
 Dodge, David R.
 Dodge, John W.
 Dodge, Mary.
 Dodge, W. Talbot.
 Dodsforth, Tom.
 Dohrn, Anton.
 Dolan, Hubert J.
 Dolve, Louis.
 Dollar, Grace.
 Dollar, Melville.
 Dollar, Stanley.

- Douayer, T. A.
 Donahue, James M.
 Donaldson, Geo. S.
 Donaldson, J. A.
 Donaldson, James P.
 Donaldson, John A.
 Donlpham, City of.
 Donnelly, William P.
 Donner, William H.
 Dooline, John T.
 Dornier, Grace.
 Dorn, Lillian.
 Dornbos, H. J.
 Doron, William E.
 Dorr, Temple E.
 Dougherty, John F.
 Dougherty, M.
 Douglas, B. A.
 Douglas, E.
 Douglas, Gov.
 Douglas, Otis W.
 Douglas, R. B.
 Douglass, E. T.
 Douglass, John.
 Douglass, Mary W.
 Douglass, Virginia.
 Dove, William M.
 Dover, City of.
 Doylle, R. E.
 Dowell, S. L.
 Downs, Kittie.
 Doyle, James A.
 Drake, Col. E. L.
 Drake, T. C., Jr.
 Drake, W. E.
 Dranneh, C. W.
 Draper, Mary.
 Drew, Helen P.
 Drows, Fred.
 Drows, Wm.
 Driggs, Edmund.
 Driscoll, Fred.
 Driscoll, J. H.
 Drummond, Albert.
 Dryden, Edith M.
 Duane, James.
 Du Bois, Henry N.
 Dudley, Bob.
 Duffy, Jim T., Jr.
 Dugan, Frances.
 Dumont, Gen'l J. A.
 Dunbar, James.
 Dunbar, R.
 Dunnean, Hattie L.
 Dunnean, John.
 Dunnean, W. B.
 Dunford, Fred J.
 Dunham, James S.
 Dunn, John, Jr.
 Durm, Sophia A.
 Durra, Mary F.
 Durston, J. F.
 Dussault, D.
 Duston, Alton C.
 Dutton, B. B.
 Dwy, Robert M.
 Dwyer, Thomas.
 Dyer, Charles A.
 Dykes, J. L.
- Eads, James B.**
 Eagle, Spread.
 Earl, Edna.
 Earl, Wm. S.
 Earle, Beatrice.
 Earling, E. J.
 Earnshaw, F. O.
 Eastman, Gardie.
 Easton, Sarah E.
 Eaton, Blanche.
 Eaton, Phillips.
 Eccles, Samuel, Jr.
 Echols, G. L.
 Eddy, Charles A.
 Eddy, Selwyn.
 Edenborn, Sarah.
 Edenborn, William.
 Edgington, Bell C.
 Edmunds, J. Henry.
 Edson, C. R.
- Edison, Franklin.
 Edward, George.
 Edward, James.
 Edward, Stewart.
 Edwards, E. W.
 Edwards, Herbert N.
 Edwards, Willbert A.
 Edwards, William.
 Elohel, Leslie.
 Elam, S. L.
 Elbert, Julius.
 Elder, Geo. W.
 Elder, George W.
 Elizabeth, Mary.
 Ellen, Lady.
 Elliott, Clara A.
 Elliott, J. C.
 Elliott, James R.
 Elliott, Wm.
 Ellis, Saddle E.
 Ellison, J. O.
 Ellsworth, Annie.
 Ellwood, Alvah.
 Ellwood, Isaac L.
 Elmore, R. P.
 Elmore, Sue H.
 Elodie, Young.
 Elphicke, Mary C.
 Emerson, Mary.
 Emery, Temple.
 Emson, Christian D.
 Endresen, Myrtle.
 Endress, Ora.
 Engel, William.
 England, I. W.
 Engle, Carrie.
 Englis, John.
 Enos, Jesse.
 Enos, Laura.
 Enos, Mallela.
 Ericsson, John.
 Erle, City of.
 Esherick, Frank K.
 Esser, Mari H.
 Estabrook, R.
 Estell, Birdie.
 Estelle, Clyde.
 Estelle, Hazel.
 Estill, John H.
 Etta, Frances.
 Eufaula, City of.
 Eugene, City of.
 Euphane, Helen.
 Eure, C. T.
 Evans, J. C.
 Evans, J. J.
 Evans, Johnson.
 Evans, Pearl D.
 Ewart, Eva.
 Eveline, M.
 Evelyn, Mary.
 Everett, City of.
 Ewell, J. C.
 Ewig, H.
- Fairbairn, Sir Wm.**
 Fairbanks, Julia.
 Fall, E. H.
 Fall, Joe Horton.
 Fall River, City of.
 Fallon, Mary T.
 Farmer, Mollie L.
 Farragut, Adm'ral.
 Farrell, James A.
 Fass, Marcus.
 Faulkner, C. L.
 Faunce, George B.
 Faunce, Mary S.
 Fawcett, Gordon.
 Fayetteville, City of.
 Fedderman, C. W.
 Feeley, John.
 Felton, Rebecca L.
 Fenerstein, Louis.
 Fentress, W. S.
 Fenwick, George W.
 Fern, Fanny.
 Ferris, Charley.
 Ferry, Gov. Elisha P.
 Field, George.
- Field, Helen M.
 Field, O. M.
 Field, William A.
 Fields, W. K.
 Fifield, Lizzie S.
 Filbert, William J.
 Finch, Henry.
 Finley, J. B.
 Fischer, S. M.
 Fisher, Alenola B.
 Fisher, Edwin A.
 Fisher, Erwin L.
 Fisher, George E.
 Fisher, Meredostia.
 Fiske, Bessie.
 Flitch, Wm. F.
 Fitzgerald, Richard.
 Fitzgerald, R. P.
 Fitzgerald, W. E.
 Fix, Clarence.
 Flagg, G. A.
 Flanders, Wm. M.
 Flannery, Julia C.
 Flannery, Thomas.
 Flannery, W. H.
 Fleet, Samuel.
 Fleetwood, Julian J.
 Flesher, O. K.
 Fletcher, A. A.
 Fletcher, F. W.
 Fletcher, Mary.
 Fletcher, Spencer D.
 Fletcher, Theo.
 Fletcher, T. F.
 Fletcher, William.
 Florence, City of.
 Flower, Gov.
 Flower, Roswell P.
 Flyer, Catalina.
 Fobes, Geo. C.
 Foggie, J. W.
 Follette, Nellie.
 Follette, James W.
 Follette, W. H.
 Foote, Emily A.
 Ford, A. Lincoln.
 Ford, B. S.
 Ford, J. C.
 Fordham, Grace.
 Fordney, Joseph W.
 Foreman, Clay.
 Forman, W. A.
 Forsyth, George I.
 Forsyth, Leeter A.
 Fort, Tom.
 Fort Pierre, City of.
 Foss, Lillian D.
 Foss, Wilson P.
 Foster, A.
 Foster, I. N.
 Foster, Lizzie B.
 Foster, Parks.
 Foster, R. J.
 Foster, Reuben.
 Fowle, Daniel G.
 Fowler, Frank.
 Fowler, Joe.
 Fowler, W. E.
 Fox, Charles A.
 Fox, John.
 Frances, Anna.
 Frances, Ida.
 Frances, M.
 Frances, Mary.
 Francis, Emma.
 Francis, Susan.
 Frank, Henry.
 Frank, Ida.
 Franklin, Benjamin.
 Frasch, Herman.
 Fraser, Esther.
 Frazer, A. C.
 Frazier, Henry.
 Frear, W. H.
 Freda, Bertie L.
 Fredericks, John W.
 Freeman, Daisy.
 Freeman, Gracie E.
 Freese, A. C.
 French, G. Watson.
- French, Jonas H.
 French, J. W.
 French, Orvid F.
 French, Peter W.
 Frick, Henry C.
 Frisbie, General.
 Fritz, Capt.
 Froelich, Elizabeth M.
 Frome, Anna M.
 Froment, Alex.
 Fuller, John.
 Fuller, Edward L.
 Fuller, Ransom B.
 Fuller, W. P.
 Fuller, Wilford W.
 Fullerton, J. C.
 Fulton, Robert.
 Furber, James T.
 Furman, George H.
- Gadsby, Daisy.**
 Gage, Hattie.
 Gallagher, C.
 Gallagher, Charles T.
 Galloway, S. H.
 Gallison, Wm. H.
 Gallup, Annie E.
 Gallup, N. S.
 Gamble, Edward S.
 Gamage, Laura E.
 Gandy, E. R.
 Gardner, Edwin B.
 Gardner, Sophia M.
 Garfield, James A.
 Garg, Wm.
 Garner, Mary B.
 Garner, May.
 Garrett, C. P.
 Garrett, J. Lentz.
 Garrett, John.
 Garrett, John W.
 Garrett, Robert.
 Garretson, General.
 Garrison, Eddie H.
 Garrison, Julia B.
 Garrison, Virgie.
 Gary, Elbert H.
 Gaskell, Millie T.
 Gaskill, Leola B.
 Gates, Artemus.
 Gates, John W.
 Gatzert, Bailey.
 Gault, J. A.
 Gaynor, Col. John F.
 Gaynor, Mayor.
 Gaynor, William J.
 Gazam, Nellie M.
 Geiken, Frank P.
 Genever, Lottie.
 Genoa, City of.
 Gerber, Estelle.
 Gertrude, M. K.
 Gibb, David.
 Gibbons, J. Thomas.
 Gibbs, John.
 Gibbs, John S.
 Gibbs, Rufus M.
 Gibson, Eva L.
 Gibson, J. S.
 Gibson, Willie J.
 Gifford, A. T.
 Gifford, James M.
 Gilbert, Fannie M.
 Gilbert, Fred.
 Gilbert, Jennie H.
 Gilbert, W. H.
 Gies, Emma.
 Gillman, Robert P.
 Gill, Alice M.
 Gillen, Edward.
 Gillen, Henry.
 Gillen, William J.
 Gillett, F. W.
 Gillett, James N., Jr.
 Gillett, S. P.
 Gilliken, Effie M.
 Gillikin, U. M.
 Gills, A.
 Gillmor, F. H.
- Gillman, Edward R.
 Gilmore, Q. A.
 Gilroy, Thos. F.
 Givan, H. C.
 Given, Adam.
 Gladys, E. O.
 Gladwish, W. E.
 Glass, Pete.
 Glen, John.
 Glenn, Fulton.
 Glennan, E.
 Gloucester, City of.
 Glynn, Gov. Martin H.
 Gnewuch, Charle J.
 Godfrey, Annie.
 Godman, F. L.
 Goldish, L.
 Goldstrom, E.
 Goodspeed, W. M.
 Gordon, F. W.
 Gordon, Mary E.
 Gordon, R. J.
 Gore, J. J.
 Gorman, A. P.
 Gorman, Avery.
 Goss, Blanche Viola.
 Goss, Mabel E.
 Goucher, S. M.
 Gould, Jay.
 Gouider, Harvey D.
 Gove, Wesley A.
 Gowen, Albert Y.
 Grace, Ben.
 Grace, E. C.
 Grace, Jennie.
 Grace, Lady.
 Grady, Henry W.
 Graham, Lillie M.
 Graham, May.
 Graham, W. R.
 Graham, W. W.
 Grammer, O. J.
 Grand Rapids, City of.
 Grannis, Carrie.
 Grant, G. N.
 Grant, General.
 Grant, Nettie.
 Grant, U. S.
 Grasselli, Eugene.
 Gratlan, W. B.
 Gratiwick, William H.
 Gray, Alma.
 Gray, Alys.
 Gray, Esther.
 Gray, Lady, II.
 Gray, Mary A.
 Gray, Nellie.
 Gray, Wash.
 Graysboro, City of.
 Greacen, S. B.
 Grebb, Nellie L.
 Green, Andrew H.
 Green, C. H.
 Green, G. R.
 Green, Gilbert R.
 Green, Nettie.
 Green, Rody.
 Greene, M. T.
 Greenlaw, Lizzie F.
 Greenough, Charles P.
 Greenwood, Harry.
 Greiner, Charles M.
 Griffin, Grace.
 Griffin, Jennie.
 Griffing, Cora L.
 Grouch, Ada.
 Groh, Mary.
 Grove, F. H.
 Grover, Cris.
 Groves, Anthony, Jr.
 Growler, Sallie.
 Grubbs, J. M.
 Grueby, Frances S.
 Guffey, J. M.
 Gulon, Geo.
 Gunby, L. W.
 Gunn, J. R., No. 2.
 Gunnell, E.
 Gust, Henry.
 Gustin, F. K.

- Guthrie, Alice M.
Gynt, Per.
- H**
Haarstick, Henry C.
Haaven, Marie G.
Haber, Henry A.
Hackett, Francis B.
Hackett, Walter.
Hackley, J. H.
Hagan, George E.
Hagan, John J.
Hagen, Peter.
Hagerman, J. J.
Haggerty, J. J.
Haggett, Marion.
Hagler, J. P.
Hague, John J.
Haines, A. T.
Haines, C. L.
Haines, Louisa.
Hal, Capt.
Hale, James L.
Hale, Nathan.
Halenbeck, O. I.
Haley, Annie T.
Haley, E. D.
Halford, R. G.
Hall, Douglas.
Hall, Ellen.
Hall, Fred.
Hall, Hattie E.
Hall, Henry B.
Hall, James H.
Hall, Mildred.
Hall, Susie.
Hall, W. G.
Halladay, Charles.
Haller, Geo. F.
Halliday, A. M.
Hamilton, Chas. H.
Hamilton, Lady.
Hamblin, Bessie.
Hamlin, H. E.
Hammel, Julia C.
Hampton, Wade.
Hancock, General.
Hand, Homer.
Hand, L. R.
Hanna, Alex Y.
Hanna, D. R.
Hanna, Howard M., jr.
Hanna, J. D. C.
Hanna, Leonard C.
Hanna, M. A.
Hanson, Albert.
Hanson, Mary.
Hanson, N. T.
Harbor, Belle.
Hardesty, George W.
Harding, Abner C.
Hardison, W. E.
Hardy, Katie M.
Hardy, Lila May.
Hare, John S.
Harford, Evelyn.
Harkins, Jessie.
Harley, Henry.
Harlin, John.
Harlock, W.
Harms, Sophie.
Harper, John.
Harper, Maggie.
Harper, M. E.
Harrington, Fannie T.
Harrington, W. E.
Harriot, R. A.
Harris, C. M.
Harris, E. W.
Harris, Joe.
Harris, Lillian M.
Harris, Rebecca J.
Harrison, Ben.
Harrison, Carter H.
Harrison, Katie.
Hart, Eugene C.
Hart, Frank W.
Hart, John A., No. 2.
Hart, Joseph.
Hart, S. C.
- Hartman, Samuel K.
Hart, J. C.
Hartwell, Fred G.
Harty, Mary E.
Harvey, C.
Harvey, F. E.
Haskell, Lillian H.
Haskell, Wm. A.
Haskins, Maguerite.
Hastie, R. M.
Hatfield, J. T.
Hathaway, A. M.
Haughwaut, Theodore.
Havey, Hugh R.
Haviland, B. T.
Hawes, Clara.
Hawgood, H. B.
Hawkins, Emma.
Hawkinsville, City of.
Hawley, George.
Hay, James.
Hayden, Fannie.
Hayden, N.
Hayes, R. B.
Hayes, Winnifred.
Haynes, F. J.
Hays, Ed Ryan.
Hayward, M. Blanche.
Hazard, Susie.
Hazzard, Williams A.
Heald, Cordella.
Healy, John J.
Hearst, William R.
Heath, A. R.
Heath, E. H.
Heath, Gardner.
Heath, Jacob M.
Hebard, Charles S.
Hebard, Daniel L.
Hebard, R. H.
Hebard, Robert H.
Heck, N. H.
Heckmann, W. L.
Hedges, Ira M.
Heffelfinger, Frank T.
Hegg, E. A.
Helden, Charles.
Helder, John.
Heinley, J. and C.
Heim, D. T.
Hemphill, R. H.
Henderer, M.
Henderson, Helen.
Hendrix, Emma.
Hengerer, William.
Henkle, E. J.
Hennen, Martha H.
Hennes, Annie R.
Henry, Frank D.
Hermann, C. T.
Hermann, G. M. A.
Herold, Ferd.
Heron, Leona.
Herrin, Wm. F.
Herron, James.
Herron, John S.
Hersey, Francis C.
Hershey, Peter D.
Hester, Dredge.
Hettler, Herman H.
Hewes, Amy.
Hewitt, Abram S.
Hibbard, George A.
Hicks, J. Frank.
Hilda, Lady.
Hilderbrandt, H. F.
Higgins, James S.
Higgins, Mamie.
Hill, Dr. Frederick.
Hill, Elinora.
Hill, G. W.
Hill, J. W.
Hill, James J.
Hill, M. H.
Hines, L. Edward.
Hinode, T. A.
Hinton, John B.
Hinton, Robert L.
Hires, J. W.
- Hirsch, Gilbert.
Hitz, W. C.
Hiltz, Hierman.
Hodgdon, George M.
Hodges, Annie.
Hodson, Clarence.
Hoffman, Maria.
Hoffman, Philip.
Hogan, James H.
Hogg, Ima.
Holden, Hendrick S.
Holland, Beulah M.
Holland, Mabel.
Holland, Robert.
Hollingsworth, Hilda.
Hollins, Harry B.
Hollister, S. W.
Holmes, Edwin F.
Holmes, Gracie.
Holton, E. D.
Holton, J. S. W.
Holyoke, Richard.
Homan, Annie.
Honshell, Wash.
Hood, Thos.
Hooper, E. A.
Hooper, John A.
Hope, Clarise.
Hope, Grace.
Hopkins, Chas. E.
Hopkins, John S.
Horner, Raymond.
Horton, Mabel E.
Hoekins, N. S.
Houghten, H.
Houghton, Douglass.
House, John.
Housman, J. I.
Houston, J. D.
Howard, Alice.
Howard, George.
Howard, John.
Howard, Mary.
Howard, Stanley.
Howe, Geo. C.
Howlett, John J.
Howlett, Maggie A.
Howlett, Thomas F. J.
Hoy, W. H.
Hoyt, James H.
Hubbard, B. H. B., jr.
Hubbard, Charles.
Hubbard, General.
Hubbard, Russell.
Hubby, Turner E.
Hudgins, E. H.
Hudler, John H.
Hudson, Asher J.
Hudson, City of.
Hudson, Fred.
Hudson, George.
Hudson, Hendrick.
Hudson, J. M.
Huff, G. W.
Hughes, Pauline.
Hughes, Albert N.
Hughes, Atkins.
Hughes, D. W.
Hughes, Eugene.
Hughes, John A.
Hull, Cody.
Hulse, Edna H.
Hume, Mary D.
Hume, William I.
Humphrey, James.
Hunsader, John.
Hunt, M. W.
Huntington, City of.
Hupper, Jennie A.
Hur, Ben.
Hurley, John G.
Hurst, John F.
Husky, Fred.
Hussey, Paul.
Hutchins, Olive F.
Hutchinson, Charles L.
Hutchinson, J. T.
Hutchinson, John M.
Hyde, Elizabeth.
- Hyde, Frances.
Hyman, Myron L.
Hytel, Charles M.
- I**
Idaho, City of.
Ingils, John L.
Inman, B. B.
Inman, Myra.
Ireland, Robert L.
Irving, Blanche F.
Irwin, Gov.
Irwin, Nellie.
Isabell, C. C.
Iselin, Adrian.
Islander, Thousand.
Isom, Will H.
Issena, Princess.
Ives, Albert M.
Ives, Frederick E.
Ives, Geo. N.
Ivins, De Witt C.
- J**
Jack, Captain.
Jackson, Andrew.
Jackson, Dan'l K.
Jackson, E. H.
Jackson, J. A.
Jackson, Virginia.
Jacksonville, City of.
Jacob, C. W.
Jacoby, Samuel C.
Jahncke, Paul F.
Jahncke, Walter F.
James, Arthur.
James, G. L.
James, J. E.
James, Robert.
James, W. T.
Jamison, William A.
Jane, Lady.
Jansen, Fredk.
Jeanette, Hazel.
Jeffery, Edward T.
Jeffery, John H., jr.
Jeffrey, L. A.
Jenkins, Charles O.
Jenkins, LeBaron H.
Jenkins, Robert.
Jenks, J. M.
Jenks, Sarah A.
Jewell, Mabel.
Jewett, Jack.
Jex, H. N.
John, James.
Johnson, August.
Johnson, A. B.
Johnson, Catherine.
Johnson & Son, F. W.
Johnson, James W.
Johnson, Jessie.
Johnson, John D.
Johnson, Nettie.
Johnson, Robert W.
Johnson, S. E.
Johnson, Sophia.
Johnson, Theodore B.
Johnson, Thomas J.
Johnson, Wm. A.
Johnson, Willie N., jr.
Johnston, Robert E.
Joline, D.
Jonahan Brothers.
Jones, B. F.
Jones, B. F., jr.
Jones, Elizabeth.
Jones, F. B.
Jones, Frank.
Jones, F. P.
Jones, Fred.
Jones, H. B.
Jones, Harry P.
Jones, Howard.
Jones, J. B.
Jones, Kate.
Jones, N. M.
Jones, Paul.
Jones, Samuel B.
Jones, Thomas P.
Jordan, S. E.
- Joubert, General.
Joy, Lizzie S.
Joyce, G. W.
Joyce, Henry L.
Jubb, Thomas F.
June, Bella.
Jung, Emily.
Justice, Howard M.
Jutte, W. C.
- K**
Kahler, Tryne.
Kane, Thomas.
Kane, Winile.
Karl, Minnie.
Karwon, Mary R.
Kavanaugh, Katie.
Kavanaugh, William K.
Kay, James.
Kea, Mauna.
Keefe, J. S.
Keeler, Elmer A.
Keely, John, jr.
Keene, W. B.
Keeney, T. Y.
Keller, Gerard H.
Keller, Herbert E.
Keller, Irving G.
Kelley, Austin L.
Kelley, Philip F.
Kelley, W. A.
Kellogg, Joseph.
Kelly, Charles M.
Kelly, Wm. J.
Kelsor, William.
Kendall, Harvey J.
Kennedy, Catharine L.
Kennedy, Chester A.
Kennedy, Dr. David.
Kennedy, Emma J.
Kennedy, H. B.
Kennedy, Hugh.
Kenney, A. E.
Kern, Daniel.
Kerr, D. G.
Kerr, Robert.
Key, D. M.
Keys, Hanson H.
Key West, City of.
Kibble, George W.
Kilburn, F. A.
Kilgore, Maude.
Kilham, Charles.
Killick, R. J.
Kilball, Lee, jr.
Klimpland, C. N.
Kinch, Wm. H.
King, Edna B.
King, Fred.
King, George.
King, James E.
King, Jerome B.
King, Lena.
King, Luey.
King, Olive.
King, Pearl.
King, Samuel G.
King, Tom.
King, Willis L.
Kingman, Major.
Kingsland, Charlotte J.
Kingston, George.
Kirby, Frank E.
Kirby, Mary Ann.
Kirby, S. R.
Kirk, Wm. B.
Kirkman, Geo. K.
Kirwan, James G.
Klein, John F.
Kling, August, sr.
Knapp, Joseph C.
Knapp, M. A.
Knapp, Mollie.
Knight, E. C.
Knight, Erastus C.
Knight, Kitty.
Knight, Sir.
Knipe, James N.
Koehn, Frederick.
Koeln, Annie K.

Koerber, Henry, Jr.
Koon, Valentine.
Kopp, Jacob T.
Kortner, Henry L.
Kotcher, Chas. W.
Kremer, Charlie.
Kroll, Peter.
Kuper, Chas. P.
Kuppersmith, W. M.
Kyle, William.

Lain, John, Jr.
Lake, F. H.
Lake, Lady.
Lake, T. W.
Lamb, Clarence M.
Lambdin, Mazie W.
Lambert, John.
Lamson, J. S.
Lamson, Kate C.
Lancraft, Amanda F.
Lancraft, Wm. T.
Lane, D. T.
Lane, Frank T.
Lane, Helen D.
Lang, N. R.
Langdon, James R.
Langell, Simon.
Lark, Stephen.
Larsen, Anne J.
Lathrop, J. W.
Latrobe, F. C.
Latta, W. J.
Lattimer, Geo. E.
Laughlin, Henry A.
Laughlin, James A.
Laurents, W.
Laurie, Annie.
Lauvrette, G. F.
Lawrence, Charlie.
Lawrence, Cornelius W.
Lawrence, Fred M.
Lawrence, John L.
Lawry, Hattie E.
Lawson, Albert G.
Lawson, Dola.
Lay, Amos.
Leah, Hazel.
Leatham, John.
Leavitt, Mabelle E.
Le, Catherine P.
Le Duc, Ernest.
Ledyard, Col.
Lee, Alice.
Lee, Anna.
Lee, Annie.
Lee, Bob, Jr.
Lee, Carrie.
Lee, Delsa.
Lee, Ella.
Lee, Fred A.
Lee, General.
Lee, Georgia.
Lee, Gilbert.
Lee, Harry.
Lee, Henry.
Lee, James.
Lee, James C.
Lee, Mary.
Lee, Mollie.
Lee, Nancy.
Lee, Percy.
Lee, Rees.
Lee, Roxie.
Lee, Ruby.
Lee, Stackler.
Lee, Thelma.
Lee, Wm. H.
Leggett, Francis H.
Lehmann, W. F.
Leigh, C. B.
Leland, Arthur.
Lemon, Molly.
Lennan, Frank.
Lennen, Hannah A.
Leon, Jorge Blvd.
Leonard, Gracie.
Leonard, George B.
Leonard, John.

Leopold, N. F.
Lepport, Joe.
Le Roux, Paul.
Leslie, Lizzie E.
Lester, Addie.
Levy, E. L.
Lew, Captain.
Law II, Capt.
Lewes, City of.
Lewis, Ethel.
Lewis, J. B.
Lewis, J. W.
Lewis, Jessie.
Lewis, John F.
Lewis, Mamie.
Lewis, Mary H.
Lewis, Mary S.
L'Hommedieu, S.
Light, J. P.
Lighthouse, Edna D.
Lincoln, A.
Lincoln, Gen'l.
Lindauer, G. C.
Lindsay, A. G.
Lindsay, Buck.
Lindsay, Daniel.
Link, A. and M.
Linn, William R.
Lippincott, Harriet H.
Lisman, F. J.
Little, C. H.
Livingston, Herman.
Livingstone, William.
Lloyd, Christian.
Lloyd, Hattie.
Lloyd, Henry.
Lloyd, O. S.
Loa, Mauna.
Lockwood, H. S.
Lockwood, James Y.
Loft, Geo. W.
Loesch, Eugen.
Logan, James.
Logan, James J.
Logan, Jennie G.
Logan, Martha.
Logan, Wm.
Lohman, J. Fred.
London, City of.
Long, Anna.
Long, S. F.
Long, George M.
Long Beach, City of.
Loomis, George.
Loomis, Luther.
Loop, F. S.
Lord, Russell.
Lore, Theo. R.
Lorman, C. A.
Lou, Lady.
Louise, Alice.
Louise, Bessie.
Louisville, City of.
Lounds, Ida Bell.
Lourey, Henry.
Lovett, Joshua.
Low, A. A.
Low, Seth.
Lowe, Helen.
Lowell, City of.
Lowery, H. C.
Lowndes, Addie L.
Lowndes, J. Howard.
Lowry, John L.
Lucas, Captain A. F.
Lucas, Erna M.
Lucas, Mary C.
Luce, B. D.
Luckenbach, D. N.
Luckenbach, Edgar F.
Luckenbach, Edward.
Luckenbach, Harry.
Luckenbach, J. L.
Luckenbach, Jacob.
Luckenbach, Lewis.
Luckenbach, M. E.
Luckenbach, S. V.
Luckenbach, Walter A.
Ludington, Luzerne.

Ludlow, Henry.
Luebke, A. W.
Lundy, John.
Lundy, Frederick.
Lundy, R. C.
Lunts, John.
Lute, Ruth B.
Lutz, Maggie.
Lutz, T. C.
Luyster, P. B.
Lydon, Harry C.
Lynch, Thomas.
Lynde, Charles W.
Lynds, Harry.
Lynn, City of.
Lyon, Geo. L.
Lyons, G. W.
Lyons, J. Harry.

Mc B. M., Governor.
Mc, Bea.
Mc, Harry.
Mc, Hattie.
Mc, Katie.
Mc, Mary.
Mc, Ralph.
McAllister, Chas.
McAllister, Daniel.
McAllister, J. P.
McAllister, John E.
McAllister, Robert.
McAllister, William.
McAfee, W. N.
McAtee, John.
McAvoy, Frank and Helen.
McAvoy, William.
McCaldin, Wm. J.
McCallum, Gen'l.
McCann, Margret.
McCarthy, Wm. J.
McCauley, Wm. F.
McCauley, E. V.
McChesney, W. S., jr.
McClellan, Gen'l.
McClellan, George B.
McClellan, Wm.
McColl, Helen.
McCord, Henry D.
McCormack, E. J.
McCracken, John.
McCulloch, W. B.
McCullough, John G.
McCune, Ada.
McCune, Sarah.
McCutcheon, Sam.
McDonagh, M. P.
McDonald, J. R.
McDonald, Lewis.
McDonald, Margaret.
McDonald, Rita.
McDonald, Wallace A.
McDonough, James.
McDougall, Alexander.
McElroy, Daniel.
McElroy, Etta.
McElroy, Thomas.
McFadden, J. D.
McGonagle, William A.
McGowan, Jack.
McGowan, Wm. S.
McGregor, City of.
McGregor, Mary A.
McGuire, Elizabeth T.
McGuire, James J.
McGuire, James P.
McGuire, May.
McGuire, Patrick.
McIntosh, A. J.
McIntosh, H. P.
McIntosh, S. P.
McIntyre, Clara A.
McKeever, Edward J., jr.
McKeever, S. W.
McKeever, Steven W., jr.
McKenzie, Marguerite S.
McKerney, John M.
McKenna, Jas. F.
McKinley, Wm.
McKinley, William.

McKinney, Price.
McKown, Veda M.
McLain, Lottie B.
McLain, Martha E.
McLean, Andrew A.
McLoon, Louise.
McLoon, Marion.
McLoon, Silas.
McMorrow, J. F.
McNaughton, P. B.
McNeal, G. H.
McNeal, Kenneth L.
McNeill, C. A.
McNeill, L.
McNichol, E.
McVee, Charles.
McVittie, A.
McWilliams, Belle.
McWilliams, Charles.
McWilliams, Charles Henry.
McWilliams, Clara.
McWilliams, James.
McWilliams, John J.
McWilliams, Owen J.
Mable, Gertrude.
Maclester, Charles.
Mace, A. V.
Mace, E. S.
Machen, L. W.
Mack, John.
Mack, William Henry.
Mack, William S.
Macoin, John, sr.
Mackinac, City of.
Macomber, B. F.
Macon, City of.
MacTier, A. D.
Madelaine, M.
Madeline, Esther.
Madill, George A.
Mae, Annie.
Magnus, Jos. A.
Magune, C. L.
Mahar, John.
Mahon, M. S.
Mahony, Rosalie.
Male, Annie.
Major, Guy G.
Malden, City of.
Malone, E. B.
Malony, Mary.
Mance, A. and W.
Manette, City of.
Mangold, A. L.
Mann, Charles.
Mann, John C.
Mann, Mary.
Manning, John P.
Mansfield, Emily.
Mansfield, F., and Sons.
Mansfield, Helen Josephine.
Mapos, Lady.
Marchal, C. L.
Marie, Annie.
Marion, Alice.
Markham, Geo. C.
Markham, Gov.
Markie, W. R.
Marks, H. D.
Marks, M. M.
Marnet, Florence.
Marnet, Lucie.
Marnet, Otto.
Marnet, Sallie.
Marquand, Henry.
Marquette, City of.
Marquette, Pere.
Marran, Martin J.
Marrero, L. H.
Marsh, W. E.
Marshall, Albert M.
Marshall, G. B.
Marshall, G. B., No. 2.
Marshall, Ira.
Marshall, J. H.
Marshall, Maggie.
Marshall, Mary A.
Marston, Clara A.

Marston, J. H.
Martel, Mse.
Martin, Billy.
Martin, C. G.
Martin, Emma R.
Martin, Eva M.
Martin, T. W.
Martin, G. P.
Martin, James H.
Martin, Jas. T.
Martin, John.
Martin, M.
Martin, Paul.
Martin, Ruth M.
Martingale, Thomas.
Marts, E. W.
Marvel, William.
Marvin, E. M.
Mason, M. A.
Mason, W. G.
Mason, W. S.
Mason, Rollin E.
Mather, Samuel.
Mather, William G.
Mathes, Hamilton A.
Matheson, Geo., No. 2.
Mathews, S. B.
Matsen, Jessie.
Matick, Walter.
Matthson, C. A.
Maul, Florence.
Maurer, Henry.
Maxene, Andree.
Maxwell, E. G.
Maxwell, J. W.
May, Ada.
May, Addie.
May, Alice.
May, Allie.
May, Alma.
May, Annie.
May, Bertha.
May, Bessie.
May, Cecel.
May, Celeste.
May, Charles.
May, Clara.
May, Daisy.
May, Edna.
May, Eleanor.
May, Ella.
May, Elsie.
May, Elva.
Manette, City of.
Mangold, A. L.
Mann, Charles.
Mann, John C.
Mann, Mary.
Manning, John P.
Mansfield, Emily.
Mansfield, F., and Sons.
Mansfield, Helen Josephine.
Mapos, Lady.
Marchal, C. L.
Marie, Annie.
Marion, Alice.
Markham, Geo. C.
Markham, Gov.
Markie, W. R.
Marks, H. D.
Marks, M. M.
Marnet, Florence.
Marnet, Lucie.
Marnet, Otto.
Marnet, Sallie.
Marquand, Henry.
Marquette, City of.
Marquette, Pere.
Marran, Martin J.
Marrero, L. H.
Marsh, W. E.
Marshall, Albert M.
Marshall, G. B.
Marshall, G. B., No. 2.
Marshall, Ira.
Marshall, J. H.
Marshall, Maggie.
Marshall, Mary A.
Marston, Clara A.

- Meacham, Daniel B.
 Mead, Edwin H.
 Mead, Walter F.
 Meade, Spencer.
 Meadill, Joseph.
 Meak, J. H.
 Meekins, D. R.
 Meister, C. A.
 Meldrum, H. A.
 Melton, G. T.
 Memphis, City of.
 Menge, J. A.
 Mercereau, W. L.
 Merchant, F. D.
 Merchant, Lottie G.
 Mercur, Fred.
 Merits, Geneva.
 Merriam, Charles.
 Merrill, A. F.
 Merritt, I. J.
 Mesereau, Emeline.
 Mesereau, I. P.
 Merwin, William M.
 Messok, W. L.
 Metzgar, Peter.
 Meyer, John E.
 Meyer, W. H.
 Mildred, Ida.
 Mildred, Sadie F.
 Miller, R.
 Miles, Paddy.
 Milford, City of.
 Milford, E. M.
 Milford, Thomas C.
 Miller, Aloc B.
 Miller, Dan W.
 Miller, Ellen M.
 Miller, John.
 Miller, Leonard B.
 Miller, P. P.
 Miller, Phil J.
 Millett, Gladys.
 Mills, Aromia.
 Mills, Austin L.
 Mills, D. O.
 Mills, David W.
 Mills, Edward.
 Mills, John L.
 Mills, Leland.
 Mills, Robert.
 Mills, Zophar.
 Milo, Mary D.
 Minch, Anna C.
 Minch, B. H.
 Minch, Phillip.
 Miner, J. L.
 Miner, Stanley H.
 Minor, J. D.
 Minot, Eddie A.
 Mingsinger, C.
 Mischler, C. F.
 Mister, Mary T.
 Mitchell, Alfred.
 Mitchell, Clarence B.
 Mitchell, Daisy.
 Mitchell, Minnie.
 Mitchell, Moe.
 Mitchell, Samuel.
 Mobile, City of.
 Moger, Louisa.
 Moger, Minnie L.
 Mohler, W. H.
 Molen, H. E.
 Moll, Clifford F.
 Moller, Maud.
 Mondak, City of.
 Montgomery, City of.
 Moody, William H.
 Moore, Amanda.
 Moore, Annie.
 Moore, C. H.
 Moore, C. W.
 Moore, E. E.
 Moore, Gladie.
 Moore, H. B., Jr.
 Moore, Hazel D.
 Moore, Howard C.
 Moore, J. P.
 Moore, J. T.
- Moore, John W.
 Moore, S. E.
 Moore, W. R.
 Moore, W. O.
 Moran, Catherine.
 Moran, Eugene F.
 Moran, Helen B.
 Moran, Julia T.
 Moran, R. J.
 Morehead, Garrett.
 Morehead, Mary G.
 Moren, James.
 Moren, M. S.
 Morford, T. T.
 Morgan, Grace.
 Morgan, H. S.
 Morgan, James.
 Morgan, James L.
 Morgan, J. P., jr.
 Morgan, J. Pierpont.
 Morgan, J. W.
 Morgan, J. Willard.
 Morgan, W. D.
 Morley, W. B.
 Morrell, Daniel J.
 Morrill, Calisto D.
 Morris, Jas. A.
 Morris, Melvin.
 Morrison, John C.
 Morrow, Joe S.
 Morse, C. W.
 Morse, Eda J.
 Morse, Geo. F.
 Morse, J. T.
 Morse, James W.
 Morse, Jay C.
 Morse, Maud B.
 Morse, Samuel F. B.
 Morse, Willie E.
 Mortimer, Harry.
 Moser, Dr. Geo. J.
 Mott, Gen'l G.
 Mott, Geo. H.
 Mott, Richard.
 Mould, H. D.
 Mt. Clemens, City of.
 Muff, W. H.
 Muggah, J. P.
 Muir, Flossy M.
 Muir, Susie.
 Muir, William T.
 Mulford, Sarah M.
 Mullen, Martin.
 Mulry, Thomas M.
 Munro, Josiah G.
 Munroe, Frank.
 Munroe, J. A.
 Murchison, D.
 Murley, Helen E.
 Murphy, Simon J.
 Murphy, William H.
 Murray, Alfred J.
 Murray, Ed. F.
 Murray, Edward G.
 Murray, Geo. R.
 Murray, Juliette W.
 Murray, Oscar G.
 Murray, William B.
 Murrow, J. S.
 Muscoogee, City of.
 Myer, Ed.
 Myrtle, Josie.
 Myrtle, H. E.
- Naples, City of.
 Narup, Louise.
 Nash, R.
 Nauvoo, City of.
 Navagh, John.
 Neal, L. G.
 Neal, Anna W.
 Neale, David.
 Nealer, W. H.
 Neff, Charles S.
 Neff, Lucy.
 Neff, Sidney O.
 Negus, Hattie L.
 Neilson, James B.
 Nell, Elsie.
- Nelles, George T.
 Nelson, Ethel P.
 Nelson, George.
 Nelson, Mabel.
 Nensen, N. J.
 Nettleton, A. E.
 Navlus, P. I.
 New Baltimore, City of.
 Newburg, City of.
 Newcomb, Rebecca M.
 Newcomer, Waldo.
 Newey, Lillian M.
 Newhouse, Oscar.
 Newkirk, H. H.
 Newport, City of.
 Newton, General.
 Nickerson, Angella B.
 Nicholls, F. F.
 Nichols, Harry.
 Nichols, H. S.
 Nichols, John.
 Nisbet, D. A.
 Nixon, Annie M.
 Nixon, G. W.
 Nixon, S. F.
 Noble, Ella.
 Nooney, Robert B.
 Norfolk, City of.
 Norman, M. E.
 Norton, David Z.
 Norton, Harriet.
 Nottingham, William.
 Nunan, Elizabeth W.
 Nunan, Richard J.
 Nutz, W. D.
 Nye, Harold B.
- Oades, John.
 O'Brien, Henry.
 O'Brien, J. Ed.
 O'Brien, Joseph J.
 O'Brien, Thomas F.
 O'Byrne, Timothy J.
 Ockers, Adella.
 Ockers, Jennie.
 Ockers, Jacob.
 Ockers, Lue.
 Ocola, City of.
 O'Day, Ellen A.
 Odell, Benjamin B.
 Odell, Bernice A.
 Odell, B. D., Jr.
 O'Donohue, Joseph J.
 Oglebay, E. W.
 Ohl, Edwin N.
 Olaf, Prince.
 Olcott, W. J.
 Olcott, William J.
 Oles, J. G.
 Oliver, Henry W.
 Oliver, Raymond.
 Olsen, Irving D.
 Olson, Emma S.
 Olson, Mary.
 Olympia, City of.
 Onen, Anna F.
 O'Neil, Sarah.
 O'Neil, W. W.
 Orbeta, Sarah.
 Organ, Chas. H.
 O'Riorden, Eleanor.
 O'Riorden, Joseph.
 O'Riorden, Mary.
 O'Riorden, P.
 Orr, Arthur.
 Orr, George N.
 Oster, Elmer E.
 Oster, Emma S.
 Oster, Mary A.
 Oster, Willard K.
 Osborn, Chase S.
 Osborn, Frank C.
 Osborn, W. C.
 Osborne, F. M.
 O'Shanter, Tam.
 Ostrom, L. V.
 Otis, G. B.
 Otis, John.
 Overton, Emma E.
- Owen, John.
 Owens, F. M.
 Owens, John.
- Packard, J. S.
 Packer, E. A.
 Paden, Kate, No. 2.
 Paden, Nina.
 Page, A. L.
 Page, Polly.
 Page, Polly II.
 Pahlow, Louis.
 Paine, William A.
 Palmer, Clara A.
 Palmer, J. A., jr.
 Palmer, Katie L.
 Palmer, Robert.
 Palmer, William P.
 Panama, City of.
 Pankratz, George.
 Pape, Dick C.
 Para, City of.
 Parent, S. N.
 Paris, City of.
 Parker, Charles W., jr.
 Parker, Virginia.
 Parkhurst, A. P.
 Parkhurst, Wm. L.
 Parkin, Edmond.
 Parks, Annie P.
 Parks, E. J.
 Parks, Gracie.
 Parks, O. E.
 Parks, Sadie M.
 Parks, Sheldon.
 Parmelee, C. D.
 Parmelee, J. W.
 Parsons, Dorothy A.
 Parsons, Isabel.
 Patch, Dan.
 Patrol, P. D.
 Patten, Mary.
 Patten, Thomas.
 Patterson, Geo. T.
 Patterson, J. D.
 Patton, Ida.
 Patton, Joy.
 Patton, L. E.
 Paul, R.
 Paulsen, Jacob.
 Payne, Helen.
 Payne, O. W.
 Payson, A. H.
 Peacock, J. L.
 Pearce, Chas. B.
 Pearl, Etie A.
 Pearson, James P.
 Pearson, Nellie.
 Pearson, T. N.
 Pease, Geo. C.
 Peavey, Frank H.
 Peavy, George W.
 Peck, E. M.
 Peck, Eleanor F.
 Peck, Gessner.
 Peck, Henry A.
 Peck, Richard.
 Peckham, W. N.
 Peene, Joseph, sr.
 Pekin, City of.
 Penn, Wm.
 Pennington, B. C.
 Pennypacker, Governor.
 Penny, Ethel P.
 Penrose, Boles.
 Penton, D. H.
 Peoria, City of.
 Perin, Clifford.
 Perkins, Chas. H.
 Perkins, George W.
 Perry, Commodore.
 Perry, D. P.
 Perry, Frank.
 Perry, Louise.
 Perry, Mertis H.
 Perry, Oliver H.
 Perry, William G.
 Pert, Eddie.
 Perew, John.
- Peters, J. D.
 Pettis, Frank C.
 Pettis, Janice D.
 Pettis, Portis C.
 Pettis, Robert.
 Petty, Robert E.
 Pettygorve, Lizzie.
 Pfeil, P. M.
 Pharr, J. N.
 Phelps, Frank D.
 Philadelphia, City of.
 Philbin, D. N.
 Phillips, William H.
 Phillips, Anita.
 Phillips, Augustus J.
 Phillips, B. C.
 Phillips, David K.
 Phillips, Etta V.
 Phillips, Esther.
 Phillips, Frank M.
 Phillips, Gracie.
 Phillips, J. W.
 Phillips, S. J.
 Phillips, Scotty.
 Phlips, Henry.
 Platt, Katie.
 Pickands, H. S.
 Pickert, Stella.
 Pickles, Thomas.
 Pierce, A. C.
 Pierce, E. M.
 Pierson, General.
 Pike, Chas. H.
 Pilsbury, Edwin L.
 Pinkett, Joe.
 PINKHAM, S. H.
 Pitman, Roxie.
 Pitt, William.
 Plankton, John.
 Plant, H. B.
 Platte, City of.
 Platte, City of.
 Pocahontas, Belle of.
 Poe, General Orlando M.
 Polard, General R.
 Pollock, Walter B.
 Pollock, W. G.
 Poor, L. D.
 Pope, E. C.
 Porter, Anna.
 Porter, Jessie.
 Porter, W. S.
 Port Orchard, City of.
 Portsmouth, City of.
 Potter, Bulah.
 Potter, Carrie.
 Potter, Charles A.
 Potter, George L.
 Potter, George R.
 Potter, J. H.
 Potter, T. J.
 Poulson, Johan.
 Poulson, Marion J.
 Powell, John T.
 Powell, L. G.
 Powell, Mary.
 Powell, Nettie C.
 Powell, R. W.
 Power, George H.
 Power, Lena.
 Power, T. C.
 Pratt, Enoch.
 Pratt, George W.
 Prentice, James H.
 Prentiss, A. G.
 Prentiss, S. S.
 Preston, Henry, sr.
 Price, Cora.
 Price, Eugene F.
 Price, H. C.
 Price, Lewis M.
 Price, Lida F.
 Proctor, Wm. L.
 Prout, Ida M.
 Pryor, Ethel J.
 Puebla, City of.
 Pulaski, Count.
 Pultizer, Joseph.
 Pulver, Lewis.

- Purdy, F. J.
 Purdy, Libbie.
 Purton, Euphemia.
 Putnam, Daisy.
 Putnam, General.
 Putnam, George P.
 Pyles, Sam.
- Quackenhush, G. V. S.**
 Quay, M. S.
 Quigley, Thos. A.
 Quill, John.
 Quill, Nettie.
- Raber, Violet H.**
 Race, Eva A.
 Rackelt, Minnie T.
 Ralph, P. J.
 Ramsay, Carrie A.
 Ransdell, Homer.
 Randall, Fred B.
 Randerson, John P.
 Randolph, Geo. F.
 Ranney, Rufus P.
 Rapp, Charlie.
 Raser, Geo. B.
 Rasmussen, A.
 Rasmussen, Dora.
 Rathbone, Joseph.
 Rausenbaum, Florence.
 Raven, A. A.
 Rawson, H. B.
 Rawson, Nellie E.
 Ray, Beulah.
 Ray, Ivah.
 Raymond, C. P.
 Raymond, Paul.
 Rea, Lucy M.
 Reading, City of.
 Ream, Norman B.
 Rockinger, P.
 Recor, Edward P.
 Reed, Chas.
 Reed, E. Warren.
 Reed, Emma K.
 Reed, Fanny.
 Reed, J. A.
 Reed, James H.
 Reed, Laura.
 Reed, T. C.
 Reed, W. H.
 Reed, William F.
 Reeder, Howard.
 Reeder, J. T.
 Rees, W. D.
 Reessing, Herman.
 Reeves, Louise.
 Reeves, Rebecca.
 Reid, W.
 Reidenbach, R. P.
 Reichert, Rose.
 Reinhart, Wm.
 Reis, William E.
 Reiss, John P.
 Reiss, Peter.
 Reitz, Chas.
 Rend, William P.
 Revere, Paul.
 Rex, Borealis.
 Reyburn, John E.
 Reynolds, C. J.
 Reynolds, Gard P.
 Reynolds, J. A.
 Reynolds, R. C.
 Rhea, Richard.
 Rhea, Robert.
 Rhodes, Eliza.
 Rhodes, Joshua W.
 Rhodes, Richard.
 Rhodes, Virginia.
 Rhodes, Wm. Castle.
 Rhue, Shaun.
 Rice, Hazel.
 Rice, Senator.
 Rich, Clara E.
 Richards, Ed.
 Richards, Fred E.
 Richards, Leonard.
 Richardson, Addie.
- Richardson, Granville A.
 Richardson, J. B.
 Richardson, James E.
 Richardson, Walter N.
 Richart, J. C.
 Richter, H. J.
 Riddle, J. Q.
 Ridley, C. W.
 Riehl, J. H.
 Riehl, Mary P.
 Rigghi, Adlo S.
 Rigg'n, W. T.
 Riggs, Allie.
 Riggs, Marlen.
 Riley, Ben.
 Riley, Edna.
 Riley, Frank M.
 Ripley, E. P.
 Risher, J. C.
 Risley, C. L.
 Ritchie, J. C.
 Roach, W. J.
 Robins, Albert K.
 Robins, John B.
 Robbins, Ella E.
 Robbins, Emily.
 Robbins, Francis L.
 Robblus, Frederick U.
 Robblus, Wm. H.
 Roberts, Cora L.
 Roberts, Ed.
 Roberts, George.
 Roberts, J. B.
 Roberts, John.
 Roberts, O. P.
 Roberts, Percival, Jr.
 Roberts, Wentz I.
 Roberts, W. J.
 Robertson, D. E.
 Robertson, Duncan.
 Robertson, F. Y.
 Robertson, G. W.
 Robinson, Nora B.
 Robinson, J. T.
 Robinson, Louisa B.
 Robinson, Lucius W.
 Robinson, Robert.
 Roche, David T.
 Rock, Capt. Chas.
 Rockefeller, Frank.
 Rockland, City of.
 Roe, George B.
 Roe, James.
 Rogers, F. W.
 Rogers, George F.
 Rogers, Henry H.
 Rogers, Henry S.
 Rogers, Herman L.
 Rogers, William A.
 Rohlfra, Ella.
 Rollar, William.
 Rollison, John A.
 Rome, City of.
 Romer, William F.
 Ronan, Ellen M.
 Ronan, P. C.
 Rooks, Sarah M.
 Roosa, Frank W.
 Roosevelt, Teddy.
 Roosevelt, Theodore.
 Roper, Alice.
 Roper, W. T.
 Roscoe, L.
 Rose, A. C.
 Rose, Chas. E.
 Rose, Fanny M.
 Rose, Gladys D.
 Rose, J. G.
 Ross, Betsy.
 Ross, Charlie.
 Ross, Emma Kate.
 Ross, Hugh.
 Ross, Irving F.
 Ross, Joe.
 Ross, John.
 Ross, Joseph W.
 Ross, Lucille.
 Ross, Myrtle M.
 Ross, Ralph.
 Ross, Sadie.
- Ross, Walter.
 Rotolo, S.
 Rowland, F. C. and A. E.
 Rowland, Nena A.
 Rowland, William.
 Roy, Chauncey.
 Roy, James.
 Roy, R. T.
 Royal, Walter.
 Rowe, Gordon.
 Rowe, H. C., & Co.
 Rowe, Henry C.
 Rowe, N. A.
 Rowe, Ruel.
 Rowe, William H.
 Ruark, A. W.
 Ruark, Cora T.
 Ruark, Lucy R.
 Ruby, G. W.
 Rudolph, M. J.
 Rugee, John.
 Rugee, John.
 Rugee, Louise.
 Runnels, D. N.
 Ruannels, H. E.
 Runyon, Charles.
 Runyon, Mildred.*
 Ruprecht, William.
 Russell, Ben.
 Russell, Chas. W.
 Russell, E. L.
 Russell, Governor.
 Russell, H. A.
 Russell, Lillian.
 Russell, May.
 Russell, Nelle.
 Rust, David W.
 Ruth, Mary F.
 Ryan, Charles C.
 Ryerson, Carrie A.
- Sabin, L. C.
 Sack, Emma L.
 Sackman, Henry.
 Safford, Julia.
 St. Ignace, City of.
 St. Louis, City of.
 St. Mary, City of.
 Salem, City of.
 Sattilo, City of.
 Salva, Maggie.
 Sam, Captain.
 Sammis, Madalene.
 Samos, Fannie.
 Sampson, Admiral.
 Sanders, W. B.
 Sanford, Charles B.
 Sanford, Geo. D., Jr.
 Sanford, J. W.
 Sanford, Margaret J.
 Santos, Mary C.
 Sarasota, City of.
 Sargent, Mattie.
 Saunders, E. N.
 Saunders, J. A.
 Savannah, City of.
 Saville, Sargent L.
 Sawyer, Eddy.
 Sawyer, Nora D.
 Sawyer, Philetus.
 Sawyer, S. & F.
 Sawyer, W. H.
 Scannell, David.
 Searcy, B. F.
 Schaefer, Phillip G.
 Schall, Edgar M.
 Schaubel, Harry, jr.
 Schaubel, William, sr.
 Scheckel, Phil.
 Schenck, S. C.
 Sohermerhorn, L. Y.
 Schiller, William B.
 Schlesinger, Ferdinand.
 Schley, Admiral.
 Schmidt, S., & Co.
 Schmitt, Annie.
 Schmoltd, R. G.
 Sohnelder, Minnie.
 Schoellkopf, J. F.
 Schoonmaker, Col. James M.
- Schoonmaker, John D.
 Schuh, J. P.
 Schultz, Charles A.
 Schuyler, David H.
 Schwing, Carrie B.
 Scofield, Fannie.
 Scoopas, Margaret.
 Scott, A. M.
 Scott, H. C.
 Scott, Helen.
 Scott, Henry T.
 Scott, James H.
 Scott, Joe.
 Scott, Lula.
 Scott, Mary.
 Scott, Robert A.
 Scott, T. A., jr.
 Scott, William.
 Scott, William L.
 Scraimell, Fred E.
 Scranton, Walter.
 Scully, John.
 Scully, Mary F.
 Scully, Thomas J.
 Scyninger, John A.
 Sealy, John.
 Sears, Emily.
 Seattle, City of.
 Seely, John A.
 Seep, Joseph.
 Senff, Charles H.
 Selecman, J. T.
 Sellme, May.
 Sellwood, Joseph.
 Sennett, Mary E.
 Serrell, A. T.
 Seward, Ida V.
 Seymour, Geo. D.
 Seymour, R. A., jr.
 Seymour, Robert G.
 Shane, Carrie L.
 Sharkey, John.
 Sharp, Mary A.
 Sharpe, Wm. H.
 Sharples, John.
 Shaughnessey, Sir Thomas.
 Shaw, Annie M.
 Shaw, D. C.
 Shaw, Howard L.
 Shaw, L. B.
 Shaw, Quincy A.
 Sheadle, J. H.
 Sheldon, Cora A.
 Shelton, City of.
 Shepard, C. U.
 Shepherd, W. J.
 Sheppard, Mattie B.
 Sheppard, Mayme.
 Sheppard, R. D.
 Sheridan, Gen'l.
 Sheridan, Phill.
 Sherman, G. R.
 Sherman, J. T.
 Sherman, W. A.
 Sherwin, John.
 Shima, Geo.
 Shipman, Allie E.
 Shores, Clara E.
 Shores, E. A., jr.
 Shores, Martha.
 Short, E. M.
 Shoyer, S. E.
 Shreveport, City of.
 Shrligley, James H.
 Shull, Ada C.
 Shultz, Geo. S.
 Shultz, L. A.
 Shumate, Bertha.
 Silber, Julius F.
 Sicken, M.
 Siemens, Sir William.
 Schiller, General Franz.
 Silsbe, Wallie A.
 Simmons, Florence E.
 Simmons, Gladys B.
 Simons, George W.
 Simple, Sam.
 Simpson, A. M.
 Simpson, E. E.
 Simpson, Plerce.
- Simpson, S. G.
 Simpson, W. H.
 Sinclair, James R.
 Sisson, J. H.
 Skidmore, Abram P.
 Slider, E. T.
 Sloat, Joe. T.
 Small, Emmett.
 Small, John H.
 Smeed, Edward H.
 Smiley, Proctor K.
 Smith, A. D.
 Smith, A. M.
 Smith, A. W.
 Smith, Adeline.
 Smith, Albert.
 Smith, Alonzo E.
 Smith, Annie L.
 Smith, B. Lyman.
 Smith, Benjamin A.
 Smith, C. B.
 Smith, Charile O.
 Smith, Daisy E.
 Smith, Edward.
 Smith, Elizabeth Monroe.
 Smith, Eugena Dana.
 Smith, Eva.
 Smith, E. E.
 Smith, E. N.
 Smith, Frances.
 Smith, Francis.
 Smith, George.
 Smith, George W.
 Smith, Graele.
 Smith II, Gracie.
 Smith, H. M. C.
 Smith, Hurlbut W.
 Smith, James, jr.
 Smith, Janie E.
 Smith, Jeremiah.
 Smith, John F.
 Smith, John P.
 Smith, John W.
 Smith, L. C.
 Smith, L. P.
 Smith, Luoy E.
 Smith, Lyman C.
 Smith, Mary R.
 Smith, Monroe C.
 Smith, Nann.
 Smith, Nettie B.
 Smith, Peter.
 Smith, S. W.
 Smith, Sarah.
 Smith, Sommers N.
 Smith, Sydney T.
 Smith, Theodore.
 Smith, Walter R.
 Smith, Wilbert L.
 Smith, William V. R.
 Smithers, C. O.
 Smoot, French.
 Smoot, W. T.
 Snellenburg, J. J.
 Snook, T. W.
 Snow, Lizzie M.
 Snyder, William P., jr.
 Soffeld, C. S.
 Somers, Alvin C.
 Somers, Frank.
 Sommers, Richard W.
 Sooy, Dan.
 Soper, Albert.
 Soper, Charles E.
 Sophia, Princess.
 Sorrel, General G. M.
 Sours, Bolly.
 South Haven, City of.
 Southwick, Geo. N.
 Shagot, J. W.
 Spalding, Gussie B.
 Spalding, Jesse.
 Sparks, John.
 Spadden, Lauretta.
 Spencer, General.
 Spplane, H. C.
 Sprague, Clara M.
 Sprague, Fanny.
 Sprague, S. F.
 Sprague, William.

- Sprinkle, J. R.
 Springfield, City of.
 Spruill, Eva L.
 Squire, R. B.
 Squires, George P.
 Stackhouse, Powell.
 Stafford, Alice.
 Stafford, W. R.
 Stagner, John.
 Stallings, William T.
 Stamford, City of.
 Standish, Miles.
 Standish, Myles.
 Standish, Rose.
 Stanley, Helen.
 Stanley, Nellie M.
 Stanton, John.
 Staples, Cora L.
 Starbuck, N. B.
 Starbuck, Wm. H.
 Stark, C. H.
 Stark, W. H.
 Starke, Conrad.
 Starr, George.
 Starr, George E.
 Stearn, Abraham.
 Stedman, Oscar C.
 Steele, Mary.
 Steers, Henry.
 Steers, J. Rich.
 Stephenson, Bob.
 Stephenson, George.
 Stephenson, I. Watson.
 Stephenson, S. M.
 Stepple, Miss.
 Steffling, Reba.
 Sterrett, A. W.
 Stetson, Alice L.
 Stetson, J. B.
 Stevens, Ida M.
 Stevens, J. H.
 Stevens, Kate C.
 Stevens, Mabel L.
 Stevens, Martha.
 Stevens, W. I.
 Stevenson, Russell.
 Stevenson, T. E.
 Stevenson, Wm.
 Steward, G.
 Stewart, A. E.
 Stewart, Alexander.
 Stewart, Alexander M.
 Stewart, A. M.
 Stewart, Chas. R.
 Stewart, Elizabeth.
 Stewart, Esther.
 Stewart, Fannabelle.
 Stewart, Glendy.
 Stewart, Graeme.
 Stewart, Mary.
 Stewart, Rhoda.
 Stickney, Nat.
 Stiles, Grace.
 Still, Alwina H.
 Stine, Mary.
 Stinson, F. M.
 Stirling, A. G.
 Stocker, Hugh.
 Stoddard, L. V.
 Stokley, Wm. S.
 Stone, Amasa.
 Stone, Charles R.
 Stone, Ella G.
 Story, Gerlie.
 Straits, City of the.
 Striker, Charles P.
 Stringer, T. J.
 Strohn, C. B.
 Strong, Nat.
 Strong, William L.
 Struven, Peter C.
 Stuart, Edwin S.
 Stuart, James P.
 Stuart, John.
 Stuart, John C.
 Sturtevant, T. L.
 Styninger, John A.
 Sullivan, Alex. J.
 Sullivan, Dennis T.
 Sullivan, John H.
 Sullivan, J. J.
 Sullivan, J. K.
 Sullivan, Lawrence M.
 Sullivan, Roger C.
 Sullivan, Timothy D.
 Sumner, A. C.
 Sumner, General.
 Sunde, Norman.
 Sutton, E. W., Jr.
 Sutton, Nat.
 Sutton, Walter E.
 Suydam, Mary E.
 Swain, David.
 Swain, Percy.
 Swain, Verne.
 Swain, Verne.
 Swan, Alden S.
 Swan, Tom.
 Swenle, D. J.
 Sydney, City of.
 Sylvester, John.
 Sylvester, Robbie F.
 Symons Major.
 Taft, Helen.
 Tagart, Samuel H.
 Taggart, Grantham I.
 Taggart, T. R.
 Takott, M.
 Tall, H. L.
 Tampa, City of.
 Tanner, O. B.
 Tarbox, C. and R.
 Tatum, John W.
 Taunton, City of.
 Tawes, James C.
 Taylor, A. Brooke.
 Taylor, Helen.
 Taylor, Hersey D.
 Taylor, Hudson.
 Taylor, J. H.
 Taylor, J. V.
 Taylor, Julian S.
 Taylor, Moses.
 Taylor, R. W.
 Taylor, R. W., Jr.
 Taylor, T. M.
 Taylor, W. F.
 Taylor, W. S.
 Taylor, Walton L.
 Taylor, Willard U.
 Taylor, William H.
 Taxis, John.
 Teague, S. E.
 Teal, J. N.
 Teed, Bob.
 Tegtmeyer, Archie.
 Tell, William.
 Temple, Flora.
 Temple, Louise.
 Tennison, Wm. B.
 Terre Haute, City of.
 Terry, Anna C.
 Terry, Edwin.
 Terry, G. S.
 Terry, J. W.
 Terry, L. F.
 Tessler, A. A. C.
 Thacher, Eben A.
 Thaw, Evelyn N.
 Theckla, G.
 Thomas, G. H. A.
 Thomas, Hattie.
 Thomas, Helen B.
 Thomas, J. P.
 Thomas, James.
 Thomas, J. Hlokman.
 Thomas, Katy.
 Thomas, Samuel.
 Thomas, Tom.
 Thompson, Alexis W.
 Thompson, C. D.
 Thompson, Edith M.
 Thompson, Eliza J.
 Thompson, Evelyn M.
 Thompson, J. W.
 Thompson, L. E.
 Thompson, Robert M.
 Thompson, Smith.
 Thompson, Thomas.
 Thomson, Ellhu.
 Thorne, L. S.
 Thorpe, Sarah.
 Thurlow, Lewis K.
 Thurston, Grace.
 Tibbetts, Vinal H.
 Tice, George S.
 Tice, Nettie L.
 Timanus, E. Clay.
 Timmins, Edward M.
 Timmins, John J.
 Timmins, Thomas F.
 Tisdale, H. G.
 Tobey, N. D.
 Toby, Capt.
 Tod, Helen.
 Todd, J. P.
 Todd S. J.
 Toledo, City of.
 Tolley, Naomi R.
 Tolman, Lella E.
 Tomkins, Calvin.
 Tomkins, Watson.
 Toomey, Humphrey.
 Topeka, City of.
 Torrey, Nellie.
 Totman, Lewis C.
 Townsend, Edward Y.
 Townsend, Estella.
 Townsend, R. G.
 Tracy, Nellie.
 Tracy, Thomas.
 Tracy, Walter.
 Tracy, William.
 Travers, E. F.
 Traverse, City of.
 Trofethen, N. W.
 Tremper, Jacob H.
 Tresselt, A. C.
 Tren, Martin.
 Trevor, John B.
 Trigg, James N.
 Trimble, Richard.
 Trinter, Chas. A.
 Trombly, José.
 Trotman, M. B.
 Truby, John M.
 Truelson, Chas.
 Truesdale, William H.
 Trumppour, D. A.
 Truslow, S. W.
 Tucker, Jennie.
 Tucker No. 2, F. W.
 Tuckwell, James.
 Tull, Bertie E.
 Tull, E. J.
 Tull, E. James.
 Turner, C. W.
 Turner, H. B.
 Tuttle, M.
 Tyeroll, Nellie M.
 Tyler, Frank.
 Tyler, Myrtle E.
 Tyson, Jesse.
 Uhler, Clara E.
 Ulrich, Major.
 Underhill, Gerard.
 Underhill, J. J.
 Underwood, F. D.
 Underwood, Frederick D.
 Upshur, Wm. M.
 Upson, Andrew S.
 Upson, J. E.
 Uron, George.
 Utley, E. H.
 Valentin, J. A.
 Valvoline, Addie.
 Van Aist James.
 Van Cott, Cornelius.
 Van Dusen, Olive B.
 Van Duzen, B. M.
 Van Ellis, H. M.
 Van Hise, Charles R.
 Van Name, Sophia.
 Van Tuyl, Geo. C., Jr.
 Van Vleck, George H.
 Van Wyck, Pierre C.
 Van Wyeen, John H.
 Vance, Edgar H.
 Vancouver, City of.
 Vanderburg, G.
 Vaudrenil, E. J., Jr.
 Vanselver, Annie L.
 Vardaman, Alothe.
 Vasa, G.
 Velt, R. C.
 Velaluka, Kap.
 Velma, Ada.
 Venn, Katie.
 Verable, Manie T.
 Vernon, Belle.
 Vessels, O. H.
 Vetra, Richard J.
 Vlator, Rita A.
 Vickers, Sarah E.
 Vinson, George.
 Vinyard, Caroline.
 Virginia, Alice.
 Virginia, Emma.
 Virginia, Princess.
 Visger, Captain.
 Volght, E. A.
 Volght, Katie.
 Vamberg, Geo. R.
 Vought, Caroline.
 Vreeland, A. E.
 Vreeland, C. A.
 Wacker, Dorothy F.
 Waddell, H. A.
 Wade, Addie.
 Wade, J. H.
 Wade, John L.
 Wade, Lacy L.
 Wade, Wm. J.
 Wadley, William M.
 Wadsworth, James W.
 Wagner, B. A.
 Wahl, C. F.
 Wainwright, G. C.
 Walden, W. D.
 Waldo, L. C.
 Waldrof, J. C.
 Walker, Alice E.
 Walker, Clara E.
 Walker, Mary J.
 Walker, Perry G.
 Walker, Ruth.
 Walker, T. B.
 Walker, T. C.
 Walker, W. H.
 Walker, William M.
 Wall, Harry M.
 Wallace, Chas. S.
 Wallace, E. L.
 Wallace, F. M.
 Wallace, Grace M.
 Wallace, James C.
 Wallace, Nina G.
 Wallace, Robert.
 Walling, A. W.
 Walsh, James A.
 Walsh, James P.
 Walsh, Julius S.
 Walsh, Lizzie.
 Walstein, M. G.
 Walter, Sarah E.
 Walters, Thomas.
 Walton, Izaak.
 Walworth, Lizzie.
 Wand, Thomas L.
 Waples, John S.
 Ward, Andrew J.
 Ward, Colonel.
 Ward, Ethel M.
 Ward, Florence.
 Ward, Francis J.
 Ward, Lida.
 Ward, Luther C.
 Ware, J. R.
 Warner, Charles M.
 Warner, Randolph S.
 Warner, Wm. L.
 Warren, F. S.
 Warren, George F.
 Warren, H. O.
 Warren, Henry.
 Warren, J.
 Warsaw, City of.
 Warton, Joseph.
 Warwick, W. J.
 Washburn, Elizabeth.
 Washburn, Geo. W.
 Washburn, M. L.
 Washburn, U. F.
 Washington, Gen'l.
 Washington, George.
 Waterbury, James M.
 Waterman, R. M.
 Watervliet, City of.
 Watkins, R. E.
 Watson, Angle B.
 Watson, C. W.
 Watson, Harvey.
 Watson, Hazel L.
 Watson, J. O.
 Watson, Ruth C.
 Watson, V. L.
 Watt, James.
 Wattson, Thos. B.
 Waverly, George.
 Wawatam, Chief.
 Wax, Toddy.
 Wayman, M. D.
 Weare, Fortus B.
 Weaver, John.
 Weber, Capt.
 Weber, M. C.
 Webster, J. A.
 Webster, Lionel R.
 Webster, Thomas B.
 Weed, Sarah J.
 Weems, Matilda.
 Weems, Theodore.
 Weing, Lillian.
 Weirle, J. Jr.
 Weigand, Frank J.
 Weir, Hazel.
 Weir, Nancy.
 Wainwright, G. C.
 Welch, John T.
 Welch, Willie.
 Welder, John J.
 Welles, T. E.
 Wellington, T. W.
 Wellman, Henry.
 Wells, Erastus.
 Wells, Evey.
 Wells, Frederlek B.
 Wells, J. R.
 Wells, Wm. A.
 Wente, Robert C.
 Wentworth, G. K.
 Werner, Charles H.
 West, George R.
 Westcott, R. L.
 Wesley, Lewis.
 Westerbeke, Edward.
 Westman, Katie C.
 Weston, Charles.
 Weyerhaeuser, F.
 Wheatly, George.
 Wheeler, C. L.
 Wheeler, Daniel.
 Wheeler, Harry R.
 Wheeler, Joe.
 Wheeler, M. D.
 Wheeler, Minnie.
 Whistler, G. N.
 White, Bob.
 White, Chas. N.
 White, Cora P.
 White, Helen.
 White, J. F.
 White, John J.
 White, John T.
 White, Lillian.
 White, Lottie.
 White, Pendants.
 White, Peter.
 White, T. C.
 White, Therese.
 Whiteley, Calvin.
 Whitman, A.
 Whitman, H. C.
 Whitman, W. H.
 Whitford, C. N.
 Whiting, Carrie L.

Whiting, Gladys.
Whitlock, Charles M.
Whitney, H. M.
Whitney, James S.
Wickham, Wm. H.
Wicks, Dora.
Wicks, Jennie.
Wickwire, Hedge.
Wickwire, Theodore H.
Widener, Peter A. B.
Widlar, Francis.
Wiggins, Saml. B.
Wilbert, Anton.
Wilbur, H. S.
Wilcox, Annie L.
Wilcox, Fannie A.
Wilcox, Leander.
Wilcox, Major.
Wilcox, Minot I.
Wilcox, Rowland H.
Wild, H. C.
Wilder No. 2, Jm.
Wiley, J. A.
Wilkinson, Horace S.
Willard, Albert D.

Willard, Daniel.
Willard, F. S.
Willett, Nellie.
Willett, Thomas.
Williams, Charles E.
Williams, E. T.
Williams, Geo. H.
Williams, G. W.
Williams, Henry.
Williams, Henry P.
Williams, John.
Williams, J. H.
Williams, J. L.
Williams, J. P.
Williams, Joseph B.
Williams, Kate.
Williams, Roger.
Williams, Wm. G.
Willing, Flora M.
Willis, E. M.
Willmer, George.
Willmington, City of.
Willnot, Mand.
Willnot, R. W.
Willnot, W. G.

Wilson, Anna C.
Wilson, Beadie.
Wilson, Captain Thomas.
Wilson, Elizabeth.
Wilson, Ella K.
Wilson, Etta M.
Wilson, Jennie.
Wilson, L. H.
Wilson, Mathew.
Wilson, Sarah.
Wilson, Thomas.
Wimett, Lady.
Winchell, B. L.
Wing, Chas. C.
Winship, Edith Goddard.
Winsor, Lucy B.
Winter, Herman.
Winthrop, Gov.
Wise, John.
Wistar, Gen'l J. J.
Witt, Herman.
Wittick, Mary.
Wohlt, August.
Wolcott, R. W.
Wolf, William H.

Wolvin, Augustus B.
Womble, J. J.
Womson, J. W.
Wood, Jm.
Wood, John A.
Wood, Joseph.
Wood, Sophie.
Wood, T. J.
Wood, Will H.
Woodall, A.
Woodall, Fannie.
Woodall, Kittie.
Woodbury, Charles Levi.
Woods, Arthur.
Woods, Elisha.
Woods, Frank.
Woodward, Col.
Woodworth, F. C.
Woodriddle, C. L.
Wooley, James.
Worcester, City of.
Worden, Capt.
Worth, John M.
Wotkyns, Tom S.
Wotten, Nellie F.

Wright, Alfred P.
Wright, H. E.
Wright, M. B.
Wright, N. E.
Wright, Walter W.
Wyker, J. D.
Wyllie, Alexander.

Yates, Harry.
Yeakes, William H., Jr.
Yeakum, E. F.
Yeakum, City of.
York, Nellie G.
York, Thomas J., Jr.
Young, Coe F.
Young, Ethel E.
Young, Harrie M.
Young, Helen.
Young, Lavellie.
Young, Lew.
Young, Richard F.

Zelger, Jean H.
Zimmerman, Eugene.

PART III.—UNRIGGED VESSELS.

Aecles, John J.
Adams, James.
Adams, H. Mortimer.
Adst, E. S.
Albert, Capt.
Aldrich, Hattie L.
Aldrich, Lillian L.
Aldrich, Lillian.
Aldrich, Lewis W.
Allard, Laura.
Allard, Ruth.
Allen, H. F.
Allore, J. D.
Anderson, James R.
Andros, Edmund.
Andy, Handy.
Annan, Edward.
Archer, J.
Armstrong, W. Ferdinand.
Arpin, Charles.
Asher, Joseph.
Ashley, William A.
Auger, Armand G.
Averill, Stanley E.

Balley, Bill.
Baker, D. H.
Baker, Ethel.
Baker, Frank A.
Baker, George C.
Baker, J. W.
Baker, Samuel B., Jr.
Baldwin, Frank R.
Baldwin, J. R.
Barnard, Houston.
Barnes, John.
Barratt, Edgar G.
Barratt, James M.
Barth, Valentine.
Bartley, Daniel F.
Bartley, Edward L.
Barton, Mollie.
Barton, W. M.
Bascom, Benj. H.
Bascom, Oliver B.
Bascom, W. F.
Bass, Geo. F.
Batchelor, Jane.
Baudett, Leo C.
Baxter, William E.
Beard, A. N.
Beecher, E. B.
Beecher, L. W.
Belin, C. W.
Belden, O. J.
Bellgrade, Joseph.
Bennell, W. J.
Bennett, W. S.
Bergen, Frankie.
Bergen, Maggie.
Bernardine, Mary.

Bertrand, Alexander.
Berwind, Edward J.
Betts, Clarence S.
Bigley, R. J.
Bigelow, Kilby J.
Bigelow, Margaret F.
Biglow, C. Murray.
Bird, Bernard E.
Bird, Catherine A.
Bird, Francis J.
Bissell, A. M.
Blades, Wm. B.
Blair, Harry A.
Blair, Hugh.
Blanchard, Joseph.
Block, Lella M.
Blohm, Robert T.
Bloomgrade, Wm. C.
Blow, Peter.
Bloxom, J. M.
Boas, Helen R.
Bohnson, Charles.
Bohnson, Christina.
Bohnson, Henry, jr.
Boles, Mollie J.
Booth, Edwin.
Boru, Brian.
Bossert, John.
Bouker, J. A., No. —.
Bowen, C. R.
Bowne, S. W.
Boyd, John G.
Brady, Katherine A.
Brady, Owen.
Bradford, William.
Bralnard, L.
Bravender, W. H. E.
Brennan, Edward F.
Bresnahan, John F.
Brett, Effie E.
Brett, Fred.
Brett, Maggie J.
Brewer, Thomas.
Brink, Ben.
Brinler, P. K.
Brinler, W. D.
Bristol, L. H.
Brodie, Ernest A.
Brooklyn, City of.
Brooks, Clara.
Brooks, John T.
Brown, Anna M.
Brown, B. D.
Brown, George.
Brown, George, & Co., No. 1.
Brown, Ronald J.
Brown, Samuel.
Brown, W. H.
Brulé, Bois.
Buchholz, R. J.
Buell, Mattie V.

Bulger, Annie.
Bulger, James.
Bulger, John.
Bulger, Mary.
Bulger, Thomas.
Buley, Marlon E.
Brills, Bertha M.
Burchard, R. B.
Burden, I. Townsend.
Burdett, James H.
Burke, Gov. John.
Burlee, John J.
Burlee, William J.
Burlleigh, B. W.
Burlleigh, Charlie R.
Burns, Perry.
Burt, Alonzo.
Burton, Anthony.
Burton, R. A.
Busch, Geo. P.
Bush, Myron P.
Bushby, L. A.

Cab, J. S.
Cahill, Capt. Peter.
Cahill, Nettie.
Cain, John J.
Caldwell, F. S.
Callanan, Laura.
Calvert, Leonard.
Campbell, J. J.
Carbray, Felix.
Carbray, Margaret.
Carbray, Thomas J.
Carbray, Willie J.
Carey, Teresa M.
Carle, W. A.
Carman, Frank J.
Carr, Katie J.
Carroll, Anna S.
Carroll, John J.
Carswell, Nat.
Cavanagh, Mame.
Chambers, Geo.
Chapman, Selena M.
Chase, E. S.
Church, Andrew M.
Clark, A. D.
Clark, Alice T.
Clarke, Edward.
Clarkson, George W.
Cleary, Edward F.
Cleary, Nell.
Cleary, Phil H.
Cleary, Phillip H.
Cleary, Thomas.
Cleave, Thomas J.
Clemmons, G. L.
Clinton, E. R.
Clooney, James.
Clooney, Thomas.

Clute, John.
Cody, W. F.
Coe, Ross L.
Coffin, John D.
Coffin, Abbot.
Coleman, Edwin F.
Coler, Hrd S.
Collins, Charles.
Collins, Jeremiah.
Colombe, Thomas.
Comfort, James.
Conklln, Ernest.
Connell, Capt. Thos. W.
Connors, Blanche.
Connors, Harry R.
Connolly, Catherine.
Conrad, Charles E.
Conway, Francis.
Conway, George.
Cook, Bob.
Cooley, Geo. D.
Cooper, John P.
Corbett, Wm. P.
Cornell, Mary.
Cory, John L.
Costello, Dennis J.
Costello, J. J.
Costello, Joseph.
Costello, M. J.
Costello, Mary V.
Costello, Nora.
Cottlingham, James.
Cowles, Theo. E.
Cox, Mary S.
Crandell, Joseph.
Crane, Walter.
Crane, Walter P.
Creighton, Mary E.
Crissey, Dr. G. W.
Cross, Captain C. W.
Crouse, Hattie A.
Crown, Edwin A.
Cullen, Anna E.
Cullen, Arthur R.
Cullen, Genevieve.
Cullen, J. H.
Cullen, Robt. J.
Cummskey, Katharine A.
Curre, Marcia.
Curtain, William W.
Curtin, C. J.
Cutler, Dwight G.

Dale, E. E.
Dale, Frederiek S.
Dagwell, Maria.
Dahlman, I. H.
Dalton, Anna M.
Daly, Annie.
Daly, P. B.
Dare, Virginia.

Davey, John.
Davidson, James.
Davidson, John W.
Davin, John V.
Davis, Charles W.
Davis, Moses.
Coler, Hrd S.
Collins, Charles.
Collins, Jeremiah.
Colombe, Thomas.
Comfort, James.
Conklln, Ernest.
Connell, Capt. Thos. W.
Connors, Blanche.
Connors, Harry R.
Connolly, Catherine.
Conrad, Charles E.
Conway, Francis.
Conway, George.
Cook, Bob.
Cooley, Geo. D.
Cooper, John P.
Corbett, Wm. P.
Cornell, Mary.
Cory, John L.
Costello, Dennis J.
Costello, J. J.
Costello, Joseph.
Costello, M. J.
Costello, Mary V.
Costello, Nora.
Cottlingham, James.
Cowles, Theo. E.
Cox, Mary S.
Crandell, Joseph.
Crane, Walter.
Crane, Walter P.
Creighton, Mary E.
Crissey, Dr. G. W.
Cross, Captain C. W.
Crouse, Hattie A.
Crown, Edwin A.
Cullen, Anna E.
Cullen, Arthur R.
Cullen, Genevieve.
Cullen, J. H.
Cullen, Robt. J.
Cummskey, Katharine A.
Curre, Marcia.
Curtain, William W.
Curtin, C. J.
Cutler, Dwight G.

Dale, E. E.
Dale, Frederiek S.
Dagwell, Maria.
Dahlman, I. H.
Dalton, Anna M.
Daly, Annie.
Daly, P. B.
Dare, Virginia.

- Dunn, Edward.
Dunphy, John J.
Durgin, John C.
Dutcher, Andrew J.
Dwight, John H.
Dwyer, Helen.
Dwyer, James.
Dwyer, James F.
Dwyer, Joan M.
Dwyer, John.
Dwyer, Robert J.
Dwyer, Thos. F.
Dwyer, Thos. S.
- E**
Easton, James T.
Eaton, Fred C.
Eck, Willie.
Eddy, John F.
Egan, Agnes.
Egan, Anna.
Egan, John, Jr.
Egan, Marguerite.
Egan, May.
Elliott, F. C.
Elliott, Wm. H.
Embrey, Annie E.
Eno, Harry.
Erath, Frank.
Ericson, John.
Ethier, J. S.
- F**
Fabian, H. A.
Faby, Anna M.
Faby, Bessie.
Faby, Mamie.
Fairchild, General.
Falcon, Sewell.
Fallon, Alice.
Fallon, James F.
Fallon, John J.
Fallon, Walter.
Farmer, Fred F.
Farr, Archie.
Farrar, G. H.
Farrell, James C.
Farrell, M. T.
Fay, Edward.
Featherstone, L. P.
Fee, Mary A.
Fee, W. L.
Feeley, Margaret M.
Feeney, Karan.
Feeney, Maggie.
Feeney, Phillip.
Fenton, Leman.
Ferrie, Andrew.
Field, Alice C.
Fields, Geo. E.
Fillon, W. A.
Finnican, Michael E.
Fish, Leon N.
Fisher, Charles.
Fisher, Willis G.
Flak, John B.
Flannery, Essie.
Flannery, Grace E.
Flannery, Hettie.
Flannery, Mary F.
Flesher, Belle V.
Flood, Katie.
Flory, S.
Foley, James.
Fonda, Frank W.
Foot, Fred S.
Forsyth, Katie.
Forsyth, R. A.
Fortin, Louis P.
Foster, Emily D.
Fout, Jennie.
Francis, Michael.
Franklin, William.
Frederick, Charles.
Freston, Fannie.
Freston, Mary.
- G**
Gaffney, Mary.
Gage, Thomas.
Gallagher, Helen M.
Gamache, Napoleon.
Gannon, Anna.
- G**
Gannon, Annie.
Gannon, John.
Garfield, General.
Garfield, T. A.
Gates, Charles E.
Gates, Fred H.
Gearing, Richard.
Georgie, Miss.
Gibson, Alex. J.
Gibbs, C. I., Jr.
Giff, Lawrence C.
Giff, Mary.
Gilbert, F. W.
Gilbert, W. F.
Gilligan, Johnnie.
Gilmartin, Daniel T.
Godard, David.
Godon, Peter.
Golden, W. A.
Goodrow, N.
Goven, E. J.
Grady, James.
Grant, Capt. E. M.
Grant, General.
Grant, Robert F.
Graves, Edna M.
Graves, Margaret M.
Graves, Nelson Z.
Gray, Emmett J.
Green, Gilbert R., Jr.
Green, Wm. F.
Greer, Margaret T.
Gregory, Charles N.
Gregory, James B., Jr.
Grier, Robert.
Griffin, Orville.
Griffin, Thompson.
Grill, Bertha S.
Grill, Frank J.
Grimes, Emma T.
Griswold, Chester.
Gross, Elizabeth H.
Grove, Laurie V.
Groves, Elizabeth.
Groves, John J.
Gulnan, Annie J.
Gulnan, Bernard F.
Gulnan, Daniel, sr.
Gulnan, Sarah F.
Gulnan, Willie.
Gulndon, Wm.
- H**
Hale, Emma M.
Hale, Patrick.
Hale, Peter.
Hale, Thomas.
Hall, Albert C.
Hall, Charles M.
Hall, John.
Hall, Nancy.
Halloran, Ellen T.
Hamilton, Capt. Chas.
Hammond, Katherine.
Hanchett, O. C.
Hanley, B. J., and R. E.
Hanley, Marie C.
Hanley, Rose.
Hanley, Rose E.
Hanlon, Willie J.
Hardy, Jennie.
Harney, Katie.
Harrigan, Jas. D., Jr.
Harrigan, Wm. D.
Harris, A. B.
Harris, C. C.
Harris, Geo. D.
Harris, Herbert W.
Harris, J. H.
Harris, Marian B.
Harrison, Gen. Ben.
Hart, Lillie C.
Hart, Margaret.
Harum, David.
Harvey, Deverne.
Harvey, John.
Harvey, Lizzie.
Hassett, Thomas.
Hatch, George E.
Hauck, Anthony.
Hawley, Earl.
- H**
Hayden, Dr. John A.
Hedley, John.
Heaney, Catherine E.
Heaney, John B.
Heath, H. R.
Hebermann, H.
Heffner, Marion.
Heidritter, F. L.
Helwig, Dr. J. E.
Hemstreet, G. P.
Hendrickson, B. C.
Henry, Ellen G.
Henry, Michael.
Henry, Viola.
Herbert, Howard J.
Herbert, Margaret.
Hewitt, B. F.
Hewitt, J. J., Jr.
Hewitt, Lillian B.
Hickey, Agnes.
Hickey, Margaret.
Higgins, Violet F.
Higgins, William I.
Higgins, Wm., No. 11.
Hill, Chas. E.
Hill, Geo. W.
Hill, Hon. R. L.
Hill, J. A.
Hillman, W. G.
Hinckley, B. S.
Hindes, J. G.
Hines, Irene T.
Hines, Margaret A.
Hitchcock, O. M.
Hodgdon, Chas. H.
Hogan, Josephine.
Holden, C. E.
Holden, E. R.
Holcomb, Dr. B. R.
Hollerin, Michael.
Holmes, Morgan L.
Hook, Marcus.
Hooper, Mary A.
Hoornebeck, F. B.
Hopkins, Peter H.
Horan, Lizzie.
Horan, Martin P.
Horan, Thomas J.
Horre, William.
Howard, Blanche.
Howard, Edward F.
Howard, Eleanor H.
Howard, Joseph.
Howard, Julia.
Howard, Katherine.
Howard, Wm. Gulnan.
Howard, William J.
Howe, Edwin J.
Howe, John A.
Howe, Walter.
Howell, Emory W.
Howes, Wm. T.
Howland, Wm. L.
Hoyt, R. H.
Huber, B.
Hughes, Mary F.
Humphreys, J. J.
Hunt, Alfred E.
Hunt, G. W.
Hunt, Harry L.
Hurcomb, James M.
Hurd, E. M.
Husted, Harry E.
Huston, Harland W.
Hutton, Jane M.
Hyland, J. A.
- I**
Irish, J. B.
Irish, Ned.
Irving, Margaret.
Irwin, Dudley M.
- J**
Jackson, E. E., & Co., Barge No. 3.
Jacobia, Peter M.
Jagels, Fred'k A.
Jameson, Captain.
Jameson, Parlot D.
Jamison, Katie E.
Janney, Joseph W.
- J**
Jarrard, R. H., jr.
Jefferson, C. E.
Jefferson, Ella.
Jenkins, Frank.
Jennings, Alda J.
Jennings, Frank.
Jennings, J. Sarah.
Johnson, Albert.
Johnson, C. H.
Johnson, Guy H.
Johnson, Harriet.
Johnson, M. D.
Johnson, Sara A.
Johnson, Sarah C.
Jones, Frank.
Jones, M. W.
Jordan, Albert F.
Jordan, Henry.
Jordan, Marcello.
Joshlyn, Henry B.
Joy, Michael F.
Joyce, Harry L.
Jumillard, Helen C.
Jumbo, O. D.
- K**
Kane, John P., Jr.
Kaplan, Lena R.
Keeler, Harry A.
Keeler, Laura M.
Keeler, William S.
Kehoe, James.
Kellam, G. W.
Kellers, Imatta.
Kellers, Isabel.
Kelley, Frederick W.
Kelley, John J.
Kelley, Norman.
Kelly, Edward.
Kelly, Estella.
Kelly, James J.
Kelly, Marie.
Kelly, Nora.
Kelly, Thomas, sr.
Kennedy, James T.
Kennelly, Edmund J.
Kennelly, Ella E.
Kennelly, Mary A.
Kennelly, Minnie D.
Kennelly, Robert J.
Kenney, Agnes.
Kenney, Katharine M.
Kenney, Lawrence.
Kenny, Nora.
Kenny, Sarah T.
Kerr, Harry W.
Kilbee, Wm. B.
Killian, Alice.
Killian, Harry.
Killian, Joseph H.
Killian, Willie.
King, A. H.
King, Bertell W.
King, Ethel S.
King, Hazel M.
King, Mary B.
King, Robt. M.
King, Thomas S.
Kinney, Theresa.
Kirwan, James.
Knight, Wayne.
Koeber, Lottie.
Kraft, James.
Kugler, Frank C.
- L**
Lafayette, J. D.
Lafontaine, Helene.
Lafountain, W. C.
Lamb, F. M.
Lamontain, Joseph.
Lane, Annie E.
Lane, John.
Langun, James H.
Lange, Capt.
Langlois, J. P. O.
Larkin, L. D.
Lascelles, John H.
Lawrence, Frank A.
Lawrence, Nathan.
La Veck, Limery.
Leach, David E.
- L**
Leach, Frank.
Leach, John F.
Leach, Lillie E.
Leach, Margaret.
Leary, Marvln H.
Leary, L. F.
Leavy, D. F.
Lee, Helen M.
Lee, Herman H.
Lee, Moody.
Lee, Rosa W.
Lee, Sam.
Leh, J. H.
Lemay, E. H.
Leonah, Mary.
Leonard, T. M.
Lethbridge, George.
Lewis, A. H.
Lillie, Thomas A.
Logan, Gen.
Logue, Howard H.
Loud, Stephen G.
Lombsbury, John W.
Loverty, C. T.
Low, A. E.
Low, Seth.
Lowery, William.
Luby, John J.
Luby, Maggie G.
Luckes, R. H., No. 2.
Luster, Charles T.
Lynch, Wm. J.
Lynn, Victor.
- M**
McAllister, H.
McAndrew, Jane E.
McAndrew, Mary.
McAndrew, Thomas.
McBain, John.
McCaffrey, Charles.
McCaffrey, Charles A.
McCann, Fred.
McCarren, P. H.
McCarthy, John.
McCahn, Rebecca T.
McClain, Joseph.
McClellan, A. C.
McClellan, J. H.
McEoy, Robert.
McCracken, Robert S.
McCullough, Nick.
McDonald, John.
McEwen, William.
McGeaney, Edward J.
McGeaney, Thomas.
McGill, Edward T.
McGough, P. J.
McGuire, Elizabeth.
McIlvalne, Charles C.
McIlvalne, Cecelia.
McIlvalne, Helen.
McIlvalne, Irma.
McIlvalne, John F.
McIlvalne, Kathryn.
McIlvalne, William J.
McKee, C. H., Jr.
McKenzie, John.
McLain, Bernard.
McLain, Edward.
McLain, Ella.
McLain, Frank.
McLain, Hannah.
McMillen, Charles R.
McMullen, Arthur.
McMullen, M.
McMullen, Thos. A.
McNall, Esther.
McNally, Francis G.
McNally, Agnes A.
McNally, Anna M.
McNally, Celestine.
McNally, Clarence.
McNally, James J., Jr.
McNally, Alfred.
McNally, Mary C.
McNally, Raymond.
McNally, Thomas J.
McNally, Vincent.
McNaughton, Florence T.
McNeill Archibald, Jr.

- McNell, Kenneth W.
McNeill, Roderick C.
McRea, John B.
McWilliams, Albert F.
McWilliams, Sarah.
Macedonald, Alexander.
Mack, Amy R.
Mackey, George F.
Mackey, J. W.
Mackey, Thomas F.
Maher, Nellie.
Maitland, Alexander.
Manning, J. H.
Manning, Justin F.
Manns, Daniel Eno.
Manville, O. A.
Mauville, John J.
Marlon, Frank C.
Markle, W. R.
Maroney, Patrick.
Marshall, Eve M.
Marshall, Jennie E.
Marshall, Manley D.
Marshall, W. A.
Martin, Anna B.
Martin, Arty B.
Martin, G. B.
Martin, Henry B.
Martin, Homer K.
Martin, Mike.
Marquand, Henry R.
Marquand, Samuel, jr.
Marvil, J. H.
Mason, Mary.
Mason, R. P.
Mason, Thomas.
Mather, Carrie.
Mather, Charles L.
Matthews, James H.
Matton, Edna M.
Matton, John E.
Maxwell, William H.
May, Dorothy.
May, Edith.
May, George.
May, Lucy.
May, Lula.
May, Violet.
Mead, Milo.
Meeker, H. E.
Meeker, Harry E.
Mellen, G. K.
Mellon, Richard B.
Mesick, Belle F.
Meyer, Aubrey E.
Meyer, Margie.
Meyer, R. M.
Meyers, John B.
Millard, H.
Millard, Howard C.
Millard's, W. C. Gas.
Miller, A. B.
Miller, C. L.
Miller, He' A. A.
Miller, Joseph F.
Miller, L.
Miller, Magdalena.
Mills, John F.
Mincher, Isaac.
Mlner, Bertha.
Mlner, John, jr.
Mlner, Phoebe.
Mlner, Phelena.
Mitchell, Hazel.
Moffitt, Gen'l S.
Monk, E. and M.
Monk, Edward.
Monk, John T.
Monk, Mary.
Monk, Matilda C.
Monk, Thomas.
Monk, William F.
Montgomery, J. A.
Monty, Dandel.
Mooney, James J.
Moore, David.
Moore, J.
Moore, William C.
Moore, Wm. C.
Moorhead, Miriam A.
- Moran, W. M.
Moreau, Joseph H.
Moriarty, James B.
Morrow, C. G.
Mosso, Eva M.
Mosso, Wm. H.
Mott, Henry.
Mott, J. L., jr.
Mulford, Charles.
Mulhall, John.
Mulholland, James E.
Mullen, Edward.
Mullen, John.
Muller, L. E.
Mullin, T. H.
Mulqueen, D. J.
Mulqueen, Martin J.
Mulqueen, T. W.
Munger, D. M.
Murphy, Anna.
Murphy, Annie.
Murphy, Felix.
Murphy, Willie P.
Murray, Alfred J.
Murray, Catherine.
Myers, Annie M.
Myers, Frank W.
Myers, John R.
Mylot, Geo. L.
- Nash, Michael E.
Nealer, William H.
Neff, Howard L.
Nelson, W. F.
Neville, Edward.
Neville, James M.
Newcomb, Robert C.
Newman, T. F.
Nice, Bertha.
Northrup, Sarah E.
- O'Boyle, Anna.
O'Boyle, Anthony.
O'Boyle, Katie.
O'Brien, Florence.
O'Brien, Katie M.
O'Brien, Thomas.
O'Call, James.
O'Callaghan, Elizabeth.
O'Conner, John V.
O'Donnell, Annie.
O'Donnell, Joseph.
O'Donnell, Katie.
O'Hara, B. W.
O'Hollrain, Simon F.
O'Leary, J.
O'Neil, James and John.
O'Neil, John.
O'Neil, J. A.
O'Neill, Marian.
O'Neill, Thos. A.
O'Rourke, Charles.
O'Rourke, W. F., jr.
Olney, Edward, jr.
Olney, Ellen.
Opdenbrouw, D. H.
Orr, Harry S.
Orr, Katharine E.
Osterhoudt, N.
Owens, John.
Owens, R. K.
- Page, Edward B.
Palmer, A. H.
Palmer, Etta A.
Palmer, Ida.
Palmer, James.
Palmer, Lucella.
Parker, Ellen M.
Parker, Ethel W.
Parkhill, Edward W.
Parnell, H. L.
Parsons, L. S.
Patrick, R. L.
Pearson, Joseph T.
Pechette, Adeline.
Pechette, Clara.
Peck, Daniel.
Peck, Wm. C.
Pellett, Jas. H.
- Perham, A. (i).
Perkins, C. L.
Perrigo, Annie.
Perry, Daniel D.
Peters, Harry T.
Petrie, Edward R.
Phalen, Ed.
Phalen, Elizabeth V.
Phalen, John J.
Philo, C. H.
Pine, Georgia.
Plauth, Henry.
Potter, James.
Potts, Jack.
Powell, A. H.
Pratt, E. C.
Prevost, S. M.
Price, Dorothy E.
Prouty, J. L.
Prouty, L. D.
Pruyn, H. Sewell.
Murphy, Felix.
Quackenbush, T. T.
Quigley, James M.
Quigley, John L.
Quigley, Mary.
Quinn, Capt. M.
Quinn, James H.
Quinn, T. S.
- Raferty, Tim.
Rafferty, Philip, jr.
Rakestraw, J. W.
Ramsey, C. S.
Ramsey, Chas. H.
Ray, Jack.
Ray, W. O.
Raymond, Geo. H.
Reardon, Cornelius.
Reardon, Julia.
Redican, B.
Redican, John.
Redican, Lawrence.
Redican, Sarah.
Redigan, James.
Redmond, M. M.
Reed, George.
Regner, Augustus.
Relly, Edward.
Relly, Melinda.
Reis, John.
Reiss, John.
Reppiler, George S.
Retalick, Richard.
Restalick, Wm. J.
Reeves, William.
Reynolds, Belle.
Rhu, Culiene.
Rice, Senator.
Richard, Mary M.
Richards, Alfred.
Richards, W. W.
Richardson, J. B.
Rickert, August A.
Rickert, Joseph J.
Rickert, Michael.
Righter, Thomas M.
Riley, Charles A.
Riley, James H.
Riley, James W.
Riley, Wm. P.
Risch, Helen R.
Roach, Albert O.
Robert, Beatrice.
Robert, Emma and E.
Robert, Leon.
Roberts, Alden, jr.
Roberts, George.
Roberts, Mary A.
Robins, Helen F.
Robinson, Jane A.
Robinson, Minnie T.
Rockland, City of.
Rockwell, Elwin M.
Roe, Daniel R.
Roe, George B.
Roe, J. A.
Roese, T. L.
Roffo, Louis.
- Rogers, Charles E.
Rogers, Leslie E.
Rogers, Mary B.
Rogers, W. M.
Rogers, W. S. and A. L.
Root, T. B.
Roenthal, G. L.
Roes, James L.
Ross, James P.
Roes, Lewis H.
Roth, Raymond.
Rowland, C. T.
Rush, U. S.
Russel, William H.
Rust, Arthur.
Ryan, Frank.
Ryan, John.
Ryan, John J.
Ryan, William.
Ryan, Willie.
Rye, James, No. 2.
Rymer, John F.
- Safford, H. R.
Sage, Robert F.
Sanders, David E.
Sanford, F. S.
Sargent, C. J.
Saylor, W. J.
Schillner, M.
Schlear, Edward A.
Schoolcraft, Martha L.
Schoolfield, Emily.
Schoonmaker, John D.
Schumann, Adam.
Schumann, Louise E.
Schuyler, C. M.
Schuyler, Geraldine.
Scott, B. J.
Scott, George.
Scott, George W.
Scott, Lloyd N.
Scull, M. Albert.
Seaman, Albert.
Senecal, Arthur A.
Shay, A. B.
Shean, Morris.
Sheldon, Periam.
Sheridan, Willie.
Sherman, Bessie G.
Sherman, John.
Sherman, Walter A.
Sherwood, G. W.
Shewlin, James.
Shinners, John B.
Shotwell, Frederic C.
Shovah, Eddie.
Shovah, Henry.
Shovah, Willie A.
Shull, W. J. B.
Shuster, Elizabeth.
Siegles, M.
Simmons, Dennis.
Sinclair, Robert S.
Singleton, John E.
Sinnott, William.
Skiddy, W. W.
Slingsby, W. S.
Sloyan, Francis J.
Sloyan, Thomas P.
Smith, Harry Hudson.
Smith, James W.
Smith, M. P.
Smith, N. F.
Smith, Thos. J.
Smith, Thompson.
Smith, Vera.
Snyth, Francis G.
Snyder, Andrew J.
Solomon, Jas. G.
Somers, H. W.
Souder, S. A.
Sparks, Charles K.
Sparks, Mary J.
Sparks, Wm. L.
Spaulding, A. C.
Spear, Charles.
Spelman, A. B.
Stafford, Mary A.
Starr, B. A.
- St. Clair, Archib.
Stanson, John T.
Stevens, George H.
Stewart, D. D.
Stoddard, E. O.
Stolz, Peter.
Stone, Joseph W.
Storren, James.
Storrs, L. S.
Stran, Thomas P., jr.
Striker, Geo. H.
Strickwell, Geo. A.
Sullivan, Beatrice.
Sullivan, Capt. Frank.
Sullivan, E. J.
Sullivan, Eugene J.
Sullivan, J. K.
Sullivan, John.
Sullivan, R. E.
Sullivan, R. E.
Sumner, William A.
Swain, George A.
Sweatman, W. C.
Sweeney, G. N.
Sweet, Charles E.
Sweet, W. N.
Swift, Joseph.
- Taft, Wm. H.
Tague, Alice.
Tague, Charles L.
Tahot, Enoch.
Tatnall, E. R.
Taylor, Ethel M.
Taylor, Julian S.
Teague, Frank L.
Thamer, Lester E.
Thatcher, Sarah E.
Thompson, A. W.
Thompson, John S.
Tibbitts, C. H.
Timmins, Wm. H.
Timmins, John J.
Todd, Percy R.
Tolar, Jennie B.
Tom, Capt.
Townes, Willis G.
Townsend, Bessie.
Tracy, M.
Trader, M. Walton.
Trahey, T. H.
Travis, W. B.
Trembley, Florence M.
Trombley, Albert L.
Trotter, W. C.
Tryon, Alice.
Tryon, Anna J.
Tryon, C.
Tryon, J. E.
Tryon, Jessie.
Tryon, Julia.
Tryon, Luke.
Tucker, Evelyn C.
Tucker, James M.
Tucker, Michael J.
Tucker, Thomas A.
Tucker, Thomas L., jr.
Tupper, George W.
Turner, W. J.
Turner, William.
Tyler, E. S., jr.
Tyler, Julia E.
- Underwood, G. F.
- Van Wickel, Robert E.
Vaughan, Flora M.
Vann, George F.
Vincent, S. E.
Vrooman, A. C.
- Wagman, Lewis B.
Walker, H. L.
Walker, Harry W.
Walker, O. J., Bros.
Walker, Samuel.
Wallace, Lizzie.
Wallace, Thomas.
Waller, Bessie.
Walling, Elmer D.
Walling, James E.

Walter, Raymond G.
 Ward, Annie L.
 Ward, Catharine.
 Ward, James P.
 Ward, John J.
 Ward, Mary E.
 Ward, Theo. G.
 Washburn, Edwin D.
 Waterbury, Chas. F.
 Waters, Michael W.
 Weber, John W.
 Weber, Peter A.
 Weed, Smith M.

Weeks, Walter N.
 Wende, H. S., Dr.
 West, B.
 Weston, Mollie.
 Wheeler, Harry A.
 Wheeler, John M.
 White, Allison.
 White, Caroline.
 White, Richard P.
 White, Richard S.
 White, Walter G.
 Whitefield, H. A., Jr.
 Whitehead, Charles.

Whiting, Ira C.
 Whitney, A. C.
 Wight, Mary C.
 Wiley, Robert.
 Wiley, W. C.
 Wilkins, Fred H.
 Williams, General.
 Williams, R. H., Jr.
 Williams, William J.
 Willis, J. E.
 Wilson, Clinton.
 Wilson, Geo. A.
 Wilson, Grace S.

Wilson, John, sr.
 Wilson, Wm. J.
 Winne, John M.
 Winne, W. A.
 Witherbee, R. M.
 Wolfe, William S.
 Wood, Edward S.
 Wood, Martha.
 Wood, Mary Ellen.
 Wood, Mary J.
 Wood, N. H.
 Woodard, Allan J.
 Woodburn, Robert M.

Woods, Maurice.
 Wright, E. M.
 Wright, Ernest E.
 Yell, Amos.
 Yell, John H.
 Yell, Joseph.
 Yell, Walter H.
 Young, R. H.
 Younglove, F. L.
 Zabriskie, Nelson.
 Zimmer, John.

PART IV.

**LOSS OF AMERICAN VESSELS REPORTED DURING FISCAL YEAR 1914,
AND LIST OF VESSELS OF THE UNITED STATES MEAS-
URED UNDER PANAMA CANAL RULES.**

LOSS OF AMERICAN VESSELS REPORTED DURING FISCAL YEAR 1914.

The losses embraced in this list are classified as follows:

1. *Foundered.* Casualties due to leaking or capsizing of vessels, including vessels lost at sea not due to causes 3 or 4, and vessels not reported after sailing.
2. *Stranded.* Casualties due to vessels running aground, striking rocks, reefs, bars, etc.
3. *Collided.* Collision between vessels only.
4. *Burned.* Casualties due to fire.
5. *Abandoned.* Abandonment at sea (but not abandonment due to age).
6. Self-explanatory causes not included in preceding classification.

NOTE.—Information in columns headed "On board" and "Lives lost" furnished by United States Life-Saving Service.

[Steel vessels in SMALL CAPITALS; Iron vessels in *italics*.]

SAILING VESSELS.

Official No.	Rig.	Name of vessel.	Gross tonnage.	Year built.	On board.	Lives lost.	Casualty.		
							Nature.	Date.	Place.
106318	*Sch.	A. G. Ropes.	2,438	1884	5	5	Foundered.	Dec. 26, 1913	Forked River, N. J.
105793	Sch.	A. J. Miller.	110	1878	4	0	do.	Nov. 9, 1913	Long Island Sound, N. Y.
1772	Sch.	Abbie Dodge.	59	1868	5	0	Stranded.	Jan. 29, 1914	Boya de Antonia, Cuba.
1138	Sch.	Abdon Keene.	53	1860	3	0	do.	Sept. 9, 1913	Mescongus, Me.
106813	Sch.	Ætna.	350	1891	6	0	do.	Sept. 30, 1913	Pettit Manan Light, N. S.
105295	Sch.	Allegheny.	689	1873	7	0	do.	June 6, 1913	Crisp Point, Lake Superior, Wis.
106907	Sch.	Aloha.	814	1891	12	0	Foundered.	Nov. 30, 1913	Destruction Island, Wash.
107681	Bkn.	Amaranth.	1,109	1901	12	0	Stranded.	Aug. 30, 1913	Jarvis Island, Pacific Ocean.
585	Sch.	Amelia.	23	1866	21	0	Burned.	May 22, 1914	3 miles from Key West, Fla.
107545	Sch.	AMERICANA.	900	1892	13	13	Foundered.	Feb. 28, 1913	Sailed from Astoria, Oreg., on this date and not since reported.
1812	Sch.	Ann Louisa Lockwood.	338	1869	7	0	Stranded.	May 23, 1914	Wallow River, N. S.
105238	Sch.	Annie R. Lewis.	216	1873	5	0	Foundered.	June 5, 1914	Off Brazil Rock, N. S.
106997	Sch.	Arbutus.	120	1893	7	0	Stranded.	July 25, 1913	Shipigan, N. B.
107193	*Sch.	Ardmore.	821	1895	3	0	Foundered.	Apr. 16, 1913	Barneget, N. Y.
2417	Slp.	B. C. Carwright.	14		3	0	do.	Apr. 1, 1913	Block Island, N. Y.
3881	Sch.	Balboa.	777	1901	9	0	Stranded.	Dec. 1, 1913	Entrance to Chesapeake Harbor, Wash.
3353	Sch.	Benjamin F. Poole.	1,155	1886	8	8	Foundered.		Sailed from Washington, N. C., on Jan. 29, 1914, for Baltimore. Never heard from.
126177	Sch.	Brookline.	541	1883	7	0	Stranded.	Nov. 11, 1913	Barbados, E. I.
125798	Brk.	Carrie Winslow.	943	1880	11	0	Abandoned.	Jan. 16, 1913	At sea.
126794	Sch.	Carrie B. Welles.	41	1891	6	0	Stranded.	Aug. 9, 1913	At Hurricane Harbor, St. Andrews Bay, Fla.
4951	Sch.	Charles Atkinson.	68	1862	3	0	Foundered.	Oct. 13, 1913	At Mattinecock Point, L. I.
125215	Sch.	Charles Luling.	195	1873	5	0	Stranded.	Dec. 13, 1913	East end of Middle Ground, Vineyard Haven, Mass.
126050	Sch.	Charles H. Sprague.	318	1882	5	0	Foundered.	July 13, 1913	Monhegan Island, Me.
125351	Sch.	Chester R. Lawrence.	123	1874	3	0	Stranded.	Oct. 24, 1913	Fishermans Island, near Boothbay Harbor, Me.
125315	Sch.	Clara J. Bewley.	40	1874	4	0	Foundered.	June 16, 1914	At Egg Island Bar, Chesapeake Bay.
126691	Sch.	Charles K. Buckley.	507	1890	9	8	Stranded.	Apr. 15, 1914	Off Long Branch, N. J.
5143	Sch.	Col. Baker.	76	1864	3	0	do.	Nov. 6, 1913	Drakes Inlet, Cal.
125930	Sch.	Cox and Green.	591	1881	7	0	Foundered.	Nov. 30, 1910	Lat. 39° long. 59°.
125952	*Sch.	Charmar.	1,885	1881	17	0	Stranded.	Dec. 3, 1912	Middle Grounds, Chesapeake Bay, Va.
5553	Sch.	Copy.	86	1854	3	0	do.	Oct. 15, 1912	Eatons Neck, L. I.
202956	Sch.	Cynthia.	137	1906	8	0	Foundered.	Feb. 14, 1914	Lat. 44° 55', long. 56° 8'.
157417	Sch.	D. L. Traiton.	40	1895	8	0	Stranded.	Feb. 13, 1913	At Grand Isle, La.
157124	Sch.	Dorcas Pendell.	407	1884	6	0	Burned.	Jan. 5, 1914	Harbor Beach, Lake Michigan.
157087	Sch.	Diana.	123	1903	20	0	Stranded.	Nov. 12, 1913	Shag Harbor, Nova Scotia.
6950	*Sch.	Dom Pedro II.	489	1878	5	0	do.	Feb. 14, 1914	Horsehoe Shoal, Chesapeake Bay, Va.
136621	Brk.	E. C. Mowitt.	1,123	1808	14	0	Abandoned at sea.	Mar. 5, 1914	Lat. 26° 44' N., long. 74° 11' W.
135812	Slp.	E. R. Gandy.	10	1884	2	0	Foundered.	Aug. 9, 1913	Chesapeake Bay, Va.
136979	Sch.	Edna Louise.	47	1902	5	0	Burned.	May 26, 1914	Near Key West, Fla.
8591	*Sch.	Enos Soule.	1,386	1869	4	0	Stranded.	May 12, 1914	On Brigantine Shoals, N. J.
7731	Sch.	Edward F. Williams.	52	1863	9	0	do.	Dec. 3, 1913	Entrance to Galveston Harbor.
136899	Sch.	Eldorado.	881	1901	11	0	Abandoned at sea.	June 13, 1913	Lat. 31° 2' S., long. 121 37' W.
8528	Sch.	Emma J. Chesbro.	96	1869	3	0	Foundered.	June 11, 1914	Connecticut River.
8878	Sch.	Eureka.	19	1872	2	0	do.	Oct. 10, 1913	At Nanticoke, Md., in Chesapeake Bay.
9350	Sch.	Fitz J. Babson.	69	1871	7	7			Sailed Feb. 27, 1914, from Jacksonville, Fla. Never heard from again.
120819	Sch.	Florence Russell.	60	1890	3	0	Foundered.	Oct. 30, 1913	Off Shippan Point, Conn.
125894	*Sch.	Francis S. Hampshire.	1,055	1881	3	3	do.	Dec. 9, 1913	Off Block Island, N. Y.
206850	Sch.	Fuller Palmer.	3,060	1908	20	0	do.	Jan. 12, 1914	Off Highland Light, Mass.

LOSS OF AMERICAN VESSELS REPORTED DURING FISCAL YEAR 1914—Continued.

SAILING VESSELS—Continued.

Official No.	Rlg.	Name of vessel.	Gross tonnage.	Year built.	On board.	Lives lost.	Casualty.		
							Nature.	Date.	Place.
206748	Sch.....	Frank B. Witherbee.....	504	1908	7	0	Collided with st. s. City of Atlanta.	Oct. 3, 1913	Off Diamond Shoal Lightship, Mass.
121091	*Sch.....	Florida.....	1,071	1871	3	0	Collided with br. str. Kernwood.	Aug. 29, 1912	In Hampton Roads, Va.
85324	Sch.....	G. M. Porter.....	143	1871	5	0	Stranded.....	Jan. 12, 1914	Nantucket Sound, Mass.
85697	Sch.....	Gen'l Adelbert Ames.....	476	1881	8	0	do.....	Jan. 21, 1914	Monomoy Point, Mass.
96253	Sch.....	George Campbell.....	111	1893	8	0	do.....	Jan. 26, 1914	Woods Island, Newfoundland
10756	Sch.....	George Temple.....	47	1886	4	4	Lost at sea.....	Sept. 19, 1913	Sailed from New York March 17, 1914; never since reported.
85285	Sch.....	George W. Anderson.....	224	1873	2	0	Foundered.....	Jan. 26, 1914	Off Thatchers Island, N. H.
86523	Sch.....	George W. Wells.....	2,670	1900	14	0	Stranded.....	Sept. 3, 1913	Ocrako Island, N. C.
201187	Sch.....	Grace A. Martin.....	3,129	1904	14	0	Foundered.....	Jan. 4, 1914	30 miles south of Matthews Island, Me.
85018	Sch.....	Gladstone.....	102	1886	8	0	Stranded.....	Jan. 25, 1914	Francis Harbor, Newfoundland.
96912	Sch.....	Harvey Ransom.....	28	1887	4	0	Foundered.....	Nov. 1, 1913	Green Bay, Wis.
96129	Sch.....	Hattie P. Simpson.....	1,295	1891	10	6	do.....	Mar. 21, 1911	Off Cape Lookout, N. C.
95658	Sch.....	Helen H. Benedict.....	770	1881	7	0	Stranded.....	Feb. 6, 1914	6½ miles north of Bodie Island Light, N. C.
76943	*Sch.....	J. R. Teel.....	870	1889	5	1	do.....	Nov. 9, 1913	Hogueno Isle, N. C.
77549	Sch.....	J. H. Linsmann.....	1,090	1902	12	0	Collided with st. s. Francis H. Leggett.	July 12, 1913	San Francisco, Cal.
76658	Sch.....	John Paul.....	410	1891	6	1	Foundered.....	July 12, 1914	Pollock Shoals, Nantucket Sound.
76952	Sch.....	John Twoby.....	1,019	1891	10	0	Stranded.....	Oct. 9, 1913	On Cape Fear.
76905	Sch.....	Jacob S. Winslow.....	910	1889	9	1	do.....	Mar. 1, 1911	South point of Block Island, N. Y.
75675	Sch.....	John B. Carrington.....	383	1874	6	0	do.....	Apr. 13, 1911	At Bull Dog Beach, Campbell, New Brunswick.
76549	Sch.....	John J. Hanson.....	628	1885	8	0	Abandoned at sea.....	Feb. 15, 1914	Lat. 36° 20' N., 72° 30' W.
76262	*Sch.....	Joseph B. Thomas.....	1,938	1881	4	0	Foundered.....	Oct. 15, 1913	3 miles southwest Cape Cod, Mass.
76997	Sch.....	Joseph W. Hawthorn.....	585	1891	9	0	Foundered at sea.....	Jan. 11, 1911	Lat. 22° 33' N., long. 97° 03' W.
3127	Sch.....	Julia A. Tribbee.....	412	1880	6	0	Abandoned at sea.....	Mar. 7, 1911	Lat. 38°, long. 66°.
200761	*Sch.....	Julia R. Dempsey.....	833	1904	3	0	Foundered.....	Aug. 29, 1913	Winter Quarter Lightship, N. J.
14092	Sch.....	Kolon.....	150	1868	6	0	do.....	June 5, 1914	Hullfax, Nova Scotia.
141063	Sch.....	Laura L. Sprague.....	594	1890	8	0	Stranded.....	Mar. 18, 1913	Mobile Bay, Mobile, Ala.
141108	Sch.....	Laura M. Lunt.....	567	1887	8	0	Abandoned.....	Mar. 4, 1914	Off coast of North Carolina.
14860	Sch.....	Lotile Beard.....	303	1866	0	0	Abandoned at sea.....	Oct. 16, 1913	Lat. 39° 50', long. 69° 48'.
209263	Sch.....	Louisa.....	5	1910	3	0	Stranded.....	Oct. 5, 1913	Goldfinch Bay, Alaska.
141239	Sch.....	Lyman D. Foster.....	777	1892	12	0	Foundered.....	Apr. 15, 1913	Lat. 19° 1' S., long. 178° W.
17564	Sch.....	Mary Augusta.....	198	1867	3	0	Stranded.....	July 2, 1914	Walkers Point, Kennebunk, Me.
206621	Sch.....	Mary H.....	21	1909	1	0	Foundered.....	Sept. 23, 1913	At Brunswick, Ga.
92118	Sch.....	Marjory Brown.....	1,210	1889	6	0	do.....	Oct. 20, 1913	Coast of Long Island, N. Y.
92503	Sch.....	Mary E. McLachlan.....	1,762	1893	7	0	Stranded.....	do.....	Back Bay, Ontario, Lake Huron.
92829	Sch.....	Mattie W. Porter.....	28	1897	2	0	Foundered.....	Mar. 3, 1914	170 miles east Absecon Light, N. J.
91923	Sch.....	Millville.....	365	1887	7	0	Stranded.....	Jan. 7, 1913	Near Fort Morgan, Ala.
90761	Sch.....	Mist.....	72	1875	5	0	do.....	Oct. 4, 1913	At Coxen Hole, Ruatan, Honduras.
130203	Sch.....	Ned P. Walker.....	98	1881	6	0	do.....	Aug. 23, 1913	80 miles east of Pensacola, Fla.
209731	Slp.....	Nelle.....	14	1879	2	0	do.....	Dec. 25, 1912	Santa Cruz Island, Cal.
18777	Sch.....	Nelle F. Sawyer.....	284	1873	5	0	Foundered.....	Sept. 24, 1913	Pollock Rip Shoals, Mass.
130203	Sch.....	Nelly.....	25	1883	3	0	do.....	Mar. 1, 1914	Santa Rosa Island, Fla.
130641	Slp. y.....	Neva.....	17	1893	0	0	Collided with dock.....	June 7, 1913	Chicago, Ill.
130489	*Sch.....	Oakland.....	928	1890	2	0	Foundered.....	Oct. 16, 1913	Cape Cod, Mass.
18933	Sch.....	Olliver Ames.....	456	1866	5	0	Stranded.....	Oct. 20, 1913	Indian Island, New Brunswick.
150473	Brk.....	Paraminta.....	1,582	1879	164	6	do.....	May 14, 1911	Akin Island, Alaska.
19854	Sch.....	Pell S. C. Vought.....	77	1862	3	0	do.....	Apr. 27, 1913	Little Gull Island, Long Island Sound.
150382	Sch.....	Pilgrim.....	12	1886	1	0	Foundered.....	Dec. 22, 1913	S. W. Bakers Island, Me.
150630	Sch.....	Prescott Palmer.....	2,811	1902	12	1	do.....	Jan. 20, 1914	Lat. 34° 08' N., long. 66° 46' W.
19621	Sch.....	Plymouth.....	776	1854	7	7	do.....	Nov. 8, 1913	Near Gull Island, Lake Michigan.
106940	Sch.....	Polaris.....	790	1902	10	0	Stranded.....	Jan. 18, 1911	Dunksberry Reef, Cal.
110761	Sch.....	Richard F. C. Hartley.....	469	1888	7	0	do.....	Sept. 2, 1913	Off Bodie Island, N. C.
116212	Bark.....	S. C. Allen.....	690	1888	12	0	do.....	Oct. 13, 1913	Diamond Head, Hawaii.
116428	Sch.....	S. G. Haskell.....	681	1891	8	0	Foundered.....	Feb. 27, 1914	Lat. 32° 01' N., long. 71° W.
115836	Sch.....	Scotia.....	406	1883	9	0	do.....	Dec. 30, 1911	Marsh Island, S. C.
117052	*Sch.....	Sagua.....	1,585	1901	5	0	do.....	Mar. 1, 1911	20 miles southwest Montauk Point, L. I.
23429	Brg.....	Sullivan.....	344	1866	36	0	Stranded.....	Nov. 7, 1913	Taval Harbor, Azores Island.
115210	*Slp.....	Sumner R. Mend.....	1,035	1873	3	0	do.....	Oct. 13, 1913	Cape Cod, Mass.
145900	Sch.....	Theodore Roosevelt.....	125	1901	7	0	do.....	Oct. 31, 1913	Centerville, Nova Scotia.
24881	Sch.....	Thomas H. Kirby.....	36	1871	3	0	do.....	Nov. 24, 1913	On Occahannock Bar, near Occahannock, Va.
145274	Sch.....	Thomas W. Knight.....	66	1881	19	0	Foundered.....	Feb. 14, 1914	Off Anclote, Gulf of Mexico.
145118	Bark.....	Tillie Baker.....	654	1876	9	0	Stranded.....	Oct. 13, 1913	Ponce, P. R.
145072	Sch.....	T. Morris Perot.....	308	1875	6	0	Foundered.....	Sept. 28, 1913	Off Fenwick Island, Md. Cause: Collision st. s. Shawmut.
203086	Sch.....	Terranova.....	138	1906	23	0	Stranded.....	Mar. 16, 1914	Pamet River, Cape Cod, Mass.
145676	Sch.....	Two Sisters.....	32	1894	2	0	Foundered.....	Oct. 17, 1913	At West Creek, N. J.
25179	*Sch.....	Undaunted.....	1,768	1869	5	5	do.....	Dec. 26, 1913	Off Forked River, N. J.
201281	Slp.....	Vitalia.....	7	1904	3	0	Stranded.....	Nov. 25, 1913	At Cayo Puerto Negro, Vieques, P. R.

LOSS OF AMERICAN VESSELS REPORTED DURING FISCAL YEAR 1914—Continued.

SAILING VESSELS—Continued.

Official No.	Rtg.	Name of vessel.	Gross tonnage.	Year built.	On board.	Lives lost.	Casualty.		
							Nature.	Date.	Place.
90803	Sch.	W. H. Dimond.....	390	1881	22	0	Stranded.....	Feb. 3, 1914	Bird Island, Alaska.
81070	Sch.	W. C. Brasher.....	25	1885	5	0	Foundered.....	Sept. 20, 1913	At pier, New Orleans, La.
81227	Sch.	Wm. Montgomery.....	101	1880	0	0	do.....	Dec. 1, 1912	Lake Champlain.
26095	Sch.	Wm. A. Grosler.....	116	1865	12	0	do.....	July 1, 1913	Off New Bedford, Mass.
80620	Sch.	Wm. M. Gaffney.....	74	1877	6	0	Stranded.....	June 24, 1913	Mattland, Nova Scotia.
81739	*Sch.	Whitman.....	477	1901	3	0	do.....	Mar. 6, 1913	Boston, Mass.

STEAM VESSELS.

204243	*Ga. p.	A-1.....	14	1907	3	0	Burned.....	Aug. 19, 1913	Neches River, near Port Arthur, Tex.
106823	Ga. s.	Addle and Hattie.....	20	1878	2	0	do.....	Dec. 6, 1913	Coat Island Light, Me.
209664	Ga. s.	Albatross.....	8	1912	1	0	Stranded.....	Apr. 25, 1914	Destruction Island, Wash.
105809	St. s.	Alcona.....	1,191	1878	7	0	Burned.....	Nov. 6, 1913	Bay of Isles, Nova Scotia.
128868	*St. p.	Alice.....	99	1892	14	8	Explosion.....	Aug. 30, 1913	At Coropolis, Pa.
200704	Ga. s.	Alice.....	42	1904	11	0	Stranded.....	Jan. 31, 1914	At Cape Pole, Kosciusko Island, Alaska.
204520	Ga. s.	Amale.....	8	1907	2	0	Burned.....	Dec. 23, 1912	Athafalaya River, La.
107752	Ga. s.	Annie M. Hamilton.....	13	1902	3	0	Foundered.....	Apr. 30, 1914	Vineyard Haven Breakwater, Mass.
209131	Ga. s.	Annie Laurie.....	15	1910	3	0	Burned.....	Dec. 31, 1913	Mississippi River, St. Louis, Mo.
203652	St. s.	Argo.....	65	1906	7	0	Collided with tug Milwaukee	Apr. 3, 1914	At Point Hudson, Wash.
203657	Ga. y.	Arlon.....	66	1906	5	0	Burned.....	Nov. 3, 1912	Manchester, Mass.
200211	St. s.	ARGUS.....	4,707	1913	24	24	Foundered.....	Nov. 9, 1913	Lake Huron.
210638	Ga. y.	Avalon.....	27	1912	6	0	Burned.....	Dec. 18, 1913	Rams Horn, S. C.
106439	Ga. s.	Awixa.....	11	1886	2	0	Collided with st. s. Crescent.	Nov. 26, 1913	Palatka, Fla.
206240	St. s.	BENJ. NOBLE.....	1,481	1910	16	16	Foundered.....	Apr. 28, 1914	Near Knife Island, Lake Superior.
210622	Ga. s.	Bertha.....	34	1912	0	0	Burned.....	Dec. 22, 1913	At West Seattle, Wash.
77279	*Ga. p.	Bismarck.....	93	1896	7	0	do.....	June 30, 1913	At Res. N. Dak., Missouri River.
211069	Ga. s.	Bridgit.....	594	1913	5	0	do.....	May 7, 1914	At Suisun Bay, Cal.
110680	St. s.	Buffalo.....	131	1885	3	0	do.....	Nov. 21, 1913	Staten Island, N. Y.
201353	St. s.	Calcium.....	51	1904	5	0	do.....	Aug. 7, 1913	Camano, Wash.
206459	Ga. s.	Calle B.....	14	1909	2	0	do.....	Apr. 14, 1914	St. Johns River, Fla.
200415	*St. p.	Carrie Brown.....	92	1903	0	0	do.....	Nov. 17, 1913	Gallipolis, Ohio.
106834	Ga. s.	Carlotta.....	14	1879	2	0	do.....	Aug. 27, 1913	Elmwood Beach, Grand Island, Lake Superior.
5910	Ga. s.	C. B. Harrington.....	23	1871	2	0	Foundered.....	Dec. 2, 1913	Off Cape Elizabeth, Me.
110860	St. s.	C. C. Hand.....	2,122	1890	14	0	Burned.....	Oct. 6, 1913	Big Summer Island, Lake Michigan.
126568	St. s.	C. W. Elphicks.....	2,406	1889	18	0	Stranded.....	Oct. 21, 1913	Long Point, Lake Erie.
202823	St. p.	C. W. LYON.....	98	1905	13	1	Foundered.....	Nov. 14, 1911	Cape Fear River, N. C.
207539	St. s.	CHARLES S. PRICE.....	6,322	1910	28	28	do.....	Nov. 9, 1913	Lower Lake Huron.
126943	St. s.	Charles E. Soper.....	42	1881	4	0	Burned.....	Oct. 30, 1913	Off Larchmont, N. Y.
126358	St. s.	Charlemagne Tower, Jr.....	1,825	1886	22	0	Foundered.....	Mar. 26, 1914	Off Barnegat, N. J.
127675	St. s.	CITY OF FAYETTEVILLE.....	149	1902	16	0	do.....	Sept. 30, 1913	Fayetteville, N. C.
126731	St. s.	City of London.....	2,005	1891	17	0	do.....	do.....	Lake Erie.
201942	*St. p.	City of Molme.....	52	1905	5	0	do.....	Aug. 7, 1913	Grafton, Ill.
125914	St. s.	City of Rome.....	1,908	1881	17	0	Burned.....	May 7, 1914	Off Ripley about 30 miles west of Dunkirk, N. Y.
127672	*St. p.	City of Savannah.....	293	1902	45	0	Foundered.....	Dec. 5, 1911	Mississippi River, 20 miles north of Cairo.
204167	Ga. s.	Charm.....	12	1907	0	0	do.....	Jan. 17, 1914	Santa Barbara, Cal.
126148	St. p.	Charles Morrian.....	515	1883	0	0	Burned.....	Mar. 27, 1914	Cairo, Ill.
203585	Ga. s.	Corsair.....	15	1906	3	0	do.....	Aug. 10, 1913	Ketchikan, Alaska.
127113	St. s.	CURACAO.....	1,503	1896	90	0	Stranded.....	June 21, 1913	Prince of Wales Island, Alaska.
209414	Ga. s.	Daisy.....	12	1909	3	0	Burned.....	May 28, 1914	Chicago, Ill.
204901	Ga. s.	Daisy.....	12	1908	3	0	do.....	May 20, 1914	Port Royal Sound, S. C.
204794	Ga. s.	Dolphin.....	16	1907	3	0	Foundered.....	Feb. 12, 1914	Active Pass, Alaska.
211063	*Ga. p.	Dora.....	5	1912	0	0	do.....	Feb. 1, 1914	Lock 14, Mississippi River.
136735	Ga. s.	Edith.....	8	1899	2	0	do.....	Oct. 6, 1913	Cape May, N. J.
136986	Ga. s.	Eglantine.....	99	1902	18	0	Stranded.....	Jan. 24, 1913	Taylor's Head Isle, Nova Scotia.
136267	Ga. s.	E. L. Dwyer.....	54	1892	5	0	do.....	Oct. 6, 1913	Port Clarence, Alaska.
136434	Ga. s.	Elida.....	19	1894	3	0	do.....	Oct. 17, 1911	Unga Island, Alaska.
136163	St. s.	El Mozo.....	103	1890	4	0	Burned.....	July 21, 1913	New Orleans, La.
208039	Ga. s.	Elvira.....	109	1898	15	0	Foundered.....	Sept. 23, 1913	Arctic Ocean.
136168	St. s.	Emma E. Thompson.....	276	1875	11	0	Burned.....	May 28, 1914	Ennis Island, Georgia Bay, British Columbia.
136300	Ga. s.	Ethel.....	8	1892	0	0	Stranded.....	Jan. 13, 1914	Port Clyde, Me.
204879	Ga. s.	Evangelino.....	37	1905	3	0	Burned.....	Jan. 5, 1914	In Mississippi Sound.
203965	St. s.	F. J. Luckenbach.....	2,564	1886	58	58	Lost at sea.....	May 15, 1914	Never reported.
210048	Ga. s.	Fido.....	12	1911	1	0	Burned.....	Apr. 20, 1914	Off Brazos River, Tex.
203645	*St. p.	Gate City.....	28	1906	6	0	Foundered.....	June 15, 1913	In Saline River, Arkansas.
36435	*St. p.	Gem.....	97	1898	37	6	Burned.....	Feb. 10, 1914	Mississippi River, Hahnville, La.
202896	St. s.	George N.....	10	1905	1	0	Foundered.....	May 10, 1914	Sturgeon River, Mich.

LOSS OF AMERICAN VESSELS REPORTED DURING FISCAL YEAR 1914—Continued.

STEAM VESSELS—Continued.

Official No.	Rig.	Name of vessel.	Gross tonnage.	Year built.	On board.	Lives lost.	Casualty.		
							Nature.	Date.	Place.
86064	St. s.	George Rogers	64	1889	6	0	Burned	Aug. 29, 1914	Lake Michigan.
208971	Ga. s.	Grace	7	1901	0	0	Stranded	Aug. 22, 1913	North Bay, Door County, Wis.
200763	St. s.	Granite	29	1904	4	0	Burned	Dec. 20, 1913	Riverside, N. J.
127448	St. s.	Harry Lee	200	1900	33	0	do.	May 16, 1914	Memphis, Tenn.
210679	*St. p.	Helen Hale	52	1912	5	0	do.	Sept. 20, 1913	Kennawick, Wash.
96229	Ga. s.	Helga Caroline	16	1893	2	0	Stranded	May 9, 1914	On Slato Island, Alaska.
203143	St. s.	HENRY B. SMITH	6,631	1906	26	26	Foundered	Nov. 9, 1913	Lake Superior.
204456	Ga. s.	Hilda H.	10	1906	3	0	do.	Oct. 27, 1913	Collided with st. s. Pere Marquette No. 19, Ludington, Mich.
1113	Ga. s.	Hulloneon	21	1860	2	0	do.	Sept. 26, 1913	1 mile southeast of Red Head, New Brunswick.
206260	St. s.	HOWARD M. HANNA JR.	5,905	1908	25	0	Stranded	Nov. 9, 1913	Port Austin Reef, Lake Huron.
200315	St. s.	HYDRUS	4,713	1903	24	24	Foundered	do.	Lake Huron.
205092	Ga. s.	Idella	11	1908	3	0	Burned	Mar. 7, 1914	Light No. 5, Mississippi River near New Orleans, La.
136813	Ga. y.	Iris	17	1900	3	0	do.	Aug. 30, 1913	Off Esopus, N. Y., Hudson River.
206485	St. s.	ISAAC M. SCOTT	6,372	1909	28	28	Foundered	Nov. 9, 1913	Lake Huron.
85484	St. s.	Ice King	138	1877	10	0	Stranded	Dec. 28, 1913	Off Sandy Hook, N. Y.
200907	*Ga. p.	Island Queen	12	1904	1	0	Foundered	June 29, 1914	New Harmony, Ind.
100908	Ga. s.	Ite	8	1895	2	0	Stranded	Aug. 2, 1913	Connecticut Island, R. I.
100589	St. s.	I. W. NICHOLS	2,624	1894	19	0	do.	Nov. 27, 1913	Lake Huron.
208459	Ga. s.	Jack Horner	50	1911	6	0	Burned	July 13, 1913	At Lynn Canal, Southeast Alaska.
76389	St. s.	Jeanie	1,071	1883	24	0	Stranded	Dec. 19, 1913	At Calvert Sound, British Columbia.
76872	*St. p.	Jennie Louise	77	1890	8	0	Burned	Oct. 29, 1913	At Berwick, La.
206751	Ga. s.	Jimbock	13	1908	1	0	Collided with Br. s. Vienna	Feb. 25, 1914	At Tacoma, Wash.
207337	St. s.	J. O. Ellison	555	1909	13	0	Foundered	June 15, 1914	Gulf of Mexico.
205032	St. s.	JOHN A. MCGEAN	5,100	1908	23	23	do.	Nov. 9, 1913	Lake Huron.
75797	St. p.	John H. Sterrett	29	1875	9	0	Burned	Feb. 3, 1914	Buffalo Bayou, Tex.
211033	Ga. s.	Kake	34	1913	2	0	Stranded	Dec. 20, 1913	Clatsop Spkt, Columbia River.
202272	*Ga. p.	Katydid	11	1905	3	0	Burned	Dec. 20, 1912	Parkersburg, W. Va.
126443	St. s.	Kanal	366	1887	37	0	Stranded	Dec. 24, 1913	Hawaii.
161177	St. s.	Kayak	115	1901	10	0	do.	Dec. 19, 1913	At Cape Carew, Yakutat Bay, Alaska.
161182	*St. p.	Kennedy	140	1901	8	0	Burned	Feb. 21, 1914	St. Johns River, Fla.
161193	*St. p.	Kenols	43	1901	11	0	Foundered	Apr. 27, 1914	Cumberland River.
107256	Ga. s.	Kittiwake	23	1896	3	0	Crushed by ice	Oct. 4, 1914	East Cape, Siberia.
205018	Ga. s.	La Paloma	13	1908	2	0	Burned	Dec. 7, 1913	Seattle, Wash.
200360	*St. p.	Little Rufus	278	1903	20	0	do.	Jan. 14, 1914	Near Natches, Miss.
211375	Ga. s.	Louise	12	1913	2	0	Stranded	June 10, 1914	Near Wilmington, N. C.
140882	St. s.	Louisiana	1,929	1887	17	0	Burned	Nov. 8, 1913	Green Bay Harbor, Wis.
208469	Ga. y.	Lunaria	64	1911	3	0	Stranded	Dec. 28, 1913	Jettie, Georgetown, S. C.
76792	St. s.	Major	1,864	1889	18	0	Foundered	Nov. 13, 1913	30 miles northwest White Fish Point, Lake Superior. Niagara Falls, N. Y.
140537	St. s.	Manistee	843	1882	22	0	Burned	June 28, 1914	Ferrysburg, Mich.
205745	*St. p.	Marie Barrett	147	1908	0	0	do.	Sept. 27, 1913	Calro, Ill.
93245	Ga. s.	Marion E. Turner	84	1902	14	0	Stranded	May 24, 1914	Off Shelbourne, Nova Scotia.
210026	Ga. s.	Martha J.	17	1911	3	0	Burned	Oct. 21, 1913	Jamaica Bay, N. Y. (struck by lightning).
93235	Ga. s.	Mary Celina	14	1902	4	0	Stranded	May 18, 1914	Cape Canaveral, Fla.
202108	Ga. s.	Mary B. Franklin	25	1905	6	0	Burned	Aug. 2, 1913	Tampa Bay.
208163	*Ga. p.	Maud	13	1906	3	0	do.	Sept. 25, 1913	Bayou Teach, La.
208008	Ga. s.	McKinley	10	1905	2	0	Collided with tug Richmond	Dec. 10, 1913	San Francisco Bay, Cal.
211281	St. s.	Merced	994	1913	49	0	Stranded	Oct. 15, 1913	5 miles south Punta Gorda, Cal.
202225	Ga. s.	Minnie R.	10	1905	4	0	Collided with st. s. Pere Marquette 17.	Mar. 1, 1914	Kewaunee, Wis.
212177	Ga. s.	Mirpah	14	1914	30	0	Burned	Apr. 14, 1914	Black Creek, Fla.
93263	*St. p.	Millie W.	41	1902	6	1	do.	Oct. 26, 1913	New Orleans, La.
204321	Ga. y.	Mohican	24	1907	6	0	do.	Apr. 23, 1913	Grapi River, U. S. of Columbia.
93355	Sts. s.	MONROE	4,704	1903	138	41	Collided with sts. s. Nantucket.	Jan. 30, 1913	Off Hog Island, Va.
206427	Ga. s.	Montana	65	1911	15	0	Burned	May 2, 1914	Redoubt Bay, Sitka, Alaska.
116546	*St. p.	Morning Star	277	1893	201	0	do.	Aug. 28, 1913	Monongahela City, Pa.
209416	Ga. s.	Nancy Doodle	11	1911	4	0	do.	Nov. 3, 1913	San Diego Bay, Cal.
205040	St. s.	OKLAHOMA	5,853	1908	39	26	Foundered	Jan. 4, 1914	58 miles south Sandy Hook, N. Y.
206661	*St. p.	Old Reliable	69	1909	9	1	do.	May 23, 1914	Golconda, Ill.
202833	Ga. s.	Orient	13	1906	2	0	do.	Feb. 20, 1914	Castle Rock, Santa Barbara, Cal.
203886	St. s.	Ox	9	1907	2	0	Burned	Aug. 12, 1913	Off Highland Light, Mass.
209200	*Ga. p.	Ox	14	1911	0	0	do.	Nov. 20, 1913	Highbridge, Ky.
206328	Ga. s.	Pandora	8	1909	2	0	Stranded	May 21, 1914	Blocka Pass, Unalaska Island, Alaska.
150887	Ga. s.	Pathfinder	86	1900	5	0	do.	Jan. 15, 1914	Point Diablo, Cal.
211692	Ga. s.	Pawtuxet	8	1912	2	0	do.	Jan. 5, 1914	Riverside, R. I.
15828	*St. p.	Peters Lee	463	1899	108	1	Foundered	Aug. 8, 1913	Lake Providence, La.
150101	St. s.	Planter	499	1876	1	0	Burned	June 17, 1914	Fort Myers, Fla.

LOSS OF AMERICAN VESSELS REPORTED DURING FISCAL YEAR 1914—Continued.

STEAM VESSELS—Continued.

Official No.	Rlg.	Name of vessel.	Gross tonnage.	Year built.	On board.	Lives lost.	Casualty.		
							Nature.	Date.	Place.
150402	St. s.	Point Arena	245	1887	18	0	Stranded	Aug. 9, 1913	Pigeon Point, Cal.
300282	St. s.	Pomo	368	1903	24	0	Foundered	Dec. 31, 1913	Port Reyes, Cal.
300220	Ga. s.	Quonnapowhit	117	1903	19	0	Stranded	Oct. 8, 1913	Off Highland Light, Mass.
210549	*Ga. p.	Rambler	15	1912	7	0	Burned	Aug. 15, 1913	At Haynes Island in Arkansas River.
110435	St. s.	Reliable	97	1880	6	0	Foundered	Aug. 16, 1913	Milwaukee Harbor, Wis.
110770	St. s.	Robert Rodgers	142	1881	8	0	Burned	Oct. 11, 1913	New York, N. Y.
110766	St. s.	Robert L. Fryer	1,810	1888	17	0	do.	Apr. 22, 1914	St. Clair River, Mich.
77343	*St. p.	Saddle Downman	86	1899	0	0	do.	June 15, 1913	Hanria, La.
115095	St. s.	Sarah E. Wetherell	22	1872	4	0	Stranded	Jan. 24, 1913	In Staten Island Sound.
117251	Ga. s.	Seddon	14	1903	3	0	Foundered	Aug. 15, 1913	Kotzebue Sound, Alaska.
203612	*Ga. p.	Silver Wave	9	1911	0	0	do.	Feb. 12, 1914	West Alton, Mo.
203678	Ga. s.	Standard	18	1906	5	0	Burned	Jan. 15, 1914	Lake Pontchartrain, La.
115045	St. s.	State of California	2,266	1879	139	31	Foundered	Aug. 17, 1913	Gambier Bay, Alaska.
202264	Ga. s.	Sophia	10	1904	4	0	do.	Oct. 10, 1913	Nome, Alaska.
211340	Ga. s.	Sunshine	13	1913	3	0	Burned	Aug. 23, 1913	Aberdeen, Wash.
116761	Ga. s.	Suste and Winnie	10	1897	1	0	Stranded	Mar. 4, 1914	Near Bar Harbor, Me.
205646	*Ga. p.	Susquehanna	22	1908	4	0	Burned	Mar. 10, 1914	Ohio River, Madison, Ind.
207831	Ga. s.	Swallow	9	1910	3	0	Foundered	Oct. 6, 1913	Nome, Alaska.
202584	Ga. y.	Talola	139	1902	14	0	do.	Apr. 7, 1913	Near Cuba.
145806	St. s.	Teaser	216	1899	15	0	do.	May 29, 1914	Off Atlantic City, N. J.
200407	St. s.	Telephone	18	1903	4	0	Burned	May 2, 1914	St. Andrews Sound, Ga.
145632	*St. s.	Thistle	14	1892	2	0	do.	Oct. 29, 1913	Cow Point, Grays Harbor, Wash.
145938	*St. p.	Thomas A. Edison	33	1901	8	0	do.	Jan. 30, 1914	Fort Myers, Fla.
145831	Ga. s.	Town Harbor	14	1901	3	0	Foundered	Jan. 1, 1913	Black Rock Harbor, Conn.
145609	St. s.	Two Brothers	29	1894	0	0	Burned	Apr. 15, 1914	South Stillwater, Minn.
201189	Ga. s.	Uncle Sam	24	1882	0	0	Stranded	Dec. 7, 1912	Seward Harbor, Alaska.
204149	St. s.	Urania	93	1907	0	0	Burned	Feb. 12, 1914	Houghton, Wash.
200119	St. s.	Virginia	220	1904	17	1	do.	Aug. 24, 1912	Elizabeth City, N. C.
208177	Ga. s.	Virginia Dare	11	1910	2	0	do.	May 19, 1914	Washington, N. C.
209051	Ga. s.	Wasp	17	1911	2	0	Foundered	Aug. 25, 1913	Nunwak Island, Alaska.
201180	Ga. s.	Watauga	27	1894	5	0	Stranded	Jan. 17, 1914	Fuhrman Island Ledge, Boothbay, Me.
145222	St. s.	Warnick	24	1880	4	0	Burned	Sept. 5, 1913	Dunkirk, N. Y.
203354	Ga. s.	Welcome	13	1906	0	0	do.	Sept. 29, 1913	Cheboygan River, Mich.
201042	*Ga. p.	Wellington	12	1903	3	0	Stranded	Mar. 11, 1914	Lansing, Mich.
206004	St. s.	Wellington	211	1909	34	0	do.	July 23, 1913	At White Point, Graham Island, British Columbia.
81215	St. s.	Wm. Dinsdale	44	1901	3	2	Collided with st. s. Concho	Jan. 24, 1914	New York Harbor.
81382	St. s.	W. H. GIBBERT	2,820	1902	23	0	Lost in collision with st. s. Caldera.	May 22, 1914	15 miles below Hamden Bay Island, Lake Huron.
203027	*St. p.	W. M. Porter	76	1906	12	0	Burned	Sept. 24, 1913	Teach Harbor, La.
202316	*Ga. p.	Young Taylor	14	1905	4	0	Stranded	Nov. 11, 1913	St. Francis, Ark.
208556	Ga. s.	Yorkey	7	1909	2	0	Foundered	Oct. 9, 1913	Nome, Alaska.
127271	St. s.	Yukon	1,238	1871	53	0	Stranded	June 11, 1913	Sannak Island, Alaska.

UNRIGGED VESSELS.

30330	Barge	A. C. II	258	1890	1	0	Stranded	Mar. 8, 1914	Old River, Tex.
162456	Barge	Adrea	372	1905	1	0	Foundered	May 8, 1913	Off Rocky Point, Conn.
53265	Barge	BARAVIA	1,227	1891	6	0	do.	Jan. 23, 1914	Off Montauk Point, L. I.
31728	Barge	Berks	379	1899	3	2	Stranded	Sept. 3, 1913	Gull Rock, Pamlico Sound, N. C.
34192	Barge	Carlos French	439	1899	2	0	Foundered	Dec. 20, 1914	Off Bartlett's Reef, Long Island Sound.
34271	Barge	Charles	234	1896	1	0	do.	Aug. 1, 1913	Off Norwalk, Conn.
163369	Barge	Coalport	529	1907	3	0	do.	Oct. 20, 1913	Off Point Judith, R. I.
4397	Barge	Columbian	356	1864	0	0	do.	Sept. 4, 1913	Dunkirk, N. Y.
35018	Scow	D. 36	607	1903	1	0	Stranded	Nov. 11, 1913	Ranes Head, Boston Harbor.
35483	Cnl. boat	Douglas Moir	103	1887	2	0	Collided with stone pier	Oct. 28, 1913	At Three Rivers, Quebec.
162663	Barge	Edwin	262	1906	1	0	Burned	Feb. 1, 1914	Buffalo Bayou, Tex.
162390	Barge	Elizabeth	354	1904	1	0	Foundered	Feb. 14, 1914	Off Bartlett's Reef, Long Island Sound.
163342	Barge	Frederick Willenbrock, jr.	395	1907	2	0	do.	do.	Do.
37568	Barge	Fred T. Kellers	194	1897	1	0	do.	Mar. 1, 1914	Off Stratford, Conn.
165469	Scow	G. L. 37	242	1908	0	0	do.	Oct. 9, 1913	At Soo Ste. Marie, Mich.
96116	Barge	Hero	180	1891	2	0	do.	Oct. 20, 1913	At Brandywine Lighthouse, Del.
46325	Cnl.boat	James Moir	99	1884	0	0	Collided with Star of the Upper Basin.	July 19, 1911	Quebec Sea.
164417	Scow	J. R. F.	13	1911	0	0	Foundered	Dec. 23, 1913	Poultney Point, Alert Bay, British Columbia.
78999	Barge	John R. Parsons	203	1891	3	0	do.	Nov. 29, 1913	In Lake Ontario near Oswego, N. Y.

LOSS OF AMERICAN VESSELS REPORTED DURING FISCAL YEAR 1914—Continued.

UNRIGGED VESSELS—Continued.

Official No.	Rig.	Name of vessel.	Gross tonnage.	Year built.	On board.	Lives lost.	Casualty.		
							Nature.	Date.	Place.
46401	Cnl. boat	Joseph A. Allore.....	103	1889	2	0	Burned.....	July 26, 1913	At Bastican, Province of Quebec.
75154	Barge...	Joseph L. Hurd.....	459	1889	2	0	Stranded.....	Nov. 8, 1913	Near Sturgeon Bay, Wis.
164038	Scow....	K. & W. No. 4.....	55	1910	0	0	Foundered.....	Dec. 22, 1913	Queen Charlotte Sound, British Columbia.
164447	Scow....	K. No. 4.....	15	1911	0	0	Stranded.....	Oct. 24, 1913	Ketchikan, Alaska.
162327	Barge...	Katie Woods.....	358	1903	2	0	Foundered.....	Feb. 14, 1914	Off Bartlett's Reef, Long Island Sound.
15874	Barge...	Levi Grant.....	204	1872	2	0	Stranded.....	July 11, 1913	Green Bay, Wis.
51157	Barge...	M. H. Fuller.....	433	1889	2	0	Foundered.....	Feb. 9, 1913	6 miles west of Cornfield Lightship, L. I.
51203	Cnl. boat	Maggie F. Healey.....	113	1890	0	0do.....	July 8, 1913	Lachun Canal.
164997	Barge...	N. A. D. Co. No. 9.....	325	1912	1	0	Burned.....	Feb. 8, 1914	Frontiera, Mexico.
164998	Barge...	N. A. D. Co. No. 10.....	366	1912	1	0do.....do.....	Do.
54493	Cnl. boat	Phelena Miner.....	104	1888	0	0	Collided with a dredge.....	May 23, 1914	Elizabethport, N. J.
54359	Barge...	Pioneer.....	376	1872	0	0	Stranded.....	Nov. 24, 1912	Point Judith, R. I.
164817	Barge...	Porter No. 17.....	27	1912	1	0do.....	Apr. 17, 1914	Milbank Sound, British Columbia.
163574	Cnl. boat	Rob Hadfield.....	103	1888	1	0	Foundered.....	Aug. 10, 1911	Mechanicsville, N. Y.
165209	Barge...	Rose Marie Feeney.....	461	1905	2	0do.....	Feb. 14, 1914	Off Bartlett's Reef, Long Island Sound.
57944	Barge...	Saturn.....	328	1896	2	0do.....	Mar. 2, 1914	Bluff Head, Pamlico Sound, N. C.
162583	Barge...	Sesnon No. 3.....	21	1901	0	0	Stranded.....	Oct. 6, 1913	Nome, Alaska.
163210	Barge...	Sesnon No. 21.....	39	1907	0	0do.....	Nov. 6, 1913	Do.
23356	Barge...	St. Louis.....	599	1864	0	0do.....	Feb. 18, 1914	Cape Vincent, N. Y.
22397	Barge...	Sweetheart.....	538	1867	7	0	Foundered.....	July 6, 1913	St. Clair River, Mich.
61171	Barge...	Viola W. Tunis.....	264	1865	2	0do.....	May 3, 1912	25 miles southwest by west of the Cape Hatteras Lightship.
62934	Barge...	Willie.....	230	1892	1	0	Burned.....	Feb. 1, 1914	Buffalo Bayou, Tex.

RECAPITULATION OF LOSS OF AMERICAN VESSELS.

Class.	Number.	Tons.	On board.	Lives lost.	Class.	Number.	Tons.	On board.	Lives lost.
Merchant vessels:					Yachts:				
Sailing.....	118	67,827	1,014	66	Sail.....	1	17	0	0
Steam.....	157	94,731	2,091	346	Steam.....	6	337	37	0
Unrigged.....	41	11,961	58	2	Total.....	7	354	37	0
Total.....	316	174,519	3,163	414					

LIST OF VESSELS OF THE UNITED STATES MEASURED UNDER PANAMA CANAL RULES.

SAILING VESSELS.

Official No.	Signal letters.	Rtg.	Name of vessel.	United States certificate.		Panama Canal certificate.	
				Gross tonnage.	Net tonnage.	Gross tonnage.	Net tonnage.
212013	L. D. R. K.	Bkn.	<i>E. R. Sterling</i>	2,577	2,351	2,577.00	2,353.00
136963	K. R. M. C.	Sch.	<i>E. Jada</i>	777	686	801.00	690.00
200939	K. T. D. F.	Sch.	<i>J. V. Clise</i>	845	715	852.00	713.00
77572	K. S. H. D.	Bkn.	<i>John T. Meyer</i>	932	794	997.00	848.00
77417	K. Q. B. G.	Sbp.	<i>JOHN ENA</i>	2,842	2,706	2,865.26	2,696.35
117099	K. R. H. V.	Sch.	<i>Sophie Christenson</i>	675	570	701.00	584.00
115835	J. W. B. F.	Sbp.	<i>St. Frances</i>	1,898	1,757	1,898.00	1,803.00
81843	K. S. D. B.	Sch.	<i>Wilbert L. Smith</i>	848	710	848.00	704.00

STEAM VESSELS.

107417	K. N. R. S.	St. s.	ADMIRAL DEWEY	2,104	1,336	2,370.31	1,652.06
107423	K. N. S. Q.	St. s.	ADMIRAL SCHLEY	2,104	1,336	2,370.31	1,652.06
106145	K. B. D. J.	St. s.	<i>Adriance</i>	2,604	1,650	2,965.05	2,143.25
130907	K. Q. R. J.	St. s.	ALABAMA	2,621	1,951	2,642.54	1,861.61
107736	K. R. N. V.	St. s.	ALASKAN	8,671	5,621	8,745.50	6,388.20
106443	K. R. N. C.	St. s.	<i>Alliance</i>	3,905	2,364	4,120.01	2,640.13
107591	K. Q. J. N.	St. s.	AMERICAN	5,591	3,643	5,902.60	4,135.34
117125	K. R. N. T.	St. s.	ANCON	9,606	6,195	9,697.62	7,256.12
107823	K. R. G. M.	St. s.	ARIZONAN	8,671	5,621	8,758.65	6,434.06
212367	L. D. M. S.	St. s.	ATLANTIC	5,398	3,394	5,420.55	3,796.98
107547	L. P. W. D.	St. s.	<i>Aztec</i>	3,508	2,298	3,939.52	2,883.17
212747	L. D. P. W.	St. s.	BUENAVENTURA	4,881	3,085	4,881.00	3,908.00
127446	K. Q. D. V.	St. s.	CALIFORNIAN	5,707	3,716	5,923.00	4,134.45
210374	L. C. N. D.	St. s.	CAMINO	3,308	2,086	3,335.23	2,180.37
210278	L. C. M. N.	St. s.	CAROLYN	3,140	2,443	3,393.48	2,319.19
125664	J. S. W. K.	St. s.	CITY OF PARA	3,532	2,504	3,738.73	2,458.54
207187	L. B. J. H.	St. s.	COASTWISE	4,015	2,444	4,186.70	2,832.80
92986	K. P. B. W.	St. s.	COLON	5,667	4,193	5,865.83	4,231.56
204601	K. W. H. V.	St. s.	COLUMBIAN	8,579	5,598	8,662.28	6,408.00
208330	L. B. S. V.	St. s.	COROZAL	3,063	1,942	3,225.46	2,198.28
211044	L. C. T. R.	St. s.	CRICKET	1,136	773	1,322.44	801.05
145934	K. R. S. V.	St. s.	CRISTOBAL	9,606	6,195	9,697.62	7,256.12
212766	L. D. V. T.	St. s.	CUSHING	6,894	4,320	6,978.23	4,869.32
210753	L. C. Q. R.	St. s.	DAROTAN	6,657	4,068	6,891.23	4,619.87
210587	L. C. P. J.	St. s.	DAMARA	4,989	3,209	5,835.28	4,506.03
203215		Ga. y	<i>Eclipse</i>	66	63	65.60	62.51
210004	L. C. K. Q.	St. s.	Everly	3,140	2,443	3,393.48	2,319.19
204579	K. W. H. T.	St. s.	EVERETT	5,129	3,113	5,710.70	3,166.70
207765	L. B. P. N.	St. s.	GEOBOIAN	6,606	4,016	6,885.05	4,824.66
212719	L. D. V. H.	St. s.	GREAT NORTHERN	8,255	4,184	10,868.00	6,434.56
212524	L. D. N. R.	St. s.	GULFLIGHT	5,188	3,202	5,345.60	3,867.29
210514	L. C. N. R.	St. s.	GULFOIL	5,188	3,202	5,343.15	3,871.19
212676	L. D. T. H.	St. s.	<i>Gulfstream</i>	5,188	3,202	5,345.60	3,867.29
211888	L. D. J. B.	St. s.	HAMPDEN	4,725	2,779	4,862.65	3,243.49
93008	K. P. Q. T.	St. s.	<i>Harry Luckenbach</i>	2,798	1,799	3,000.93	2,047.18
96534	K. Q. M. W.	St. s.	HAWAIIAN	5,597	3,651	5,902.60	4,135.34
211015	L. C. T. Q.	St. s.	HENRY T. SCOTT	1,696	915	1,762.83	891.75
208046	L. B. Q. T.	St. s.	HONOLULAN	7,059	4,421	7,591.35	5,540.30
212693	L. D. Q. F.	St. s.	HOWICK HALL	4,922	3,094	6,040.73	4,344.12
208911	L. C. B. M.	St. s.	ISABELA	3,063	1,942	3,223.99	2,198.30
205039	K. W. N. G.	St. s.	ISTHMIAN	5,404	3,463	5,676.07	3,973.64
77536	K. R. S. N.	St. s.	J. L. LUCKENBACH	4,926	3,192	5,113.77	3,240.53
206563	L. B. F. G.	St. s.	JEAN	3,125	2,391	3,306.35	2,347.16
210767	L. C. Q. V.	St. s.	JOHN A. HOOPER	2,244	1,321	2,461.95	1,536.04
211990	L. D. J. R.	St. s.	JOHN D. ARCHBOLD	8,374	6,364	8,480.00	6,357.00
212517	L. D. N. O.	St. s.	JOHN D. ROCKFELLER	8,374	6,364	8,480.00	6,357.00
201493	K. T. L. N.	St. s.	JOSEPH W. FORDNEY	3,667	2,297	3,883.60	2,674.75
211738	L. D. H. G.	St. s.	LEWIS K. THURLOW	3,178	2,500	3,433.12	2,436.61
200471	K. S. T. B.	St. s.	LEWIS LUCKENBACH	3,906	2,574	4,596.87	3,492.37

LIST OF VESSELS OF THE UNITED STATES MEASURED UNDER PANAMA CANAL RULES—Continued.

STEAM VESSELS—Continued.

Official No.	Signal letters.	Rig.	Name of vessel.	United States certificate.		Panama Canal certificate.	
				Gross tonnage.	Net tonnage.	Gross tonnage.	Net tonnage.
141276	K. Q. V. F.	Ga. y.	Loyal	45	28	46.01	30.50
141716	K. Q. V. F.	St. s.	LYRA	4,417	3,516	4,707.75	3,637.17
204744	K. W. L. H.	St. s.	MALDEN	5,129	3,110	5,080.43	3,140.08
204948	K. W. L. V.	St. s.	MALDEN	5,129	3,109	5,704.73	3,151.59
203971	K. W. B. C.	St. s.	MELROSE	5,129	3,109	5,662.28	3,247.42
210344	L. C. Q. D.	St. s.	MEXICAN	8,579	5,598	8,862.28	5,245.11
210334	L. C. N. V.	St. s.	MIDDLESEX	4,727	2,780	4,864.32	4,609.91
200530	K. S. T. N.	St. s.	MINNESOTAN	0,655	4,067	6,875.35	4,609.91
208367	L. B. T. C.	St. s.	MISSOURIAN	7,914	5,077	10,069.87	7,469.24
212464	L. D. N. E.	St. s.	MONTOSO	3,063	1,942	3,223.99	2,198.30
130179	J. T. V. P.	St. s.	NECHES	5,426	3,470	5,557.38	4,113.23
206388	L. C. G. B.	St. s.	NEWPORT	2,735	1,806	3,173.48	2,162.71
210861	L. C. G. B.	St. s.	NEWTON	5,194	3,158	5,623.62	3,578.60
212314	L. D. M. K.	St. s.	NORFOLK	3,421	1,986	3,718.26	2,247.72
185408	L. D. M. K.	St. s.	NORFOLK	6,849	4,064	6,844.33	4,588.79
212800	K. Q. S. C.	St. s.	OHIOAN	5,597	3,651	5,902.60	4,135.34
96435	L. D. P. G.	St. s.	OREGONIAN	5,398	3,304	5,420.55	3,796.93
211629	K. N. T. V.	St. s.	PACIFIC	3,667	4,193	5,865.83	4,231.56
20428	L. D. G. F.	St. s.	PANAMA	6,049	4,064	6,937.46	4,767.87
210818	J. M. Q. L.	St. s.	PANAMA	3,343	2,567	3,428.68	2,408.68
150856	L. C. R. N.	St. s.	PENNSYLVANIA	3,101	2,423	3,344.54	2,345.05
206868	K. P. S. L.	St. s.	PETER H. CROWELL	3,753	2,832	4,146.97	3,254.78
111215	K. P. S. L.	St. s.	PLIADES	828	563	913.01	369.82
212744	K. P. B. H.	St. s.	RELIEF	537	281	550.58	187.29
212786	L. D. P. V.	St. s.	ROBERT DOLLAR	5,356	3,410	5,909.53	5,626.43
115863	L. D. P. V.	St. s.	SAN FRANCISCO	5,102	3,164	6,156.50	4,420.00
211722	J. W. H. V.	St. s.	SAN FRANCISCO	2,078	1,496	2,311.68	1,531.68
211480	L. D. G. W.	St. s.	SAN JUAN	6,309	4,026	6,747.50	4,475.18
210888	L. D. G. W.	St. s.	SANTA CECILIA	6,309	4,026	6,747.50	4,474.81
212589	L. O. S. M.	St. s.	SANTA CLARA	5,081	3,284	5,427.07	3,747.04
116882	K. V. R. W.	St. s.	SANTA CRUZ	5,409	3,488	5,521.00	4,530.00
204445	K. W. G. T.	St. s.	SANTA ROSALIA	1,838	1,122	2,024.74	1,414.05
205052	K. W. N. M.	St. s.	SANTURCE	1,833	1,115	1,395.00	1,855.00
209076	L. O. D. Q.	St. s.	ST. HELENS	1,838	955	1,810.19	1,071.78
202491	K. V. C. Y.	St. s.	STANLEY DOLLAR	4,718	2,868	4,813.95	3,291.41
207270	L. B. J. R.	St. s.	SUFFOLK	3,636	2,276	3,858.54	2,640.13
93360	K. S. J. F.	St. s.	S. V. LUCKENBACH	4,015	2,444	4,186.70	2,832.80
211887	L. D. H. W.	St. s.	TRANSPORTATION	7,914	5,077	9,876.09	7,398.23
212174	K. T. W. F.	St. s.	WASHINGTON	6,649	4,064	6,844.33	4,698.78
			WASHINGTONIAN	2,572	1,951	2,837.00	2,009.00
			WINDBER				

PART V.—GOVERNMENT VESSELS, 1914.

UNITED STATES NAVY.

UNITED STATES ARMY:

QUARTERMASTER'S DEPARTMENT.

ENGINEER DEPARTMENT.

ORDNANCE DEPARTMENT.

TREASURY DEPARTMENT:

REVENUE-CUTTER SERVICE.

PUBLIC HEALTH SERVICE.

DEPARTMENT OF COMMERCE:

LIGHTHOUSE SERVICE.

COAST AND GEODETIC SURVEY.

BUREAU OF FISHERIES.

BUREAU OF NAVIGATION.

DEPARTMENT OF LABOR:

BUREAU OF IMMIGRATION.

INTERIOR DEPARTMENT:

RECLAMATION SERVICE.

ISTHMIAN CANAL COMMISSION.

VESSELS OF THE UNITED STATES NAVY.

[Steel vessels in SMALL CAPITALS, iron in *italics*, wood in roman.]

Name and class of vessel.	Displacement (normal coal supply).	Net tonnage for Suez Canal.	Dimensions.			Bullt.			Propulsion.	Rig and number of masts.	Total indicated horsepower on trial.	Speed.	Coal capacity (in bunkers).		Comple- ment.	
			Length on level water line.	Extreme breadth.	Mean draft.	When.	Where.	By whom.					Tons.	Officers.	Men.	
FIRST LINE.																
<i>Battleships.</i>																
ARKANSAS.....	26,000		551 0	93 2½	28 6	1909-12	Camden, N. J.....	New York S. B. Co.....	Turbine.	2 cage.	29,320	21.05	2,691	55	981	
DELAWARE.....	20,000		510 0	85 2½	26 11	1907-10	Newport News, Va.	Newport News S. B. & D. Co.	2 screws.	do.	29,529	21.56	2,668	52	890	
FLORIDA.....	21,825		510 0	88 2½	28 6	1908-11	Navy Yard, N. Y.....	United States.....	Turbine	do.	41,810	22.08	2,500	52	888	
MICHIGAN.....	16,000		450 0	80 2½	24 6	1906-09	Camden, N. J.....	N. Y. Shipbuilding Co.....	2 screws.	do.	10,517	18.79	2,380	49	755	
NEW YORK.....	27,000		565 0	95 2½	28 6	1911-14	Navy Yard, N. Y.....	United States.....	do.	2 cage.	do.	21.00	2,850	53	970	
NORTH CAROLINA.....	20,000		510 0	85 2½	26 11	1907-10	Quincy, Mass.....	Fore River S. B. Co.....	Turbine.	do.	32,307	21.66	2,676	52	896	
SOUTH CAROLINA.....	16,000		450 0	80 2½	24 6	1906-09	Philadelphia, Pa.....	Wm. Cramp & Sons.....	2 screws.	do.	18,357	18.86	2,200	49	756	
TEXAS.....	27,000		565 0	95 2½	28 6	1911-14	Newport News, Va.....	Newport News S. B. & D. Co.	do.	do.	28,373	21.05	2,892	53	970	
UTAH.....	21,825		510 0	88 2½	28 6	1908-11	Camden, N. J.....	N. Y. Shipbuilding Co.....	Turbine.	do.	28,136	21.04	2,520	52	888	
WYOMING.....	26,000		554 0	93 2½	28 6	1909-12	Philadelphia, Pa.....	Wm. Cramp & Sons.....	do.	do.	34,956	21.22	2,641	62	981	
SECOND LINE.																
<i>Battleships.</i>																
ALABAMA.....	11,552	4,228	368 0	72 2½	23 6	1896-00	Philadelphia, Pa.....	Wm. Cramp & Sons.....	2 screws.	2 cage.	11,366	17.01	1,447	34	659	
CONNECTICUT.....	16,000	5,877	450 0	76 10	24 6	1902-06	Navy Yard, N. Y.....	United States.....	do.	do.	20,525	18.78	2,452	52	962	
GEORGIA.....	14,948	5,316	435 0	76 2½	23 9	1901-06	Bath, Me.....	Bath Iron Works.....	do.	do.	25,463	19.26	1,967	49	888	
ILLINOIS.....	11,552	4,270	368 0	72 2½	23 6	1896-01	Newport News, Va.....	Newport News S. B. & D. Co.	do.	do.	12,318	17.45	1,275	34	659	
INDIANA.....	10,288	3,204	348 0	69 3	24 0	1890-95	Philadelphia, Pa.....	Wm. Cramp & Sons.....	do.	1 mil., 1 cage.	9,739	15.55	1,500	34	644	
IOWA.....	11,346	3,806	360 0	72 2½	24 0	1893-97	do.	do.	do.	1 cage, 1 mil.	12,105	17.09	1,643	34	649	
KANSAS.....	16,000	5,899	450 0	76 10	24 6	1903-07	Camden, N. J.....	N. Y. Shipbuilding Co.....	do.	2 cage.	19,757	18.09	2,388	49	904	
KEARSARGE.....	11,520	4,205	368 0	72 2½	23 6	1896-00	Newport News, Va.....	Newport News S. B. & D. Co.	do.	do.	11,954	16.82	1,640	34	692	
KENTUCKY.....	11,520	4,209	368 0	72 2½	23 6	1896-00	do.	do.	do.	do.	12,318	16.90	1,620	34	719	
LOUISIANA.....	16,000	5,866	450 0	76 10	24 6	1902-06	do.	do.	do.	do.	21,350	18.82	2,389	52	904	
MAINE.....	12,500	4,660	388 0	72 2½	23 10	1898-02	Philadelphia, Pa.....	Wm. Cramp & Sons.....	do.	do.	15,841	18.00	1,860	44	754	
MASSACHUSETTS.....	10,288	3,204	348 0	69 3	24 0	1890-96	do.	do.	do.	1 cage, 1 mil.	10,403	16.21	1,487	34	644	
MINNESOTA.....	16,000	5,882	450 0	76 10	24 6	1903-07	Newport News, Va.....	Newport News S. B. & D. Co.	do.	2 cage.	20,572	18.85	2,364	52	933	
MISSOURI.....	12,500	4,460	388 0	72 2½	23 11	1898-03	Newport News, Va.....	Newport News S. B. & D. Co.	do.	do.	16,277	18.15	1,887	44	754	
NEBRASKA.....	14,948	5,305	435 0	76 2½	23 9	1901-07	Seattle, Wash.....	Moran Bros. Co.....	do.	do.	21,911	19.06	1,923	49	857	
NEW HAMPSHIRE.....	16,000	5,738	450 0	76 10	24 6	1904-08	Camden, N. J.....	N. Y. Ship Building Co.....	do.	do.	18,104	18.16	2,592	49	904	
NEW JERSEY.....	14,948	5,252	435 0	76 2½	23 9	1901-06	Quincy, Mass.....	Fore River S. B. Co.....	do.	do.	23,570	19.18	1,946	49	857	
OHIO.....	12,500	4,810	388 0	72 2½	23 7	1898-04	San Francisco, Cal.....	Union Iron Works.....	do.	do.	16,507	17.52	2,277	44	779	
OREGON.....	10,288	3,354	348 0	69 3	24 0	1890-96	do.	do.	do.	1 mil., 1 cage.	11,111	16.79	1,425	34	644	
RHODE ISLAND.....	14,948	5,252	435 0	76 2½	23 9	1901-06	Quincy, Mass.....	Fore River S. B. Co.....	do.	2 cage.	20,627	19.01	1,983	49	856	
VERMONT.....	16,000	5,861	450 0	76 10	24 6	1903-07	do.	do.	do.	do.	18,249	18.33	2,428	49	904	
VIRGINIA.....	14,948	5,272	435 0	76 2½	23 9	1901-06	Newport News, Va.....	Newport News S. B. & D. Co.	do.	do.	23,468	19.01	1,924	49	863	
WISCONSIN.....	11,552	4,257	368 0	72 2½	23 6	1896-01	San Francisco, Cal.....	Union Iron Works.....	do.	do.	12,609	17.17	1,413	34	659	
<i>Armored cruisers.</i>																
CALIFORNIA.....	13,680	4,050	502 0	69 6½	24 1	1901-07	San Francisco, Cal.....	Union Iron Works.....	2 screws.	1 mil., 1 cage.	29,658	22.20	2,185	49	874	
COLORADO.....	13,680	4,000	502 0	69 6½	24 1	1901-05	Philadelphia, Pa.....	Wm. Cramp & Sons.....	do.	do.	27,374	22.24	1,929	41	837	
MARYLAND.....	13,680	3,953	502 0	69 6½	24 1	1901-05	Newport News, Va.....	Newport News S. B. & D. Co.	do.	do.	28,474	22.41	2,054	41	837	
MONTANA.....	14,500	4,509	502 0	72 10½	25 0	1905-08	do.	do.	do.	do.	28,280	22.26	2,113	41	906	
NORTH CAROLINA.....	14,500	4,509	502 0	72 10½	25 0	1905-08	do.	do.	do.	do.	27,274	21.91	2,113	41	906	
PITTSBURGH ¹	13,680	4,000	502 0	69 6½	24 1	1901-05	Philadelphia, Pa.....	Wm. Cramp & Sons.....	do.	do.	29,071	22.44	1,946	41	837	
SOUTH DAKOTA.....	13,680	4,050	502 0	69 6½	24 1	1901-07	San Francisco, Cal.....	Union Iron Works.....	do.	do.	28,843	22.24	2,185	41	837	

¹ Formerly U. S. S. Pennsylvania.
² Exclusive of 400 tons oil fuel.
³ Exclusive of 380 tons oil fuel.

* Estimated.
² Exclusive of 400 tons of oil fuel; estimated.

• Main engines only.
/ Subject to possible change.

VESSELS OF THE UNITED STATES NAVY—Continued.

Name and class of vessel.	Displacement (normal coal supply).	Net tonnage for Suez Canal.	Dimensions.			Built.			Propulsion.	Rig and number of masts.	Total indicated horse-power on trial.	Speed.	Coal capacity (in bunkers).		Complement.	
			Length on lead water line.	Extreme breadth.	Mean draft.	When.	Where.	By whom.					Officers.	Men.		
Armored cruisers—Continued.																
TENNESSEE.....	14,500		502 0	72 10 ¹	25 0	1903-06	Philadelphia, Pa....	Wm. Cramp & Sons.....	2 screws.	1 mil., 1 cage.	27,571	22.16	1,974	41	928	
WASHINGTON.....	14,500		502 0	72 10 ¹	25 0	1903-06	Camden, N. J.....	N. Y. Shipbuilding Co.....	do.....	do.....	27,463	22.27	2,015	41	902	
WEST VIRGINIA.....	13,680	3,853	502 0	69 6 ¹	24 1	1901-05	Newport News, Va..	Newport News S. B. & D. Co.	do.....	do.....	26,466	22.15	2,054	41	863	
Cruisers, first class.																
BROOKLYN.....	9,215	3,368	400 6	64 8	24 0	1893-96	Philadelphia, Pa....	Wm. Cramp & Sons.....	2 screws.	2 mil..	18,770	21.91	1,415	34	538	
CHARLESTON.....	9,700		424 0	65 0	22 6	1901-05	Newport News, Va..	Newport News S. B. & D. Co.	do.....	do.....	27,507	22.04	1,776	29	698	
MILWAUKEE.....	9,700	3,401	424 0	66 0	22 6	1901-06	San Francisco, Cal..	Union Iron Works.....	do.....	do.....	24,504	22.22	1,704	29	698	
ST. LOUIS.....	9,700		424 0	66 0	22 6	1901-06	Philadelphia, Pa....	Neafie & Levy.....	do.....	do.....	27,484	22.13	1,751	29	497	
SARATOGA.....	8,150	2,838	380 6	64 10	23 3	1890-93	do.....	Wm. Cramp & Sons.....	do.....	do.....	17,401	21.00	1,075	29	863	
Cruisers, second class.																
CHICAGO.....	4,500	1,560	325 0	48 2 ¹	19 0	1883-89	Chester, Pa.....	John Roach & Sons.....	2 screws.	Sch... 3	9,000	18.00	850	24	413	
COLUMBIA.....	7,350	2,536	411 7	58 2	22 6	1890-94	Philadelphia, Pa....	Wm. Cramp & Sons.....	3 screws.	do.....	18,509	22.80	1,525	24	360	
MINNEAPOLIS.....	7,350	2,537	411 7	58 2	22 6	1891-94	do.....	do.....	do.....	do.....	20,862	23.07	1,400	24	360	
OLYMPIA.....	5,865	1,896	340 0	53 0 ¹	21 6	1890-95	San Francisco, Cal..	Union Iron Works.....	2 screws.	do.....	17,313	21.69	1,000	24	426	
Cruisers, third class.																
ALBANY.....	3,430	1,121	348 0	43 9	16 10	1898-99	Newcastle, England.	Armstrong, Mitchell & Co.	2 screws.	2 mil.m	67,500	20.52	821	18	300	
BIRMINGHAM.....	3,750		420 0	47 1	16 9	1905-08	Quincy, Mass.....	Fore River S. B. Co.....	do.....	2 masts	15,889	24.33	1,400	18	350	
BOSTON.....	3,000	1,280	277 5	42 2	16 10	1883-87	Chester, Pa.....	John Roach & Sons.....	Screw... Sch...	do.....	4,300	15.60	428	18	251	
CHATTANOOGA.....	3,200		292 0	44 0	15 9	1899-04	Elizabethport, N. J.	Crescent Ship Yard.....	2 screws.	do.....	5,398	16.65	733	18	272	
CHESTER.....	3,750		420 0	47 1	16 9	1905-08	Bath, Me.....	Bath Iron Works.....	4 screws.	2 masts	28,168	26.52	1,375	18	350	
CINCINNATI.....	3,183	1,934	300 0	42 0	18 0	1888-94	New York, N. Y.....	United States.....	2 screws.	1 pl.m.	8,491	19.91	712	18	260	
CLEVELAND.....	3,200		292 0	44 0	15 9	1898-03	Bath, Me.....	Bath Iron Works.....	do.....	Sch...	4,685	16.45	720	18	272	
DENVER.....	3,200	1,566	292 0	44 0	15 9	1898-04	Philadelphia, Pa....	Neafie & Levy.....	do.....	do.....	6,202	16.75	710	18	272	
DRS MOINES.....	3,200		292 0	44 0	15 9	1898-05	Richmond, Va.....	Fore River Engine Co.....	do.....	do.....	5,400	16.05	700	18	272	
GALVESTON.....	3,200		292 0	44 0	15 9	1898-05	Richmond, Va.....	Wm. R. Trigg Co.....	do.....	do.....	5,178	16.41	724	18	272	
MARBLEHEAD.....	2,072	1,626	257 0	37 0	14 6	1889-94	Boston, Mass.....	Harrison Loring.....	do.....	do.....	5,450	18.44	346	13	239	
NEW ORLEANS.....	3,430	1,130	348 0	43 9	16 10	1896-98	Newcastle, England.	Armstrong, Mitchell & Co.	do.....	2 mil.m	7,500	20.00	750	18	300	
RALEIGH.....	3,183	1,934	300 0	42 0	18 0	1889-94	Norfolk, Va.....	United States.....	do.....	Sch...	8,159	21.12	698	18	260	
SALEM.....	3,750		420 0	47 1	16 9	1905-08	Quincy, Mass.....	Fore River S. B. Co.....	do.....	2 masts	22,242	25.95	1,400	18	350	
TACOMA.....	3,200	1,554	292 0	44 0	15 9	1899-03	San Francisco, Cal..	Union Iron Works.....	do.....	Sch...	5,424	16.58	710	18	272	
Monitors.																
Amphitrite (obsolete).	3,990		259 3	55 4	14 6	1874-95	Wilmington, Del....	Harlan & Hollingsworth..	2 screws.	1 mil.m	1,600	10.50	271	19	115	
CHEYENNE.....	3,225		252 0	50 0	12 6	1898-02	San Francisco, Cal..	Union Iron Works.....	do.....	do.....	2,452	11.80	129	13	209	
Miantonomoh (obsolete).	3,990		290 3	55 4	14 6	1874-91	Chester, Pa.....	John Roach and United States.	do.....	do.....	1,426	10.50	250	19	164	
Monadnock (obsolete).	3,990	1,988	258 6	55 5	14 6	1875-96	Vallejo, Cal.....	Continental Iron Works..	do.....	do.....	2,163	11.63	386	19	210	
MONTEREY.....	4,084	1,840	256 0	59 0 ¹	14 10	1880-93	San Francisco, Cal..	Union Iron Works.....	do.....	do.....	5,244	13.60	206	19	212	
OZARK.....	3,225		252 0	50 0	12 6	1898-02	Newport News, Va..	Newport News S. B. & D. D. Co.	do.....	do.....	1,830	12.03	344	13	209	
TALLAHASSEE.....	3,225		252 0	50 0	12 6	1898-03	Elizabethport, N. J.	Crescent Shipyard.....	do.....	do.....	2,395	12.40	355	13	209	
Terror (obsolete)...	3,990		258 8	55 6	14 8	1874-96	Philadelphia, Pa....	Wm. Cramp & Sons and United States.	do.....	do.....	1,600	10.50	276	19	210	
TONOPAH.....	3,225		252 0	50 0	12 6	1898-03	Bath, Me.....	Bath Iron Works.....	do.....	do.....	2,004	13.04	338	13	209	
Torpedo-boat destroyers.																
AMMEN (No. 35)...	742		289 0	26 1 ¹	8 4	1909-11	Camden, N. J.....	New York S. B. Co.....	Turbine.	2 masts	14,001	30.48	1,227	4	84	
ATLWIN (No. 47)...	1,036		300 0	30 4	9 5	1911-14	Philadelphia, Pa....	Wm. Cramp & Sons.....	Turbine & recip.	do.....	16,286	29.60	1,308	5	95	
BAINBRIDGE (No. 1).	420	229	245 0	23 1	6 6	1898-02	do.....	Neafie & Levy.....	2 screws.	1 mast	8,000	28.45	181	3	74	

1 Formerly U. S. S. New York.

2 Formerly Brazilian st. s. Almirante Abrus.

3 Formerly Brazilian st. s. Amazonas.

4 Formerly Arkansas.

5 Formerly Florida.

6 Formerly Nevada.

7 Subject to possible change.

8 Estimated.

9 And 60,816 gallons of oil fuel.

10 Main engines only.

11 S. H. P.

12 Oil fuel.

13 Sheathed.

VESSELS OF THE UNITED STATES NAVY—Continued.

Name and class of vessel.	Displacement (normal coal supply).	Net tonnage for Suez Canal.	Dimensions.			When.	Built.			Propulsion.	Rig and number of masts.	Total indicated horsepower on trial.	Speed.	Coal capacity (in bunkers).		Comple- ment.		
			Length on load water line.	Extreme breadth.	Mean draft.		Where.	By whom.	Rig and number of masts.					Total indicated horsepower on trial.	Speed.	Coal capacity (in bunkers).	Officers.	Men.
<i>Torpedo-boat de- stroyers—Con.</i>																		
BALCH (No. 50)...	1,036		300 0	30 4	9 5	1911-14	Philadelphia, Pa.	Wm. Cramp & Sons.....	Turbine & recip.	2 masts	a 17,251	<i>Knots.</i> 29.62	b 308	5	96			
HARRY (No. 2)...	420	229	215 0	23 1	6 0	1898-02	do.	Neafie & Levy.....	2 screws.	1 mast	c 8,000	28.13	b 181	3	74			
BEALE (No. 40)...	742		289 0	26 1 1/2	8 4	1911	do.	Wm. Cramp & Sons.....	Turbine.	2 masts	a 11,800	29.65	b 227	4	84			
BENHAM (No. 49)...	1,036		300 0	30 4	9 5	1911-14	do.	do.	do.	do.	a 16,610	29.69	b 308	5	96			
BURROWS (No. 29)...	742		289 0	26 1 1/2	8 4	1908-11	Camden, N. J.	New York S. B. Co.....	Turbine.	do.	13,674	30.07	b 235	4	84			
CASSIN (No. 43)...	1,020		300 0	30 4	9 3	1911-13	Bath, Me.	Bath Iron Works.....	Turbine & recip.	do.	a 15,307	30.14	b 328	5	96			
CHAUNCEY (No. 3)...	420	229	215 0	23 1	6 0	1898-02	Philadelphia, Pa.	Neafie & Levy.....	2 screws.	1 mast	c 8,000	28.64	b 181	3	74			
CUMMINGS (No. 44)...	1,020		300 0	30 4	9 3	1911-13	Bath, Me.	Bath Iron Works.....	Turbine & recip.	2 masts	a 16,335	30.57	b 328	5	96			
DALE (No. 4).....	420	229	215 0	23 1	6 6	1898-02	Richmond, Va.	Wm. H. Trigg Co.....	2 screws.	1 mast	c 8,000	28.00	b 186	3	74			
DECATUR (No. 5)...	420	229	215 0	23 1	6 6	1898-02	do.	do.	do.	do.	c 8,000	28.10	b 186	3	74			
DRAYTON (No. 23)...	742		289 0	26 1 1/2	8 4	1908-10	Bath, Me.	Bath Iron Works.....	Turbine.	2 masts	a 15,524	30.83	b 236	4	84			
DUNCAN (No. 46)...	1,014		300 0	30 4	9 3	1911-13	Quincy, Mass.	Fore River S. B. Co.....	do.	do.	a 14,254	29.14	b 306	5	96			
FANNING (No. 37)...	742		289 0	26 1 1/2	8 4	1911-12	Newport News, Va.	Newport News S. B. & D. Co.	Turbine.	do.	a 12,600	29.09	b 225	4	84			
FLUSSER (No. 20)...	700		289 0	26 0	8 0	1907-09	Bath, Me.	Bath Iron Works.....	do.	2 masts	11,842	30.41	b 310	4	84			
HENLEY (No. 39)...	742		289 0	26 1 1/2	8 4	1911	Quincy, Mass.	Fore River S. B. Co.....	do.	do.	a 13,472	30.41	b 248	4	84			
HOPKINS (No. 6)...	408		238 9	23 1 1/2	6 0	1898-03	Wilmington, Del.	Harlan & Hollingsworth..	2 screws.	1 mast	c 8,456	29.02	b 153	3	75			
HULL (No. 7).....	408		238 9	23 1 1/2	6 0	1898-03	do.	do.	do.	do.	9,119	28.04	b 156	3	75			
JARVIS (No. 38)...	742		289 0	26 1 1/2	8 4	1911	Camden, N. J.	New York S. B. Co.....	Turbine.	2 masts	a 10,584	30.01	b 223	4	84			
JENKINS (No. 42)...	742		289 0	26 1 1/2	8 4	1911-12	Bath, Me.	Bath Iron Works.....	do.	do.	a 12,440	31.27	b 222	4	84			
JOETT (No. 41)...	742		289 0	26 1 1/2	8 4	1911-12	do.	do.	do.	do.	a 12,340	32.27	b 225	4	84			
LAMSON (No. 18)...	700		289 0	26 0	8 0	1907-10	Philadelphia, Pa.	Wm. Cramp & Sons.....	do.	do.	11,041	28.61	b 284	4	84			
LAWRENCE (No. 8)...	400		240 7	22 2 1/2	6 2	1898-03	Weymouth, Mass.	Fore River Engine Co.....	2 screws.	1 mast	a c 8,400	28.41	b 116	3	75			
MCCALL (No. 28)...	742		289 0	26 1 1/2	8 4	1908-11	Camden, N. J.	New York S. B. Co.....	Turbine.	2 masts	d 13,072	30.66	b 236	4	84			
MCDUGAL (No. 54)...	1,020		300 0	30 6	9 3	1912-14	Bath, Me.	Bath Iron Works.....	Turbine & recip.	do.	a 16,974	30.50	b 327	5	96			
MACDONOUGH (No. 9)...	400		240 7	22 2 1/2	6 2	1898-03	Weymouth, Mass.	Fore River Engine Co.....	2 screws.	1 mast	c 8,400	28.03	b 116	3	74			
MAYRANT (No. 31)...	742		289 0	26 1 1/2	8 4	1908-11	Philadelphia, Pa.	Wm. Cramp & Sons.....	Turbine.	2 masts	a 13,140	30.22	b 246	4	84			
MONAGHAN (No. 32)...	742		289 0	26 1 1/2	8 4	1909-11	Newport News, Va.	Newport News S. B. & D. Co.	do.	do.	a 12,410	30.45	b 234	4	84			
PARKER (No. 48)...	1,036		300 0	30 4	9 5	1911-13	Philadelphia, Pa.	Wm. Cramp & Sons.....	Turbine & recip.	do.	a 16,680	29.55	b 308	5	96			
PATTERSON (No. 36)...	742		289 0	26 1 1/2	8 4	1909-11	do.	do.	Turbine.	do.	a 12,622	29.69	b 236	4	84			
PAULDING (No. 22)...	742		289 0	26 1 1/2	8 4	1908-10	Bath, Me.	Bath Iron Works.....	do.	do.	a 17,393	32.80	b 236	4	84			
PAUL JONES (No. 10)...	420	a 229	245 0	23 1	6 6	1898-02	San Francisco, Cal.	Union Iron Works.....	2 screws.	1 mast.	c 8,000	28.91	b 179	3	75			
PERKINS (No. 28)...	742		289 0	26 1 1/2	8 4	1908-10	Quincy, Mass.	Fore River S. B. Co.....	Turbine.	2 masts	a 11,668	29.76	b 247	4	84			
PERRY (No. 11)...	420	e 229	245 0	23 1	6 6	1898-02	San Francisco, Cal.	Union Iron Works.....	2 screws.	1 mast.	c 7,950	28.32	b 179	3	75			
PHELPS (No. 12)...	420	e 229	245 0	23 1	6 6	1898-02	do.	do.	do.	do.	7,370	28.03	b 179	3	75			
PRESTON (No. 19)...	700		289 0	26 0	8 0	1907-09	Camden, N. J.	New York S. B. Co.....	Turbine.	2 masts	a 11,356	29.18	b 283	4	84			
REID (No. 21).....	700		289 0	26 0	8 0	1907-09	Bath, Me.	Bath Iron Works.....	do.	do.	12,734	31.82	b 316	4	84			
ROE (No. 24).....	742		289 0	26 1 1/2	8 4	1908-10	Newport News, Va.	Newport News S. B. Co.....	do.	do.	12,299	29.60	b 234	4	84			
SMITH (No. 17)...	700		289 0	26 0	8 0	1907-09	Philadelphia, Pa.	Wm. Cramp & Sons.....	do.	do.	10,362	28.35	b 298	4	84			
STERETT (No. 27)...	742		289 0	26 1 1/2	8 4	1908-11	Quincy, Mass.	Fore River S. B. Co.....	do.	do.	d 12,789	30.37	b 247	4	84			
STEWART (No. 13)...	420		215 0	23 1	6 6	1898-02	Morris Heights, N. Y.	Chas. L. Seabury & Co.....	2 screws.	1 mast.	c 8,000	29.69	b 184	3	75			
TERRY (No. 25)...	742		289 0	26 1 1/2	8 4	1908-10	Newport News, Va.	Newport News S. B. Co.....	Turbine.	2 masts	d 13,350	30.24	b 234	4	84			
TRIPPE (No. 33)...	742		289 0	26 1 1/2	8 4	1909-11	Bath, Me.	Bath Iron Works.....	do.	do.	d 14,978	30.89	b 233	4	84			
TRUXTON (No. 14)...	433		248 0	22 3 1/2	6 0	1898-02	Sparrow Point, Md.	Maryland Steel Co.....	2 screws.	1 mast.	a 8,300	29.58	b 175	3	75			
WALKE (No. 34)...	742		289 0	26 1 1/2	8 4	1909-11	Quincy, Mass.	Fore River S. B. Co.....	do.	2 masts	d 12,573	29.78	b 247	4	84			
WARRINGTON (No. 30)...	742		289 0	26 1 1/2	8 4	1908-11	Philadelphia, Pa.	Wm. Cramp & Sons.....	Turbine.	do.	13,333	30.12	b 246	4	84			
WHIPPLE (No. 15)...	433		218 0	22 3 1/2	6 0	1898-02	Sparrow Point, Md.	Maryland Steel Co.....	2 screws.	1 mast.	a 8,300	28.24	b 175	3	75			
WORDEN (No. 16)...	433		218 0	22 3 1/2	6 0	1907-09	do.	do.	do.	do.	a 8,300	29.86	b 184	3	75			

a Main engines only.
b Oil fuel.

c Estimated.
d S. H. P.

e Subject to possible change.
f Main engines and dependencies only.

VESSELS OF THE UNITED STATES NAVY—Continued.

Name and class of vessel.	Displacement (normal coal supply).	Net tonnage for Suez Canal.	Dimensions.			When.	Built.			Propulsion.	Rig and number of masts.	Total indicated horsepower on trial.	Speed.	Coal capacity (in bunkers).	Complement.	
			Length on load water line.	Extreme breadth.	Mean draft.		Where.	By whom.	Officers.						Men.	
<i>Torpedo boats.</i>																
	<i>Tons.</i>		<i>Ft. in.</i>	<i>Ft. in.</i>	<i>Ft. in.</i>								<i>Knots.</i>	<i>Tons.</i>		
BAGLEY (No. 24)...	175	68	157 0	17 7 $\frac{1}{2}$	4 11	1898-01	Bath, Me.	Bath Iron Works.	2 screws		3,920	29.15	43	2	26	
BAILEY (No. 21)...	280		205 0	19 3	6 10	1897-01	Morris Heights, N. Y.	G. E. & P. Co. and C. L. Seabury & Co.	do.		5,000	30.20	99	2	57	
BARNEY (No. 25)...	175	68	157 0	17 7 $\frac{1}{2}$	4 11	1898-01	Bath, Me.	Bath Iron Works.	do.		3,920	29.01	43	2	27	
BIDDLE (No. 26)...	175	68	157 0	17 7 $\frac{1}{2}$	4 11	1898-01	do.	do.	do.		3,910	28.57	43	2	26	
BLAKELY (No. 27)...	198		175 1	17 9	5 11	1898-04	South Boston, Mass.	Lawley & Sons.	do.		3,000	25.58	72	2	30	
DAHLGREN (No. 9)...	148		147 0	16 4 $\frac{1}{2}$	4 7	1890-00	Bath, Me.	Bath Iron Works.	do.		4,200	30.00	32	2	26	
DE LONG (No. 28)...	198		175 1	17 9	5 11	1898-02	South Boston, Mass.	Lawley & Sons.	do.		3,000	25.52	72	2	30	
DU PONT (No. 7)...	165		175 0	17 8 $\frac{1}{2}$	4 8	1895-97	Bristol, R. I.	Herreshoff Mfg. Co.	do.		3,800	24.58	76	2	31	
FARRAGUT (No. 11)...	279	160	213 6	20 8	6 0	1896-99	San Francisco, Cal.	Union Iron Works.	do.		5,600	30.13	95	2	62	
FOOTE (No. 3)....	142		180 0	16 1	0	1895-97	Baltimore, Md.	Columbian Iron Works.	do.		2,600	21.53	41	2	26	
FOX (No. 13)....	154		146 0	15 4	5 10	1896-99	Portland, Oreg.	Wolf & Zwicker.	do.		1,750	21.13	10	2	27	
GOLDSBOROUGH (No. 20)...	255		198 0	20 7	6 10	1897-05	do.	do.	do.		5,850	27.40	89	3	61	
MACKENZIE (No. 17)...	65		99 3	12 9	4 3	1896-99	Philadelphia, Pa.	The Chas. Hillman Co.	Screw		1,192	20.11	15	2	13	
MORRIS (No. 14)...	105		138 3	15 6	4 1	1896-98	Bristol, R. I.	Herreshoff Mfg. Co.	2 screws		1,750	21.00	26	2	21	
RODGERS (No. 4)....	142		160 0	16 1	6 0	1895-98	Baltimore, Md.	Columbian Iron Works.	do.		2,111	21.19	41	2	24	
SHUBRICK (No. 31)...	200	104	175 0	17 6	5 2	1898-02	Richmond, Va.	Wm. R. Trigg Co.	do.		3,000	26.07	82	2	26	
SOMERS (No. 22)...	150		149 4	17 6	5 10	1898-02	Elbing, Germany...	Schichau Works.	Screw		1,960	15.00	37	2	21	
THORNTON (No. 33)...	200	104	175 0	17 6	5 2	1898-02	Richmond, Va.	Wm. R. Trigg Co.	2 screws		3,000	21.88	85	2	30	
TINGEY (No. 34)...	165	103	175 0	17 6	4 8	1898-01	Baltimore, Md.	Columbian Iron Works.	do.		3,000	21.91	73	2	30	
<i>Submarine torpedo boats.</i>																
A-2						1900-03	Elizabethport, N. J.	Lewis Nixon.								
A-3						1900-03	San Francisco, Cal.	Union Iron Works.								
A-4						1900-03	Elizabethport, N. J.	Lewis Nixon.								
A-5						1900-03	San Francisco, Cal.	Union Iron Works.								
A-6						1900-03	Elizabethport, N. J.	Lewis Nixon.								
A-7						1900-03	do.	do.								
B-1						1905-07	Quincy, Mass.	Fore River S. B. Co.								
B-2						1905-07	do.	do.								
B-3						1905-07	do.	do.								
C-1						1905-08	do.	do.								
C-2						1907-09	do.	do.								
C-3						1907-09	do.	do.								
C-4						1907-09	do.	do.								
C-5						1907-09	do.	do.								
D-1						1907-09	do.	do.								
D-2						1907-09	do.	do.								
D-3						1907-10	do.	do.								
E-1						1909-12	do.	do.								
E-2						1909-12	do.	do.								
F-1						1909-12	San Francisco, Cal.	Union Iron Works.								
F-2						1909-12	do.	do.								
F-3						1909-12	Seattle, Wash.	The Moran Co.								
F-4						1909-13	do.	do.								
G-1						1908-12	Newport News, Va.	Newport News S. B. & D. Co.								
G-4						1908-14	Philadelphia, Pa.	Wm. Cramp & Sons.							3 18	
H-1						1910-13	San Francisco, Cal.	Union Iron Works.							3 18	
H-2						1910-13	do.	do.							3 18	
H-3						1910-14	Seattle, Wash.	The Moran Co.							3 18	
K-1						1911-14	Quincy, Mass.	Fore River S. B. Co.							3 18	
K-3						1911-14	do.	do.							3 18	

* Estimated.

* Subject to possible change.

* Data for submarines confidential.

VESSELS OF THE UNITED STATES NAVY—Continued.

Name and class of vessel.	Displacement (normal coal supply).	Net tonnage for Suez Canal.	Dimensions.			Built.			Propulsion.	Rig and number of masts.	Total indicated horsepower on trial.	Speed.	Coal capacity (in bunkers).		Complement.				
			Length on load water line.	Extreme breadth.	Mean draft.	When.	Where.	By whom.					Tons.	Men.	Officers.	Men.			
<i>Tenders to torpedo vessels.</i>																			
<i>Alert</i> (obsolete)...	Tons. 1,110	a 713	177	4	32	0	13	0	1873-75	Chester, Pa.	John Roach	Screw	Sch	560	10.00	197	10	138	
CASINE	1,177	a 398	204	0	32	0	12	0	1890-93	Bath, Me.	Bath Iron Works	2 screws	do	2,199	16.03	210	10	133	
DIXIE	6,114	a 5,074	391	1	48	3	19	11	1893	Newport News, Va.	Newport News S. B. & D. Co.	Screw	Brig.	3,900	14.50	1,075	14	322	
<i>Iris</i> ²	6,100	a 1,923	310	6	39	0	24	0	1885	Newcastle, England.	A. Leslie & Co.	do	Bgn.	1,320	10.00	300	8	116	
Mohican	1,900		216	0	37	0	16	6	1872-83	Mare Island, Cal.	do	do	1,150	10.65	158	18	151		
POMPEY	3,085		234	0	33	6	15	10	1897	Sunderland, England	S. P. Austin & Son (Ltd.)	do	Sch	1,050	10.50	200	8	104	
SEVERN ⁴ †	1,175	a 865	175	0	37	0	16	6	1898-99	Bath, Me.	Bath Iron Works	None	Ship			43		60	
<i>Gunboats.</i>																			
ANNAPOLIS †	1,010	a 560	168	0	36	0	12	0	1895-97	Elizabeth, N. J.	Lewis Nixon	Screw	Sch. 3 m	1,227	13.17	230	8	153	
Callao ⁵	213		115	3	17	10	6	8	1837-88	Cafacaco, P. I.	Manila Slip Co.	2 screws	do	250	10.00	33	2	29	
CASINE	1,177	a 398	204	0	32	1	12	0	1890-93	Bath, Me.	Bath Iron Works	do	do	2,199	16.03	210	8	135	
CONCORD	1,710	a 481	230	0	36	0	14	0	1887-91	Chester, Pa.	N. F. Palmer, jr., & Co.	do	do	3,404	16.80	354	10	177	
DOLPHIN	1,488	a 447	240	0	32	0	14	3	1883-85	do	John Roach	Screw	do	2,253	15.50	265	8	144	
DON JUAN DE AUSTRIA ⁶	1,130	a 366	210	0	32	0	12	6	1887	Cartegena, Spain	Spain	do	do	941	12.20	204	8	145	
DUBUQUE †	1,085		568	174	0	35	0	12	3	1903-05	Morris Heights, N.Y.	G. E. & P. Co. & C. L. Seabury & Co.	2 screws	do	1,220	12.90	246	8	154
Elcano ⁷	620		157	11	26	0	10	0	1885	Carraca, Spain	do	do	600	11.00	94	6	97		
HELENA	1,392	a 921	250	9	40	1	9	0	1894-97	Newport News, Va.	Newport News S. B. & D. Co.	do	1 mil.	1,988	15.50	300	10	177	
ISLA DE LUZON ⁸	1,030	a 314	192	10	30	1	11	6	1887	Newcastle, England.	Sir W. G. Armstrong	do	Sch	535	11.23	159	8	137	
MACHIAS	1,177	a 398	204	0	32	1	12	0	1890-93	Bath, Me.	Bath Iron Works	do	do	1,873	15.46	261	10	138	
MARIETTA †	990	a 532	174	0	34	0	12	0	1895-97	San Francisco, Cal.	Union Iron Works	do	do	1,054	13.02	229	8	155	
MONOCACY	190		160	0	24	6	2	5	1913-14	Navy Yard, Mare Island, c	United States	do	2 masts	800	13.25	43	2	40	
NASHVILLE	1,371	a 756	220	0	38	1	11	0	1894-97	Newport News, Va.	Newport News S. B. & D. Co.	do	Sch	2,536	16.30	363	11	171	
NEWPORT †	1,010	a 560	168	0	36	0	12	0	1895-97	Bath, Me.	Bath Iron Works	Screw	do	1,009	12.29	224	8	135	
PADUCAH †	1,085	568	174	0	35	0	12	3	1903-05	Morris Heights, N.Y.	G. E. & P. Co. & C. L. Seabury & Co. (consol.)	2 screws	Sch	1,268	12.85	236	8	154	
PALOS	190		160	0	24	6	2	5	1913-14	Navy Yard, Mare Island, c	United States	do	2 masts	800	13.25	43	2	40	
<i>Pampanga</i> ⁹	243		115	3	17	10	6	6	1887-88	Cafacaco, P. I.	Manila Slip Co.	do	1 mast	250	10.00	33	2	29	
PETREL	890	362	181	4	31	0	11	6	1886-89	Baltimore, Md.	Columbian Iron Works	Screw	Sch. 3.	1,045	11.40	193	8	134	
PRINCETON †	1,010	a 560	168	0	36	0	12	0	1895-98	Camden, N. J.	J. H. Dialogue & Sons	do	Bkn	923	10.64	226	8	152	
QUIROS ¹⁰ †	350		137	9	22	9	7	9	1894-95	Hongkong, China	Hongkong & Whampoa Dock Co.	do	Sch	650	11.00	78	3	54	
<i>Ranger</i> (obsolete)	1,261	b 177	4	32	0	13	0	1873-76	Wilmington, Del.	Harlan & Hollingsworth	do	Bkn	500	10.00	178		133		
SACRAMENTO	1,425		210	0	40	10	11	6	1912-14	Philadelphia, Pa.	Wm. Cramp & Sons	do	2 masts	950	12.78	414	10	150	
Samar ¹¹	243		115	3	17	0	6	6	1887-88	Cafacaco, P. I.	Manila Slip Co.	2 screws	1 mast	250	10.50	33	2	29	
SAN DOVAL ¹²	100		110	0	15	6	5	4	1887-88	Clydebank, Scotland	Clydebank E. & S. Co.	Screw	Sch	680	8.00	16		23	
VICKSBURG †	1,010	a 560	168	0	36	0	12	0	1895-97	Bath, Me.	Bath Iron Works	do	Bkn	1,118	12.71	243	8	152	
VILLALOBOS ¹³ †	370		148	0	23	0	7	6	1895-96	Hongkong, China	Hongkong & Whampoa Dock Co.	do	Sch	500	11.00	65	3	54	
WHEELING †	990	a 518	174	0	34	0	12	0	1895-97	San Francisco, Cal.	Union Works Iron	2 screws	do	1,080	12.88	250	8	155	
WILMINGTON	1,392	a 921	250	9	40	1	9	0	1894-97	Newport News, Va.	Newport News S. B. & D. Co.	do	1 mil.	1,988	15.08	300	10	177	
YORKTOWN	1,710	a 482	230	0	36	0	14	0	1887-89	Philadelphia, Pa.	Wm. Cramp & Sons	do	Sch	3,392	16.14	341	10	180	
<i>Transports.</i>																			
BUFFALO ¹⁴	6,000		391	1	48	3	19	5	1892	Newport News, Va.	Newport News S. B. & D. Co.	Screw	Sch	3,630	14.50	1,375		171	
GENERAL ALAVA ¹⁵	1,115		212	6	29	9	11	0	1895	Dumbarton, Scotland.	A. McMillan & Son	do	do	770	10.50	240	8	88	
Hancock	b 8,500		450	2	45	4	24	3	1879	Glasgow, Scotland	do	1 screw	do	4,000	15.00	2,428		192	
Prairie ¹⁶	6,620		391	6	48	3	20	9	1890	Philadelphia, Pa.	Wm. Cramp & Sons	do	Brig.	3,800	14.50	1,300	14	268	
RAINBOW ¹⁷	4,360	a 2,254	326	0	41	0	17	2	1890	Sunderland, England	James Lang	do	Sch	1,800	12.00	1,139	10	289	

¹ Formerly st. s. El Rio (136348).² Formerly st. s. Nenemsha (92794).³ Formerly British st. s. Harlech.⁴ Formerly U. S. S. Chesapeake.⁵ Formerly Spanish st. s. Callao (prize).⁶ Formerly Spanish st. s. Don Juan De Austria (prize).⁷ Formerly Spanish st. s. Elcano (prize).⁸ Formerly Spanish st. s. Isla De Luzon (prize).⁹ Purchased by War Department.¹⁰ Formerly Spanish st. s. Quiros (prize).¹¹ Formerly Spanish st. s. Sandoval (prize).¹² Formerly Spanish st. s. Villalobos (prize).¹³ Purchased during war with Spain.¹⁴ Formerly Spanish st. s. General Alava.¹⁵ Formerly British st. s. Norse King.^a Subject to possible change.^b Estimated.^c Re-erected by the Shanghai Dock Engineering Co.

(Ltd.), Shanghai, China.

^d Main engines only.^e Tons of wood.[†] Sheathed.[‡] Composite.

VESSELS OF THE UNITED STATES NAVY—Continued.

Name and class of vessel.	Displacement (normal coal supply).	Net tonnage for Suez Canal.	Dimensions.			Built.			Propulsion.	Rig and number of masts.	Total indicated horsepower on trial.	Speed.	Coal capacity (in bunkers).		Complement.	
			Length on load water line.	Extreme breadth.	Mean draft.	When.	Where.	By whom.					Tons.	Men.		
Supply ships.																
CELTIC ¹	0,750		369 8	44 7	24 1	1891	Belfast, Ireland.....	Workman, Clark & Co. (Ltd.).....	Screw.....	2 pl.....	1,690	10.50	739	9	138	
CULGOA ²	6,000	2,483	334 4	43 0	21 9	1889	Sunderland, England.....	J. L. Thompson & Son.....	do.....	Sch.....	2,383	13.25	957	9	126	
GLACIER ³	8,325		353 0	46 1	25 4	1891	do.....	do.....	do.....	do.....	2,127	12.30	917	9	134	
Supply.....	4,325	2,692	342 7	43 4	19 5	1873	Philadelphia, Pa.....	Wm. Cramp & Sons.....	do.....	do.....	1,069	9.06	1,029	10	110	
Hospital ships.																
RELIEF ⁴	3,300		299 2	46 0	15 10	1891	Chester, Pa.....	Del. R. I. S. B. & E. Co.....	Screw.....	Screw.....	2,668	15.00	607	16	55	
SOLACE ⁵	5,700		361 2	44 0	22 0	1896	Newport News, Va.....	Newport News S. B. & D. Co.....	do.....	Sch.....	4,200	15.00	1,000	17	91	
Fuel ships.																
ABARENDA.....	6,705	2,133	314 0	42 0	622 10	1892	Newcastle, England.....	Edwards S. B. Co.....	Screw.....	Sch.....	1,050	9.00	813	10	30	
AJAX.....	9,250	3,320	375 4	46 6	624 8	1890	Glasgow, Scotland.....	D. & W. Henderson Co.....	do.....	do.....	3,000	10.00	600	10	44	
ARETHUSA ⁶	6,159		332 0	42 2	20 11	1893	Stockton, England.....	Craig, Taylor & Co.....	do.....	do.....	1,700	10.00	885	10	32	
Brutus ⁷	6,600	2,314	321 6	41 6	623 1	1894	South Shields, England.....	J. Redhead & Sons.....	do.....	2 pl m.....	1,200	10.00	547	10	30	
CAESAR ⁸	5,920	2,072	310 0	43 11	619 7	1896	Stockton, England.....	Hopner & Sons.....	do.....	Sch.....	1,500	10.00	761	11	30	
CYCLOPS.....	19,360	7,055	520 0	65 0	627 8	1909	Philadelphia, Pa.....	Wm. Cramp & Sons.....	2 screws.....	4 pl m.....	6,750	14.61	2,233	13	91	
HANNIBAL ⁹	4,000		263 4	39 3	617 7	1898	Sunderland, England.....	J. Blumer & Co.....	Screw.....	Sch.....	1,100	9.00	480	9	25	
HECTOR.....	11,230	3,902	385 0	53 0	24 8	1908-9	Sparrow Point, Md.....	Maryland Steel Co.....	2 screws.....	2 masts.....	3,921	12.87	818	11	71	
JASON.....	19,132		614 0	65 0	27 6	1911	do.....	do.....	do.....	do.....	7,200	14.32	2,000	13	91	
JUPITER.....	19,360		520 0	65 0	27 8	1911	Mare Island, Cal.....	United States.....	Electric.....	4 pl m.....	7,200	14.99	2,013	13	91	
JUSTIN ¹¹			277 0	39 0	619 8	1891	Middleboro, England.....	R. Dixon & Co.....	Screw.....	Sch.....	978	9.98	167	10	25	
LEONIDAS ¹²	4,023		263 3	39 24	617 7	1898	Sunderland, England.....	S. P. Austin & Son (Ltd.).....	do.....	do.....	1,100	8.50	200	10	25	
MARS.....	11,230	3,902	385 0	53 0	24 8	1908-9	Sparrow Point, Md.....	Maryland Steel Co.....	2 screws.....	2 masts.....	3,818	12.65	818	11	71	
NANSHAN ¹³	4,960		287 0	39 0	621 3	1896	Grangemouth, Scotland.....	Grangemouth Dockyard Co.....	Screw.....	2 pl m.....	1,400	10.50	400	9	30	
NEPTUNE.....	19,375		520 0	65 0	27 7	1909	Sparrow Point, Md.....	Maryland Steel Co.....	Turbine.....	do.....	5,499	12.03	2,000	13	91	
NEREUS.....	19,000		500 0	62 0	27 8	1911-13	Newport News, Va.....	Newport News S. B. & D. Co.....	2 screws.....	2 masts.....	6,904	13.53	2,000	13	91	
NERO ¹⁴	6,360	2,204	312 0	41 0	622 0	1895	Sunderland, England.....	J. L. Thompson & Son.....	Screw.....	Sch.....	1,000	9.00	300	10	31	
ORION.....	19,132		614 0	65 0	27 8	1911	Sparrow Point, Md.....	Maryland Steel Co.....	2 screws.....	2 masts.....	6,943	14.47	2,000	13	91	
PROTEUS.....	19,000		500 0	62 0	27 8	1911-13	Newport News, Va.....	Newport News S. B. & D. Co.....	do.....	do.....	7,207	14.67	2,000	13	91	
Saturn ¹⁵	4,842		283 0	40 5	621 3	1890	Wilmington, Del.....	Harlan & Hollingsworth.....	Screw.....	Sch.....	1,500	11.00	389	9	30	
Sterling ¹⁶	5,663		275 0	37 0	622 6	1881	Port Glasgow, Scotland.....	Dunnean & Co.....	do.....	do.....	1,000	11.00	469	9	30	
VULCAN.....	11,230	3,902	385 0	53 0	24 8	1908-9	Sparrow Point, Md.....	Maryland Steel Co.....	2 screws.....	2 masts.....	3,736	12.82	818	11	71	
Converted yachts.																
AILEEN ¹⁷	192		120 0	20 0	8 0	1896	Chester, Pa.....	John Roach.....	Screw.....	Sch.....	500	14.00	45			
DOROTHEA ¹⁸	594		182 4	23 5	11 1	1897	Philadelphia, Pa.....	Wm. Cramp & Sons.....	do.....	do.....	1,558	14.00	78		50	
EAGLE ¹⁹	434		155 6	24 0	11 6	1890	Wilmington, Del.....	Harlan & Hollingsworth.....	do.....	One.....	850	12.50	66	4	06	
ELFRIDA ²⁰	164		101 6	18 04	7 9	1899	do.....	do.....	do.....	Sch.....	200	10.50	23			
GLOUCESTER ²¹	786		204 0	27 2	12 0	1891	Philadelphia, Pa.....	Neale & Levy.....	do.....	do.....	2,000	17.00	120	9	70	
HAWK ²²	375		145 0	22 0	11 6	1891	Palisley, Scotland.....	Fleming & Ferguson.....	do.....	One.....	1,000	14.50	70	4	46	
HUNTRESS ²³	82		97 0	16 0	7 3	1895	Nyaack, N. Y.....	Chas. L. Seabury & Co.....	do.....	Sch.....	280	14.00	17			
MAYFLOWER ²⁴	2,690		273 0	36 0	17 4	1896	Clydebank, Scotland.....	J. & G. Thomson.....	2 screws.....	do.....	2,400	14.60	525	8	166	
ONEIDA ²⁵	150		110 11	18 6	7 6	1896	Bath, Me.....	Hath Iron Works.....	Screw.....	do.....	350	12.00	20			
SCORPION ²⁶	775		212 9	28 1	11 0	1896	South Brooklyn, N.Y.....	John N. Robbins.....	2 screws.....	do.....	2,800	17.85	133	7	95	
Stranger ²⁷	369		164 7	23 7	9 3	1880	Philadelphia, Pa.....	Wm. Cramp & Sons.....	Screw.....	do.....	920	14.00	50			
STLPH.....	152		123 8	20 0	7 6	1898	Chester, Pa.....	John Roach.....	do.....	do.....	550	15.00	47	3	28	
Sylvia ²⁸	302		130 0	18 6	10 0	1882	Glasgow, Scotland.....	A. Stephen & Sons.....	do.....	do.....	165	9.00	60			
VIXEN ²⁹	806		182 3	28 0	12 8	1896	Elizabethport, N. J.....	Lewis Nixon.....	do.....	do.....	1,250	16.00	100	5	74	
WARF ³⁰	630		180 0	23 0	12 0	1898	Philadelphia, Pa.....	Wm. Cramp & Sons.....	do.....	do.....	1,800	16.60	79	4	32	
YANKTON ³¹	975		185 0	27 6	13 10	1893	Leith, Scotland.....	Ramage & Ferguson.....	do.....	do.....	750	14.00	170	8	78	

¹ Formerly British st. s. Celtic King.² Formerly British st. s. Calgoa.³ Formerly British st. s. Port Chalmers.⁴ Formerly U. S. S. John Engle (77240).⁵ Formerly U. S. S. Q. M. D. Relief.⁶ Formerly st. s. Creole (127166).⁷ Formerly British st. s. Abarenda.⁸ Formerly British st. s. Luciline.⁹ Formerly Norwegian st. s. Peter Jensen.¹⁰ Formerly British st. s. Kingtor.¹¹ Formerly British st. s. Joseph Holland.¹² Formerly British st. s. Justin.¹³ Formerly British st. s. Elizabeth Holland.¹⁴ Formerly British st. s. Nanshan.¹⁵ Formerly British st. s. Whittgift.¹⁶ Formerly British st. s. Norse King.¹⁷ Formerly st. s. Sterling (118744).¹⁸ Formerly st. s. Aileen (107206).¹⁹ Formerly st. s. Almy (106784).²⁰ Formerly st. s. Elfrida (136046).²¹ Formerly st. s. Corsair (126777).²² Formerly British st. s. Hermione.²³ Formerly st. s. Huntress (98300).²⁴ Formerly British st. s. Mayflower.²⁵ Formerly st. s. Ilawara (100611).²⁶ Formerly st. s. Sovereign (116730).²⁷ Formerly st. s. Stranger (115713).²⁸ Formerly British st. s. Sylvia.²⁹ Formerly st. s. Josephine (72322).³⁰ Formerly st. s. Columbia (127018).³¹ Formerly British st. s. Penelope.^a Estimated.^b Mean draft loaded.^c Subject to possible change.^d Main engines only.^e Designed I. H. P. main engines only.^f Purchased before document issued.^g Length over all.

VESSELS OF THE UNITED STATES NAVY—Continued.

Name and class of vessel.	Displacement (normal coal supply).	Net tonnage for Suez Canal.	Dimensions.			When.	Built.		Propulsion.	Rig and number of masts.	Total indicated horsepower on trial.	Speed.	Coal capacity (in bunkers).		Complement.	
			Length on load water line.	Extreme breadth.	Mean draft.		Where.	By whom.					Officers.	Men.		
<i>Tugs.</i>	<i>Tons.</i>		<i>ft. in.</i>	<i>ft. in.</i>	<i>ft. in.</i>						<i>Knots.</i>		<i>Tons.</i>			
Accomac ¹	187		81 5	19 0	8 5	1891	Newport News, Va.	Newport News S. B. & D. D. Co.	Screw.....	250	10.00	33		8		
ACTIVE ²	206		107 0	22 6	10 0	1888	San Francisco, Cal.	Union Iron Works.....	do.....	1 mast	600	12.00	80	8		
ALICE ³	356		101 9	25 6	8 0	1893	Tomkins Cove, N. Y.	Rodermont & Co.....	do.....	(b)	250	10.00	15	8		
Apache ⁴	650		141 6	29 0	10 0	1889	Tottenville, N. Y.	A. C. Brown.....	do.....	2 masts	550	10.00	120	8		
Choctaw ⁵	350		91 5	21 0	10 0	1892	Philadelphia, Pa.	Neafie & Levy.....	do.....	do	188	10.00	70	8		
Fortune.....	450		137 0	26 10	9 6	1865	Boston, Mass.	James Tetlow.....	do.....	Sch.	340	10.00	108	26		
Hercules ⁶	198		101 6	20 6	9 0	1888	Camden, N. J.	John H. Dialogue & Son.....	do.....	1 mast	c 350	12.00	40	8		
IROQUOIS ⁷	702		152 0	26 0	13 6	1892	San Francisco, Cal.	Union Iron Works.....	Screw.....	Sch.	1,000	13.25	205	33		
IWANA.....	192		92 6	20 11 1/2	8 0	1891	Boston, Mass.	City Point Iron Works.....	do.....	do	300	11.50	35	8		
MASSASOIT ⁸	202		89 5	19 0	8 6	1898	Philadelphia, Pa.	Neafie & Levy.....	do.....	1 mast.	c 150	c 9.00	34	8		
Modoc ⁹	241		96 9	20 10	9 3	1890	Camden, N. J.	John H. Dialogue & Son.....	do.....	c 175	10.00	40	8			
MOHAWK ¹⁰	420		104 0	24 0	11 0	1893	Newburgh, N. Y.	Marvel & Co.....	do.....	do	400	12.00	32	8		
NARKEETA.....	192		92 6	20 11 1/2	8 0	1891	Boston, Mass.	City Point Iron Works.....	do.....	2 masts	300	11.50	35	8		
NAVAJO ¹¹	800		141 4	27 6	14 1	1907	Philadelphia, Pa.	Neafie & Levy.....	do.....	do	935	c 12.00		25		
ONTARIO.....	1,120		175 0	34 0	12 6	1911	Camden, N. J.	New York S. B. Co.....	do.....	Sch.	e 1,517	13.23	435	3		
OCEOLA ¹²	571		125 5	26 3	14 0	1896	Philadelphia, Pa.	Charles Hillman.....	do.....	do	c 1,100	14.00	150	26		
PATASCO.....	755		148 0	29 0 1/2	12 3	1907-09	United States.....	do.....	2 screws.	2 masts	c 1,160	13.00	316	34		
PATUXENT.....	755		148 0	29 0 1/2	12 3	1907-09	Norfolk, Va.	do.....	do.....	do	c 1,160	c 13.00	316	34		
PAWNEE ¹³	275		112 0	27 3	7 0	1896	Tomkins Cove, N. Y.	Rodermont & Co.....	Screw.....	(b)	250	10.00	16	8		
PAWTUCKET.....	225		92 6	21 1	8 9	1898	Mare Island, Cal.	United States.....	do.....	Sch.	500	12.20	30	8		
PENACOOK.....	230		92 6	21 1	9 0	1898	New York, N. Y.	do.....	do.....	do	450	12.00	28	8		
PENUCKET.....	230		92 6	21 1	9 0	1903	Boston, Mass.	do.....	do.....	2 masts	450	12.00	28	8		
PERIA.....	487		131 0	25 0	10 6	1897	Philadelphia, Pa.	Neafie & Levy.....	do.....	Sch.	c 270	c 9.00	68	8		
PISCATAQUA ¹⁴	854		149 0	28 7	12 0	1897	West Bay City, Mich.	F. W. Wheeler & Co.....	do.....	2 masts	2,000	16.00	236	36		
Pontiac ¹⁵	401		124 0	27 0	9 6	1891	Athens, N. Y.	Peter McGlohan.....	do.....	(b)	425	10.50	45	8		
POTOMAC ¹⁶	785		138 9	28 6	12 0	1897	West Bay City, Mich.	F. W. Wheeler & Co.....	do.....	2 masts	2,000	16.00	200	36		
POWHATAN ¹⁷	194		101 0	21 0	10 0	1892	Baltimore, Md.	Maryland Steel Co.....	do.....	do	397	13.00	57	8		
Rapido ¹⁸	186		96 0	16 4	7 6	1891	Carraca, Spain.	do.....	1 mast.	c 125	10.00	14	8			
ROCKET.....	270		93 0	28 0	9 0	1900	Wilmington, Del.	Pusey & Jones.....	Screw.....	(7)	450	8.00	33	8		
SAMOSET.....	225		92 6	21 0	8 9	1895-97	Norfolk, Va.	United States.....	do.....	do	450	12.00	30	8		
SEHAGO ¹⁹	243		99 0	21 0	8 0	1893	Camden, N. J.	John H. Dialogue & Son.....	do.....	do	506	12.00	30	8		
Slouz ²⁰	155		84 6	19 0	8 0	1892	Philadelphia, Pa.	Neafie & Levy.....	do.....	do	290	10.00	45	8		
SONOMA.....	1,120		175 0	34 0	12 6	1911	Camden, N. J.	New York S. B. Co.....	do.....	Sch.	e 1,593	13.08	435	3		
Sotoyomo.....	230		92 6	21 1	9 0	1903	Mare Island, Cal.	United States.....	do.....	do	506	11.10	28	8		
Standish ²¹	450		137 0	26 0	9 6	1865	Boston, Mass.	James Tetlow.....	do.....	do	340	10.00	80	8		
TECUMSEH ²²	214		88 6	21 6	9 3	1896	Camden, N. J.	John H. Dialogue & Son.....	do.....	do	500	11.00	40	8		
TRAFFIC ²³ (derrick lighter).....	280		106 0	20 4	9 0	1891	S. Brooklyn, N. Y.	D. McCarty.....	do.....	(g)	c 190	10.00		8		
TRANSFER.....	700		110 0	30 0	10 0	1904-05	New York, N. Y.	United States.....	do.....	do						
TRITON ²⁴	212		96 9	20 9	9 0	1888	Camden, N. J.	John H. Dialogue & Son.....	Screw.....	do	300	13.00	45	8		
UNADILLA.....	355		110 0	25 0	9 11	1895	Mare Island, Cal.	United States.....	do.....	Sch.	500	12.00	(A)	8		
UNCAS ²⁵	441		119 3	25 0	12 0	1893	Camden, N. J.	John H. Dialogue & Son.....	do.....	do	750	12.00	120	25		
Vigilant ²⁶	300		116 0	21 0	9 0	1883	Philadelphia, Pa.	Wm. Cramp & Sons.....	do.....	do	450	12.00	75	8		
Waban ²⁷	150		85 0	17 6 1/2	8 0	1880	do.....	do.....	do.....	do	450	13.00	30	8		
WAHNETA ²⁸	192		92 6	20 11 1/2	8 0	1891	Boston, Mass.	City Point Iron Works.....	do.....	do	300	11.50	35	8		
WOMPATUCK ²⁹	462		117 6	25 6	12 0	1896	Wilmington, Del.	Harlan & Hollingsworth.....	do.....	Sch.	650	13.00	130	25		
<i>Special type.</i>																
Baltimore.....	4,413	1,706	327 6	48 7 1/2	19 0	1887-88	Philadelphia, Pa.	Wm. Cramp & Sons.....	2 screws.	Sch.	8,978	20.10	1,075	18	356	
LEBANON ³⁰	3,285		249 0	37 4 1/2	17 3	1894	do.....	do.....	1 screw.	do	1,000	c 10.00	188	5	51	
MONTGOMERY.....	2,072		1,587	257 0	37 0	1889-94	Baltimore, Md.	Columbian Iron Works.....	2 screws.	do	5,584	19.06	265	10	239	
Panther ³¹	3,380		1,912	304 8	40 8	15 9	1889	Philadelphia, Pa.	Wm. Cramp & Sons.....	Screw.....	c 3,200	c 13.50	675	10	206	
PROMETHEUS.....	12,585	4,350	450 0	60 1	26 0	1907-10	Navy Yard, Mare Island.	United States.....	2 screws.	4 p. m.	c 7,500	c 16.00	1,576	19	228	

¹ Formerly st. s. El Toro (136196).² Formerly st. s. Active (106591).³ Formerly st. s. Alice (107308).⁴ Formerly st. s. J. D. Jones (76830).⁵ Formerly st. s. C. G. Coyle (3556).⁶ Formerly st. s. Hercules (95943).⁷ Formerly st. s. Fearless (120889).⁸ Formerly st. s. Alfred W. Booth (107350).⁹ Formerly st. s. Enterprise (136168).¹⁰ Formerly st. s. Thomas P. Fowler (145641).¹¹ Formerly st. s. General Hubbard (204193).¹² Formerly st. s. Winthrop (81543).¹³ Formerly st. s. John Dwight (77239).¹⁴ Formerly st. s. William H. Brown (81584).¹⁵ Formerly st. s. Right Arm (110662).¹⁶ Formerly st. s. Robert W. Willmot (111163).¹⁷ Formerly st. s. Penwood (150565).¹⁸ Formerly Spanish st. s. Rapido (prize).¹⁹ Formerly st. s. Hortense (96227).²⁰ Formerly st. s. P. H. Wise (150675).²¹ Built for United States or purchased before document issued.²² Formerly st. s. Edward Luckenbach (136548).²³ Formerly st. s. Traffo (145574).²⁴ Formerly st. s. Douglas H. Thomas (157229).²⁵ Formerly st. s. Walter A. Luckenbach (81456).²⁶ Formerly st. s. Vigilant (85762).²⁷ Formerly st. s. Confidence (125843).²⁸ Formerly st. s. Atlas (107246).²⁹ Formerly st. s. Lebanon (141357).³⁰ Formerly st. s. Venezuela (161616).^a Length between perpendiculars.^b One mast and one derrick.^c Estimated.^d Length over all.^e Main engines only.^f Two pole mast.^g Derrick mast.^h 7,885 gallons oil fuel.ⁱ Subject to possible change.^j Mean draft loaded.

VESSELS OF THE UNITED STATES NAVY—Continued.

Name and class of vessel.	Displacement (normal coal supply).	Net tonnage for Suez Canal.	Dimensions.			Built.			Propulsion.	Rig and number of masts.	Total indicated horsepower on trial.	Speed.	Coal capacity (in bunkers).		Complement.	
			Length on load water line.	Extreme breadth.	Mean draft.	When.	Where.	By whom.					Officers.	Men.		
Special type—Con.																
SAN FRANCISCO a.	4,083	b1,266	310 0	49 2	18 9	1887-90	San Francisco, Cal.	Union Iron Works.	2 screws.	2 ml. m	9,913	19.52	7,625	16	322	
VESTAL.	12,585		450 0	60 1	28 0	1905-09	New York, N. Y.	United States.	do.	4 pl. m	7,500	11.00	618	12	91	
VESEVIUS 1.	830		252 4	28 6	10 7	1887-90	Philadelphia, Pa.	Wm. Cramp & Sons.	do.	1 pole.	4,295	21.65	1,132	4	31	
Unserviceable for war purposes.																
Adams (obsolete).	1,400		d189 0	35 0 1/2	14 10	1874-76	Boston, Mass.	D. McKay and U. S.	Screw.	Bark.	800	9.80	141	139		
Boxer.	346		108 0	29 9	9 2	1903-05	Portsmouth, N. H.	United States.	do.	Bgn.			4	60		
CONSTELLATION.	1,970		d178 0	42 0	20 0	1797	Baltimore, Md.	do.	Sails.	Ship.			100	15	196	
Constitution.	2,200		175 0	45 0	20 0	1797	Boston, Mass.	do.	do.	do.			100	16	120	
CUMBERLAND (training ship).	1,800	1,409	176 5	45 8	16 5	1903-07	do.	do.	Sails.	Bark.			100	16	120	
Essex (obsolete).	1,375		185 0	35 0	14 3	1874-76	do.	do.	1 screw.	do.	1,200	10.50	155	6		
Franklin f.	5,170		265 9	54 3	24 3	1855-65	Kittery, Me.	do.	None.	None.				214		
Gopher 1.	840		180 0	28 0	11 9	1871	New York, N. Y.	Delameter & Stack.	Screw.	Sch.	300	9.00	80			
Granite State 1.	4,150		196 3	53 0	25 6	1818-63	Kittery, Me.	United States.	do.	do.						
Hartford.	2,790	b1,273	228 0	44 0	18 2	1858	Boston, Mass.	do.	1 screw.	Bark.	2,000	12.00	262	14	256	
INTREPID (training ship).	1,800		176 5	45 8	16 5	1903-07	Mare Island, Cal.	do.	do.	do.			100	16	120	
Lancaster.	3,250		235 8	46 0	19 2	1858	Philadelphia, Pa.	do.	Screw.	Ship.		9.60	326		147	
Omaha 2.	2,400		250 6	38 0	16 6	1867-69	do.	do.	Bark.	Bark.	953	11.30				
PHILADELPHIA.	4,410		377 6	48 7 1/2	19 6	1887-90	do.	Wm. Cramp & Sons.	2 screws.	None.	8,815	19.68	525	15	187	
Portsmouth.	1,125	d153 0	153 0	38 3	16 6	1843	Kittery, Me.	United States.	do.	Ship.						
Reina Mercedes 4.	2,835		292 0	43 3	16 9	1887	Cartagena, Spain.	Spain.	None.	do.			194		91	
Richmond f.	2,700		225 0	42 6	17 4	1858	Norfolk, Va.	United States.	do.	do.		9.50	265			
SOUTHERY 6 (prison ship).	3,100		d288 0	38 10	21 6	1889	Sunderland, England	R. Thompson Sons & Co.	Screw.	None.		9.00	380	6	161	
Topaka (prison ship).	2,255		251 0	35 0	17 8	1881	Kiel, Germany.	G. Howaldt.	2 screws.	Sch.	c 2,200	c16.00	394		77	
Wolverine.	685		164 11	27 0	9 0	1854	Erie, Pa.	Stackhouse & Tomlinson.	Screw.	do.	c 365	10.5	115		82	
Yantiof.	900		180 0	30 0	12 2	1864	Philadelphia, Pa.	United States.	do.	Bark.	310	8.30	130			
UNDER CONSTRUCTION.																
Battleships.																
NEVADA.	27,500		575 0	95 2 1/2	28 6	1912	Quincy, Mass.	Fore River S. & E. Co.	Turbine.	2 cage.	A26,500	c20.50	2,000	55	808	
OKLAHOMA.	27,500		575 0	95 2 1/2	28 6	1912	Camden, N. J.	New York S. B. Co.	2 screws.	do.	A24,800	c20.50	2,000	55	808	
PENNSYLVANIA.	31,400		600 0	97 0 1/2	28 10	1913	Newport News, Va.	Newport News S. B. & D. D. Co.	Turbine.	do.	c31,500	c21.00	2,322	65	972	
Number 39.	31,400		600 0	97 0 1/2	28 10	1913	New York, N. Y.	United States.	do.	do.	c31,500	c21.00	2,322	65	972	
Torpedo boat destroyers.																
DOWNES (No. 45).	1,072		300 0	30 5	9 7	1911	Camden, N. J.	New York S. B. Co.	Turbine.	2 masts	c16,000	c29.00	1,307	5	93	
O'BRIEN.	1,050		300 0	30 4	9 6	1912	Philadelphia, Pa.	Wm. Cramp & Sons.	do.	do.	c16,000	c29.00	1,309	5	93	
NICHOLSON.	1,050		300 0	30 4	9 6	1912	do.	do.	do.	do.	c17,000	c29.00	1,309	5	93	
WINSLOW.	1,050		300 0	30 4	9 6	1912	do.	do.	do.	do.	c17,000	c29.00	1,309	5	93	
CUSHING.	1,050		300 0	30 4 1/2	9 6	1912	Quincy, Mass.	Fore River S. B. Co.	do.	do.	c17,000	c29.00	1,309	5	93	
ERICSSON.	1,090		300 0	30 6	9 9	1912	Camden, N. J.	New York S. B. Co.	do.	do.	c17,000	c29.00	1,309	5	93	
Tucker.	1,090		310 0	29 8 1/2	9 4 1/2	1913	Quincy, Mass.	Fore River S. B. Co.	do.	do.	c17,000	c29.50	1,290	5	94	
CONYNGHAM.	1,090		310 0	29 8 1/2	9 4 1/2	1913	Philadelphia, Pa.	Wm. Cramp & Sons.	do.	do.	c18,000	c29.50	1,290	5	94	
PORTER.	1,090		310 0	29 8 1/2	9 4 1/2	1913	do.	do.	do.	do.	c18,000	c29.50	1,290	5	94	
WADSWORTH.	1,060		310 0	29 8 1/2	9 2 1/2	1913	Bath, Me.	Bath Iron Works.	do.	do.	c17,500	c30.00	1,290	5	94	
JACOB JONES.	1,150		310 0	29 8 1/2	9 8 1/2	1913	Camden, N. J.	New York S. B. Co.	do.	do.	c17,000	c29.50	1,290	5	94	
WAINWRIGHT.	1,150		310 0	29 8 1/2	9 8 1/2	1913	do.	do.	do.	do.	c17,000	c29.50	1,290	5	94	

1 Torpedo cruiser for use as torpedo training vessel.

2 Formerly U. S. S. Fern.

3 Formerly U. S. S. New Hampshire.

4 Formerly Spanish st. s. Reina Mercedes (prize).

6 Formerly British st. s. Southery.

a Mine planter.

b Subject to possible change.

c Estimated.

d Length between perpendiculars.

e 150 additional apprentice seamen.

f Unfit for service.

g Loaned to Public Health Service.

h Estimated, main engines only.

i Estimated S. H. P.

j Tons of fuel oil.

VESSELS OF THE UNITED STATES NAVY—Continued.

Name and class of vessel. ^a	Displacement (normal coal supply).	Net tonnage for Suez Canal.	Dimensions.			Built.			Propulsion.	Rig and number of masts.	Total indicated horsepower on trial.	Speed.	Coal capacity (in bunkers).	Complement.	
			Length on load water line.	Extreme breadth.	Mean draft.	When.	Where.	By whom.						Officers.	Men.
<i>Submarine torpedo boats.^a</i>	<i>Tons.</i>		<i>Ft. in.</i>	<i>Ft. in.</i>	<i>Ft. in.</i>						<i>Knots.</i>	<i>Tons.</i>			
G-4						1909	Philadelphia, Pa.	Wm. Cramp & Sons.						3	
G-2						1909	Newport News, Va.	Newport News S. B. & D. D. Co.						3	
G-3						1910	Bridgeport, Conn.	Lake Torpedo Boat Co.						3	
K-3						1911	Seattle, Wash.	The Moran Co.						3	
K-4						1911	do.	do.						3	
K-5						1911	Quincy, Mass.	Fore River S. B. Co.						3	
K-6						1911	do.	do.						3	
K-7						1911	San Francisco, Cal.	Union Iron Works.						3	
K-8						1911	do.	do.						3	
L-1						1913	Quincy, Mass.	Fore River S. B. Co.						3	
L-2						1913	do.	do.						3	
L-3						1913	do.	do.						3	
L-4						1913	do.	do.						3	
L-5						1914	Bridgeport, Conn.	Lake Torpedo Boat Co.						3	
L-6						1914	Long Beach, Cal.	Craig S. B. Co.						3	
L-7						1914	do.	do.						3	
L-8						1914	Navy Yard, Portsmouth, N. H.	Lake Torpedo Boat Co.						3	
L-9						1914	Quincy, Mass.	Fore River S. B. Co.						3	
L-10						1914	do.	do.						3	
M-1						1913	do.	do.						3	
Number 51														3	
<i>Submarine tenders.</i>															
FULTON	1,408		216 0	635 0	13 0	1912	Groton, Conn.	New London S. & E. Co.	1 screw.	Sch...	c 900	c12.25	d234	d20	e 240
BUSHNELL	3,580		300 6	45 8	15 0	1913	Seattle, Wash.	Seattle Construction & D. Co.	do.	do.	c 2,500	c14.00	d 660	20	
<i>Destroyer tender.</i>															
MELVILLE	7,150		400 0	54 5½	20 0	1913	Camden, N. J.	New York S. B. Co.	do.	do.	/ 3,800	c15.00	d 900	22	
<i>Fuel ships.</i>															
KANAWHA	14,500		455 0	656 0	26 2	1913	Mare Island, Cal.	United States	2 screws.	2 masts	c 5,200	c14.00	d1,568	10	140
MAUMEE	14,500		455 0	656 0	26 2	1913	do.	do.	do.	do.	c 5,200	c14.00	d1,568	10	140
<i>Supply ship.</i>															
Number 1	8,500		400 0	55 2½	20 8	1914	Navy Yard, Boston.	do.	do.	do.	c 4,000	c14.00	d1,000		
<i>Transport.</i>															
Number 1	10,000		460 0	61 1	19 10½	1914	Navy Yard, Philadelphia.	do.	do.	do.	c 4,000	c14.00	d1,200		

^a Data for submarines confidential.
^b Molded.

^c Estimated.
^d Tons of fuel oil.

^e Including complement of submarines.
 / S. H. P.

VESSELS OF THE QUARTERMASTER CORPS, UNITED STATES ARMY.

Name.	Rig.	Gross tonnage.	Net tonnage.	Length.	Breadth.	Depth.	When built.	Where built.	Material.	Complement.	
										Off-icers.	Crew.
<i>Transports.</i>											
McClellan ¹	St. s.	3,006	1,828	336.0	38.2	27.5	1885	Newcastle, England.....	Steel.....	11	107
Burnside ¹	St. s.	2,194	1,406	285.2	36.7	26.0	1882do.....	Iron.....	11	62
Sherman ²	St. s.	5,780	3,725	445.0	49.2	30.0	1893	Belfast, Ireland.....	Steel.....	13	172
Sheridan ³	St. s.	5,673	3,654	445.5	49.2	30.0	1892do.....do.....	13	172
Logan ⁴	St. s.	5,672	3,653	445.5	49.3	30.0	1892do.....do.....	13	172
Thomas ⁵	St. s.	5,796	3,653	445.5	50.2	29.8	1894do.....do.....	13	172
Bulford ⁶	St. s.	5,040	3,621	370.8	44.2	26.6	1890do.....do.....	11	125
Kilpatrick ⁷	St. s.	5,046	3,647	370.8	44.2	26.6	1890do.....do.....	11	125
Crook ⁸	St. s.	4,126	2,703	420.0	47.0	26.5	1882	Dumbarton, Scotland.....do.....	14	159
Meade ¹⁰	St. s.	5,641	3,375	488.6	44.2	34.9	1874	Greenock, Scotland.....	Iron.....	11	138
Warren ¹¹	St. s.	4,243	2,510	370.7	44.3	26.5	1889	Stettin, Germany.....	Steel.....	10	138
Wright ¹²	St. s.	871	388	199.5	27.1	19.8	1887	Bowling, Scotland.....	Iron.....	8	60
Sumner ¹³	St. s.	3,458	2,182	351.1	43.0	26.0	1883	Hamburg, Germany.....	Steel.....	11	118
Seward ¹⁴	St. s.	1,275	697	194.8	39.2	14.4	1900	Seattle, Wash.....	Wood.....	8	60
Dix ¹⁵	St. s.	6,839	4,507	445.0	52.1	23.8	1892	Sunderland, England.....	Steel.....	11	82
Liscum ¹⁶	St. s.	1,072	696	248.0	31.2	17.9	1878	Newcastle-on-Tyne, England.....	Iron.....	8	60
Merritt.....	St. s.	2,868	1,411	300.0	45.0	29.3	1912	Shanghai, China.....	Steel.....	10	107
<i>Ferryboats.</i>											
General Hancock.....	St. s.	309	198	102.0	23.6	10.0	†1898	Wilmington, Del.....	Steel.....	2	5
General Otis.....	St. s.	389	247	114.0	32.2	12.3	†1910do.....do.....	4	14
<i>Submarine-mine planters.</i>											
General S. M. Mills.....	St. s.	590	401	165.0	32.0	17.0	†1909	Camden, N. J.....	Steel.....	5	14
General J. M. Schofield.....	St. s.	590	401	165.0	32.0	17.0	†1909do.....do.....	5	14
General R. F. Frank.....	St. s.	590	401	165.0	32.0	17.0	†1909do.....do.....	5	14
General E. O. C. Ord.....	St. s.	590	401	165.0	32.0	17.0	†1909	Wilmington, Del.....do.....	5	14
General Henry J. Hunt.....	St. s.	447	304	150.0	30.0	13.9	†1904	Philadelphia, Pa.....do.....	5	27
General Henry Knox.....	St. s.	447	304	150.0	30.0	13.9	†1904do.....do.....	5	27
Col. George Armistead.....	St. s.	447	304	150.0	30.0	13.9	†1904do.....do.....	5	27
Maj. Samuel Ringgold.....	St. s.	447	304	150.0	30.0	13.9	†1904do.....do.....	5	27
<i>Passenger and freight steamers.</i>											
General J. W. Jacobs.....	St. p.	319	232	125.5	26.6	4.3	†1908	Portland, Oreg.....	Wood.....	6	14
General Jeff C. Davis ¹⁷	St. p.	277	184	120.0	22.0	4.0	1898	Victoria, British Columbia.....do.....	6	15
El Aguador ¹⁸	St. s.	390	238	145.6	30.0	15.0	1906	San Francisco, Cal.....	Steel.....	1	11
General Joseph E. Johnston.....	St. s.	349	212	130.0	27.0	13.0	†1904	Sparrow Point, Md.....do.....	1	9
General Mifflin.....	St. s.	380	250	130.0	27.0	12.1	†1904	San Francisco, Cal.....do.....	1	10
General Nathanael Greene.....	St. s.	340	210	130.0	27.0	13.0	†1904	Wilmington, Del.....do.....	1	9
General Thomas S. Jesup.....	St. s.	340	210	130.0	27.0	13.0	†1904do.....do.....	1	10
General Geo. H. Weeks.....	St. s.	341	194	120.0	24.0	12.5	†1910	Philadelphia, Pa.....do.....	1	8
General S. B. Holabird.....	St. s.	341	194	120.0	24.0	12.5	†1910do.....do.....	1	8
General D. S. Stanley.....	St. s.	341	194	120.0	24.0	12.5	†1910do.....do.....	1	8
General Robert Swartwout.....	St. s.	280	185	110.0	24.5	13.3	†1905do.....do.....	1	7
General R. N. Batchelder.....	St. s.	280	185	110.0	24.5	13.3	†1905do.....do.....	1	8
General Timothy Pickering.....	St. s.	280	185	110.0	24.5	13.3	†1905do.....do.....	1	8
General Meigs.....	St. s.	292	175	132.0	26.0	10.3	1892	Camden, N. J.....do.....	1	9
General McDowell.....	St. s.	160	90	124.9	23.0	12.6	1886	San Francisco, Cal.....do.....	5	12
Henry Wilson.....	St. s.	248	169	110.0	24.5	10.0	1903	Wilmington, Del.....do.....	1	7
Sprigg Carroll.....	St. s.	248	169	110.0	24.5	10.0	†1903do.....do.....	1	7
General Barry ¹⁹	St. s.	56	38	85.0	17.0	5.5	1896	Peekskill, N. Y.....	Wood.....	1	4
General Howe ²⁰	St. s.	74	50	75.1	18.4	6.7	1897	Yonkers, N. Y.....do.....	2	3
Major Guy Howard.....	St. s.	92	29	80.0	18.6	8.6	†1903	Portland, Oreg.....do.....	2	3
Cartwright ²¹	St. s.	114	78	104.0	20.0	5.7	1901	Tacoma, Wash.....do.....	1	7
Major Evan Thomas.....	St. s.	250	135	105.0	20.0	6.0	†1904	Ballard, Wash.....do.....	1	7
<i>Cable steamers.</i>											
Joseph Henry.....	St. s.	601	409	160.0	32.0	17.0	†1908	Newport News, Va.....	Steel.....	4	13
Cyrus W. Field.....	St. s.	236	145	133.0	32.5	10.4	1901	Hartford, Conn.....	Wood.....	4	12
<i>Tugs and artillery steamers.</i>											
Slocum ²²	St. s.	581	337	148.4	29.3	18.0	1898	Philadelphia, Pa.....	Steel.....	4	10
Reno ²³	St. s.	135	67	95.4	20.6	10.0	1889do.....	Iron.....	2	6
Gibbon ²⁴	St. s.	59	40	71.9	19.0	8.8	1897	Tompkins Cove, N. Y.....	Wood.....
Lieut. Alonzo H. Cushing.....	St. s.	106	63	95.0	20.0	10.0	†1899	Baltimore, Md.....	Steel.....
Lieut. Chas. V. Donaldson.....	St. s.	49	34	70.5	15.8	8.5	†1907	Valdez, Alaska.....	Wood.....	2	2
Captain Drum.....	St. s.	62	40	83.0	16.7	6.0	†1875	New York, N. Y.....do.....	2	3
Colonel Wikoff ²⁵	St. s.	38	27	59.7	16.3	6.5	1899	New Baltimore, N. Y.....do.....	2	2

¹ Formerly Br. st. s. Port Victor.
² Formerly Sp. st. s. Rita.
³ Formerly Br. st. s. Mobile.
⁴ Formerly Br. st. s. Massachusetts.
⁵ Formerly Br. st. s. Manitoba.
⁶ Formerly Br. st. s. Minnewaska.
⁷ Formerly Br. st. s. Mississippi.
⁸ Formerly Br. st. s. Michigan.
⁹ Formerly Br. st. s. Romania.
¹⁰ Formerly Br. st. s. Berlin.

¹¹ Formerly Ger. st. s. Scandia.
¹² Formerly Am. st. s. (a Bay State (3482).
¹³ Formerly U. S. S. Cassius.
¹⁴ Formerly Am. st. s. G. W. Dickinson (undocumented).
¹⁵ Formerly Br. st. s. Samoa.
¹⁶ Formerly Br. st. s. Kong See.
¹⁷ Formerly Br. st. s. Duchesny.
¹⁸ Formerly Br. El Aguador (no number).
¹⁹ Formerly st. s. Defender (157453).

²⁰ Formerly Am. st. s. Martha (02785).
²¹ Formerly Am. st. s. Lotus (141743).
²² Formerly Am. st. s. Gypsum King.
²³ Formerly Am. st. s. Britannia (3427).
²⁴ Formerly Am. st. s. Major McKinley (92768).
²⁵ Formerly Am. st. s. U. S. Q. M. D. Sumner.
²⁶ Loaned to Engineer Corps.
²⁷ Formerly st. s. Frank Richard (121118).
²⁸ Built under contract.

VESSELS OF THE QUARTERMASTER CORPS, UNITED STATES ARMY—Continued.

Name.	Rig.	Gross tonnage.	Net tonnage.	Length.	Breadth.	Depth.	When built.	Where built.	Material.	Complement.	
										Officers.	Crew.
<i>Tugs and artillery steamers—Contd.</i>											
Peterson ¹	St. s.	104	71	72.2	18.5	7.5	1898	Tacoma, Wash.	Wood	2	3
Lieut. Geo. M. Harris.....	St. s.	120	72	105.0	22.4	10.1	1905	Seattle, Wash.	do.	2	6
Major Albert G. Forse.....	St. s.	128	75	86.0	20.0	10.1	1907	Wilmington, Del.	Steel	2	6
Captain T. W. Morrison.....	St. s.	128	75	86.0	20.0	10.1	1907	do.	do.	2	6
Captain Chas. W. Rowell.....	St. s.	128	75	86.0	20.0	10.1	1907	do.	do.	2	6
Captain A. M. Wetherill.....	St. s.	128	75	86.0	20.0	10.1	1907	Newburgh, N. Y.	do.	2	6
General Robert Anderson.....	St. s.	153	104	98.0	22.0	11.3	1908	Quincy, Mass.	do.	2	6
General Richard Arnold.....	St. s.	153	104	98.0	22.0	11.3	1908	do.	do.	3	6
General R. B. Ayres.....	St. s.	153	104	98.0	22.0	11.3	1908	do.	do.	2	7
General J. M. Brannan.....	St. s.	153	104	98.0	22.0	11.3	1908	do.	do.	2	7
General Harvey Brown.....	St. s.	153	104	98.0	22.0	11.3	1909	do.	do.	2	6
General G. W. Getty.....	St. s.	153	104	98.0	22.0	11.3	1909	do.	do.	2	6
General R. H. Jackson.....	St. s.	153	104	98.0	22.0	11.3	1909	do.	do.	2	6
General A. M. Randol.....	St. s.	153	104	98.0	22.0	11.3	1909	do.	do.	2	6
Captain James Fornance.....	St. s.	153	104	98.0	22.0	11.3	1909	Portland, Oreg.	do.	2	6
Captain Gregory Barrett.....	St. s.	153	104	98.0	22.0	11.3	1909	do.	do.	2	6
Lieut. Edgar F. Koehler.....	St. s.	38	25	65.0	13.0	7.0	1909	Muskegon, Mich.	Wood	2	3
Lieut. Wm. H. Smith.....	St. s.	38	25	65.0	13.0	7.0	1909	do.	do.	2	3
Lieut. Wm. F. Schenek.....	St. s.	38	25	65.0	13.0	7.0	1909	do.	do.	2	3
Lieut. W. L. Murphy.....	St. s.	38	25	65.0	13.0	7.0	1909	San Francisco, Cal.	do.	2	3
Lieut. John A. Gurnoy.....	St. s.	38	25	65.0	13.0	7.0	1909	do.	do.	2	3
Captain Anton Springer.....	St. s.	38	25	65.0	13.0	7.0	1909	do.	do.	2	3
Lieut. Maxwell W. Keys ²	St. s.	19	11	45.0	12.0	5.0	1898	do.	do.	2	3
Lieut. Haydon Y. Grubbs ³	St. s.	21	11	60.0	12.5	6.0	1902	Alexandria, Va.	do.	2	3
<i>Steam lighters.</i>											
Canby ⁴	St. s.	209	142	97.2	30.4	9.3	1898	Sleightsburg, N. Y.	Wood	4	8
Poe ⁵	St. s.	157	106	92.9	26.0	8.2	1898	Camden, N. J.	Steel	2	6
Williams ⁶	St. s.	198	113	145.9	21.5	8.0	1875	Philadelphia, Pa.	Iron	4	8
<i>Launches.</i>											
Lieut. Augustin ⁷	St. s.	30	22	60.0	12.2	6.6	1905	Camden, N. J.	Wood	2	2
Captain Hartshorne.....	St. s.	30	22	60.0	12.2	6.6	1905	do.	do.	2	2
Captain Connell.....	St. s.	30	22	60.0	12.2	6.6	1905	do.	do.	2	2
Lieut. Bumpus.....	St. s.	30	22	60.0	12.2	6.6	1905	do.	do.	2	2
Captain Gregg.....	St. s.	30	22	60.0	12.2	6.6	1907	Bayonne, N. J.	do.	2	2
Lieut. Lee.....	St. s.	30	22	60.0	12.2	6.6	1907	do.	do.	2	2
Lieut. Shipp.....	St. s.	30	22	60.0	12.2	6.6	1907	do.	do.	2	2
Lieut. Drow.....	St. s.	30	22	60.0	12.2	6.6	1907	do.	do.	2	2
Lieut. Wm. C. Neary.....	Ga. s.	29	20	60.0	12.0	6.0	1909	Port Clinton, Ohio.	do.	2	2
Captain W. H. Wilhelm.....	Ga. s.	29	20	60.0	12.0	6.0	1909	do.	do.	1	1
Lieut. Ward Cheney.....	Ga. s.	29	20	60.0	12.0	6.0	1909	do.	do.	2	2
Lieut. E. E. Downes.....	Ga. s.	29	20	60.0	12.0	6.0	1909	do.	do.	2	2
Lieut. Lewis ⁸	St. s.	21	14	58.5	10.9	4.4	1901	Brooklyn, N. Y.	do.	2	1
Alcatraz.....	Ga. s.	18	14	50.0	10.6	5.0	1903	San Francisco, Cal.	do.	1	1
General De Russy ⁹	St. s.	15	12	60.0	10.0	5.0	1899	do.	do.	2	1
Captain Pago.....	St. s.	15	12	45.0	9.0	6.0	1903	Mariner Harbor, N. Y.	do.	2	1
Mansfield.....	Ga. s.	15	12	45.0	9.0	6.0	1902	Bayonne, N. J.	do.	2	1
Colonel Mitchell.....	St. s.	11	8	45.0	10.0	4.2	1901	New York, N. Y.	do.	2	1
Recruit ¹⁰	Ga. s.	9	6	45.0	10.5	4.4	1904	Nyack, N. Y.	do.	2	1
Captain Watson.....	St. s.	7	5	40.0	8.0	4.2	1901	New York, N. Y.	do.	2	1
Lieutenant Crosby.....	St. s.	7	5	40.0	8.0	4.2	1901	do.	do.	2	1
Florence.....	St. s.	7	5	40.4	8.8	3.0	1900	Morris Heights, N. Y.	do.	2	1
Lieutenant Hazlett.....	Ga. s.	4	3	33.0	8.0	4.1	Brooklyn, N. Y.	do.	2	2
Lieut. Wm. A. Sater ¹¹	Ga. s.	4	3	42.0	8.0	3.6	1906	Morris Heights, N. Y.	do.	2	2
Colonel Ramsay.....	St. s.	3	2	30.0	7.5	3.8	1899	New York, N. Y.	do.	2	2
Capron.....	St. s.	3	2	30.0	7.5	3.8	1899	do.	do.	2	2
Pleasanton.....	Ga. s.	3	2	30.0	7.5	3.8	1899	do.	do.	2	2
Lieutenant Wansboro.....	St. s.	3	2	30.0	6.4	2.4	1902	Bayonne, N. J.	do.	1	1
West Point.....	St. s.	3	2	30.0	6.4	2.4	1904	do.	do.	1	1
Henry.....	Ga. s.	3	2	28.0	7.5	3.8	1909	Bath, Me.	do.	2	2
Lieut. Edmund D. Bonchley.....	Ga. s.	3	2	30.0	6.0	2.0	1906	Seattle, Wash.	do.	2	2
Lieut. Henry B. McCorkle.....	Ga. s.	2	2	21.0	5.0	1.9	1906	do.	do.	2	2
Field.....	Ga. s.	3	2	25.0	7.0	2.0	1906	New York, N. Y.	do.	2	2
Whidbey.....	Ga. s.	2	1	20.0	5.3	3.0	1911	Boston, Mass.	do.	2	2
Albert Laws.....	Ga. s.	4	3	40.0	11.0	4.2	1911	Madison Barracks, N. Y.	do.	2	2
Lieut. Hazelhurst.....	Ga. s.	3	2	30.0	6.9	3.0	1912	Seattle, Wash.	do.	2	2
Lieut. Selfridge.....	Ga. s.	2	1.5	25.0	6.0	3.0	Morris Heights, N. Y.	do.	2	2
Lieut. West.....	Ga. s.	2	1	20.0	5.0	3.0	1911	Seattle, Wash.	do.	2	2
Lieut. Walter Rodney.....	Ga. s.	2	1	20.0	5.0	3.0	do.	do.	2	2

¹ Formerly Am. st. s. Flosie (121094).² Formerly st. s. Cub (127373).³ Formerly st. s. Dallas (157679).⁴ Formerly Am. st. s. Iron King (100670).⁵ Formerly Am. st. s. Eugene Grasselli (136675).⁶ Formerly Am. st. s. Adonis (125477).⁷ Formerly U. S. Q. M. D. st. s. Lieut. Ord.⁸ Formerly (a 93139).⁹ Formerly (b U. S. Q. M. D. st. s. Midget.¹⁰ Formerly Am. st. s. Magic (no number).¹¹ Formerly ga. s. Elizabeth (201037).¹² Formerly gas yacht Fawnia.

† Built under contract.

VESSELS OF THE QUARTERMASTER CORPS, UNITED STATES ARMY (PHILIPPINE ISLANDS).

Name.	Rlg.	Gross tonnage.	Net tonnage.	Length.	Breadth.	Depth.	When built.	Where built.	Complement.		
									Material.	Officers.	Crew.
<i>Towboat.</i>											
General Weeks	St. s.	338	50	Feet. 140.0	Feet. 26.0	Feet. 17.0	1910	Shanghai, China	Steel	6	26
<i>Steam lighter.</i>											
Custer	St. s.	100	65	95.0	17.0	8.0	1900	Hongkong, China	Wood	2	13
<i>River steamers.</i>											
J. H. Hall	St. s.	75	40	90.0	20.0	4.5	1907	Cavite, P. I.	Steel	1	13
General Lawton	St. s.	111	61	115.0	22.0	7.0	1900	Hongkong, China	do.	2	18
<i>Harbor boat.</i>											
Miley	St. s.	364	187	138.0	26.0	13.5	1911	Hongkong, China	do.	5	25
<i>Gunboats.</i>											
Almonte	St. s.	56	35	62.5	12.0	4.2			do.		
Flake	St. s.	50	35	64.7	12.4	6.4	1904	Hongkong, China	do.		
General Blanco	St. s.	70	40	80.0	14.5	6.3			do.		8
Lanao	St. s.	70	40	80.0	14.5	6.3			do.		9
<i>Launches.</i>											
Adams	St. s.	27	16	65.0	11.5	6.3	1910	Shanghai, China	do.		8
Albatross	Ga. s.	9	5	35.0	8.0	5.5	1911	Manila, P. I.	Wood		3
Bangor ¹	St. s.	90	40	84.0	14.0	8.0			do.	1	8
Chicago ²	St. s.	60	30	85.0	13.7	8.0			do.		9
Columbia ³	St. s.	51	25	73.0	10.5	7.0	1899	Hongkong, China	do.		9
Corcuera	St. s.	56	35	60.3	12.5	6.0			Steel		9
Egbert	St. s.	54	33	90.0	15.2	7.5	1908	Hongkong, China	do.		9
Florida	St. s.	56	35	71.5	12.5	7.5			do.		8
Forby	St. s.	27	16	65.0	11.5	7.5	1910	Shanghai, China	do.		8
Geary	St. s.	54	33	90.0	14.5	7.5	1908	Hongkong, China	do.		10
J. M. Jewell	St. s.	55	35	90.8	16.5	7.5			do.		9
Ledyard	St. s.	70	38	90.0	18.0	7.6	1910	Shanghai, China	do.	1	8
Louisville ⁴	St. s.	43	35	72.0	13.3	6.5			Wood		8
McConville	St. s.	70	38	90.0	18.0	7.6	1910	Shanghai, China	Steel	1	17
Memphis ⁵	St. s.	40	28	73.0	11.8	6.5			Wood	1	8
Missoula ⁶	St. s.	64	35	80.0	13.6	8.0			do.	1	8
Mitchell	St. s.	70	38	90.0	18.0	7.6	1910	Shanghai, China	Steel		9
Mobile ⁷	St. s.	80	40	83.0	12.8	7.0			Wood	1	8
Nashville ⁸	St. s.	40	30	84.0	13.8	7.0			do.	1	8
New Orleans ⁹	St. s.	70	40	86.0	14.0	10.0			do.		8
Osprey ¹⁰	Ga. s.	5	3	35.0	8.0	5.6	1911		do.		1
Pelican	Ga. s.	4	2	25.0	7.0	3.2	1911	Manila, P. I.	do.		8
Penguin	Ga. s.	3	2	22.0	6.5	2.8	1910	do.	do.		8
Peterson ¹¹	St. s.	25	15	57.3	10.5	6.0			do.		8
Relly	St. s.	53	28	78.0	13.5	6.5	1900	Hongkong, China	do.		8
Rochester ¹²	St. s.	43	25	69.2	11.8	7.8			do.		3
Sea Gull	Ga. s.	9	5	35.0	7.0	4.5	1911	Manila, P. I.	do.		8
Tilley	St. s.	27	16	65.0	11.3	6.3	1910.	Shanghai, China	Steel		9
Warren	St. s.	9	5	33.0	9.3	4.0			Wood		8
West Point ¹³	St. s.	70	50	87.0	13.5	8.0			do.		10
Wheeler	St. s.	55	33	90.0	15.2	7.5	1908	Hongkong, China	Steel		9
Woodruff	St. s.	47	29	65.0	12.0	7.0	1904	Shanghai, China	do.		8
<i>Dispatch boat.</i>											
El Agulla ¹⁴	St. s.	411	289	185.0	24.4	13.1	1892	Cleveland, Ohio	do.	3	43

¹ Formerly Fearless.
² Formerly Kwong Lee.
³ Formerly Yuen Hung.
⁴ Formerly Yun Chain.

⁵ Formerly Hol Wing.
⁶ Formerly On Hol.
⁷ Formerly Kwon Loong.
⁸ Formerly Lee Shing.

⁹ Formerly Dora.
¹⁰ Formerly Maritima.
¹¹ Formerly Emily E.

¹² Formerly Holdfast.
¹³ Formerly Lee Fat.
¹⁴ Formerly Frolite.

VESSELS OWNED BY THE UNITED STATES AND EMPLOYED IN THE ENGINEER DEPARTMENT, UNITED STATES ARMY.

(Steel vessels in SMALL CAPITALS; iron vessels in *italics*.)

District in which employed, and name of vessel.	Class.	Displacement.	Dimensions.			Built.		Purchased.		Estimated value.	Complement.		Where employed.
			Length.	Breadth.	Depth.	When.	Where.	When.	Where.		Officers.	Crew.	
<i>Portland, Me.</i>		<i>Tons.</i>	<i>Ft. in.</i>	<i>Ft. in.</i>	<i>Ft. in.</i>								
Norka.....	Gasoline launch...	35	67 0	14 0	6 1	1905	New York, N. Y.	1905	New York, N. Y.	\$7,000	1	3	Coast of Maine and New Hampshire.
<i>Boston.</i>													
Col. Harwood ¹ Executive.....	Steamboat.....	107	75 2	17 2	0 7	1898	Portland, Me.....	1906	Portland, Me.....	8,000	1	3	Boston Harbor, Mass.
Plebe.....	Steam lighter.....	236	91 0	20 0	8 5	1901	Essex, Mass.....			8,000	1	3	Do.
	Gasoline launch.....	19	56 0	9 0	5 0	1899	Boston, Mass.....			1,200	1	1	Do.
<i>Newport.</i>													
Cora ²	Steam yacht.....	220	140 0	23 0	12 0	1885	Brooklyn, N. Y....	1893	Brooklyn, N. Y....	28,000	1	2	Southern coasts of Massachusetts and Rhode Island.
Gazelle ³	Aux. schooner.....	73	58 4	17 5	10 6	1896	Noank, Conn.....	1910	Newport, R. I.....	3,600	1	4	Nantucket Sound.
Gedney ⁴	Hopper dredge.....	1,500	156 6	36 6	15 6	1887	Wilmington, Del..	1892	New York, N. Y..	29,700	2	19	Southern coasts of Massachusetts and Rhode Island.
U. S. Engineers.	Naphtha launch ..	3	30 0	6 5	3 1	1883	Morris Heights, N. Y.	1893	Morris Heights, N. Y.	350		1	Do.
<i>New London.</i>													
Katharine.....	Gas launch.....	2	30 6	7 6		1909	South Norwall, Conn.	1909	Darien, Conn.....	700			Surveys, river and harbor work.
Panuco ⁵	Steam lighter.....	287	107 0	28 0	8 0	1882	Boston, Mass.....	1899	New London, Conn	4,000	2	6	New London, Conn.
<i>New York.</i>													
ATLANTIC.....	Hopper dredge.....	2,674	274 0	47 6	25 0	1904	Sparrow Point, Md.			210,000	9	48	New York Harbor.
CERBERUS.....	Tug.....	260	100 0	22 0	12 6	1905	Camden, N. J.....			40,000	4	5	Do.
ENGINEER, N. Y.	do.....	200	101 0	20 0	10 7	1911	do.....			47,800	2	6	Do.
General Ingalls.	Gasoline launch.....	14	43 0	8 2	4 8	1896	Jersey City, N. J.	1896	Jersey City, N. J.	3,500	2		Do.
Hudson.....	Derrick boat.....		71 0	24 0	7 0	1879	Brooklyn, N. Y.			1,800			Harlem River, N. Y.
LAMONT.....	Tug.....	275	100 0	22 0	12 6	1895	Camden, N. J.....			25,000	4	5	New York Harbor.
Lookout.....	Naphtha launch ..	2	25 0	4 0	2 6	1896	New York, N. Y.	1896	New York, N. Y.	500			Do.
Manisces ⁶	Tug.....	225	102 0	22 0	9 0	1898	Noank, Conn.....	1900	Peacedale, R. I..	15,000	4	5	Do.
Marlo.....	Gasoline launch ..	2	29 0	8 0	4 0	1906	Unknown.....	1907	New York, N. Y.	1,500			Do.
NAVESINK.....	Hopper dredge.....	2,931	290 0	47 6	28 0	1908	Sparrow Point, Md.	1908	Sparrow Point, Md.	330,000	9	51	Do.
Nimrod.....	Tug.....	245	100 0	21 0	9 0	1890	Noank, Conn.....	1890	New York, N. Y.	5,000	4	5	Do.
RARITAN.....	Hopper dredge.....	2,930	290 0	47 6	28 0	1908	Sparrow Point, Md.	1908	Sparrow Point, Md.	330,000	9	50	Do.
Schuyler.....	Gasoline launch ..	2	25 0	5 8	1 10	1902	Brooklyn, N. Y.	1902	Brooklyn, N. Y.	850			Long Island Sound.
SCOUT.....	Tug.....	183	96 0	20 0	11 5	1896	Camden, N. J.....			12,500	4	5	New York Harbor.
VIGILANT.....	do.....	275	112 6	22 0	12 0	1900	Elizabeth, N. Y.			25,000	4	7	Do.
Wah-Ta-Wah.....	Gas launch.....	36	75 0	15 0	9 0	1910	Greenport, N. Y.			20,460	2	2	Long Island Sound.
Capt. Andrew Talcott.	Hydraulic dredge.	588	111 8	32 0	9 7	1912	Washington, N. C.	1912	Washington, N. C.	62,000	2	28	Hudson River.
De Witt Clinton	do.....	400	95 0	27 6	8 6	1913	Baltimore, Md.....			62,825	2	28	
<i>Philadelphia.</i>													
Cataract.....	Hydraulic dredge.	750	140 6	40 4	10 7	1905	Baltimore, Md.....	1906	Baltimore, Md.....	50,000	6	29	Delaware River.
DELAWARE.....	Hopper dredge.....	2,750	315 0	52 0	22 6	1905	Sparrow Point, Md.			240,000	9	50	Do.
Delaware.....	Naphtha launch ..	2	20 2	6 8	3 2	1908	Camden, N. J.....	1908	Camden, N. J.....	200			Do.
MANHATTAN.....	Hopper dredge.....	2,665	288 0	47 6	25 0	1904	Sparrow Point, Md.			220,000	9	48	Do.
PHILADELPHIA.	Tug.....	55	67 0	16 0	7 6	1894	Wilmington, Del..	1894	Wilmington, Del..	8,000	2	5	Do.
Schuykill.....	Naphtha launch ..	16	54 0	12 0	3 6	1901	Philadelphia, Pa.	1901	Philadelphia, Pa.	2,700	1	2	Do.
Uncle Sam.....	Hydraulic dredge.	450	85 0	34 0	7 0	1899	Jersey City, N. J.			10,000	2	12	Do.
VIDETTE.....	Tug.....	200	99 1	21 0	10 0	1898	Baltimore, Md.....	1898	Baltimore, Md.....	21,000	4	7	Do.

¹ Formerly No. 92875, Mina and Lizzie.
² Formerly No. 126302.

³ Formerly No. 86352.
⁴ Formerly No. 110753.

⁵ Formerly No. 150264.
⁶ Formerly No. 92786.

VESSELS OWNED BY THE UNITED STATES AND EMPLOYED IN THE ENGINEER DEPARTMENT, UNITED STATES ARMY—Continued.

District in which employed, and name of vessel.	Class.	Displacement.	Dimensions.			Built.		Purchased.		Estimated value.	Complement.		Where employed.
			Length.	Breadth.	Depth.	When.	Where.	When.	Where.		Officers.	Crew.	
<i>Wilmington, Del.</i>													
Gannet ¹	Gas screw	38	72 0	12 6	4 7	1907	Quincy, Mass.	1910	Wilmington, Del.	\$15,000	1	3	Wilmington, Del.
Hinda	Gasoline launch	5	28 0	7 6	2 3	1907	Morris Heights, N. Y.	1907	do	1,200		3	Cold Spring Inlet, N. J.
<i>Baltimore.</i>													
Pathfinder	Gasoline launch	10	38 0	8 0	3 0	1909	Baltimore, Md.	1909		1,000		1	Baltimore district
SENTINEL	Tug	170	90 6	19 0	9 6	1897	do			18,000		7	do
<i>Washington.</i>													
CASTLE	Tug	163	95 0	19 0	10 6	1897	Baltimore, Md.	1897	Baltimore, Md.	12,000	2	6	River and harbor work.
Dalecarlia	Hydraulic dredge	132	66 0	24 0	6 0	1908	Washington, D. C.			18,500	1	10	Potomac River
Engineer	Naphtha launch	4	30 0	6 6	2 8	1898	New York, N. Y.	1898	New York, N. Y.	500		1	Washington Barracks, D. C.
PONTONIER	Steamboat	50	80 0	18 0	3 6	1903	do	1903	do	11,500		2	do
York	Snagboat	118	72 0	22 0	6 0	1891	Petersburg, Va.			5,700			River and harbor work.
<i>Norfolk.</i>													
Chilpeta ²	Steam yacht	44	66 0	14 0	8 1	1803	Jamestown, R. I.	1906	Boston, Mass.	5,000			James River, Va.
McGregor ³	do	79	79 6	14 7	7 1	1897	Middletown, Conn.	1903	Baltimore, Md.	5,000	3	1	Hampton Roads and tributaries.
Norva	Gas launch	65	36 10	10 6	4 3	1912	Norfolk, Va.			2,138		2	Hampton Roads.
Roanoke	Stern-wheel snag and dredge boat	232	115 0	21 0	5 0	1895	Petersburg, Va.			6,000	3	5	Intra-Coastal Waterway.
<i>Wilmington, N. C.</i>													
Ajax	Clamshell dredge	400	82 6	32 6	9 3	1881	Port Royal, S. C.	1897	Charleston, S. C.	15,000	2	9	Cape Fear River, N. C.
Cape Fear	Hopper dredge	480	131 3	29 0	12 0	1895	Philadelphia, Pa.			10,000	1	26	do
Coquet ⁴	Tug	120	58 0	18 0	7 0	1906	Madison, Md.	1907	Baltimore, Md.	6,000	2	6	do
Cynthia ⁵	Steam tug	135	74 7	17 2	7 8	1891	Baltimore, Md.	1897	Charleston, S. C.	14,000	2	6	do
Frances	Naphtha launch	7	33 0	7 0	3 0	1906	Muskegon, Mich.	1908	Beaufort, S. C.	2,900		2	Newbern, N. C., sub-district.
General H. G. Wright	Snag boat	130	102 0	20 6	5 0	1882	Wilmington, N. C.			4,800	2	7	Cape Fear, Northeast, and Black Rivers, N. C.
Hercules	Clamshell dredge	670	100 0	40 0	11 8	1907	Jersey City, N. J.	1907	Jersey City, N. J.	18,000	1	11	Cape Fear River, N. C.
MERCUR ⁶	Steam launch	60	83 0	13 3	7 0	1892	City Island, N. Y.	1899	New York, N. Y.	7,000	2	3	do
Nancy	Naphtha launch	7	30 0	6 5	2 0	1903	New York, N. Y.			1,200		2	do
Olive	do	7	30 2	6 2	2 0	1892	Morris Heights, N. Y.	1905	Wilmington, N. C.	700		1	Newbern, N. C.
Polly	do	2	16 0	4 6	2 6	1898	Darby, Conn.			100		1	do
RICHARD CASWELL	Tug	200	84 9	18 6	10 0	1900	Baltimore, Md.			20,000	2	7	Cape Fear River, N. C.
Souppernong	Grapple dredge	220	78 0	32 0	7 0	1904	Newbern, N. C.			7,600	2	8	River and harbor works in Newbern, N. C., sub-district.
Trent	Snag boat	120	70 0	20 0	5 0	1899	do			2,900	2	8	do
<i>Charleston.</i>													
CHERAW ⁷	Dipper dredge	620	150 0	28 0	6 0	1905	Wilmington, Del.			20,000	2	12	Great Pee Dee, S. C.
Congaree	Hydraulic dredge	385	110 0	32 0	7 0	1903	Georgetown, S. C.			15,000	2	13	Congaree River, S. C.
Dawho ⁸	Gas launch	25	50 0	13 0	7 0	1909	City Island, N. Y.	1910	New York, N. Y.	8,000	2	1	Charleston, S. C.
Louis ⁹	Naphtha launch	13	40 0	10 0	5 0	1903	Mount Pleasant, S. C.			2,000		1	Charleston Harbor, S. C.
Bumter ⁹	Hopper dredge	1,706	198 5	41 0	21 0	1904	Petersburg Va.			100,000	6	31	Charleston, S. C.
Pee Dee	Snag boat	150	114 0	26 0	5 3	1912	United States navy yard, Charleston, S. C.			29,285	2	12	Great Pee Dee, S. C.
Wateroe	do	150	114 0	26 0	5 3	1912	do			29,285	2	12	Wateroe River, S. C.
Winyah Bay ¹⁰	Hopper dredge	831	141 0	31 6	13 6	1898	Wilmington, Del.			40,000	1	20	Charleston Harbor, S. C.
<i>Savannah.</i>													
Amelia	Naphtha launch	6	35 0	8 0	4 0	1901	Long Island, N. Y.	1901	Long Island, N. Y.	1,000			Brunswick Harbor, Ga.
Angler	Steam launch	112	85 6	16 0	10 6	1905	Charleston, S. C.			15,000			Savannah Harbor, Ga.
AUGUSTA	Dredge	101	74 0	28 0	4 6	1911	Jacksonville, Fla.			17,875		9	Savannah River, Ga.
Cumberland	Hopper dredge	1,905	200 0	40 8	20 0	1902	Belfast, Me.			165,000	6	29	Savannah Harbor, Ga.
Cosine	Naphtha launch	3	26 0	7 0	2 6	1907	Unknown. Rebuilt.	1903	Macon, Ga.	500			Brunswick Harbor, Ga.

¹ Formerly No. 204641.² Formerly No. 126963.³ Formerly No. 92806.⁴ Formerly No. 203760.⁵ Formerly No. 126759.⁶ Formerly (a) No. 137287, Evelyn.⁷ Formerly (b) U. S. Eng. Mary Lily.⁸ Formerly U. S. Engineer Reid Whitford.⁹ Formerly No. 206580, Satanita.¹⁰ Formerly U. S. Engineer General Abbot.¹¹ Formerly No. 81616, (a) Emile, (b) Ancler.

VESSELS OWNED BY THE UNITED STATES AND EMPLOYED IN THE ENGINEER DEPARTMENT, UNITED STATES ARMY—Continued.

District in which employed, and name of vessel.	Class.	Dimensions.				When.	Built.		Purchased.		Estimated value.	Complement.		Where employed.
		Displacement.	Length.	Breadth.	Depth.		Where.	When.	Where.	Officers.		Crew.		
<i>Savannah—Con.</i>														
Seneca	Gas launch	6	40 0	8 0	3 0	1891	New York, N. Y.	1902	New York, N. Y.	\$750			Savannah Harbor, Ga.	
MACON	Dredge	101	73 0	28 0	4 6	1911	Jacksonville, Fla.			17,875			Savannah River, Ga.	
MORGAN	Self-propelling hydraulic dredge	757	137 0	38 4	8 5	1908	Baltimore, Md.			119,756	6	38	Savannah Harbor, Ga.	
Oconee	Stern-wheel snag boat	136	110 0	24 0	4 0	1897	Macon, Ga.	1901	Brunswick, Ga.	8,000	3	11	Altamaha, Oconee, and Ocmulgee Rivers, Ga.	
Snello	Derrick boat	160	83 0	30 0	5 0	1894	Savannah, Ga.	1894	Savannah, Ga.	6,500	1	11	Do.	
SAVANNAH	Hopper dredge	1,461	177 0	38 0	19 6	1901	Sparrow Point, Md.			200,000	6	28	Savannah Harbor, Ga.	
Skidaway	Stern-wheel kerosene launch	27	51 6	12 0	4 0	1907	Brunswick, Ga.	1907	Brunswick, Ga.	3,500		3	Altamaha, Oconee, and Ocmulgee Rivers, Ga.	
Spray	Naphtha launch	14	15 0	11 0	4 0	1907	New York, N. Y.	1909	New York, N. Y.	4,800			Brunswick Harbor, Ga.	
Tugaloo	Stern-wheel snag boat	236	129 0	34 0	5 6	1902	Savannah, Ga.	1902	Savannah, Ga.	25,000	3	12	Savannah River, Ga.	
Gem	Steam launch	10	45 2	9 3	1 6	1891	do.			4,000			Do.	
<i>Jacksonville.</i>														
BARNARD	Hydraulic dredge	1,291	206 2	38 0	11 6	1904	Camden, N. J.	1905		100,000			Jacksonville district.	
Capt. J. J. Meyer	Launch (wood)	45	70 6	11 0	7 8	1913	Port Clinton, Ohio			16,000	1	3	Tampa Bay, Fla.	
Captain Marguerite	Tunnel screw launch	49	67 0	17 7	2 6	1897	Palatka, Fla.	1902	Palatka, Fla.	3,500	2	5	St. Johns River, Fla.	
De Soto	Launch	14	57 6	10 7	5 1	1905	New York, N. Y.	1911	New York, N. Y.	7,000	2	3	Tampa Bay, Fla.	
Enif	Naphtha launch	7	30 0	7 6	1 0	1859	Boston, Mass.	1899	Boston, Mass.	850		1	St. Johns River, Fla.	
FLORIDA	Hydraulic dredge and snag boat	371	131 0	28 0	7 0	1905	Jacksonville, Fla.			60,000	4	17	West Coast, Fla.	
Freak	Naphtha launch	5	27 0	8 0	3 3	1909	Bradentown, Fla.			850		1	Kissimmee River, Fla.	
Hillsboro	Steam screw	28	89 0	14 6	6 5	1850	City Island, N. Y.	1900	New York, N. Y.	1,500			St. Johns River, Fla.	
Key West	Hopper dredge	498	141 0	31 0	15 0	1904	Belfast, Me.			75,000	4	22	Tampa Bay, Fla.	
Kissimmee	Snag boat	65	60 0	18 0	2 0	1903	Kissimmee, Fla.			1,100	2	6	Kissimmee River, Fla.	
Lunetta	Naphtha launch	3	20 0	5 6	3 6	1906	Tampa, Fla.	1907	Tampa, Fla.	300		1	St. Johns River, Fla.	
Violetta	do.	8	31 0	11 4	4 4	1892	Brooklyn, N. Y.			850		1	Tampa Bay, Fla.	
<i>Montgomery.</i>														
Alabama	Stern-wheel towboat	219	134 5	26 4	1 0	1895	Marletta, Ohio	1895	Louisville, Ky.	7,500	4	14	Coosa River, Ala.	
Albany	Orange-peel dredge	100	70 0	30 0	4 9	1908	Columbus, Ga.			9,500	1	6	Flint River.	
Attalla	Dipper dredge	266	75 0	26 4	5 6	1902	Lock 4, Ala.			8,750	2	6	Tied up.	
Autauga	do.	200	75 0	26 4	5 6	1901	Mobile, Ala.			6,000	2	6	Gardners Island.	
Blackwater	Hydraulic dredge	465	110 0	32 0	9 4	1911	Pine Barren, Fla.	1907	St. Joseph, Mich.	69,170	4	24	Santa Rosa Sound, Fla.	
Catoma	Gasoline launch	2	25 0	7 3	2 4	1907	St. Joseph, Mich.	1905	New York, N. Y.	800			Alabama River, Ala.	
Caucus	Hopper dredge	1,400	200 0	41 0	20 0	1905	Greenport, N. Y.			170,000	7	28	Pensacola River, Fla.	
Chattahoochee	Stern-wheel snag boat	233	140 0	29 0	1 0	1896	Burdocks Landing, Ala.			12,000	3	23	Tied up at Apalachicola, Fla.	
Choctawhatchee	do.	115	90 0	24 0	3 6	1903	Pine Barren, Fla.	1904	Bainbridge, Ga.	3,600	2	8	Holmes River, Fla.	
Columbus	Stern-wheel steam towboat	227	134 0	26 0	4 0	1904	Bainbridge, Ga.			16,500	3	24	Columbus, Ga.	
Escambia	Stern-wheel snag boat	112	90 0	24 0	3 6	*1885	Montgomery, Ala.	1905	St. Joseph, Mich.	3,200	2	8	Near Brewton, Ala.	
Eufaula	Gasoline launch	2	25 0	7 3	2 4	1905	St. Joseph, Mich.			600			Columbus, Ga.	
Flint	Stern-wheel snag boat	127	95 0	24 0	4 0	1894	Burdocks Landing, Ala.	1892	Gadsden, Ala.	5,000	3	9	Bet. Cut Off, Apalachicola River, and Columbus, Ga.	
Leota	Stern-wheel boat	167	120 0	20 0	4 10	†1888	Gadsden, Ala.	1904	Bainbridge, Ga.	13,000	2	4	Tied up at Lock 3, Ala.	
Muscogee	Hydraulic dredge	281	100 0	28 0	6 6	1901	Bainbridge, Ga.	1908	Gulfport, Miss.	11,500	2	6	Undergoing repairs.	
Peltus	do.	488	135 0	35 0	6 6	1908	Gulfport, Miss.			53,000	3	23	Alabama River, Ala.	
Santa Rosa	Auxiliary schooner	64	70 0	18 8	9 6	1909	Pensacola, Fla.			21,000	1	4	Pensacola Harbor, Fla.	
Upatol	Dipper dredge	212	75 0	26 4	5 6	†1901	Columbus, Ga.			14,000	2	8	Apalachicola River.	
Wm. J. Twinling	Stern-wheel snag boat	307	155 0	30 0	1 0	1881	Mobile, Ala.			14,500	4	15	Alabama River, Ala.	
<i>Mobile.</i>														
Biloxi	Gasoline launch	25	40 0	11 0	4 7	1909	Gulfport, Miss.			2,400	2	1	Mobile, Ala.	
Charleston	Hopper dredge	1,700	122 6	30 0	12 0	1891	Brooklyn, N. Y.			40,000	5	21	Do.	
Chas. Humphreys	Pump dredge	234	100 0	32 0	8 9	1908	Mobile, Ala.			30,000	5	18	Black Warrior River, Ala.	
CHICKASAW	Tug	155	108 0	18 0	8 0	1908	Pensacola, Fla.			17,000	2	6	Mobile Harbor, Ala.	
Dauphin (gas)	Survey launch	65	80 1	17 1	6 9	1913	Mobile, Ala.	1913		16,900	1	4	Do.	
Demopolis	Snag boat, with steam capstan	96	82 0	25 0	4 0	1891	do.			1,800	2	11	Tombigbee River, Ala.	
Horace Harding	Steam tug	218	82 6	20 0	10 6	1910	Pascagoula, Miss.	1910	Mobile, Ala.	16,500	2	6	Mobile Harbor, Ala.	

† Formerly *St. P. City of Macon.

‡ Formerly No. 111619, La Reve.

§ Formerly (a)Gunsdrertrix.

¶ Formerly (b) Firenze, 202158.

* Formerly U. S. Engineer St. Johns.

† Formerly No. 92094, Marguerite.

‡ Formerly Istokpoga.

§ Formerly John Mills.

¶ Formerly No. 106533, Annie M.

* Formerly Rossell.

* Rebuilt, 1909, at Pine Barren, Fla.

† Rebuilt, 1903, at Lock 4, Ala.

‡ Rebuilt, 1910, at Columbus, Ga.

VESSELS OWNED BY THE UNITED STATES AND EMPLOYED IN THE ENGINEER DEPARTMENT, UNITED STATES ARMY--Continued.

District in which employed, and name of vessel.	Class.	Displacement.	Dimensions.			BUILT.		PURCHASED.		Estimated value.	Complement.		Where employed.
			Length.	Breadth.	Depth.	When.	Where.	When.	Where.		Officers.	Crew.	
<i>Mobile--Cont.</i>													
Jordan.....	Gasoline launch...	Tons. 8	Ft. in. 32 0	Ft. in. 11 0	Ft. in. 2 6	1905	Scranton, Miss.	1910	Scranton, Miss.	\$300	1	1	Pascagoula River, Miss.
Leaf.....	do.....	3	32 0	7 6	2 6	1907	Morris Heights, N. Y.	1907	Morris Heights, N. Y.	1,400	1	1	Fort Morgan, Ala.
Mamie K.....	Naphtha launch...	3	25 0	6 0	2 7	1892	New York, N. Y. ...	1893	Mobile, Ala.	200	1	Black Warrior River, Ala.
Nugent J.....	Stern-wheel tow-boat.	191	120 0	24 0	3 6	1904	Jeffersonville, Ind.	1905	Louisville, Ky....	10,000	3	10	Do.
No. 6.....	Bucket dredge....	90	90 0	24 0	5 0	1903	Tuscaloosa, Ala.	3,000	Do.
PASCAGOULA	Hydraulic dredge.	731	150 0	40 0	9 6	1909	Baltimore, Md.	126,000	10	30	Pascagoula River, Miss.
Pearl.....	Snag boat, with steam capstan.	128	82 0	26 0	5 0	1903	Mobile, Ala.	6,750	3	11	Pearl River, Miss.
R. C. McCalla..	Snag boat.....	133	100 0	28 0	5 0	1909	Jeffersonville, Ind.	10,000	1	20	Black Warrior River, Ala.
Sylph *.....	Gasoline towboat..	38	72 0	16 0	2 9	1900	Demopolis, Ala. ...	1906	Demopolis, Ala. ...	2,000	3	Do.
Tallahatta.....	Derrick boat.....	110	50 0	40 0	5 0	1912	Mobile, Ala.	6,000	Mobile, Ala.
Tombigbee.....	Stern-wheel snag boat.	151	100 0	28 0	1 6	1909	Demopolis, Ala.	12,000	3	11	Tombigbee River, Ala.
Tucaloosa J.....	Tug.....	212	89 0	21 8	7 3	1908	Scranton, Miss.	1905	Mobile, Ala.	18,000	2	6	New Orleans, La.
Vlenaa.....	Hand-power snag boat.	152	80 0	21 0	2 7	1890	do.....	10,200	3	12	Tombigbee River, Ala.
WABALAK.....	Hydraulic dredge.	800	150 0	40 0	11 0	1910	Baltimore, Md.	148,000	11	29	Mobile Harbor, Ala.
Wolf.....	Gasoline launch...	18	30 5	9 5	2 5	1907	Mobile, Ala.	1907	Mobile, Ala.	500	1	1	Gulfport Harbor, Miss.
GULFPORT.....	Hydraulic dredge.	800	150 0	40 0	11 6	1914	Baltimore, Md.	163,000	11	29	Do.
<i>Galveston.</i>													
Bar.....	Gasoline launch...	2	27 0	7 0	3 0	1907	Galveston, Tex.	1,200	1	1	Galveston, Tex., and vicinity.
Bastrop.....	do.....	16	46 6	11 3	5 0	1908	Cedar Bayou.....	3,600	1	1	Galveston Harbor, Tex.
Brazos *.....	Steam launch.....	15	50 0	14 0	2 2	1903	Old Washington, Tex.	3,500	Brazos River, Tex.
Capt. Talfor †.....	Tug.....	43	77 0	16 2	8 0	1905	Mobile, Ala.	1906	Mobile, Ala.	11,520	2	5	Galveston, Tex.
Col. A. M. Miller.....	Dredge.....	942	138 6	37 0	13 0	1906	Galveston, Tex.	72,900	5	55	Galveston Channel, Tex.
Colonel.....	Gas launch.....	31	66 8	12 6	6 0	1906	New York, N. Y. ...	1912	Jacksonville, Fla. .	8,000	1	3	Galveston, Tex.
G.....	Gasoline launch...	25 0	8 0	3 0	1908	Camden, N. J.	1908	Camden, N. J.	1,050	1	1	Galveston Harbor, Tex.
Galveston.....	Hopper dredge....	3,500	304 0	51 0	27 0	1908	Sparrow Point, Md.	305,633	6	26	Do.
Guadalupe.....	Dredge and snag boat.	227	118 0	28 0	5 9	1908	Victoria, Tex.	29,000	2	10	Galveston ship channel.
Helen.....	Steam launch.....	33	56 0	12 4	6 0	1901	Galveston, Tex.	6,000	1	1	Galveston Bay, Tex.
Hill.....	Gasoline launch...	7	30 9	7 7	2 6	1905	do.....	1,800	1	1	Galveston, Tex.
San Bernard.....	Hydraulic dredge.	400	83 0	29 0	7 0	1880	do.....	29,000	4	20	Do.
Victoria.....	do.....	3	27 0	6 0	3 0	1908	do.....	720	1	1	Guadalupe River, Tex.
Waco.....	Stern-wheel snag boat.	200	118 0	30 0	5 0	1910	Jeffersonville, Ind.	28,000	4	12	Brazos River, Tex.
<i>Dallas.</i>													
C. A. Culberson.....	Snag boat.....	200	125 0	28 8	5 0	1908	Jeffersonville, Ind.	1908	Jeffersonville, Ind.	16,200	4	12	Red River, Tex.
Ino.....	Gasoline launch...	20 0	4 3	1 6	1908	Lake Charles, La. .	1908	Liberty, Tex.	50	1	Trinity River, Tex.
Morris Sheppard.....	do.....	5	35 0	7 6	3 0	1907	Racine, Wis.	1907	Racine, Wis.	2	Red River, Tex.
Navasota †.....	Snag boat.....	140	90 0	25 0	5 0	1904	Orange, Tex.	1907	Galveston, Tex.	8,000	2	12	Brazos River, Tex.
Orange.....	Hydraulic dredge.	460	115 0	36 0	8 0	1912	Baltimore, Md.	76,128	2	20	Port Arthur, Tex.
Port Arthur.....	do.....	156	60 0	28 0	6 0	Port Arthur, Tex.	400	3	12	Do.
Sabine.....	do.....	750	145 0	35 0	8 0	1901	New York, N. Y.	54,000	5	12	Sabine Pass, Tex.
Sextant.....	Gasoline launch...	2	30 0	6 6	2 6	1906	Bascom, Ohio.	500	Port Arthur, Tex.
Trinity †.....	Snag boat and dredge.	200	125 0	25 0	5 0	1904	Texas City, Tex.	14,000	1	12	Trinity River, Tex.
<i>Guantanamo.</i>													
Pioneer.....	Steam lighter.....	200	90 0	28 0	7 6	1905	Jacksonville, Fla. .	1905	Guantanamo Bay, Cuba.	500	Guantanamo Bay, Cuba.
<i>New Orleans.</i>													
Barataria.....	Levee machine....	300	102 0	36 0	6 0	1908	New Orleans, La.	18,000	3	16	Mississippi River, Fourth district.
Beatrice.....	Gasoline launch...	4	30 0	6 6	3 2	1906	St. Louis, Mo.	900	Do.
BENYAURD.....	Hopper dredge....	2,978	271 6	47 6	23 0	1900	Richmond, Va.	1905	New Orleans, La. .	196,830	10	53	Passes of the Mississippi River.
C. DONOVAN †.....	Steam tug.....	180	98 0	19 0	8 4	1895	Newport News, Va. .	1895	do.....	27,000	2	4	Gulfport Harbor, Miss.
Delatour.....	Hydraulic dredge and snag boat.	350	112 0	30 0	5 0	1909	Jeffersonville, Ind.	1909	do.....	35,000	5	10	New Orleans, La.
General Reese..	Steam launch.....	29	48 0	12 0	5 0	1876	New Orleans, La. ...	1876	do.....	2,500	Passes of the Mississippi River.

† Formerly No. 201456.

‡ Formerly No. 116921.

§ Formerly No. 205780.

† Formerly U. S. Engineer Colonel Richd.

‡ Formerly No. 202688.

§ Formerly No. 201851, Logger.

† Formerly U. S. Engineer Genl. S. M. Mansfield.

‡ Formerly No. 107148, Albert F. Dewey.

§ Rebuilt, Norfolk, Va., 1904.

VESSELS OWNED BY THE UNITED STATES AND EMPLOYED IN THE ENGINEER DEPARTMENT, UNITED STATES ARMY—Continued.

District in which employed, and name of vessel.	Class.	Displacement.	Dimensions.			Built.		Purchased.		Estimated value.	Complement.		Where employed.
			Length.	Breadth.	Depth.	When.	Where.	When.	Where.		Officers.	Crew.	
<i>New Orleans—Continued.</i>													
GEN'L JOHN NEWTON.	Stern-wheel steamer.	Tons 221	<i>Ft. in.</i> 149 0	<i>Ft. in.</i> 24 0	<i>Ft. in.</i> 7 6	1899	Dubuque, Iowa			\$23,500	3	9	Mississippi River, Fourth district.
Grossetete.	Bucket dredge.		80 0	34 0	5 0	1913	New Orleans, La.			15,000			Bayou Teche, La.
Hymeltn.	Steamboat.	75	89 0	18 0	2 6	1906	New Orleans, La.			8,500	2	6	New Orleans district.
LA FOURCHE.	Steamer.	170	136 0	28 0	5 0	1912	do.			39,000	3	9	Do.
Manchac ¹ .	Tug.	113	76 0	16 0	7 0	1886	Paducah, Ky.	1887	Paducah, Ky.	2,000	2	5	Mississippi River, Fourth district.
MARENGO ² .	do.	137	73 4	18 2	8 8	1893	Baltimore, Md.	1902	Baltimore, Md.	11,750	2	5	Do.
MORGANZA ³ .	do.	180	84 6	19 0	8 8	1898	Philadelphia, Pa.	1902	New York, N. Y.	21,000	2	5	Do.
NEW ORLEANS.	Dredge.	3,700	315 0	50 0	26 0	1912	Quincy, Mass.			520,000	14	59	Southwest Pass, Mississippi River.
Picket.	Survey boat.	32	52 0	12 3	6 3	1905	Madisonville, La.	1905	New Orleans, La.	6,000	1	3	Do.
PLAQUEMINE.	Stern-wheel towboat.	300	116 0	28 0	5 0	1910	Jeffersonville, Ind.			37,500	3	9	Mississippi River, La.
Stadla.	Naphtha launch.	5	30 0	6 6	2 0	1894	New York, N. Y.	1894	New York, N. Y.	750			Plaquemine, La.
TECHE.	Steamer.	90	100 0	20 4	4 6	1911	Jeffersonville, Ind.			16,850	3	9	New Orleans district.
TENNAS.	Stern-wheel steamer.	78	93 6	20 4	2 0	1905	Chicago, Ill.			10,700	2	5	Mississippi River, Fourth district.
THE RAM.	Hydraulic dredge.	419	125 0	30 0	7 6	1893	Jeffersonville, Ind.			40,000	6	20	Red and Atchafalaya Rivers, La.
TONTY ⁴ .	Steam yacht.	120	96 1	16 0	5 6	*1886	New York, N. Y.	1897	New York, N. Y.	14,580	2	5	Passes of the Mississippi River.
TUNICA ⁵ .	Tug.	205	85 0	19 0	9 8	1898	Baltimore, Md.	1899	Baltimore, Md.	16,000	2	5	Mississippi River, Fourth district.
Ucha ⁶ .	do.	43	61 0	14 0	7 6	1878	Philadelphia, Pa.	1901	Port Eads, La.	8,000	2	3	South Pass, Mississippi River.
<i>Vicksburg.</i>													
ARTHUR HIDER.	Towboat.	350	140 0	30 0	6 0	1898	Jeffersonville, Ind.	1898	Jeffersonville, Ind.	30,000	8	18	Bajou Teche, La.
BOAZ.	do.	55	65 0	15 3	7 0	1871	Pittsburgh, Pa.	1911	New Orleans, La.	12,500	2	3	Do.
BEN HUMPHREYS.	Stern-wheel snag and dredge.	285	137 0	32 0	5 0	1908	Jeffersonville, Ind.			32,000	3	23	Yazoo River, Miss.
C. W. HOWELL.	Stern-wheel snag boat.	304	146 0	36 0	5 4	†1881	South St. Louis, Mo.			18,500	3	23	Red River, La. and Ark.
Columbia ¹ .	do.	136	121 0	26 0	3 3	†1877	Gainesville, Miss.	1888	Shreveport, La.	2,200	3	20	Red River.
Control ² .	Steamboat.	232	136 0	29 0	4 0	1905	Jeffersonville, Ind.	1906	Paducah, Ky.	9,600	4	10	Mississippi River, Third district.
H. ST. L. COPPEE.	Towboat.	350	140 0	30 0	6 0	1904	do.			28,000	8	18	Do.
ISSAQUENA.	Stern-wheel towboat.	320	171 0	33 0	6 0	1913	Jeffersonville, Ind.			55,640	3	10	Mississippi River.
JOS. E. RANSDELL.	Stern-wheel snag and dredge.	286	137 0	32 0	5 0	1908	do.			30,000	3	25	Ouachita River, La.
OUACHTA ³ .	Gasoline launch.	17	65 5	10 5	3 2	1897	Charleston, W. Va.	1903	Charleston, W. Va.	2,000	2	2	Yazoo River, Miss.
Parker ⁴ .	Tug.	18	65 0	16 4	7 2	1885	St. Louis, Mo.	1890	St. Louis, Mo.	4,200	2	2	Mississippi River, Third district.
THOS. B. FLORENCE.	Stern-wheel snag boat.	107	96 0	20 0	4 0	1875	South St. Louis, Mo.	1875	South St. Louis, Mo.	5,600	3	9	Ouachita River, Ark.
WATERWAY.	Hydraulic dredge.	500	163 0	37 0	7 0	1913	Dubuque, Iowa.			97,592	4	20	Do.
Whitewater.	Tug.	61	83 0	19 0	9 0	1875	Camden, N. J.	1911	New Orleans, La.	14,500	2	3	Do.
<i>Little Rock.</i>													
A. D. Allen.	Towboat.	145	125 0	23 0	4 5	§1901	Jeffersonville, Ind.	1910	Little Rock, Ark.	3,000	2	6	Upper White River, Ark.
ARKANSAS.	Snag boat.	235	140 0	30 0	4 6	1900	do.			8,500	3	20	Arkansas River, Ark.
C. B. Reese.	do.	340	172 0	37 0	4 8	1879	Carondelet, Mo.			19,050	3	27	Arkansas and White Rivers, Ark.
Quapaw ¹¹ .	Snag boat.	240	128 0	31 0	4 4	1903	Jeffersonville, Ind.			8,000	3	19	White, Black, and Current Rivers, Ark.
No. 68 ¹² .	Dipper dredge.	200	100 0	37 0	6 0	1904	Batesville, Ark.			11,400	1	7	Upper White River, Ark.
<i>Memphis.</i>													
AUGUSTUS J. NOLTY.	Towboat.	180	136 0	24 0	5 0	1913	Dubuque, Iowa.			33,979	3	10	Mississippi River.
Chisca.	do.	450	160 0	30 0	6 0	1897	Jeffersonville, Ind.			34,000	4	13	Mississippi River, First and Second districts.

¹ Formerly John Orm No. 2 (76556).
² Formerly U. S. Engineer General Cornstock.
³ Formerly Maude H. (92553).
⁴ Formerly U. S. Engineer General Abbot.
⁵ Formerly Alfred W. Booth (107383).
⁶ Formerly U. S. Engineer General Gillespie.
⁷ Formerly Puzzle (150372).
⁸ Formerly Chère Anle.

⁹ Formerly Isabella T. Dempsey (100651).
¹⁰ Formerly U. S. Eng. Gen'l A. A. Humphreys.
¹¹ Formerly No. 115399, Startle.
¹² Formerly No. 125676, Col. Hooker.
¹³ Formerly No. 202126, Selmitar II.
¹⁴ Formerly No. 92850, Madge.

¹⁵ Formerly No. 150248.
¹⁶ Formerly U. S. Engineer Beauregard.
¹⁷ Formerly Van Frank.
¹⁸ Rebuilt, New Orleans, 1905.
¹⁹ 1900, repaired.
²⁰ 1908, repaired.
²¹ Rebuilt, 1907.

VESSELS OWNED BY THE UNITED STATES AND EMPLOYED IN THE ENGINEER DEPARTMENT, UNITED STATES ARMY—Continued.

District in which employed, and name of vessel.	Class.	Displacement.	Dimensions.			Built.		Purchased.		Estimated value.	Complement.		Where employed.
			Length.	Breadth.	Depth.	When.	Where.	When.	Where.		Officers.	Crew.	
<i>Memphis—Cont.</i>													
Graham ¹	Towboat.....	Tons 238	118 0	21 0	3 0	1879	Pittsburgh, Pa....	1884	Pittsburgh, Pa....	\$14,616	3	7	Mississippi River, First and Second districts.
Itasca.....	do.....	80	76 0	15 0	5 0	1882	Carondelet, Mo....			6,202	2	2	Do.
Minnetonka ²	do.....	490	176 5	29 9	5 4	1883	Jeffersonville, Ind.	1884	St. Louis, Mo....	22,763	4	13	Do.
No. 2.....	Hydraulic grader.....	150	110 0	30 0	5 0	1882	New Albany, Ind.			5,854	2	5	Do.
No. 1022.....	do.....	180	110 0	30 0	6 0	1911	Memphis, Tenn....			16,626	2	5	Do.
No. 1214.....	do.....	180	120 0	30 0	7 0	1913	Ambridge, Pa....			8,900	2	5	Mississippi River.
No. 9313.....	do.....	147	120 0	20 0	4 0	1903	Memphis, Tenn....			4,690	2	5	Mississippi River, First and Second districts.
Titan.....	Towboat.....	340	142 0	27 0	6 0	1889	Madison, Ind.....			31,540	3	12	Do.
Wolf.....	Dipper dredge.....	156	90 0	28 0	4 6	1897	do.....	1898	Memphis, Tenn....	2,418	2	5	Do.
W. M. REES.....	Towboat.....	180	138 0	24 0	5 0	1913	Dubuque, Iowa....			34,395	3	10	Mississippi River.
<i>Nashville.</i>													
Cumberland.....	Towboat.....	171	130 0	24 0	3 9	1898	Jeffersonville, Ind.			8,000	1	5	Cumberland River.
Henry.....	Steam tender.....	34	86 0	18 0	2 6	1903	do.....			1,000	1	4	Do.
John.....	do.....	34	86 0	18 0	2 6	1903	do.....			2,300	1	4	Do.
No. 1.....	Dipper dredge.....	200	80 0	30 0	7 0	1903	do.....			8,000	1	5	Do.
No. 1.....	Snag boat.....	72	90 0	24 0	2 6	1910	Lock 7, Cumberland River.			1,600	1	15	Do.
No. 1.....	Gas tender.....	27	75 0	15 0	2 6	1910	do.....			2,800	1	3	Do.
Tom Ray ³	Towboat.....	9	60 0	18 0	1 6	1908	Nashville, Tenn....	1909	Nashville, Tenn....	400	1	3	Do.
<i>Chattanooga.</i>													
Alabama ⁴	Ladder dredge.....	244	80 0	38 0	6 0	1891	Chattanooga, Tenn.			22,000		7	Muscle Shoals Canal.
Chilhowee.....	Towboat.....	104	100 0	20 0	3 0	1908	Jeffersonville, Ind.			6,000	1	5	Tennessee River.
Colbert.....	do.....	185	140 6	25 0	4 6	*1891	do.....			7,000	1	9	Do.
Col. W. R. King ⁵	do.....	37	65 0	16 0	3 6	1897	Muscle Shoals Canal.			3,000	1	4	Do.
Hitawsee.....	do.....	104	100 0	20 0	3 0	1908	Jeffersonville, Ind.			7,000	1	5	Do.
Kentucky.....	Dipper dredge.....	326	100 0	34 0	7 0	†1900	Paducah, Ky.....			20,000		10	Do.
Kwasind.....	do.....	187	80 0	28 0	6 6	†1899	Knoxville, Tenn.			6,000		8	Do.
Lookout.....	Towboat.....	180	110 0	25 0	4 0	1896	Jeffersonville, Ind.			16,000	1	7	Do.
McPherson ⁶	do.....	113	125 0	20 0	2 6	1888	Nashville, Tenn....	1891	Nashville, Tenn....	6,500	1	9	Muscle Shoals Canal.
Nolkhucky.....	Dipper dredge.....		85 0	30 0	7 0	1913	do.....						Muscle Shoals Canal, Lock 6.
Tennessee.....	do.....	375	100 0	34 0	6 10	1910	Nashville, Tenn....			30,000		10	Tennessee River.
Tellco.....	do.....	190	75 0	26 0	7 0	1912	Knoxville, Tenn.			17,000	1	10	Do.
Tishomingo.....	Grapple dredge.....	500	100 0	44 0	7 0	1913	do.....			34,000	1	6	Do.
Tucumbia.....	do.....	375	100 0	34 0	6 10	1912	Muscle Shoals Canal.			38,000	1	10	Do.
Wautanga.....	do.....	400	100 0	34 0	7 10	1912	do.....			44,000	1	10	Do.
White Oak ⁷	Gasoline towboat.....	75	90 0	18 0	3 0	1905	Jeffersonville, Ind.	1908	Decatur, Ala....	6,000		7	Do.
<i>Louisville.</i>													
Casey.....	Hydraulic and dipper dredge.	163	87 0	28 0	7 0	1907	Louisville, Ky....			9,000	1	4	Louisville, Ky.
Cherokee ⁸	Towboat.....	169	124 6	27 5	4 0	1887	Jeffersonville, Ind.			30,000	3	7	Do.
Emerald.....	do.....	30	65 0	14 0	2 2	1899	Cincinnati, Ohio.			2,000	2	3	Green and Barren Rivers, Ky.
Green River ⁹	Dipper dredge.....	268	112 0	31 0	4 0	1896	Spottsville, Ky....			4,000	1	17	Do.
Louisville.....	do.....	127	71 0	28 0	6 0	1886	Cincinnati, Ohio.			5,000		6	Louisville, Ky.
MAMMOTH CAVE.....	Snag and tow boat.	284	124 0	32 0	5 0	1908	Jeffersonville, Ind.			39,000	3	15	Green and Barren Rivers, Ky.
Shawnee ¹⁰	Towboat.....	83	119 0	25 0	3 6	†1897	do.....			12,000	2	5	Louisville, Ky.
Wave Rock.....	do.....	25	47 0	14 0	2 1	1898	Louisville, Ky....			1,000		4	Do.
Cherokee.....	do.....		141 2	26 0	4 7	1913	Jeffersonville, Ind.						Do.
<i>St. Louis.</i>													
Alix Vasesse ¹¹	Steam tender.....	50	55 0	13 0	3 2	1894	Jeffersonville, Ind.			2,500	1	4	Mississippi River.
BETA.....	Hydraulic dredge.....	1,300	214 0	58 0	6 9	1896	Memphis, Tenn....			85,900	3	42	Mississippi River between Cairo and Head of Passes.
B. M. HARROD.....	do.....	1,270	210 0	44 0	8 6	1907	Grafton, Ill....			178,900	3	44	Do.

¹ Formerly H. M. Graham (95564).² Formerly No. 91599.³ Formerly No. 205266.⁴ Formerly U. S. Engineer Bucyrus.⁵ Formerly U. S. Engineer Kingman.⁶ Formerly No. 157217, Dover.⁷ Formerly No. 202605.⁸ Formerly U. S. Engineer Major Mackenzie.⁹ Formerly U. S. Engineer No. 1.¹⁰ Formerly U. S. Engineer Col. G. L. Gillepsie.¹¹ Formerly U. S. Engineer No. 7.

* Rebuilt, 1909.

† Rebuilt, 1908.

‡ Rebuilt, 1909, Louisville, Ky.

VESSELS OWNED BY THE UNITED STATES AND EMPLOYED IN THE ENGINEER DEPARTMENT, UNITED STATES ARMY—Continued.

District in which employed, and name of vessel.	Class.	Displacement.	Dimensions.			Built.		Purchased.		Estimated value.	Complement.		Where employed.
			Length.	Breadth.	Depth.	When.	Where.	When.	Where.		Officers.	Crew.	
<i>St. Louis - Con.</i>		<i>Tons.</i>	<i>Ft. in.</i>	<i>Ft. in.</i>	<i>Ft. in.</i>								
Cahokia ¹	Steam tender.....	90	81 0	18 0	3 3	1893	Jeffersonville, Ind.			\$4,600	1	4	Mississippi River.
CHOCTAW.....	Towboat.....	560	171 6	36 0	5 6	1899	Dubuque, Iowa			22,200	2	12	Mississippi River between Calro and Head of Passes.
Cinque Hommes. ²	Steam tender.....	90	81 0	18 0	3 3	1893	Jeffersonville, Ind.			2,500	1	4	Mississippi River.
DELTA.....	Hydraulic dredge.	830	175 0	38 0	8 4	1897	Clifton Terrace, Ill.			38,800	3	37	Mississippi River between Calro and Head of Passes.
EPSILON.....do.....	650	157 0	40 0	7 6	1898	Grafton, Ill.			38,000	3	37	Do.
FORT CHARLES. ³do.....	815	197 0	45 0	7 6	1908	Dubuque, Iowa			139,500	14	41	Mississippi River.
FORT GAGE. ⁴do.....	815	197 0	45 0	7 6	1908do.....			140,000	14	41	Do.
GAMMA.....do.....	570	138 0	38 0	7 9	1897	Jeffersonville, Ind.			46,000	3	33	Mississippi River between Calro and Head of Passes.
Gen. J. H. Simpson. ⁵	Towboat.....	555	170 0	32 0	5 0	1895do.....			18,000	6	23	Mississippi River.
HENRY FLAD.....	Hydraulic dredge.	360	192 0	44 0	7 0	1901	Grafton, Ill.			88,500	3	40	Mississippi River between Calro and Head of Passes.
H. G. WRIGHT.....	Snag boat.....	1,100	187 0	62 0	8 0	1880	St. Louis, Mo.			71,000	6	36	Mississippi River.
IOTA.....	Hydraulic dredge.	800	192 0	44 0	7 0	1900	Grafton, Ill.			60,400			Mississippi River between Calro and Head of Passes.
Isle De Bois. ⁶	Steam tender.....	50	55 0	13 0	3 2	1894	Jeffersonville, Ind.			2,500	1	4	Mississippi River.
JOHN EWENS.....	Towboat.....	150	136 6	21 0	4 10	1913do.....			23,490			Mississippi River between Calro and Head of Passes.
J. N. MACOMB.....	Snag boat.....	1,160	177 6	62 0	8 0	1874	Covington, Ky.			63,000	6	36	Mississippi, Atchafalaya, and Old Rivers.
Joachim ⁷	Steam tender.....	90	81 0	18 0	3 3	1894	Jeffersonville, Ind.			2,500	1	4	Mississippi River.
KAPPA.....	Hydraulic dredge.	860	192 0	44 0	7 0	1901	Grafton, Ill.			76,000	3	40	Mississippi River between Calro and Head of Passes.
KASKASKIA. ⁸	Steam tender.....	90	100 0	24 0	4 3	1900	Jeffersonville, Ind.			8,500	1	4	Mississippi River.
LEOTA.....	Towboat.....	560	171 6	36 0	5 6	1899	Dubuque, Iowa			22,000	2	12	Mississippi River between Calro and Head of Passes.
MARS.....	Stern-wheel steamer.	83	80 0	17 0	3 9	1899	Jeffersonville, Ind.			4,400	1	6	Do.
MERAMEC. ⁹	Steam tender.....	90	100 0	24 0	4 3	1900do.....			13,500	1	4	Mississippi River.
MERCURY.....	Stern-wheel steamer.	83	80 0	17 0	3 9	1899do.....			5,000	1	6	Mississippi River between Calro and Head of Passes.
MISSISSIPPI.....do.....	540	174 0	32 0	6 0	1882	Carondelet, Mo.			25,500	4	36	Do.
NOKOMIS.....	Towboat.....	560	171 6	36 0	5 6	1899	Dubuque, Iowa			18,400	6	23	Do.
SACHEM.....do.....	560	171 6	36 0	5 6	1899do.....			22,700	2	12	Do.
Search ¹⁰	Stern-wheel steamer.	200	120 6	22 3	4 9	1893	Marietta, Ohio	1895	St. Louis, Mo.	10,200	3	19	Do.
SALVISI ¹¹	Steam tender.....	90	100 0	24 0	4 3	1900	Jeffersonville, Ind.			8,500	1	4	Mississippi River.
SELMA ¹²	Hydraulic dredge.	600	160 0	40 0	6 0	1898do.....			65,500	14	41	Do.
THEBES ¹³do.....	600	160 0	40 0	6 0	1898do.....			60,000	14	41	Do.
VENUS.....	Stern-wheel steamer.	83	80 0	17 0	3 9	1899do.....			4,100	1	6	Mississippi River between Calro and Head of Passes.
VULCAN.....do.....	83	80 0	17 0	3 9	1897	Dubuque, Iowa			4,300	1	6	Do.
WM. R. KING.....	Towboat.....	716	190 0	41 0	5 0	1899	Jeffersonville, Ind.			44,500	6	26	Mississippi River.
WYNOKA.....do.....	560	171 6	36 0	5 6	1899	Dubuque, Iowa			21,600	2	12	Mississippi River between Calro and Head of Passes.
ZETA.....	Hydraulic dredge.	650	157 0	40 0	7 6	1898	Grafton, Ill.			33,700	3	40	Do.
<i>Kansas City.</i>													
Arcthus.....	Steam tender.....	45	91 0	18 4	4 8	1894	Gasconade, Mo.			4,000	2	5	Lower Missouri River.
BONNE FEMME. ¹⁴	Motor launch.....		24 8	5 6	2 5	1908	Grafton, Ill.	1908	Grafton, Ill.	375			Missouri River.
Enquirer.....do.....		30 4	7 0	3 0	1897	Long Island City, N. Y.	1897	Long Island City, N. Y.	350			Oceage River, Mo.

¹ Formerly U. S. Engineer No. 3.² Formerly U. S. Engineer No. 4.³ Formerly U. S. Engineer No. 6.⁴ Formerly U. S. Engineer No. 5.⁵ Formerly U. S. Engineer Gen'l H. L. Abbot.⁶ Formerly U. S. Engineer No. 6.⁷ Formerly U. S. Engineer No. 5.⁸ Formerly U. S. Engineer No. 9.⁹ Formerly U. S. Engineer No. 10.¹⁰ Formerly H. D. Munson, No. 96235.¹¹ Formerly U. S. Engineer No. 8.¹² Formerly U. S. Engineer No. 3.¹³ Formerly U. S. Engineer No. 4.¹⁴ Formerly U. S. Engineer Missouri.

VESSELS OWNED BY THE UNITED STATES AND EMPLOYED IN THE ENGINEER DEPARTMENT, UNITED STATES ARMY—Continued.

District in which employed, and name of vessel.	Class.	Displacement.	Dimensions.			Bull.		Purchased.		Estimated value.	Complement.		Where employed.
			Length.	Breadth.	Depth.	When.	Where.	When.	Where.		Oilers.	Crew.	
<i>Kansas City-Con</i>		<i>Tons.</i>	<i>Ft. in.</i>	<i>Ft. in.</i>	<i>Ft. in.</i>								
JAMES B. McPHERSON. Stern-wheel snag boat.		340	170 0	36 0	5 7	1891	Long Island City, N. Y.			\$30,000	5	18	Lower Missouri River.
Daniel Boone. Towboat.			100 0	22 0	4 0	1913	Gasconade, Mo.						Missouri River.
LIEUT. AUGUSTIN. do.		230	138 0	24 0	5 0	1912	Dubuque, Iowa.			32,000	2	7	Do.
LIEUT. GURNEY. do.		230	138 0	24 0	5 0	1912	do.			32,000	2		Do.
LIEUT. LEWIS. do.		230	138 0	24 0	5 0	1912	do.			32,000	2	7	Do.
MANDAN. Stern-wheel snag boat.		150	138 0	24 0	4 7	1891	St. Louis, Mo.			18,000	3	14	Upper Missouri River.
MISSOURI. Slide-wheel snag boat.		510	187 0	52 0	7 0	1888	Pittsburgh, Pa.			100,000	6	36	Lower Missouri River.
Osage. Towboat.		14	60 0	14 0	2 7	1897	Great Falls, Mont.			3,500	2	2	Osage River, Mo.
<i>St. Paul.</i>													
Oriole. Snag boat.		60	90 0	19 4	4 1	1908	Altken, Minn.	1910		9,000	2	9	Mississippi River.
Otter Tail. Dipper dredge.		120	75 0	24 0	6 0	1892	Grand Forks, N. Dak.			4,000	2	7	Red River of the North.
Warroad. Suction dredge.		260	100 0	27 0	8 6	1904	Warroad, Minn.			16,000	2	7	Warroad Harbor and River.
<i>Rock Island.</i>													
Ada. Towboat.		15	68 0	11 0	3 0	1889	Keokuk, Iowa.			2,300	2	4	Mississippi River between mouth of Missouri River and Minneapolis, Minn.
Ajax. Dipper dredge.		115	70 0	26 0	6 0	1876	Quincy, Ill.	1876	Keokuk, Iowa	6,288	1	6	Do.
Alert. Towboat.		135	115 0	19 6	3 10	1874	Stillwater, Minn.	1881	Stillwater, Minn.	5,325	2	9	Do.
Apache. Dipper dredge.		240	80 0	30 0	8 0	1895	Lyons, Iowa.			5,862	1	6	Do.
Apo. Hydraulic dredge.		350	130 0	28 0	5 0	1913	Rock Island, Ill.			32,627			Do.
Coal Bluff. Towboat.		175	128 0	25 0	4 6	1878	Ohio River.	1881		14,375			Do.
David Tipton. Snag boat.		264	169 0	33 0	5 0	1900	Jeffersonville, Ind.			10,000	7	19	Do.
DAVENPORT. Dipper dredge.			110 0	40 0	6 0	1913	Moline, Ill.			44,511			Do.
Elinor. Towboat.		213	125 0	25 0	4 0	1905	Jeffersonville, Ind.			7,132	2	12	Do.
Ellen. do.		200	124 0	26 6	4 5	1907	La Crosse, Wis.	1910	Rock Island, Ill.	9,268	1	7	Do.
Elmer. do.		40	67 0	13 0	3 0	1889	Jeffersonville, Ind.			2,305	2	5	Do.
Emily. do.		25	67 0	12 0	3 0	1889	Keokuk, Iowa.			3,800	2	3	Do.
Etna. Hydraulic dredge.		266	130 0	28 0	5 0	1939	do.			16,255	2	7	Do.
Fury. Towboat.		150	113 0	22 0	3 10	1881	Dubuque, Iowa.			5,241	2	7	Do.
Geyser. Hydraulic dredge.		100	100 0	20 0	4 0	1833	Keokuk, Iowa.			2,600	3	6	Do.
Grace. Towboat.		35	79 0	17 0	3 3	1904	do.			2,600	2	3	Do.
Hecla. Hydraulic dredge.		183	120 0	26 0	5 0	1901	Fountain City, Wis.			9,873	1	8	Do.
Henry Boscawen. Towboat.		100	100 0	19 6	3 10	1881	Dubuque, Iowa.			4,000	1	8	Do.
J. C. Long. Gas launch.		12	43 0	8 0	4 0	1900	La Crosse, Wis.	1903	Rock Island, Ill.	2,227			Illinois and Mississippi Canal.
KEOKUK. Dipper dredge.			110 0	40 0	6 0	1913	Moline, Ill.			44,511			Mississippi River between mouth of Missouri River and Minneapolis, Minn.
Leona. Gas towboat.		10	30 0	12 0	3 0	1907	Blossomburg, Ill.	1910	Rock Island, Ill.	973		2	Midan section, Illinois and Mississippi Canal.
LOUISE. Towboat.		39	61 0	12 0	3 0	1881	Keokuk, Iowa.			2,500	2	4	Mississippi River between mouth of Missouri River and Minneapolis, Minn.
Lucia. do.		25	68 0	12 8	3 0	1885	Keokuk, Iowa.			2,400	1	4	Do.
Mac. do.		35	73 0	16 0	3 0	1891	Rock Island, Ill.	1893	Rock Island, Ill.	4,350	2	4	Do.
Madgo. Gasoline launch.		4	25 0	6 0	3 0	1904	St. Joseph, Mich.			522			Do.
Marion. Towboat.		54	80 0	18 0	3 0	1895	Keokuk, Iowa.			6,000	2	4	Do.
Mayou. Hydraulic dredge.		350	130 0	28 0	5 0	1913	Rock Island, Ill.			33,224			Mississippi River.
Myra. Gasoline launch.		10	40 0	7 4	3 6	1902	La Crosse, Wis.	1903	La Crosse, Wis.	891			Mississippi River between mouth of Missouri River and Minneapolis, Minn.
No. 426. Drill boat.		260	132 0	32 0	6 0	1912	Le Claire, Iowa.	1912	Le Claire, Iowa.	34,586			Missouri River to Minneapolis.
Pelee. Hydraulic dredge.		250	119 0	30 0	5 0	1909	Stillwater, Minn.			17,962	1	14	Mississippi River between mouth of Missouri River and Minneapolis, Minn.

1 Formerly U. S. Engineer C. A. Suter.

2 Formerly U. S. Engineer Col. H. M. Roberts.

3 Formerly No. 105812, Ada B.

4 Formerly No. 125587.

5 Formerly U. S. Engineer Col. A. Mackenzie.

6 Formerly No. 203944.

7 Formerly U. S. [a] Vixen.

8 Formerly U. S. [a] David Tipton.

9 Formerly No. 204610.

10 Formerly No. 129837, Freddie.

11 Formerly Titan.

12 Composite.

VESSELS OWNED BY THE UNITED STATES AND EMPLOYED IN THE ENGINEER DEPARTMENT, UNITED STATES ARMY—Continued.

District in which employed, and name of vessel.	Class.	Displacement.	Dimensions.			Built.		Purchased.		Estimated value.	Complement.		Where employed.
			Length.	Breadth.	Depth.	When.	Where.	When.	Where.		Officers.	Crew.	
<i>Rock Island—Continued.</i>													
Phoenix.....	Dipper dredge.....	Tons 158	Ft. in. 80 0	Ft. in. 30 0	Ft. in. 8 0	1885	Metropolis, Ill.		\$11,046	1	5	Mississippi River, between mouth of Missouri River and Minneapolis, Minn. Do.	
Rock Island Rapids.	Gas launch.....	4	22 0	4 0	2 0	1909	Newport, Ky.		267			Do.	
Ruth.....	Towboat.....	35	75 0	17 0	3 3	1895	Koosuk, Iowa.		4,892	2	4	Do.	
St. Paul.....	Dipper dredge.....		110 0	40 0	6 0	1912	Moline, Ill.		45,181			Do.	
Tan.....	Hydraulic dredge.....	350	130 0	29 0	5 0	1913	Rock Island, Ill.		32,234			Mississippi River.	
Vamos.....	Gasoline launch.....	5	31 0	7 0	2 2	1908	Red Wing, Minn.		1,017			Mississippi River, between mouth of Missouri River and Minneapolis, Minn. Do.	
Vesuvius.....	Hydraulic dredge.....	215	120 0	30 0	5 0	1909	Fountain City, Wis.		19,349	2	7	Do.	
Vulcan.....	Dipper dredge.....	219	80 0	30 0	8 0	1883	Davenport, Iowa.		8,482	1	5	Do.	
<i>Cincinnati.</i>													
Carrollton.....	Dipper dredge.....	250	80 0	30 0	6 9	1901	Jeffersonville, Ind.		11,000		9	Kentucky River, Ky.	
E. A. W.....	Steam launch.....	21	30 0	9 6	2 6	1901	New Albany, Ind.		300			Ohio River.	
E. A. Woodruff.....	Snag boat.....	383	220 0	48 0	7 6	1874	Newport, Ky.		58,000	6	34	Do.	
Frankfort.....	Dipper dredge.....	115	72 0	19 0	5 5	1890	Cincinnati, Ohio.		9,500		6	Kentucky River, Ky.	
Gregory.....	Towboat.....	240	134 0	21 10	4 0	1910	Jeffersonville, Ind.		14,000	2	9	Do.	
INDIANA.....	Hydraulic and grapple dredge.	417	125 0	34 0	6 10	1908	do.		98,000	1	27	Ohio River.	
Kentucky.....	Snag boat and tow-boat.	370	148 0	34 0	5 6	1909	do.		21,000	4	12	Kentucky River, Ky.	
Malta.....	Endless chain or ladder type dredge.	160	70 0	31 4	6 10	1888	Bucyrus, Ohio.		11,000		9	Muskingum River, Ohio.	
MIAMI.....	Towboat.....	230	157 6	30 0	4 3	1913	Cincinnati, Ohio.		47,000			Ohio River.	
MEYERSDOT.....	do.	230	157 6	30 0	4 3	1913	do.		47,000			Do.	
Scioto.....	do.	230	157 6	30 0	4 3	1913	do.		47,000			Do.	
Merrill.....	do.	163	115 0	22 0	3 6	1908	Jeffersonville, Ind.		10,800	2	5	Muskingum River, Ohio	
Nell.....	Gasoline launch.....	4	23 0	5 6	2 3	1893	Gloicester, N. J.	1893	400		13	Ohio River.	
Ohio.....	Dipper dredge.....	270	110 0	31 6	6 8	1880	St. Louis, Mo.		34,000	1	13	Do.	
Ontonagon.....	do.	235	92 0	31 6	6 1	1883	do.		31,000	1	10	Do.	
Pearl.....	Gasoline launch.....	5	40 0	7 6	4 0	1899	Grand Rapids, Mich.		800		2	Kentucky River, Ky.	
Pioneer.....	do.	4	35 0	8 6	4 0	1908	Bay City, Mich.	1908	1,200		1	Big Sandy River, W. Va. and Ky.	
Iroquois.....	Stern-wheel tow-boat.		130 6	38 0	4 5	1912	Dubuque, Iowa.	1912	30,415			Ohio River.	
Vega.....	Towboat.....	112	104 0	17 1	4 0	1901	Jeffersonville, Ind.		5,600	2	5	Muskingum River, Ohio.	
CINCINNATI.....	Dipper dredge.....		112 0	34 0	6 10	1914	do.					Ohio River.	
<i>Wheeling.</i>													
Addison.....	Dipper dredge.....	177	75 0	30 0	6 3	1880	Great Kanawha River, W. Va.		13,000		6	Kanawha River, W. Va.	
Captain Turtle.....	Snag boat.....	80	35 0	30 0	4 6	1910	Marietta, Ohio.		8,500		10	Do.	
Col. M. B. Adams.....	Dipper dredge.....	400	112 0	34 0	7 3	1913	Marion, Ohio.		43,500			Ohio River below Pitts-	
GEN. GRAHAM.....	Stern-wheel tow-boat.	142	116 5	27 0	4 3	1911	Jeffersonville, Ind.		20,938	1	7	burgh.	
JAMES RUMSEY.....	Towboat.....	125	120 0	22 0	4 3	1903	Charleston, W. Va.		24,000	1	7	Kanawha River, W. Va.	
L. C. Wolfe.....	Clamshell dredge.....	114	60 6	32 6	4 7	1899	Unknown.	1908	2,800	1	2	Dam No. 28, Ohio River.	
Loma.....	Steamboat.....	31	83 0	15 7	4 7	1899	Cincinnati, Ohio.	1903	3,500	1	5	Do.	
Rosenburg.....	Ladder dredge.....	175	111 0	22 0	5 0			1910	4,480	1	6	Do.	
Wheeling No. 2.....	Combination dredge.	130	70 6	32 0	4 0		Pittsburgh, Pa.	1908	2,415			Do.	
Wheeling No. 3.....	do.	130	70 6	30 0	4 6		do.	1908	1,785			Do.	
Wheeling No. 24.....	do.	160	75 0	35 0	4 10	1910	Ohio River.		7,335			Do.	
<i>Pittsburgh.</i>													
Albatross.....	Naphtha launch.....	1	30 0	6 0	2 6	1887	New York, N. Y.	1892	350			Monongahela River.	
DELUGE.....	Pump boat.....	171	80 0	20 0	4 2	1898	Elizabeth, Pa.	1898	1,700			Ohio, Monongahela, and Allegheny Rivers.	
Luzon.....	Naphtha launch.....	12	53 0	9 4	4 6	1901	New York, N. Y.	1901	1,400	1	1	Monongahela, Allegheny, and Ohio Rivers.	
No. 1.....	Dipper dredge.....	295	85 0	32 0	6 9	1903	Jeffersonville, Ind.		15,000	2	7	Monongahela River, Pa.	
No. 2.....	do.	197	86 6	30 0	5 0	1905	Parkersburg, W. Va.	1907	14,000	2	7	Monongahela and Allegheny Rivers.	

† Formerly No. 155360, Ohio.

* Rebuilt, 1909, Cincinnati, Ohio.

† Composite.

‡ Remodeled, 1905.

VESSELS OWNED BY THE UNITED STATES AND EMPLOYED IN THE ENGINEER DEPARTMENT, UNITED STATES ARMY—Continued.

District in which employed, and name of vessel.	Class.	Displacement.	Dimensions.			Bullt.		Purchased.		Estimated value.	Complement.		Where employed.
			Length.	Breadth.	Depth.	When.	Where.	When.	Where.		Officers.	Crew.	
<i>Pittsburgh—Con.</i>		<i>Tons.</i>	<i>Ft. in.</i>	<i>Ft. in.</i>	<i>Ft. in.</i>								
Slackwater ¹	Stern-wheel repair boat.	229	170 0	26 4	4 3	1902	Marietta, Ohio.....	1902	Pittsburgh, Pa....	\$6,000	2	21	Monongahela River, Pa. and W. Va.
SWAN ²	Stern-wheel snag and repair boat.	204	156 0	31 4	5 0	1903	Pittsburgh, Pa.....			22,000	3	11	Ohio and Monongahela Rivers.
T. P. Roberts.....	Stern-wheel tow-boat.	206	115 0	22 8	4 0	1906	Marietta, Ohio.....	1906	Pittsburgh, Pa....	8,000	2	7	Allegheny and Monongahela Rivers.
WENONAH ³	Steam launch.	32	65 0	8 0	5 0	1894	Pittsburgh, Pa.....	1900	do.....		1	2	Ohio, Monongahela, and Allegheny Rivers.
<i>Buffalo.</i>													
Brewerton ⁴	Tug.....	50	58 4	15 7	8 11	1893	Henton Harbor, Mich.....	1909	Bay City, Mich....	7,500	2	2	Oswego, N. Y.
Frontenac.....	Dipper dredge.....	400	100 0	36 0	8 0	1910	Oswego, N. Y.....			4,000	2	6	Charlotte, N. Y.
Ontario.....	Launch.....	2	27 0	6 0	3 0	1904	do.....			300	1		Oswego, N. Y.
Sodus.....	Dipper dredge.....	375	100 0	35 0	9 8	1912	do.....			36,000			
GEN'L THOS. LINCOLN CASEY ⁵	Tug.....	90	70 0	15 0	8 0	1898	Toledo, Ohio.....	1898	Toledo, Ohio.....	7,500	2	2	Buffalo Harbor, N. Y.
Gwendolen.....	Steam launch.....	8	31 0	8 0	4 6	1900	Erie, Pa.....	1900	Erie, Pa.....	1,200	1	1	Erie, Pa.
<i>Cleveland.</i>													
ARIEL.....	Gasoline launch.....	6	36 0	7 6	5 0	1905	Ashtabula, Ohio.....	1905	Ashtabula, Ohio.....	500		1	On general work of the district as needed.
BURTON.....	Hopper dredge.....	1,200	177 0	38 0	19 0	1905	Sparrow Point, Md.....			150,000	5	23	Do.
Burton No. 1.....	Gasoline launch.....	6	16 0	4 6	3 0	1905	Cleveland, Ohio.....	1905	Cleveland, Ohio.....	100			Do.
Inspector.....	do.....	6	34 0	7 0	4 6	1901	Detroit, Mich.....			500			Do.
Maumee.....	Dipper dredge.....	549	100 0	36 0	10 0	1893	Cleveland, Ohio.....	1893	Cleveland, Ohio.....	35,000	2	11	Do.
Quest.....	Tug.....	46	65 0	15 0	8 0	1903	Ashtabula, Ohio.....	1903	Ashtabula, Ohio.....	4,000	2	3	Do.
Spear ⁶	do.....	160	85 0	20 0	10 0	1892	Green Bay, Wis.....	1893	Port Huron, Mich.....	5,000	2	4	Do.
VISITOR ⁷	Steam tug.....	90	80 8	20 0	6 4	1892	Detroit, Mich.....	1897	Sandusky, Ohio.....	10,000	2	5	Do.
<i>Detroit.</i>													
ALFRED NOBLE ⁸	Survey steamer.....	83	67 6	15 6	7 1	1905	Toledo, Ohio.....	1905	Toledo, Ohio.....	15,000	1	3	St. Marys River, Mich.
Col. J. L. Lusk ⁹	do.....	295	124 6	19 4	9 8	1894	Manistee, Mich.....	1891	Manistee, Mich.....	23,000	2	12	Surveys North and Northwest Lakes.
Don.....	Gasoline launch.....	9	41 9	9 7	3 6	1904	Detroit, Mich.....	1907	Detroit, Mich.....	1,500			Detroit River.
Hancock.....	Survey steamer.....	151	96 6	17 0	7 6	1890	Saugatuck, Mich.....			7,500	1	7	St. Marys, St. Clair, and Detroit Rivers and Lakes Huron and St. Clair.
Hancock No. 1.....	Gas launch.....	1	15 6	4 6	2 6	1910	Detroit, Mich.....			150			Do.
Sapper ¹⁰	Tug.....	59	68 0	16 10	9 7	1888	Buffalo, N. Y.....	1903	Detroit, Mich.....	6,000		3	Harbor Beach, Mich.
No. 1.....	Gasoline launch.....	1	25 0	5 6	4 0	1894	New York City.....	1896	Chattanooga, Tenn.....	250	1		St. Clair Flats Canal, Mich.
SEARCH ¹¹	Survey steamer.....	200	133 0	17 0	10 0	1896	Buffalo, N. Y.....	1899	New York, N. Y.....	25,000	2	11	Surveys North and Northwest Lakes.
Surveyor ¹²	do.....	190	86 9	20 1	8 5	1891	South Haven, Mich.....	1903	Mackinac, Mich.....	16,000	2	12	Do.
U. S. Lake Survey No. 1. ¹³	Tug.....	56	69 0	13 6	4 4	1891	Oshkosh, Wis.....	1899	Milwaukee, Wis.....	2,700	2	4	Do.
U. S. Lake Survey No. 2. ¹⁴	Survey steamer.....	48	60 6	14 6	7 6	1890	Detroit, Mich.....	1899		4,500	2	6	Do.
U. S. Lake Survey No. 3. ¹⁵	Motor launch.....	2	22 0	6 0	3 0	1902	St. Joseph, Mich.....	1902	St. Joseph, Mich.....	700			Do.
U. S. Lake Survey No. 4.....	do.....	10	36 0	9 10	4 6	1905	Detroit, Mich.....			1,500			Do.
U. S. Lake Survey No. 5.....	do.....	10	36 0	8 8	4 0	1909	Manitowoc, Wis.....			1,000			Do.
U. S. Lake Survey No. 6.....	do.....	10	36 0	8 8	4 0	1909	do.....			1,000			Do.
West Neeshish.....	Tug.....	47	53 3	15 1	8 2	1909	Sault Ste. Marie, Mich.....			7,000	1	2	St. Marys River, Mich.

¹ Formerly No. 116011.² Formerly U. S. Engineer Gen. Theodore Schwan.³ Formerly No. 81473.⁴ Formerly (a) No. 107004.
⁵ U. S. Engineer Arthur Jones.⁶ Formerly (a) No. 86412.⁷ Formerly (b) U. S. Engineer Gen'l John M. Wilson.⁸ Formerly No. 145297, Thomas Spear.⁹ Formerly No. 161685.¹⁰ Formerly No. 202203.¹¹ Formerly (a) No. 126267, Charles Williams.
¹² U. S. Engineer Gen. Williams.¹³ Formerly (a) John Johnson (76704).¹⁴ Formerly (b) U. S. Engineer John Johnson.¹⁵ (a) No. 136561, st. y. Enquirer.¹⁶ Formerly (b) U. S. S. Enquirer, transferred by Navy Department Aug. 28, 1909.¹⁷ Formerly No. 141155, Lorain L.¹⁸ Formerly U. S. Engineer st. s. Gen. G. K. Warren.¹⁹ Formerly (a) Fannie H, No. 120800.²⁰ Formerly (b) U. S. Engineer st. s. Compass.²¹ Formerly U. S. Engineer st. s. Stadia.²² * Rebuilt, 1906, Detroit, Mich.²³ † Rebuilt, 1901, Toledo, Ohio.

VESSELS OWNED BY THE UNITED STATES AND EMPLOYED IN THE ENGINEER DEPARTMENT UNITED STATES ARMY--(Continued.)

District in which employed, and name of vessel.	Class.	Displacement.	Dimensions.			Built.		Purchased.		Estimated value.	Complement.		Where employed.
			Length.	Breadth.	Depth.	When.	Where.	When.	Where.		Officers.	Crew.	
<i>Grand Rapids.</i>		<i>Tons.</i>	<i>Ft. in.</i>	<i>Ft. in.</i>	<i>Ft. in.</i>								
Bertha S.....	Naphtha launch...	4	33 0	6 6	2 0	1897	Grand Rapids, Mich.	1897	Grand Rapids, Mich.	\$200	1	Grand River, Mich.	
Col. Farquhar.....	Dipper dredge.....		76 0	24 0	6 0	1869	Grand Haven, Mich.			2,000		Do.	
Engineer.....	Naphtha launch.....	10	37 6	7 8	3 0	1902	Grand Rapids, Mich.			1,000		Do.	
GEN'L. G. G. MEADE.....	Hopper dredge.....	2,596	177 0	38 0	19 0	1904	Sparrow Point, Md.			158,000	5	26 Harbors east shore Lake Michigan.	
Gen'l Gillmore *.....	Tug.....	47	61 6	15 0	4 9	1889	Chicago, Ill.	1889	Chicago, Ill.	2,500	2	1 Grand River, Mich.	
GEN'L LUDLOW.....	Hydraulic dredge.....	190	162 1	36 9	3 6	1904	Grand Haven, Mich.			38,000		Do.	
Ludington.....	Naphtha launch.....	1	22 0	5 0	2 2	1909	Grand Rapids, Mich.	1909	Grand Rapids, Mich.	325	1	Ludington, Mich.	
Saginaw.....	Conveyor dredge.....	92	83 9	32 0	6 7	1891	Saginaw, Mich.	1891	Saginaw, Mich.	5,500	4	Grand River, Mich.	
<i>Chicago.</i>													
Calumet 2.....	Gasoline launch.....	2	22 0	5 0	1 4	1905	Racine, Wis.	1906	Three Lakes, Wis.	50		Calumet Harbor and River.	
DEARBORN.....	Steam launch.....	19	50 0	8 6	3 2	1902	do.	1902	Racine, Wis.	2,700		Chicago and Calumet Rivers and harbors.	
Fox.....	Towboat.....	42	69 2	12 0	3 0	1897	Keokuk, Iowa.			1,000	2	3 Illinois River, Ill.	
No. 1.....	Dipper dredge.....	187	79 10	30 0	7 4	1879	Beardstown, Ill.			1,500		5 Do.	
Pearl.....	Towboat.....	54	85 1	18 0	4 1	1897	Keokuk, Iowa.			6,000	2	4 Do.	
<i>Milwaukee.</i>													
Algoma 1.....	Dipper dredge.....	258	78 6	31 4	7 2	1872	Chicago, Ill.			5,000	2	13 Port Washington, Wis.	
Appleton 4.....	do.....	214	90 0	32 0	7 0	1872	Dubuque, Iowa.	1876	Berlin, Wis.	8,370	1	5 Fox River, Wis.	
Ariadne.....	Steam launch.....	17	40 0	9 0	4 8	1899	Manitowoc, Wis.	1899	Manitowoc, Wis.	2,000		Sturgeon Bay Canal, Wis.	
Fox.....	Side-wheel tug.....	128	106 0	30 0	5 0	1900	Oshkosh, Wis.			4,030	3	4 Fox River, Wis.	
Heron.....	Gasoline launch.....	11	35 0	9 0	4 0	1908	Two Rivers, Wis.	1908	Two Rivers, Wis.	1,300		1 Milwaukee, Wis.	
Industry 6.....	Tug.....	53	62 6	16 0	8 8	1890	Manitowoc, Wis.	1899	Menominee, Mich.	7,000	4	4 Port Washington, Wis.	
INSPECTOR.....	Gas launch.....	26	50 0	8 9	4 8	1903	Racine, Wis.	1903	Racine, Wis.	1,693		2 Milwaukee, Wis.	
Kingfisher.....	Gasoline launch.....	15	40 0	10 0	4 4	1908	Two Rivers, Wis.	1908	Two Rivers, Wis.	2,400		2 Manitowoc, Wis.	
MANITOWOC 4.....	Survey steamer.....	190	100 0	20 0	10 6	1909	Manitowoc, Wis.			40,000	3	5 Harbors of Lake Michigan.	
KEWAUNEE.....	Dipper dredge.....		100 0	34 0	9 9	1913	Milwaukee, Wis.			47,750		1 Milwaukee, Wis.	
Mallard.....	Gasoline launch.....	9	35 0	9 0	3 9	1907	Two Rivers, Wis.	1907	Two Rivers, Wis.	500		1 Manitowoc, Wis.	
Omro 1.....	Clamshell dredge.....	160	100 0	30 0	6 0	1878	Portage, Wis.			4,300	1	4 Fox River, Wis.	
Oshkosh.....	Steam elevator suction.....	234	75 0	31 0	6 0	1905	Green Bay, Wis.			22,500	1	8 Do.	
Wolf.....	Side-wheel tug.....	114	89 0	1 0	4 6	1900	Oshkosh, Wis.			4,125	3	2 Do.	
<i>Duluth.</i>													
Arc.....	Naphtha launch.....	1	16 0	4 6	3 0	1897	St. Joseph, Mich.	1897	St. Joseph, Mich.	100		1 Houghton, Mich.	
Chord.....	do.....	2	22 0	5 6	3 6	1897	do.			200		1 Duluth-Superior Harbor.	
Circle 5.....	Tug.....	43	46 5	14 0	6 7	1885	Buffalo, N. Y.	1903	Duluth, Minn.	3,000	2	1 Houghton, Mich.	
Curve.....	Naphtha launch.....	2	22 6	5 6	3 6	1897	St. Joseph, Mich.	1897	St. Joseph, Mich.	250		1 Duluth-Superior Harbor.	
ESSAYONS.....	Tug.....	130	85 0	21 0	11 6	1908	Muskegon, Mich.	1909		40,000	2	1 Do.	
Nemajli.....	Survey gas tug.....	25	60 9	12 0	6 2	1912	Racine, Wis.			14,000			
Tortoise.....	Hydraulic dredge.....	196	102 0	24 0	5 6	1905	Superior, Wis.			23,000		7 Do.	
Vidette 9.....	Steam yacht.....	124	90 0	14 9	10 0	1886	Poughkeepsie, N. Y.	1897	Duluth, Minn.	4,500	2	5 Duluth, Minn.	
<i>Los Angeles.</i>													
Pedrito.....	Gasoline launch.....	5	30 0	7 0	3 4	1884	San Pedro, Cal.			935		1 Los Angeles Harbor.	
San Pedro.....	Hydraulic dredge.....	900	140 8	40 8	10 7	1904	do.			53,136	7	27 Do.	
<i>San Francisco.</i>													
General Alexander.....	Towboat.....	110	77 6	18 0	8 0	1901	San Francisco, Cal.	1901	San Francisco, Cal.	14,000		San Francisco, Cal.	
Sacramento.....	Hydraulic dredge.....	800	150 0	40 0	11 6	1913	Pittsburg, Cal.			200,000		Do.	
San Joaquin.....	do.....	800	160 0	40 0	11 6	1913	do.			200,000		Do.	
Seizer.....	Stern-wheel sailing boat.....	240	136 6	34 0	4 8	1881	Stockton, Cal.			20,000	3	29 Sacramento and Feather Rivers, Cal.	

1 Formerly Gen'l Gillespie.
2 Formerly Libble II.
3 Formerly U. S. Engineer No. 1.
4 Formerly U. S. Engineer No. 4.

5 Formerly Harrison Ludington, No. 96036.
6 Formerly st. s. Engineer (206319).
7 Formerly U. S. Engineer No. 5.
8 Formerly Ada Barrett, No. 106373.

9 Formerly Nautilus, No. 130487.
* Composite.
† Rebuilt in 1906.
‡ Rebuilt, 1909, Beardstown, Ill.

VESSELS OWNED BY THE UNITED STATES AND EMPLOYED IN THE ENGINEER DEPARTMENT, UNITED STATES ARMY—Continued.

District in which employed, and name of vessel.	Class.	Displacement.	Dimensions.			When.	Bull.		Purchased.		Complement.		Where employed.
			Length.	Breadth.	Depth.		Where.	When.	Where.	Estimated value.	Officers.	Crew.	
<i>San Francisco—Continued.</i>													
Tackle.....	Snag scow.....	Tons. 60	Fl. in. 61 0	Fl. in. 28 0	Fl. in. 3 0	1908	Oakland, Cal.....			\$4,500	6	San Francisco, Cal.	
<i>Portland, Oreg.</i>													
Arago.....	Tug.....	130	89 10	18 0	9 0	1905	Portland, Oreg.....			6,000	2	Fort Stevens, Oreg.	
Cascade 1.....	Hydraulic and bucket dredge.....	200	60 0	30 0	5 0	1906	Cascade Locks, Oreg.....			3,400	1	Cascade Locks, Oreg.	
Champog 2.....	Dipper dredge.....	165	78 0	34 0	5 6	*1895	Portland, Oreg.....	1901	Portland, Oreg.....	8,000	1	9	Columbia and lower Willamette Rivers.
CHINOOK 3.....	Hopper dredge.....	7,000	445 0	49 0	21 6	1892	Belfast, Ireland.....			375,000	6	42	Mouth of Columbia River.
CLATSOP.....	do.....	1,360	180 0	38 0	20 6	1908	Newport News, Va.....			225,000	8	36	Columbia and lower Willamette Rivers.
Col. P. S. Michx. Cowitz 4.....	Hydraulic suction dredge.....	3,354	230 0	43 0	20 0	1914	Seattle, Wash.....						Coos Bay, Oreg.
Dolly.....	Bucket dredge.....	162	80 0	30 0	5 0	1904	Portland, Oreg.....			25,000	1	9	Willamette River above Portland, Oreg.
Eureka.....	Naphtha launch.....	2	25 0	6 0	2 0	1899	Morris Heights, N. Y.....	1900	New York, N. Y.....	150			Columbia and lower Willamette Rivers.
G. H. Mendell.....	Gas launch.....	3	25 0	8 6	3 3	1908	Wilmington, Del.....			150			Do.
H. M. Adams.....	Tug.....	150	101 0	21 2	10 0	1889	Portland, Oreg.....			28,000	2	7	Columbia, lower Willamette, and Yamhill Rivers.
J. C. Post.....	do.....		78 0	17 0	7 6	1913	Astoria, Oreg.....			18,275			Columbia River, Oreg.
Jennie.....	do.....		78 0	17 0	7 6	1913	do.....			18,275			Do.
Margaretta.....	Gasoline launch.....	5	30 0	8 0	3 2	1907	Portland, Oreg.....			500			Tillamook, Oreg.
Mathloma.....	Naphtha launch.....	3	21 0	5 6	2 6	1892	Tacoma, Wash.....	1892	Tacoma, Wash.....	25			Do.
Mohawk.....	Snag boat.....	376	140 0	34 0	5 0	*1896	Portland, Oreg.....			10,000	3	11	Willamette River above Portland, Oreg.
MULTNOMAH.....	Gasoline launch.....	10	30 3	7 10	4 0	1869	Morris Heights, N. Y.....			1,000			Out of commission.
Oregon.....	Hydraulic pipeline dredge.....		193 2	38 0	10 0	1913	Portland, Oreg.....			177,633			Columbia River, Oreg.
Umatilla.....	Hydraulic dredge.....	533	120 0	36 0	9 0	1908	do.....			65,000	2	29	Coast of Oregon.
WAHIAKUM.....	Bucket dredge.....	481	159 9	34 4	5 1	1908	Cello, Oreg.....			42,000			Upper Columbia and Snake Rivers.
Wallowa.....	Hydraulic pipeline dredge.....		193 2	38 0	10 0	1913	Portland, Oreg.....			177,633			Columbia River, Oreg.
Vigilant.....	Dipper dredge.....	175	125 0	25 6	5 0	1904	Riparia, Wash.....			11,000	3	11	Snake River.
<i>Seattle.</i>	Gasoline launch.....	22	63 11	11 6	4 0	1908	Eagle Harbor, Wash.....			4,000	1	1	Rivers of Puget Sound.
Orcas.....	Gasoline launch.....	45	70 6	14 0	7 8	1913	Winslow, Wash.....			29,250			Snake River.
Skagit.....	Steam snag boat.....	175	114 1	31 0	5 0	1883	Port Madison, Wash.....			8,000	3	8	Rivers of Puget Sound.
WILSON 5.....	Tug.....	106	94 0	19 6	11 0	1899	Detroit, Mich.....			30,000	3	9	Snake River.
<i>Manila.</i>													
ENGINEER.....	Tug.....	157	106 0	20 0	11 0	1907	Hongkong, China.....	1908	Hongkong, China.....	35,000			Manila and Subig Bay, P. I.
SAN PEDRO.....	do.....	112	92 10	20 10	10 6	1890	England.....	1909	Manila, P. I.....	20,500			Do.

1 Formerly U. S. Engineer No. 3.

2 Formerly U. S. Engineer No. 1.

3 Formerly transport Grant. Remodeled at San Francisco, Cal., 1903; remodeled at Portland, Oreg., 1910.

4 Formerly U. S. Engineer No. 2.

5 Formerly U. S. Engineer st. s. Gen'l J. M. Wilson.

* Rebuilt, 1906.

† Rebuilt, 1906, Portland, Oreg.

‡ Rebuilt, 1896, Ballard, Wash.

VESSEL BELONGING TO THE ORDNANCE DEPARTMENT, UNITED STATES ARMY.

(Steel vessels in **SMALL CAPITALS.**)

Name.	Rig.	Gross.	Net.	Dimensions.			When built.	Where built.	Cost.	Comple- ment.		Station.
				Length.	Breadth.	Depth.				Off- cers.	Crew.	
ORDNANCE.....	Screw steamer.....	293	199	<i>Feet.</i> 108.0	<i>Feet.</i> 26.0	<i>Feet.</i> 12.5	1905	Wilmington, Del.....	\$72,597.00	2	8	New York, N. Y.

VESSELS OF THE REVENUE-CUTTER SERVICE, TREASURY DEPARTMENT.

(Steel vessels in SMALL CAPITALS; Iron vessels in *italics*.)

Name.	Signal letters.	Class.	Tons displacement.	Dimensions.			Guns.	When built.	Where built.	Complement.		Headquarters.			
				Length.	Breadth.	Depth.				Offic-ers.	Crow.				
<i>First class.</i>															
				<i>Ft. in.</i>	<i>Ft. in.</i>	<i>Ft. in.</i>									
ACUSHNET	G. V. H. P.	St. s.	800	152	0	29	0	16	4	1908	Newport News, Va.	3	25	New Bedford, Mass.	
ALIONQUIN	G. V. F. I.	St. s.	1,181	205	6	32	0	17	0	4	1898	Cleveland, Ohio.	8	63	San Juan, P. R.
Androscooggin	G. V. H. K.	St. s.	1,605	210	0	35	2	26	3	4	1908	Tompkins Cove, N. Y.	8	60	Portland, Mo.
<i>A poche</i> ¹	G. V. B. S.	St. s.	708	188	9	29	0	10	0	3	1891	Baltimore, Md.	7	51	Baltimore, Md.
Bear ²	G. V. D. M.	St. s.	1,700	198	6	30	0	19	8	3	1874	Greenock, Scotland.	8	59	San Diego, Cal.
QESHAM	G. V. F. D.	St. s.	1,080	205	0	32	0	17	0	4	1897	Cleveland, Ohio.	8	63	Boston, Mass.
ITASCA ³	G. V. H. F.	St. s.	980	189	6	32	0	19	5	4	1893	Elizabethport, N. J.	8	64	Arundel Cove, Md.
Manning †	G. V. F. K.	St. s.	1,155	205	0	32	0	17	0	4	1897	Boston, Mass.	8	65	Astoria, Oreg.
McCulloch †	G. V. F. J.	St. s.	1,415	219	0	33	4	17	10	4	1896	Philadelphia, Pa.	8	63	San Francisco, Cal.
MIAMI	G. V. H. T.	St. s.	1,181	190	0	32	6	18	1	3	1912	Newport News, Va.	8	62	Key West, Fla.
MOHAWK	G. V. F. T.	St. s.	1,148	205	6	32	0	17	0	4	1902	Richmond, Va.	8	63	New York, N. Y.
ONONDAGA	G. V. F. M.	St. s.	1,192	205	6	32	0	17	0	4	1898	Cleveland, Ohio.	8	63	Norfolk, Va.
SEMINOLE	G. V. F. P.	St. s.	845	188	0	29	6	16	0	4	1860	Baltimore, Md.	8	59	Wilmington, N. C.
SENeca	G. V. H. L.	St. s.	1,445	204	0	34	0	25	9	4	1908	Newport News, Va.	8	66	Tompkinsville, N. Y.
SHOHIMISHI	G. V. H. N.	St. s.	879	152	0	29	0	17	6	2	1908	Wilmington, Del.	5	36	Seah Bay, Wash.
THOMAS	G. V. H. Q.	St. s.	1,215	191	8	32	6	17	6	4	1908	Camden, N. J.	8	69	Seattle, Wash.
Tholis ⁴	G. V. F. Q.	St. s.	1,250	188	6	29	2	17	0	3	1881	Dundee, Scotland.	8	58	Honolulu, Hawaii.
TUSCARORA	G. V. F. B.	St. s.	732	178	0	30	0	15	0	2	1902	Richmond, Va.	6	58	Milwaukee, Wis.
UNALGA	G. V. H. S.	St. s.	1,181	190	0	32	6	18	1	3	1912	Newport News, Va.	8	61	Juneau, Alaska.
YAMACRAW	G. V. H. R.	St. s.	1,082	191	8	32	6	17	6	4	1908	Camden, N. J.	8	59	Savannah, Ga.
<i>Second class.</i>															
Colfax	G. V. C. P.	Station s.		179	5	25	0	9	8		1871	Camden, N. J.		49	Arundel Cove, Md.
Merrill	G. V. D. N.	St. s.	420	145	3	24	0	12	3	2	1889	Wilmington, Del.	7	40	Detroit, Mich.
FAMICO	G. V. H. J.	St. s.	451	158	0	30	0	10	0	2	1907	do.	6	38	Newberne, N. C.
WINDOM	G. V. D. T.	St. s.	670	170	8	27	0	13	5	3	1894	Dubuque, Iowa.	5	44	Galveston, Tex.
Wiona	G. V. D. P.	St. s.	400	148	6	26	3	11	5	1	1890	Wilmington, Del.	6	35	Mobile, Ala.
Woodbury	G. V. B. W.	St. s.	500	140	6	28	6	11	0	1	1864	Philadelphia, Pa.	5	37	Eastport, Me.
<i>Third class.</i>															
Arcata	G. V. H. C.	St. s.	138	85	0	17	0	10	6		1903	San Francisco, Cal.	2	10	Port Townsend, Wash.
Calumet	G. V. D. R.	St. s.	170	94	0	20	6	10	3		1894	Buffalo, N. Y.	1	9	New York, N. Y.
DAVEY	G. V. H. M.	St. s.	182	92	11	19	0	11	0		1908	Wilmington, Del.	1	9	New Orleans, La.
GOLDEN GATE	G. V. F. H.	St. s.	240	110	0	20	6	11	3		1896	Seattle, Wash.	1	10	San Francisco, Cal.
Guthrie	G. V. B. Q.	St. s.	149	88	0	17	6	9	3		1895	Baltimore, Md.	1	9	Baltimore, Md.
Hartley	G. V. B. T.	St. s.	84	64	6	11	0	5	0		1875	San Francisco, Cal.	1	6	San Francisco, Cal.
Hudson	G. V. D. Q.	St. s.	179	96	6	20	0	10	3		1890	Camden, N. J.	1	11	New York, N. Y.
MACKINAC	G. V. H. B.	St. s.	241	110	0	20	6	12	1		1903	Baltimore, Md.	3	36	Sault Ste. Marie, Mich.
Manhattan	G. V. C. D.	St. s.	145	102	0	20	5	11	0		1873	Chester, Pa.	1	10	New York, N. Y.
WINNHAMMET	G. V. F. W.	St. s.	182	96	6	20	6	10	3		1903	Baltimore, Md.	1	9	Boston, Mass.
WISSAHICKON	G. V. H. D.	St. s.	194	96	6	20	6	10	3		1904	do.	1	9	Philadelphia, Pa.
<i>Launches.</i>															
Alert	G. V. F. R.	St. s.	35	61	6	11	3	5	0		1907	Mobile, Ala.	1	4	Mobile, Ala.
Guard	G. V. H. W.	St. s.		87	7	12	6	9	0		1914	San Francisco, Cal.	1	6	Friday Harbor, Wash.
Oukle	Ca. s.		41	70	0	13	0	7	11		1907	Bayonne, N. J.	1	6	New York, N. Y.
Patrol	Ca. s.		9	36	2	8	11	4	2		1899	Jersey City, N. J.	1	2	Chicago, Ill.
Panrose	G. V. D. L.	St. s.	41	67	0	12	0	5	0		1883	Hentley Manor, N. Y.	1	4	Pensacola, Fla.
Scout	G. V. F. C.	St. s.	36	65	0	9	6	5	3		1896	Port Townsend, Wash.	1	5	Port Townsend, Wash.
TYFFE	G. V. D. W.	St. s.	28	63	0	11	8	7	1		1895	Camden, N. J.	1	4	Savannah, Ga.
Vigilant	St. s.		45	11	0	6	10	4	6		1910	Bay City, Mich.			Sault Ste. Marie, Mich.

¹ Formerly U. S. R. C. Galveston.

² Formerly ^a British st. s. Bear.

³ Formerly ^b U. S. S. Bear; transferred to R. C. S. in 1885.

⁴ Formerly U. S. S. Bancroft; transferred to R. C. S. in 1906.

^a Formerly ^a British st. s. Thetis.

^b U. S. S. Thetis; transferred to R. C. S. in 1899.

† Composite.

VESSELS OF THE PUBLIC HEALTH SERVICE, TREASURY DEPARTMENT.

(Steel vessels in **SMALL CAPITALS**; iron vessels in *italics*.)

Rlg.	Name of vessel.	Gross tonnage.	Net tonnage.	Dimensions.			When built.	Where built.	Estimated cost.	Service.	Complement.		Where stationed.
				Length.	Breadth.	Depth.					Off-icers.	Crew.	
St. s.	Petrel.....			<i>Feet.</i> 40.0	<i>Feet.</i> 10.0	<i>Feet.</i> 4.5	1903	Neponset, Boston, Mass.	\$4,646.00	Boarding launch.....			Portland, Me., Quarantine.
St. s.	Greenevelt..	11	9	44.0	7.9	4.3	1899	New York, N. Y.....	3,375.00do.....			Reedy Island Quarantine, Port Penn, Del.
St. s.	NEPTUNE.....	144	98	105.0	21.0	11.6	1901	Baltimore, Md.....	48,000.00	Boarding steamer...			Do.
St. s.	BRATTON.....	83	57	100.2	13.2	5.8	1895	West Bay City, Mich.	22,000.00	Fumigating steamer			General duty.
Ga. s.	Spray.....	8	6	39.0	8.6	3.0	1904	New York, N. Y.....		Boarding launch.....			Reedy Island Quarantine, Fort Monroe, Va.
Ga. s.	Plover.....			40.0	8.0	4.0	1911	Norfolk, Va.....	4,674.00do.....			Do.
Hulk	Chase.....		520	148.0	25.0	12.0	1878	Philadelphia, Pa.					Do.
Ga. s.	Gamma.....	2.5	1.5	25.0	6.0	3.0	1900	New York, N. Y.....	1,800.00	Disinfecting barge and detention of passengers.			Cape Fear Quarantine, Southport, N. C.
Ga. s.	Flamingo.....			30.0	7.5	4.0	1896do.....	2,500.00	Boarding launch.....			Charleston Quarantine, Charleston, S. C.
Ga. s.	Curlew.....			35.0	9.0	3.0	do.....	3,458.00do.....			Savannah Quarantine, South Atlantic Quarantine, Inverness, Ga.
Ga. s.	Mercury.....			35.0			do.....	do.....			St. Johns River Quarantine, Mayport, Fla.
Ga. s.	R. P. Daniel	1½	1¼	25.0	5.9	2.6	1913do.....	661.05do.....			Key West Quarantine, Key West, Fla.
Ga. s.	Gannet.....	6	5.32	36.0	8.0	3.5	1904do.....	do.....			Key West Quarantine, Key West, Fla.
St. p.	Wistaria.....	450	252	167.5	25.0	10.0	1882	Wilmington, Del.		Detention barge.....			Key West Quarantine, Tampa Bay Quarantine, Fort De Soto, Fla.
Ga. s.	Alpha.....	2½	1½	28.0	5.0	4.0	1910	New York, N. Y.....	1,000.00	Boarding launch.....			Bocagrande Quarantine, Bocagrande, Fla.
Ga. s.	Sea Gull.....	5	2	31.0	8.0	3.5	1907do.....	3,000.00do.....			Pensacola Quarantine, Pensacola, Fla.
Ga. s.	Genevieve....	9.15	6.23	35.0	9.0	3.6	1901do.....	3,000.00do.....			Do.
Ga. s.	Osprey.....	10.11	6.88	42.0	8.6	2.6	1907do.....	3,913.00do.....			Do.
Barge.	Chipman.....	1,064	1,000	133.0	35.0	20.0	1884do.....		Disinfecting barge.....			Mobile Quarantine, Fort Morgan, Ala.
Ga. s.	Zeta.....	1		26.9	3.5		1910do.....	900.00	Boarding launch.....			Do.
Ga. s.	Hermes.....			43.0	14.1	3.6	1904	Biloxi, Miss.....	1,960.00	Supply boat.....			Gulf Quarantine, Biloxi, Miss.
St. s.	T. F. Richardson.	100	50	80.5	19.0	9.5	1888	Camden, N. J.....	3,200.00	Boarding steamer.....			New Orleans Quarantine, New Orleans, La.
Ga. s.	Orleans.....	18	14	51.0	10.8	4.0	1909	Port Clinton, Ohio....	6,000.00	Boarding launch.....			Do.
Ga. s.	Fellicien.....	4	3	30.0	6.6	2.5	1901	Camden, N. J.....	1,350.00do.....			Do.
St. s.	Long.....	8	5.4	40.0	9.3	4.6	1900	New York, N. Y.....	7,644.21do.....			San Juan Quarantine, San Juan, P. R.
Ga. s.	Epsilon.....	2.5	1.7	25.0	6.0	2.7	1910	San Juan, P. R.....	850.00do.....			Do.
Barge.	Argus.....	447	378	139.8	30.0	16.0	1883	East Deering, Mo.....		Disinfecting barge.....			Ponce, P. R.
St. s.	Penguin.....	25	11	55.0	11.0	5.0	1903	San Francisco, Cal....	7,490.00	Boarding launch.....			San Diego Quarantine, San Diego, Cal.
Ga. s.	Nightingale..	7½	5½	35.0	7.0	4.0	1893	New York, N. Y.....	3,850.00do.....			Do.
St. s.	ARGONAUT.....	188	127	109.0	23.0	11.2	1904	Baltimore, Md.....	60,000.00	Boarding steamer.....			San Francisco, Cal.
	Disinfecter.....			130.0	36.0	7.0	1905	San Francisco, Cal....	10,145.00	Disinfecting barge.....			Do.

1 Built under contract.

2 Formerly st. s. Neptune, No. 130931.

3 Formerly steam yacht Wapiti, No. 81507, purchased at Port Huron, Mich., Oct. 14, 1890.

4 Rebuilt.

5 Formerly U. S. Lighthouse st. p. Wistaria.

6 Transferred.

7 Formerly (s) schooner Falmouth, No. 120671.

8 U. S. M. H. schooner Falmouth.

9 Formerly st. s. Neptune, No. 200713.

VESSELS OF THE PUBLIC HEALTH SERVICE, TREASURY DEPARTMENT--Continued

Reg.	Name of vessel.	Gross tonnage.	Net tonnage.	Dimensions.			When built.	Where built.	Estimated cost.	Service.	Complement Officers. Crew	Where stationed.
				Length.	Breadth.	Depth.						
St. s.	1 GEO. M. STEINBERG			Feet. 80.0	Feet. 16.9	Feet. 5.9	1892	San Francisco, Cal.	\$25,900.00	Boarding steamer.		San Francisco Quarantine, Angel Island, Cal.
Hulk	* Omaha	2,400.00	1,122.00	250.6	38.0	16.6	1860	Philadelphia, Pa.		Discharge barge.		Do.
Ga. s.	* Albatross			53.0	11.0	4.2	1909	San Francisco, Cal.	9,780.00	Station launch.		Do.
Ga. s.	* Cascade	7.35	5.00	38.0	8.0	3.0	1895	New York, N. Y.	3,280.00	Boarding launch.		Port Townsend Quarantine, Port Townsend, Wash.
Ga. s.	Wightman	35.63	24.23	72.0	14.0	6.6	1909	Seattle, Wash.	18,652.00	do		Do.
St. s.	* Oahu	10.38	4.58	36.0	8.7	4.5	1900	San Francisco, Cal.	6,279.89	do		Honolulu Quarantine, Honolulu, Hawaii.
Ga. s.	* Pelican	9.60	3.93	40.0	8.0	4.4	1911	do	4,671.00	do		Do.
St. s.	* Zapote			83.0	13.0			Hongkong, China	10,350.00	Boarding steamer.		Manila, P. I.

* Built under contract.

* Loaned by Navy Department in 1893.

* Purchased in China.

TENDERS OF THE LIGHTHOUSE SERVICE, DEPARTMENT OF COMMERCE.

(Steel vessels in SMALL CAPITALS; Iron vessels in *italics*.)

Name.	Signal letters.	Rlg or class.	Gross tonnage.	Dimensions.			Indicated horsepower.	When built.	Where built.	Complement.		Station.
				Length (bet.p.p.).	Breadth.	Depth.				Officers.	Men.	
				Feet.	Feet.	Feet.						
AMARANTH.....	G. V. N. R.	St. s.....	744	150.0	28.0	14.0	672	1892	Cleveland, Ohio.....	5	18	Detroit, Mich.
ANEMONE.....	G. V. R. II.	St. s.....	677	174.0	30.0	16.0	1,000	1908	Camden, N. J.....	7	23	Boston, Mass.
ARBUTUS.....	G. V. M. T.	St. s.....	400	145.0	25.0	11.0	360	1870	Baltimore, Md.....	6	19	Key West, Fla.
ASPEN.....	G. V. M. D.	St. s.....	277	118.0	25.0	12.0	440	1906	Toledo, Ohio.....	4	8	Detroit, Mich.
AZALEA.....	G. V. N. Q.	St. s.....	*500	145.0	25.0	12.0	400	1891	New York, N. Y.....	5	19	Boston, Mass.
CAMELLIA.....	G. V. R. N.	St. s.....	*183	106.0	24.0	10.0	285	1911	Muskegon, Mich.....	4	12	New Orleans, La.
Clover ¹	G. V. P. D.	St. s.....	96	80.0	23.0	7.0	135	1899	Manitowoc, Wis.....	4	8	Detroit, Mich.
COLUMBINE.....	G. V. N. M.	St. s.....	424	145.0	27.0	15.0	800	1892	Cleveland, Ohio.....	6	19	Ketchikan, Alaska.
CROCUS.....	G. V. P. N.	St. s.....	626	155.0	29.0	14.0	700	1904	Shooters Island, N. Y.....	6	21	Buffalo, N. Y.
CYPRESS.....	G. V. R. D.	St. s.....	677	174.0	30.0	16.0	1,000	1908	Camden, N. J.....	6	23	Charleston, S. C.
Daisy ²	G. V. P. F.	St. s.....	35	74.0	14.0	5.0	60	1892	New Bedford, Mass.....	2	4	Tompkinsville, N. Y.
Garland ³	G. V. N. J.	St. s.....	150	117.0	20.0	9.0	200	1879	East Deerling, Me.....	4	11	Do.
GOLDENROD.....	G. V. N. H.	St. p.....	461	150.0	27.0	4.0	152	1888	Jeffersonville, Ind.....	3	15	Cincinnati, Ohio.
HEATHER.....	G. V. P. L.	St. s.....	*731	165.0	28.0	15.0	685	1903	Seattle, Wash.....	6	19	Portland, Ore.
HIBISCUS.....	G. V. R. F.	St. s.....	677	174.0	30.0	16.0	1,000	1908	Camden, N. J.....	6	23	Portland, Me.
Holly.....	G. V. P. J.	St. p.....	367	167.0	24.0	10.0	400	1881	Baltimore, Md.....	4	16	Baltimore, Md.
HYACINTH.....	G. V. P. Q.	St. s.....	738	150.0	28.0	14.0	878	1903	Port Huron, Mich.....	5	18	Millwaukee, Wis.
IRIS.....	G. V. P. H.	St. s.....	428	142.0	30.0	10.0	860	1897	Philadelphia, Pa.....	4	19	Philadelphia, Pa.
IVY.....	G. V. P. R.	St. s.....	550	165.0	30.0	13.0	700	1904	Baltimore, Md.....	5	22	Baltimore, Md.
Jessamine.....	G. V. M. J.	St. p.....	257	146.0	24.0	10.0	350	1881	do.....	4	16	Do.
John Rodgers.....	G. V. N. B.	St. p.....	290	151.0	27.0	9.0	260	1883	Newburgh, N. Y.....	4	16	Tompkinsville, N. Y.
JUNIPER.....	G. V. P. S.	St. s.....	84	90.0	18.0	8.0	290	1903	Baltimore, Md.....	2	5	Baltimore, Md.
KUKUI.....	G. V. R. L.	St. s.....	677	174.0	30.0	16.0	1,000	1908	Camden, N. J.....	5	23	Honolulu, Hawaii.
LARKSPUR.....	G. V. P. M.	St. s.....	685	162.0	30.0	14.0	1,137	1903	Port Richmond, N. Y.....	6	22	Tompkinsville, N. Y.
LILAC.....	G. V. N. P.	St. s.....	434	145.0	27.0	15.0	800	1892	Cleveland, Ohio.....	5	19	Do.
Mudroa.....	G. V. N. F.	St. s.....	411	164.0	27.0	15.0	700	1885	Camden, N. J.....	6	19	San Francisco, Cal.
MAGNOLIA.....	G. V. P. T.	St. s.....	550	165.0	30.0	13.0	720	1904	Baltimore, Md.....	5	22	New Orleans, La.
MANGROVE.....	G. V. N. T.	St. s.....	572	165.0	30.0	12.0	550	1897	Elizabethport, N. J.....	6	22	Charleston, S. C.
MANZANITA.....	G. V. R. J.	St. s.....	677	174.0	30.0	16.0	1,000	1908	Camden, N. J.....	6	23	Portland, Ore.
MAPLE.....	G. V. N. S.	St. s.....	392	155.0	30.0	12.0	650	1893	Elizabethport, N. J.....	6	22	Baltimore, Md.
Margold.....	G. V. P. C.	St. s.....	454	150.0	27.0	12.0	550	1890	Wyandotte, Mich.....	5	18	Detroit, Mich.
MAYFLOWER.....	G. V. N. W.	St. s.....	572	155.0	30.0	12.0	650	1897	Bath, Me.....	5	22	Boston, Mass.
Mistletoe.....	G. V. L. W.	St. p.....	352	153.0	26.0	9.0	370	1872	Chester, Pa.....	4	16	Tompkinsville, N. Y.
Myrtle.....	G. V. L. T.	St. s.....	348	130.0	25.0	11.0	225	1872	Philadelphia, Pa.....	4	17	Do.
OLEANDER.....	G. V. N. D.	St. p.....	344	165.0	34.0	7.0	600	1903	Dubuque, Iowa.....	3	15	St. Louis, Mo.
ORCHID.....	G. V. R. M.	St. s.....	677	174.0	30.0	16.0	1,000	1908	Camden, N. J.....	6	23	Baltimore, Md.
Pansy.....	G. V. M. W.	St. s.....	314	147.0	25.0	11.0	250	1878	Philadelphia, Pa.....	4	17	Tompkinsville, N. Y.
BRQUOIA.....	G. V. R. K.	St. s.....	677	174.0	30.0	16.0	1,000	1908	Camden, N. J.....	6	23	San Francisco, Cal.
Snowdrop.....	G. V. R. W.	Ga. s.....	32	61.0	11.0	5.0	†36	1890	Morris Heights, N. Y.....	2	2	Charleston, S. C.
SUMAC.....	G. V. P. W.	St. s.....	681	160.0	30.0	15.0	700	1903	Port Richmond, N. Y.....	6	21	Millwaukee, Wis.
SUNFLOWER.....	G. V. R. B.	St. s.....	*797	163.0	31.0	15.0	900	1907	Wilmington, Del.....	7	22	New Orleans, La.
TULIP.....	G. V. R. C.	St. s.....	677	174.0	30.0	16.0	1,000	1908	Camden, N. J.....	7	24	Tompkinsville, N. Y.
Water Lily.....	G. V. P. K.	Ga. s.....	33	61.0	11.0	5.0	†32	1895	Morris Heights, N. Y.....	2	2	Charleston, S. C.
Woodbine.....	G. V. R. T.	Ker. s.....	*62	86.0	16.0	7.0	*125	1913	New Brighton, N. Y.....	2	4	Baltimore, Md.
ZIZANIA.....	G. V. N. K.	St. s.....	417	150.0	27.0	12.0	650	1888	Baltimore, Md.....	6	19	Portland, Me.

¹ Formerly Two Myrtles
² Formerly Genevieve, No. 86212.
³ Formerly George W. Beal, No. 85570.

⁴ Formerly Plymouth, No. 150754.
* Displacement.
† Brake horsepower.

LIGHT VESSELS OF THE LIGHTHOUSE SERVICE, DEPARTMENT OF COMMERCE.

Number of vessel.	Name on side of vessel.	Signal letters of station.	Rig or class.	Tonnage.		Dimensions.			Indicated horse-power.	When built.	Complement.		Station.	
				Gross.	Net.	Length.	Breadth.	Depth.			Offic-ers.	Men.		
						Feet.	in.	Feet.	in.	Feet.	in.			
1	Martins Industry.....	A. Y. N. L.	Sch.....	275		103	0	24	0	13	0	4	6	Martins Industry, S. C.
2	Relief.....	do.	do.	210		98	0	25	0	9	0	1	1	Relief. ¹
3	Shovelful.....	B. A. E. P.	do.	140		69	0	23	0	10	3	2	5	Shovelful Shoal, Mass.
4	Handkerchief.....	B. A. E. M.	do.	104		77	0	20	0	10	0	2	5	Handkerchief, Mass.
5	Cross Rip.....	B. A. E. S.	do.	171		81	6	21	6	9	0	2	6	Cross Rip Shoal, Mass.
6	Relief.....	do.	do.	140		80	0	24	0	10	0	1	1	Relief. ¹
9	do.....	do.	do.	181		81	2	28	2	9	6	2	2	Do. ¹
11	Scotland.....	A. Z. N. B.	do.	320		104	0	24	8	11	0	2	6	Scotland, off Sandy Hook, N. J.
13	Bartlett.....	A. Z. T. P.	do.	155		79	8	21	8	10	4	2	5	Bartlett Reef, Conn.
16	Relief.....	do.	do.	250		103	6	22	6	11	0	1	1	Relief. ¹
20	do.....	do.	do.	105		81	6	21	6	10	0	1	1	Do. ¹
23	Ram.....	A. Z. U. B.	do.	186		94	0	24	0	9	0	2	5	Ram Island Reef, N. Y.
29	Relief.....	do.	do.	232	150	98	0	23	6	10	6	1	2	Relief. ¹
34	Charleston.....	A. Y. O. Q.	do.	150		95	0	23	0	10	0	2	6	Charleston, S. C.
39	Brenton.....	A. Z. X. K.	do.	387		114	4	26	9	13	0	1	6	Brenton Reef, R. I.
41	Fence.....	B. A. E. T.	do.	387		114	0	26	9	11	0	2	6	Hodge Fence, Mass.
42	Hen & Chickens.....	A. Z. X. T.	do.	410		114	0	26	6	10	6	3	7	Hen and Chickens Reef, Mass.
43	Southwest.....	A. X. B. F.	do.	101	110	100	9	25	0	12	0	4	6	Southwest Pass, La.
44	Northeast.....	A. Z. H. Q.	do.*	197		113	0	25	0	10	6	4	7	Northeast End, N. J.
45	35-foot.....	A. Y. U. X.	do.	285	285	120	9	27	6	12	0	2	6	Thirty-five Foot Channel, Va.
46	Tall of Shoe.....	A. Y. U. W.	do.	285		119	0	27	6	12	0	4	6	Tall of the Horseshoe, Va.
47	Pollock.....	B. A. F. N.	do.	296		112	0	26	6	11	0	1	6	Pollock Rip, Mass.
48	Cornfield.....	A. Z. T. O.	do.	296		112	0	27	8	12	0	3	7	Cornfield Point, Conn.
49	Charles.....	A. Z. G. P.	do.	296		112	0	27	0	14	0	4	6	Cape Charles, Va.
50	Relief.....	do.	do.	296		112	0	26	9	11	3	2	2	Emergency Relief, Oreg.
51	Relief.....	St. s.	do.	283		110	0	26	9	11	0	2	5	Relief. ¹
52	Fenwick.....	A. Z. H. J.	do.	289	197	118	6	26	6	12	0	3	8	Fenwick Island Shoal, Del.
53	Relief.....	do.	do.	310		112	0	26	6	11	0	2	5	Relief. ¹
54	Boston.....	B. A. G. Y.	do.	310		118	0	26	0	11	0	4	8	Boston, Mass.
55	Lansing.....	do.	do.	129	100	90	0	20	0	9	0	1	2	Lansing Shoal, Mich.
56	Manitou.....	do.	do.	130	101	90	0	20	0	8	10	1	2	North Manitou Shoal, Mich.
57	Grays.....	do.	do.	130	101	90	0	20	0	8	10	4	3	Grays Reef, Mich.
59	Poe.....	Sch.	do.	105	101	80	0	21	6	9	6	3	4	Poe Reef, Mich.
60	11-foot.....	do.	do.	105	101	80	0	21	6	8	6	3	3	Eleven-Foot Shoal, Mich.
61	Huron.....	do.	do.	105	101	80	6	21	0	9	0	3	3	Lake Huron, Mich.
62	Bar Point.....	do.	do.	105	101	80	0	21	6	8	0	3	3	Bar Point Shoal, Mich.
66	Relief.....	St. s.	do.	1538		112	0	28	6	13	6	2	6	Relief. ¹
67	Umatilla.....	A. U. C. K.	do.	450	364	112	0	28	6	13	0	4	10	Umatilla Reef, Wash.
68	Fire Island.....	A. Z. M. S.	do.	450	204	112	0	28	6	12	6	4	10	Fire Island, N. Y.
69	Overfalls.....	A. Z. H. T.	do.	407	204	112	6	29	6	13	0	4	10	Overfalls, Del.
70	San Francisco.....	A. U. G. E.	do.	400		112	0	28	6	13	0	4	11	San Francisco, Cal.
71	Diamond.....	A. Y. T. B.	do.	450	204	112	0	28	6	13	0	5	10	Diamond Shoal, N. C.
72	Relief.....	do.	do.	1538		112	0	28	6	14	0	2	6	Relief. ¹
73	Blue.....	B. A. E. K.	do.	538		112	0	28	6	12	9	4	8	Pollock Rip Shoal, Mass.
74	Portland.....	B. A. L. V.	do.	1495		118	0	28	6	13	0	4	8	Portland, Me.
75	St. Clair.....	Scow	do.	180		75	0	24	0	4	9	2	2	Lake St. Clair, Mich.
76	Relief.....	St. s.	do.	429	169	117	7	28	8	12	0	2	5	Relief. ¹
77	Peshigo.....	Scow	do.	1155		75	0	21	6	4	0	2	3	Peshigo Reef, Wis.
78	Relief.....	St. s.	do.	450	188	112	9	28	6	12	6	2	5	Relief. ¹
79	Five-Fathom.....	A. Z. H. P.	do.	465	188	112	9	28	6	12	6	4	7	Five-Fathom Bank, N. J.
80	Lookout.....	A. Y. Q. T.	do.	465	188	112	9	28	6	12	6	4	8	Cape Lookout Shoals, N. C.
81	Heald.....	A. W. V. H.	do.	465	188	112	9	28	6	12	6	4	8	Heald Bank, Tex.
83	Blunts.....	A. U. F. L.	do.	465	188	112	9	28	6	13	0	4	10	Blunts Reef, Cal.
84	Brunswick.....	A. Y. K. V.	do.	488	246	112	11	29	0	13	0	4	8	Brunswick, Ga.
85	Nantucket.....	B. A. F. E.	do.	488	246	112	11	29	0	13	0	5	10	Nantucket Shoals, Mass.
86	Great Round.....	B. A. F. K.	do.	488	246	112	11	29	0	13	0	4	8	Great Round Shoal, Mass.
87	Ambrose.....	A. Z. M. Y.	do.	488	246	112	11	29	0	13	0	4	10	Ambrose Channel, N. Y.
88	Columbia.....	A. U. C. Y.	do.	488	246	112	11	29	0	13	0	4	10	Columbia River, Oreg.
89	Martin.....	do.	do.	76	88	0	21	0	0	0	0	4	2	Martin Reef, Mich.
90	Vineyard.....	B. A. C. I.	do.	477	225	112	11	29	6	13	0	4	8	Vineyard Sound, Mass.
91	Winter-Quarter.....	A. Z. H. D.	do.	477	225	112	11	29	0	13	0	4	8	Winter-Quarter Shoal, Va.
92	Relief.....	do.	do.	477	225	112	11	29	0	13	0	2	5	Relief. ¹
93	Swiftsure.....	A. T. X. J.	do.	477	225	112	11	29	0	13	0	4	11	Swiftsure Bank, Wash.
94	Frying-Pan.....	A. Y. Q. R.	do.	1477		112	11	29	0	15	4	4	10	Frying-Pan Shoals, N. C.
95	Milwaukee.....	do.	do.	1340		90	0	23	0	12	0	4	5	Milwaukee, Wis.
97	Bush.....	A. Y. V. C.	None †	87		60	0	19	5	12	0	1	2	Bush Bluff, Va.

¹ Will display signal letters of the station relieved.

* Has lattice towers in place of masts.

† Displacement.

‡ Has lantern mast only.

VESSELS OF THE COAST AND GEODETIC SURVEY, DEPARTMENT OF COMMERCE.

STEAM VESSELS.

Signal letters.	Rig.	Vessel.	Displacement.	Tonnage.		Register length.	Register breadth.	Draft.	Material.	Indicated horsepower.	Speed.	Coal capacity.	When built.	Where built.	Complement.		Where employed.
				Gross.	Net.										Officers.	Men.	
G. V. S. C.	Sch.	¹ Bncho	472	370	252	153.2	26.2	10.0	Composite	400	10.5	96	1901	Shooters Island, N. Y.	9	40	Atlantic and Gulf.
G. V. W. B.	do.	² Cosmos			25	52.5	12.0	4.0	Wood	55	7.0	5	1887	Maro Island, Cal.	3	6	Alaska.
G. V. S. J.	do.	³ Endeavor		130	86	111.0	18.5	8.0	do.	150	9.7	38	1862	Norfolk, Va.	5	22	Atlantic and Gulf
G. V. W. J.	do.	⁴ Explorer		450	335	228	135.0	27.0	do.	400	10.3	85	1904	Wilmington, Del.	7	30	Pacific coast.
G. V. W. K.	do.	⁵ Fathomer		550	431		144.0	25.0	Steel	400	10.0	95	1904	Hongkong, China	7	41	Philippines.
G. V. S. L.	do.	⁶ Gedney		244	174	140.0	23.8	8.4	Composite	250	9.0	60	1875	New York, N. Y.	7	28	Pacific coast.
G. V. W. H.	do.	⁷ Hydrographer		116	79	101.0	19.5	6.8	Wood	250	10.0	22	1901	Port Jefferson, N. Y.	5	18	Atlantic and Gulf.
M. C. L. F.	do.	⁸ Marinduque		345	411	197	132.0	23.0	Composite	300	8.0	75	1901	Uruga, Japan	9	37	Philippines.
G. V. S. P.	do.	⁹ McArthur		259	220	130	115.0	20.0	Wood	250	8.5	48	1876	Maro Island, Cal.	7	30	Pacific coast.
G. V. W. C.	do.	¹⁰ Pathfinder		875	690	469	168.0	33.6	Steel	846	12.6	240	1899	Elizabeth, N. J.	15	70	Philippines.
G. V. T. Q.	Bk.	¹¹ Patterson		719	500	453	163.0	27.3	Wood	215	9.0	133	1882	Brooklyn, N. Y.	12	46	Pacific coast.
G. V. W. L.	Sch.	¹² Research		95	95	62	91.6	15.0	do.	48	9.0	45	1898	Hongkong, China	4	23	Philippines.
M. C. L. T.	do.	¹³ Romblon		345	411	198	132.0	23.0	Composite	300	8.0	75	1901	Uruga, Japan	9	37	Do.
G. V. W. D.	do.	¹⁴ Taku			34	25	70.6	16.5	Wood		6.0	14	1898	San Francisco, Cal.	4	13	Alaska.
G. V. W. F.	do.	¹⁵ Yukon			38	25	75.0	15.7	Composite	100	7.5	16	1898	New York, N. Y.	4	13	Do.

¹ Wireless call N. L. K.

² Wireless call N. L. J.

³ Original hull built in 1871 at Wilmington, Del.; rebuilt in 1901 at Shooters Island, N. Y.

⁴ Wireless call N. L. I.

⁵ Assigned signal letters "MCQP" by Philippine Customs Service.

⁶ Owned by the government of the Philippine Islands and assigned for the use of the Coast and Geodetic Survey.

⁷ Wireless call N. L. H.

⁸ Assigned signal letters "MCQN" by Philippine Customs Service.

SAILING VESSELS.

Signal letters.	Rig.	Vessel.	Tonnage.		Register length.	Register breadth.	Draft.	Material.	When built.	Where built.	Complement.		Where employed.
			Gross.	Net.							Officers.	Men.	
G. V. T. R.	Schooner	Matchless	118	94	Feet. 91.0	Feet. 25.0	Feet. 7.6	Wood	1859	Key West, Fla.	6	18	Atlantic and Gulf.

VESSELS OF THE BUREAU OF FISHERIES, DEPARTMENT OF COMMERCE.

(Iron vessels in *italics*.)

Name of vessel.	Rig.	Gross tonnage.	Net tonnage.	Length.	Breadth.	Depth.	When built.	Where built.	Complement.	
									Offic-ers.	Crew.
<i>Albatross</i>	Steam screw.	638	384	<i>Feet.</i> 200.0	<i>Feet.</i> 27.6	<i>Feet.</i> 16.9	* 1882	Wilmington, Del.....	8	71
<i>Blue Wing</i>	do			54.6	11.5		* 1897	Baltimore, Md.....		
<i>Curlew</i>	do	50	50	79.0	20.0	3.1	* 1902	Rock Island, Ill.....	1	3
<i>Fish Hawk</i>	do	441	205	146.6	27.0	10.9	* 1879	Wilmington, Del.....	2	42
<i>Gannet</i>	do		16	61.0	12.3		1890	Boston, Mass.....	1	4
<i>Osprey</i>	do	40	23	72.0	17.3	6.0	1895	San Francisco, Cal.....	2	4
<i>Phalarope</i>	do	55	27	52.0	16.0	7.1	1881	East Boston, Mass.....	2	4
<i>Shearwater</i>	do	95	63	85.0	18.0	8.5	1909	Ferrysburg, Mich.....		
<i>Grampus</i>	Gas screw.	87	83	81.6	22.3	11.1	* 1886	Nounk, Conn.....	6	12

¹ Formerly steam screw Wlgwan.

² Formerly steam yacht Adellta (103989).

* Built under contract.

VESSEL OF THE BUREAU OF NAVIGATION, DEPARTMENT OF COMMERCE.

Name of vessel.	Signal letters.	Rig.	Gross tonnage.	Net tonnage.	Length.	Breadth.	Depth.	When built.	Where built.	Complement.	
										Offic-ers.	Crew.
<i>Tarragon</i>	G. V. Q. D.	Gas screw.....	20	17	<i>Feet.</i> 52.0	<i>Feet.</i> 13.2	<i>Feet.</i> 4.2	1907	Bayport, N. Y.....	2	3

VESSELS OF THE BUREAU OF IMMIGRATION, DEPARTMENT OF LABOR.

(Steel vessel in SMALL CAPITALS.)

Reg.	Name of vessel.	Gross tonnage.	Net tonnage.	Dimensions.			When built.	Where built.	Comple-ment.		Where stationed.
				Length.	Breadth.	Depth.			Offi-cers.	Crew.	
St. s.	ELLIS ISLAND	802	545	<i>Feet.</i> 144.4	<i>Feet.</i> 37.1	<i>Feet.</i> 12.1	1904	Wilmington, Del.	2	25	New York, N. Y.
St. s.	Immigrant	220	125	103.0	22.6	12.6	1905	do.	2	12	Do.
Al. s.	Samoset	12	0	40.6	9.0	4.6	1898	Communipaw, N. J.	1	1	Do.
St. s.	Inspector	50	30	70.0	12.5	6.5	1908	San Francisco, Cal.	1	2	San Francisco, Cal.
St. s.	Angel Island	427	289	135.7	24.0	10.6	1911	Oakland, Cal.	1	11	Do.
Ga. s.	Corinthia	66	45	85.0	14.5	7.1	1909	Morris Heights, N. Y.	1	3	Tampa, Fla.

VESSELS OF THE RECLAMATION SERVICE, DEPARTMENT OF THE INTERIOR.

Name of vessel.	Class.	Tons.		Register dimensions.			When.	Built.	Where.	Comple-ment.		Station.
		Gross.	Net.	Length.	Breadth.	Depth.				Offi-cers.	Men.	
Hanley	Barge	30	25	<i>Feet.</i> 45.0	<i>Feet.</i> 20.0	<i>Feet.</i> 3.5	1909	Tule Lake, Cal.			Tule Lake, Cal.	
Molok	Gas launch			32.0	8.0	2.8	1909	Portland, Ore.		2	Do.	
Tern	do.			18.0	5.5	3.0	1911	do.		1	Clear Lake, Ore.	
Miami	Launch			38.2	8.9		1909	Seattle, Wash.		1	Lake Kachess, Wash.	
Searchlight ¹	Steamer	98	66	91.2	18.0	5.8	1903	Needles, Cal.	3	5	Yuma, Ariz.	
Belle Fourche	Gas launch			20.0	6.0	4.0	1907	Belle Fourche, S. Dak.		1	Deer Flat Reservoir, Idaho.	
Doris	Launch			24.0	5.6	3.0	1911	Ellensburg, Wash.			Lake Keechelus, Wash.	
Pathfinder	Gas launch			14.0	4.5	2.0	1908	Racine, Wis.			Pathfinder Dam, Wyo.	
The May	do.			30.0	9.0		1903	Seattle, Wash.			Lake Keechelus, Wash.	
(?)	do.			20.0	5.0	1.5	1910	Detroit, Mich.			Shoshone Reservoir, Wash.	

¹ Formerly st. p. Searchlight.

² Unnamed.

VESSELS OWNED BY THE PANAMA CANAL AND EMPLOYED BY THE PANAMA CANAL AND PANAMA RAILROAD COMPANY.

Name of vessel.	Class.	Material.	Gross tons.	Dimensions.			Built.		Purchased.		Estimated value.	Complement.		Where employed.
				Length.	Breadth.	Depth.	When.	Where.	When.	Where.		Officers.	Crew.	
PANAMA RAILROAD CO.														
Advance ¹	Steam screw	Iron...	2,665	<i>Ft. in.</i> 295 0	<i>Ft. in.</i> 38 4	<i>Ft. in.</i> 21 4	1883	Chester, Pa.....			\$250,000.00			Atlantic side.
Allanca ²	do.....	do.....	3,905	336 0	42 0	21 9	1886	do.....			400,000.00			Do.
Ancon ¹	do.....	Steel...	9,606	489 5	58 0	23 9	1902	Sparrow Point, Md.	1902		850,000.00			Do.
Colon ²	do.....	do.....	5,667	369 0	50 0	32 2	1899	Philadelphia, Pa.	1905		650,000.00			Do.
Cristobal ¹	do.....	do.....	9,606	489 5	58 0	28 9	1902	Sparrow Point, Md.	1909		850,000.00			Do.
Panama ⁴	do.....	do.....	5,667	360 0	50 0	32 2	1898	Philadelphia, Pa.	1905		650,000.00			Do.
No. 1.....	Lighter.....	do.....	200	110 4	24 6	9 0	1896	Chester, Pa.....			5,000.00			Balboa.
No. 2.....	do.....	do.....	275	111 8	24 4	9 0					5,000.00			Loaded to division canal transportation.
No. 4.....	do.....	do.....	200	110 0	21 0	9 0					5,000.00			Balboa.
No. 7.....	do.....	do.....	200	110 6	24 3	9 0					5,000.00			Do.
No. 8.....	do.....	do.....	300	109 3	21 0	9 0					6,000.00			Do.
No. 9.....	do.....	do.....	300	111 2	24 4	9 0					6,000.00			Do.
No. 10.....	do.....	do.....	300	110 4	24 7	9 0	1905				8,000.00			Do.
No. 11.....	do.....	do.....	300	110 4	24 7	9 0	1905				8,000.00			Do.
A.....	Coal lighter	Iron...	300	115 0	24 6	7 11					6,000.00			Do.
B.....	do.....	do.....	300	115 0	24 6	7 11					6,000.00			Do.
C.....	do.....	do.....	200	115 0	21 6	7 11					6,000.00			Do.
D.....	do.....	do.....	200	111 3	24 6	7 2					4,000.00			Do.
(No name).....	Pile driver	Steel...		71 0	30 0	6 2	1909	Cristobal, Canal Zone.			8,000.00			Limon Bay.
Manzanillo.....	Coal lighter	do.....	250	80 0	30 0	10 0	1910	do.....			17,650.00			Manzanillo Bay.
Naos.....	Gas launch	Wood...	11.15	40 0	10 0	5 0			1914		4,500.00			Balboa.
PANAMA CANAL.														
<i>Division of canal transportation.</i>														
Porto Bello ⁵	Tug.....	Steel...	227	126 0	23 5	14 5	1906	Baltimore, Md...	1907	Baltimore, Md.	55,000.00	4	26	Atlantic entrance.
Dixie.....	Gas launch	Wood...	8	35 0	7 6	4 6	1910	Philadelphia, Pa.	1910	New York, N. Y.	4,000.00		2	Do.
Balboa.....	Tug.....	Iron...	67	60 0	12 0	8 0	1885	France.....		French Co.	10,000.00		3	Gatun Lake.
Mather.....	do.....	Steel...	234	113 0	25 6	13 6	1906	Camden, N. J.....	1908	Galveston, Tex.	65,000.00	4	14	Atlantic entrance.
Periwinkle.....	Gas launch	Wood...	2.6	25 5	6 2	2 9		Morris Heights, N. Y.	1913	On Isthmus.....	750.00		1	Pacific entrance.
<i>Fortifications.</i>														
No. 8.....	Deck barge	Steel...	39	40 0	15 0	5 0	1900	Jacksonville, Fla.	1906	Jacksonville, Fla.	2,420.00			Atlantic entrance.
Aranal.....	Gas launch	Wood...	6.25	32 2	7 4	4 1	1909	Philadelphia, Pa.	1909		1,400.00			Do.
Flamenco.....	do.....	do.....	6.30	30 0	7 0	3 0	1912	New York, N. Y.	1912	New York, N. Y.	2,435.00			Pacific entrance.
No. 61.....	Deck lighter	Steel...	300	110 0	24 6	7 10	1906	Norfolk, Va.....	1907	Panama R. R.	20,628.00			Do.
Vedette.....	Gas launch	Wood...	6.78	32 0	8 5	4 1			1914					Atlantic entrance.
<i>Division of erection.</i>														
Flying Fish.....	Gas launch	Wood...	4.76	26 9	8 2	3 6			1914	Panama R. R.				Canal.
No. 6.....	Hopper barge	Steel...	1,200	156 0	35 0	12 0	1908	Newport News, Va.	1908	Newport News, Va.	28,000.00			Do.

¹ Formerly st. s. Shawmut (117125).

² Formerly st. s. Mexico (92336).

³ Formerly st. s. Tremont (145834).

⁴ Formerly st. s. Havana (96435).

⁵ Formerly st. s. Robert H. Smith (203112).

* Ocean-going vessels having an aggregate crew of 488 men and 100 officers.

VESSELS OWNED BY THE PANAMA CANAL AND EMPLOYED BY THE PANAMA CANAL AND PANAMA RAILROAD COMPANY--Continued.

Name of vessel.	Class.	Material.	Gross tons.	Dimensions.			When.	Built.		Purchased.		Estimated value.	Complement.		Where employed.
				Length.	Breadth.	Depth.		Where.	When.	Where.	Officers.		Crew.		
<i>Division terminal construction.</i>															
No. 118.	Dump scow.	Wood.	650	<i>Ft. in.</i> 150 0	<i>Ft. in.</i> 30 0	<i>Ft. in.</i> 10 6	1911	Cristobal, Canal Zone.		Cristobal, Canal Zone.	\$12,985.00			Atlantic entrance.	
No. 2.	Hopper barge.	Steel.	1,200	156 0	35 0	12 0	1908	Newport News, Va.	1908	Newport News, Va.	28,000.00			Do.	
No. 3.	do.	do.	1,200	156 0	35 0	12 0	1908	do.	1908	do.	23,500.00			Do.	
No. 4.	do.	do.	1,200	156 0	35 0	12 0	1908	do.	1908	do.	23,500.00			Do.	
No. 5.	do.	do.	1,200	156 0	35 0	12 0	1908	do.	1908	do.	28,000.00			Do.	
No. 6.	do.	do.	1,200	156 0	35 0	12 0	1908	do.	1908	do.	28,000.00			Do.	
No. 11.	do.	do.	1,200	156 0	35 0	12 0	1908	do.	1908	do.	28,000.00			Do.	
No. 13.	do.	do.	1,200	156 0	35 0	12 0	1908	do.	1908	do.	28,000.00			Do.	
No. 14.	do.	do.	1,200	156 0	35 0	12 0	1908	do.	1908	do.	28,000.00			Do.	
No. 15.	do.	do.	1,159	168 0	35 0	12 0	1908	do.	1910	do.	52,175.00			Do.	
No. 16.	do.	do.	1,159	168 0	35 0	12 0	1908	do.	1910	do.	52,175.00			Do.	
No. 17.	do.	do.	1,159	168 0	35 0	12 0	1908	do.	1910	do.	52,175.00			Do.	
No. 18.	do.	do.	1,159	168 0	35 0	12 0	1908	do.	1910	do.	52,175.00			Do.	
No. 1.	Derrick barge.	Wood.	360	96 0	42 0	8 6	1910	Cristobal, Canal Zone.			40,000.00			Do.	
No. 2.	do.	do.	360	96 0	42 0	8 6	1910	do.			2,420.00			Do.	
No. 8.	Oil barge.	Steel.	30	40 0	15 0	5 0		Jacksonville, Fla.			2,420.00			Do.	
No. 9.	do.	do.	30	40 0	15 0	5 0		do.			25,000.00			Do.	
No. 12.	Crane barge.	Wood.	15	33 0	8 9	6 0	1908	Portsmouth, N. H.	1908	Navy Yard, N. Y.	4,000.00			Do.	
Mary S.	Steam launch.	Wood.	6.15	32 0	7 0		1910	Port Clinton, Ohio	1914		2,000.00			Do.	
Bonita.	Gas launch.	do.	6.15	32 0	7 0		1910	Port Clinton, Ohio	1914		2,000.00			Do.	
Coco Solo.	Gas launch.	do.	6.15	32 0	7 0		1910	Port Clinton, Ohio	1914		2,000.00			Do.	
<i>Mechanical division.</i>															
Ruth.	Steam launch.	Wood.	20	36 0	8 10	6 1	1905	Portsmouth, N. H.	1905	New York, N. Y.	2,433.00	1	1	Atlantic entrance.	
Q.	Launch.	do.	3	36 0	9 0	5 0	1903	New York, N. Y.	1903	do.	3,000.00	2		Pacific entrance.	
<i>Health department.</i>															
Santa Rita.	Gas launch.	Wood.	7.92	35 3	7 3	4 2					4,500.00			Pacific entrance.	
Pringle.	do.	do.	2	32 0	7 0	2 0	1908	Baltimore, Md.	1908	Baltimore, Md.	1,300.00			Do.	
Psyche.	do.	do.	7.92	35 3	7 8	4 8	1912	Philadelphia, Pa.	1912	New York, N. Y.	4,000.00	1	2	Atlantic entrance.	
<i>Division of civil affairs.</i>															
Chazres.	Gas launch.	Wood.	4.6	23 9	6 8	2 3	1911	Cristobal, Canal Zone.			638.00			Gatun Lake.	
Lirio.	do.	do.	8.77	32 3	7 3	3 9	1911	New York, N. Y.	1911	New York, N. Y.	2,328.00			Cristobal.	
Barbacoas.	do.	do.	4.46	28 4	7 0	3 0			1907	Panama R. R.	270.00			Balboa.	
<i>Division of meteorology.</i>															
Snail.	Gas launch.	Wood.	4.26	26 2	6 6	2 8								Gatun Lake.	
<i>Auditing department.</i>															
San Lorenzo.	Gas launch.	Wood.	1.48	18 9	5 3	2 6	1911	Cristobal, Canal Zone.			227.00			Culebra Cut.	
<i>Dredging division.</i>															
No. 3.	Deck barge.	Steel.	115	75 0	25 0	7 0	1906	Jacksonville, Fla.	1907	Jacksonville, Fla.	8,800.00			Atlantic side.	
No. 5.	do.	do.	115	75 0	25 0	7 0	1906	do.	1907	do.	8,800.00			Culebra Cut.	
No. 6.	do.	do.	115	75 0	25 0	7 0	1906	do.	1907	do.	8,800.00			Atlantic side.	
No. 7.	do.	do.	115	75 0	25 0	7 0	1906	do.	1907	do.	8,800.00			Do.	
No. 101.	Mud scow.	do.	400	126 0	31 0	10 6	1908	Newport News, Va.	1908	Newport News, Va.	26,083.00			Culebra Cut.	
No. 102.	do.	do.	400	126 0	31 0	10 6	1908	do.	1908	do.	26,083.00			Do.	
No. 103.	do.	do.	400	126 0	31 0	10 6	1908	do.	1908	do.	26,083.00			Do.	
No. 104.	do.	do.	400	126 0	31 0	10 6	1908	do.	1908	do.	26,083.00			Do.	
No. 113.	do.	do.	400	126 0	31 0	10 6	1908	do.	1908	do.	26,083.00			Do.	
No. 114.	do.	do.	400	126 0	31 0	10 6	1908	do.	1908	do.	26,083.00			Do.	

1 Formerly launch Panama.

VESSELS OWNED BY THE PANAMA CANAL AND EMPLOYED BY THE PANAMA CANAL AND PANAMA RAILROAD COMPANY—Continued.

Name of vessel.	Class.	Material.	Gross tons.	Dimensions.			When.	Built.		Purchased.		Estimated value.	Complement.		Where employed.
				Length.	Breadth.	Depth.		Where.	When.	Where.	Officers.		Crew.		
<i>Dredging division—Con.</i>															
No. 115.....	Mud scow	Steel	400	126 0	31 0	10 6	1908	Newport News, Va.	1908	Newport News, Va.	\$26,083.00				Culebra Cut.
No. 116.....	do.	do.	400	126 0	31 0	10 6	1908	do.	1908	do.	26,083.00				Do.
No. 117.....	do.	do.	400	126 0	31 0	10 6	1908	do.	1908	do.	26,083.00				Do.
La Valley.....	Crane boat	Iron	1,200	160 0	40 0	15 0	1887	Scotland		From French Co.	23,500.00	2	11		Do.
No. 2.....	Clapet	do.	690	136 6	20 3	14 0		do.		do.	20,000.00	2	11		Do.
No. 4.....	do.	do.	710	140 3	26 6	14 6		do.		do.	20,000.00	2	14		Atlantic side.
No. 12.....	do.	do.	690	138 6	25 6	15 10	1887	Farrow, England		do.	20,000.00				Culebra Cut.
No. 1.....	Ladder dredge	do.	580	112 0	29 6	11 6	1887	Belgium		do.	35,000.00				Chagres River.
No. 3.....	Clam shell dredge.	do.	580	112 0	29 6	11 6	1908	Cristobal, Canal Zone.		do.					Culebra Cut.
No. 4.....	18-inch pipeline dredge.	do.	580	112 0	29 6	11 6	1910	do.		do.	153,261.00	11	58		Atlantic side.
No. 5.....	Ladder dredge	do.	580	112 0	29 6	11 6	1887	Belgium		From French Co.	35,000.00	5	40		Culebra Cut.
House boat.....	do.	do.						do.		do.					Atlantic side.
Do.....	do.	do.						do.		do.					Paraiso.
Mindf.....	Dipper dredge	Steel	520	110 0	38 0	11 0	1906	Chicago, Ill.	1906	Featherstone Foundry & Machinery Co.	100,000.00	4	27		Culebra Cut.
Chagres.....	do.	do.	510	110 0	38 0	11 0	1907	Cristobal, Canal Zone.	1907	Atlantic, Gulf & Pacific Co.	102,500.00	4	27		Do.
No. 82.....	20-inch pipeline dredge.	do.	670	124 3	36 6	9 0	1908	Sparrow Point, Md.	1908	Maryland Steel Co.	98,550.00	11	58		Do.
No. 83.....	do.	do.	670	124 3	36 6	9 0	1908	do.	1908	do.	98,550.00	11	58		Do.
Sandpiper.....	do.	do.	670	124 3	36 6	9 0	1908	do.	1908	do.	98,550.00	11	58		Atlantic side.
No. 86.....	do.	do.	940	150 0	40 0	10 6	1910	Baltimore, Md.	1910	Baltimore, Md.	160,000.00	11	58		Culebra Cut.
Caribbean.....	Seagoing suction dredge.	do.	2,800	288 0	47 0	25 0	1907	Sparrow Point, Md.	1907	Maryland Steel Co.	362,425.00	9	57		Atlantic side.
Azimuth.....	Gas launch.	Wood		23 2	6 6	2 6		do.		do.	500.00				Culebra Cut.
San Blas.....	do.	do.	5	32 0	6 0	4 0	1908	Baltimore, Md.	1908	Baltimore, Md.	1,300.00				Do.
Toro Point.....	do.	do.	4	28 0	5 6	4 0	1910	Cristobal, Canal Zone.		do.	1,499.00				Atlantic side.
Luis.....	do.	do.		15 0	4 6	1 6		do.		do.	355.00				Chagres River.
San Lorenzo.....	do.	do.		18 9	5 3	2 6	1911	do.		do.	227.00				Gatun Lake.
Margaret.....	do.	do.		32 0	7 0		1910	Port Clinton, Ohio		do.	2,000.00				Culebra Cut.
No. 60.....	Deck lighter.	Steel	300	110 0	24 6	7 10	1900	Norfolk, Va.	1907	Panama R. R. Co.	10,000.00				Do.
No. 62.....	do.	do.	300	110 0	24 6	7 10	1906	do.	1907	do.	10,000.00				Atlantic side.
No. 63.....	do.	do.	300	110 0	24 6	7 10	1906	do.	1907	do.	10,000.00				Culebra Cut.
No. 64.....	do.	do.	300	110 0	24 6	7 10	1906	do.	1907	do.	10,000.00				Atlantic side.
No. 65.....	do.	do.	300	110 0	24 6	7 10	1906	do.	1907	do.	10,000.00				Culebra Cut.
Pile Driver No. 1.....	Pile driver	Wood	95	60 0	30 0	4 0	1906	Cristobal, Canal Zone.	1906	Merrill, Stevens & Co.	2,500.00				Do.
Gatun 1.....	Tug	Steel	164	101 0	22 0	22 6	1902	Philadelphia, Pa.	1906	New York, N.Y.	42,000.00	4	26		Do.
Bohlo 2.....	do.	do.	171	104 0	21 0	21 6	1905	Camden, N. J.	1908	Norfolk, Va.	57,000.00	4	26		Do.
Do Lesseps.....	do.	Iron	98	67 6	15 0	9 0		Cristobal, Canal Zone.		From French Co.					Chagres River.
Empire.....	do.	Steel	288	120 0	24 0	14 6	1909	Port Richmond, N. Y.	1909	Port Richmond, N. Y.	75,500.00	4	26		Culebra Cut.
No. 20.....	Dump barge	do.	1,200	156 0	35 0	12 0	1908	Newport News, Va.	1908	Newport News, Va.	28,000.00				Do.
No. 21 5.....	do.	do.	1,200	156 0	35 0	12 0	1908	do.	1908	do.	28,000.00				Do.
No. 4.....	do.	do.	400	122 0	31 6	10 6	1908	Balboa, Canal Zone.	1908	do.	24,300.00				Pacific side.
No. 5.....	do.	do.	400	122 0	31 6	10 6	1908	do.	1908	do.	21,300.00				Culebra Cut.
No. 6.....	do.	do.	400	122 0	31 6	10 6	1908	do.	1908	do.	24,300.00				Do.
No. 7.....	Sand barge	do.	500	127 6	32 0	12 0	1909	do.		do.	20,000.00				Do.
No. 8.....	do.	do.	500	127 6	32 0	12 0	1909	do.		do.	20,000.00				Pacific side.
No. 9.....	do.	do.	500	127 6	32 0	12 0	1909	do.		do.	20,000.00				Culebra Cut.
No. 10.....	do.	do.	500	127 6	32 0	12 0	1909	do.		do.	20,000.00				Chagres River.
No. 11.....	do.	do.	500	127 6	32 0	12 0	1909	do.		do.	20,000.00				Do.
No. 12.....	do.	do.	500	127 6	32 0	12 0	1909	do.		do.	20,000.00				Pacific side.
No. 13.....	Dump barge	do.	500	154 0	32 0	10 7	1910	do.		do.					Culebra Cut.
No. 14.....	do.	do.	500	154 0	32 0	10 7	1910	do.		do.					Do.
No. 15.....	do.	do.	500	154 0	32 0	10 7	1910	do.		do.					Do.
No. 16.....	do.	do.	500	154 0	32 0	10 7	1910	do.		do.					Do.
No. 17.....	Coal barge	do.	250	110 0	24 0	7 6		do.		do.	2,666.00				Atlantic side.
No. 18.....	do.	do.	250	110 0	24 0	7 6		do.		do.	2,666.00				Culebra Cut.

1 Formerly Ancon.

2 Formerly st. s. H. B. Chamberlain (96649).

3 Formerly st. s. Jack Twoby (201823).

4 Formerly barge No. 1 (Atlantic division).

5 Formerly barge No. 7 (Atlantic division).

VESSELS OWNED BY THE PANAMA CANAL AND EMPLOYED BY THE PANAMA CANAL AND PANAMA RAILROAD COMPANY—Continued.

Name of vessel.	Class.	Material.	Gross tons.	Dimensions.			Hull.		Purchased.		Estimated value.	Complement.		Where employed.
				Length.	Breadth.	Depth.	When.	Where.	When.	Where.		Officers.	Crew.	
<i>Dredging division—Con.</i>														
No. 19.	Wrecking barge.	Steel		<i>Ft. in.</i> 112 2	<i>Ft. in.</i> 29 6	<i>Ft. in.</i> 11 6								Culebra Cut.
Machine shop.	Barge.	do.	75	110 0	24 0	7 6								Pacific side.
Breaker.	Pile driver.	do.		60 6	23 4	4 1								Do.
No. 1.	Oil barge.	do.	50	81 6	18 6	7 6					\$2,656.00			Do.
No. 1.	Clapnet	do.	408	133 6	25 1	11 0	England	England			22,500.00			Atlantic side.
No. 6.	do.	do.	450	133 6	25 1	11 0	Scotland	do.			22,500.00			Pacific side.
No. 7.	do.	do.	450	133 6	25 1	11 0	do.	do.			22,500.00			Do.
No. 8.	do.	do.	450	133 6	25 1	11 0	do.	do.			22,500.00			Do.
No. 9.	do.	do.	450	133 6	25 1	11 0	do.	do.			22,500.00			Do.
No. 10.	do.	do.	450	133 6	25 1	11 0	do.	do.			22,500.00			Do.
No. 11.	do.	do.	408	133 6	25 1	11 0	do.	do.			22,500.00			Culebra Cut.
Mole.	Ladder dredge	do.	500	170 0	23 0	12 0	do.	Scotland			54,000.00			Do.
Gopher.	do.	do.	500	170 0	23 0	12 0	do.	do.			54,000.00			Pacific side.
Badger.	do.	do.	400	112 2	29 6	11 6	Belgium	Belgium			65,000.00			Do.
Marmot.	do.	do.	400	112 2	29 6	11 6	do.	do.			65,000.00			Culebra Cut.
Cardenas.	Dipper dredge	do.	300	110 0	35 0	11 0	1906	Balboa, Canal Zone.	1906	New York, N.Y.	94,500.00			Do.
Culebra.	Seagoing suction dredge.	do.	2,800	288 0	47 6	25 0	1907	Sparrow Point, Md.	1907	Baltimore, Md.	330,000.00			Pacific side.
Corozal.	Ladder dredge	do.	260	260 0	45 0	19 6	1912	Scotland	1912	Canal Zone.	299,340.00			Culebra Cut.
Coal hoist.	Bucket dredge	do.	100	72 4	18 0	7 2								Atlantic side.
Hirons.	Steam launch	do.	25	60 0	12 0	8 0	1885	France	1904	From French Co	4,500.00			Culebra Cut.
Louise.	do.	do.	25	60 0	12 0	8 0	1885	do.	1904	do.	4,500.00			Pacific side.
No. 26.	do.	do.	20	55 0	12 0	7 0	1885	do.	1904	do.	4,500.00			Culebra Cut.
Pathfinder.	do.	Wood	4.5	28 0	5 0	3 6	1907	United States	1907	United States	400.00			Pacific side.
Skidoo.	do.	do.	4.5	28 0	5 0	3 6	1907	do.	1907	do.	400.00			Culebra Cut.
Vulcan.	Rock breaker.	Steel	200	100 0	23 0	8 0	1908	Scotland	1908	Scotland	50,000.00			Pacific side.
Teredo.	Drill barge	do.		112 0	36 0	8 0	1909	Balboa, Canal Zone.						Do.
La Boca ¹	Tug.	do.	192	120 0	24 0	13 0	1907	Camden, N. J.	1907	New York, N.Y.	57,600.00			Culebra Cut.
Oceoff ²	do.	Steel	213	96 0	23 0	12 4	1904	Philadelphia, Pa.	1907	do.	57,600.00			Do.
Chamo ³	Tender.	do.	180	105 0	20 3	14 0	1896	Hull, England	1907	Canal Zone.	25,000.00			Do.
No. 1.	Gas launch.	do.	0.5	15 0	3 0	2 6	1907	do.	1907	do.				Pacific side.
No. 2.	do.	do.	0.5	15 0	3 0	2 6	1907	do.	1907	do.				Culebra Cut.
No. 3.	do.	do.	0.5	15 0	4 0	2 6	1907	do.	1907	do.				Do.
No. 4.	do.	do.	0.75	28 0	5 0	3 6	1907	Balboa, Canal Zone.	1907	do.	300.00			Do.
No. 5.	do.	do.	0.75	28 0	5 0	3 6	1907	Hull, England	1907	do.	300.00			Do.
Miraflores.	Tug.	do.	206	118 6	23 0	12 6	1910	Wilmington, Del.	1910	Wilmington, Del.	65,000.00			Do.
Reliance ⁴	do.	do.	272	134 0	25 0	13 6	1906	Camden, N. J.	1908	Newport News, Va.	44,605.00			Do.
Boltivar.	do.	do.	234	127 1	23 2	9 5	1885	Philadelphia, Pa.			28,000.00			Pacific side.
Sanidad ⁵	Tender.	do.	221	82 10	15 6	11 6	1884	Tyne, England	1904	From French Co	21,005.00	2	5	Culebra Cut.
No. 2.	Coal-hoist barge.	do.		75 0	25 0	6 0								Do.
Unnumbered.	Diving barge.	Wood		18 0	6 0	2 0								Do.
Do.	do.	do.		18 0	6 0	2 0								Pacific side.
No. 136.	Barge.	Steel	2,000	169 0	50 6	13 6	1913	United States	1913	United States	61,000.00			Culebra Cut.
No. 137.	do.	do.	2,000	169 0	50 6	13 6	1913	do.	1913	do.	61,000.00			Do.
No. 138.	do.	do.	2,000	169 0	50 6	13 6	1913	do.	1913	do.	61,000.00			Do.
No. 139.	do.	do.	2,000	169 0	50 6	13 6	1913	do.	1913	do.	61,000.00			Do.
No. 140.	do.	do.	2,000	169 0	50 6	13 6	1913	do.	1913	do.	61,000.00			Do.
No. 141.	do.	do.	2,000	169 0	50 6	13 6	1913	do.	1913	do.	61,000.00			Do.
Unnumbered.	Oil barge.	do.		82 10	14 10	6 2								Atlantic side.
Do.	do.	do.		72 4	18 0	7 2								Pacific side.
No. 22.	Sand barge.	do.	1,200	156 0	35 6	12 0	1908	United States	1908	United States	13,627.55			Do.
Unnumbered.	Barges.	do.		30 0	11 6	4 0								Culebra Cut.
(2).														
Unnumbered.	Barge.	do.		30 0	14 6	4 0								Pacific side.
No. 3.	Water barge	do.	50	81 6	18 6	7 6								Do.
Unnumbered.	do.	do.		82 10	14 10	7 2								Atlantic side.
Do.	do.	do.		82 10	14 10	7 2								Culebra Cut.
Gambou.	Dredge.	do.	141 0	44 0	16 6		1913	United States	1913	United States	257,186.00			Do.
Paraf-o.	do.	do.	141 0	44 0	16 6		1913	do.	1913	do.	257,186.00			Do.
Search.	Launch.	Wood	16.3	45 0	9 0	4 7	1913	do.	1913	do.	7,010.69			Do.
Plover.	do.	do.	13.19	40 0	8 0	4 0	1913	do.	1913	do.	6,452.25			Do.
Patrol.	do.	do.	13.19	40 0	8 0	4 0	1913	do.	1913	do.	6,552.25			Do.
No. 85.	Dredge.	Steel	670	124 3	36 1	9 0	1908	do.	1908	do.	42,987.50			Do.
No. 6.	Launch.	Wood	4.5	28 0	5 0	3 6	1907	do.	1907	do.	400.00			Do.
Unnumbered.	Scows, pontoon.	do.												Do.
(7).														

¹ Formerly st. s. E. G. Reynolds. ² Formerly st. s. Catherine Moran. ³ Formerly British st. s. Riversdale. ⁴ Formerly st. s. M. E. Scully. ⁵ Formerly water boat No. 2.

A P P E N D I X .

**OFFICIAL NUMBERS AWARDED TO MERCHANT VESSELS
FROM JULY 1 TO DECEMBER 22, 1914.**

APPENDIX.

OFFICIAL NUMBERS AWARDED FROM JULY 1 TO DECEMBER 22, 1914.

MERCHANT SAILING VESSELS OF THE UNITED STATES.

Official No.	Signal letters.	Rtg.	Name of vessel.	Gross tonnage.	Net tonnage.	Length.	Breadth.	Depth.	Crew.	When built.	Where built.	Home port (where permanent document issues).
						Feet.	Feet.	Feet.				
212549	L. D. N. W.	Sch.	Albert H. Willis.....	567	487	157.7	34.1	14.2	6	1914	Phippsburg, Me.....	Boston, Mass.
212660	Slp.	Amy Mister.....	30	25	57.0	19.7	5.6	6	1911	Orlole, Md.....	Crisfield, Md.
212725	L. D. V. J.	Bk.	Anna Maria D'Abundo.....	951	840	206.0	33.3	21.6	12	1903	Castellamare, Italy.....	Mobile, Ala.
212573	L. D. P. T.	Bk.	ANNE M. REID.....	2,165	2,079	291.3	42.2	24.0	26	1892	Glasgow, Scotland.....	San Francisco, Cal.
212742	Slp.	Apollo.....	31	23	55.8	19.8	5.5	5	1911	Solomons, Md.....	Annapolis, Md.
212780	Sch.	Barcelona.....	77	41	81.2	21.3	9.5	9	1911	Pensacola, Fla.....	Pensacola, Fla.
212607	L. D. R. G.	*Sch.	Beaufort.....	944	922	181.4	40.0	15.4	3	1914	Wilmington, Del.....	Wilmington, Del.
212656	L. D. S. T.	Shp.	¹ Bryn Hilda.....	1,502	1,409	240.5	33.0	21.7	18	1885	Glasgow, Scotland.....	Boston, Mass.
212600	L. D. Q. S.	Sch.	G. W. Mills.....	371	318	141.0	31.8	11.4	9	1904	Granville, Nova Scotia.....	Mobile, Ala.
212410	L. D. M. W.	*Sch.	Darien.....	944	922	181.4	40.0	15.4	3	1914	Wilmington, Del.....	Wilmington, Del.
212810	L. D. W. V.	Sch.	Delta.....	317	296	118.3	30.5	11.9	9	1892	Chevie, Nova Scotia.....	Gulfport, Miss.
212828	L. F. B. M.	Bk.	Edna M. Smith.....	816	736	164.9	35.1	18.0	10	1903	Harvey Bank, N. B.....	Mobile, Ala.
212478	Sch.	Ehlna.....	41	41	66.2	20.8	7.9	5	1914	Tarpon Springs, Fla.....	Tampa, Fla.
212613	L. D. R. K.	Bkn.	³ E. R. Sterling.....	2,577	2,351	308.2	42.9	25.1	18	1883	Belfast, Ireland.....	Seattle, Wash.
212662	Slp.	Esther W.....	30	25	55.0	20.1	5.5	6	1914	Orlole, Md.....	Crisfield, Md.
212847	Slp.	Eva.....	5	5	24.5	10.7	4.2	1	1914	Fajardo, P. R.....	San Juan, P. R.
212732	Slp.	Five Sons.....	20	13	46.5	16.5	4.2	5	1914	Hunting Creek, Va.....	Baltimore, Md.
212745	Slp.	Florence.....	8	7	37.2	14.1	3.2	4	1914	Fishing Creek, Md.....	Crisfield, Md.
212673	L. D. T. F.	*Sch.	⁴ FRANCE MARIE.....	1,994	1,673	248.8	40.1	18.1	13	1900	Havre, France.....	Port Arthur, Tex.
212672	L. D. T. C.	*Sch.	⁵ Glen Lut.....	1,934	1,816	268.1	42.1	23.9	13	1884	Liverpool, England.....	Do.
212622	L. D. R. P.	Shp.	⁶ Hilston.....	2,087	1,897	278.1	40.0	24.4	20	1885	Greenock, Scotland.....	Mobile, Ala.
212475	Sch.	Kannga.....	26	17	56.2	19.5	4.0	5	1914	Bloxli, Miss.....	Do.
212474	Sch.	Lagoda.....	26	16	56.2	19.5	4.0	5	1914do.....	Do.
212647	L. D. S. G.	Sch.	⁷ Louise M. Richard.....	441	379	144.3	34.0	12.1	7	1906	Port Greville, Nova Scotia.....	Gulfport, Miss.
212871	L. F. C. B.	Bkn.	Louisa.....	939	879	180.5	37.2	18.5	18	1891	Horton, N. S.....	New York, N. Y.
212815	Slp.	Lydia T.....	8	8	31.2	11.4	5.4	2	1907	Waldoboro, Me.....	Newport, R. I.
212784	Sch.	Madalene F. Mears.....	22	18	56.1	16.8	5.0	9	1914	Pocomoke City, Md.....	Cape Charles, Va.
212476	Sch.	Marie Foster.....	23	14	53.1	18.0	3.9	5	1914	Bloxli, Miss.....	Mobile, Ala.
212774	Slp.	Mary.....	7	6	30.5	10.5	3.3	2	1914	Beaufort, S. C.....	Beaufort, S. C.
212771	Slp.	Maud.....	7	7	33.7	11.5	3.2	2	1914do.....	Do.
212428	Sch.	Miracle.....	22	15	56.8	18.3	3.9	5	1914	Seymour, Miss.....	Gulfport, Miss.
212496	Sch.	Oregon.....	7	5	31.0	13.4	3.1	2	1914	Bloxli, Miss.....	Mobile, Ala.
212695	L. D. T. Q.	*Sch.	⁸ Panuco.....	646	572	174.1	30.0	20.3	9	1868	Sunderland, England.....	Port Arthur, Texas.
212657	L. D. S. V.	Shp.	⁹ PASS OF BALMAHA.....	1,571	1,498	245.4	38.8	22.6	18	1888	Glasgow, Scotland.....	Boston, Mass.
212701	L. D. T. V.	Bk.	¹⁰ PILGRIM.....	1,629	1,516	245.7	37.6	22.6	15	1893	Port Glasgow, Scotland.....	Do.
212639	Sch.	Reading.....	138	92	105.6	25.0	11.6	25	1914	Essex, Mass.....	Do.
212658	L. D. S. W.	Shp.	¹¹ Rhine.....	1,690	1,555	257.2	38.3	23.1	18	1886	Greenock, Scotland.....	Do.
212698	L. D. P. M.	Sch.	Rosoway.....	291	244	120.0	28.4	12.4	10	1907	Shelburne, Nova Scotia.....	Mobile, Ala.
212698	Slp.	Ruth A. Thomas.....	30	25	56.4	19.7	5.6	6	1914	Orlole, Md.....	Crisfield, Md.
212550	L. D. P. B.	*Sch.	Savannah.....	944	922	181.4	40.0	15.4	3	1914	Wilmington, Del.....	Wilmington, Del.
212698	L. D. T. S.	Bkn.	¹² Skoda.....	714	658	168.0	37.0	16.1	9	1893	Kingsport, Nova Scotia.....	Mobile, Ala.
212762	L. D. V. S.	Bkn.	St. Paul.....	471	439	134.9	33.0	15.0	7	1890	Newport, Nova Scotia.....	Do.
212735	L. D. V. P.	Bkn.	Stranger.....	622	540	149.3	34.8	15.6	7	1893	Bridgewater, Nova Scotia.....	Do.
212482	Sch.	Sunbeam.....	11	6	42.8	13.0	3.3	3	1914	Do Lisle, Miss.....	Gulfport, Miss.
212702	L. D. T. W.	Shp.	¹³ Timandra.....	1,579	1,487	245.6	35.8	22.4	18	1885	Port Glasgow, Scotland.....	Boston, Mass.
212694	L. D. T. P.	*Sch.	¹⁴ Tuxpan.....	869	714	193.7	33.1	19.9	9	1881do.....	Port Arthur, Texas.
212477	Sch.	Vasilky.....	41	43	61.2	21.2	8.1	5	1914	Tarpon Springs, Fla.....	Tampa, Fla.
212757	L. D. W. M.	Shp.	Vincent.....	1,904	1,776	267.0	40.1	23.6	20	1894	Dumbarton, Scotland.....	Portland, Me.
212728	L. D. V. M.	Shp.	¹⁵ W. H. Baxter.....	399	330	133.0	32.6	12.4	7	1893	Windsor, Nova Scotia.....	Gulfport, Miss.
212855	Sch.	W. J. Mathews.....	56	39	80.0	24.0	5.5	3	1914	Chincoteague, Va.....	Cape Charles, Va.
212437	Sch.	Wonder.....	24	18	57.5	18.4	3.9	5	1914	Seymour, Miss.....	Do.

¹ Formerly Br. ship Bryn Hilda.
² Formerly Br. sch. Delta.
³ (a) Br. bkn. Lord Wolseley.
 (b) Br. bkn. Columbia.
⁴ Formerly (c) Br. bkn. Lord Wolseley.
 (d) Bkn. Everett G. Griggs.
⁵ Formerly Belgian *sch. France Marie.
⁶ Formerly Belgian *sch. Glen Lut.
⁷ Ship Hilston suspended Dec. 10, 1901.
⁸ Formerly Br. sch. Earl Grey.

⁹ Formerly (Dutch bk. Henriette Haasmann.
 (Belgian *sch. Panuco.
¹⁰ Formerly Br. st. Pass of Balmaha.
¹¹ Formerly Br. bk. Gael.
¹² Formerly Br. sch. Rhine.
¹³ Formerly Br. bkn. Skoda.
¹⁴ Formerly (a) Br. bark Bolivia.
 (b) Belgian *sch. Tuxpan.
¹⁵ Formerly Br. sch. W. H. Baxter.

MERCHANT STEAM VESSELS OF THE UNITED STATES—OFFICIAL NUMBERS AWARDED JULY 1.

Official No.	Signal letters.	Rig.	Name of vessel.	Gross tonnage.	Net tonnage.	Length.	Breadth.	Depth.	S. service.	Crew.	Indicated horsepower.	When built.	Where built.	Home port (where permanent document issues).
212612	L. D. R. J.	St. s.	ARANGAREZ.....	4,955	3,084	378.8	50.3	32.2	Pas.	92	3,650	1909	Belfast, Ireland.	New York, N. Y.
212717		Ga. s.	Accolla.....	12	8	46.9	12.2	2.7	Frt.	2	25	1914	Cut Off, La.	New Orleans, La.
212452		Ga. s.	Acquidneck.....	18	5	42.7	14.5	4.9	Fsh.	4	24	1914	Friendship, Me.	Newport, R. I.
212703		St. s.	Addle V. II.....	56	33	52.0	13.6	6.6	Tow.	3	150	1914	Bridgeport, Conn.	Bridgeport, Conn.
212704		Ga. s.	Agnes.....	9	9	27.6	9.5	3.0	Pas.	1	25	1914	North Mantou, Mich.	Grand Haven, Mich.
212680		Ga. s.	Agnes II.....	22	20	42.0	13.4	5.8	Frt.	2	40	1914	Jackson Harbor, Wis.	Milwaukee, Wis.
212638		Ga. s.	Akropolis.....	16	11	38.0	12.2	4.7	Frt.	5	20	1914	Bremerton, Wash.	Seattle, Wash.
212551		Ga. s.	Albert.....	34	51	58.5	17.5	7.4	Frt.	2	80	1914	Port Angeles, Wash.	Port Angeles, Wash.
212659		Ga. s.	Alberia.....	5	3	40.0	9.0	3.0	Pas.	2	25	1911	Murphysboro, Ill.	Calro, Ill.
212608		Ga. s.	Alberta.....	8	6	28.3	8.5	2.3	Frt.	2	18	1908	Pleasant Mills, N. J.	Somers Point, N. J.
212842		Ga. s.	Alf.....	11	10	31.6	10.2	2.5	Fsh.	2	24	1912	Frankfort, Mich.	Grand Haven, Mich.
212677		Ga. s.	Alfred II.....	15	10	43.6	14.1	3.9	Pas.	0	45	1914	Cedar Bayou, Tex.	Galveston, Tex.
212523		*Ga. p.	Allice.....	11	11	60.2	16.0	2.3	Tow.	1	50	1914	Dravosburg, Pa.	Pittsburgh, Pa.
212522		*St. p.	ALQUIPPA.....	191	191	152.0	29.1	4.8	Tow.	14	600	1914	Pittsburgh, Pa.	Do.
212593		St. s.	Almara.....	73	49	76.4	18.5	7.3	Fsh.	3	145	1914	Tacoma, Wash.	Tacoma, Wash.
212633	L. D. R. V.	St. s.	ALMIRANTE.....	5,010	3,120	378.8	50.3	29.1	Pas.	93	3,650	1909	Belfast, Ireland.	New York, N. Y.
212623		Ga. s.	Alpha.....	12	11	37.2	12.0	5.4	Frt.	0	9	1914	Bridgeport, Conn.	Bridgeport, Conn.
212438		Ga. s.	Alta.....	11	7	32.4	15.6	4.0	Frt.	0	30	1914	Oakland, Cal.	San Francisco, Cal.
212581		Ga. s.	Amela.....	5	5	21.6	7.4	3.0	Pas.	1	7	1913	Green Bay, Wis.	Milwaukee, Wis.
212555		Ga. s.	America.....	17	8	50.7	12.2	3.8	Fsh.	1	25	1914	Punta Gorda, Fla.	Jacksonville, Fla.
212487		St. s.	AMERICAN.....	88	60	72.4	20.2	10.0	Tow.	5	400	1914	Ferrysburg, Mich.	Cleveland, Ohio.
212812		Ga. s.	Amfrald.....	19	5	41.4	14.1	6.3	Fsh.	4	24	1914	Friendship, Me.	Gloucester, Mass.
212498		Ga. s.	Amy.....	12	8	38.2	13.1	3.4	Frt.	1	26	1913	Unalakleet, Alaska.	St. Michael, Alaska.
212674		Ga. s.	Angeline C. Nunan.....	101	58	89.8	22.2	10.9	Fsh.	1914	Essex, Mass.	Portland, Me.
212493		Ga. s.	Anglemore.....	67	53	88.3	14.2	6.0	Frt.	3	24	1905	Washington, D. C.	Baltimore, Md.
212432		Ga. s.	Angler.....	14	10	40.0	10.5	3.8	Pas.	3	45	1912	Eagle Harbor, Mich.	Marquette, Mich.
212749		*Ga. p.	Annie G.....	10	6	50.0	12.0	2.5	Tow.	1	20	1914	Guild, Tenn.	Chattanooga, Tenn.
212779		Ga. s.	Argos.....	36	21	58.6	15.6	4.5	Pas.	1	70	1914	Birmingham, Wash.	Seattle, Wash.
212550		Ga. s.	Arlyn Nelson.....	24	16	57.0	14.8	5.0	Fsh.	2	80	1914	Suprise Beach, Wash.	Tacoma, Wash.
212661		Ga. s.	Arnim.....	17	15	43.4	10.2	4.7	Pas.	1	30	1914	Oshkosh, Wis.	Milwaukee, Wis.
212490		St. s.	ARROW.....	44	30	57.3	15.1	7.5	Fsh.	5	60	1914	Ludington, Mich.	Grand Haven, Mich.
212807		St. s.	ARTHUR SCHOELLKOPF.....	16	7	42.3	10.1	5.0	Tow.	2	75	1914	Buffalo, N. Y.	Niagara Falls, N. Y.
212804		Ga. s.	Arthur & Matthew.....	11	5	43.5	12.0	4.5	Fsh.	2	36	1914	Amesbury, Mass.	Provincetown, Mass.
212734		Ga. s.	ASSISTANT.....	30	20	57.5	13.1	6.5	Pit.	3	125	1914	New York, N. Y.	New York, N. Y.
212634	L. D. R. W.	St. s.	ATENAS.....	4,961	3,091	378.8	50.3	32.2	Pas.	92	3,650	1909	Belfast, Ireland.	Do.
212467		Ga. s.	Avis.....	14	13	36.2	9.2	4.2	Frt.	2	24	1905	Davenport, Iowa.	Milwaukee, Wis.
212571	L. D. P. R.	St. s.	BANTU.....	4,188	2,661	360.0	47.0	28.3	Frt.	38	2,700	1901	Wallsend-on-Tyne, England.	New York, N. Y.
212841		St. s.	*BAYWAY.....	5,084	3,052	385.2	52.5	25.9	Tnkr.	1913	Kiel, Germany.	Marshfield, Oreg.
212799		Ga. s.	Barnacle.....	10	6	37.0	12.8	6.7	Frt.	1	18	1914	North Bend, Oreg.	Tampa, Fla.
212836		Ga. s.	Bay Queen.....	27	18	56.8	14.3	3.8	Pas.	1	25	1911	Millville, Fla.	Chatanooga, Tenn.
212400		Ga. s.	Belle of the Bend.....	6	5	37.2	8.6	2.7	Pas.	1	50	1914	Chattanooga, Tenn.	Chattanooga, Tenn.
212441		Ga. s.	Belvidero.....	9	6	37.8	12.0	3.1	Frt.	2	25	1912	Harris Lot, Md.	Reedville, Va.
212718		Ga. s.	Berot J.....	21	5	46.3	14.3	6.4	Fsh.	4	37	1914	Friendship, Me.	New London, Conn.
212506		Ga. s.	Bernadette.....	8	5	35.5	9.9	4.1	Tow.	0	25	1914	Norfolk, Va.	Norfolk, Va.
212713		Ga. s.	Bessie E.....	11	7	33.9	13.7	4.2	Frt.	2	8	1914	Thunderbolt, Ga.	Savannah, Ga.
212636		Ga. s.	Betsy.....	14	13	46.6	9.1	6.5	Pas.	2	40	1914	Alton, Ill.	Pittsburgh, Pa.
212629		*Ga. p.	Bottle-Sue.....	25	21	64.7	16.0	3.0	Pas.	2	20	1914	Little Rock, Ark.	St. Louis, Mo.
212705		St. s.	Billow.....	39	21	56.8	14.0	4.3	Pas.	2	150	1887	Wilmington, Del.	Boston, Mass.
212814		Ga. s.	Bivalve.....	14	12	32.2	15.6	4.2	Frt.	2	36	1914	Tottenville, N. Y.	New York, N. Y.
212637		*St. p.	Black Swan.....	47	47	75.6	22.0	4.3	Frt.	6	...	1914	Abbeville, Ga.	Savannah, Ga.
212589		Ga. s.	Blanche.....	8	8	36.2	9.6	2.4	Frt.	1	15	1914	Willist, N. C.	Beaufort, N. C.
212602		Ga. s.	Bon Secour.....	25	17	62.3	18.0	3.5	Pas.	3	50	1914	Bon Secour, Ala.	Mobile, Ala.
212614		Ga. s.	Bon Selene.....	13	9	45.0	14.0	3.4	Frt.	1	22	1914	South Bend, Wash.	Seattle, Wash.
212587	L. D. Q. K.	St. s.	*BRABANT.....	2,773	1,758	309.3	40.2	28.2	Frt.	27	1,500	1890	Newcastle-on-Tyne, England.	Port Arthur, Tex.
212601	L. D. Q. V.	St. s.	*BRINDILLA.....	4,170	2,659	354.1	45.1	30.0	Frt.	34	1,700	1894	Bredow (near Stettin), Germany.	New York, N. Y.
212678		St. s.	BRISTOL.....	284	193	118.3	24.6	14.5	Frt.	8	200	1914	Port Richmond, N. Y.	Do.
212079		Ga. s.	Brownie.....	14	10	27.5	9.6	2.0	Pas.	1	12	1914	Chicago, Ill.	Chicago, Ill.
212747	L. D. P. W.	St. s.	HUENA VENTURA.....	4,881	3,064	405.0	52.4	27.4	Frt.	39	...	1913	Howdon-on-Tyne, England.	Do.
212456		Ga. s.	*Bullet.....	6	6	25.3	7.8	3.2	Fsh.	1	10	1879	New York, N. Y.	Milwaukee, Wis.
212479		Ga. s.	Burlington.....	9	9	39.5	9.7	2.6	Tow.	3	36	1914	Keithsburg, Ill.	Des Moines, Iowa.
212628	L. D. R. S.	St. s.	C. A. CANFIELD.....	6,350	3,869	405.0	55.5	33.9	Frt.	33	2,650	1913	Newcastle-on-Tyne, England.	Los Angeles, Cal.
212852	L. D. W. K.	St. s.	CACIQUE.....	6,202	4,543	394.2	52.3	26.5	Frt.	34	2,100	1910	Sunderland, England.	New York, N. Y.
212846		St. s.	C. G. Ackerman.....	99	67	73.2	22.3	9.7	Tow.	5	300	1914	Tottenville, N. Y.	Do.
212617		*Ga. p.	Caddo.....	21	20	60.8	16.0	2.7	Tow.	3	60	1914	Shreveport, La.	St. Louis, Mo.
212654	L. D. S. Q.	St. s.	*CALAMARES.....	7,782	4,555	470.4	55.3	23.1	Pas.	138	6,500	1913	Belfast, Ireland.	New York, N. Y.
212642	L. D. S. F.	St. s.	*CALORIA.....	4,095	2,543	369.3	50.9	30.3	Frt.	30	1,800	1906	Newcastle-on-Tyne, England.	Do.
212643		Ga. s.	Cannon Ball.....	9	8	33.0	9.5	4.8	Fsh.	1	20	1906	Long Branch, N. J.	Patchogue, N. Y.
212423	L. D. N. C.	St. y.	CAROLINE.....	339	230	166.0	24.0	12.6	Yet.	16	1,000	1914	New York, N. Y.	Toledo, Ohio.

1 Formerly British st. s. Almirante.

2 Formerly British st. s. Atenas.

3 Formerly German st. s. Mowhawk.

4 Formerly German st. s. Brabant.

5 Formerly U. S. life-saving st. s. Bullet.

6 Formerly German st. s. Washington.

7 Formerly British st. s. Cartago.

8 Formerly British st. s. Callamares.

9 Formerly German st. s. Chatham.

MERCHANT STEAM VESSELS OF THE UNITED STATES—OFFICIAL NUMBERS AWARDED JULY 1—Continued.

Official No.	Signal letters.	Rtg.	Name of vessel.	Gross tonnage.	Net tonnage.	Length.	Breadth.	Depth.	Service.	Crew.	Indicated horsepower.	When built.	Where built.	Home port (where permanent document issued):
212652	L. D. S. N.	St. s.	¹ CARRILLO	5,012	3,109	378.8	50.3	29.1	Pas.	90	3,650	1911	Belfast, Ireland	New York, N. Y.
212584	L. D. Q. II.	St. s.	² CARTAGO	4,937	3,103	378.8	49.8	29.6	Pas.	92	3,650	1908	do	Do.
212439		Ga. y.	Catalina	34	23	55.7	13.8	6.0	Yct.	2	60	1914	East Greenwich, R. I.	Do.
212843		Ga. s.	Cathliner	14	13	38.2	14.3	3.8	Frt.	2	14	1914	Mount Pleasant, S. C.	Charleston, S. C.
212504		*Ga. p.	Catherline	85	59	93.7	19.5	2.6	Pas.	6	48	1914	Madison, Ind.	Evansville, Ind.
212827		Ga. y.	Celerity	24	16	59.0	10.3	4.3	Yct.	2	160	1914	Port Clinton, Ohio	Somers Point, N. J.
212620		St. s.	Coros	611	500	137.2	35.1	16.0	Frt.	7	275	1914	Wilmington, Del.	New York, N. Y.
212716	L. D. V. F.	St. s.	³ CHARLES E. HARWOOD	3,178	1,911	320.0	45.1	26.3	Frt.	31	1,000	1913	Walker-on-Tyne, England	Los Angeles, Cal.
212853	L. D. Q. B.	St. s.	⁴ CHARLTON HALL	4,749	2,999	400.0	50.0	27.2	Frt.	37	2,200	1907	Port Glasgow, Scotland	New York, N. Y.
212448		St. p.	Cheslyme	50	32	54.3	26.6	3.5	Per.	1	50	1914	New London, Conn.	Hartford, Conn.
212419		Ga. s.	Christie R.	12	8	36.9	10.6	5.1	Tow.	1	50	1914	Seattle, Wash.	Seattle, Wash.
212750		Ga. s.	City of Eustis	33	23	57.7	12.0	3.5	Frt.	2	50	1914	Eustis, Fla.	Jacksonville, Fla.
212468		Ga. s.	Clara	6	6	23.0	7.6	3.3	Fsh.	1	12	1911	Mantowoc, Wis.	Milwaukee, Wis.
212506		Ga. s.	Coco-Cola Kid	12	5	37.8	12.5	4.0	Pas.	2	27	1914	St. Andrews, Fla.	Pensacola, Fla.
212714		Ga. s.	Collector	8	7	35.3	8.2	4.7	Msc.	1	18	1914	Monument Beach, Mass.	Barnstable, Mass.
212689		St. p.	Collier	134	134	137.9	27.0	3.7	Tow.	13	350	1914	Dravosburg, Pa.	Pittsburgh, Pa.
212499		Ga. s.	Columbia	6	5	27.0	12.0	2.8	Frt.	1	10	1900	Highland Bayou, Tex.	Galveston, Tex.
212859	L. D. W. II.	St. s.	⁵ COLUSA	5,732	3,622	408.0	55.2	26.8				1913	Port Glasgow, Scotland	
212434		Ga. y.	Comrade	34	33	49.8	16.3	7.5	Yct.	4	20	1909	Bayonne, N. J.	Providence, R. I.
212491		Ga. y.	Conowago	150	147	92.0	18.2	11.6	Yct.	6	150	1914	Manitowoc, Wis.	Philadelphia, Pa.
212376		Ga. s.	Congress	22	15	43.0	14.0	5.6	Fsh.	8	20	1914	Tacoma, Wash.	Tacoma, Wash.
212630		St. p.	Contra Costa	5,373	4,166	414.3	67.2	18.5	Fer.	16	6,000	1914	Oakland, Cal.	San Francisco, Cal.
212646	L. D. R. M.	St. s.	⁶ COPPENAME	3,191	2,027	339.5	42.6	23.0	Pas.	70	2,500	1908	Belfast, Ireland	New York, N. Y.
212470		Ga. s.	Corah	15	8	47.1	13.0	4.5	Fsh.	1	21	1914	Eastport, Me.	Eastport, Me.
212572	L. D. P. S.	St. s.	⁷ CROFTON HALL	5,773	3,661	405.2	52.1	27.9	Pas.	50	2,500	1913	Port Glasgow, Scotland	New York, N. Y.
212817		Ga. s.	Crowley No. 10	12	8	42.3	11.2	5.2	Pas.	1	50	1914	Oakland, Cal.	San Francisco, Cal.
212818		Ga. s.	Crowley No. 11	12	8	42.3	11.2	5.2	Pas.	1	50	1914	do	Do.
212563		Ga. s.	Cruiser	12	8	37.6	12.2	5.6	Pas.	2	35	1914	Los Angeles, Cal.	Los Angeles, Cal.
212766	L. D. V. T.	St. s.	⁸ Cushing	6,894	4,320	426.8	54.4	30.4	Frt.	40	2,500	1903	Jarrow, England	New York, N. Y.
212644		Ga. s.	Dahlia	38	32	58.7	18.5	5.3	Frt.	1	20	1914	Paulsboro, N. J.	Philadelphia, Pa.
212427	L. D. N. F.	Ga. y.	Danna	34	23	60.4	15.3	6.1	Yct.	2	250	1914	Tottenville, N. Y.	New York, N. Y.
212557		St. s.	David Bosman	130	88	79.9	24.1	10.5	Tow.	5	41	1914	Nosank, Conn.	Do.
212755		St. s.	De Grace	22	15	43.0	13.5	6.0	Tow.	3	50	1914	Buffalo, N. Y.	Ogdensburg, N. Y.
212768		Ga. s.	Delmer T.	9	6	32.4	10.9	3.3	Fsh.	1	40	1914	Port Clinton, Ohio	Sandusky, Ohio
212539	L. D. N. T.	Ga. y.	Discoverer	31	21	53.0	14.0	6.6	Yct.	1	100	1914	Seabeck, Wash.	Seattle, Wash.
212484		*Ga. p.	Dixie	14	11	60.5	11.0	2.8	Pas.	1	20	1914	Cumberland City, Tenn.	Nashville, Tenn.
212727		Ga. s.	Dixie	10	9	41.2	9.8	2.6	Pas.	1	16	1914	Kelso, Wash.	Portland, Oreg.
212855		St. s.	Dixie	128	87	98.0	20.0	7.0	Pas.	5	125	1914	Croton on Hudson, N. Y.	Albany, N. Y.
212798	L. D. T. J.	St. s.	⁹ DOCHRA	4,309	2,763	376.0	51.0	25.7	Frt.	39	2,000	1906	Newcastle, England	New York, N. Y.
212408		Ga. s.	Dolphin	10	7	33.2	10.6	3.4	Fsh.	5	12	1914	Poulsbo, Wash.	Seattle, Wash.
212541		St. p.	Dorothy Adgate	37	37	91.0	18.6	3.2	Tow.	4	188	1914	Antiquity, Ohio	Cincinnati, Ohio
212516		St. s.	Dorothy Halbert	28	24	53.6	14.0	5.2	Tow.	1	75	1914	Hoquiam, Wash.	Pt. Townsend, Wash.
212864		Ga. s.	Dorothy L.	12	10	40.8	10.5	5.0	Pas.	1	60	1914	Memphis, Tenn.	Memphis, Tenn.
212684		*Ga. p.	Douglass	93	76	64.4	18.2	3.3	Frt.	4	50	1914	Wenatchee, Wash.	Seattle, Wash.
212567		St. s.	Downer V.	61	41	58.5	18.7	9.0	Tow.	4	260	1914	Tottenville, N. Y.	New York, N. Y.
212415		St. s.	E. Antoni	47	26	69.5	19.4	7.0	Fsh.	12	175	1914	Sausalito, Cal.	San Francisco, Cal.
212765		St. s.	E. J. Lawlay, Jr.	70	48	73.1	20.7	6.0	Frt.	4	45	1914	Cheboygan, Mich.	Grand Haven, Mich.
212861		Ga. s.	E. M. Davis	24	22	59.4	13.5	5.4	Fsh.	2	40	1888	Portsmouth, N. H.	Newport, R. I.
212507		Ga. s.	East End	7	5	31.0	9.8	4.1	Pas.	1	15	1914	Bliddeford, Me.	Portland, Me.
212461		Ga. s.	Easter	6	5	30.5	10.9	2.9	Frt.	2	12	1914	Mount Pleasant, S. C.	Charleston, S. C.
212500		*Ga. p.	Edith	14	14	64.3	17.6	1.7	Pas.	1	15	1914	Fretageohs Ferry, Ind.	Evansville, Ind.
212486		*St. p.	Edna	22	22	64.7	19.0	3.0	Fer.	4	75	1914	Jeffersonville, Ind.	St. Louis, Mo.
212513		Ga. s.	Edna May	9	8	39.5	9.0	3.5	Fer.	1	12	1906	Chicago, Ill.	Grand Haven, Mich.
212683	L. D. T. M.	St. s.	¹⁰ EDWARD L. DOHENY	6,170	3,791	415.0	54.0	32.7	Frt.	35	456	1913	Walker-on-Tyne, England	Los Angeles, Cal.
212756	L. D. V. R.	St. s.	¹¹ EDWARD PEIRCE	4,387	3,228	354.2	49.0	27.4	Frt.	35	1,700	1914	Newport News, Va.	Boston, Mass.
212785		Ga. s.	Effie L.	13	7	37.5	14.5	4.5	Fsh.	4	24	1913	Thomaston, Mo.	Barnstable, Mass.
212532		Ga. s.	Effort	24	17	48.3	13.7	5.4	Fsh.	1	36	1914	Kasaan, Alaska	Ketchikan, Alaska
212405		Ga. s.	Elaine	7	6	26.8	12.0	4.2	Pas.	0	12	1898	Wakefield, R. I.	Fall River, Mass.
212792		Ga. s.	Electro	31	21	52.1	14.1	6.2	Fsh.	8	40	1914	Tacoma, Wash.	Tacoma, Wash.
212430	L. D. N. G.	Ga. y.	Elfin	13	14	42.0	10.9	5.5	Yct.	1	32	1911	West Lynn, Mass.	Philadelphia, Pa.
212837		Ga. y.	Elizabeth	18	12	51.6	11.0	4.9	Yct.	1	75	1914	Galveston, Tex.	Galveston, Tex.
212737		*Ga. p.	Elizabeth B.	7	7	49.5	11.0	2.0	Tow.	1	25	1914	Paducah, Ky.	Paducah, Ky.
212823		St. s.	Elizabeth F.	23	15	57.9	12.5	5.0	Tow.	5	60	1914	Fairfield, Md.	Baltimore, Md.
212548		Ga. s.	Elizabeth W.	10	9	29.4	9.6	3.1	Fsh.	1	15	1913	Jackson Harbor, Wis.	Milwaukee, Wis.
212945		St. s.	Ellis	25	17	60.0	14.8	5.5	Tow.	4	175	1914	Mobile, Ala.	Houston, Tex.
212449		Ga. s.	Elmer S.	20	10	41.8	14.7	6.0	Fsh.	2	36	1914	Rockport, Mass.	Provincetown, Mass.
212696		Ga. s.	Emilia B.	8	7	43.7	14.8	5.5	Fsh.	2	36	1914	do	Do.
212751		Ga. s.	Emly G.	8	7	40.4	12.8	3.8	Frt.	2	12	1899	Mount Pleasant, S. C.	Charleston, S. C.
212457		Ga. s.	Emma	9	7	28.2	8.2	3.0	Fsh.	2	16	1896	Chicago, Ill.	Milwaukee, Wis.
212424		Ga. s.	Erah	9	6	40.1	9.5	3.9	Msc.	1	14	1914	Atlantic, N. C.	Beaufort, N. C.
212606	L. D. R. F.	St. s.	¹² ESPARTA	3,297	2,108	330.6	44.5	13.9	Frt.	48	2,760	1904	Belfast, Ireland	New York, N. Y.
212469		Ga. s.	Esther	11	9	46.5	10.5	4.0	Pas.	1	26	1913	Milwaukee, Wis.	Milwaukee, Wis.
212729		Ga. s.	Ethel Marlon	20	10	54.5	16.5	6.3	Fsh.	6	50	1914	Thomaston, Mo.	Vineyard Haven, Mass.

¹ Formerly British st. s. Corrillo.² Formerly British st. s. Charles E. Harwood.³ Formerly British st. s. Colusa.⁴ Formerly British st. s. Coppename.⁶ Formerly German st. s. Promotheus.⁷ Formerly British st. s. Dochna.⁸ Formerly U. S. life-saving st. s. Emma.

MERCHANT STEAM VESSELS OF THE UNITED STATES—OFFICIAL NUMBERS AWARDED JULY 1—Continued.

Official No.	Signal letters.	Rig.	Name of vessel.	Gross tonnage.	Net tonnage.	Length.	Breadth.	Depth.	Service.	Crew.	Indicated horsepower.	When built.	Where built.	Home port (where permanent document issues).
212680		Ga. s.	Fvellno	21	19	35.1	18.0	3.5	Fer.	0	18	1912	East Jordan, Mich.	Grand Haven, Mich.
212686		Ga. s.	Fairbanks	34	23	51.2	14.6	0.4	Fsh.	3	50	1914	Tacoma, Wash.	Tacoma, Wash.
212730		St. s.	Fairport	65	31	62.7	17.0	11.0	Tow.	3	400	1914	Cleveland, Ohio.	San Francisco, Cal.
212685		Ga. s.	Fish Hawk	40	17	70.8	13.7	0.9	Frt.	3	200	1914	Quincy, Mass.	South West Harbor, Me.
212824		Ga. s.	Florida II.	15	10	61.6	13.0	2.8	Tow.	2	20	1914	Evansville, Ind.	Evansville, Ind.
212447		*St. p.	Floyd	56	56	102.0	19.7	3.3	Frt.	1	100	1914	Bonnets Mill, Mo.	St. Louis, Mo.
212473		Ga. s.	Foss No. 12	14	10	45.0	14.0	5.3	Frt.	1	75	1914	Glg Harbor, Wash.	Tacoma, Wash.
212514	L. D. N. F.	Ga. y.	Framlain	43	29	59.7	10.4	5.4	Yct.	2	75	1914	Monro, Fla.	St. Augustine, Fla.
212805	L. D. W. R.	St. s.	FRANCIS HANIFY	2,588	1,552	291.0	45.1	22.5	Frt.	34	1,750	1914	Wilmington, Del.	Wilmington, Del.
212495		Ga. s.	Frankie	7	6	35.2	8.5	3.1	Fsh.	1	6	1911	do	Philadelphia, Pa.
212819		Ga. s.	G. A. Carmichael	48	39	58.2	16.7	5.1	Frt.	3	45	1914	Silver Springs, Fla.	Jacksonville, Fla.
212825	L. F. B. K.	St. s.	GARGOYLE	4,433	2,819	363.7	50.1	27.6	Frt.	40	2,500	1902	Greenock, Scotland.	New York, N. Y.
212471		St. s.	George F. Pierce	252	165	121.3	24.0	7.4	Frt.	13	250	1912	Milford, Del.	Wilmington, Del.
212841	L. F. B. S.	St. s.	*GEORGIANA	4,596	2,816	385.0	51.1	20.1	Frt.	35	1,700	1909	West Hartlepool, England	Wilmington, Del.
212735		Ga. s.	Gloucoster	22	10	50.2	14.8	4.2	Fsh.	3	50	1914	Hampton, Va.	Newport News, Va.
212791		Ga. s.	Ghost	19	9	44.0	17.0	5.0	Fsh.	5	34	1914	Camden, N. J.	Philadelphia, Pa.
212807		Ga. s.	Go Devil	28	17	48.8	10.0	3.4	Frt.	1	15	1914	Keimler, Ore.	Portland, Ore.
212552		Ga. s.	Go Easy Mabel	6	6	24.8	8.0	2.6	Fsh.	2	6	1902	Mantowoc, Wis.	Grand Haven, Mich.
212436	*St. p.	Ga. s.	Golden Eagle	9	9	40.5	10.8	2.8	Gas.	2	10	1911	Des Moines, Iowa.	Des Moines, Iowa.
212426		Ga. s.	Grace	13	9	43.0	12.0	3.1	Fsh.	4	32	1914	Wrangell, Alaska.	Wrangell, Alaska.
212537		Ga. s.	Gracie D.	6	6	34.3	9.1	2.4	Msc.	1	10	1914	Battle, N. C.	Beaufort, N. C.
212719	L. D. V. H.	St. s.	GREAT NORTHERN	8,255	4,168	509.5	63.1	21.0	Pat.	192	20,000	1914	Philadelphia, Pa.	Astoria, Ore.
212726	L. D. V. K.	St. s.	*GREENBRIER	3,331	2,139	345.0	41.2	29.0	Frt.	45	1,780	1893	Hartlepool, Eng.	Wilmington, Del.
212524	L. D. N. R.	St. s.	GLENLIGHT	5,188	3,202	383.0	51.2	30.1	Frt.	35	2,500	1914	Camden, N. J.	Port Arthur, Tex.
212670	L. D. T. H.	St. s.	GULFSTREAM	5,188	3,202	383.0	51.2	30.1	Frt.	35	2,500	1914	do	do
212690		Ga. y.	Gussam	19	18	38.4	14.5	4.2	Yct.	2	36	1914	Patchogue, N. Y.	Patchogue, N. Y.
212746		St. s.	H. G. Smith	20	12	48.8	10.0	6.2	Frt.	1	40	1914	Buffalo, N. Y.	Buffalo, N. Y.
212586		Ga. s.	HALIFAX	142	77	130.0	20.0	6.2	Frt.	10	90	1914	Violet, La.	Jacksonville, Fla.
212525		Ga. s.	Harold	11	11	31.0	9.0	3.0	Gas.	1	16	1906	Charlevoix, Mich.	Grand Haven, Mich.
212868		Ga. s.	Harold	18	12	38.9	12.3	5.5	Fsh.	3	20	1914	Tacoma, Wash.	Tacoma, Wash.
212412		St. s.	Harrlet C.	35	20	60.0	16.6	6.1	Fsh.	6	60	1914	Erie, Pa.	Erie, Pa.
212505		Ga. s.	Harry H.	6	5	29.4	9.0	4.1	Msc.	1	30	1903	Mantowoc, Wis.	Milwaukee, Wis.
212488		St. s.	Helen	10	6	47.0	8.9	4.4	Fsh.	1	40	1914	Peoria, Ill.	Peoria, Ill.
212824		Ga. s.	Helen Marion	5	6	27.0	12.0	3.0	Gas.	1	15	1888	Patchogue, N. Y.	Patchogue, N. Y.
212429		Ga. s.	Henrietta	12	8	34.0	11.2	4.2	Fsh.	2	16	1914	Ohalla, Wash.	Seattle, Wash.
212826	L. F. B. N.	St. s.	HENRY M. FLAGLER	2,689	878	338.7	52.5	18.7	Frt.	40	2,700	1914	Philadelphia, Pa.	New York, N. Y.
212818		Ga. s.	Henry W.	11	7	42.6	12.0	3.2	Gas.	2	40	1914	New Orleans, La.	New Orleans, La.
212783	*Ga. p.	Ga. s.	Herbert B.	6	5	40.0	10.9	3.0	Gas.	1	10	1914	Chattanooga, Tenn.	Chattanooga, Tenn.
212838		St. s.	Herbert L.	35	20	60.0	16.6	6.1	Fsh.	6	60	1914	Erie, Pa.	Erie, Pa.
212697	L. D. T. R.	St. s.	*HERBERT G. WYLIE	4,292	2,579	360.0	50.2	28.7	Frt.	31	2,000	1912	Walker-on-Tyne, Eng.	Los Angeles, Cal.
212605	L. D. R. C.	St. s.	HEREDIA	4,944	3,108	378.8	49.8	29.6	Frt.	92	3,650	1908	Belfast, Ireland.	New York, N. Y.
212767		Ga. s.	Homa	12	8	42.7	11.7	4.7	Fsh.	3	40	1914	Los Angeles, Cal.	Los Angeles, Cal.
212453		Ga. s.	Home Stead	12	10	30.7	5.8	3.6	Gas.	2	7	1914	Green Cove Springs, Fla.	Jacksonville, Fla.
212759	*St. p.	Ga. s.	Homer Smith	13	332	235.0	40.0	5.9	Gas.	15	1,500	1914	Jeffersonville, Ind.	Louisville, Ky.
212431		Ga. s.	Honus Wagner	73	12	34.7	11.6	3.6	Gas.	1	20	1914	Port Republic, N. J.	Somers Point, N. J.
212579		Ga. s.	Hops	66	11	63.5	23.1	6.1	Frt.	1	60	1914	Alameda, Cal.	San Francisco, Cal.
212693	L. D. Q. F.	St. s.	*HOWICK HALL	4,922	3,094	400.8	51.5	27.0	Frt.	44	2,300	1910	Port Glasgow, Scotland	New York, N. Y.
212440		Ga. e.	Hyack	14	12	47.0	12.3	4.0	Gas.	1	25	1914	San Diego, Cal.	New York, N. Y.
212811		Ga. s.	Idar	14	12	33.0	10.0	3.0	Fsh.	2	28	1914	Frankfort, Mich.	Grand Haven, Mich.
212497	L. D. N. M.	Ga. y.	*Idealia	52	35	75.8	13.8	6.3	Yct.	5	125	1911	Bayonne, N. J.	New York, N. Y.
212813		St. p.	Idelwild	260	260	157.5	46.0	5.0	Gas.	15	400	1914	Pittsburgh, Pa.	Memphis, Tenn.
212542		St. s.	ILLINOIS	99	51	71.0	20.0	12.5	Tow.	0	750	1914	Cleveland, Ohio.	Duluth, Minn.
212720		St. s.	Indian	30	20	40.1	12.0	5.2	Fsh.	2	20	1914	Mantowoc, Wis.	Milwaukee, Wis.
212420	L. D. N. B.	St. s.	INTERNATIONAL	1,815	1,343	243.3	43.1	17.0	Frt.	21	750	1914	Ecorse, Mich.	Detroit, Mich.
212832		Ga. s.	Iona	13	9	39.6	10.3	3.5	Gas.	1	12	1913	Douglass, Alaska.	Juneau, Alaska.
212794		Ga. s.	Irven	11	8	36.4	11.6	5.2	Fsh.	3	35	1914	Portland, Mo.	Portland, Mo.
212663		Ga. s.	Isabelle R.	20	13	48.0	12.4	4.5	Fsh.	3	30	1914	Klawack, Alaska.	Wrangell, Alaska.
212706		Ga. s.	Iva Rosa	11	10	27.3	10.5	3.0	Fsh.	1	20	1914	Glenhaven, Mich.	Grand Haven, Mich.
212795		St. s.	J. Hooker Hamersley	70	48	80.0	16.0	7.0	Gas.	3	60	1914	Croton-on-Hudson, N. Y.	Albany, N. Y.
212558		Ga. s.	J. R. Dixon	11	9	41.5	9.6	3.3	Frt.	1	18	1914	Atlantic, N. C.	Beaufort, N. C.
212509		Ga. s.	J. W. Murphy	20	6	46.5	14.0	4.7	Frt.	0	30	1914	Portsmouth, Va.	Norfolk, Va.
212781		St. s.	James W. Follette	129	86	89.8	17.8	9.0	Frt.	6	150	1914	Tonawanda, N. Y.	Buffalo, N. Y.
212481		Ga. s.	Jason	7	6	25.6	9.3	3.7	Frt.	2	9	1914	Seattle, Wash.	Ketchikan, Alaska.
212821	L. D. V. C.	St. s.	JAVARY	1,249	782	235.5	34.3	17.4	Frt.	24	130	1898	Sunderland, England	New York, N. Y.
212615		Ga. s.	Jennetto	27	26	57.1	15.6	4.5	Fsh.	2	24	1914	Miami, Fla.	Jacksonville, Fla.
212562		Ga. s.	Jim K.	8	7	35.0	9.9	2.6	Gas.	1	20	1914	Park City, Ala.	Mobile, Ala.
212609	*Ga. p.	Ga. p.	Jimmy	25	25	51.0	21.0	3.4	Gas.	1	36	1914	Culbertson, Mont.	Great Falls, Mont.
212577		Ga. p.	Jemtha	8	8	56.1	17.0	2.5	Gas.	1	6	1914	Cincinnati, Ohio.	Cincinnati, Ohio.
212806		St. s.	John A. Shaw	83	56	82.7	19.8	8.1	Tow.	5	250	1914	Astoria, Ore.	Astoria, Ore.
212517	L. D. N. Q.	St. s.	JOHN D. ROCKEFELLER	8,374	6,384	458.3	60.0	28.6	Frt.	56	2,800	1914	Newport News, Va.	Perth Amboy, N. J.
212421		Ga. s.	Joliet	62	50	78.4	13.6	4.0	Frt.	3	50	1880	Buffalo, N. Y.	Chicago, Ill.
212764		Ga. y.	Jo-Lo	16	11	40.6	11.7	4.3	Yct.	2	32	1914	Port Clinton, Ohio.	Cleveland, Ohio.
212458		Ga. s.	Josephine A.	10	9	28.8	9.0	4.0	Fsh.	1	15	1913	West De Pere, Wis.	Milwaukee, Wis.

1 Formerly German tank str. Pennoll.

2 Formerly Br. st. s. Harfeur.

3 Formerly British st. s. Greenbert.

4 Formerly British st. s. Herbert G. Wylie.

5 Formerly British st. s. Howick Hall.

6 Diesel type ga. s.

MERCHANT STEAM VESSELS OF THE UNITED STATES—OFFICIAL NUMBERS AWARDED JULY 1—Continued.

Official No.	Signal letters.	Rtg.	Name of vessel.	Gross tonnage.	Net tonnage.	Length.	Breadth.	Depth.	Service.	Crew.	Indicated horsepower.	When built.	Where built.	Home port (where permanent document issues).
212769		Ga. s.	Kahakollanl.....	19	12	44.0	12.6	5.3	Frt.	3	35	1914	Honolulu, Hawaii.....	Honolulu, Hawaii.
212494		Ga. s.	Katherhe.....	30	20	49.6	15.7	5.6	Fsh.	7	40	1914	Gig Harbor, Wash.....	Tacoma, Wash.
212736		Ga. y.	Kathmar II.....	21	14	58.7	11.6	4.6	Yct.	2	60	1911	East Port Chester, Conn.....	New York, N. Y.
212594		Ga. s.	Katrina.....	12	6	43.9	12.3	3.6	Frt.	2	13	1914	Shady Side, Md.....	Annapolis, Md.
212570	L. D. P. Q.	St. s.	KENTRA.....	1,682	3,020	400.0	50.0	27.2	Frt.	33	2,450	1906	Port Glasgow, Scotland.....	New York, N. Y.
212489		Ga. y.	Kk Ora.....	16	13	31.5	15.7	5.3	Yct.	0	17	1905	Brooklyn, N. Y.....	Boston, Mass.
212500		Ga. s.	King Fisher.....	9	6	35.8	10.1	3.2	Msc.	1	23	1914	Duck Creek, N. C.....	Beaufort, N. C.
212803		Ga. s.	Kingfisher.....	14	11	41.4	12.1	6.0	Fas.	1	50	1914	Los Angeles, Cal.....	Los Angeles, Cal.
212770		Ga. s.	Kualhelanl.....	38	21	61.4	14.9	6.3	Frt.	3	50	1914	Honolulu, Hawaii.....	Honolulu, Hawaii.
212886		Ga. s.	Laurel.....	9	8	31.6	8.8	3.6	Fas.	1	15	1909	Neenah, Wis.....	Milwaukee, Wis.
212619		Ga. p.	Laurel.....	25	11	47.0	9.5	2.4	Tow.	3	12	1914	Brooksbury, Ind.....	Evansville, Ind.
212711		Ga. s.	Lena W.....	16	6	41.4	11.1	5.5	Fsh.	7	35	1914	Gloucester, Mass.....	Gloucester, Mass.
212451		Ga. p.	Leo.....	18	18	50.0	14.0	3.0	Drg.	2	25	1914	Atchison, Kans.....	St. Joseph, Mo.
212706		Ga. s.	Leonard A.....	9	5	37.2	11.3	4.5	Fsh.	2	24	1914	Plymouth, Mass.....	Provincetown, Mass.
212494		Ga. s.	Lessie May.....	8	6	40.6	9.2	3.2	Msc.	1	14	1914	Wit, N. C.....	Beaufort, N. C.
212811		Ga. p.	Lillian R. Wooton.....	7	7	49.5	9.4	2.5	Tow.	...	20	1914	Nashville, Tenn.....	Nashville, Tenn.
212533		Ga. s.	Lille.....	15	8	42.0	12.6	5.1	Pas.	0	25	1914	Crittenden, Va.....	Norfolk, Va.
212721		Ga. s.	Lilly S.....	10	7	49.8	12.0	2.6	Pas.	2	40	1914	Huron, Ohio.....	Sandusky, Ohio.
212592	L. D. Q. N.	St. s.	LIMON.....	3,297	2,109	330.6	44.5	32.1	Frt.	47	2,750	1904	Belfast, Ireland.....	New York, N. Y.
212845		St. s.	LINCOLN.....	580	394	147.3	43.0	12.6	Msc.	7	600	1914	Houghton, Wash.....	Seattle, Wash.
212530		Ga. s.	Little Charley.....	41	28	54.6	18.6	6.0	Frt.	2	60	1914	Baltimore, Md.....	Baltimore, Md.
212534		Ga. s.	Little Chief.....	15	9	36.0	10.0	3.0	Tow.	3	25	1914	Owensboro, Ky.....	Louisville, Ky.
212682	L. D. T. K.	St. s.	LLAMA.....	3,189	2,011	318.5	42.0	29.5	Frt.	33	1,450	1890	Newcastle-on-Tyne, Eng.....	New York, N. Y.
212446		Ga. s.	Lols.....	11	7	38.4	11.0	5.1	Frt.	2	15	1914	Sebasco, Me.....	Portland, Me.
212492		Ga. y.	Louise.....	22	19	51.8	11.4	4.5	Yct.	3	50	1908	Long Island City, N. Y.....	New York, N. Y.
212715		Ga. s.	Louise Paul.....	30	13	66.2	14.4	6.7	Frt.	5	28	1914	Scranton, Miss.....	Gulport, Miss.
212610		Ga. s.	Lowell.....	26	13	52.8	14.1	3.2	Frt.	1	30	1914	Calais, Me.....	Calais, Me.
212483		Ga. y.	LUNDIN.....	16	14	34.4	10.2	3.9	Yct.	5	37	1914	Long Island City, N. Y.....	New York, N. Y.
212769		Ga. s.	Lydia G.....	7	5	39.5	9.1	3.1	Frt.	1	12	1914	Atlantic, N. C.....	Beaufort, N. C.
212860	L. F. B. W.	St. s.	LYMAN STEWART.....	6,054	3,830	408.8	50.5	31.7	Frt.	40	3,000	1914	San Francisco, Cal.....	San Francisco, Cal.
212463		Ga. s.	Mabel.....	6	6	24.4	8.2	3.2	Fsh.	1	10	1914	Green Bay, Wis.....	Milwaukee, Wis.
212621		Ga. s.	Madison.....	11	8	41.7	10.4	2.9	Frt.	1	12	1914	Wit, N. C.....	Beaufort, N. C.
212731		St. s.	Magdalene.....	41	27	56.4	14.5	6.0	Fsh.	3	100	1914	Tacoma, Wash.....	Tacoma, Wash.
212752		Ga. s.	Maggie Lee.....	8	6	46.1	11.0	3.5	Frt.	1	16	1914	Rumbley, Md.....	Cape Charles, Va.
212501		Ga. s.	Maine.....	10	8	41.6	11.8	3.8	Fsh.	2	20	1914	San Diego, Cal.....	San Diego, Cal.
212788		St. s.	Makalah.....	41	10	64.7	17.6	6.2	Pas.	2	216	1914	Honolulu, Hawaii.....	Honolulu, Hawaii.
212856		St. s.	Manila.....	1,082	733	209.4	31.6	20.7	Frt.	23	175	1883	Leith, Scotland.....	San Francisco, Cal.
212839	L. F. B. R.	Ga. s.	MARACAS.....	2,925	1,855	329.5	40.0	25.1	Msc.	41	1,800	1887	Wall-SEND-on-Tyne, Eng.....	New York, N. Y.
212444		Ga. s.	Marie L. Hanlon.....	50	21	64.6	17.8	7.5	Tow.	2	160	1914	Oakland, Cal.....	San Francisco, Cal.
212611		Ga. y.	Marigold.....	30	25	52.6	14.3	6.1	Yct.	3	...	1913	South River, N. J.....	Port Amboy, N. J.
212510	L. D. N. J.	Ga. y.	Martha.....	44	36	63.8	16.1	6.4	Yct.	2	70	1914	Greenport, N. Y.....	Greenport, N. Y.
212511	L. D. N. K.	Ga. y.	Marold.....	35	24	97.0	12.5	4.5	Yct.	5	250	1914	Port Clinton, Ohio.....	Detroit, Mich.
212649	L. D. S. H.	St. s.	MAROWIJNE.....	3,191	2,027	339.5	42.6	23.6	Pas.	70	2,500	1908	Belfast, Ireland.....	New York, N. Y.
212515		Ga. y.	Mars.....	10	7	35.0	9.6	4.1	Yct.	1	12	1914	Dockton, Wash.....	Tacoma, Wash.
212450		St. s.	Marston.....	39	27	65.0	11.6	7.2	Tow.	3	75	1914	Oshkosh, Wis.....	Milwaukee, Wis.
212775		Ga. s.	Mary E.....	67	48	60.1	25.8	6.2	Frt.	1	80	1914	Oakland, Cal.....	San Francisco, Cal.
212664		Ga. s.	Mary Ethel.....	42	33	71.0	17.6	5.4	Frt.	2	36	1912	Superior, Wis.....	Grand Haven, Mich.
212849		Ga. p.	Mary Joe.....	65	34	64.0	19.0	4.7	Fer.	25	3	1914	Vevay, Ind.....	Evansville, Ind.
212665		Ga. s.	Mary J. Dean.....	15	8	42.0	12.6	3.8	Frt.	1	12	1914	Hoopers Island, Md.....	Crisfield, Md.
212857		Ga. s.	Maryland.....	14	11	40.2	11.8	3.0	Msc.	1	27	1914	Miami, Fla.....	Jacksonville, Fla.
212797		Ga. s.	Massasolt.....	26	18	43.0	14.4	4.2	Fsh.	4	25	1914	Brunswick, Ga.....	Brunswick, Ga.
212512		Ga. s.	Mayflower.....	12	7	45.3	11.6	4.0	Pas.	0	25	1914	Norfolk, Va.....	Norfolk, Va.
212426		Ga. s.	Mediator.....	12	10	38.0	11.6	4.0	Pas.	0	40	1902	South Boston, Mass.....	Providence, R. I.
212561	L. D. P. H.	St. s.	MEDINA.....	5,426	3,470	397.7	54.3	24.4	Frt.	50	4,100	1914	Newport News, Va.....	New York, N. Y.
212625		St. p.	Melvin.....	-35	35	77.3	16.1	3.5	Tow.	4	100	1914	Cape Girardeau, Mo.....	St. Louis, Mo.
212480		Ga. s.	Mermald.....	6	5	37.0	8.0	3.0	Pas.	2	20	1911	St. Louis, Mo.....	Cairo, Ill.
212666		Ga. s.	Mermald, Jr.....	9	8	32.0	9.4	3.5	Pas.	1	15	1914	Menesah, Wis.....	Milwaukee, Wis.
212604	L. D. R. B.	St. s.	METAPAN.....	5,011	3,120	379.2	50.3	29.1	Pas.	91	3,650	1909	Belfast, Ireland.....	New York, N. Y.
212574		Ga. y.	Milletta.....	33	24	57.4	9.6	2.7	Yct.	2	10	1907	Eau Gallie, Fla.....	St. Augustine, Fla.
212582		Ga. s.	Mischief.....	8	7	30.0	9.2	3.6	Fsh.	4	9	1900	Manitowoc, Wis.....	Milwaukee, Wis.
212543	L. D. N. V.	St. s.	MOLDEGAARD.....	2,852	1,788	321.1	45.2	20.8	Frt.	28	1,900	1906	Bergen, Norway.....	New York, N. Y.
212521		Ga. s.	Moonlight.....	10	7	41.1	11.0	4.7	Fsh.	2	40	1914	Los Angeles, Cal.....	Los Angeles, Cal.
212641	L. D. S. C.	St. s.	MOTANO.....	2,730	1,747	308.7	40.2	28.3	Frt.	30	1,300	1890	Low-Walker-on-Tyne, Eng.....	New York, N. Y.
212790	L. D. W. P.	St. s.	MUNDALE.....	3,285	2,071	358.0	44.9	24.3	Frt.	...	2,000	1906	Port Glasgow, Scotland.....	Do.
212645		Ga. s.	Murfel.....	15	10	37.2	12.6	5.0	Pas.	1	20	1910	New York, N. Y.....	Do.
212687		Ga. s.	N. Estelle.....	18	12	49.0	12.0	3.3	Frt.	1	17	1914	Manns Harbor, N. C.....	Manteo, N. C.
212554		St. p.	N. B. Holbert.....	22	14	80.4	16.7	2.6	Frt.	5	30	1914	Knoxville, Tenn.....	Chattanooga, Tenn.
212464	L. D. N. H.	St. s.	NECHES.....	5,426	3,470	397.7	54.3	24.4	Frt.	50	4,100	1914	Newport News, Va.....	New York, N. Y.
212777		Ga. p.	Nellida.....	8	8	50.1	11.3	2.2	Pas.	1	36	1914	Lynn Creek, Mo.....	St. Louis, Mo.
212631		(*)	Nelisco.....	38	25	55.7	20.0	6.7	Frt.	2	120	1914	New London, Conn.....	New London, Conn.
212739		Ga. s.	Nevertell.....	6	5	37.7	6.8	4.0	Pas.	1	24	1914	Alton, Ill.....	St. Louis, Mo.
212406		Ga. p.	New Hanover.....	65	39	64.6	14.0	3.7	Pas.	3	32	1914	Madison, Ind.....	Evansville, Ind.
212411		Ga. s.	Niagara.....	6	6	31.8	9.3	3.5	Pas.	1	18	1914	Atlantic City, N. J.....	Philadelphia, Pa.

1 Formerly British st. s. Lilmon.
 2 Formerly German st. s. Brilliant.
 3 Semi Diesel type ga. s.

4 Formerly British st. s. Marowijne.
 5 Formerly British st. s. Moldegaard.
 6 Formerly German st. s. Standard.

7 Formerly British st. s. Luristan.
 * Diesel engine.

MERCHANT STEAM VESSELS OF THE UNITED STATES—OFFICIAL NUMBERS AWARDED JULY 1—Continued.

Official No.	Signal letters.	Rfp.	Name of vessel.	Gross tonnage.	Net tonnage.	Length.	Breadth.	Depth.	Service.	Crew.	Indicated horsepower.	When built.	Where built.	Home port (where permanent document issues).
212526		Ga. s.	Night Hawk	14	13	40.2	12.0	3.3	Frt.	1	11	1914	Manistee, Mich.	Grand Haven, Mich.
212667		Ga. s.	Nlobe	25	23	44.4	10.9	5.1	Pas.	1	30	1907	Oshkosh, Wis.	Milwaukee, Wis.
212466		Ga. s.	Nor.	6	5	24.6	8.4	2.8	Frt.	1	7	1914	Green Bay, Wis.	Do.
212857		Ga. s.	Maryland	14	11	40.2	11.8	3.0	Msc.	1	27	1914	Miami, Fla.	Jacksonville, Fla.
212648	L. D. S. K.	St. s.	¹ NORMAN BRIDGE	4,258	2,609	365.4	50.3	29.8	Frt.	20	1,800	1913	Newcastle-on-Tyne, Eng.	Los Angeles, Cal.
212575		*St. p.	Northern Light	12	12	41.0	11.0	2.3	Frt.	1	35	1914	Tanana, Alaska	Eagle, Alaska.
212598		*Ga. p.	Noxall	13	12	60.0	12.0	2.6	Tow.	2	25	1907	Paducah, Ky.	Paducah, Ky.
212707		Ga. s.	Nyda	7	7	40.7	9.0	3.5	Pas.	1	15	1911	Fond du Lac, Wis.	Milwaukee, Wis.
212529	L. D. N. S.	St. s.	² OCEANA	7,796	4,230	631.0	54.8	17.9	Pas.	225	9,000	1891	Dunbarton, Scotland	New York, N. Y.
212838		Ga. s.	Odlin	17	12	39.5	12.1	4.6	Fsh.	5	20	1914	Seattle, Wash.	Seattle, Wash.
212724		*Ga. p.	Ohana	14	12	60.0	15.0	2.7	Tow.	1	40	1914	Hickory Point, Tenn.	Nashville, Tenn.
212740		Ga. s.	Ohio	11	7	42.0	11.0	3.0	Tow.	1	60	1914	Cedar Bayou, Tex.	Galveston, Tex.
212466		Ga. y.	Onima	17	10	42.6	12.7	6.0	Yct.	2	25	1914	Pocomoke City, Md.	Washington, D. C.
212778		Ga. y.	Opitsah	23	16	45.2	11.6	7.3	Yct.	1	40	1914	Lagrange, Mo.	St. Louis, Mo.
212435		St. s.	ORANGE	596	406	134.9	56.0	14.0	Fer.	5	700	1914	Newburgh, N. Y.	Albany, N. Y.
212782	L. D. W. J.	St. s.	OREGON	727	442	184.8	28.0	18.4	Frt.	30	1890	Paisley, Scotland	New York, N. Y.
212862		*Ga. p.	Orion	10	8	64.9	12.5	2.0	Tow.	1	15	1914	Grantsville, W. Va.	Pittsburgh, Pa.
212671	L. D. T. B.	St. s.	³ Orleanian	2,293	1,482	310.8	36.3	23.5	Pas.	37	1,800	1880	White Witch, Scotland	New York, N. Y.
212578		St. s.	Oscar J. II.	21	14	50.5	13.4	4.0	Tow.	2	110	1914	Westlake, La.	Galveston, Tex.
212518		Ga. s.	Oswegatchie	12	8	39.0	10.6	4.2	Pas.	1	24	1914	Chicago, Ill.	Chicago, Ill.
212422		Ga. s.	OTTAWA	62	50	78.4	13.0	4.0	Frt.	3	50	1905	Elmwood Place, Ohio	Do.
212560	L. D. P. G.	St. s.	⁴ PACIFIC	5,398	3,394	387.7	54.3	27.7	Frt.	39	2,400	1914	Quincy, Mass.	Boston, Mass.
212596	L. D. Q. P.	St. s.	⁵ PANUO	2,556	1,975	300.0	39.2	29.2	Frt.	20	1,200	1888	Walker-on-Tyne, England	New York, N. Y.
212632	L. D. R. T.	St. s.	⁶ PARISMINA	4,537	3,102	378.8	49.8	32.2	Pas.	92	3,650	1908	Belfast, Ireland	Do.
212653	L. D. S. P.	St. s.	⁷ PASTORES	7,781	4,559	470.4	55.3	30.8	Pas.	135	6,500	1912	do	Do.
212763		Ga. s.	Patrol	10	8	40.3	8.9	4.2	Msc.	1	32	1908	Bristol, R. I.	Barnstable, Mass.
212848		Ga. s.	Peerless	12	11	41.2	13.0	4.5	Fsh.	1	36	1914	Hyannisport, Mass.	Do.
212851		Ga. s.	Pelican	49	33	50.6	24.0	7.2	Fer.	3	100	1914	Jacksonville, Fla.	Jacksonville, Fla.
212733		Ga. s.	Pennsylvania	31	21	52.1	13.9	6.1	Fsh.	8	40	1914	Tacoma, Wash.	Tacoma, Wash.
212772		Ga. s.	Peterson No. 14	15	10	45.4	14.0	4.4	Pas.	1	80	1914	San Francisco, Cal.	San Francisco, Cal.
212753		Ga. s.	Phalarope	12	5	43.5	9.2	3.6	Pas.	1	32	1912	Ossining, N. Y.	Norfolk, Va.
212588		St. s.	PHILIP T. DODGE	68	46	61.7	18.2	8.5	Tow.	6	250	1914	Ferrysburg, Mich.	Niagara Falls, N. Y.
212816		*Ga. p.	Phillips Jane	34	15	50.0	10.9	3.4	Tow.	3	15	1914	Holdelberg, Ky.	Louisville, Ky.
212436		Ga. s.	Pilot	18	13	52.0	13.7	5.7	Pas.	1	35	1911	San Diego, Cal.	San Diego, Cal.
212597	L. D. Q. R.	St. s.	⁸ PINAR DEL RIO	2,504	1,607	306.2	41.1	23.2	Frt.	29	1,500	1885	South Shields, England	New York, N. Y.
212834		Ga. s.	PIONEER	277	214	130.0	20.0	6.2	Frt.	6	100	1914	Violet, La.	Corpus Christi, Tex.
212627	L. D. R. Q.	St. s.	⁹ PLATURIA	3,445	2,204	328.2	40.0	29.8	Frt.	33	1,700	1892	Low-Walker-on-Tyne, England	New York, N. Y.
212531		Ga. s.	Pointer	21	14	48.5	12.3	6.0	Frt.	1	50	1914	Sparrow Point, Md.	Baltimore, Md.
212833	L. F. B. P.	St. s.	¹⁰ PRINCETON	5,081	3,049	385.1	52.5	25.9	Frt.	29	1,500	1912	Kiel, Germany	New York, N. Y.
212681		Ga. s.	Purdy	10	9	34.9	10.2	3.1	Pas.	1	10	1906	Gig Harbor, Wash.	Tacoma, Wash.
212741		Ga. s.	Pyxie	13	12	30.0	10.0	2.9	Pas.	1	15	1914	St. Augustine, Fla.	St. Augustine, Fla.
212670		St. s.	RACINE	65	31	68.7	17.0	11.0	Tow.	400	1914	Cleveland, Ohio	Duluth, Minn.
212454		*Ga. p.	Rainbow	13	9	59.1	17.3	2.3	Tow.	1	20	1914	Newport, Ohio	Pittsburgh, Pa.
212417		Ga. s.	Rambler	14	9	39.0	12.0	7.0	Pas.	1	36	1905	Green Bay, Wis.	Marquette, Mich.
212870		Ga. s.	RAMON	775	527	302.7	39.8	8.3	Fer.	5	500	1914	Pittsburg, Cal.	San Francisco, Cal.
212407		Ga. y.	Ranger	48	44	67.0	17.2	8.2	Yct.	1	50	1914	Manitowoc, Wis.	Milwaukee, Wis.
212445		St. s.	Ray	20	13	42.0	12.6	5.8	Fsh.	5	25	1914	do	Grand Haven, Mich.
212743		*Ga. p.	Red Spot	6	6	25.1	10.1	1.9	Frt.	2	12	1914	New Haven, Ill.	St. Louis, Mo.
212505		Ga. s.	Regal	10	9	30.7	9.2	4.4	Frt.	1	14	1914	Hoquiam, Wash.	Seattle, Wash.
212858		Ga. s.	Reindeer	14	14	34.4	10.3	4.8	Fsh.	2	25	1914	Manitowoc, Wis.	Milwaukee, Wis.
212442		Ga. s.	Reliance	13	11	42.5	9.8	4.4	Pas.	1	32	1903	South Boston, Mass.	Providence, R. I.
212801		Ga. s.	Rexall	8	5	50.7	8.0	3.0	Pas.	1	25	(*)	Fort Myers, Fla.	Key West, Fla.
212502		St. s.	Rita	11	7	31.0	10.7	3.1	Msc.	1	20	1914	Philadelphia, Pa.	Philadelphia, Pa.
212626		Ga. s.	Roamer	7	6	28.6	8.0	2.7	Frt.	1	12	1910	Trenton, N. J.	Do.
212744	L. D. P. C.	St. s.	¹¹ ROBERT DOLLAR	5,356	3,419	410.3	54.1	27.1	Frt.	47	1911	Port Glasgow, Scotland	San Francisco, Cal.
212708		St. s.	Robt. E. Lee	46	25	57.8	17.5	6.0	Tow.	6	40	1914	Andrews, S. C.	Georgetown, S. C.
212691		*Ga. p.	Rose Maloney	6	6	40.4	9.5	2.0	Tow.	15	1914	Nashville, Tenn.	Nashville, Tenn.
212462		Ga. s.	Ruth	8	6	31.1	10.6	3.8	Pas.	2	35	1913	Newark, N. J.	Newark, N. J.
212686	L. D. T. N.	St. s.	¹² SACRAMENTO	5,692	3,647	452.0	52.2	28.3	Frt.	48	3,700	1900	Newcastle, England	San Francisco, Cal.
212820		St. p.	Sacramento	760	657	178.0	40.4	7.5	Frt.	29	300	1914	San Francisco, Cal.	Do.
212786	L. D. P. V.	St. s.	¹³ SAN FRANCISCO	5,102	3,164	405.0	52.0	28.1	Frt.	44	2,700	1914	Londonderry, Ireland	New York, N. Y.
212635	L. D. S. B.	St. s.	¹⁴ SAN JOSE	3,296	2,107	330.0	44.6	13.9	Frt.	45	2,750	1904	Belfast, Ireland	Do.
212712	L. D. V. B.	St. s.	¹⁵ SANTA CLARA	2,584	1,668	312.6	41.2	23.2	Frt.	29	1,500	1896	South Shields, England	Do.
212611	L. D. S. M.	St. s.	¹⁶ SANTA MARTA	5,013	3,126	378.8	50.3	29.1	Pas.	90	3,650	1909	Belfast, Ireland	Do.
212569	L. D. P. N.	St. s.	¹⁷ SANTA ROSALIA	5,409	3,488	406.0	52.6	27.7	Frt.	41	2,700	1911	Port Glasgow, Scotland	Do.
212650	L. D. S. J.	St. s.	¹⁸ SARAMACCA	3,283	2,101	336.7	42.0	23.0	Pas.	67	503	1908	Amsterdam, Holland	Do.
212773		Ga. s.	Sadie K.	19	13	42.3	12.7	5.5	Fsh.	6	27	1914	Seattle, Wash.	Seattle, Wash.
212722		Ga. s.	Scout	14	9	45.0	12.5	4.0	Pas.	1	30	1914	San Diego, Cal.	San Diego, Cal.
212535		Ga. y.	Scurry	15	31	56.0	16.6	7.0	Yct.	2	56	1914	Marco, Fla.	Key West, Fla.
212418		Ga. s.	Sea Foam	45	45	49.6	13.4	4.6	Fsh.	1	22	1914	Prosper, Oreg.	Astoria, Oreg.

¹ Formerly British st. s. Norman Bridge.² Formerly German st. s. Oceana.³ Formerly British st. s. Orleanian.⁴ Formerly (a) Holland st. s. Oveelgonne, (b) British st. s. La Hesbaye.⁵ Formerly British st. s. Parismina.⁶ Formerly British st. s. Pastores.⁷ Formerly British st. s. Pinar del Rio.⁸ Formerly German st. s. Diamant.⁹ Formerly German st. s. Sloux.¹⁰ Formerly German st. s. Alexandria.¹¹ Formerly British st. s. San Francisco.¹² Formerly British st. s. San Jose.¹³ Formerly British st. s. Santa Marta.¹⁴ Formerly British st. s. Santa Rosalia.¹⁵ Formerly British st. s. Saramacca.

* Rebuilt 1914.

MERCHANT STEAM VESSELS OF THE UNITED STATES—OFFICIAL NUMBERS AWARDED JULY 1—Continued.

Official No.	Signal letters.	Rtg.	Name of vessel.	Gross tonnage.	Net Tonnage.	Length.	Breadth.	Depth.	Service.	Crew.	Indicated horsepower.	When built.	Where built.	Home port (where permanent document issues).
						<i>Feet.</i>	<i>Feet.</i>	<i>Feet.</i>	Tow.					
212544		*St. p.	Shadyside	10	9	57.6	14.6	2.3	Fsh.	1	25	1914	Shadyside, Ohio.	Cincinnati, Ohio.
212545		Ga. s.	Shenandoah	23	16	41.9	12.8	5.3	Fsh.	1	20	1914	Ketchikan, Alaska.	Ketchikan, Alaska.
212854		Ga. s.	Skogmog	6	6	28.2	8.0	3.3	Msc.	1	15	1904	Traverse City, Mich.	Grand Haven, Mich.
212585	L. D. Q. J.	St. s.	SIXAOLA	5,017	3,113	378.8	50.3	29.1	Pas.	82	3,650	1911	Belfast, Ireland.	New York, N. Y.
212767		Ga. s.	Snowdeer	16	14	35.0	10.6	4.6	Fsh.	2	28	1914	West de Pere, Wis.	Milwaukee, Wis.
212835	L. F. B. Q.	St. s.	SOMERSET	5,079	3,032	385.2	52.5	25.9	Frt.	39	1,500	1913	Kiel, Germany.	New York, N. Y.
212450		*Ga. p.	Spencer	17	17	48.0	14.0	3.0	Drq.	3	25	1914	Atchison, Kans.	St. Joseph, Mo.
212809		*St. p.	Spellic	75	55	76.3	24.0	4.0	Tow.	3		1914	St. Helens, Oreg.	Portland, Oreg.
212709		St. s.	Star	17	11	37.2	11.5	4.0	Fah.	4	40	1914	Northport, Mich.	Grand Haven, Mich.
212769		Ga. s.	Standard	10	6	36.0	10.7	4.0	Frt.	1	37	1914	Camden, N. J.	Norfolk, Va.
212516		Ga. y.	Stalra	25	24	41.3	14.3	4.8	Yct.	2	16	1914	Salisbury, Md.	Patchogue, N. Y.
212802		Ga. s.	Stirling Brothers	8	6	43.0	10.5	3.4	Frt.	1	25	1914	Crisfield, Md.	Crisfield, Md.
212547		Ga. y.	Summerline	31	21	41.6	12.9	4.9	Yct.	1	22	1914	Clayton, N. Y.	Cape Vincent, N. Y.
212710	L. D. Q. T.	St. s.	SURINAME	3,274	2,102	330.7	41.9	22.7	Pas.	66	503	1903	Amsterdam, Holland.	New York, N. Y.
212490		St. s.	Susquehanna	27	15	51.6	15.5	5.7	Tow.	2		1909	Phoenix, N. Y.	Buffalo, N. Y.
212831		Ga. s.	Teddy	9	7	43.0	12.5	3.0	Frt.	1	12	1914	Georgiana, Fla.	St. Augustine, Fla.
212520		Ga. s.	Teddy	8	5	35.7	9.3	4.7	Fsh.	1	25	1914	Punta Gorda, Fla.	Jacksonville, Fla.
212748		Ga. s.	Teddy	10	6	45.0	13.0	3.5	Oys.	4	10	1914	Saxis, Va.	Cape Charles, Va.
212655	L. D. S. R.	St. s.	TENADORES	7,782	4,559	470.4	55.3	23.1	Pas.	140	6,500	1913	Belfast, Ireland.	New York, N. Y.
212416		St. s.	T. G. Condare	47	26	69.8	19.4	6.8	Fsh.	12	175	1914	Sausalito, Cal.	San Francisco, Cal.
212519		St. s.	T. G. Herbert	43	29	58.1	15.5	7.0	Tow.	3	175	1914	Solomons, Md.	Alexandria, Va.
212113		Ga. y.	Thalassa	44	35	69.6	14.7	6.0	Frt.	4	100	1914	New York, N. Y.	New York, N. Y.
212143		Ga. s.	The Doctor	10	9	36.1	9.7	5.0	Frt.	1	12	1914	Southwest Harbor, Me.	Portland, Me.
212616		Ga. s.	The Inez	11	7	34.0	9.2	7.1	Pas.	1	24	1914	Sweeny, Tex.	Galveston, Tex.
212699		Ga. s.	Thomas F. Oliver	12	6	36.9	14.4	3.7	Frt.	1	15	1914	River Springs, Md.	Annapolis, Md.
212485		*St. p.	Three States	74	74	118.0	28.0	4.0	Fer.	7	260	1914	Jeffersonville, Ind.	Calro, Ill.
212505	L. D. P. J.	St. s.	TIVIVS	5,017	2,115	378.8	50.3	29.1	Pas.	83	3,650	1911	Belfast, Ireland.	New York, N. Y.
212723		Ga. s.	Traffic	8	7	35.3	8.7	4.7	Msc.	1	18	1914	New York, N. Y.	Barnstable, Mass.
212510		Ga. s.	Tramp	10	8	29.3	10.3	3.5	Fsh.	1	4	1912	Wrangell, Alaska.	Seattle, Wash.
212566	L. D. P. K.	St. s.	TRINIDADIAN	2,450	1,766	295.0	39.0	25.4	Frt.	26	1,300	1892	Newcastle, England.	Port Arthur, Tex.
212504		Ga. s.	Tule	8	6	35.4	10.6	4.8	Tow.	1	60	1914	Stockton, Cal.	San Francisco, Cal.
212700		Ga. s.	Turtle	15	9	40.5	10.5	4.3	Pas.	1	40	1907	Algonac, Mich.	Detroit, Mich.
212693	L. D. Q. W.	St. s.	TURRIALBA	4,962	3,088	378.8	50.3	32.2	Pas.	93		1909	Belfast, Ireland.	New York, N. Y.
212527		St. s.	Two Sisters	36	27	44.0	13.6	6.5	Frt.	5	100	1914	St. James, Mich.	Grand Haven, Mich.
212414		*St. p.	Uncle Sam	78	78	118.6	26.6	3.7	Tow.	6	332	1914	Point Pleasant, W. Va.	Cincinnati, Ohio.
212754		St. s.	Uranus	33	22	61.0	16.9	6.4	Fsh.	4	90	1914	Erie, Pa.	Erie, Pa.
212456		St. s.	VERMONT	99	51	71.0	20.0	12.5	Tow.			1914	Cleveland, Ohio.	Duluth, Minn.
212692		Ga. s.	Victor II	62	49	60.0	14.0	5.7	Pas.	1	35	1914	Maplewood, Wash.	Seattle, Wash.
212758		Ga. s.	Victor Emanuel III	9	6	35.7	10.5	4.5	Fsh.	3	30	1914	Los Angeles, Cal.	Los Angeles, Cal.
212640		St. s.	VIRGINIA	99	51	71.0	20.0	12.5	Tow.		750	1914	Cleveland, Ohio.	Duluth, Minn.
212559		*Ga. p.	Virginia	12	8	54.8	15.2	2.4	Frt.	3	18	1914	Knoxville, Tenn.	Chattanooga, Tenn.
212596		Ga. s.	W. K.	11	7	39.2	10.5	5.1	Pas.	2	50	1914	Los Angeles, Cal.	Los Angeles, Cal.
212669		Ga. s.	Wah-Nee-Tah Jr.	9	8	37.0	7.4	3.9	Pas.	1	18	1911	New London, Wis.	Milwaukee, Wis.
212433		Ga. s.	Waldo	10	7	39.2	10.5	3.6	Pas.		40	1914	Houston, Tex.	Houston, Tex.
212553		Ga. s.	Wanderer	17	16	40.7	10.3	6.0	Pas.	1	24	1914	Bridgeport, Conn.	Bridgeport, Conn.
212591		Ga. s.	Wanderer	16	11	35.0	13.6	5.1	Fsh.	4	25	1914	Brunswick, Ga.	Brunswick, Ga.
212576		Ga. s.	Waneta	11	11	39.6	9.6	3.6	Frt.	1	12	1914	Atlantic, N. C.	Beaufort, N. C.
212472		Ga. p.	Waterlily	49	37	61.7	19.0	4.3	Pas.	4	25	1914	Elizabeth City, N. C.	Elizabeth City, N. C.
212528		Ga. s.	Watt N. Russ	10	9	46.8	10.0	2.4	Pas.	2	48	1914	Clifton, Tenn.	Nashville, Tenn.
212806		St. s.	WEHAWKEN	1,402	953	187.4	35.5	16.1	Fer.	8	1,600	1914	Wilmington, Del.	New York, N. Y.
212863		Ga. s.	Welestone	7	6	41.0	10.0	3.0	Tow.	2		1914	Alton, Ill.	St. Louis, Mo.
212829		*St. p.	White Spot	79	79	112.7	26.0	2.9	Tow.	10	520	1914	Paducah, Ky.	Paducah, Ky.
212676	L. D. T. G.	St. s.	WICO	2,748	1,715	283.1	40.3	30.3	Frt.	24	1,260	1888	Low-Walker-on-Tyne, England.	New York, N. Y.
212761		Ga. s.	Willie A.	21	11	49.1	12.5	4.4	Fsh.	2	40	1914	Allmondsville, Va.	Newport News, Va.
212590		Ga. s.	William & Joseph	10	5	42.0	12.3	5.6	Fsh.	2	26	1914	Amesbury, Mass.	Provincetown, Mass.
212850		Ga. s.	Winifred B.	14	5	35.3	14.0	4.0	Fsh.	3	24	1914	Thomaston, Me.	Do.
212776		St. s.	Wm. J. Davidson	177	120	96.7	25.3	11.9	Frt.	6	250	1914	Mariner Harbor, N. Y.	New York, N. Y.
212792		St. s.	Worth J.	12	8	55.5	13.3	3.0	Frt.	2	15	1914	Atkinson, N. C.	Wilmington, N. C.
212599		Ga. s.	Yale	20	18	40.2	11.5	5.2	Pas.	2	37	1914	New York, N. Y.	New York, N. Y.
212583	L. D. Q. G.	St. s.	ZACAPA	5,012	3,122	378.9	50.3	29.1	Pas.	91	3,650	1909	Belfast, Ireland.	Do.
212869		Ga. y.	Zumbrota	34	23	64.2	14.6	4.9	Yct.	1	75	1914	Port Clinton, Ohio.	Tampa, Fla.

1 Formerly British st. s. Sixaola.
 2 Formerly German st. s. Tecumseh.
 3 Formerly British st. s. Burlname.
 4 Formerly British st. s. Tenadores.

5 Formerly British st. s. Turrialba.
 6 Formerly German st. s. Paula.
 7 Formerly British st. s. Zacapa.

UNRIGGED MERCHANT VESSELS OF THE UNITED STATES—OFFICIAL NUMBERS AWARDED JULY 1.

Official No.	Class.	Name of vessel.	Gross tonnage.	Net tonnage.	Crew.	When built.	Where built.	Home port (where permanent document issues).
105782	Barge	Arnes Monk	384	377	1	1914	Rondout, N. Y.	Albany, N. Y.
105781	Canal boat	Albert J. Graves	132	92	1	1885	Tonawanda, N. Y.	Rouses Point, N. Y.
105746	do	Alice and Flora May	104	98	1	1914	Waterford, N. Y.	Albany, N. Y.
105769	Barge	America	722	701	8	1914	South Portland, Me.	Portland, Me.
105767	Canal boat	Amos J. Senecal	130	112	1	1914	Champlain, N. Y.	Ogdensburg, N. Y.
105770	Barge	Andrew J. O'Brien	382	371	1	1914	Athens, N. Y.	Albany, N. Y.
105772	do	Annie Bell	26	26	2	1911	Rimsy, Ky.	Evansville, Ind.
105767	Scow	Hallard Marine Ry. (Inc.), No. 1	33	33	0	1914	Seattle, Wash.	Seattle, Wash.
105818	Barge	Blue Oak	495	495	1	1914	Rondout, N. Y.	New York, N. Y.
105700	do	Buck Hill	459	459	0	1911	Kingston, N. Y.	Do.
105809	Scow	Carnation	119	119	0	1914	Seattle, Wash.	Seattle, Wash.
105723	Barge	Champlain	473	473	1	1911	Chesapeake City, Md.	Philadelphia, Pa.
105732	do	Charles E. Lester	419	419	0	1914	Athens, N. Y.	New York, N. Y.
105813	do	Charleston	473	473	1	1914	Elkton, Md.	Philadelphia, Pa.
105810	Scow	C. P. No. 13	26	26	0	1911	Bellingham, Wash.	Seattle, Wash.
105811	do	C. P. No. 14	26	26	0	1914	do	Do.
105805	do	C. P. No. 11	26	26	0	1914	do	Do.
105806	do	C. P. No. 12	26	26	0	1914	do	Do.
105814	Barge	Connecticut	473	473	1	1914	Chesapeake City, Md.	Philadelphia, Pa.
105756	Canal boat	Cumberland	118	118	0	1899	Buffalo, N. Y.	Rochester, N. Y.
105791	Scow	Daniel H.	69	69	2	1910	do	Buffalo, N. Y.
105768	do	Dan McCoy	40	40	0	1914	Sault Ste. Marie, Mich.	Marquette, Mich.
105725	Barge	Dauntless	83	83	1	1890	Bordentown, N. J.	Philadelphia, Pa.
105783	do	Davis	8	8	1	1913	Davis Ferry, Tenn.	Chattanooga, Tenn.
105797	Canal boat	Delos R. Graves	109	93	0	1883	Buffalo, N. Y.	New York, N. Y.
105718	Barge	Diligent	109	109	1	1900	Course Landing, N. J.	Philadelphia, Pa.
105787	do	Duke	253	253	0	1914	Westlake, La.	Morgan City, La.
105792	Canal boat	E. B. Potter	71	63	1	1910	Moses Kill, N. Y.	Ogdensburg, N. Y.
105778	do	Edward C. Boles	120	112	1	1914	Whitehall, N. Y.	Albany, N. Y.
105737	Barge	E. H. Raquet	642	642	1	1914	Kingston, N. Y.	New York, N. Y.
105719	Scow	Eleanor	552	552	3	1904	Buffalo, N. Y.	Detroit, Mich.
105804	Barge	Emma Keeler	487	473	1	1914	Perth Amboy, N. J.	New York, N. Y.
105795	do	Enoch	312	308	0	1914	Gildersleeve, Conn.	Hartford, Conn.
105749	do	Eugene	314	308	0	1914	do	Do.
105753	Canal boat	Eugene Graves	104	92	1	1894	Durhamville, N. Y.	Rouses Point, N. Y.
105793	Barge	Eureka 129	545	545	0	1914	Tottenville, N. Y.	New York, N. Y.
105817	Scow	Foss Launch Co. No. 6	150	150	0	1902	Olympia, Wash.	Tacoma, Wash.
105818	do	Foss Launch Co. No. 7	150	150	0	1902	do	Do.
105819	do	Foss Launch Co. No. 8	150	150	0	1902	do	Do.
105820	do	Foss Launch Co. No. 9	150	150	0	1902	do	Do.
105736	Barge	Francis Mulqueen	415	415	1	1913	Kingston, N. Y.	New York, N. Y.
105784	do	Frank J. Downey	301	301	1	1910	Athens, N. Y.	Do.
105784	do	F. W. Kelly	205	201	1	1912	Rondout, N. Y.	Albany, N. Y.
105781	Canal boat	George Willard	72	66	1	1890	Glens Falls, N. Y.	Ogdensburg, N. Y.
105717	Scow	G. G. S. Y. No. 1	11	11	0	1914	Seattle, Wash.	Seattle, Wash.
105783	do	G. G. S. Y. No. 2	20	20	0	1914	do	Do.
105759	Canal boat	Geo. J. Slegle	98	93	1	1890	Tonawanda, N. Y.	Rouses Point, N. Y.
105782	do	Grand Knight	105	99	1	1901	do	Do.
105807	Barge	Helen Woods	505	505	1	1914	Kingston, N. Y.	New York, N. Y.
105801	do	Henry Steers (Inc.), No. 80	368	368	1	1911	Tottenville, N. Y.	Do.
105762	Scow	H. P. Co. No. 1	37	37	0	1914	Hoquiam, Wash.	Seattle, Wash.
105763	do	H. P. Co. No. 2	37	37	0	1914	do	Do.
105729	do	H. R. No. 4	115	115	0	1914	Sault Ste. Marie, Mich.	Marquette, Mich.
105758	do	H. S. & D. Co. No. 2	105	105	0	1914	Montesano, Wash.	Seattle, Wash.
105728	Barge	H. and G. Co. No. 2	107	107	1	1913	Paulsboro, N. J.	Philadelphia, Pa.
105816	do	Hubert G. Huntley	399	399	1	1914	Brooklyn, N. Y.	New York, N. Y.
105770	do	Hugh O'Donnell	314	314	0	1914	do	Do.
105701	do	Hume No. 2	25	25	0	1914	Ketchikan, Alaska	Ketchikan, Alaska
105702	Scow	Hydro No. 1	11	11	0	1914	Wards Cove, Alaska	Do.
105744	do	Hydro No. 2	11	11	0	1914	do	Do.
105745	do	Hydro No. 4	11	11	0	1914	do	Do.
105803	do	Hydro No. 6	11	11	0	1914	do	Do.
105802	Barge	Improvement	480	480	1	1914	Brooklyn, N. Y.	New York, N. Y.
105741	Canal boat	J. A. Butler	99	95	0	1887	Buffalo, N. Y.	Albany, N. Y.
105740	Barge	James F. Cahill	396	396	1	1914	Brooklyn, N. Y.	New York, N. Y.
105789	do	John Boyle	436	436	1	1913	Kingston, N. Y.	Do.
105808	do	John C. Fields	444	444	1	1914	Rondout, N. Y.	Do.
105794	Canal boat	John E. Parry	75	69	1	1909	Moses Kill, N. Y.	Ogdensburg, N. Y.
105771	Barge	John J. Harrington	514	514	1	1911	Kingston, N. Y.	New York, N. Y.
105812	Scow	Kathryn K. Keeler	487	473	1	1914	Perth Amboy, N. J.	Do.
105780	do	K. V. Judge	423	423	0	1914	South Rondout, N. Y.	Do.
105697	Scow	L. B. P. Co. No. 8	26	26	0	1914	Bellingham, Wash.	Seattle, Wash.
105696	do	L. B. P. Co. No. 9	26	26	0	1914	do	Do.
105723	do	L. B. P. Co. No. 1	12	12	0	1914	Aberdeen, Wash.	Do.
105742	Barge	Lizzie Harvey	426	426	0	1914	Brooklyn, N. Y.	New York, N. Y.
105773	do	Mastorpiece	453	453	1	1914	do	Do.
105703	do	M. G. O. Co. 7	258	258	1	1914	Westlake, La.	Morgan City, La.
105704	do	M. G. O. Co. 8	258	258	1	1914	do	Do.
105730	do	M. G. O. Co. 9	350	350	0	1914	do	Do.
105731	do	M. G. O. Co. 10	350	350	0	1914	do	Do.
105734	do	M. G. O. Co. 11	326	326	0	1914	do	Do.

UNRIGGED MERCHANT VESSELS OF THE UNITED STATES—OFFICIAL NUMBERS AWARDED JULY 1—Continued.

Official No.	Class.	Name of vessel.	Gross tonnage.	Net tonnage.	Crew.	When built.	Where built.	Home port (where permanent document issues).
165760	Canal boat	May H. Maher	127	114	1	1913	Whitehall, N. Y.	Ogdensburg, N. Y.
165714	Scow	Maywood No. 1	27	27	0	1914	Green Bay, Wis.	Marquette, Mich.
165715	Barge	Michael J. McGowan	450	437	1	1914	Rondout, N. Y.	Albany, N. Y.
153720	Scow	MICHIGAN ALKALI No. 1	34	34	6	1913	Wyandotte, Mich.	Detroit, Mich.
195788	do	M. No. 1	35	35	1	1914	Seattle, Wash.	Seattle, Wash.
195712	do	N. and M. No. 1	7	7	0	1913	Sault Ste. Marie, Mich.	Marquette, Mich.
165777	Barge	Nelson T. Fleming	316	346	0	1914	Brooklyn, N. Y.	New York, N. Y.
165722	do	No. 4	167	167	3	1914	Oshkosh, Wis.	Milwaukee, Wis.
165766	do	No. 5	144	144	1	1914	do	Do.
165735	Scow	No. 78	681	681	1	1914	Albany, N. Y.	Duluth, Minn.
165738	Barge	P. H. R. 407	441	441	1	1914	Perth Amboy, N. J.	New York, N. Y.
165743	do	P. H. R. 461	435	435	1	1914	do	Do.
165799	do	Panama	216	216	1	1913	Rondout, N. Y.	Do.
165796	do	P. H. R. 462	418	418	1	1914	Perth Amboy, N. J.	Do.
165750	Scow	Petrol	13	13	0	1914	Wards Cove, Alaska	Ketchikan, Alaska
165720	do	Pittsburgh	410	410	2	1914	Buffalo, N. Y.	Cleveland, Ohio
165765	do	Porpoise	16	16	0	1914	Molra Sound, Alaska	Ketchikan, Alaska
165785	Barge	Reba	6	6	1	1913	Floras Ferry, Tenn	Chattanooga, Tenn.
165761	Canal boat	R. J. Goriman	98	92	1	1891	Tonawanda, N. Y.	Rouses Point, N. Y.
165721	Scow	Redhaven	26	26	2	1907	do	Buffalo, N. Y.
165739	Barge	Robert	258	258	0	1914	Westlake, La.	Morgan City, La.
165798	do	Rose M. Feeney	515	515	0	1914	Kingston, N. Y.	New York, N. Y.
165786	do	Truth	8	8	1	1913	Websters Ferry, Tenn	Chattanooga, Tenn.
165779	Canal boat	Sadie E. Leur	108	103	1	1904	Tonawanda, N. Y.	Albany, N. Y.
165747	Barge	S. H. Bassett	205	201	1	1912	Rondout, N. Y.	Do.
165922	Scow	Star No. 54	24	24	0	1914	Eliza Island, Wash.	Seattle, Wash.
165727	do	St. Daniel	467	467	1	1914	Kingston, N. Y.	New York, N. Y.
165716	Canal boat	Sarah A. Tucker	103	97	1	1914	Rondout, N. Y.	Albany, N. Y.
165705	Scow	Sesnon No. 3	44	44	0	1900	Tacoma, Wash.	Nome, Alaska
165796	do	Sesnon No. 5	53	58	0	1900	do	Do.
165707	do	Sesnon No. 6	41	41	0	1900	do	Do.
165708	do	Sesnon No. 7	32	32	0	1900	do	Do.
165709	do	Sesnon No. 15	40	40	0	1900	do	Do.
165710	do	Sesnon No. 16	40	40	0	1900	do	Do.
165724	Barge	Tampa	473	473	1	1914	Elkton, Md.	Philadelphia, Pa.
165748	Canal boat	Taylor and Lawrence	106	99	1	1894	Tonawanda, N. Y.	Albany, N. Y.
165774	Barge	Thomas Edison Mulqueen	432	432	1	1914	Kingston, N. Y.	New York, N. Y.
165734	Scow	Tommy	7	7	0	1904	La Conner, Wash.	Seattle, Wash.
145821	Scow	Trap Scow No. 31	10	10	0	1914	Eliza Island, Wash.	Do.
165713	do	Union Oil No. 1	199	199	0	1914	Seattle, Wash.	Do.
165775	do	Varina	441	441	1	1914	Elkton, Md.	Philadelphia, Pa.
165699	Scow	W. C. P. No. 1	38	38	0	1914	Blaine, Wash.	Seattle, Wash.
165711	Barge	Wallace	314	308	0	1914	Gilderleeve, Conn	Hartford, Conn.
165400	do	Wm. C. Mott	213	213	1	1913	Rondout, N. Y.	New York, N. Y.
165790	Canal boat	Wm. McEchron	71	64	1	1885	Rondout, N. Y.	Ogdensburg, N. Y.

DEPARTMENT OF COMMERCE
BUREAU OF NAVIGATION

SEAGOING VESSELS OF THE UNITED STATES

WITH

OFFICIAL NUMBERS AND SIGNAL LETTERS

1914

PART VI

OF THE

FORTY-SIXTH ANNUAL LIST OF MERCHANT VESSELS OF THE UNITED STATES
FOR THE YEAR ENDED JUNE 30, 1914

[Printed exclusively for the instruction of captains of seagoing vessels of the United States]



WASHINGTON
GOVERNMENT PRINTING OFFICE
1914

ADDITIONAL COPIES
OF THIS PUBLICATION MAY BE PROCURED FROM
THE SUPERINTENDENT OF DOCUMENTS
GOVERNMENT PRINTING OFFICE
WASHINGTON, D. C.
AT
25 CENTS PER COPY

▽

LETTER OF TRANSMITTAL.

DEPARTMENT OF COMMERCE,
BUREAU OF NAVIGATION,
Washington, August 22, 1914.

SIR: In compliance with the provisions of the act of Congress approved July 5, 1884, directing the Commissioner of Navigation to "annually prepare and publish a list of vessels of the United States belonging to the commercial marine, specifying the official number, signal letters, name, rig, tonnage, home port, and place and date of building of every vessel, distinguishing sailing vessels from such as are propelled by steam or other motive power," the forty-sixth annual list of such vessels has been submitted, it being the thirty-first annual list prepared by the Bureau of Navigation, and bringing the record of the merchant vessels of the United States down to June 30, 1914.

This volume constitutes Part VI, and is designed specially for the use of signal stations and masters of seagoing vessels. It contains the names of vessels having distinguishing signal letters, classed as follows:

Seagoing merchant vessels of the United States.

Yachts.

Seagoing merchant vessels, arranged according to names of managing owners.

Vessels belonging to the Navy, the Quartermaster's Department, the Engineer Department, the Revenue-Cutter Service, the Lighthouse Service, the Coast and Geodetic Survey, and the Bureau of Fisheries.

Lists of merchant, Navy, Army, and revenue vessels equipped with radio apparatus, and stations belonging to the Army and Navy.

Information relating to merchant vessels is arranged as follows:

1. Official number of the vessel.
2. Signal letters.
3. Rig (*with decks and masts*).
4. Name.
5. Tonnage (*gross and net*).
6. Register dimensions (*length, breadth, and depth*).
7. Year of building.
8. Place of building.
9. Home port (*where permanent document issues*).
10. Name of the managing owner.

Signal letters are assigned to seagoing vessels of the United States, and upon application, made through a collector of customs, they will be granted to yachts, and, in particular cases, to other vessels, if necessary. Such letters afford the means of recognition by signals at sea.

Respectfully,

EUGENE TYLER CHAMBERLAIN,
Commissioner.

To Hon. WILLIAM C. REDFIELD,
Secretary of Commerce.

RULES TO PREVENT COLLISIONS OF VESSELS.

[Department Circular No. 230. Supersedes Department Circular No. 158, Nov. 21, 1907.]

DEPARTMENT OF COMMERCE AND LABOR,
OFFICE OF THE SECRETARY,
Washington, June 27, 1911.

To collectors of customs and others concerned:

The attention of all persons concerned is invited to the rules to prevent collisions of vessels printed on the following pages (6 to 20).

In the left-hand column are printed the revised international rules. In the right-hand column are printed the rules for the navigation of rivers, harbors, and inland waters of the United States navigable by seagoing vessels.

The rules in this circular do not apply to the Great Lakes and connecting and tributary waters as far east as Montreal. Rules for those waters are distinct and are published in Department Circular No. 231.

The rules in this circular do not apply to the Red River of the North and rivers flowing into the Gulf of Mexico and their tributaries. To these waters the rules now in use, to be found in section 4233 of the Revised Statutes of the United States and its amendments, and rules made, pursuant to section 4412 of the Revised Statutes, by the Board of Supervising Inspectors of Steam Vessels, will continue in force.

Following these rules, on pages 21 to 23, are printed the lines of demarcation within which, after July 31, 1911, the inland rules of the right-hand column are applicable (except, as already noted, on the Red River of the North and rivers flowing into the Gulf of Mexico and their tributaries), and also the lines of demarcation of inland waters of the United States bordering on the Gulf of Mexico, where the pilot rules for western rivers apply.

Attention is directed to the definition common to both rules: "The words 'steam vessel' shall include any vessel propelled by machinery."

The act approved June 9, 1910, to amend laws for preventing collisions of vessels and to regulate equipment of certain motor boats on the navigable waters of the United States is printed on pages 24 and 25. These rules do not alter or amend the revised international rules in the left-hand columns on following pages. They do modify the inland rules in the right-hand columns so far as concerns motor boats, defined to include "every vessel propelled by machinery and not more than sixty-five feet in length except tugboats and towboats propelled by steam." The motor-boat law applies also to the Great Lakes and western rivers.

BENJ. S. CABLE, *Acting Secretary.*

INTERNATIONAL RULES.**I.—ENACTING CLAUSE, SCOPE, AND PENALTY.**

Be it enacted by the Senate and House of Representatives of the United States of America in Congress assembled, That the following regulations for preventing collisions at sea shall be followed by all public and private vessels of the United States upon the high seas and in all waters connected therewith, navigable by seagoing vessels.

ART. 30. Nothing in these rules shall interfere with the operation of a special rule, duly made by local authority, relative to the navigation of any harbor, river, or inland waters.

PRELIMINARY DEFINITIONS.

In the following rules every steam vessel which is under sail and not under steam is to be considered a sailing vessel, and every vessel under steam, whether under sail or not, is to be considered a steam vessel.

The words "steam vessel" shall include any vessel propelled by machinery.

INLAND RULES.**I.—ENACTING CLAUSE, SCOPE, AND PENALTY.**

Whereas the provisions of chapter eight hundred and two of the laws of eighteen hundred and ninety, and the amendments thereto, adopting regulations for preventing collisions at sea [i. e., international rules of left-hand column], apply to all waters of the United States connected with the high seas navigable by seagoing vessels, except so far as the navigation of any harbor, river, or inland waters is regulated by special rules duly made by local authority; and

Whereas it is desirable that the regulations relating to the navigation of all harbors, rivers, and inland waters of the United States, except the Great Lakes and their connecting and tributary waters as far east as Montreal and the Red River of the North and rivers emptying into the Gulf of Mexico and their tributaries, shall be stated in one act: Therefore,

Be it enacted by the Senate and House of Representatives of the United States of America in Congress assembled, That the following regulations for preventing collisions shall be followed by all vessels navigating all harbors, rivers, and inland waters of the United States, except the Great Lakes and their connecting and tributary waters as far east as Montreal and the Red River of the North and rivers emptying into the Gulf of Mexico and their tributaries, and are hereby declared special rules duly made by local authority:

SEC. 3. *That every pilot, engineer, mate, or master of any steam vessel, and every master or mate of any barge or canal boat, who neglects or refuses to observe the provisions of this act, or the regulations established in pursuance of the preceding section [see section 2, page 9], shall be liable to a penalty of fifty dollars, and for all damages sustained by any passenger in his person or baggage by such neglect or refusal: Provided, That nothing herein shall relieve any vessel, owner, or corporation from any liability incurred by reason of such neglect or refusal.*

SEC. 4. *That every vessel that shall be navigated without complying with the provisions of this act shall be liable to a penalty of two hundred dollars, one-half to go to the informer, for which sum the vessel so navigated shall be liable and may be seized and proceeded against by action in any district court of the United States having jurisdiction of the offense.*

PRELIMINARY DEFINITIONS.

In the following rules every steam vessel which is under sail and not under steam is to be considered a sailing vessel, and every vessel under steam, whether under sail or not, is to be considered a steam vessel.

The words "steam vessel" shall include any vessel propelled by machinery.

INTERNATIONAL RULES.

A vessel is "under way," within the meaning of these rules, when she is not at anchor, or made fast to the shore, or aground.

II.—LIGHTS, AND SO FORTH.

The word "visible" in these rules when applied to lights shall mean visible on a dark night with a clear atmosphere.

ARTICLE 1. The rules concerning lights shall be complied with in all weathers from sunset to sunrise, and during such time no other lights which may be mistaken for the prescribed lights shall be exhibited.

STEAM VESSELS—MASTHEAD LIGHT.

ART. 2. A steam vessel when under way shall carry—(a) On or in front of the foremast, or if a vessel without a foremast, then in the fore part of the vessel, at a height above the hull of not less than twenty feet, and if the breadth of the vessel exceeds twenty feet, then at a height above the hull not less than such breadth, so, however, that the light need not be carried at a greater height above the hull than forty feet, a bright white light, so constructed as to show an unbroken light over an arc of the horizon of twenty points of the compass, so fixed as to throw the light ten points on each side of the vessel, namely, from right ahead to two points abaft the beam on either side, and of such a character as to be visible at a distance of at least five miles.

STEAM VESSELS—SIDE LIGHTS.

(b) On the starboard side a green light so constructed as to show an unbroken light over an arc of the horizon of ten points of the compass, so fixed as to throw the light from right ahead to two points abaft the beam on the starboard side, and of such a character as to be visible at a distance of at least two miles.

(c) On the port side a red light so constructed as to show an unbroken light over an arc of the horizon of ten points of the compass, so fixed as to throw the light from right ahead to two points abaft the beam on the port side, and of such a character as to be visible at a distance of at least two miles.

(d) The said green and red side lights shall be fitted with inboard screens projecting at least three feet forward from the light, so as to prevent these lights from being seen across the bow.

STEAM VESSELS—RANGE LIGHTS.

(e) A steam vessel when under way may carry an additional white light similar in construction to the light mentioned in subdivision (a). These two lights shall be so placed in line with the keel that one shall be at least fifteen feet higher than the

INLAND RULES.

A vessel is "under way," within the meaning of these rules, when she is not at anchor, or made fast to the shore or aground.

II.—LIGHTS, AND SO FORTH.

The word "visible" in these rules, when applied to lights, shall mean visible on a dark night with a clear atmosphere.

ARTICLE 1. The rules concerning lights shall be complied with in all weathers from sunset to sunrise, and during such time no other lights which may be mistaken for the prescribed lights shall be exhibited.

STEAM VESSELS—MASTHEAD LIGHT.

ART. 2. A steam vessel when under way shall carry—(a) On or in the front of the foremast, or if a vessel without a foremast, then in the fore part of the vessel, a bright white light so constructed as to show an unbroken light over an arc of the horizon of twenty points of the compass, so fixed as to throw the light ten points on each side of the vessel, namely, from right ahead to two points abaft the beam on either side, and of such a character as to be visible at a distance of at least five miles.

STEAM VESSELS—SIDE LIGHTS.

(b) On the starboard side a green light so constructed as to show an unbroken light over an arc of the horizon of ten points of the compass, so fixed as to throw the light from right ahead to two points abaft the beam on the starboard side, and of such a character as to be visible at a distance of at least two miles.

(c) On the port side a red light so constructed as to show an unbroken light over an arc of the horizon of ten points of the compass, so fixed as to throw the light from right ahead to two points abaft the beam on the port side, and of such a character as to be visible at a distance of at least two miles.

(d) The said green and red side lights shall be fitted with inboard screens projecting at least three feet forward from the light, so as to prevent these lights from being seen across the bow.

STEAM VESSELS—RANGE LIGHTS.

(e) A seagoing steam vessel when under way may carry an additional white light similar in construction to the light mentioned in subdivision (a). These two lights shall be so placed in line with the keel that one shall be at least fifteen feet higher

INTERNATIONAL RULES.

other, and in such a position with reference to each other that the lower light shall be forward of the upper one. The vertical distance between these lights shall be less than the horizontal distance

STEAM VESSELS WHEN TOWING.

ART. 3. A steam vessel when towing another vessel shall, in addition to her side lights, carry two bright white lights in a vertical line one over the other, not less than six feet apart, and when towing more than one vessel shall carry an additional bright white light six feet above or below such lights, if the length of the tow measuring from the stern of the towing vessel to the stern of the last vessel towed exceeds six hundred feet. Each of these lights shall be of the same construction and character, and shall be carried in the same position as the white light mentioned in article two (a), excepting the additional light, which may be carried at a height of not less than fourteen feet above the hull.

Such steam vessel may carry a small white light abaft the funnel or aftermast for the vessel towed to steer by, but such light shall not be visible forward of the beam.

SPECIAL LIGHTS.

ART. 4. (a) A vessel which from any accident is not under command shall carry at the same height as a white light mentioned in article two (a), where they can best be seen, and if a steam vessel in lieu of that light, two red lights, in a vertical line one over the other, not less than six feet apart, and of such a character as to be visible all around the horizon at a distance of at least two miles; and shall by day carry in a vertical line, one over the other, not less than six feet apart, where they can best be seen, two black balls or shapes, each two feet in diameter.

(b) A vessel employed in laying or in picking up a telegraph cable shall carry in the same position as the white light mentioned in article two (a), and if a steam vessel in lieu of that light, three lights in a vertical line, one over the other, not less than six feet apart. The highest and lowest of these lights shall be red, and the middle light shall be white, and they shall be of such a character as to be visible all around the horizon, at a distance of at least two miles. By day she shall carry in a vertical line, one over the other, not less than six

INLAND RULES.

than the other, and in such a position with reference to each other that the lower light shall be forward of the upper one. The vertical distance between these lights shall be less than the horizontal distance.

(f) All steam vessels (except seagoing vessels and ferryboats), shall carry in addition to green and red lights required by article two (b), (c), and screens as required by article two (d), a central range of two white lights; the after light being carried at an elevation at least fifteen feet above the light at the head of the vessel. The headlight shall be so constructed as to show an unbroken light through twenty points of the compass, namely, from right ahead to two points abaft the beam on either side of the vessel, and the after light so as to show all around the horizon.

STEAM VESSELS WHEN TOWING.

ART. 3. A steam vessel when towing another vessel shall, in addition to her side lights, carry two bright white lights in a vertical line one over the other not less than three feet apart, and when towing more than one vessel shall carry an additional bright white light three feet above or below such lights, if the length of the tow measuring from the stern of the towing vessel to the stern of the last vessel towed exceeds six hundred feet. Each of these lights shall be of the same construction and character, and shall be carried in the same position as the white light mentioned in article two (a) or the after range light mentioned in article two (f).

Such steam vessel may carry a small white light abaft the funnel or aftermast for the vessel towed to steer by, but such light shall not be visible forward of the beam.

INTERNATIONAL RULES.

feet apart, where they can best be seen, three shapes not less than two feet in diameter, of which the highest and lowest shall be globular in shape and red in color, and the middle one diamond in shape and white.

(c) The vessels referred to in this article, when not making way through the water, shall not carry the side lights, but when making way shall carry them.

(d) The lights and shapes required to be shown by this article are to be taken by other vessels as signals that the vessel showing them is not under command and can not therefore get out of the way.

These signals are not signals of vessels in distress and requiring assistance. Such signals are contained in article thirty-one.

LIGHTS FOR SAILING VESSELS AND VESSELS IN TOW.

ART. 5 A sailing vessel under way and any vessel being towed shall carry the same lights as are prescribed by article two for a steam vessel under way, with the exception of the white lights mentioned therein, which they shall never carry.

LIGHTS FOR SMALL VESSELS.

ART. 6. Whenever, as in the case of small vessels under way during bad weather, the green and red side lights can not be fixed, these lights shall be kept at hand, lighted and ready for use; and shall, on the approach of or to other vessels, be exhibited on their respective sides in sufficient time to prevent collision, in such manner as to make them most visible, and so that the green light shall not be seen on the port side nor the red light on the starboard side, nor, if practicable, more than two points abaft the beam on their respective sides. To make the use of these portable lights more certain and easy the lanterns containing them shall each be painted outside with the color of the light they respectively contain, and shall be provided with proper screens.

INLAND RULES.**LIGHTS FOR SAILING VESSELS AND VESSELS IN TOW.**

ART. 5. A sailing vessel under way or being towed shall carry the same lights as are prescribed by article two for a steam vessel under way, with the exception of the white lights mentioned therein, which they shall never carry.

LIGHTS FOR FERRYBOATS, BARGES, AND CANAL BOATS IN TOW.

SEC. 2. That the supervising inspectors of steam vessels and the Supervising Inspector-General shall establish such rules to be observed by steam vessels in passing each other and as to the lights to be carried by ferryboats and by barges and canal boats when in tow of steam vessels, not inconsistent with the provisions of this act, as they from time to time may deem necessary for safety, which rules, when approved by the Secretary of Commerce and Labor, are hereby declared special rules duly made by local authority, as provided for in article thirty of chapter eight hundred and two of the laws of eighteen hundred and ninety. Two printed copies of such rules shall be furnished to such ferryboats and steam vessels, which rules shall be kept posted up in conspicuous places in such vessels.

LIGHTS FOR SMALL VESSELS.

ART. 6. Whenever, as in the case of vessels of less than ten gross tons under way during bad weather, the green and red side lights can not be fixed, these lights shall be kept at hand, lighted and ready for use; and shall, on the approach of or to other vessels, be exhibited on their respective sides in sufficient time to prevent collision, in such manner as to make them most visible, and so that the green light shall not be seen on the port side nor the red light on the starboard side, nor, if practicable, more than two points abaft the beam on their respective sides. To make the use of these portable lights more certain and easy the lanterns containing them shall each be painted outside with the color of the light they respectively contain, and shall be provided with proper screens.

INTERNATIONAL RULES.**LIGHTS FOR SMALL STEAM AND SAIL VESSELS AND OPEN BOATS.**

ART. 7. Steam vessels of less than forty, and vessels under oars or sails of less than twenty tons gross tonnage, respectively, and rowing boats, when under way, shall not be required to carry the lights mentioned in article two (a), (b), and (c), but if they do not carry them they shall be provided with the following lights:

First. Steam vessels of less than forty tons shall carry—

(a) In the fore part of the vessel, or on or in front of the funnel, where it can best be seen, and at a height above the gunwale of not less than nine feet, a bright white light constructed and fixed as prescribed in article two (a), and of such a character as to be visible at a distance of at least two miles.

(b) Green and red side lights constructed and fixed as prescribed in article two (b) and (c), and of such a character as to be visible at a distance of at least one mile, or a combined lantern showing a green light and a red light from right ahead to two points abaft the beam on their respective sides. Such lanterns shall be carried not less than three feet below the white light.

Second. Small steamboats, such as are carried by seagoing vessels, may carry the white light at a less height than nine feet above the gunwale, but it shall be carried above the combined lantern mentioned in subdivision one (b).

Third. Vessels under oars or sails of less than twenty tons shall have ready at hand a lantern with a green glass on one side and a red glass on the other, which, on the approach of or to other vessels, shall be exhibited in sufficient time to prevent collision, so that the green light shall not be seen on the port side nor the red light on the starboard side.

Fourth. Rowing boats, whether under oars or sail, shall have ready at hand a lantern showing a white light which shall be temporarily exhibited in sufficient time to prevent collision.

The vessels referred to in this article shall not be obliged to carry the lights prescribed by article four (a) and article eleven, last paragraph.

LIGHTS FOR PILOT VESSELS.

ART. 8. Pilot vessels when engaged on their station on pilotage duty shall not show the lights required for other vessels, but shall carry a white light at the masthead, visible all around the horizon, and shall also exhibit a flare-up light or flare-up lights at short intervals, which shall never exceed fifteen minutes.

On the near approach of or to other vessels they shall have their side lights lighted, ready for use, and shall flash or show them at short intervals, to indicate the direction in which they are heading, but the green light shall not be shown on the port side, nor the red light on the starboard side.

A pilot vessel of such a class as to be obliged to go alongside of a vessel to put a pilot on board

INLAND RULES.

ART. 7. Rowing boats, whether under oars or sail, shall have ready at hand a lantern showing a white light which shall be temporarily exhibited in sufficient time to prevent collision.

LIGHTS FOR PILOT VESSELS.

ART. 8. Pilot vessels when engaged on their stations on pilotage duty shall not show the lights required for other vessels, but shall carry a white light at the masthead, visible all around the horizon, and shall also exhibit a flare-up light or flare-up lights at short intervals, which shall never exceed fifteen minutes.

On the near approach of or to other vessels they shall have their side lights lighted, ready for use, and shall flash or show them at short intervals, to indicate the direction in which they are heading, but the green light shall not be shown on the port side, nor the red light on the starboard side.

A pilot vessel of such a class as to be obliged to go alongside of a vessel to put a pilot on board

INTERNATIONAL RULES.

may show the white light instead of carrying it at the masthead, and may, instead of the colored lights above mentioned, have at hand, ready for use, a lantern with a green glass on the one side and a red glass on the other, to be used as prescribed above.

Pilot vessels, when not engaged on their station on pilotage duty, shall carry lights similar to those of other vessels of their tonnage.

A steam pilot vessel, when engaged on her station on pilotage duty and in waters of the United States, and not at anchor, shall, in addition to the lights required for all pilot boats, carry, at a distance of eight feet below her white masthead light, a red light, visible all around the horizon and of such a character as to be visible on a dark night with a clear atmosphere at a distance of at least two miles, and also the colored side lights required to be carried by vessels when under way.

When engaged on her station on pilotage duty and in waters of the United States, and at anchor, she shall carry, in addition to the lights required for all pilot boats, the red light above mentioned, but not the colored side lights. When not engaged on her station on pilotage duty, she shall carry the same lights as other steam vessels.

LIGHTS, ETC., OF FISHING VESSELS.

ART. 9. Fishing vessels and fishing boats, when under way and when not required by this article to carry or show the lights hereinafter specified, shall carry or show the lights prescribed for vessels of their tonnage under way.

(a) Open boats, by which is to be understood boats not protected from the entry of sea water by means of a continuous deck, when engaged in any fishing at night, with outlying tackle extending not more than one hundred and fifty feet horizontally from the boat into the seaway, shall carry one all-round white light.

Open boats, when fishing at night, with outlying tackle extending more than one hundred and fifty feet horizontally from the boat into the seaway, shall carry one all-round white light, and in addition, on approaching or being approached by other vessels, shall show a second white light at least three feet below the first light and at a horizontal distance of at least five feet away from it in the direction in which the outlying tackle is attached.

(b) Vessels and boats, except open boats as defined in subdivision (a), when fishing with drift nets, shall, so long as the nets are wholly or partly in the water, carry two white lights where they can best be seen. Such lights shall be placed so that the vertical distance between them shall be not less than six feet and not more than fifteen feet, and so that the horizontal distance between them, measured in a line with the keel, shall be not less than five feet and not more than ten feet. The lower of these two lights shall be in the direction of the nets, and both of them shall be of such a character as to show all around the horizon, and to be visible at a distance of not less than three miles.

Within the Mediterranean Sea and in the seas bor-

INLAND RULES.

may show the white light instead of carrying it at the masthead, and may, instead of the colored lights above mentioned, have at hand, ready for use, a lantern with a green glass on the one side and a red glass on the other, to be used as prescribed above.

Pilot vessels, when not engaged on their station on pilotage duty, shall carry lights similar to those of other vessels of their tonnage.

A steam pilot vessel, when engaged on her station on pilotage duty and in waters of the United States, and not at anchor, shall, in addition to the lights required for all pilot boats, carry, at a distance of eight feet below her white masthead light, a red light, visible all around the horizon and of such a character as to be visible on a dark night with a clear atmosphere at a distance of at least two miles, and also the colored side lights required to be carried by vessels when under way.

When engaged on her station on pilotage duty and in waters of the United States, and at anchor, she shall carry, in addition to the lights required for all pilot boats, the red light above mentioned, but not the colored side lights. When not engaged on her station on pilotage duty, she shall carry the same lights as other steam vessels.

LIGHTS, ETC., OF FISHING VESSELS.

ART. 9. (a) Fishing vessels of less than ten gross tons, when under way and when not having their nets, trawls, dredges, or lines in the water, shall not be obliged to carry the colored side lights; but every such vessel shall, in lieu thereof, have ready at hand a lantern with a green glass on one side and a red glass on the other side, and on approaching to or being approached by another vessel such lantern shall be exhibited in sufficient time to prevent collision, so that the green light shall not be seen on the port side nor the red light on the starboard side.

(b) All fishing vessels and fishing boats of ten gross tons or upward, when under way and when not having their nets, trawls, dredges, or lines in the water, shall carry and show the same lights as other vessels under way.

(c) All vessels, when trawling, dredging, or fishing with any kind of drag nets or lines, shall exhibit, from some part of the vessel where they can be best seen, two lights. One of these lights shall be red and the other shall be white. The red light shall be above the white light, and shall be at a vertical distance from it of not less than six feet and not more than twelve feet; and the horizontal distance between them, if any, shall not be more than ten feet. These two lights shall be of such a character and contained in lanterns of such construction as to be visible all round the horizon, the white light a distance of not less than three miles and the red light of not less than two miles.

LIGHTS FOR RAFTS, OR OTHER CRAFT NOT PROVIDED FOR.

(d) Rafts, or other water craft not herein provided for, navigating by hand power, horse power, or by the current of the river, shall carry one or more good

INTERNATIONAL RULES.

dering the coasts of Japan and Korea sailing fishing vessels of less than twenty tons gross tonnage shall not be obliged to carry the lower of these two lights. Should they, however, not carry it, they shall show in the same position (in the direction of the net or gear) a white light, visible at a distance of not less than one sea mile, on the approach of or to other vessels.

(c) Vessels and boats, except open boats as defined in subdivision (a), when line fishing with their lines out and attached to or hauling their lines, and when not at anchor or stationary within the meaning of subdivision (h), shall carry the same lights as vessels fishing with drift nets. When shooting lines, or fishing with towing lines, they shall carry the lights prescribed for a steam or sailing vessel under way, respectively.

Within the Mediterranean Sea and in the seas bordering the coasts of Japan and Korea sailing fishing vessels of less than twenty tons gross tonnage shall not be obliged to carry the lower of these two lights. Should they, however, not carry it, they shall show in the same position (in the direction of the lines) a white light, visible at a distance of not less than one sea mile on the approach of or to other vessels.

(d) Vessels when engaged in trawling, by which is meant the dragging of an apparatus along the bottom of the sea—

First. If steam vessels, shall carry in the same position as the white light mentioned in article two (a) a tri-colored lantern so constructed and fixed as to show a white light from right ahead to two points on each bow, and a green light and a red light over an arc of the horizon from two points on each bow to two points abaft the beam on the starboard and port sides, respectively; and not less than six nor more than twelve feet below the tri-colored lantern a white light in a lantern, so constructed as to show a clear, uniform, and unbroken light all around the horizon.

Second. If sailing vessels, shall carry a white light in a lantern, so constructed as to show a clear, uniform, and unbroken light all around the horizon, and shall also, on the approach of or to other vessels, show where it can best be seen a white flare-up light or torch in sufficient time to prevent collision.

All lights mentioned in subdivision (d) first and second shall be visible at a distance of at least two miles.

(e) Oyster dredgers and other vessels fishing with dredge nets shall carry and show the same lights as trawlers.

(f) Fishing vessels and fishing boats may at any time use a flare-up light in addition to the lights which they are by this article required to carry and show, and they may also use working lights.

(g) Every fishing vessel and every fishing boat under one hundred and fifty feet in length, when at anchor, shall exhibit a white light visible all around the horizon at a distance of at least one mile.

Every fishing vessel of one hundred and fifty feet in length or upward, when at anchor, shall exhibit

INLAND RULES.

white lights, which shall be placed in such manner as shall be prescribed by the Board of Supervising Inspectors of Steam Vessels.

INTERNATIONAL RULES.

a white light visible all around the horizon at a distance of at least one mile, and shall exhibit a second light as provided for vessels of such length by article eleven.

Should any such vessel, whether under one hundred and fifty feet in length or of one hundred and fifty feet in length or upward, be attached to a net or other fishing gear, she shall on the approach of other vessels show an additional white light at least three feet below the anchor light, and at a horizontal distance of at least five feet away from it in the direction of the net or gear.

(b) If a vessel or boat when fishing becomes stationary in consequence of her gear getting fast to a rock or other obstruction, she shall in daytime haul down the day signal required by subdivision (k); at night show the light or lights prescribed for a vessel at anchor; and during fog, mist, falling snow, or heavy rainstorms make the signal prescribed for a vessel at anchor. (See subdivision (d) and the last paragraph of article fifteen.)

(l) In fog, mist, falling snow, or heavy rainstorms drift-net vessels attached to their nets, and vessels when trawling, dredging, or fishing with any kind of drag net, and vessels line fishing with their lines out, shall, if of twenty tons gross tonnage or upward, respectively, at intervals of not more than one minute make a blast; if steam vessels, with the whistle or siren, and if sailing vessels, with the fog-horn, each blast to be followed by ringing the bell. Fishing vessels and boats of less than twenty tons gross tonnage shall not be obliged to give the above-mentioned signals; but if they do not, they shall make some other efficient sound signal at intervals of not more than one minute.

(k) All vessels or boats fishing with nets or lines or trawls, when under way, shall in daytime indicate their occupation to an approaching vessel by displaying a basket or other efficient signal where it can best be seen. If vessels or boats at anchor have their gear out, they shall, on the approach of other vessels, show the same signal on the side on which those vessels can pass.

The vessels required by this article to carry or show the lights hereinbefore specified shall not be obliged to carry the lights prescribed by article four (a) and the last paragraph of article eleven.

LIGHTS FOR AN OVERTAKEN VESSEL.

ART. 10. A vessel which is being overtaken by another shall show from her stern to such last-mentioned vessel a white light or a flare-up light.

The white light required to be shown by this article may be fixed and carried in a lantern, but in such case the lantern shall be so constructed, fitted, and screened that it shall throw an unbroken light over an arc of the horizon of twelve points of the compass, namely, for six points from right aft on each side of the vessel, so as to be visible at a distance of at least one mile. Such light shall be carried as nearly as practicable on the same level as the side lights.

INLAND RULES.**LIGHTS FOR AN OVERTAKEN VESSEL.**

ART. 10. A vessel which is being overtaken by another, except a steam vessel with an after range light showing all around the horizon, shall show from her stern to such last-mentioned vessel a white light or a flare-up light.

INTERNATIONAL RULES.

ANCHOR LIGHTS.

ART. 11. A vessel under one hundred and fifty feet in length when at anchor shall carry forward, where it can best be seen, but at a height not exceeding twenty feet above the hull, a white light, in a lantern so constructed as to show a clear, uniform, and unbroken light visible all around the horizon at a distance of at least one mile.

A vessel of one hundred and fifty feet or upwards in length when at anchor shall carry in the forward part of the vessel, at a height of not less than twenty and not exceeding forty feet above the hull, one such light, and at or near the stern of the vessel, and at such a height that it shall be not less than fifteen feet lower than the forward light, another such light.

The length of a vessel shall be deemed to be the length appearing in her certificate of registry.

A vessel aground in or near a fairway shall carry the above light or lights and the two red lights prescribed by article four (a).

SPECIAL SIGNALS.

ART. 12. Every vessel may, if necessary in order to attract attention, in addition to the lights which she is by these rules required to carry, show a flare-up light or use any detonating signal that can not be mistaken for a distress signal.

NAVAL LIGHTS AND RECOGNITION SIGNALS.

ART. 13. Nothing in these rules shall interfere with the operation of any special rules made by the Government of any nation with respect to additional station and signal lights for two or more ships of war or for vessels sailing under convoy, or with the exhibition of recognition signals adopted by ship-owners, which have been authorized by their respective Governments, and duly registered and published.

STEAM VESSEL UNDER SAIL BY DAY.

ART. 14. A steam vessel proceeding under sail only, but having her funnel up, shall carry in daytime, forward, where it can best be seen, one black ball or shape two feet in diameter.

III.—SOUND SIGNALS FOR FOG, AND SO FORTH.

PRELIMINARY.

ART. 15. All signals prescribed by this article for vessels under way shall be given:

First. By "steam vessels" on the whistle or siren.

Second. By "sailing vessels" and "vessels towed" on the fog horn.

The words "prolonged blast" used in this article shall mean a blast of from four to six seconds duration.

A steam vessel shall be provided with an efficient whistle or siren, sounded by steam or by some substitute for steam, so placed that the sound may not

INLAND RULES.

ANCHOR LIGHTS.

ART. 11. A vessel under one hundred and fifty feet in length when at anchor shall carry forward, where it can best be seen, but at a height not exceeding twenty feet above the hull, a white light, in a lantern so constructed as to show a clear, uniform, and unbroken light visible all around the horizon at a distance of at least one mile.

A vessel of one hundred and fifty feet or upwards in length when at anchor shall carry in the forward part of the vessel, at a height of not less than twenty and not exceeding forty feet above the hull, one such light, and at or near the stern of the vessel, and at such a height that it shall be not less than fifteen feet lower than the forward light, another such light.

The length of a vessel shall be deemed to be the length appearing in her certificate of registry.

SPECIAL SIGNALS.

ART. 12. Every vessel may, if necessary in order to attract attention, in addition to the lights which she is by these rules required to carry, show a flare-up light or use any detonating signal that can not be mistaken for a distress signal.

NAVAL LIGHTS AND RECOGNITION SIGNALS.

ART. 13. Nothing in these rules shall interfere with the operation of any special rules made by the Government of any nation with respect to additional station and signal lights for two or more ships of war or for vessels sailing under convoy, or with the exhibition of recognition signals adopted by ship-owners, which have been authorized by their respective Governments, and duly registered and published.

STEAM VESSEL UNDER SAIL BY DAY.

ART. 14. A steam vessel proceeding under sail only, but having her funnel up, may carry in daytime, forward, where it can best be seen, one black ball or shape two feet in diameter.

III.—SOUND SIGNALS FOR FOG, AND SO FORTH.

PRELIMINARY.

ART. 15. All signals prescribed by this article for vessels under way shall be given:

1. By "steam vessels" on the whistle or siren.

2. By "sailing vessels" and "vessels towed" on the fog horn.

The words "prolonged blast" used in this article shall mean a blast of from four to six seconds duration.

A steam vessel shall be provided with an efficient whistle or siren, sounded by steam or by some substitute for steam, so placed that the sound may not

INTERNATIONAL RULES.

be intercepted by any obstruction, and with an efficient fog horn, to be sounded by mechanical means, and also with an efficient bell. In all cases where the rules require a bell to be used a drum may be substituted on board Turkish vessels, or a gong where such articles are used on board small seagoing vessels. A sailing vessel of twenty tons gross tonnage or upward shall be provided with a similar fog-horn and bell.

In fog, mist, falling snow, or heavy rain storms, whether by day or night, the signals described in this article shall be used as follows, namely:

STEAM VESSEL UNDER WAY.

(a) A steam vessel having way upon her shall sound, at intervals of not more than two minutes, a prolonged blast.

(b) A steam vessel under way, but stopped, and having no way upon her, shall sound, at intervals of not more than two minutes, two prolonged blasts, with an interval of about one second between.

SAIL VESSEL UNDER WAY.

(c) A sailing vessel under way shall sound, at intervals of not more than one minute, when on the starboard tack, one blast; when on the port tack, two blasts in succession, and when with the wind abaft the beam, three blasts in succession.

VESSELS AT ANCHOR OR NOT UNDER WAY.

(d) A vessel when at anchor shall, at intervals of not more than one minute, ring the bell rapidly for about five seconds.

VESSELS TOWING OR TOWED.

(e) A vessel when towing, a vessel employed in laying or in picking up a telegraph cable, and a vessel under way, which is unable to get out of the way of an approaching vessel through being not under command, or unable to maneuver as required by the rules, shall, instead of the signals prescribed in subdivisions (a) and (c) of this article, at intervals of not more than two minutes, sound three blasts in succession, namely: One prolonged blast followed by two short blasts. A vessel towed may give this signal and she shall not give any other.

SMALL SAILING VESSELS AND BOATS.

Sailing vessels and boats of less than twenty tons gross tonnage shall not be obliged to give the above-mentioned signals, but, if they do not, they shall make some other efficient sound signal at intervals of not more than one minute.

SPEED IN FOG.

ART. 16. Every vessel shall, in fog, mist, falling snow, or heavy rain storms, go at a moderate speed, having careful regard to the existing circumstances and conditions.

INLAND RULES.

be intercepted by any obstruction, and with an efficient fog horn; also with an efficient bell. A sailing vessel of twenty tons gross tonnage or upward shall be provided with a similar fog horn and bell.

In fog, mist, falling snow, or heavy rain storms, whether by day or night, the signals described in this article shall be used as follows, namely:

STEAM VESSEL UNDER WAY.

(a) A steam vessel under way shall sound, at intervals of not more than one minute, a prolonged blast.

SAIL VESSEL UNDER WAY.

(c) A sailing vessel under way shall sound, at intervals of not more than one minute, when on the starboard tack, one blast; when on the port tack, two blasts in succession, and when with the wind abaft the beam, three blasts in succession.

VESSELS AT ANCHOR OR NOT UNDER WAY.

(d) A vessel when at anchor shall, at intervals of not more than one minute, ring the bell rapidly for about five seconds.

VESSELS TOWING OR TOWED.

(e) A steam vessel when towing, shall, instead of the signals prescribed in subdivision (a) of this article, at intervals of not more than one minute, sound three blasts in succession, namely, one prolonged blast followed by two short blasts. A vessel towed may give this signal and she shall not give any other.

RAFTS, OR OTHER CRAFT NOT PROVIDED FOR.

(f) All rafts or other water craft, not herein provided for, navigating by hand power, horse power, or by the current of the river, shall sound a blast of the foghorn, or equivalent signal, at intervals of not more than one minute.

SPEED IN FOG.

ART. 16. Every vessel shall, in fog, mist, falling snow, or heavy rain storms, go at a moderate speed, having careful regard to the existing circumstances and conditions.

INTERNATIONAL RULES.

A steam vessel, hearing, apparently forward of her beam, the fog signal of a vessel the position of which is not ascertained shall, so far as the circumstances of the case admit, stop her engines, and then navigate with caution until danger of collision is over.

IV.—STEERING AND SAILING RULES.

PRELIMINARY.

Risk of collision can, when circumstances permit, be ascertained by carefully watching the compass bearing of an approaching vessel. If the bearing does not appreciably change, such risk should be deemed to exist.

SAILING VESSELS.

ART. 17. When two sailing vessels are approaching one another, so as to involve risk of collision, one of them shall keep out of the way of the other, as follows, namely:

(a) A vessel which is running free shall keep out of the way of a vessel which is closehauled.

(b) A vessel which is closehauled on the port tack shall keep out of the way of a vessel which is closehauled on the starboard tack.

(c) When both are running free, with the wind on different sides, the vessel which has the wind on the port side shall keep out of the way of the other.

(d) When both are running free, with the wind on the same side, the vessel which is to the windward shall keep out of the way of the vessel which is to the leeward.

(e) A vessel which has the wind aft shall keep out of the way of the other vessel.

STEAM VESSELS.

ART. 18. When two steam vessels are meeting end on, or nearly end on, so as to involve risk of collision, each shall alter her course to starboard, so that each may pass on the port side of the other.

This article only applies to cases where vessels are meeting end on, or nearly end on, in such a manner as to involve risk of collision, and does not apply to two vessels which must, if both keep on their respective courses, pass clear of each other.

The only cases to which it does apply are when each of the two vessels is end on, or nearly end

INLAND RULES.

A steam vessel, hearing, apparently forward of her beam, the fog signal of a vessel the position of which is not ascertained shall, so far as the circumstances of the case admit, stop her engines, and then navigate with caution until danger of collision is over.

IV.—STEERING AND SAILING RULES.

PRELIMINARY.

Risk of collision can, when circumstances permit, be ascertained by carefully watching the compass bearing of an approaching vessel. If the bearing does not appreciably change, such risk should be deemed to exist.

SAILING VESSELS.

ART. 17. When two sailing vessels are approaching one another, so as to involve risk of collision, one of them shall keep out of the way of the other, as follows, namely:

(a) A vessel which is running free shall keep out of the way of a vessel which is closehauled.

(b) A vessel which is closehauled on the port tack shall keep out of the way of a vessel which is closehauled on the starboard tack.

(c) When both are running free, with the wind on different sides, the vessel which has the wind on the port side shall keep out of the way of the other.

(d) When both are running free, with the wind on the same side, the vessel which is to the windward shall keep out of the way of the vessel which is to the leeward.

(e) A vessel which has the wind aft shall keep out of the way of the other vessel.

STEAM VESSELS.

ART. 18. RULE I. When steam vessels are approaching each other head and head—that is, end on, or nearly so—it shall be the duty of each to pass on the port side of the other; and either vessel shall give, as a signal of her intention, one short and distinct blast of her whistle, which the other vessel shall answer promptly by a similar blast of her whistle, and thereupon such vessels shall pass on the port side of each other. But if the courses of such vessels are so far on the starboard of each other as not to be considered as meeting head and head, either vessel shall immediately give two short and distinct blasts of her whistle, which the other vessel shall answer promptly by two similar blasts of her whistle, and they shall pass on the starboard side of each other.

The foregoing only applies to cases where vessels are meeting end on, or nearly end on, in such a manner as to involve risk of collision; in other words, to cases in which, by day, each vessel sees the masts of the other in a line, or nearly in a line, with her own, and by night to cases in which each vessel is in such a position as to see both the sidelights of the other.

INTERNATIONAL RULES.

on to the other; in other words, to cases in which, by day, each vessel sees the masts of the other in a line, or nearly in a line, with her own; and by night, to cases in which each vessel is in such a position as to see both the side-lights of the other.

It does not apply by day to cases in which a vessel sees another ahead crossing her own course; or by night, to cases where the red light of one vessel is opposed to the red light of the other, or where the green light of one vessel is opposed to the green light of the other, or where a red light without a green light, or a green light without a red light, is seen ahead, or where both green and red lights are seen anywhere but ahead.

INLAND RULES.

It does not apply by day to cases in which a vessel sees another ahead crossing her own course, or by night to cases where the red light of one vessel is opposed to the red light of the other, or where the green light of one vessel is opposed to the green light of the other, or where a red light without a green light or a green light without a red light, is seen ahead, or where both green and red lights are seen anywhere but ahead.

RULE III. *If, when steam vessels are approaching each other, either vessel fails to understand the course or intention of the other, from any cause, the vessel so in doubt shall immediately signify the same by giving several short and rapid blasts, not less than four, of the steam whistle.*

RULE V. *Whenever a steam vessel is nearing a short bend or curve in the channel, where, from the height of the banks or other cause, a steam vessel approaching from the opposite direction can not be seen for a distance of half a mile, such steam vessel, when she shall have arrived within half a mile of such curve or bend, shall give a signal by one long blast of the steam whistle, which signal shall be answered by a similar blast given by any approaching steam vessel that may be within hearing. Should such signal be so answered by a steam vessel upon the farther side of such bend, then the usual signals for meeting and passing shall immediately be given and answered; but, if the first alarm signal of such vessel be not answered, she is to consider the channel clear and govern herself accordingly.*

When steam vessels are moved from their docks or berths, and other boats are liable to pass from any direction toward them, they shall give the same signal as in the case of vessels meeting at a bend, but immediately after clearing the berths so as to be fully in sight they shall be governed by the steering and sailing rules.

RULE VIII. *When steam vessels are running in the same direction, and the vessel which is astern shall desire to pass on the right or starboard hand of the vessel ahead, she shall give one short blast of the steam whistle, as a signal of such desire, and if the vessel ahead answers with one blast, she shall put her helm to port; or if she shall desire to pass on the left or port side of the vessel ahead, she shall give two short blasts of the steam whistle as a signal of such desire, and if the vessel ahead answers with two blasts, shall put her helm to starboard; or if the vessel ahead does not think it safe for the vessel astern to attempt to pass at that point, she shall immediately signify the same by giving several short and rapid blasts of the steam whistle, not less than four, and under no circumstances shall the vessel astern attempt to pass the vessel ahead until such time as they have reached a point where it can be safely done,*

INTERNATIONAL RULES.**TWO STEAM VESSELS CROSSING.**

ART. 19. When two steam vessels are crossing, so as to involve risk of collision, the vessel which has the other on her own starboard side shall keep out of the way of the other.

STEAM VESSEL SHALL KEEP OUT OF THE WAY OF SAILING VESSEL.

ART. 20. When a steam vessel and a sailing vessel are proceeding in such directions as to involve risk of collision, the steam vessel shall keep out of the way of the sailing vessel.

COURSE AND SPEED.

ART. 21. Where, by any of these rules, one of two vessels is to keep out of the way, the other shall keep her course and speed.

Note—When, in consequence of thick weather or other causes, such vessel finds herself so close that collision can not be avoided by the action of the giving-way vessel alone, she also shall take such action as will best aid to avert collision. [See articles twenty-seven and twenty-nine.]

CROSSING AHEAD.

ART. 22. Every vessel which is directed by these rules to keep out of the way of another vessel shall, if the circumstances of the case admit, avoid crossing ahead of the other.

INLAND RULES.

When said vessel ahead shall signify her willingness by blowing the proper signals. The vessel ahead shall in no case attempt to cross the bow or crowd upon the course of the passing vessel.

RULE IX. The whistle signals provided in the rules under this article, for steam vessels meeting, passing, or overtaking, are never to be used except when steamers are in sight of each other, and the course and position of each can be determined in the daytime by a sight of the vessel itself, or by night by seeing its signal lights. In fog, mist, falling snow, or heavy rain storms, when vessels can not see each other, fog signals only must be given.

SUPPLEMENTARY REGULATIONS.

SEC. 2. That the supervising inspectors of steam-vessels and the Supervising Inspector-General shall establish such rules to be observed by steam vessels in passing each other and as to the lights to be carried by ferryboats and by barges and canal boats when in tow of steam vessels, not inconsistent with the provisions of this act, as they from time to time may deem necessary for safety, which rules when approved by the Secretary of Commerce and Labor, are hereby declared special rules duly made by local authority, as provided for in article thirty of chapter eight hundred and two of the laws of eighteen hundred and ninety. Two printed copies of such rules shall be furnished to such ferryboats and steam vessels, which rules shall be kept posted up in conspicuous places in such vessels.

TWO STEAM VESSELS CROSSING.

ART. 19. When two steam vessels are crossing, so as to involve risk of collision, the vessel which has the other on her own starboard side shall keep out of the way of the other.

STEAM VESSEL SHALL KEEP OUT OF THE WAY OF SAILING VESSEL.

ART. 20. When a steam vessel and a sailing vessel are proceeding in such directions as to involve risk of collision, the steam vessel shall keep out of the way of the sailing vessel.

COURSE AND SPEED.

ART. 21. Where, by any of these rules, one of the two vessels is to keep out of the way, the other shall keep her course and speed.

[See articles twenty-seven and twenty-nine.]

CROSSING AHEAD.

ART. 22. Every vessel which is directed by these rules to keep out of the way of another vessel shall, if the circumstances of the case admit, avoid crossing ahead of the other.

INTERNATIONAL RULES.**STEAM VESSEL SHALL SLACKEN SPEED OR STOP.**

ART. 23. Every steam vessel which is directed by these rules to keep out of the way of another vessel shall, on approaching her, if necessary, slacken her speed or stop or reverse.

OVERTAKING VESSELS.

ART. 24. Notwithstanding anything contained in these rules, every vessel, overtaking any other, shall keep out of the way of the overtaken vessel.

Every vessel coming up with another vessel from any direction more than two points abaft her beam, that is, in such a position, with reference to the vessel which she is overtaking that at night she would be unable to see either of that vessel's side lights, shall be deemed to be an overtaking vessel; and no subsequent alteration of the bearing between the two vessels shall make the overtaking vessel a crossing vessel within the meaning of these rules, or relieve her of the duty of keeping clear of the overtaken vessel until she is finally past and clear.

As by day the overtaking vessel can not always know with certainty whether she is forward of or abaft this direction from the other vessel, she should, if in doubt, assume that she is an overtaking vessel and keep out of the way.

NARROW CHANNELS.

ART. 25. In narrow channels every steam vessel shall, when it is safe and practicable, keep to that side of the fairway or mid-channel which lies on the starboard side of such vessel.

RIGHT OF WAY OF FISHING VESSELS.

ART. 26. Sailing vessels under way shall keep out of the way of sailing vessels or boats fishing with nets or lines or trawls. This rule shall not give to any vessel or boat engaged in fishing the right of obstructing a fairway used by vessels other than fishing vessels or boats.

GENERAL PRUDENTIAL RULE.

ART. 27. In obeying and construing these rules due regard shall be had to all dangers of navigation and collision, and to any special circumstances which may render a departure from the above rules necessary in order to avoid immediate danger.

SOUND SIGNALS FOR PASSING STEAMERS.

ART. 28. The words "short blast" used in this article shall mean a blast of about one second's duration.

When vessels are in sight of one another, a steam vessel under way, in taking any course authorized or required by these rules, shall indicate that course by the following signals on her whistle or siren, namely:

One short blast to mean, "I am directing my course to starboard."

INLAND RULES.**STEAM VESSEL SHALL SLACKEN SPEED OR STOP.**

ART. 23. Every steam vessel which is directed by these rules to keep out of the way of another vessel shall, on approaching her, if necessary, slacken her speed or stop or reverse.

OVERTAKING VESSELS.

ART. 24. Notwithstanding anything contained in these rules, every vessel, overtaking any other, shall keep out of the way of the overtaken vessel.

Every vessel coming up with another vessel from any direction more than two points abaft her beam, that is, in such a position, with reference to the vessel which she is overtaking that at night she would be unable to see either of that vessel's side lights, shall be deemed to be an overtaking vessel; and no subsequent alteration of the bearing between the two vessels shall make the overtaking vessel a crossing vessel within the meaning of these rules, or relieve her of the duty of keeping clear of the overtaken vessel until she is finally past and clear.

As by day the overtaking vessel can not always know with certainty whether she is forward of or abaft this direction from the other vessel she should, if in doubt, assume that she is an overtaking vessel and keep out of the way.

NARROW CHANNELS.

ART. 25. In narrow channels every steam vessel shall, when it is safe and practicable, keep to that side of the fairway or mid-channel which lies on the starboard side of such vessel.

RIGHT OF WAY OF FISHING VESSELS.

ART. 26. Sailing vessels under way shall keep out of the way of sailing vessels or boats fishing with nets, or lines, or trawls. This rule shall not give to any vessel or boat engaged in fishing the right of obstructing a fairway used by vessels other than fishing vessels or boats.

GENERAL PRUDENTIAL RULE.

ART. 27. In obeying and construing these rules due regard shall be had to all dangers of navigation and collision, and to any special circumstances which may render a departure from the above rules necessary in order to avoid immediate danger.

SOUND SIGNALS FOR PASSING STEAMERS.

[See article eighteen.]

INTERNATIONAL RULES.

Two short blasts to mean, "I am directing my course to port."

Three short blasts to mean, "My engines are going at full speed astern."

PRECAUTION.

ART. 29. Nothing in these rules shall exonerate any vessel, or the owner or master or crew thereof, from the consequences of any neglect to carry lights or signals, or of any neglect to keep a proper lookout, or of the neglect of any precaution which may be required by the ordinary practice of seamen, or by the special circumstances of the case.

ART. 30. [See page 6.]

DISTRESS SIGNALS.

ART. 31. When a vessel is in distress and requires assistance from other vessels or from the shore, the following shall be the signals to be used or displayed by her, either together or separately, namely:

In the daytime—

First. A gun or other explosive signal fired at intervals of about a minute.

Second. The International code signal of distress indicated by N C.

Third. The distance signal, consisting of a square flag, having either above or below it a ball or anything resembling a ball.

Fourth. A continuous sounding with any fog-signal apparatus.

At night—

First. A gun or other explosive signal fired at intervals of about a minute.

Second. Flames on the vessel (as from a burning tar barrel, oil barrel, and so forth).

Third. Rockets or shells throwing stars of any color or description, fired one at a time, at short intervals.

Fourth. A continuous sounding with any fog-signal apparatus.

INLAND RULES.

ART. 28. When vessels are in sight of one another a steam vessel under way whose engines are going at full speed astern shall indicate that fact by three short blasts on the whistle.

PRECAUTION.

ART. 29. Nothing in these rules shall exonerate any vessel, or the owner or master or crew thereof, from the consequences of any neglect to carry lights or signals, or of any neglect to keep a proper lookout, or of the neglect of any precaution which may be required by the ordinary practice of seamen, or by the special circumstances of the case.

LIGHTS ON UNITED STATES NAVAL VESSELS AND REVENUE CUTTERS.

ART. 30. The exhibition of any light on board of a vessel of war of the United States or a revenue cutter may be suspended whenever, in the opinion of the Secretary of the Navy, the commander in chief of a squadron, or the commander of a vessel acting singly, the special character of the service may require it.

DISTRESS SIGNALS.

ART. 31. When a vessel is in distress and requires assistance from other vessels or from the shore, the following shall be the signals to be used or displayed by her, either together or separately, namely:

In the daytime—

A continuous sounding with any fog-signal apparatus, or firing a gun.

At night—

First. Flames on the vessel as from a burning tar barrel, oil barrel, and so forth.

Second. A continuous sounding with any fog-signal apparatus, or firing a gun.

Inland waters on the Atlantic, Pacific, and Gulf coasts of the United States where the Inland Rules of the Road are to be followed; and inland waters of the United States bordering on the Gulf of Mexico where the Inland Rules of the Road or Pilot Rules for Western Rivers are to be followed.

(All bearings are in degrees true and points magnetic, and are given approximately; distances in nautical miles.)

CUTLER (LITTLE RIVER) HARBOR, ME.—A line drawn from Long Point 226° (SW. by W. $\frac{1}{4}$ W.) to Little River Head.

LITTLE MACHIAS BAY, MACHIAS BAY, ENGLISHMAN BAY, CHANDLER BAY, MOOSABEG REACH, PLEASANT BAY, NARRAGUAGUS BAY, AND PIGEON HILL BAY, ME.—A line drawn from Little River Head 232° (WSW. $\frac{1}{4}$ W.) to the outer side of Old Man; thence 234° (WSW. $\frac{3}{8}$ W.) to the outer side of Double Shot Islands; thence 245° (W. $\frac{3}{8}$ S.) to Libby Islands Lighthouse; thence 231 $\frac{1}{2}$ ° (WSW. $\frac{1}{8}$ W.) to Moose Peak Lighthouse; thence 233° (WSW. $\frac{1}{4}$ W.) to Little Pond Head; from Pond Point, Great Wass Island, 239° (WSW. $\frac{3}{4}$ W.) to outer side of Crumple Island; thence 248° (W. $\frac{3}{8}$ S.) to Petit Manan Lighthouse.

ALL HARBORS ON THE COAST OF MAINE, NEW HAMPSHIRE, AND MASSACHUSETTS BETWEEN PETIT MANAN LIGHTHOUSE, ME., AND CAPE ANN LIGHTHOUSES, MASS.—A line drawn from Petit Manan Lighthouse 205 $\frac{1}{2}$ ° (SW. $\frac{1}{8}$ S.), 26 $\frac{1}{2}$ miles, to Mount Desert Lighthouse; thence 250 $\frac{1}{2}$ ° (W. $\frac{1}{8}$ S.), about 33 miles, to Maticucus Rock Lighthouses; thence 267 $\frac{1}{2}$ ° (WNW. $\frac{1}{8}$ W.), 23 $\frac{1}{2}$ miles, to Monhegan Island Lighthouse; thence 260° (W. $\frac{1}{4}$ N.), 19 $\frac{1}{2}$ miles, to Seguin Lighthouse; thence 233° (WSW.), 18 $\frac{1}{2}$ miles, to Cape Elizabeth light vessel No. 74; thence 214 $\frac{1}{2}$ ° (SW. $\frac{3}{8}$ W.), 29 $\frac{1}{2}$ miles, to Boon Island Lighthouse; thence 210 $\frac{1}{2}$ ° (SW.), 11 miles, to Anderson Ledge Spindle, off Isles of Shoals Lighthouse; thence 176 $\frac{1}{4}$ ° (S. $\frac{1}{4}$ W.), 19 $\frac{1}{2}$ miles, to Cape Ann Lighthouses, Mass.

BOSTON HARBOR.—From Eastern Point Lighthouse 215° (SW. $\frac{1}{4}$ W.), 15 $\frac{1}{2}$ miles, to The Graves Lighthouse; thence 139 $\frac{1}{4}$ ° (SSE. $\frac{1}{4}$ E.), 7 $\frac{1}{2}$ miles, to Minots Ledge Lighthouse.

ALL HARBORS IN CAPE COD BAY, MASS.—A line drawn from Plymouth (Gurnet) Lighthouses 77 $\frac{1}{2}$ ° (E. $\frac{1}{4}$ S.), 16 $\frac{1}{2}$ miles, to Race Point Lighthouse.

NANTUCKET SOUND, VINEYARD SOUND, BUZZARDS BAY, NARRAGANSETT BAY, BLOCK ISLAND SOUND, AND EASTERLY ENTRANCE TO LONG ISLAND SOUND.—A line drawn from Chatham Lighthouses, Mass., 146° (S. by E. $\frac{3}{4}$ E.), 4 $\frac{3}{8}$ miles, to Pollock Rip Shoals light vessel No. 73; thence 142° (SSE. $\frac{1}{8}$ E.), 12 $\frac{1}{2}$ miles, to Great Round Shoal Entrance Gas and Whistling Buoy (PS); thence 229° (SW. by W. $\frac{1}{4}$ W.), 14 $\frac{1}{2}$ miles, to Sankaty Head Lighthouse; from Smith Point, Nantucket Island, 265° (W. $\frac{3}{8}$ N.), 25 $\frac{1}{2}$ miles, to southeasterly point No Mans Land; from westerly point No Mans Land, 359° (N. by E.), 5 $\frac{1}{2}$ miles, to Gay Head Lighthouse; thence 250 $\frac{1}{4}$ ° (W. $\frac{3}{4}$ S.), 34 $\frac{1}{2}$ miles, to Block Island Southeast Lighthouse; thence 250 $\frac{1}{4}$ ° (W. $\frac{3}{4}$ S.), 14 $\frac{1}{2}$ miles, to Montauk Point Lighthouse, on the easterly end of Long Island, N. Y.

NEW YORK HARBOR.—A line drawn from Rockaway Point Life-Saving Station 167 $\frac{1}{4}$ ° (S. $\frac{1}{4}$ E.), 6 $\frac{1}{2}$ miles, to Ambrose Channel light vessel No. 87; thence 238 $\frac{1}{2}$ ° (WSW.), 8 $\frac{1}{2}$ miles, to Navesink (southerly) Lighthouse.

PHILADELPHIA HARBOR AND DELAWARE BAY.—A line drawn from Cape May Lighthouse 200° (SSW. $\frac{3}{8}$ W.), 8 $\frac{1}{2}$ miles, to Overfalls light vessel No. 69; thence 246 $\frac{1}{4}$ ° (WSW. $\frac{1}{2}$ W.), 3 $\frac{1}{2}$ miles, to Cape Henlopen Lighthouse.

BALTIMORE HARBOR AND CHESAPEAKE BAY.—A line drawn from Cape Charles Lighthouse 188 $\frac{1}{2}$ ° (S. by W. $\frac{1}{8}$ W.), 10 miles, to Outer Entrance Whistling Buoy, 2; thence 241 $\frac{1}{4}$ ° (SW. by W. $\frac{1}{8}$ W.), 4 miles, to Cape Henry Lighthouse.

CHARLESTON HARBOR.—A line drawn from Ferris Wheel, on Isle of Palms, 154° (SSE. $\frac{1}{4}$ E.), 7 miles, to Charleston light vessel No. 34; thence 259° (W. $\frac{1}{4}$ S.), through Charleston Whistling Buoy 6C, 7 $\frac{3}{8}$ miles, until Charleston Lighthouse bears 350° (N. $\frac{3}{8}$ W.); thence 270° (W.), 2 $\frac{1}{2}$ miles, to the beach of Folly Island.

SAVANNAH HARBOR AND CALIBOGUE SOUND.—A line drawn from Braddock Point, Hilton Head Island, 149° (SSE. $\frac{1}{4}$ E.), 9 $\frac{1}{2}$ miles, to Tybee Gas and Whistling Buoy, T (PS); thence 270° (W.) to the beach of Tybee Island.

ST. SIMON SOUND (BRUNSWICK HARBOR) AND ST. ANDREW SOUND.—From hotel on beach of St. Simon Island $\frac{1}{2}$ mile 60° (NE. by E. $\frac{3}{4}$ E.) from St. Simon Lighthouse, $130\frac{1}{2}^\circ$ (SE. $\frac{1}{2}$ E.), $6\frac{1}{2}$ miles, to St. Simon Gas and Whistling Buoy (PS); thence 192° (S. by W.), $8\frac{1}{2}$ miles, to St. Andrew Sound Bar Buoy (PS); thence 270° (W. $\frac{1}{2}$ S.), $4\frac{1}{2}$ miles, to the shore of Little Cumberland Island.

ST. JOHNS RIVER, FLA.—A straight line from the outer end of the northerly jetty to the outer end of the southerly jetty.

FLORIDA REEFS AND KEYS.—A line drawn from the easterly end of the northerly jetty, at the entrance to the dredged channel $\frac{1}{2}$ mile northerly of Norris Cut, $114\frac{1}{2}^\circ$ (ESE.), $1\frac{1}{2}$ miles, to Florida Reefs North End Beacon, W; thence $178\frac{1}{2}^\circ$ (S. $\frac{1}{4}$ E.), $7\frac{1}{2}$ miles, to Biscayne Bay Sea Bell Buoy, 1; thence $181\frac{1}{2}^\circ$ (S.), $2\frac{3}{8}$ miles, to Fowey Rocks Lighthouse; thence 188° (S. $\frac{1}{2}$ W.), $6\frac{1}{2}$ miles, to Triumph Reef Beacon, O; thence 193° (S. by W.), $4\frac{1}{2}$ miles, to Ajax Reef Beacon, M; thence $194\frac{1}{2}^\circ$ (S. by W. $\frac{1}{2}$ W.), 2 miles, to Pacific Reef Beacon, L; thence $196\frac{1}{2}^\circ$ (S. by W. $\frac{3}{8}$ W.), 5 miles, to Turtle Harbor Sea Buoy, 2; thence 210° (SSW. $\frac{1}{2}$ W.), $4\frac{1}{8}$ miles, to Carysfort Reef Lighthouse; thence $209\frac{1}{2}^\circ$ (SSW. $\frac{1}{2}$ W.), $5\frac{3}{8}$ miles, to Elbow Reef Beacon, J; thence 218° (SW. $\frac{1}{2}$ S.), $7\frac{1}{2}$ miles, to French Reef Beacon, G; thence $220\frac{1}{2}^\circ$ (SW. $\frac{1}{2}$ S.), 2 miles, to Molasses Reef Beacon, T; thence $234\frac{1}{2}^\circ$ (SW. $\frac{3}{8}$ W.), 6 miles, to Conch Reef Beacon, E; thence 235° (SW. $\frac{3}{4}$ W.) through Crocker Reef Beacon, D, $10\frac{1}{4}$ miles, to Alligator Reef Lighthouse; thence 238° (SW. by W.), 9 miles, to Tennessee Reef Beacon, 7; thence $222\frac{1}{2}^\circ$ (SW. $\frac{1}{2}$ S.), 2 miles, to Tennessee Reef Buoy, 4; thence 251° (WSW. $\frac{1}{8}$ W.), $10\frac{1}{2}$ miles, to Coffins Patches Beacon, C; thence 247° (SW. by W. $\frac{3}{4}$ W.), $8\frac{1}{2}$ miles, to Sombrero Key Lighthouse; thence $254\frac{1}{2}^\circ$ (WSW. $\frac{1}{2}$ W.), 17 miles, to Looe Key Beacon, 6; thence $257\frac{1}{2}^\circ$ (WSW. $\frac{3}{4}$ W.), $6\frac{1}{2}$ miles, to American Shoal Lighthouse; thence $253\frac{1}{2}^\circ$ (WSW. $\frac{3}{8}$ W.), $2\frac{1}{8}$ miles, to Maryland Shoal Beacon, S; thence 259° (WSW. $\frac{3}{4}$ W.), $5\frac{1}{2}$ miles, to Eastern Sambo Beacon, A; thence $256\frac{1}{2}^\circ$ (WSW. $\frac{1}{2}$ W.), $2\frac{1}{2}$ miles, to Western Sambo Beacon, R; thence $252\frac{1}{2}^\circ$ (WSW. $\frac{1}{4}$ W.), $1\frac{1}{2}$ miles, to Western Sambo Buoy, 2; thence $256\frac{1}{2}^\circ$ (WSW. $\frac{3}{8}$ W.), $3\frac{3}{4}$ miles, to Key West Entrance Gas Buoy (PS); thence 262° (W. by S.), $4\frac{1}{2}$ miles, to Sand Key Lighthouse; thence 261° (W. by S.), $2\frac{3}{4}$ miles, to Western Dry Rocks Beacon, 2; thence $268\frac{1}{2}^\circ$ (W. $\frac{3}{8}$ S.), $3\frac{1}{2}$ miles, through Satan Shoal Buoy (HS) to Vestal Shoal Buoy, 1; thence $273\frac{1}{2}^\circ$ (W. $\frac{1}{8}$ N.), $5\frac{1}{4}$ miles, to Coal Bin Rock Buoy (HS); thence $324\frac{1}{2}^\circ$ (NW. $\frac{3}{8}$ N.), $7\frac{1}{2}$ miles, to Conch Key; from northwesterly point Marquesas Keys $61\frac{1}{2}^\circ$ (NE. by E. $\frac{1}{4}$ E.), $4\frac{1}{8}$ miles, to North Entrance Buoy (PS), Boca Grande Channel; thence 84° (E. $\frac{3}{4}$ N.), $9\frac{1}{2}$ miles, to Northwest Channel Entrance Bell Buoy (PS), Northwest Channel into Key West; thence $68\frac{1}{2}^\circ$ (NE. by E. $\frac{3}{8}$ E.), $23\frac{1}{2}$ miles, to northerly side of Content Keys; thence $48\frac{1}{2}^\circ$ (NE. $\frac{1}{8}$ E.), $29\frac{1}{2}$ miles, to East Cape, Cape Sable.

CHARLOTTE HARBOR AND PUNTA GORDA, FLA.—Eastward of Entrance Bell Buoy (PS), off Boca Grande, and in Charlotte Harbor, in Pine Island Sound and Matlacha Pass. Pilot Rules for Western Rivers apply in Peace and Myacca Rivers north of a 250° and 70° (WSW. and ENE.) line through Mangrove Point Light; and in Caloosahatchee River northward of the steamboat wharf at Puntarasa.

TAMPA BAY AND TRIBUTARIES, FLA.—From the southerly end of Long Key $245\frac{1}{2}^\circ$ (SW. by W. $\frac{3}{8}$ W.), 9 miles, to Tampa Bay Gas and Whistling Buoy (PS); thence $128\frac{1}{2}^\circ$ (SE. $\frac{3}{4}$ E.), $6\frac{1}{2}$ miles, to Bar Bell Buoy (PS) at the entrance to Southwest Channel; thence $102\frac{1}{2}^\circ$ (E. $\frac{1}{4}$ S.), $2\frac{1}{2}$ miles, to the house on the north end of Anna Maria Key. Pilot Rules for Western Rivers apply in Manatee River inside Entrance Buoy (PS); in Hillsboro River inside Barrel Stake Beacon.

ST. GEORGE SOUND, APALACHICOLA BAY, CARRABELLE AND APALACHICOLA RIVERS, AND ST. VINCENT SOUND, FLA.—North of a line from Lighthouse Point 246° (SW. by W. $\frac{3}{8}$ W.), $13\frac{1}{2}$ miles, to southeasterly end of Dog Island; to northward of East Pass Bell Buoy 1 at the entrance to East Pass, and inside West Pass Bell Buoy (PS) at the seaward entrance to West Pass. Pilot Rules for Western Rivers apply in Carrabelle River and when on the range and crossing the bar at the entrance; in Apalachicola River and northward of Five-Foot Lump Buoy, 5, when crossing the bar.

PENSACOLA HARBOR.—From Caucus Cut Entrance Whistling Buoy 1A $8\frac{1}{2}^\circ$ (N. $\frac{3}{8}$ E.) tangent to easterly side of Fort Pickens, to the shore of Santa Rosa Island, and from the Whistling Buoy northward in the buoyed channel through Caucus Shoal.

MOBILE HARBOR AND BAY.—From Outer Whistling Buoy (PS) 40° (NE. by N.) to shore of Mobile Point, and from the Whistling Buoy 320° (NW.) to the shore of Dauphin Island. Pilot Rules for Western Rivers apply in Mobile River above Battery Gladden Light.

SOUNDS, LAKES, AND HARBORS ON THE COASTS OF ALABAMA, MISSISSIPPI, AND LOUISIANA, BETWEEN MOBILE BAY ENTRANCE AND THE DELTA OF THE MISSISSIPPI RIVER.—From Sand Island Lighthouse 259° (WSW. $\frac{1}{4}$ W.), $43\frac{1}{2}$ miles, to Chandeleur Lighthouse; westward of Chandeleur and Errol Islands, and west of a line drawn from the southwesterly point of Errol Island 182° (S. $\frac{1}{4}$ E.), $23\frac{1}{4}$ miles, to Pass a Loure Lighthouse. Pilot Rules for Western Rivers apply in Pascagoula River, and in the dredged cut at the entrance to the river, above Pascagoula River Entrance Light, A, marking the entrance to the dredged cut.

NEW ORLEANS HARBOR AND THE DELTA OF THE MISSISSIPPI RIVER.—Inshore of a line drawn from the outermost mud lump showing above low water at the entrance to Pass a Loure to a similar lump off the entrance to Northeast Pass; thence to a similar lump off the entrance to Southeast Pass; thence to the outermost aid to navigation off the entrance to South Pass; thence to the outermost aid to navigation off the entrance to Southwest Pass; thence northerly, about $18\frac{1}{2}$ miles, to the westerly point of the entrance to Jaque Bay.

SABINE PASS, TEX.—Pilot Rules for Western Rivers apply to Sabino Pass northward of Sabine Pass Whistling Buoy (PS), and in Sabine Lake and its tributaries. Outside of this buoy the International Rules apply.

GALVESTON HARBOR.—A line drawn from Galveston North Jetty Light 164° (SSE. $\frac{1}{8}$ E.), $2\frac{3}{4}$ miles, to Galveston Bar Gas Buoy (PS); thence $312\frac{1}{2}^{\circ}$ (NW. $\frac{1}{8}$ W.), $1\frac{1}{2}$ miles, to Galveston (S.) Jetty Light.

BRAZOS RIVER, TEX.—Pilot Rules for Western Rivers apply in the Brazos River above the outer ends of the jetties. International Rules apply outside the ends of the jetties.

SAN DIEGO HARBOR.—A line drawn from southerly tower Coronado Hotel $221\frac{1}{4}^{\circ}$ (SSW. $\frac{3}{8}$ W.), $4\frac{1}{4}$ miles, to Outside Bar Whistling Buoy, SD, (PS); thence $356\frac{1}{4}^{\circ}$ (N. by W. $\frac{1}{8}$ W.), $2\frac{3}{8}$ miles, to Point Loma Lighthouse.

SAN FRANCISCO HARBOR.—A line drawn from South Side Life-Saving Station $280\frac{3}{4}^{\circ}$ (W. $\frac{3}{8}$ S.), 9 miles, to San Francisco Lightvessel, No. 70; thence $37\frac{1}{2}^{\circ}$ (N. by E. $\frac{1}{4}$ E.), to westerly peak at entrance to Frank Valley.

COLUMBIA RIVER ENTRANCE.—A line drawn from Fort Stevens, on Point Adams, 267° (SW. by W. $\frac{1}{8}$ W.), 9 miles, to Columbia River Light Vessels; thence 35° (N. by E. $\frac{1}{8}$ E.), $7\frac{1}{4}$ miles, to North Head Lighthouse.

JUAN DE FUCA STRAIT, WASHINGTON AND PUGET SOUNDS.—A line drawn from New Dungeness Lighthouse $19\frac{1}{2}^{\circ}$ (N. $\frac{1}{4}$ W.), $17\frac{1}{4}$ miles, to Cattle Point Light, on southeasterly point of San Juan Island (Mount Constitution, on Orcas Island, is in range with Cattle Point Light on this line); from Bellevue Point, San Juan Island, $335\frac{3}{4}^{\circ}$ (NW. $\frac{3}{8}$ W.), to Kellett Bluff, Henry Island; thence 346° (NW. $\frac{1}{8}$ N.) to Turn Point Light; thence $70\frac{1}{2}^{\circ}$ (NE. $\frac{1}{8}$ E.), $8\frac{3}{8}$ miles, to westerly point of Skipjack Island; thence $37\frac{3}{4}^{\circ}$ (N. by E. $\frac{1}{8}$ E.), $4\frac{1}{4}$ miles, to Patos Islands Light; thence $337\frac{1}{2}^{\circ}$ (NW. $\frac{1}{4}$ W.), 12 miles, to Point Roberts Light.

GENERAL RULE.—At all buoyed entrances from seaward to bays, sounds, rivers, or other estuaries for which specific lines have not been described, inland rules shall apply inshore of a line approximately parallel with the general trend of the shore, drawn through the outermost buoy or other aid to navigation of any system of aids.

REGULATION OF MOTOR BOATS.

AN ACT TO AMEND LAWS FOR PREVENTING COLLISIONS OF VESSELS AND TO REGULATE EQUIPMENT OF CERTAIN MOTOR BOATS ON THE NAVIGABLE WATERS OF THE UNITED STATES.

Be it enacted by the Senate and House of Representatives of the United States of America in Congress assembled, That the words "motor boat" where used in this Act shall include every vessel propelled by machinery and not more than sixty-five feet in length except tug boats and tow boats propelled by steam. The length shall be measured from end to end over the deck, excluding sheer: *Provided,* That the engine, boiler, or other operating machinery shall be subject to inspection by the local inspectors of steam vessels, and to their approval of the design thereof, on all said motor boats, which are more than forty feet in length, and which are propelled by machinery driven by steam.

SEC. 2. That motor boats subject to the provisions of this Act shall be divided into classes as follows:

Class one. Less than twenty-six feet in length.

Class two. Twenty-six feet or over and less than forty feet in length.

Class three. Forty feet or over and not more than sixty-five feet in length.

SEC. 3. That every motor boat in all weathers from sunset to sunrise shall carry the following lights, and during such time no other lights which may be mistaken for those prescribed shall be exhibited.

(a) Every motor boat of class one shall carry the following lights:

First. A white light aft to show all around the horizon.

Second. A combined lantern in the fore part of the vessel and lower than the white light aft showing green to starboard and red to port, so fixed as to throw the light from right ahead to two points abaft the beam on their respective sides.

(b) Every motor boat of classes two and three shall carry the following lights:

First. A bright white light in the fore part of the vessel as near the stem as practicable, so constructed as to show an unbroken light over an arc of the horizon of twenty points of the compass, so fixed as to throw the light ten points on each side of the vessel, namely, from right ahead to two points abaft the beam on either side. The glass or lens shall be of not less than the following dimensions:

Class two. Nineteen square inches.

Class three. Thirty-one square inches.

Second. A white light aft to show all around the horizon.

Third. On the starboard side a green light so constructed as to show an unbroken light over an arc of the horizon of ten points of the compass, so fixed as to throw the light from right ahead to two points abaft the beam on the starboard side. On the port side a red light so constructed as to show an unbroken light over an arc of the horizon of ten points of the compass, so fixed as to throw the light from right ahead to two points abaft the beam on the port side. The glasses or lenses in the said side lights shall be of not less than the following dimensions on motor boats of—

Class two. Sixteen square inches.

Class three. Twenty-five square inches.

On and after July first, nineteen hundred and eleven, all glasses or lenses prescribed by paragraph (b) of section three shall be fresnel or fluted. The said lights shall be fitted with inboard screens of sufficient height and so set as to prevent these lights from being seen across the bow and shall be of not less than the following dimensions on motor boats of—

Class two. Eighteen inches long.

Class three. Twenty-four inches long:

Provided, That motor boats as defined in this Act, when propelled by sail and machinery or under sail alone, shall carry the colored lights suitably screened but not the white lights prescribed by this section.

SEC. 4. (a) Every motor boat under the provisions of this Act shall be provided with a whistle or other sound-producing mechanical appliance capable of producing a blast of two seconds or more in duration, and in the case of such boats so provided a blast of at least two seconds shall be deemed a prolonged blast within the meaning of the law.

(b) Every motor boat of class two or three shall carry an efficient fog horn.

(c) Every motor boat of class two or three shall be provided with an efficient bell, which shall be not less than eight inches across the mouth, on board of vessels of class three.

SEC. 5. That every motor boat subject to any of the provisions of this Act, and also all vessels propelled by machinery other than by steam more than sixty-five feet in length, shall carry either life-preservers, or life belts, or buoyant cushions, or ring buoys or other device, to be prescribed by the Secretary of Commerce, sufficient to sustain afloat every person on board and so placed as to be readily accessible. All motor boats carrying passengers for hire shall carry one life-preserver of the sort prescribed by the regulations of the board of supervising inspectors for every passenger carried, and no such boat while so carrying passengers for hire shall be operated or navigated except in charge of a person duly licensed for such service by the local board of inspectors. No examination shall be required as the condition of obtaining such a license, and any such license shall be revoked or suspended by the local board of inspectors for misconduct, gross negligence, recklessness in navigation, intemperance, or violation of law on the part of the holder, and if revoked, the person holding such license shall be incapable of obtaining another such license for one year from the date of revocation: *Provided*, That motor boats shall not be required to carry licensed officers except as required in this Act.

SEC. 6. That every motor boat and also every vessel propelled by machinery other than by steam, more than sixty-five feet in length, shall carry ready for immediate use the means of promptly and effectually extinguishing burning gasoline.

SEC. 7. That a fine not exceeding one hundred dollars may be imposed for any violation of this Act. The motor boat shall be liable for the said penalty and may be seized and proceeded against, by way of libel, in the district court of the United States for any district within which such vessel may be found.

SEC. 8. That the Secretary of Commerce shall make such regulations as may be necessary to secure the proper execution of this Act by collectors of customs and other officers of the Government. And the Secretary of the Department of Commerce may, upon application therefor, remit or mitigate any fine, penalty, or forfeiture relating to motor boats except for failure to observe the provisions of section six of this Act.

SEC. 9. That all laws and parts of laws only in so far as they are in conflict herewith are hereby repealed: *Provided*, That nothing in this Act shall be deemed to alter or amend acts of Congress embodying or revising international rules for preventing collisions at sea.

PART VI

OF THE

FORTY-SIXTH ANNUAL LIST OF VESSELS OF THE UNITED STATES, 1914.

LIST OF SEAGOING MERCHANT VESSELS, ARRANGED IN THE ORDER OF SIGNAL LETTERS, AND OF YACHTS HAVING SIGNAL LETTERS; ALSO OF GOVERNMENT VESSELS CARRYING DISTINGUISHING SIGNALS.

LIST OF SEAGOING MERCHANT VESSELS, ARRANGED IN THE ORDER OF SIGNAL LETTERS.

[Steel vessels in SMALL CAPITALS, Iron vessels in *italics*.]

ABBREVIATIONS:

Bk. = bark. Bgn. = brigantine. *Sch. = schooner-barge. St. s. = steam screw.
 Bkn. = barkentine. Ga. s. = gas screw. Shp. = ship. St. p. = steam side-wheel.
 Bg. = brig. Sch. = schooner. Slp. = sloop. *St. p. = steam stern-wheel.
 ⊙ = equipped with wireless apparatus.

Official No.	Signal letters.	Rig.	Decks.	Masts.	Name of vessel.	Gross tonnage.	Net tonnage.	Length.	Breadth.	Depth.	When built.	Where built.	Home port (where permanent document issues).	Name of managing or principal owner.
555	H. B. P. G.	Sch.	1	2	A. G. Pease.....	74	71	<i>Feet.</i> 81.0	<i>Feet.</i> 25.7	<i>Feet.</i> 6.4	1854	Middletown, Conn..	Hartford, Conn.....	Frank Brainerd.
649	H. B. R. L.	Sch.	1	2	A. F. Klindberg.....	226	196	112.3	29.3	10.2	1865	East Haven, Conn..	Bangor, Me.....	Eastern Mfg. Co.
4250	H. D. F. M.	St. s.	2	2	<i>Underwriter</i>	327	163	120.8	26.1	14.8	1863	Philadelphia, Pa...	Boston, Mass.....	Boston Towboat Co.
4879	H. D. S. B.	St. p.	1	0	Chrystenah.....	571	417	196.5	30.2	9.3	1866	Nyack, N. Y.....	New York, N. Y.....	David C. Woolsey.
5033	H. D. W. K.	St. p.	1	0	City of Newport....	561	468	177.5	28.5	8.8	1863	New York, N. Y....	Providence, R. I....	Providence, Fall River & Newport Steamboat Co.
6349	H. F. L. K.	Sch.	1	2	C. B. Clark.....	194	162	105.4	27.4	8.4	1866	Camden, N. J.....	Bangor, Me.....	Eastern Mfg. Co.
6373	H. F. L. N.	*Sch.	1	3	Doris.....	729	719	222.0	36.2	16.0	1864	New York, N. Y....	New York, N. Y....	Degnon Contracting Co.
7180	H. F. N. V.	Sch.	1	2	Ella F. Crowell....	164	135	93.8	26.4	7.0	1864	East Haven, Conn..	Rockland, Me.....	Rockland-Rockport Lime Co.
7621	H. F. V. D.	Sch.	1	2	Robert W.....	93	82	82.0	26.0	7.0	1847	Piermont, N. Y....	Bangor, Me.....	Mount Waldo Granite Works.
7740	H. G. B. S.	Sch.	1	3	Edwin R. Kirk.....	264	224	126.0	31.0	10.1	1864	Keyport, N. J.....	New York, N. Y....	George E. Hammond.
7829	H. G. F. L.	Sch.	1	2	F. C. Gates.....	133	103	100.0	27.0	7.3	1867	Perry, Me.....	do.....	Volkert Schmidt.
9230	H. G. P. F.	Sch.	1	2	Franconia.....	136	129	92.0	25.5	8.3	1862	Surry, Me.....	Machias, Me.....	John N. Mitchell.
9412	H. G. R. Q.	Sch.	1	2	Fleetwing.....	111	111	104.9	23.3	9.3	1865	New York, N. Y....	New York, N. Y....	Manuel Thomas Chantres.
9477	H. G. S. T.	Sch.	1	2	Fred Tyler.....	114	108	98.0	21.2	7.9	1848	Philadelphia, Pa...	do.....	J. E. Smith.
9482	H. G. S. V.	Sch.	1	2	Fly.....	113	108	90.5	26.1	6.7	1856	Camden, N. J.....	do.....	Baxter Wrecking Co.
9550	H. G. V. J.	Bkn.	1	3	Fremont.....	345	328	155.0	26.0	12.0	1850	Philadelphia, Pa...	do.....	N. Y. Motion Picture Corp.
10105	H. J. B. M.	Sch.	1	2	George E. Prescott..	139	109	89.5	24.0	8.0	1848	Camden, Me.....	Rockland, Me.....	George M. Brainerd.
10361	H. J. F. L.	Bk.	1	3	Grey Hound.....	177	169	95.0	24.4	12.2	1851	New Bedford, Mass.	New Bedford, Mass.	John P. Praro.
10586	H. J. N. P.	Sch.	1	3	N. E. Ayer.....	249	199	114.9	29.8	8.7	1865	Milton, Del.....	Bangor, Me.....	Eastern Mfg. Co.
11291	H. J. T. L.	Sch.	1	2	Helen P.....	145	101	104.0	28.2	7.6	1864	East Haddam, Conn.	Hartford, Conn.....	Frank Brainerd.
11328	H. J. V. G.	Sch.	1	2	Helen.....	149	122	97.9	27.7	8.0	1864	New Bedford, Mass.	Rockland, Me.....	Rockland - Rockport Lime Co.
11477	H. K. D. B.	*Sch.	1	3	Hatteras.....	788	754	171.5	33.5	18.8	1865	Brooklyn, N. Y....	New York, N. Y....	D. L. & W. R. R. Co.
12026	H. K. G. M.	Sch.	1	2	Izetta.....	199	189	107.0	27.5	9.0	1865	Brewer, Me.....	Bangor, Me.....	Eastern Mfg. Co.
12574	H. K. N. V.	Sch.	1	2	July Fourth.....	120	114	89.9	26.2	8.0	1863	do.....	Rockland, Me.....	I. L. Snow & Co.
12581	H. K. P. F.	Sch.	1	2	Jonathan Cone.....	122	116	101.6	23.6	8.0	1855	Camden, N. J.....	New York, N. Y....	Henry McCann.
13025	H. L. C. G.	Sch.	1	2	Julla A. Berkele....	163	160	105.5	25.0	7.9	1866	East Haven, Conn..	do.....	do.
13118	H. L. F. G.	Shp.	2	3	Jacob A. Stamler...	1,198	1,198	175.0	37.0	23.3	1856	Brooklyn, N. Y....	do.....	Arbuckle Deep-Sea Hotel Co.
13240	H. L. K. D.	Sch.	1	2	J. S. Terry.....	124	118	104.4	22.4	7.2	1864	East Haddam, Conn.	New London, Conn.	Henry R. Segar.
13388	H. L. P. B.	Sch.	1	2	Jesse L. Leach.....	247	235	110.0	30.0	9.7	1863	Baltimore, Md.....	New York, N. Y....	Clark & Wilkins Co.

SEAGOING VESSELS, ARRANGED IN THE ORDER OF SIGNAL LETTERS—Continued.

[Steel vessels in SMALL CAPITALS, Iron vessels in italics.]

Official No.	Signal letters.	Rig.	Decks.	Masts.	Name of vessel.	Gross tonnage.	Net tonnage.	Length.	Breadth.	Depth.	When built.	Where built.	Home port (where permanent document issues).	Name of managing or principal owner.
13398	H. L. P. K.	Sch.	1	2	James L. Maloy....	174	147	102.0	23.5	7.9	1854	Milton, Del.....	Boston, Mass.....	Clara White.
14023	H. L. T. C.	Bk.	2	3	Kate Davenport....	1,248	1,175	189.4	37.0	24.0	1866	Bath, Me.....	Seattle, Wash.....	Pacific Coast & Norway Packing Co.
14043	H. M. D. K.	Sch.	1	2	Lettitia.....	245	233	112.0	23.5	10.4	1867	Salem, Mass.....	San Francisco, Cal.	Oakland Whaling & Tpn. Co.
14723	H. M. D. W.	Sch.	1	2	Loduska.....	108	102	86.0	24.3	8.2	1851	Freeport, Me.....	Bangor, Me.....	Est. Clara E. Thayer.
15065	H. M. N. G.	Sch.	1	2	Lizzie D. Small....	190	167	109.3	27.2	8.2	1866	Camden, N. J.....	do.....	Eastern Mfg. Co.
16791	H. N. D. S.	Bk.	2	3	Morning Star.....	238	220	104.6	25.6	15.1	1853	Dartmouth, Mass.	New Bedford, Mass.	William H. Wing.
16886	H. N. G. Q.	Sch.	1	2	Moonlight.....	198	120	107.9	30.3	9.3	1855	Hellville, N. J.....	Calais, Me.....	George H. Eaton.
17170	H. N. R. M.	Sch.	1	2	Mary Weaver.....	222	187	110.0	29.8	9.0	1867	Philadelphia, Pa...	Portland, Me.....	Albert B. Hall.
18127	H. N. V. K.	Sch.	1	2	Fred Snow.....	105	99	78.6	26.6	7.9	1855	Athens, N. Y.....	New York, N. Y....	Joseph W. Tate.
18136	H. N. V. Q.	Sch.	1	2	Northern Light....	139	116	93.0	26.6	9.0	1865	Tremont, Me.....	S. W. Harbor, Me.	Charles Robbins.
18161	H. N. V. V.	Sch.	1	2	Neptune.....	109	92	84.0	23.7	7.7	1850	East Machias, Me.	Machias, Me.....	W. A. Johnson.
18860	H. P. Q. D.	Sch.	1	2	Drozlimbo.....	147	121	97.0	25.0	8.8	1851	Gouldsboro, Me...	Boston, Mass.....	Stetson, Cutler & Co.
19055	H. P. K. V.	Sch.	1	2	Oakes Ames.....	254	209	118.0	30.8	7.0	1862	Noank, Conn.....	Portland, Me.....	James W. Parker.
19096	H. P. L. R.	*Sch.	1	3	William L. Croegan.	556	547	232.0	40.0	10.0	1864	New York, N. Y....	New York, N. Y....	Dagnon Contracting Co.
19787	H. P. Q. W.	Bk.	2	3	Platina.....	214	203	94.0	25.3	15.2	1847	Rochester, Mass...	New Bedford, Mass.	Benjamin Costa.
116693	H. P. T. S.	St. s.	5	2	St. PAUL.....	11,629	5,874	535.5	63.0	26.8	1895	Philadelphia, Pa...	New York, N. Y....	International Mercantile Marine Co.
20147	H. P. T. W.	St. s.	1	1	Palmer.....	124	107	100.0	23.0	10.9	1865	do.....	New London, Conn.	Justin Peckham.
21112	H. Q. B. P.	Sch.	1	2	R. L. Tay.....	151	120	105.0	27.5	7.7	1857	Milford, Del.....	Bangor, Me.....	Eastern Mfg. Co.
21518	H. Q. L. B.	Sch.	1	2	Rebecca G. Whildin.	220	188	105.5	28.5	9.5	1853	do.....	Calais, Me.....	George H. Eaton.
22152	H. Q. N. M.	St. p.	1	2	Greenport.....	1,413	1,266	244.2	55.2	12.8	1866	New York, N. Y....	New York, N. Y....	Hudson Navigation Co.
22437	H. Q. Y. G.	Sch.	1	2	Sally W. Ponder....	107	102	86.6	25.4	6.4	1855	Milton, Del.....	do.....	Martin Hansen.
22932	H. R. K. N.	Sch.	1	2	St. Croix.....	234	190	112.0	28.5	9.3	1866	Calais, Me.....	Boston, Mass.....	Daniel S. Emery.
22976	H. R. L. W.	Sch.	1	2	Samuel Castner, jr.	239	200	119.8	29.3	10.0	1863	Milford, Del.....	Calais, Me.....	John G. Murchie.
24267	H. R. S. W.	Sch.	1	2	T. Towner.....	197	152	97.0	25.5	10.4	1860	New Haven, Conn.	New Bedford, Mass.	James F. Avery.
24449	H. S. B. D.	*Sch.	1	2	Pequot.....	705	662	220.2	35.7	14.3	1864	New York, N. Y....	New London, Conn.	Thames Towboat Co.
116698	H. S. P. T.	St. s.	5	2	St. Louis.....	11,629	5,883	535.5	63.0	26.8	1895	Philadelphia, Pa...	New York, N. Y....	International Mercantile Marine Co.
26649	H. S. T. N.	Sch.	1	2	Robert McClintock.	154	125	96.0	26.7	7.4	1858	Norwalk, Conn....	Baltimore, Md.....	Joseph M. White.
5241	H. T. L. V.	Sch.	1	2	Charlo and Wille..	123	117	86.9	24.0	8.2	1849	Danverscott, Me..	Rockland, Me.....	Herbert B. Webber.
5251	H. T. L. W.	Sch.	1	2	Catawamteak.....	148	119	88.0	22.5	8.8	1864	Rockland, Me.....	do.....	C. L. Kalloch.
13600	H. V. Q. L.	Sch.	1	2	Jesse Hart, 2nd....	255	212	117.0	28.9	10.2	1866	Waldoboro, Me...	Calais, Me.....	E. B. Carter.
17337	H. W. D. B.	St. p.	1	0	Aurora.....	774	634	206.0	27.8	10.0	1862	Keypot, N. J.....	New York, N. Y....	McAllister Steamboat Co.
24517	J. B. C. L.	Sch.	1	2	Telumah.....	230	194	110.3	28.1	10.1	1866	Danverscott, Me..	Bangor, Me.....	C. A. McKenney.
1379	J. B. P. D.	Bk.	2	3	Andrew Illicks....	303	287	111.3	27.1	15.7	1867	Fairhaven, Mass..	New Bedford, Mass.	Wm. R. Wing.
5380	J. B. P. N.	Bk.	2	3	Charles W. Morgan.	313	298	105.6	27.7	17.6	1841	New Bedford, Mass.	do.....	Do.
11747	J. B. R. M.	Sch.	1	3	Hortensia.....	189	161	105.4	29.0	9.2	1868	East Machias, Me.	Machias, Me.....	Everett I. White.
18477	J. B. V. K.	Sch.	1	2	George R. Smith....	136	129	89.2	25.8	8.0	1867	Orrington, Me...	Plymouth, Mass...	Parker J. Hall.
23563	J. B. W. H.	St. s.	1	2	Santa Cruz.....	611	360	132.0	31.2	10.4	1868	San Francisco, Cal.	Seattle, Wash.....	Puget Sound Salvage Co.
10834	J. C. D. T.	Sch.	1	2	Daniel McLoud....	295	253	117.6	31.0	9.0	1867	Port Jefferson, N. Y.	Rockland, Me.....	Richard K. Snow.
24596	J. C. F. M.	Sch.	1	3	Thomas W. H. White.	213	159	114.6	29.6	9.2	1867	Tuckerton, N. J...	Bath, Me.....	South Gardner Lumber Co.
5456	J. C. M. V.	St. p.	2	2	Clinton.....	1,187	717	220.0	34.5	13.2	1863	Wilmington, Del...	Jacksonville, Fla..	Alexander R. Merrill.
15347	J. C. M. W.	St. p.	1	0	Louise.....	1,023	718	231.7	33.0	8.8	1864	do.....	Baltimore, Md.....	Tolchester Beach Improvement Co.
12356	J. D. B. S.	Sch.	1	2	Irene E. Meservoy..	244	232	114.2	29.0	10.0	1866	Waldoboro, Me...	Bangor, Me.....	Eastern Mfg. Co.
11821	J. D. G. F.	Sch.	1	2	Henrietta Simmons.	228	217	112.4	28.7	9.1	1865	Leesburg, N. J....	Portland, Me.....	James W. Parker.
11777	J. D. L. T.	Sch.	1	2	Helen G. King.....	147	120	93.0	25.3	9.0	1867	Calais, Me.....	Boston, Mass.....	Stetson, Cutler & Co.
13605	J. D. Q. N.	Sch.	1	2	James Young.....	261	225	110.8	29.5	10.3	1866	Thomaston, Me...	Bath, Me.....	South Gardner Lumber Co.
17703	J. D. Q. R.	Sch.	1	2	Mary E. Pennell....	251	196	110.0	28.1	11.2	1868	Harrington, Me...	Machias, Me.....	George H. Frye.
1561	J. F. B. V.	Sch.	1	2	Alaska.....	173	164	102.0	26.1	9.1	1867	East Machias, Me.	do.....	Everett I. White.
23721	J. G. H. K.	Sch.	1	2	Sarah A. Reed.....	158	112	100.0	26.0	8.0	1868	Calais, Me.....	Calais, Me.....	Howard Q. Boardman.
9949	J. G. M. B.	Sch.	1	2	Fannie F. Hall.....	93	89	88.0	25.2	6.9	1867	Stockton, Me.....	Bucksport, Me...	F. P. Hutchings.
21893	J. G. Q. F.	Sch.	1	3	Rhoda Holmes.....	375	328	128.4	33.9	10.9	1869	Coopers Point, N. J.	Machias, Me.....	Everett I. White.
90032	J. G. R. B.	Sch.	1	2	Mary Ann McCann..	178	169	101.8	27.4	8.7	1869	Bangor, Me.....	Castine, Me.....	W. M. Sellers.
1812	J. G. V. K.	Sch.	2	3	Ann Louisa Lockwood.	338	268	125.2	29.1	15.7	1869	Norwalk, Conn....	New York, N. Y....	Samuel P. Blackburn.
75146	J. G. V. M.	Sch.	2	2	J. K. Manning.....	297	228	111.0	29.2	9.7	1869	Dennistown, N. J..	Gloucester, Mass...	James K. Manning Co.
90067	J. G. W. D.	Sch.	1	2	Margaret.....	117	111	82.7	27.4	7.5	1869	Cherryfield, Me...	Machias, Me.....	G. R. Campbell.
9860	J. G. W. L.	Sch.	1	2	Brownstone.....	176	167	105.6	27.9	8.5	1869	Hartford, Conn...	Hartford, Conn...	Frank Brainerd.
85045	J. G. W. M.	Sch.	2	3	Georgetta Lawrence	315	299	122.0	31.7	15.1	1869	Brookhaven, N. Y.	Bangor, Me.....	John C. Wilson.
23801	J. H. D. G.	Sbp.	3	3	St. Nicholas.....	1,798	1,687	206.9	42.8	7.8	1869	Bath, Me.....	Astoria, Oreg.....	Columbia River Packers' Assn.
90079	J. H. D. L.	Slp.	1	1	M. M. Hamilton....	111	105	84.8	26.2	7.2	1869	Harpwell, Me.....	Portland, Me.....	J. F. Hamilton.
6788	J. H. M. N.	Sch.	2	2	Caroline Gray.....	327	277	115.7	20.8	14.1	1869	Rockland, Me.....	Rockland, Me.....	Richard K. Snow.
24816	J. H. M. S.	Sch.	1	2	Thomas Hix.....	99	94	77.4	27.5	8.3	1867	Thomaston, Me...	Bath, Me.....	Nelson A. Crocker.
23838	J. H. Q. N.	Sch.	1	2	Sandy Hook.....	106	101	89.4	23.6	7.3	1870	East Haddam, Conn.	Baltimore, Md.....	R. Duko Watten.

SEAGOING VESSELS, ARRANGED IN THE ORDER OF SIGNAL LETTERS—Continued.

[Steel vessels in SMALL CAPITALS, Iron vessels in *italics*.]

Official No.	Signal letters.	Rtg.	Decks.	Masts.	Name of vessel.	Gross tonnage.	Net tonnage.	Length.	Breadth.	Depth.	When built.	Where built.	Home port (where permanent document issues).	Name of managing or principal owner.
								Feet.	Feet.	Feet.				
95037	J. H. R. W.	*Sch.	1	2	<i>Hercules</i>	755	737	200.4	37.0	13.5	1870	Chester, Pa.....	Philadelphia, Pa...	William R. Hagan.
23873	J. H. S. B.	Sch.	1	2	Sarah Wood.....	272	258	110.0	23.9	9.0	1870	Camden, N. J.....	do	Lewis H. Douglas.
1932	J. H. W. M.	Sch.	1	2	A. K. Woodward...	99	94	87.0	21.5	7.4	1869	Ellsworth, Me.....	Boston, Mass.....	Irving L. Mallett.
15680	J. K. B. C.	Sch.	1	2	Lavolta.....	204	173	104.0	23.0	11.4	1870	do	Ellsworth, Me.....	Joseph M. Higgins.
80155	J. K. C. H.	Sch.	1	2	Wesley Abbott.....	144	137	95.0	27.0	8.5	1870	do	do	John T. Peterson.
95054	J. K. C. P.	Sch.	1	2	Helen Hasbrouck..	325	260	130.0	32.5	10.7	1870	Easthaven, Conn..	New York, N. Y....	George E. Hammond
95055	J. K. D. P.	Sch.	1	2	Harry C. Shepherd..	213	203	108.6	29.8	8.7	1870	Mays Landing, N. J.	Boston, Mass.....	Atlantic Maritime Co.
75253	J. K. G. T.	Sch.	1	2	John S. Gilmore....	117	111	87.9	27.2	7.1	1870	do	New Haven, Conn..	Est. of John Beattie.
23922	J. K. L. S.	Sch.	1	2	Spartel.....	132	126	91.0	27.0	7.6	1868	Pembroke, Me.....	Eastport, Me.....	Dennysville Lumber Co.
24853	J. K. L. W.	Sch.	1	2	T. W. Allan.....	113	95	83.9	26.1	7.5	1870	Dennysville, Me....	Calais, Me.....	Nelson S. Allan.
90288	J. K. N. G.	St. p.	1	2	Keyport.....	515	363	171.2	28.0	9.4	1871	Brooklyn, N. Y....	Port Amboy, N. J..	Keansburg Strbt. Co.
1991	J. K. P. F.	Bk.	2	2	Alden Besse.....	842	812	164.5	35.3	20.3	1871	Bath, Me.....	Baltimore, Cal.....	Crescent Wharf and Warehouse Co.
19339	J. K. R. L.	Sch.	1	2	Omaha.....	116	110	89.3	25.3	8.3	1871	Hancock, Me.....	Castine, Me.....	I. L. Hutchins.
95101	J. K. S. M.	*Sch.	2	2	Harry Morse.....	1,365	1,241	198.2	37.5	23.8	1871	Bath, Me.....	Port Arthur, Tex..	Texas Company.
95107	J. K. T. D.	St. s.	3	2	<i>Nasca</i>	1,416	988	231.0	37.8	14.2	1871	Wilmington, Del...	Baltimore, Md.....	Merchants & Miners' Transportation Co.
23969	J. K. T. H.	Sch.	1	2	Samuel Hart.....	210	175	104.0	29.3	9.9	1871	Waldoboro, Me....	Rockland, Me.....	C. A. Creighton.
5939	J. K. T. V.	Sch.	1	2	Calvin P. Harris...	465	400	138.5	33.2	15.2	1871	Bath, Me.....	Marblehead, Mass.	Aaron S. Higgins.
15753	J. K. V. M.	Sch.	1	2	L. L. Hamlin.....	147	140	105.0	20.6	8.8	1871	Calais, Me.....	Bridgeport, Conn.	Charles M. Hubbs.
95106	J. L. B. F.	Sch.	1	2	Henry D. May.....	278	264	121.0	29.5	11.3	1871	Milford, Del.....	Philadelphia, Pa...	A. D. Cummins.
9997	J. L. F. D.	Sch.	1	2	F. H. Odiorne.....	323	307	121.6	31.0	12.7	1871	Newburyport, Mass.	New York, N. Y....	W. E. Crockett.
115013	J. L. G. C.	Sch.	1	2	Sarah L. Davis.....	180	149	106.0	25.8	8.8	1871	Belfast, Me.....	Rockland, Me.....	F. A. Peterson.
80232	J. L. G. M.	Sch.	1	2	Wm. D. Hilton.....	324	243	124.5	32.2	11.1	1871	Bath, Me.....	Bangor, Me.....	Stephen D. Benson.
75351	J. L. G. N.	Sch.	1	2	James B. Anderson..	163	135	101.0	27.6	8.2	1871	Frederica, Del....	Crisfield, Md.....	Robert B. White.
85189	J. L. H. W.	St. s.	2	3	<i>George W. Clyde</i> ..	1,848	1,514	250.0	35.0	19.2	1872	Philadelphia, Pa...	New York, N. Y....	Clyde S. Co.
19350	J. L. K. N.	*Sch.	1	2	<i>Old Dominon</i>	1,802	1,727	255.5	42.5	20.9	1872	Wilmington, Del...	do	Edgar F. Luckenbach.
80263	J. L. M. S.	Sch.	1	2	William Mason.....	465	358	144.6	33.5	14.9	1872	do	Boston, Mass.....	Orin L. Crowell.
125040	J. L. P. S.	*Sch.	2	3	<i>City of San Antonio</i>	1,223	1,223	228.0	30.6	20.3	1872	Chester, Pa.....	Port Arthur, Tex..	Texas Company.
110500	J. L. Q. C.	Sch.	1	3	Roger Drury.....	360	307	129.2	32.0	11.4	1872	East Boston, Mass.	Boston, Mass.....	Maine Transportation Co.
75399	J. L. Q. F.	*Slp.	1	3	John D. Paigo.....	367	377	127.0	31.5	9.6	1872	Camden, N. J.....	Wilmington, Del...	Hudson Transportation Co.
80275	J. L. Q. R.	Sch.	2	3	William D. Marvel..	454	358	139.1	33.7	14.9	1872	Wilmington, Del...	Boothbay, Me.....	Lyman S. Farmer.
15830	J. L. Q. W.	Sch.	1	2	Lillie O. Wells.....	174	165	100.6	23.6	8.1	1872	Stonybrook, N. Y.	Baltimore, Md.....	Charles M. Struven.
18726	J. L. S. C.	St. s.	2	2	<i>New Orleans</i>	1,564	1,017	249.0	33.0	24.4	1873	Wilmington, Del...	do	Merchants & Miners' Transportation Co.
80285	J. L. T. S.	Sch.	1	3	William Jones.....	302	253	129.2	30.9	9.9	1872	East Boston, Mass.	Bangor, Me.....	Edward E. Harvey.
23502	J. L. V. C.	Sch.	1	2	Sarah Quinn.....	113	108	88.0	27.7	7.2	1868	Tuckerton, N. J..	New York, N. Y....	Thomas Lynch.
120076	J. L. W. K.	Sch.	1	2	Fred. C. Holden....	137	113	96.8	27.2	7.9	1872	Tremont, Me.....	Machias, Me.....	Irving Wallao.
18758	J. M. B. C.	Sch.	1	2	Nellie Grant.....	139	132	93.8	26.6	9.6	1873	Ellsworth, Me.....	Ellsworth, Me.....	Whitcomb, Haynes & Co.
80336	J. M. B. H.	Sch.	1	3	William L. Elkins..	241	229	121.4	31.0	8.4	1873	Dennysville, N. J..	New York, N. Y....	Coastwise Transportation Co.
105235	J. M. B. P.	St. s.	3	2	<i>Acapulco</i>	2,572	1,759	290.0	40.0	20.0	1873	Wilmington, Del...	do	Pacific Mail S. S. Co.
85255	J. M. B. V.	Sch.	1	2	F. P. Murphy.....	137	123	100.4	27.0	7.0	1873	Baltimore, Md.....	Baltimore, Md.....	Charles C. Paul.
115154	J. M. C. D.	Sch.	1	3	Silver Spray.....	194	163	101.7	28.5	9.5	1873	Addison, Me.....	Machias, Me.....	Everett I. White.
115160	J. M. D. H.	Sch.	1	3	Seth W. Smith.....	198	157	114.0	28.2	0.3	1872	Calais, Me.....	Calais, Me.....	John G. Murchie.
19380	J. M. F. R.	Sch.	1	2	Odel.....	141	134	97.2	26.2	7.5	1873	Bowdoinham, Me..	do	Do.
120044	J. M. G. E.	Sch.	1	3	Flora Condon.....	230	219	123.0	20.3	0.3	1872	Belfast, Me.....	Boston, Mass.....	Raymond Alley.
75430	J. M. H. F.	Sch.	1	2	Mary Lee.....	130	104	98.8	23.8	8.2	1872	Laurel, Del.....	Washington, D. C.	J. Harrison Carter.
8857	J. M. H. G.	Sch.	2	3	F. A. Allen.....	535	462	145.0	34.8	15.2	1872	Kennebunk Port, Me	Philadelphia, Pa...	Fred A. Allen.
75433	J. M. H. N.	Sch.	1	3	J. S. Lamprey.....	306	250	130.0	31.0	12.0	1872	Salem, Mass.....	New York, N. Y....	C. W. Chadwick & Co.
6758	J. M. H. Q.	Hg.	2	2	Daisy.....	439	383	123.0	31.0	17.1	1872	Brookhaven, N. Y.	New Bedford, Mass.	Benj. D. Cleveland.
115099	J. M. N. H.	Sch.	1	2	Serena Thayer.....	206	195	124.8	30.0	9.8	1872	Pt. Discovery, Wash	Tacoma, Wash.....	St. Paul and Tacoma Lumber Co.
2836	J. M. P. D.	Sch.	1	3	B. I. Hazard.....	392	349	131.8	31.1	8.4	1872	Port Jefferson, N. Y.	New York, N. Y....	George E. Hammond.
20423	J. M. Q. L.	St. s.	4	2	<i>Pennsylvania</i>	3,343	2,567	343.0	43.0	24.9	1873	Philadelphia, Pa...	do	Pacific Mail S. S. Co.
125093	J. M. R. K.	Sch.	2	3	Colin C. Baker.....	410	389	132.5	31.6	14.7	1873	Bath, Me.....	Boston, Mass.....	John Allen.
110086	J. M. R. W.	St. s.	2	2	<i>Richmond</i>	1,269	863	206.0	33.0	21.6	1873	Wilmington, Del...	New York, N. Y....	Atlantic Coast Lumber Corp.
115132	J. M. S. H.	Sch.	1	2	Stephen J. Watts...	105	99	84.0	25.8	7.3	1873	Jonesport, Me.....	Boston, Mass.....	W. H. Wyman.
8917	J. M. T. N.	Sch.	1	2	Emma McAdam.....	166	145	101.0	27.4	8.6	1872	Calais, Me.....	do	Margaret M. Robbins.
105263	J. M. W. D.	Sch.	1	2	Annie Gus.....	99	94	87.5	24.0	7.5	1871	Pembroke, Me.....	Machias, Me.....	Ira J. Kelley.
125143	J. M. W. F.	Sch.	1	3	Charles W. Alcott..	296	281	132.3	36.0	9.0	1873	Greenport, N. Y..	New York, N. Y....	George E. Hammond.
95219	J. M. W. G.	Sch.	1	2	Henry P. Hallock..	138	131	90.8	27.8	6.5	1873	So. Norwalk, Conn.	do	James Murray.
75537	J. M. W. K.	St. p.	1	0	Milerva.....	800	563	200.0	32.0	11.7	1873	Brooklyn, N. Y..	Newark, N. J.....	Geo. C. Wiedenmayer.
105272	J. N. B. I.	Sch.	1	2	Willis & Guy.....	199	169	104.0	29.0	8.2	1873	Belfast, Me.....	Bangor, Me.....	S. W. Mitchell.
105273	J. N. B. P.	Sch.	1	2	Annie P. Chase.....	256	227	121.6	32.4	10.0	1873	Aina, Me.....	Bangor, Me.....	Eastern Mfg. Co.
85137	J. N. B. V.	Sch.	2	3	Grace Davis.....	401	352	127.7	31.1	11.3	1873	Yarmouth, Me.....	do	Do.
115190	J. N. C. F.	Sch.	1	3	Sallie E. Ludlam...	237	199	113.7	30.3	9.3	1873	Goshen, N. J.....	Boston, Mass.....	Stetson, Cutler & Co.
8946	J. N. F. G.	Sch.	2	3	Ella M. Storer.....	449	426	135.7	32.0	14.7	1873	Waldoboro, Me....	New York, N. Y....	Fields S. Pendleton.
115200	J. N. G. S.	Sch.	1	3	Sunlight.....	367	349	122.5	32.0	9.7	1873	Easthaven, Conn..	do	Smith & Terry (Inc.)
105299	J. N. K. L.	Sch.	1	3	Andrew Nebinger..	293	261	127.0	32.8	9.7	1873	Milford, Del.....	Bangor, Me.....	Eastern Mfg. Co.

SEAGOING VESSELS, ARRANGED IN THE ORDER OF SIGNAL LETTERS—Continued.

[Steel vessels in SMALL CAPITALS, Iron vessels in *italics*.]

Official No.	Signal letters.	Rig.	Decks.	Masts.	Name of vessel.	Gross tonnage.	Net tonnage.	Length.	Breadth.	Depth.	When built.	Where built.	Home port (where permanent document issues).	Name of managing or principal owner.
								<i>Feet.</i>	<i>Feet.</i>	<i>Feet.</i>				
2876	J. N. L. V.	Sch.	1	3	Brigadier.....	310	274	118.3	29.1	9.7	1873	Stockton, Me.	Stockton, Me.	W. T. Cobb.
15641	J. N. M. T.	Bk.	2	3	Louisiana.....	1,436	1,343	202.4	40.0	24.4	1873	Bath, Mo.	Pt. Townsend, Wash.	Coastwise S. S. and Barge Co.
8961	J. N. P. G.	Sch.	1	2	Ernst T. Lee.....	173	139	104.0	27.5	9.0	1873	Calais, Me.	Calais, Me.	George W. Lord.
106315	J. N. P. V.	Sch.	1	3	Abel W. Parker....	202	148	116.1	32.2	7.9	1873	Hootbay, Me.	Wilmington, Del.	Wm. C. Johnson.
95251	J. N. R. Q.	Sch.	1	2	Madison.....	229	182	103.0	30.5	9.0	1873	Rondout, N. Y.	Baltimore, Md.	Wm. B. Biggs.
18782	J. N. S. B.	Sch.	1	1	Nellis.....	142	134	108.0	29.0	7.1	1873	Church Creek, Md.	Reedville, Va.	Robert H. Strubs.
8664	J. N. S. M.	Sch.	2	3	Ellen M. Golder....	651	572	152.5	35.0	17.1	1873	Bath, Me.	Boston, Mass.	Harrington, King & Co.
122204	J. N. T. F.	St. s.	2	2	<i>City of Panama</i>	1,490	1,046	250.0	34.0	20.2	1873	Chester, Pa.	New York, N. Y.	Pacific Mail S. S. Co.
120114	J. N. T. H.	Sch.	1	3	Frank Leuming....	257	205	120.0	33.0	9.0	1873	Donnsville, N. J.	do.	Geo. E. Hammond.
120115	J. N. T. P.	Sch.	1	3	Florence and Lillian	252	211	124.0	30.3	8.9	1874	Leesburg, N. J.	Bangor, Me.	A. F. Kendall.
75589	J. N. V. S.	Sch.	1	3	Robert.....	155	147	111.2	23.6	8.5	1874	Laurel, Del.	Baltimore, Md.	R. Duke Wathen.
110156	J. N. W. R.	*Sch.	1	2	<i>Reading</i>	1,283	1,283	248.4	37.1	18.3	1874	Philadelphia, Pa.	Philadelphia, Pa.	C. Halyburton.
118228	J. N. W. S.	*Sch.	1	3	<i>Idaho</i>	1,376	1,244	243.5	30.0	20.7	1874	Chester, Pa.	Boston, Mass.	Seaboard Transportation Co.
100111	J. P. B. C.	Sch.	1	3	Ida B. Gibson.....	235	223	121.0	32.6	9.0	1874	do.	Bangor, Me.	Eastern Mfg. Co.
15665	J. P. B. R.	Sch.	1	3	Lizzie Lane.....	231	219	115.8	23.8	9.2	1874	Seaport, Me.	Belfast, Me.	A. G. Closson.
123232	J. P. C. G.	Sch.	1	3	Charles Lawrence....	436	396	130.4	32.0	9.7	1874	Mays Landing, N. J.	New York, N. Y.	Degnon Contracting Co.
8694	J. P. C. N.	Sch.	2	3	Mary Curtis.....	435	361	136.7	31.5	14.5	1874	Keenebunk Port, Me.	Rockland, Me.	Richard K. Snow.
95267	J. P. C. S.	*Sch.	1	2	<i>Harrisburg</i>	1,283	1,283	248.4	37.1	18.3	1874	Philadelphia, Pa.	Philadelphia, Pa.	F. W. Munn.
20473	J. P. D. N.	Sch.	1	2	Pochasset.....	254	241	112.6	30.4	10.4	1874	Bath, Me.	Providence, R. I.	Alfred J. Miller.
120125	J. P. F. L.	Sch.	2	3	Fresno.....	1,244	1,149	197.2	33.6	23.1	1874	Bath, Me.	St. Paul, Minn.	K. B. Birkeland.
115245	J. P. F. M.	Sch.	2	3	Sullivan Sawlin....	676	599	147.9	33.9	16.6	1874	do.	Boston, Mass.	Richard A. Atwood.
105357	J. P. F. V.	Sch.	1	3	Annie A. Booth....	202	165	113.8	29.0	9.0	1874	Port Jefferson, N. Y.	Machias, Me.	Machias Lumber Co.
110167	J. P. O. H.	Sch.	1	3	Ruth Robinson....	466	452	139.9	33.0	12.2	1874	Portland, Conn.	Boston, Mass.	James B. Theall.
15680	J. P. H. K.	Sch.	1	3	L. T. Whitmore....	296	240	120.0	30.1	10.6	1874	Rockland, Me.	Castine, Me.	Edwin L. Haskell.
85321	J. P. H. T.	St. s.	2	2	<i>Geo. W. Elder</i>	1,700	1,224	250.0	38.5	21.0	1874	Chester, Pa.	San Francisco, Cal.	North Pacific S. S. Co.
20478	J. P. H. V.	Sch.	2	3	Peter C. Schultz....	437	373	129.6	32.0	15.4	1874	Newburgh, N. Y.	Boston, Mass.	Stetson, Cutler & Co.
15793	J. P. K. D.	Sch.	1	2	Nello Eaton.....	118	99	87.5	26.0	8.1	1874	Calais, Me.	do.	Do.
15684	J. P. K. F.	*Sch.	1	2	<i>Lancaster</i>	1,283	1,204	248.4	37.1	18.3	1874	Philadelphia, Pa.	do.	Seaboard Transpn. Co.
75622	J. P. K. Q.	Sch.	2	3	James H. Hoyt....	414	393	143.3	33.0	10.3	1874	Easthaven, Conn.	Barnstable, Mass.	A. C. Smith.
15690	J. P. M. D.	Sch.	1	3	Lanis Cobb.....	243	200	120.4	29.1	9.6	1874	Brewer, Me.	Calais, Me.	John M. Johnson.
19410	J. P. M. G.	*Sch.	1	3	Occidental.....	1,532	1,424	210.6	39.8	24.7	1874	Bath, Me.	Boston, Mass.	Seaboard Transpn. Co.
18796	J. P. M. H.	Sch.	1	3	N. H. Burrow.....	252	239	125.9	32.9	9.5	1874	Greenbank, N. J.	New York, N. Y.	George E. Hammond.
80427	J. P. M. L.	Sch.	2	3	William R. Huston..	548	521	160.0	36.0	16.0	1874	Pembroke, Me.	Fall River, Mass.	Margaret J. Theblcau.
75627	J. P. N. B.	Sch.	1	3	James Slater.....	311	266	118.1	30.5	10.2	1874	Port Jefferson, N. Y.	Boston, Mass.	Riddle-Robblus Lumber Co.
2901	J. P. Q. B.	Bk.	2	3	B. P. Cheney.....	1,322	1,200	195.0	38.6	24.2	1874	Bath, Me.	San Francisco, Cal.	Naknek Pack'g Co.
90639	J. P. Q. D.	Sch.	1	3	M. K. Rawley.....	302	287	125.0	32.0	10.4	1874	St. George, Me.	Rockland, Me.	G. W. Rawley.
90640	J. P. Q. F.	Sch.	1	3	Alice Murphy.....	425	371	143.6	33.6	11.7	1874	Thomaston, Me.	do.	George Elliot.
85336	J. P. Q. M.	Sch.	1	3	Grace Van Dusen....	303	243	125.6	33.1	9.0	1874	Millbridge, Me.	New York, N. Y.	Smith & Terry (Inc.).
25694	J. P. R. C.	Sch.	1	3	Virginia Rulon....	280	238	130.0	32.7	9.7	1874	Nyack, N. Y.	Baltimore, Md.	George V. Wagener.
125273	J. P. R. H.	*Sch.	2	3	C. F. Sargent.....	1,689	1,572	220.3	41.3	17.9	1874	Yarmouth, Me.	New York, N. Y.	Edgar F. Luckenbach.
95300	J. P. R. K.	St. s.	2	2	<i>Frederick</i>	1,872	1,309	287.6	34.0	23.0	1874	Wilmington, Del.	Baltimore, Md.	Merchants & Miners' Transportation Co.
105396	J. P. S. W.	Sch.	1	2	Allee.....	232	220	115.0	31.3	10.4	1874	Beans Point, Wash.	Pt. Townsend, Wash.	Robinson Codfish Co.
75650	J. P. T. C.	Sch.	1	2	J. R. Bodwell.....	224	174	100.3	26.9	8.5	1874	Stockton, Me.	Rockland, Me.	Wm. T. Cobb.
90650	J. P. T. M.	Sch.	1	2	Maggie Todd.....	136	129	103.0	26.8	8.3	1873	Calais, Me.	Calais, Me.	John G. Murchie.
95312	J. P. W. S.	Sch.	1	3	Ida O. Robinson....	134	128	110.5	23.7	7.5	1874	Lewisville, Del.	Crisfield, Md.	R. B. White.
85348	J. Q. B. G.	*Sbp.	2	1	George Moon.....	917	881	172.6	36.0	20.4	1874	Mystic Bridge, Conn.	New York, N. Y.	Degnon Contract'g Co.
95316	J. Q. B. T.	Sch.	1	3	Henry P. Havens....	300	285	130.0	30.2	9.6	1874	Newburgh, N. Y.	Castine, Me.	Marine Freighters Co.
80448	J. Q. C. F.	Sch.	3	3	William B. Herrick..	499	474	146.6	34.0	19.0	1874	Newburyport, Mass.	Barnstable, Mass.	E. K. Crowell.
19418	J. Q. C. H.	Sbp.	2	3	Oriental.....	1,688	1,550	220.1	42.2	24.9	1874	Bath, Me.	San Francisco, Cal.	N. Alaska Salmon Co.
135051	J. Q. C. P.	Sch.	1	2	Eddie.....	119	113	104.0	26.6	7.0	1874	Dorchester Co., Md.	Crisfield, Md.	C. C. Banks.
25898	J. Q. D. F.	Sch.	1	2	Vineyard.....	215	176	113.3	30.9	9.9	1871	Gouldsboro, Me.	Calais, Me.	George W. Lord.
115300	J. Q. D. N.	Sbp.	3	3	St. Paul.....	1,893	1,624	228.2	42.1	19.7	1874	Bath, Me.	Pt. Townsend, Wash.	Northwestern Fisheries Co.
115303	J. Q. F. N.	Sch.	1	3	Sarah and Lucy....	252	192	114.0	33.2	9.0	1874	Ware Creek, Va.	Calais, Me.	Donnsville Lbr. Co.
120156	J. Q. G. F.	*Sch.	2	3	Frank Pendleton....	1,393	1,342	200.3	39.0	25.0	1874	Belfast, Me.	New York, N. Y.	Edgar F. Luckenbach.
110194	J. Q. H. W.	Sch.	2	3	Rodney Parker.....	440	380	130.0	33.0	10.0	1874	Mystic, Conn.	New London, Conn.	Sidney A. Brown.
106439	J. Q. K. L.	*Sch.	3	3	America.....	2,054	1,908	232.8	43.1	19.3	1874	Quincy, Mass.	Seattle, Wash.	Coastwise S. S. and Barge Co.
95326	J. Q. K. M.	Sch.	2	3	Henry Withington..	527	482	146.2	34.2	19.1	1874	Newburyport, Mass.	Boston, Mass.	John M. Ward.
80466	J. Q. L. C.	Sch.	2	3	William Cobb.....	424	355	128.4	32.0	15.5	1874	Dighton, Mass.	Calais, Me.	William H. Cook.
125309	J. Q. L. P.	*Sch.	2	2	Carrie Clark.....	1,238	1,260	188.0	39.6	24.1	1874	Waldoboro, Me.	New York, N. Y.	Edgar F. Luckenbach.
150000	J. Q. M. F.	*Sch.	1	2	<i>Pottsville</i>	1,283	1,204	248.4	37.1	18.3	1874	Philadelphia, Pa.	Boston, Mass.	Seaboard Transpn. Co.
120167	J. Q. M. K.	Bk.	2	3	Ferris S. Thompeon..	531	480	141.5	32.0	17.0	1874	Setauket, N. Y.	San Francisco, Cal.	Melrose Lumber and Supply Co.
85371	J. Q. N. W.	Sch.	1	3	George Churchman..	281	242	120.6	31.1	9.7	1874	Greensboro, Md.	New York, N. Y.	James F. Mem.
75706	J. Q. P. B.	Sch.	1	2	John S. Beacham....	234	199	107.4	28.6	8.4	1874	Baltimore, Md.	Richmond, Va.	Warner Moore.
95344	J. Q. P. V.	Sch.	2	3	Henry R. Tilton....	492	467	152.0	25.0	16.0	1875	Wilmington, Del.	New York, N. Y.	Swan & Finch Co.
115347	J. Q. R. D.	Sch.	1	2	Sarah Eaton.....	199	154	110.0	23.0	9.0	1874	Calais, Me.	Calais, Me.	George H. Eaton.
115348	J. Q. R. K.	St. s.	1	3	<i>Seaboard</i>	662	653	184.5	28.7	12.3	1874	Wilmington, Del.	Hartford, Conn.	Hartford and N. Y. Transportation Co.
140066	J. Q. S. B.	Sch.	1	3	Lucie Wheatley....	189	180	113.8	29.5	8.2	1875	Frederica, Del.	New York, N. Y.	Smith & Terry (Inc.).

SEAGOING VESSELS, ARRANGED IN THE ORDER OF SIGNAL LETTERS—Continued.

[Steel vessels in SMALL CAPITALS, Iron vessels in *italics*.]

Official No.	Signal letters.	Rtg	Decks.	Masts.	Name of vessel.	Gross tonnage.	Net tonnage.	Length.	Breadth.	Depth.	When built.	Where built.	Home port (where permanent document issued).	Name of managing or principal owner.
								Feet.	Feet.	Feet.				
140084	J. C. T. N.	Sch.	1	3	Lydia H. Roper	321	305	140.0	34.0	10.5	1875	Norfolk County, Va.	Norfolk, Va.	John L. Hanson.
8512	J. Q. W. C.	Sch.	1	1	Willie L. Swift	100	69	81.9	22.8	8.4	1875	Provincetown, Mass.	San Juan, P. R.	Bartolom Cabanillas.
85513	J. Q. W. R.	Sch.	1	1	William Matheson	111	72	88.3	23.8	9.0	1875	Essex, Mass.	Castine, Me.	Thomas M. Nicholson.
75761	J. Q. W. S.	St. p.	1	0	James M. Donahue	730	592	219.0	32.4	9.7	1875	San Francisco, Cal.	San Francisco, Cal.	Northwestern Pacific R. R. Co.
115379	J. R. B. L.	Sch.	1	3	Seth M. Todd	194	103	114.0	29.5	9.6	1875	Calais, Me.	Calais, Me.	T. W. Hinckley.
125415	J. R. C. M.	Hkn.	3	4	Centennial	1,286	1,138	190.4	35.0	24.0	1875	East Boston, Mass.	San Francisco, Cal.	Alaska Packers' Assn.
2972	J. R. C. T.	*Sch.	2	3	Conneau	1,690	1,620	290.0	38.1	20.2	1875	Wilmington, Del.	Port Arthur, Tex.	Gulf Refining Co.
2974	J. R. D. H.	*Sch.	2	3	Big Bonanza	1,391	1,343	210.2	40.2	24.0	1875	Newburyport, Mass.	Tacoma, Wash.	Alaska Barge Co.
130043	J. R. F. G.	St. s.	1	3	New York	2,589	2,111	281.0	38.1	20.2	1875	Wilmington, Del.	New York, N. Y.	Clyde S. S. Co.
100159	J. R. O. D.	Bk.	2	3	Isaac Reed	1,541	1,488	212.0	40.0	24.2	1875	Waldoboro, Me.	San Francisco, Cal.	James Rolph, Jr.
2386	J. R. G. K.	Shp.	2	3	Bohemia	1,633	1,528	221.7	40.2	25.5	1875	Bath, Me.	do	Alaska Packers' Assn.
140130	J. R. G. Q.	Sch.	1	1	L. E. Williams	100	95	95.5	23.1	7.5	1875	Wicomico, Md.	Baltimore, Md.	R. Duke Wathen.
95397	J. R. H. C.	Sch.	1	1	Henry H. Grant	248	235	123.5	29.8	8.6	1875	Rockyhill, Conn.	New York, N. Y.	Clark & Wilkins Co.
140138	J. R. H. M.	Sch.	1	1	Lydia Middleton	197	187	120.0	33.3	9.9	1875	do	do	Smith & Terry (Inc.).
125459	J. R. K. D.	Sch.	1	1	Cora Green	247	235	117.0	28.0	10.0	1875	Bangor, Me.	Bangor, Me.	Walter McDonough.
75309	J. R. L. F.	*Sch.	2	3	J. D. Peters	1,085	1,031	182.2	36.1	21.8	1875	Bath, Me.	Seattle, Wash.	Northwestern Fisheries Co.
135173	J. R. L. N.	Shp.	2	3	Elwell	1,461	1,350	212.3	39.1	24.7	1875	Damariscotta, Me.	do	George T. Myers.
125470	J. R. M. P.	St. s.	3	3	City of Sydney	3,016	1,965	339.0	40.2	20.5	1875	Chester, Pa.	New York, N. Y.	Pacific Mail S. S. Co.
115437	J. R. N. P.	Shp.	2	3	Santa Clara	1,535	1,453	209.5	40.0	25.5	1870	Bath, Me.	San Francisco, Cal.	Alaska Packers' Assn.
90357	J. R. P. K.	Sch.	2	3	Grace D. Chambers	379	297	133.5	33.0	9.7	1875	Guilford, Conn.	New York, N. Y.	George E. Hammond.
125476	J. R. P. K.	Sch.	1	3	Centennial	115	86	58.0	23.5	8.8	1870	Essex, Mass.	Lubeck, Me.	Bion M. Pike.
150586	J. R. P. L.	*Sch.	2	3	Palmyra	1,290	1,251	197.9	38.8	24.2	1876	Bath, Me.	Tacoma, Wash.	Alaska Barge Co.
105693	J. R. P. T.	St. s.	2	3	Agiers	2,294	1,788	281.0	38.1	20.2	1876	Wilmington, Del.	Philadelphia, Pa.	Southern S. S. Co.
105605	J. R. Q. W.	Sch.	1	1	Annie E. Webb	101	96	92.0	25.1	6.1	1876	Northport, N. Y.	Baltimore, Md.	R. Duke Wathen.
75841	J. R. S. M.	Bk.	2	3	John and Winthrop	338	321	114.4	28.5	10.2	1876	Bath, Me.	San Francisco, Cal.	H. J. Knowles.
80577	J. R. S. N.	*Sch.	1	3	Western Belle	1,097	1,071	183.3	38.1	22.5	1876	do	New York, N. Y.	N. Y., Ontario and Western Ry. Co.
105609	J. R. S. T.	Sch.	2	3	American Team	376	307	121.2	31.4	11.0	1876	Lyme, Conn.	Rockland, Me.	Frank B. Curry.
95429	J. R. T. L.	Sch.	1	3	Hunter	197	187	105.2	28.1	9.2	1876	Orland, Me.	Boston, Mass.	Leonard C. Hewson.
75856	J. R. V. F.	Sch.	2	3	John A. Beckerman	485	376	140.7	34.2	16.1	1876	Boston, Mass.	do	Arthur Craft.
150087	J. R. V. K.	Sch.	1	0	Premier	307	292	141.7	33.4	10.8	1876	Port Ludlow, Wash.	San Francisco, Cal.	Alaska Packers' Assn.
11288	J. R. V. P.	St. p.	1	0	Revere	530	275	150.0	33.4	12.2	1876	Boston, Mass.	Boston, Mass.	City of Boston.
115492	J. R. W. L.	*Sch.	2	3	Holton	1,350	1,350	194.0	39.4	23.8	1876	do	New York, N. Y.	Baker Transportation Co.
75888	J. S. B. Q.	*Sch.	1	3	Josephus	1,400	1,340	213.0	39.2	24.4	1876	Newcastle, Me.	do	Edgar F. Luckenbach.
115504	J. S. C. B.	*Sch.	2	3	San Joaquin	1,551	1,523	219.8	41.0	24.2	1876	Freeport, Me.	do	Do.
110296	J. S. C. O.	*Sch.	2	3	R. R. Thomas	1,393	1,277	202.0	39.7	24.7	1870	Searsport, Me.	do	Le wis Luckenbach, Est. of.
100189	J. S. C. Q.	Shp.	2	3	Indiana	1,487	1,413	208.9	40.0	23.9	1876	Bath, Me.	San Francisco, Cal.	Alaska Packers' Assn.
110303	J. S. D. V.	St. s.	2	2	Rio Grande	2,556	2,047	239.5	39.2	21.6	1876	Chester, Pa.	New York, N. Y.	Mallory S. S. Co.
6920	J. S. D. W.	Shp.	1	2	Black Bird	124	96	103.0	27.0	8.5	1876	City Island, N. Y.	Crisfield, Md.	Peter Bounds.
105661	J. S. F. H.	*Sch.	2	2	Annie H. Smith	1,487	1,405	200.0	40.0	24.5	1876	Calais, Me.	New York, N. Y.	Edgar F. Luckenbach.
105674	J. S. F. W.	Bk.	2	3	Amy Turner	991	900	174.0	35.4	21.0	1877	Boston, Mass.	Seattle, Wash.	Frank M. Sylvester.
110315	J. S. G. P.	Sch.	2	3	Ralph M. Hayward	604	538	152.9	33.6	15.3	1877	Waldoboro, Me.	Boston, Mass.	Charles F. Webb.
130098	J. S. H. T.	St. s.	2	2	Brunswick	2,265	1,667	273.0	38.0	23.2	1877	Chester, Pa.	Tampa, Fla.	Gulf & Southern S. S. Co.
135293	J. S. K. B.	Sch.	1	2	Eagle	102	97	83.4	26.5	6.5	1877	Steuben, Me.	Bangor, Me.	Eastern Mfg. Co.
14332	J. S. K. W.	Sch.	1	2	Kit Carson	211	176	108.3	27.8	9.4	1877	Bucksport, Me.	do	Do.
85494	J. S. L. D.	Bk.	2	3	Gay Head	285	252	110.7	26.9	15.1	1877	Mattapoisett, Mass.	San Francisco, Cal.	L. E. James.
140238	J. S. L. V.	Shp.	2	3	Lewellyn J. Morse	1,392	1,271	198.2	36.6	24.2	1877	Brewer, Me.	do	Alaska Packers' Assn.
95486	J. S. M. K.	Bk.	2	3	Hecla	1,523	1,435	210.5	40.2	24.3	1877	Bath, Me.	do	Henry Nelson.
130103	J. S. N. G.	Bk.	2	3	Normandy	1,208	1,097	188.0	38.0	24.2	1877	Damariscotta, Me.	New York, N. Y.	Sam'l L'Hommedieu.
140270	J. S. N. V.	Bk.	2	3	Lavi G. Burgess	1,616	1,475	217.5	41.2	24.5	1877	Thomaston, Me.	Portland, Oreg.	Alaska - Portland Packers' Assn.
115568	J. S. P. H.	*Sch.	3	3	St. David	1,576	1,476	213.4	40.6	17.2	1877	Bath, Me.	Seattle, Wash.	Coastwise S. S. and Barge Co.
110335	J. S. P. L.	St. s.	1	2	Richard Holyoko	181	90	115.6	24.3	11.8	1877	Seabeck, Wash.	do	Puget Sound Tug Boat Co.
125621	J. S. P. T.	St. s.	3	2	Lexington	2,092	1,447	257.3	38.7	16.0	1877	Chester, Pa.	Baltimore, Md.	Merchants & Miners' Transportation Co.
115572	J. S. P. W.	*Sch.	2	3	Sea King	1,491	1,361	210.6	39.4	24.1	1877	Bowdoinham, Me.	Perth Amboy, N. J.	Thomas J. Scully.
115375	J. S. Q. D.	Shp.	2	3	Sintram	1,656	1,495	215.4	42.9	24.2	1877	Freeport, Me.	San Francisco, Cal.	Naknek Packing Co.
105741	J. S. Q. K.	Shp.	3	3	Alex. Glason	2,154	1,997	247.3	42.6	21.9	1877	Thomaston, Me.	New York, N. Y.	Edgar F. Luckenbach.
75963	J. S. Q. T.	Bk.	2	3	James Nesmith	1,735	1,632	228.1	40.3	26.3	1877	Bath, Me.	San Francisco, Cal.	Chas. Boudrow.
91042	J. S. R. F.	Bg.	2	2	Motley	590	530	142.3	31.5	17.4	1877	Machias, Me.	New York, N. Y.	Christopher Edwards.
75965	J. S. R. G.	Sch.	1	3	Jennie A. Stubbs	198	158	111.8	27.6	10.7	1877	Lamoine, Me.	do	J. A. Djokson.
125625	J. S. R. H.	*Sch.	2	2	City of Washington	2,411	2,283	300.5	38.4	19.2	1877	Chester, Pa.	do	Edgar F. Luckenbach.
3056	J. S. T. C.	Bk.	1	3	Bertha	177	168	99.6	25.7	11.6	1877	New Bedford, Mass.	New Bedford, Mass.	James F. Avery.
96504	J. S. T. H.	Bg.	2	2	Harrist G.	252	188	130.2	28.0	10.5	1878	Norfolk, Va.	Seattle, Wash.	Manhattan Canning Co.
80661	J. S. T. K.	Bk.	2	3	Will W. Case	582	554	142.1	31.7	17.6	1877	Rockland, Me.	Pt. Townsend, Wash.	H. W. Mellen.
80665	J. S. V. K.	Bk.	2	3	Wanderer	303	288	116.2	27.6	15.8	1878	Mattapoisett, Mass.	New Bedford, Mass.	James F. Avery.
125664	J. S. W. K.	St. s.	3	3	City of Paris	3,532	2,504	345.0	38.6	19.9	1878	Chester, Pa.	New York, N. Y.	Pacific Mail S. S. Co.
75999	J. S. W. M.	Sch.	1	3	John Brucewell	224	194	113.6	29.2	9.1	1878	Bath, Me.	Machias, Me.	Gracie M. Bangs.

SEAGOING VESSELS, ARRANGED IN THE ORDER OF SIGNAL LETTERS—Continued.

(Steel vessels in SMALL CAPITALS, Iron vessels in *italics*.)

Official No.	Signal letters.	Rig.	Decks.	Masts.	Name of vessel.	Gross tonnage.	Net tonnage.	Length.	Breadth.	Depth.	When built.	Where built.	Home port (where permanent document issues).	Name of managing or principal owner.
								Feet.	Feet.	Feet.				
125665	J. S. W. P.	Bk.	2	3	C. D. Bryant.....	929	823	172.7	37.0	21.0	1878	Searsport, Me.....	San Francisco, Cal.	E. E. Kentfield.
85542	J. S. W. R.	*Sch.	2	3	Gerard C. Tobey....	1,459	1,389	203.7	39.1	23.6	1878	Bath, Mo.....	Seattle, Wash.....	Frank M. Sylvester.
3068	J. T. B. G.	St. p.	1	0	Bay City.....	1,283	933	230.0	36.8	13.6	1878	San Francisco, Cal.	San Francisco, Cal.	Southern Pacific Coast R. R. Co.
130131	J. T. B. R.	Sch.	1	3	Normandy.....	543	432	154.0	35.4	13.2	1878	Bath, Me.....	Bangor, Me.....	Edward E. Hurvey.
91067	J. T. B. V.	Sch.	1	2	M. E. Eldridge.....	252	240	101.7	30.2	10.8	1878	Portsmouth, N. H.	Dennis, Mass.....	Roland B. Kelley.
115616	J. T. C. H.	Sch.	2	5	Snow and Burgess..	1,655	1,528	228.5	41.5	24.7	1878	Thomaston, Mo.	San Francisco, Cal.	A. P. Lorentzen.
125669	J. T. C. N.	Sch.	1	2	Cameo.....	243	200	111.5	27.1	10.5	1878	Bath, Me.....	New Bedford, Mass.	Joseph T. Edwards.
140332	J. T. D. C.	Sch.	1	3	Lizzie V. Hall.....	195	185	116.0	30.0	8.5	1878	Frederica, Del.....	Elizabeth City, N. C.	James H. Townsend.
125661	J. T. D. F.	Bk.	2	3	Charles B. Kenney..	1,128	1,014	179.3	37.2	22.8	1878	Bath, Me.....	San Francisco, Cal.	James Rolph, Jr.
115633	J. T. D. Q.	St. p.	1	0	St. Johns.....	1,098	667	250.0	38.0	12.5	1878	Wilmington, Del.	Washington, D. C.	Colonial Beach Co.
115632	J. T. D. V.	*Sch.	1	3	Scully.....	1,542	1,542	216.0	40.1	24.4	1878	Newcastle, Me.....	Perth Amboy, N. J.	Thomas J. Feully.
115634	J. T. F. B.	Shp.	2	3	Standard.....	1,534	1,461	212.0	40.2	24.5	1878	Phillpsburg, Me.....	San Francisco, Cal.	North Alaska Salmon Co.
130126	J. T. F. K.	St. p.	1	0	Gan'l Lincoln.....	398	248	160.6	28.2	8.8	1878	Chelsea, Mass.....	Boston, Mass.....	Boston, Nahant and Pines Sht. Co.
91116	J. T. G. D.	Shp.	2	3	McLaurin.....	1,374	1,312	200.8	39.0	24.0	1879	Newburyport, Mass.	San Francisco, Cal.	L. A. Pedersen.
180157	J. T. G. H.	Sch.	1	3	Peerless.....	244	232	127.0	33.0	9.9	1878	Gardiner, Oreg.....	do.....	Wm. Johnson.
115644	J. T. G. K.	*Sch.	2	2	Yemassee.....	1,257	1,257	228.4	38.0	20.4	1879	Philadelphia, Pa.....	Philadelphia, Pa.....	F. W. Munn.
115654	J. T. H. F.	*Sch.	2	2	Sollitalre.....	1,515	1,384	213.7	40.1	24.1	1879	Bath, Me.....	New York, N. Y.....	Edgar F. Luckenbach.
125719	J. T. H. P.	Sch.	1	3	Charles H. Trickey.	281	266	120.1	32.2	8.1	1879	do.....	Portland, Me.....	Horace M. Tugent.
105830	J. T. H. W.	Bk.	2	2	Alice Knowles.....	302	287	115.0	27.9	16.7	1878	Weymouth, Mass.....	New Bedford, Mass.	Wm. Hagerly.
115662	J. T. K. B.	St. s.	2	3	Santiago.....	2,358	1,695	269.0	39.1	22.4	1879	Chester, Pa.....	New York, N. Y.....	Mallory S. S. Co.
125734	J. T. K. C.	St. s.	2	3	Colorado.....	2,764	2,022	306.0	39.6	21.6	1879	do.....	do.....	do.
130156	J. T. L. B.	Sch.	1	3	Edwina.....	459	389	143.9	33.1	12.4	1879	Bath, Me.....	Charleston, S. C.	Thomas S. Sinkler.
80723	J. T. L. H.	Sch.	2	3	Warren B. Potter..	368	311	130.0	32.4	12.0	1879	do.....	Rockland, Me.....	Rockland-Rockport Limo Co.
110397	J. T. L. Q.	Sch.	1	3	R. Bowers.....	435	373	150.5	33.5	12.2	1879	Camden, Me.....	Boston, Mass.....	Maine Transp'n. Co.
91190	J. T. L. R.	*Sch.	1	3	Washington.....	1,724	1,605	221.3	41.5	25.5	1879	Bath, Me.....	New York, N. Y.....	Edgar F. Luckenbach.
125758	J. T. L. V.	Bk.	2	3	Charles G. Rice.....	697	599	154.3	32.4	18.3	1879	Yarmouth, Me.....	New Bedford, Mass.	Luis d'Oliveira.
76092	J. T. M. C.	*Sch.	1	3	J. B. Walker.....	2,136	1,984	247.1	42.0	30.0	1879	Thomaston, Me.....	New York, N. Y.....	Edgar F. Luckenbach.
6990	J. T. M. H.	St. s.	4	2	Merrimack.....	2,546	1,879	287.3	38.5	16.0	1879	Wilmington, Del.	Baltimore, Md.....	Merchants & Miners Transportation Co.
115688	J. T. M. S.	Sch.	2	2	Stephen G. Hart....	605	562	160.0	33.9	16.2	1879	Waldoboro, Me.....	New London Conn.	Enoran J. Eaton.
91196	J. T. M. V.	Sch.	1	3	M. A. Achorn.....	398	257	127.0	30.9	11.0	1879	Rockland, Me.....	Mobile, Ala.....	N. E. Turner.
125768	J. T. N. B.	St. s.	3	2	Chalmette.....	3,205	2,043	321.2	42.2	21.3	1879	Philadelphia, Pa.....	New York, N. Y.....	Southern Pacific Co.
91199	J. T. N. D.	*Sch.	3	2	Mabel L. Phillips..	880	838	172.8	40.1	17.4	1879	Bath, Me.....	do.....	Chas. E. McWilliams.
85602	J. T. N. M.	Bk.	2	3	Guy C. Goss.....	1,572	1,430	213.9	39.5	24.0	1879	do.....	Pt. Townsend, Wash.	Northwestern Fisheries Co.
110408	J. T. P. D.	Sch.	2	3	Rebecca M. Walls..	590	516	145.6	34.6	16.3	1879	Milton, Del.....	Portland, Me.....	W. A. McLean.
76110	J. T. Q. B.	Sch.	1	3	John D. Spreckels..	266	253	124.6	31.2	10.9	1880	San Francisco, Cal.	San Francisco, Cal.	Alaska Codfish Co.
125808	J. T. Q. C.	St. p.	1	0	State of Ohio.....	1,221	917	225.2	32.4	13.3	1880	Wyandotte, Mich.	Cleveland, Ohio	Cleveland and Buffalo Transit Co.
76125	J. T. R. C.	Sch.	1	3	John R. Fell.....	354	281	131.8	34.1	10.4	1880	Bath, Me.....	Boston, Mass.....	Peter H. Crowell.
80757	J. T. R. G.	Sch.	2	3	William P. Hood....	665	632	158.4	36.4	16.9	1880	do.....	Fall River, Mass.	James N. Smith.
123819	J. T. R. M.	Sch.	1	3	City of Augusta....	580	514	149.6	35.3	15.6	1880	do.....	Bath, Me.....	J. Manchester Haynes, Est. of.
3120	J. T. R. S.	St. s.	2	2	Breakwater.....	1,065	793	201.0	30.0	19.3	1880	Chester, Pa.....	San Francisco, Cal.	Southern Pacific Co.
3126	J. T. S. L.	St. s.	2	3	Belvedere.....	440	339	140.6	31.3	17.2	1880	Bath, Me.....	New Bedford, Mass.	Stephen F. Cottle.
105916	J. T. S. M.	Sch.	2	4	Annie Johnson.....	1,049	976	212.1	34.1	21.6	1872	Harrington, Eng-land.	San Francisco, Cal.	Matson Navigation Co.
155017	J. T. V. F.	Sch.	1	2	Oakwoods.....	137	130	66.3	27.3	7.8	1880	Kennebunk Port, Me.	Newport, R. I.....	Joshua C. Tucker.
130179	J. T. V. P.	St. s.	2	2	Newport.....	2,643	1,653	326.0	33.2	23.9	1880	Chester, Pa.....	New York, N. Y.....	Pacific Mail S. S. Co.
80783	J. T. V. Q.	*Sch.	1	3	Wilkesbarre.....	1,678	1,625	239.6	47.0	19.5	1880	Setauket, N. Y.....	do.....	Lehigh & Wilkes-Barre Coal Co.
95609	J. T. V. S.	Sch.	2	3	Hiorata.....	408	388	135.1	32.2	13.7	1880	Bath, Me.....	New Bedford, Mass.	William Kelley.
91277	J. T. W. M.	Sch.	1	3	Melissa Trask.....	236	198	113.2	29.2	9.7	1880	Brewer, Me.....	Ellsworth, Me.....	B. S. Jefferson.
135468	J. T. W. Q.	Bk.	2	3	Emily F. Whitney..	1,317	1,207	193.5	37.8	23.5	1880	Boston, Mass.....	San Francisco, Cal.	Alaska Salmon Co.
125868	J. V. B. F.	St. s.	3	2	City of Augusta.....	2,899	1,929	302.0	40.2	17.0	1880	Chester, Pa.....	Savannah, Ga.....	Ocean S. S. Co.
105952	J. V. B. T.	Sch.	1	3	Abbie H. Gheen.....	266	253	128.0	30.8	9.0	1880	Frederica, Del.....	Philadelphia, Pa.....	Geo. Taulane, Est. of.
135473	J. V. C. D.	Sch.	1	2	Eva D. Rose.....	104	99	89.3	23.6	7.3	1880	Mauricetown, N. J.	Baltimore, Md.....	R. Duke Wathen.
76169	J. V. C. N.	*Sch.	2	3	James Drummond..	1,520	1,476	216.0	40.0	24.2	1881	Phillpsburg, Me.....	Tacoma, Wash.....	Alaska Barge Co.
80802	J. V. D. M.	Bkn.	1	3	Wrestler.....	470	409	148.5	34.9	13.3	1880	Port Ludlow, Wash.	San Francisco, Cal.	Olson & Mahony.
80808	J. V. D. T.	St. s.	2	2	Montara.....	2,562	1,695	315.6	39.2	21.8	1881	Chester, Pa.....	New York, N. Y.....	Pacific Coast Co.
110458	J. V. F. D.	Sch.	2	3	Robert Graham Dun	595	533	146.1	35.5	15.5	1881	Bath, Me.....	Boston, Mass.....	Peter H. Crowell.
140450	J. V. F. H.	*Sch.	2	3	Luzon.....	1,358	1,182	205.8	40.2	24.0	1881	Boston, Mass.....	Baltimore, Md.....	American Towing and Lightering Co.
95635	J. V. F. R.	Sch.	1	2	Hattie Nickerson..	172	163	112.0	23.0	9.7	1881	Dennisville, N. J.	do.....	W. B. Vane.
115762	J. V. F. W.	Sch.	2	3	Samuel S. Thorp....	628	434	150.0	35.6	15.2	1881	City Island, N. Y.	Perth Amboy, N. J.	C. S. Pearce.
106984	J. V. G. B.	Shp.	3	3	A. J. Fuller.....	1,848	1,673	229.3	41.5	17.8	1881	Bath, Me.....	Pt. Townsend, Wash.	Northwestern Fisheries Co.
125903	J. V. G. N.	St. p.	3	0	Cetus.....	847	580	213.3	32.0	10.6	1881	Philadelphia, Pa.....	New York, N. Y.....	Iron Steamboat Co.
80824	J. V. G. S.	St. p.	1	3	William G. Irwin...	348	330	135.0	32.8	13.0	1881	San Francisco, Cal.	Seattle, Wash.....	Tacoma and Roche Harbor Line Co.
150213	J. V. G. W.	St. p.	3	0	Perseus.....	847	579	211.6	32.0	10.6	1881	Philadelphia, Pa.....	New York, N. Y.....	Iron Steamboat Co.
150214	J. V. H. K.	St. p.	3	0	Pegasus.....	847	579	211.6	32.0	10.6	1881	do.....	do.....	do.
25982	J. V. H. L.	Sch.	1	3	Vega.....	245	233	117.0	32.0	10.8	1881	Fairhaven, Cal.....	San Francisco, Cal.	Union Fish Co.

SEAGOING VESSELS, ARRANGED IN THE ORDER OF SIGNAL LETTERS—Continued.

[Steel vessels in SMALL CAPITALS, iron vessels in *italics*.]

Official No.	Signal letters.	Rig.	Decks	Masts	Name of vessel.	Gross tonnage.	Net tonnage.	Length.	Breadth.	Depth.	When built.	Where built.	Home port (where permanent document issues).	Name of managing or principal owner.
								Feet.	Feet.	Feet.				
145252	J. V. H. P.	Sch.	1	3	Thomas B. Garland.	348	275	126.6	32.0	11.4	1881	Bath, Me.	Tampa, Fla.	Gillette Lumber & Transp. Co.
145253	J. V. H. Q.	St. p.	3	0	<i>Taurus</i>	916	624	226.3	32.0	11.2	1881	Philadelphia, Pa.	New York, N. Y.	Iron Steamboat Co.
125923	J. V. H. S.	Sch.	1	3	Charles L. Jeffrey	348	296	129.5	30.5	11.7	1881	Boston, Mass.	Machias, Me.	Everett W. Wallace.
145257	J. V. K. C.	Shp.	3	3	Tacoma	1,738	1,671	222.2	41.0	17.7	1881	Bath, Me.	San Francisco, Cal.	Alaska Packers' Assn.
25242	J. V. K. F.	St. s.	3	2	<i>Umatilla</i> ⊙	3,069	2,168	310.0	40.6	30.3	1881	Chester, Pa.	New York, N. Y.	Pacific Coast Co.
91351	J. V. K. N.	Sch.	1	3	Mary E. Morse	644	663	169.7	36.4	13.5	1881	Bath, Me.	do	Fields S. Pendleton.
135510	J. V. K. Q.	*Sch.	2	3	E. B. Sutton	1,800	1,671	227.8	41.8	17.4	1881	do	Perth Amboy, N. J.	Thomas J. Scully.
125941	J. V. L. M.	St. p.	2	3	<i>City of Worcester</i>	2,489	1,921	328.0	46.0	14.5	1881	Wilmington, Del.	New London, Conn.	New England S. S. Co.
140485	J. V. L. S.	Sch.	1	3	Lizzie B. Willey	573	522	150.4	34.1	16.6	1881	Thomaston, Me.	Rockland, Me.	George Elliot.
91388	J. V. M. C.	Bkn.	1	3	Mary Winkelman	522	482	155.3	36.9	13.0	1881	Seabeck, Wash.	San Francisco, Cal.	Charles Nelson Co.
106019	J. V. M. G.	St. s.	3	2	<i>Alleghany</i> ⊙	1,704	1,079	250.0	38.5	16.6	1881	Philadelphia, Pa.	Baltimore, Md.	Merchants & Miners' Transportation Co.
95659	J. V. M. N.	Sch.	1	3	Helen Montague	407	344	134.2	32.5	12.4	1881	Rockland, Me.	Boston, Mass.	Maine Transportation Co.
140489	J. Y. M. W.	Sch.	2	3	Levi S. Andrews	669	569	163.1	34.0	17.6	1881	Thomaston, Me.	Philadelphia, Pa.	Albert D. Cummins.
85685	J. V. N. D.	St. s.	2	3	<i>Gaston</i>	846	693	212.0	31.5	19.0	1881	Wilmington, Del.	Baltimore, Md.	Baltimore Steam Packet Co.
150227	J. V. N. G.	Sch.	1	2	Pearl Nelson	123	117	85.6	23.8	9.0	1881	Essex, Mass.	Eastport, Me.	Geo. A. Mowry.
80847	J. V. N. K.	St. s.	1	2	Wing and Wing	141	134	104.0	30.0	8.2	1881	San Francisco, Cal.	San Francisco, Cal.	Max Dyer.
3175	J. V. N. R.	St. s.	3	2	<i>Berkshire</i> ⊙	2,014	1,433	250.0	38.5	16.6	1881	Philadelphia, Pa.	Baltimore, Md.	Merchants & Miners' Transportation Co.
76265	J. V. N. S.	Sch.	1	3	Jennie S. Hall	450	388	143.0	33.2	12.0	1881	Waldoboro, Me.	Boston, Mass.	Jessie Baird.
80852	J. V. N. T.	Sch.	2	3	Woodward A. Brahmams	744	676	166.0	35.0	16.1	1881	do	New York, N. Y.	Fields S. Pendleton.
100026	J. V. P. K.	Sch.	1	3	Annie Larsen	376	326	142.8	34.6	11.0	1881	Port Blakeley, Wash.	San Francisco, Cal.	Olson & Mahony.
110498	J. V. P. M.	Shp.	2	3	<i>Reuce</i> ⊙	1,924	1,601	229.2	41.0	27.1	1881	Kennebunk, Me.	Astoria, Ore.	Columbia River Packers' Assn.
76273	J. V. P. S.	Sch.	1	3	J. Howell Leeds	414	393	134.5	34.8	11.5	1881	Mauricetown, N. J.	Philadelphia, Pa.	Walter Bateman.
100931	J. V. Q. D.	Sch.	1	3	Ann J. Trainor	426	366	141.8	35.2	11.7	1881	Camden, N. J.	Calais, Me.	Ernest L. Wasson.
3180	J. V. Q. H.	Sch.	1	3	Bertha Dolbeer	242	230	125.0	31.5	9.6	1881	Fairhaven, Cal.	San Francisco, Cal.	Pacific States Trading Co.
140498	J. V. Q. L.	Sch.	1	3	Lucia Porter	332	284	130.1	31.7	10.4	1881	Belfast, Me.	Portland, Me.	Eastern and Southern Navigation Co.
125972	J. V. Q. S.	Sch.	1	3	Charles Noble Simmons	753	716	168.0	35.5	15.7	1881	Bath, Me.	New York, N. Y.	Edwin Smith.
95668	J. V. R. C.	Sch.	1	3	Halcyon	293	278	133.2	32.0	10.0	1881	Eureka, Cal.	San Francisco, Cal.	Charles Nelson Co.
85669	J. V. R. M.	*Sch.	1	3	Gen. Knox	1,587	1,550	251.1	42.4	21.8	1881	Thomaston, Me.	New York, N. Y.	Edgar F. Luckenbach.
125979	J. V. R. N.	St. s.	3	2	<i>City of Puebla</i> ⊙	2,623	1,712	320.6	38.6	16.6	1881	Philadelphia, Pa.	do	Pacific Coast Co.
110307	J. V. R. Q.	Bkn.	1	3	Retriever	547	470	101.8	37.0	13.5	1881	Seabeck, Wash.	San Francisco, Cal.	Griffith-Retriever Co.
115813	J. V. S. F.	St. s.	2	3	<i>San Marcos</i> ⊙	2,839	2,187	317.8	39.5	21.4	1881	Chester, Pa.	New York, N. Y.	Mallory S. S. Co.
115814	J. V. S. G.	Sch.	1	3	Samuel D. Hubbard	403	333	136.2	33.5	13.0	1881	New London, Conn.	Stonington, Me.	Saml. W. Goss.
115791	J. V. S. H.	St. s.	1	2	Samuel	159	79	108.0	22.1	10.6	1881	Camden, N. J.	New Orleans, La.	Board of Commissioners.
3187	J. V. S. K.	Sch.	2	3	Bessie Whiting	559	475	149.8	32.1	16.8	1882	Port Jefferson, N. Y.	Perth Amboy, N. J.	Perth Amboy Dry Dock Co.
110515	J. V. T. N.	St. s.	3	2	<i>Roanoke</i> ⊙	2,354	1,654	267.0	40.5	16.4	1882	Chester, Pa.	San Francisco, Cal.	North Pacific S. S. Co.
106060	J. V. W. F.	Sch.	1	3	Abbie C. Stubbs	345	295	130.0	32.2	12.0	1882	New Haven, Conn.	New York, N. Y.	Wm. C. Reid.
20587	J. V. W. G.	St. s.	3	2	<i>Queen</i> ⊙	2,727	1,672	331.2	38.5	21.2	1882	Philadelphia, Pa.	San Francisco, Cal.	Pacific Coast S. S. Co.
150255	J. V. W. R.	St. s.	1	2	<i>Protector</i>	98	49	92.9	20.0	9.8	1882	Camden, N. J.	Savannah, Ga.	R. S. Salas.
135566	J. V. W. T.	Sch.	1	2	Eliza Levensaler	159	141	90.1	25.3	8.9	1882	Thomaston, Me.	Rockland, Me.	J. A. Creighton & Co.
115835	J. W. B. F.	Shp.	3	3	St. Frances	1,898	1,757	231.4	41.8	17.7	1882	Bath, Me.	Chicago, Ill.	Libby, McNeil & Libby.
85715	J. W. B. H.	St. s.	3	2	<i>Cretan</i> ⊙	2,350	1,651	267.0	40.5	16.4	1882	Chester, Pa.	Baltimore, Md.	Merchants & Miners' Transportation Co.
95688	J. W. B. P.	Shp.	2	3	Henry Villard	1,552	1,452	219.2	39.8	24.1	1882	Bath, Me.	Seattle, Wash.	Frank M. Sylvester.
95689	J. W. B. Q.	*Sch.	3	3	Henry Failing	1,976	1,824	230.6	43.1	18.3	1882	do	Perth Amboy, N. J.	Thomas J. Scully.
135574	J. W. C. G.	Sch.	1	2	Ellen A. Swift	131	125	88.5	24.0	9.1	1882	Essex, Mass.	New Bedford, Mass.	George L. Dunham.
140530	J. W. C. P.	Sch.	2	3	David Baird	665	632	151.8	35.8	15.9	1882	Bath, Me.	Philadelphia, Pa.	Chas. T. Mege.
91446	J. W. C. R.	Sch.	1	3	Mary A. Hall	391	341	145.0	33.0	11.9	1882	Belfast, Me.	Castine, Me.	Augustus O. Gross.
150255	J. W. D. L.	St. p.	2	2	<i>Mohawk</i>	1,414	1,244	253.0	38.0	13.0	1882	Boston, Mass.	New York, N. Y.	New York R. R. & Stmbt. Terminal Co.
91458	J. W. D. Q.	Sch.	1	2	Mary A. Fisher	116	110	95.5	26.9	6.6	1882	Sayreville, N. J.	Baltimore, Md.	C. T. Beauchamp.
115845	J. W. D. V.	St. s.	2	2	<i>San José</i> ⊙	2,080	1,538	283.0	37.0	21.0	1882	Chester, Pa.	New York, N. Y.	Pacific Mail S. S. Co.
91465	J. W. G. B.	St. s.	2	3	<i>Beluga</i>	508	409	141.8	31.3	16.7	1882	Bath, Me.	San Francisco, Cal.	Pacific Steam Whaling Co.
115856	J. W. G. K.	St. p.	2	2	Edgemont	1,409	818	241.0	37.1	14.6	1882	do	Hartford, Conn.	Hartford and New York Transp. Co.
135594	J. W. G. S.	Sch.	1	3	Eva A. Danenhower	228	216	114.6	30.2	8.7	1882	Camden, N. J.	Boston, Mass.	Raymond Alley.
140551	J. W. G. T.	Sch.	1	3	L. A. Plummer	394	356	129.7	32.2	12.4	1882	Bath, Me.	New Bedford, Mass.	Raymond Foster.
91469	J. W. H. B.	Sch.	1	3	M. V. B. Chase	457	380	143.3	35.5	12.5	1882	do	New York, N. Y.	Fields S. Pendleton.
115863	J. W. H. L.	St. s.	2	2	<i>San Juan</i> ⊙	2,076	1,496	283.0	37.0	21.0	1882	Chester, Pa.	do	Pacific Mail S. S. Co.
115865	J. W. K. B.	Sch.	1	3	Susie P. Oliver	272	236	128.6	32.3	9.2	1882	Bucksport, Me.	Bangor, Me.	Assa Tower.
140556	J. W. K. F.	Sch.	1	2	Tilly	142	135	102.5	28.8	8.8	1882	San Francisco, Cal.	San Francisco, Cal.	Joseph Knowland.
91476	J. W. K. L.	Gas.	1	3	Mary Dodge	303	249	129.0	32.8	8.9	1882	Eureka, Cal.	do	W. J. Woodside.

SEAGOING VESSELS, ARRANGED IN THE ORDER OF SIGNAL LETTERS—Continued.

[Steel vessels in SMALL CAPITALS, iron vessels in *italics*.]

Official No.	Signal letters.	Rig.	Decks.	Masts.	Name of vessel.	Gross tonnage.	Net tonnage.	Length.	Breadth.	Depth.	When built.	Where built.	Home port (where permanent document issues).	Name of managing or principal owner.
85741	J. W. K. Q.	Sch.	1	3	George H. Ames....	443	378	150.0	34.0	11.6	1882	Waldoboro, Me....	Castine, Me.....	E. L. Haskell.
100109	J. W. K. S.	Sch.	1	3	Annie F. Conlon....	591	519	147.6	34.5	16.9	1882	Portsmouth, N. H.	Portsmouth, N. H.	Freeman R. Garrett.
120803	J. W. L. K.	Sch.	1	3	F. C. Pendleton....	408	340	145.7	33.2	12.3	1882	Bangor, Me.....	Belfast, Me.....	F. C. Pendleton.
3220	J. W. L. M.	Sch.	1	3	Beulah Land.....	165	157	122.0	23.7	8.0	1882	Bridgeton, N. J.	Baltimore, Md....	R. Duke Wathen.
135614	J. W. L. N.	Sch.	1	3	Emma S. Briggs....	294	244	123.7	33.0	9.0	1882	Wicasset, Me....	Bath, Me.....	J. Manchester Haynes, Estate of.
120608	J. W. M. R.	Sch.	1	3	Fanny Dutard....	265	252	126.5	31.0	10.8	1882	San Francisco, Cal.	Seattle, Wash....	Matheon on Fisheries Co.
3223	J. W. M. V.	Shp.	2	3	Berlin.....	1,634	1,416	222.5	40.0	24.6	1882	Phippsburg, Me....	Portland, Oreg....	A l a s k a - Portland Packers' Assn.
110554	J. W. N. C.	Sch.	1	2	Harold Bleikum....	192	185	112.5	30.5	8.9	1882	Eureka, Cal.....	Seattle, Wash....	Edgar Holm.
106517	J. W. N. F.	Shp.	3	3	Abner Coburn....	1,972	1,878	225.0	43.2	18.5	1882	Bath, Me.....	Chicago, Ill.....	L l b y, McNeil & Libby.
145320	J. W. N. G.	St. s.	3	2	Persian.....	2,677	1,890	280.0	40.7	15.8	1882	Chester, Pa.....	Baltimore, Md....	Merchants & Miners' Transportation Co.
100316	J. W. N. H.	*Sch.	1	3	I. F. Chapman....	2,146	1,995	237.5	42.7	19.2	1882	Bath, Me.....	Perth Amboy, N. J.	Thomas J. Scully.
120608	J. W. N. K.	Sch.	1	3	Carrie Strong....	473	412	151.0	35.3	12.2	1882	Thomaston, Me....	Rockland, Me....	George Elliot.
157081	J. W. N. P.	Bkn.	1	3	Daisy Read.....	468	364	136.3	33.1	13.0	1882	Harrington, Me....	New York, N. Y....	John Swan.
135626	J. W. N. R.	St. s.	3	2	Excelsior.....	3,642	1,876	340.0	42.5	23.5	1882	Wilmington, Del.	do.....	Southern Pacific Co.
76359	J. W. N. T.	Bkn.	1	3	J. B. Rabel.....	450	389	143.9	33.2	12.4	1882	Columbia Falls, Me.	do.....	John Swan.
76362	J. W. P. D.	Bkn.	1	3	J. M. Griffith....	606	529	162.5	39.6	13.5	1882	Seabeck, Wash....	San Francisco, Cal.	W. G. Tibbits.
157084	J. W. P. H.	Sch.	2	3	Daylight.....	660	571	157.2	35.4	15.9	1882	Belfast, Me.....	New York, N. Y....	Louis Martin.
126070	J. W. P. Q.	Shp.	3	3	Charles E. Moody..	2,003	1,734	233.9	43.4	18.2	1882	Bath, Me.....	Pt. Townsend, Wash.	Northwestern Fisheries Co.
100319	J. W. P. S.	Sch.	1	3	Isaiah K. Stetson..	313	271	136.9	31.3	10.3	1882	Brewer, Me.....	New York, N. Y....	Coastwise Transp'n Co.
91807	J. W. Q. C.	Sch.	1	2	Maid of Orleans....	180	171	110.2	29.5	9.8	1882	San Francisco, Cal.	Seattle, Wash....	Pacific Coast Codfish Co.
135632	J. W. Q. P.	Sch.	1	2	Ella Clifton.....	108	92	89.0	23.9	7.3	1872	St. John, N. B....	Boston, Mass....	Wm. White.
130057	J. W. Q. T.	St. s.	1	2	North America....	289	144	130.0	28.2	14.0	1876	Camden, N. J....	New York, N. Y....	John Arbuckle.
140652	J. W. R. D.	Sch.	2	3	Lina C. Kaminski..	443	421	132.3	33.2	14.4	1882	Bath, Me.....	do.....	William Griffin.
76369	J. W. R. H.	Sch.	1	3	Laura Haldt.....	522	452	152.5	35.0	13.5	1882	Wilmington, Del.	Philadelphia, Pa.	A. D. Cummins.
80935	J. W. R. K.	*Sch.	3	3	W. F. Babcock....	2,128	2,032	240.8	43.8	19.3	1882	Bath, Me.....	New York, N. Y....	Edgar F. Luckenbach.
126076	J. W. R. L.	St. s.	3	2	Quantico.....	2,676	1,887	280.0	40.7	15.8	1882	Chester, Pa.....	Baltimore, Md....	Merchants & Miners' Transportation Co.
126077	J. W. R. M.	Sch.	1	3	Charlotte T. Sibley	376	358	140.2	32.4	10.8	1882	Belfast, Me.....	Belfast, Me.....	F. C. Pendleton.
126078	J. W. R. T.	Sch.	1	2	Chas. G. Joyce....	122	116	97.9	26.9	7.6	1882	Baltimore, Md....	Baltimore, Md....	C. C. Paul & Co.
96730	J. W. R. V.	Sch.	1	3	Harold B. Cousens	379	360	139.0	34.0	11.6	1882	Boston, Mass....	Portland, Me....	Eastern and Southern Nav. Co.
3226	J. W. S. V.	Sch.	1	3	Beulah.....	356	339	146.0	35.5	10.9	1882	San Francisco, Cal.	San Francisco, Cal.	Joseph Knowland.
80945	J. W. T. K.	Sch.	1	3	Winchester.....	303	241	128.2	30.3	9.1	1882	Bath, Me.....	Ellsworth, Me....	J. A. Rodick.
115899	J. W. T. M.	Sch.	1	3	Susan N. Pickering	336	319	135.0	32.0	10.8	1882	Belfast, Me.....	Stonington, Me....	Edwin L. Haskell.
115801	J. W. T. Q.	Sch.	2	3	Edward G. Hight..	491	467	132.5	34.5	16.9	1883	Pettys Island, N. J.	Tampa, Fla.....	F. H. Thompson.
130249	J. W. V. M.	St. s.	3	2	Nacoochee.....	2,660	1,905	280.0	40.7	15.8	1882	Chester, Pa.....	Savannah, Ga....	Ocean S. S. Co.
95737	J. W. V. E.	Sch.	2	3	Herald.....	499	439	144.0	33.3	12.2	1883	Belfast, Me.....	New York, N. Y....	C. Mayhew Phinney.
126089	K. B. C. F.	Sch.	1	3	Carrie A. Bucknam.	287	235	128.0	29.2	10.5	1882	Verona, Me.....	Castine, Me.....	C. M. Perkins.
76386	K. B. C. M.	Sch.	1	3	John R. Penrose..	455	432	143.0	34.6	12.2	1883	Milford, Del....	New York, N. Y....	Fields S. Pendleton.
3234	K. B. C. V.	Sch.	1	2	Bertha D. Nickerson	143	69	100.0	24.6	9.4	1883	Boothbay, Me....	New Bedford, Mass.	James F. Avery.
106145	K. B. D. J.	St. s.	2	2	Advance.....	2,604	1,650	235.0	33.4	23.4	1883	Chester, Pa.....	New York, N. Y....	Panama R. R. Co.
85770	K. B. D. M.	*Sch.	2	3	Governor Robie..	1,712	1,431	224.1	41.0	23.8	1883	Bath, Me.....	San Francisco, Cal.	Cal. Shipping Co.
150280	K. B. D. V.	St. p.	1	0	Pilgrim.....	3,453	2,512	372.0	50.0	15.6	1882	Chester, Pa.....	Fall River, Mass.	New England S. S. Co.
80954	K. B. F. M.	Sch.	3	3	William H. Smith..	2,485	2,343	232.4	43.3	18.5	1883	Bath, Me.....	Port Townsend, Wash.	Weidling & Independent Fisheries Co.
95740	K. B. F. W.	Sch.	1	3	Hattie H. Barbour	301	266	121.5	32.5	11.6	1883	Brewer, Me.....	Bangor, Me.....	S. W. Webster.
95752	K. B. G. L.	Sch.	1	2	Herbert.....	114	108	91.6	26.1	6.5	1883	East Boston, Mass.	Gloucester, Mass.	Rockport Granite Co.
135676	K. B. G. M.	Sch.	2	3	Emma F. Angell..	862	819	174.9	37.3	15.4	1883	Bath, Me.....	New York, N. Y....	Fields S. Pendleton.
135679	K. B. G. Q.	Sch.	1	3	Eyle B. Hall.....	425	300	143.0	33.9	11.5	1883	Waldoboro, Me....	Rockland, Me....	Edward K. Snow.
91554	K. B. G. T.	St. s.	3	2	Mariposa.....	3,158	1,939	314.0	41.0	17.3	1883	Philadelphia, Pa.	Pt. Townsend, Wash.	Alaska S. S. Co.
80961	K. B. H. J.	Sch.	1	3	W. E. and W. L. Tuck	416	395	142.5	34.0	13.2	1883	Boston, Mass....	Boston, Mass....	Leonard C. Hewson.
130259	K. B. H. N.	St. s.	2	3	Narwhal.....	523	389	149.5	32.0	17.0	1883	San Francisco, Cal.	San Francisco, Cal.	Pacific Steam Whaling Co.
135683	K. B. H. R.	Sch.	1	2	Edith McIntyre....	160	96	99.4	24.9	9.5	1883	Bath, Me.....	Portland, Me....	St. John Lumber Co.
140616	K. B. J. G.	Sch.	2	3	Lewis K. Cottingham	524	464	142.5	34.0	13.1	1883	Camden, N. J....	Rockland, Me....	Frank B. Curry.
91560	K. B. J. V.	Sch.	1	2	Marguerite.....	108	81	88.0	23.5	8.4	1883	Essex, Mass....	Boston, Mass....	Charles S. Waldo.
91570	K. B. L. H.	Sch.	1	3	Mattie J. Ailes....	229	190	120.8	30.0	8.9	1883	Yarmouth, Me....	Machias, Me....	Everett W. Wallace.
126138	K. B. L. N.	Sch.	1	3	City of Papete....	389	370	145.0	32.1	12.6	1883	Fairhaven, Cal..	San Francisco, Cal.	Alaska Codfish Co.
126139	K. B. L. V.	St. s.	2	2	City of Gloucester	560	395	142.5	28.0	11.6	1883	Brocklyn, N. Y....	Boston, Mass....	Boston and Gloucester Steamboat Co.
80972	K. B. M. C.	Sch.	1	2	Woodbury M. Snow.	107	102	73.4	21.4	7.5	1883	Rockland, Me....	Rockland, Me....	Wm. F. Tibbits.
106184	K. B. M. L.	St. s.	3	2	Alameda.....	3,158	1,939	314.0	41.0	17.3	1883	Philadelphia, Pa.	Pt. Townsend, Wash.	Alaska S. S. Co.
106185	K. B. M. V.	Sch.	1	3	Alice B. Phillips..	621	451	160.6	35.8	16.5	1883	Portsmouth, N. H.	New Haven, Conn.	Benedict-Manson Marine Co.
130270	K. B. N. H.	Sch.	1	3	Nellie W. Craig....	492	468	146.0	35.4	14.0	1883	Port Jefferson, N. Y.	New York, N. Y....	Smith & Terry (Ino.).
80981	K. B. N. Q.	*Sch.	2	3	William H. Macy..	2,163	2,003	254.9	43.2	28.3	1883	Rockport, Me....	do.....	Edgar F. Luckenbach.
140640	K. B. N. T.	St. s.	2	2	Lampasus.....	2,942	2,236	329.0	45.5	21.5	1883	Chester, Pa.....	do.....	Mallory S. S. Co.
110600	K. B. P. F.	Sch.	1	2	Rover.....	126	119	92.5	26.3	8.0	1883	Cambridge, Md....	Crisfield, Md....	Jacob Callaway.

SEAGOING VESSELS, ARRANGED IN THE ORDER OF SIGNAL LETTERS—Continued.

(Steel vessels in SMALL CAPITALS, iron vessels in *italics*.)

Official No.	Signal letters.	Rtg.	Decks.	Masts.	Name of vessel.	Gross tonnage.	Net tonnage.	Length.	Breadth.	Depth.	When built.	Where built.	Home port (where permanent document issued).	Name of managing or principal owner.
145343	K. B. P. J.	St. s.	2	3	Thrasher.....	671	502	144.6	31.5	16.4	1883	Bath, Me.....	San Francisco, Cal..	Pacific Steam Whaling Co.
95708	K. B. P. L.	Sch.	1	3	Harold C. Beecher..	363	306	127.0	33.0	12.4	1883	Madison, Conn.....	New York, N. Y.....	Fields S. Pendleton.
14419	K. B. P. Q.	Sch.	1	3	Kate B. Ogden.....	625	541	148.0	35.0	16.1	1883	Millbridge, Me.....	Philadelphia, Pa.....	A. D. Cummins.
155081	K. B. P. R.	Bk	2	3	Onaway.....	932	885	173.9	36.2	20.0	1883	Yarmouth, Me.....	Boston, Mass.....	Boston Molasses Co.
145345	K. B. P. W.	Sch.	1	3	Thomas I. James....	306	329	143.9	35.0	11.0	1883	New Haven, Conn....	New York, N. Y.....	George E. Hammond.
130274	K. B. Q. C.	St. s.	1	2	Henry C. Rowe.....	220	135	120.6	23.4	8.5	1883	Port Jefferson, N. Y.	New Haven, Conn....	Henry C. Rowe.
106196	K. B. Q. D.	Sch.	1	3	Annie Alsine.....	303	250	128.2	31.8	10.1	1883	Philadelphia, Pa.....	Rockland, Me.....	F. W. Robinson.
80987	K. B. Q. H.	Sch.	1	3	Warner Moore.....	443	354	143.3	33.5	15.1	1883	Newburyport, Mass	Richmond, Va.....	Frank Crockett.
115944	K. B. Q. M.	Sch.	2	2	Susie H. Davidson..	545	482	149.7	35.3	14.3	1883	Camden, N. J.....	New York, N. Y.....	Fields S. Pendleton.
106198	K. B. Q. R.	St. s.	2	2	Alamo.....	2,942	2,236	329.0	40.5	21.5	1883	Chester, Pa.....	do.....	Mallory S. S. Co.
106199	K. B. Q. S.	Sch.	2	4	Maud B. Krum.....	687	633	159.1	35.5	16.7	1883	Bath, Me.....	Boston, Mass.....	J. H. Conant Co.
14420	K. B. Q. Y.	St. p.	1	0	Kingston.....	1,064	813	193.5	36.0	13.3	1883	Newburgh, N. Y....	New York, N. Y.....	West Shore R. R. Co.
135714	K. B. Q. W.	Sch.	1	3	Edward Stewart....	398	353	140.9	33.1	12.2	1883	Brewer, Me.....	Machias, Me.....	J. B. Dobbins.
115949	K. B. R. F.	*Sch.	2	3	St. James.....	1,536	1,453	218.5	41.3	23.7	1883	Bath, Me.....	Tacoma, Wash.....	Alaska Barge Co.
106208	K. B. H. Q.	Sch.	1	3	Anne Lord.....	287	246	125.0	32.7	9.9	1883	Brewer, Me.....	New York, N. Y.....	C. Mayhew Phinney.
14422	K. B. S. C.	*Sch.	1	3	Kennebec.....	2,048	1,850	237.7	43.3	26.0	1883	Bath, Me.....	Boston, Mass.....	Seaboard Transportation Co.
126164	K. B. S. L.	Sch.	1	3	Charles C. Lister... Abbie S. Walker.... Emly F. Northam... Elsie A. Bayles.... Henrietta J. Powell. Benj. F. Packard...	280 190 332 296 316 2,156	266 154 115 252 244 2,013	127.0 103.7 131.2 115.5 132.3 244.2	33.0 28.7 30.0 30.5 30.3 43.2	9.2 8.5 10.5 14.0 9.4 18.2	1883 18'3 1883 1883 1883 1883	Millford, Del..... Jonesboro, Me..... Portland, Conn..... Port Jefferson, N. Y. Bath, Me..... do.....	New York, N. Y..... Vinalhaven, Me..... New York, N. Y..... Bangor, Me..... Gulfport, Miss..... Pt. Townsend, Wash	William C. Reid. C. E. Boman. Allen C. Harvey. Eastern Mig. Co. John Alberts. Northwestern Fisheries Co.
106218	K. B. S. W.	Sch.	1	3	Crecent.....	465	400	150.8	34.8	12.4	1883	New London, Conn.	Gloucester, Mass....	Thomas B. Mahaffy.
100344	K. B. W. J.	Sch.	1	3	Humarock.....	455	399	133.5	33.4	14.3	1883	Columbia Falls, Me.	Philadelphia, Pa.....	A. D. Cummins.
91643	K. C. B. M.	Sch.	1	3	Marie Saunders....	279	234	125.0	32.0	8.6	1883	Marshallville, N. J.	Ellsworth, Me.....	Alfred B. Crabtree.
126150	K. C. B. Q.	St. p.	1	0	State of New York..	807	564	203.0	32.4	10.5	1883	Wyandotte, Mich....	Detroit, Mich.....	Detroit and Cleveland Navigation Co.
106238	K. C. B. S.	Sch.	1	3	A. B. Sherman.....	611	510	154.5	35.5	15.4	1883	Boston, Mass.....	Philadelphia, Pa.....	William C. May.
91645	K. C. B. T.	Sch.	1	3	Mattie Newman....	354	282	140.6	34.0	9.8	1883	Yorktown, Va.....	Tuckerton, N. J....	George H. Loveland.
115975	K. C. D. G.	*Sch.	2	3	Harvard.....	1,603	1,435	217.7	39.9	24.2	1884	Brunswick, Me.....	Boston, Mass.....	New England Coal and Coke Co.
106247	K. C. D. J.	St. s.	1	2	Aries.....	114	57	89.5	20.1	9.0	1884	Philadelphia, Pa....	New London, Conn.	Thames Towboat Co.
126190	K. C. D. L.	Sch.	1	3	City of Baltimore..	357	286	137.9	33.4	9.4	1884	Bath, Me.....	Tampa, Fla.....	D. C. Gillett.
126191	K. C. D. M.	St. s.	1	2	Charles F. Mayer... Marlon..... John L. Treat..... H. S. Lanfair..... Maud H. Dudley....	1,218 39 500 402 392	885 25 436 346 327	236 86.0 155.0 138.0 139.3	37.0 17.0 34.0 32.7 32.2	18.5 5.6 11.5 10.0 10.7	1884 1880 1884 1884 1884	Wilmington, Del... Greenpoint, N. Y... Madison, Conn..... Baltimore, Md..... Bath, Me.....	Baltimore, Md..... New York, N. Y..... Marblehead, Mass... Tuckerton, N. J.... Bath, Me.....	Consolidation Coal Co. Marion L. Johnson. Chas. H. Barnes. John H. Cramer. Frederick J. Hinckley.
106260	K. C. J. T.	St. s.	2	3	Al-Ki.....	1,259	888	200.1	38.2	23.3	1884	do.....	Ketchikan, Alaska..	H. C. Strong.
14091	K. C. J. W.	Sch.	2	3	Luther T. Garretson	572	491	146.0	34.6	15.0	1884	Millville, N. J.....	Boston, Mass.....	John M. Ward.
14427	K. C. L. B.	St. s.	2	2	Karluk.....	321	247	125.6	27.0	14.2	1884	Benicia, Cal.....	New York, N. Y.....	V. S. Efanason.
135768	K. C. L. S.	Sch.	1	3	Elizabeth Gilbert..	576	482	148.3	35.0	12.6	1884	Bath, Me.....	do.....	Fields S. Pendleton.
3282	K. C. M. F.	Sch.	1	3	Bradford C. French.	968	797	194.3	37.5	19.2	1884	Kennebunk Port, Me	Boston, Mass.....	Lewis K. Thurlow.
157125	K. C. M. J.	Sch.	1	3	Dora Allison.....	339	275	134.5	33.7	10.1	1884	Tottenville, N. Y..	Mobile, Ala.....	Gregory M. Luce.
126223	K. C. M. T.	St. s.	2	2	Cocoa Bay.....	544	403	160.5	27.0	14.0	1884	Marahfield, Oreg..	San Francisco, Cal..	Pacific Coast S. S. Co.
95493	K. C. M. V.	St. s.	3	2	H. F. Dimock.....	2,625	1,786	271.8	41.6	19.2	1884	Philadelphia, Pa....	Boston, Mass.....	Eastern S. S. Corporation.
81039	K. C. N. Q.	Sch.	1	3	Warren Adams.....	667	587	163.4	35.1	13.1	1884	Bowdoinham, Me....	Philadelphia, Pa....	Libron C. Ornce.
126230	K. C. N. S.	Sch.	2	3	Charles W. Church..	844	718	179.3	37.9	15.5	1884	Bath, Me.....	Fall River, Mass....	Joseph H. Church.
95814	K. C. P. J.	Sch.	1	3	Henry Crosby.....	411	346	144.6	33.5	12.7	1884	Brewer, Me.....	Bangor, Me.....	Henry Lord.
126241	K. C. P. L.	St. s.	2	2	City of Topeka.....	1,057	746	198.0	35.2	18.0	1884	Chester, Pa.....	New York, N. Y.....	Pacific Coast Co.
95815	K. C. P. M.	Sch.	1	3	Hattie Dunn.....	435	365	145.1	35.1	11.6	1884	Thomaston, Me.....	Rockland, Me.....	George Elliot.
106286	K. C. P. N.	Sch.	1	3	A. and M. Carlisle..	350	302	135.4	32.6	10.8	1884	Millford, Del.....	Philadelphia, Pa....	Charles C. McKeague.
76514	K. C. P. V.	Sch.	2	3	James Rothwell....	498	473	151.1	35.0	14.3	1884	Yarmouth, Me.....	Boston, Mass.....	Harrington, King & Co.
140717	K. C. P. W.	Sch.	2	3	Loring C. Ballard..	660	627	149.6	35.4	18.4	1884	Bath, Me.....	do.....	Howard Kelley.
91705	K. C. Q. H.	St. s.	1	3	Herrnan.....	410	229	131.3	29.9	12.2	1884	do.....	San Francisco, Cal..	H. L. Lives & Co.
120591	K. C. Q. J.	St. s.	1	2	Theodore Weems....	926	563	204.3	33.2	16.2	1884	Philadelphia, Pa....	Baltimore, Md.....	Baltimore & Carolina S. S. Co.
135800	K. C. R. G.	St. s.	3	2	El Paso.....	3,531	2,561	331.8	42.6	22.6	1884	do.....	New York, N. Y.....	Southern Pacific Co.
106307	K. C. R. L.	Bk	2	3	Allan Wilde.....	638	504	153.9	34.0	12.2	1884	Verona, Me.....	Boston, Mass.....	Edwin Ginn.
126260	K. C. R. N.	Sch.	1	3	Carrie C. Ware.....	185	155	105.4	28.7	8.4	1884	Cherryfield, Me....	Machias, Me.....	E. M. Sawyer.
3298	K. C. R. P.	Sch.	1	3	Bessie Brown.....	260	220	123.8	32.3	9.5	1884	Bethel, Del.....	New York, N. Y.....	George E. Hammond.
3299	K. C. R. Q.	Sch.	1	3	Bertie Minor.....	273	230	130.3	32.5	9.8	1884	Fairhaven, Cal.....	Eureka, Cal.....	F. O. Raven.
130317	K. C. R. V.	Sch.	1	3	Nettie Shipman....	338	287	118.3	35.0	10.0	1884	Port Jefferson, N. Y.	New York, N. Y.....	F. W. Reid.
110655	K. C. S. M.	St. a.	1	0	Relief.....	204	102	112.0	22.5	12.6	1884	Philadelphia, Pa....	Eureka, Cal.....	Humboldt Lumber Mfrs. Assn.
85868	K. C. S. W.	Bk.	2	3	George Curtis.....	1,837	1,680	240.7	42.4	25.2	1884	Waldoboro, Me.....	San Francisco, Cal..	North Alaska Salmon Co.
135814	K. C. T. D.	St. s.	3	2	El Dorado.....	3,531	2,561	331.8	42.6	22.6	1884	Philadelphia, Pa....	New York, N. Y.....	Southern Pacific Co.
116029	K. C. V. D.	St. a.	3	2	Seneca.....	2,729	1,911	271.5	40.0	16.4	1884	Chester, Pa.....	do.....	N. Y. and Cuba Mail S. S. Co.
76550	K. C. V. G.	*Sch.	2	3	North West.....	616	569	146.4	19.9	16.9	1884	Baltimore, Md.....	Philadelphia, Pa....	Henry W. Cook.
145894	K. C. V. J.	Sch.	2	3	T. W. Dunn.....	707	634	163.3	35.4	16.6	1884	Thomaston, Me.....	do.....	A. D. Cummins.

SEAGOING VESSELS, ARRANGED IN THE ORDER OF SIGNAL LETTERS—Continued.

(Steel vessels in SMALL CAPITALS, iron vessels in *italics*.)

Official No.	Signal letters.	Rig.	Decks.	Masts.	Name of vessel.	Gross tonnage.	Net tonnage.	Length.	Breadth.	Depth.	W. h. o. built.	Where built.	Home port (where permanent document issues).	Name of managing or principal owner.
								<i>Feet.</i>	<i>Feet.</i>	<i>Feet.</i>				
130328	K. C. V. S.	St. s.	1	0	<i>Norfolk</i>	211	106	116.3	23.0	12.0	1885	Wilmington, Del.	Philadelphia, Pa.	N. Y., Phila. and Norfolk R. R. Co.
130329	K. C. V. T.	Sch.	1	3	<i>Nat Meader</i>	278	224	119.8	29.8	10.3	1885	Wiscasset, Me.	Bath, Me.	J. Manchester Haynes, Est. of.
150344	K. C. W. D.	St. s.	3	2	<i>Philadelphia</i>	2,520	1,900	300.0	35.0	20.6	1885	Philadelphia, Pa.	Wilmington, Del.	Atlantic & Caribbean Steam Nav. Co.
126278	K. C. W. F.	St. p.	1	0	<i>Cape Charles</i>	761	460	252.5	36.1	13.0	1885	Wilmington, Del.	Gulfport, Miss.	Gulf and Ship Island R. R. Co.
3514	K. D. B. G.	St. s.	1	2	<i>Bolivar</i>	234	117	127.1	23.2	9.6	1885	Philadelphia, Pa.	New York, N. Y.	Panama R. R. Co.
145403	K. D. B. P.	St. p.	1	0	<i>T. C. Walker</i>	786	702	200.0	38.8	9.0	1885	Stockton, Cal.	San Francisco, Cal.	California Nav. and Improvement Co.
76578	K. D. B. S.	Sch.	1	2	<i>John Hagerty</i>	235	223	129.3	28.7	9.0	1885	Tottenville, N. Y.	New York, N. Y.	Merritt & Chapman Derrick and Wrecking Co.
85801	K. D. C. M.	*Sch.	2	3	<i>George R. Skolfield</i>	1,728	1,646	232.1	39.9	24.6	1885	Brunswick, Me.	Boston, Mass.	Seaboard Transpnt. Co.
76586	K. D. C. P.	Sch.	2	3	<i>J. Manchester Haynes</i>	705	683	179.6	35.8	20.2	1885	Waldoboro, Me.	do	Chas. F. Webb.
81078	K. D. C. W.	*Sch.	2	3	<i>Wm. J. Lermond</i>	887	797	181.8	30.0	18.5	1885	Thomaston, Me.	New York, N. Y.	Fields S. Pendleton.
3329	K. D. F. B.	St. s.	2	2	<i>Beverly</i>	1,413	1,012	222.9	35.7	22.2	1885	Baltimore, Md.	do	Colonial Navigation Co.
126316	K. D. F. C.	St. s.	2	2	<i>Comal</i>	2,534	2,251	320.0	42.8	21.5	1885	Chester, Pa.	do	Mallory S. S. Co.
135805	K. D. F. H.	*Sch.	1	3	<i>Emily S. Baymore</i>	256	231	124.0	27.0	9.0	1884	Dennisville, N. J.	do	Valvoline Oil Co.
81086	K. D. F. L.	Sch.	2	3	<i>William E. Downes</i>	753	638	104.0	37.3	18.0	1885	Bath, Me.	New Haven, Conn.	E. H. Weaver.
120627	K. D. F. P.	Sch.	1	3	<i>Fannie and Fay</i>	233	198	117.5	30.8	8.8	1885	New London, Conn.	Stonington, Me.	Samuel W. Goss.
81094	K. D. F. V.	Bk.	2	3	<i>W. B. Flint</i>	835	746	178.4	35.4	17.7	1885	Bath, Me.	Chicago, Ill.	Lobby, McNeill & Libby.
106345	K. D. G. P.	Sch.	1	2	<i>Arthur D. Story</i>	103	75	85.0	23.3	9.6	1885	Essex, Mass.	Boston, Mass.	Matthew L. Kelley.
91818	K. D. G. Q.	St. s.	2	2	<i>Mascote</i>	584	520	195.5	30.0	19.6	1885	Philadelphia, Pa.	New Haven, Conn.	Peninsular and Occidental S. S. Co.
150365	K. D. G. R.	Sch.	1	2	<i>Puritan</i>	116	110	85.5	28.7	7.3	1886	Belfast, Me.	S. W. Harbor, Me.	Clarence L. Lynam.
118088	K. D. G. W.	Sch.	1	2	<i>Sarah E. Lee</i>	103	74	83.2	23.0	8.6	1886	Essex, Mass.	Fall River, Mass.	James P. Galligan, Jr.
126344	K. D. H. Q.	Sch.	1	2	<i>Carleton Bell</i>	139	104	93.7	24.5	9.3	1890	Bath, Me.	New Bedford, Mass.	A. L. Sylvia.
110097	K. D. H. W.	Sch.	2	3	<i>Samuel Dillaway</i>	739	623	170.4	35.2	17.9	1880	do	Boston, Mass.	Rogers & Webb.
118098	K. D. J. F.	St. s.	2	0	<i>Sappho</i>	275	137	149.8	28.8	9.5	1886	do	Portland, Me.	Maine Cent. R. R. Co.
145419	K. D. J. G.	Sch.	1	2	<i>Toni Beattie</i>	140	133	97.7	28.3	7.4	1886	do	New Haven, Conn.	John Beattie, Est. of.
85921	K. D. J. L.	St. s.	1	2	<i>Greenwood</i>	195	144	114.0	31.0	9.0	1886	San Francisco, Cal.	San Francisco, Cal.	Greenwood S. S. Co.
130354	K. D. J. N.	St. p.	1	0	<i>Point Comfort</i>	629	468	190.0	33.0	9.0	1886	Camden, N. J.	Perth Amboy, N. J.	Kingsburg S. S. Co.
130350	K. D. J. Q.	St. s.	3	0	<i>Newburgh</i>	1,633	741	200.0	32.0	11.0	1886	Philadelphia, Pa.	New York, N. Y.	Central Hudson Steamboat Co.
120640	K. D. J. V.	Sch.	1	2	<i>Fortuna</i>	145	138	102.6	29.6	8.3	1886	Fairhaven, Cal.	Seattle, Wash.	Northern Fish Co.
14447	K. D. L. F.	Sch.	1	2	<i>Kennebec</i>	187	157	103.7	27.4	9.4	1886	Brewer, Me.	Calais, Me.	Henry B. Eaton.
135898	K. D. L. G.	Sch.	2	4	<i>Eva B. Douglass</i>	1,093	910	104.6	40.5	18.3	1886	Bath, Me.	New York, N. Y.	William A. Anderson.
150374	K. D. L. P.	Bkn.	1	3	<i>Planter</i>	524	486	158.7	37.5	13.5	1886	Port Ludlow, Wash.	San Francisco, Cal.	Edw. E. Kentfield.
126365	K. D. L. R.	Sch.	2	4	<i>R. P. Pendleton</i>	1,124	952	193.2	40.1	17.8	1886	Bath, Me.	New York, N. Y.	Fields S. Pendleton.
126376	K. D. M. B.	St. s.	1	1	<i>H. C. Rowe & Co.</i>	500	340	144.3	28.4	10.0	1880	Port Jefferson, N. Y.	New Haven, Conn.	Henry C. Rowe.
91859	K. D. M. F.	Sch.	1	2	<i>Monitor</i>	110	78	88.0	23.7	9.5	1886	Essex, Mass.	Gloucester, Mass.	Gorton-Pew Fisheries Co.
157178	K. D. M. H.	St. s.	1	2	<i>ILA</i>	88	40	101.3	16.5	9.0	1886	Newburgh, N. Y.	Baltimore, Md.	John J. Waldhauser.
135897	K. D. M. N.	St. s.	3	4	<i>El Monde</i>	3,531	2,561	331.8	42.6	22.6	1886	Philadelphia, Pa.	New York, N. Y.	Southern Pacific Co.
91861	K. D. M. P.	Sch.	1	2	<i>Maine</i>	190	181	105.4	25.0	8.5	1886	Bath, Me.	Washington, D. C.	James O. Carter.
150375	K. D. M. Q.	St. s.	1	0	<i>Portsmouth</i>	214	107	116.3	23.0	12.0	1886	Wilmington, Del.	Philadelphia, Pa.	N. Y., Phila. and Norfolk R. R. Co.
106443	K. D. N. C.	St. s.	4	2	<i>Alliance</i>	3,905	2,364	335.0	42.0	15.0	1886	Chester, Pa.	New York, N. Y.	Panama R. R. Co.
85944	K. D. N. G.	Sch.	1	2	<i>George A. Lawry</i>	108	102	85.7	23.8	7.6	1886	Jonesboro, Me.	do	Elyse Cardoso.
126391	K. D. N. P.	St. s.	3	2	<i>Cacroeke</i>	2,556	1,966	264.0	43.0	18.8	1886	Philadelphia, Pa.	do	Clyde S. S. Co.
116130	K. D. N. Q.	lkn.	1	3	<i>S. N. Castle</i>	514	464	155.8	35.1	13.7	1886	San Francisco, Wash.	San Francisco, Cal.	George A. Moore & Co.
116132	K. D. N. S.	St. s.	3	2	<i>Seminole</i>	2,556	1,966	264.0	43.0	18.8	1886	Philadelphia, Pa.	New York, N. Y.	Clyde S. S. Co.
126396	K. D. N. V.	Sch.	2	3	<i>Child Harold</i>	781	674	179.6	36.0	18.1	1886	Bath, Me.	New Haven, Conn.	Benedit-Manson Marine Co.
135471	K. D. P. B.	St. s.	1	0	<i>John Garrett</i>	118	79	90.4	19.4	11.1	1880	Newburgh, N. Y.	New York, N. Y.	James McWilliams Towing Line.
140596	K. D. P. C.	St. s.	1	0	<i>Luther C. Ward</i>	106	53	98.0	21.5	9.8	1882	do	do	Peter Cahill.
116137	K. D. P. J.	St. s.	1	2	<i>Shawmut</i>	1,624	1,100	259.0	36.0	18.8	1870	Sunderland, Eng.	Philadelphia, Pa.	Southern S. S. Co.
95903	K. D. P. V.	St. s.	3	2	<i>Herman Winter</i>	2,625	1,768	271.8	41.0	19.2	1887	Philadelphia, Pa.	Boston, Mass.	Eastern S. S. Corporation.
106476	K. D. Q. B.	*Sch.	2	3	<i>Conemaugh</i>	1,774	1,714	254.0	40.5	24.3	1879	Liverpool, Eng.	Port Arthur, Tex.	Gulf Refining Co.
126409	K. D. Q. C.	St. s.	1	2	<i>Chico</i>	103	98	83.6	27.4	7.2	1887	Benicia, Cal.	San Francisco, Cal.	Benjamin J. Walters.
155138	K. D. Q. R.	St. s.	3	2	<i>Ovette</i>	1,678	1,026	274.3	35.2	11.9	1887	Philadelphia, Pa.	New Haven, Conn.	Peninsular and Occidental S. S. Co.
126413	K. D. Q. W.	Sch.	2	4	<i>Carrie A. Lane</i>	802	703	178.2	35.9	17.3	1887	Bath, Me.	New York, N. Y.	John B. Phillips.
130369	K. D. S. M.	St. s.	2	2	<i>Nueces</i>	3,367	2,465	328.0	44.2	21.2	1887	Chester, Pa.	do	Mallory S. S. Co.
140884	K. D. S. N.	Bgn.	1	2	<i>Lurline</i>	358	336	135.0	34.0	13.0	1887	Benicia, Cal.	San Francisco, Cal.	Charles Nelson Co.
106484	K. D. S. P.	St. s.	1	2	<i>Alcatraz</i>	255	193	130.2	31.0	10.8	1887	San Francisco, Cal.	do	L. E. White Lumber Co.
116163	K. D. T. B.	Sch.	1	2	<i>Senator Saulsbury</i>	107	77	86.6	23.3	9.0	1887	Essex, Mass.	Boston, Mass.	Frank D. McCarthy.
96620	K. D. T. G.	St. s.	1	0	<i>Homer Ramsdell</i>	1,181	822	225.0	32.5	11.8	1887	Newburgh, N. Y.	New York, N. Y.	Central Hudson Steamboat Co.

SEAGOING VESSELS, ARRANGED IN THE ORDER OF SIGNAL LETTERS—Continued.

[Steel vessels in SMALL CAPITALS, iron vessels in *Italics*.]

Official No.	Signal letters.	Rig.	Decks.	Masts.	Name of vessel.	Gross tonnage.	Net tonnage.	Length.	Breadth.	Depth.	When built.	Where built.	Home port (where permanent document issued).	Name of managing or principal owner.
								Feet.	Feet.	Feet.				
120690	K. D. V. F.	Sch.	1	3	Fred E. Sander.....	463	389	157.0	37.1	11.3	1887	Port Blakely Wash	San Francisco, Cal.	George E. Billings.
150405	K. D. V. H.	St. s.	3	2	<i>Parthian</i>	2,062	1,405	267.8	38.0	16.5	1887	Wilmington, Del...	Baltimore, Md.....	Merchants & Miners' Transportation Co.
150406	K. D. V. L.	Sch.	2	3	Phineas W. Sprague.	788	708	175.9	35.1	18.0	1887	Thomaston, Me....	Thomaston, Me....	F. W. Dinneen.
116170	K. D. V. P.	St. s.	1	2	SUSQUEHANNA.....	233	116	158.5	22.0	11.4	1887	Wilmington, Del...	Wilmington, N. C.	Ocean Fisheries Co.
130384	K. D. V. Q.	Ga. s.	1	2	Newark.....	162	88	93.5	27.2	7.5	1887	Benicia, Cal.	San Francisco, Cal.	Monterey Packing Co.
150410	K. D. V. S.	St. s.	1	2	Pasadena.....	300	235	141.0	10.4	10.4	1887	San Francisco, Cal.	do.	Athlon Lumber Co.
149876	K. D. V. T.	Sch.	1	3	Lizzie Vance.....	442	383	148.5	36.1	11.3	1887	Port Blakely Wash	do.	B. H. Tietjen.
28110	K. D. V. W.	Sch.	1	3	Zampa.....	385	322	145.7	36.0	10.4	1887	Port Madison, Wash	do.	J. R. Hanly Co.
135946	K. D. W. H.	Sch.	1	3	Eather Buhne.....	290	245	134.6	34.0	9.0	1887	Eureka, Cal.	Eureka, Cal.	H. H. Buhne.
91652	K. D. W. H.	Ga. s.	1	2	Montaroy.....	126	119	96.5	28.0	7.5	1887	Benicia, Cal.	San Francisco, Cal.	Charles Anderson.
126452	K. D. W. J.	Sch.	1	3	C. C. Wahrung.....	395	337	139.0	36.0	10.1	1887	Wilmington, Del...	New York, N. Y....	John F. Willbert.
76707	K. F. B. L.	Sch.	1	3	Jennie E. Richter....	647	565	171.0	35.4	14.6	1887	Madison, Conn....	New Haven, Conn..	Benedict-Manson Marine Co.
91868	K. F. B. M.	Sch.	2	4	Mount Hope.....	1,105	969	204.0	42.4	19.7	1887	Camden, Me....	New York, N. Y....	Fields S. Pendleton.
130395	K. F. B. P.	St. s.	1	2	Noyo.....	318	229	150.0	33.2	10.5	1887	San Francisco, Cal.	San Francisco, Cal.	National S. S. Co.
3392	K. F. B. R.	Sch.	2	4	Bianche II. King....	1,156	1,021	192.0	42.0	17.1	1888	Bath, Me....	New York, N. Y....	Fields S. Pendleton.
108521	K. F. C. B.	Sch.	1	3	Allen A.....	342	266	145.0	35.0	9.4	1888	Fairhaven, Cal....	San Francisco, Cal.	Alaska Codfish Co.
85989	K. F. C. G.	Sch.	1	3	Olendale.....	296	281	142.2	34.0	9.0	1888	do.	do.	do.
116178	K. F. C. L.	St. s.	1	2	Jennie.....	127	69	99.5	22.3	8.6	1888	Benicia, Cal.	do.	Alaska Packers' Assn.
76719	K. F. C. V.	*Sch.	1	2	S. O. Co. of N. Y. No. 56.	589	518	162.1	30.1	14.4	1888	Chester, Pa.	New York, N. Y....	Standard Oil Co.
106534	K. F. C. W.	Sch.	1	2	A. E. Whyland.....	130	96	89.8	24.1	9.6	1888	Essex, Mass.....	New Bedford, Mass.	Benjamin D. Cleveland.
106541	K. F. D. H.	Sch.	1	3	Arthur V. S. Woodruff.	193	155	105.6	27.1	10.3	1888	do.	do.	James A. Tilton.
85986	K. F. D. S.	Sch.	1	3	Grace Seymour.....	633	463	166.0	34.2	16.0	1888	Hadlyme, Conn....	Crisfield, Md.....	J. W. Brooks, Jr.
93954	K. F. D. T.	Sch.	1	2	Herman F. Kimball..	125	100	84.6	26.5	7.1	1888	Boothbay, Me....	Rockport, Me....	S. E. & H. L. Shepherd Co.
92004	K. F. G. D.	St. p.	2	0	Mount Hope.....	880	440	193.1	58.8	11.5	1888	Chelsea, Mass.....	Providence, R. I....	Prov. Fall River and Newport Stm't. Co.
76735	K. F. G. J.	Sch.	1	3	John Peirce.....	405	353	147.0	34.3	10.0	1888	Bath, Me....	New York, N. Y....	George E. Hammond.
92022	K. F. G. R.	St. s.	2	2	<i>Monmouth</i>	1,440	931	260.5	35.1	14.0	1888	Philadelphia, Pa.	do.	Central R. R. Co. of N. J.
140944	K. F. G. S.	St. s.	1	3	Lakme.....	529	404	176.8	36.8	12.6	1888	Port Madison, Wash	San Francisco, Cal.	Charles Nelson Co.
125502	K. F. G. V.	Ga. s.	1	2	Charles Levi Woodbury.	105	66	90.0	23.7	9.5	1888	Essex, Mass.....	Pt. Townsend, Wash.	Aurora Land Co.
76742	K. F. H. B.	Sch.	1	3	J. Frank Seavey....	412	336	144.0	33.9	10.2	1888	Bath, Me....	Boston, Mass.....	Maine Transportation Co.
116228	K. F. H. D.	St. s.	1	2	Seneca.....	157	78	136.6	19.0	11.5	1888	Boston, Mass.....	New York, N. Y....	Michael Blasius.
130417	K. F. H. G.	St. s.	1	2	North Fork.....	322	144	157.3	33.7	10.5	1888	Fairhaven, Cal....	San Francisco, Cal.	Charles Nelson Co.
86020	K. F. H. N.	St. s.	1	0	Gladiator.....	163	111	110.6	22.0	11.5	1888	Boston, Mass.....	New York, N. Y....	Long Island R. R. Co.
14100	K. F. J. D.	St. s.	2	2	Livingstone.....	2,134	1,622	281.0	41.0	20.0	1889	Wyandotte, Mich.	Detroit, Mich.....	Michigan Navigation Co.
96973	K. G. B. C.	Sch.	2	3	Horatio L. Baker....	829	720	180.1	35.8	18.1	1889	Bath, Me....	Bath, Me....	Gardiner G. Deering.
110731	K. G. B. D.	Sch.	1	4	Robert Searles.....	600	504	182.8	38.0	13.6	1888	Port Blakely Wash	San Francisco, Cal.	B. H. Tietjen.
12520	K. G. B. P.	Sch.	1	2	Lucy May.....	104	98	84.8	25.4	6.5	1888	Cherryfield, Me.	Machias, Me....	D. H. Wilson.
76771	K. G. B. R.	Sch.	1	2	John Q. Ferguson....	129	122	105.2	21.0	7.6	1888	Sharptown, Md....	Baltimore, Md....	R. Duke Wathen.
76757	K. G. B. V.	Sch.	1	3	Jeremiah Smith....	409	336	143.9	35.0	10.3	1888	New London, Conn.	New Haven, Conn..	E. H. Weaver.
120731	K. G. B. W.	Sch.	2	4	F. and T. Lupton....	922	797	188.6	40.0	17.1	1888	Wilmington, Del...	New York, N. Y....	Smith & Terry, Inc.
100438	K. G. C. N.	St. s.	3	2	Iroquois.....	3,601	2,873	324.0	46.3	19.1	1888	Philadelphia, Pa.	do.	Clyde S. S. Co.
155157	K. G. C. S.	Sch.	1	3	Oceania Vance.....	445	384	148.5	36.1	11.3	1888	Port Blakely Wash	San Francisco, Cal.	Charles Nelson Co.
110808	K. G. C. V.	Sch.	1	2	Richard Cromwell..	118	112	98.5	26.5	6.6	1888	Madison, Md.....	Baltimore, Md....	Charles M. Struven.
157238	K. G. D. Q.	St. s.	4	2	<i>Dorchester</i>	2,537	1,875	261.0	40.0	15.3	1889	Wilmington, Del...	do.	Merchants & Miners' Transportation Co.
126539	K. G. D. S.	Sch.	1	2	C. T. Hill.....	140	133	93.0	30.2	7.5	1889	San Francisco, Cal.	Juneau, Alaska....	G. W. Palmer.
106551	K. G. F. H.	Ga. s.	1	2	Alert.....	99	73	92.5	23.1	11.0	1888	Boston, Mass.....	Boston, Mass.....	A. D. Malloch.
92076	K. G. F. M.	Sch.	1	2	Margaret.....	138	107	92.2	22.7	8.8	1889	Essex, Mass.....	New Bedford, Mass.	James F. Avery.
27635	K. G. F. N.	St. s.	1	1	Thames.....	447	369	160.5	23.0	8.3	1889	Philadelphia, Pa.	Wilmington, Del.	Coast S. S. Co.
161604	K. G. F. P.	Sch.	1	2	Valkyria.....	139	104	92.6	24.1	10.2	1889	Boothbay, Me....	Portland, Me....	John A. Cook Co.
130434	K. G. F. S.	Sch.	1	2	Nellie Dixon.....	111	68	101.9	23.4	9.1	1889	Boston, Mass.....	Boston, Mass.....	Leslie M. Akers.
81160	K. G. F. V.	Sch.	1	3	W. F. Jewett.....	474	407	155.7	37.7	12.0	1887	Port Ludlow, Wash.	San Francisco, Cal.	Joseph Knowland.
81210	K. G. H. D.	Sch.	2	3	White Wings.....	648	585	168.0	33.4	17.2	1889	Baltimore, Md....	Philadelphia, Pa.	David Baird Co.
145512	K. G. H. L.	Sch.	1	2	T. W. Cooper.....	158	150	99.0	28.3	8.3	1889	East Machias, Me.	Boston, Mass.....	Stetson, Cutler & Co.
81244	K. G. H. V.	St. s.	1	2	Wrestler.....	198	99	115.2	25.5	13.2	1889	Boston, Mass.....	New York, N. Y....	Long Island R. R. Co.
130439	K. G. J. D.	St. s.	1	2	Niko.....	814	658	189.0	35.2	13.0	1889	Trenton, Mich....	Chicago, Ill.....	Edward Hines.
126554	K. G. J. M.	Sch.	2	4	Charles K. Schull..	884	827	176.3	38.0	18.2	1889	Camden, N. J....	Philadelphia, Pa.	Charles T. McGee.
14484	K. G. J. P.	St. p.	1	2	Iroquois.....	1,652	1,271	256.0	37.6	13.1	1889	Bath, Me....	New York, N. Y....	New York R. R. & Stm't. Terminal Co.
150471	K. G. J. Q.	St. p.	2	0	PURITAN.....	4,593	3,075	403.5	52.5	18.1	1889	Chester, Pa.....	Fall River, Mass....	New England S. S. Co.
92100	K. G. J. W.	Sch.	2	4	Massasoit.....	1,377	1,212	216.8	43.1	21.0	1889	Bath, Me....	New Haven, Conn..	Benedict-Manson Marine Co.
96010	K. G. L. B.	Sch.	2	4	Henry S. Little.....	1,096	984	195.2	41.0	19.1	1889	do.	New York, N. Y....	George E. Hammond.
86046	K. G. L. C.	Sch.	1	4	Golden Shore.....	699	626	185.1	38.5	14.2	1889	Port Blakely Wash	San Francisco, Cal.	S. E. Blade.
130444	K. G. L. D.	St. s.	1	0	<i>Transfer No. 10</i>	217	108	114.0	23.6	11.6	1889	Wilmington, Del...	New Haven, Conn..	N. Y. N. H. and Hartford R. R. Co.

† Composite.

SEAGOING VESSELS, ARRANGED IN THE ORDER OF SIGNAL LETTERS—Continued.

[Steel vessels in SMALL CAPITALS, Iron vessels in *Italics*.]

Official No.	Signal letters.	Rig.	Decks.	Masts.	Name of vessel.	Gross tonnage.	Net tonnage.	Length.	Breadth.	Depth.	When built.	Where built.	Home port (where permanent document issues).	Name of managing or principal owner.
76814	K. G. L. F.	Sch.	1	4	John B. Manning...	1,190	955	198.9	40.1	17.4	1889	Wilmington, Del...	Philadelphia, Pa....	Amos Birdsall, jr.
76828	K. G. L. N.	*Sch.	1	2	Mattie L. Johnson...	598	574	170.0	30.3	14.0	1889	Boothbay, Me.....	Wilmington, Del....	W. C. Johnson.
106635	K. G. L. S.	St. s.	1	2	Texas.....	110	58	105.4	18.0	9.8	1889	Bristol, R. I.....	Baltimore, Md.....	Eastern Shore Development S. S. Co.
76823	K. G. L. T.	Sch.	1	3	Joel Cook.....	401	319	146.0	34.2	10.4	1889	Bath, Me.....	New York, N. Y.....	George E. Hammond.
76825	K. G. L. V.	Sch.	1	3	Julla Frances.....	183	174	112.9	27.8	8.6	1889	Kennebunk Port, Me	Ellsworth, Me.....	John O. Whitney.
136064	K. G. L. W.	St. s.	3	2	El Mar.....	3,531	2,539	331.8	42.6	22.6	1889	Philadelphia, Pa....	New York, N. Y.....	Southern Pacific Co.
116145	K. G. M. H.	Bkn.	1	3	S. G. Wilder.....	604	557	166.8	37.3	14.0	1887	Port Blakeley, Wash	San Francisco, Cal..	J. J. Bennett.
110831	K. G. M. L.	St. s.	1	0	McAllister.....	140	70	95.9	22.6	11.3	1889	Brooklyn, N. Y.....	New York, N. Y.....	McAllister Bros.
126574	K. G. M. P.	St. s.	2	2	C. W. Morse.....	509	254	154.4	30.0	17.6	1889	Bath, Me.....	do.....	James McAllister Bros.
141016	K. G. H. Q.	Sch.	2	4	Lydia M. Deering...	1,224	1,063	204.7	41.1	21.1	1889	do.....	Bath, Me.....	Gardiner G. Deering.
126576	K. G. M. T.	St. s.	3	2	Caracas.....	2,886	1,850	311.6	40.2	20.5	1889	Philadelphia, Pa....	Wilmington, Del....	Atlantic and Caribbean St. Nav. Co.
110833	K. G. M. W.	Sch.	1	3	Edith S. Cummins...	641	544	174.5	37.5	13.3	1889	Thomaston, Me.....	Philadelphia, Pa....	Thornton D. Hooper.
86065	K. G. N. D.	Sch.	2	4	George M. Grant....	1,254	1,148	211.8	40.3	17.8	1889	Westhaven, Conn...	New Haven, Conn...	Benedict-Manson Marine Co.
14487	K. G. N. H.	Sch.	1	2	Kate Darlington...	135	128	97.8	28.0	7.1	1889	Baltimore, Md.....	Baltimore, Md.....	Thos. J. Hopkins.
141025	K. G. N. M.	Sch.	1	3	Longfellow.....	267	228	127.0	30.5	9.1	1889	Bath, Me.....	New Bedford, Mass.	Geo. M. Chase.
136079	K. G. N. P.	St. s.	1	0	Mandaley.....	1,120	407	272.0	44.1	12.6	1889	Wilmington, Del...	Wilmington, Del....	Coast S. S. Co.
130450	K. G. N. Q.	St. s.	1	0	New York.....	770	523	207.5	31.1	12.4	1889	do.....	Philadelphia, Pa....	New York, Phila. and Norfolk R. R. Co.
141027	K. G. N. S.	St. s.	3	2	SABINE.....	3,328	2,478	314.0	46.2	20.3	1889	Chester, Pa.....	New York, N. Y.....	Mallory S. S. Co.
110837	K. G. N. W.	St. s.	1	4	Robert Lewers.....	732	669	185.1	39.2	14.3	1889	Port Blakeley, Wash	San Francisco, Cal..	Robert Lewers Co.
155173	K. G. P. F.	Sch.	2	4	O. H. Brown.....	1,051	959	187.2	41.3	16.9	1889	Bath, Me.....	Perth Amboy, N. J.	Joseph A. Brown.
141021	K. G. P. H.	St. s.	1	2	Defiance.....	255	127	122.0	22.2	14.2	1889	Camden, N. J.....	San Francisco, Cal..	Shipowners & Merchants Tugboat Co.
92132	K. G. P. J.	Bk.	2	3	Matanzas.....	1,028	929	196.3	37.4	17.5	1889	Bath, Me.....	New York, N. Y.....	Fields S. Pendleton.
92134	K. G. P. N.	Sch.	1	3	Mary L. Crosby.....	487	394	143.1	34.2	12.4	1889	Millbridge, Me.....	Belfast, Me.....	W. S. Pendleton, Est. of.
126597	K. G. P. Q.	St. s.	2	2	Dorothy Bradford... <i>o</i>	1,746	1,197	228.9	38.0	22.0	1889	Philadelphia, Pa....	Boston, Mass.....	Capo Cod S. S. Co., Trustees.
3446	K. G. P. T.	Bkn.	2	3	Bruce Hawkins.....	614	546	152.0	35.6	16.0	1889	East Boston, Mass.	Philadelphia, Pa....	W. A. Finley.
106682	K. G. Q. J.	Sch.	2	4	Alida B. Crosby...	1,113	1,016	204.4	43.3	18.5	1889	Bath, Me.....	Portland, Me.....	Eleanor W. Clark.
92139	K. G. Q. L.	Sch.	2	4	Marguerite.....	1,553	1,407	234.6	41.0	20.8	1889	do.....	Fall River, Mass...	Whitman Chase.
136097	K. O. Q. W.	Sch.	1	2	Essex.....	116	84	88.7	23.8	10.2	1889	Essex, Mass.....	GloUCESTER, Mass...	Gorton-Pew Fisheries Co.
81240	K. G. R. B.	Sch.	1	3	Waltham.....	523	448	165.9	35.0	12.0	1889	Boston, Mass.....	Boston, Mass.....	Walter A. Turner.
136098	K. G. R. C.	Sch.	1	3	Edna.....	325	282	122.5	32.7	10.4	1889	Columbia Falls, Me.	Machias, Me.....	E. C. Lindsey.
106686	K. G. R. H.	Sch.	1	3	Annie B. Mitchell...	463	397	145.3	34.1	11.9	1889	Madison, Conn.....	New London, Conn.	Carlos Barry.
126600	K. G. R. J.	Sch.	1	3	Clifford I. White...	305	259	122.2	32.5	10.4	1889	Harrington, Me.....	Machias, Me.....	Everett I. White.
161615	K. G. R. N.	Sch.	1	4	Van Lear Black.....	634	546	159.3	35.8	12.9	1889	Baltimore, Md.....	Jacksonville, Fla...	I. Burton Davidson.
126603	K. G. R. P.	Sch.	2	4	Clara A. Donnell...	1,177	990	203.8	41.1	20.0	1889	Bath, Me.....	Boston, Mass.....	George D. Rogers.
100457	K. G. R. T.	Bkn.	1	3	Iringard.....	670	614	176.6	37.8	14.4	1889	Port Blakeley, Wash	San Francisco, Cal..	Clifton H. Kroll.
104488	K. G. R. V.	St. s.	3	2	Kansas City..... <i>o</i>	3,679	2,163	327.0	45.0	18.8	1889	Chester, Pa.....	do.....	San Francisco and Portland S. S. Co.
3141	K. G. S. F.	St. s.	1	2	Baller.....	153	104	108.4	22.0	9.4	1881	Philadelphia, Pa....	New York, N. Y.....	Chas. E. McWilliams.
20599	K. G. S. L.	Sch.	1	2	Quickstep.....	104	75	91.0	24.0	10.2	1889	Essex, Mass.....	Gloucester, Mass...	Arthur Longmire.
100459	K. G. S. Q.	Sch.	1	3	Ira B. Ellems.....	305	264	123.0	28.6	8.6	1887	Rockland, Me.....	Boothbay, Me.....	J. H. Pinkham.
86076	K. G. S. T.	Bkn.	1	3	Gardiner City.....	475	451	169.0	39.0	12.0	1889	North Bend, Oreg.	San Francisco, Cal..	R. H. Swayne.
120791	K. G. T. J.	Sch.	1	4	Florence Craadick...	732	657	164.4	35.0	13.3	1890	Milton, Del.....	Philadelphia, Pa....	Wm. M. Lank.
27637	K. G. T. R.	St. s.	3	2	Rose City..... <i>o</i>	3,468	2,154	336.2	43.2	22.3	1889	Chester, Pa.....	San Francisco, Cal..	San Francisco and Portland S. S. Co.
76863	K. G. T. S.	Bkn.	2	3	John S. Emery.....	919	803	167.7	35.7	22.1	1890	Boston, Mass.....	Boston, Mass.....	Ralph C. Emery.
126605	K. G. T. V.	Sch.	2	4	Clarence H. Venner...	934	814	184.7	39.0	20.4	1890	Newburyport, Mass.	Barnstable, Mass...	Uriah B. Fisk.
100462	K. G. T. W.	St. s.	1	2	International.....	400	200	130.0	26.0	16.2	1890	Philadelphia, Pa....	Philadelphia, Pa....	Reading Co.
126606	K. G. V. C.	Sch.	1	3	Mark Pendleton.....	534	456	149.4	34.7	12.8	1890	Bath, Me.....	New York, N. Y.....	Fields S. Pendleton.
92153	K. G. V. D.	St. s.	1	2	Mars.....	278	139	117.2	23.0	15.7	1890	Camden, N. J.....	Philadelphia, Pa....	F. W. Munn.
100465	K. G. V. F.	St. s.	3	2	Indian..... <i>o</i>	2,110	1,424	267.0	38.0	26.0	1890	Wilmington, Del...	Baltimore, Md.....	Merchants & Miners' Transportation Co.
155177	K. G. V. M.	St. s.	3	2	NORTHWESTERN... <i>o</i>	3,496	2,334	336.2	43.2	22.0	1889	Chester, Pa.....	Pt. Townsend, Wash	Alaska S. S. Co.
116312	K. G. V. Q.	*Sch.	1	2	Schuykill.....	841	824	186.5	35.0	16.0	1889	Perth Amboy, N. J.	New York, N. Y.....	Thomas J. Scully.
120793	K. G. W. D.	Sch.	1	3	Frederick Roessner...	406	326	144.6	33.0	11.1	1890	Bath, Me.....	New York, N. Y.....	Fields S. Pendleton.
130385	K. G. W. F.	St. s.	1	2	Ner.ta.....	137	68	133.0	17.4	10.8	1887	Noank, Conn.....	Milwaukee, Wis....	G. W. Baker.
14494	K. G. W. H.	Shp.	2	4	STAR OF SCOTLAND...	2,598	2,233	300.2	43.1	24.2	1887	Port Glasgow, Scot.	San Francisco, Cal..	Alaska Packers' Assn.
3461	K. G. W. M.	*Sch.	1	2	Brookside.....	841	824	186.5	35.0	16.0	1890	Perth Amboy, N. J.	Philadelphia, Pa....	Reading Co.
126615	K. H. B. G.	Sch.	1	3	Celta F.....	412	353	145.7	34.4	12.0	1890	Brewer, Me.....	Boston, Mass.....	Irving G. Hall.
106715	K. H. B. N.	Sch.	1	2	Altana M. Jagger...	132	125	102.4	22.0	7.8	1890	Wilmington, Del...	Providence, R. I....	Alfred J. Miller.
3466	K. H. B. Q.	Sch.	1	2	Beechwood.....	841	824	186.5	35.0	16.0	1890	Perth Amboy, N. J.	Philadelphia, Pa....	Reading Co.
92171	K. H. B. S.	St. s.	2	2	MAVERICK..... <i>o</i>	1,561	1,118	240.9	36.2	24.0	1890	Baltimore, Md.....	San Francisco, Cal..	Standard Oil Co.
120795	K. H. B. T.	Sch.	1	2	Fred A. Emerson...	122	96	85.0	26.5	7.6	1890	Boothbay Harbor, Me.	Bangor, Me.....	Curtis Durgain.
116320	K. H. B. V.	Sch.	1	2	Sunbeam.....	108	103	82.9	26.0	6.6	1890	Bath, Me.....	Bath, Me.....	James L. Spinney.
96039	K. H. C. D.	St. s.	3	2	H. M. Whitney.....	2,706	1,790	271.8	43.0	19.2	1890	Philadelphia, Pa....	Boston, Mass.....	Eastern S. S. Corporation.
130470	K. H. C. N.	*Sch.	2	3	Riverside.....	683	845	176.0	36.8	17.3	1890	Brooklyn, N. Y.....	New York, N. Y.....	Pennsylvania Coal Co.

SEAGOING VESSELS, ARRANGED IN THE ORDER OF SIGNAL LETTERS—Continued.

[Steel vessels in SMALL CAPITALS, iron vessels in *Italics*.]

Official No.	Signal letters.	Rlg.	Decks.	Masts.	Name of vessel.	Gross tonnage.	Net tonnage.	Length.	Breadth.	Depth.	When built.	Where built.	Home port (where permanent document issues).	Name of managing or principal owner.
126624 106731	K. H. C. Q. K. H. C. S.	Sch. St. s.	2 1	4 0	Charles Davenport. <i>Aikins Hughes</i>	1,297 115	1,157 57	<i>Feet.</i> 199.2 58.7	<i>Feet.</i> 41.8 19.0	<i>Feet.</i> 20.8 10.2	1890 1890	Bath, Me. Philadelphia, Pa.	Portland, Me. Philadelphia, Pa.	Eleazer W. Clark. A. S. Hughes' Son Tow- ing & Trans. Co.
14497 126628 150489 136122 116326 106747 106750 130479 129647 106759 126651 129652 145549 106760	K. H. C. W. K. H. D. G. K. H. D. S. K. H. F. C. K. H. F. J. K. H. F. M. K. H. F. Q. K. H. F. T. K. H. F. W. K. H. G. D. K. H. G. M. K. H. G. R. K. H. G. S. K. H. G. W.	*Sch. Sch. Sch. Sch. Sch. Slp. Sch. St. s. St. s. Bk. Sch. Sch. Sch. Sch.	1 2 2 1 1 1 1 1 1 1 1 1 2 1	2 4 4 3 3 1 1 1 1 1 1 1 2 2	Kohlnoor..... Charles A. Campbell. Percy Birdsall..... Edward H. Blake..... Sadio C. Sumner..... Albert Baldwin..... Addlo P. McFadden..... Nathan Hale..... <i>Daniel Willard</i> Albert..... Carrie E. Look..... Sedgwick..... Thomas F. Pollard..... Alico.....	841 1,596 1,127 544 673 123 119 299 361 682 530 605 707 639	824 1,493 894 484 586 117 199 149 180 624 457 473 617 615	186.5 228.3 101.0 154.7 176.7 86.0 125.2 121.8 134.5 182.1 154.6 165.3 157.5 169.4	35.0 46.4 39.0 34.6 37.5 27.2 30.1 27.0 25.5 38.3 35.2 30.1 34.0 33.8	16.1 21.6 17.6 13.0 14.1 7.3 8.1 14.2 15.3 14.6 12.0 13.2 17.0 16.3	1890 1890 1890 1890 1890 1890 1890 1890 1890 1890 1890 1890 1890 1890	Perth Amboy, N. J. Bath, Me. Wilmington, Del. Millbridge, Me. Thomason, Me. Essex, Mass. Bath, Me. New London, Conn. Camden, N. J. Port Blakeley, Wash. Rockland, Me. Thomason, Me. Donniville, N. J. Boston, Mass.	Portland, Me. Philadelphia, Pa. Perth Amboy, N. J. do. Bangor, Me. Rockland, Me. Gloucester, Mass. New London, Conn. New York, N. Y. San Francisco, Cal. Rockland, Me. New York, N. Y. do. Boston, Mass.	Eleazer W. Clark. A. S. Hughes' Son Tow- ing & Trans. Co. Reading Co. Lewis H. Pearce. Edward L. Holmes. Fred T. Hall. Dunn & Elliot Co. Rockport Granite Co. Fredk. J. Hinckley. Thames Towboat Co. Pennsylvania Coal Co. Ned Olson. William T. Cobb. William C. Reid. Edwin Smith. Commercial Towboat Co.
92200 76033	K. H. J. D. K. H. J. F.	Sch. St. s.	3 1	4 0	Major Pickands..... DAY STATE.....	984 1,245	873 914	184.2 265.0	37.9 36.0	12.1 22.0	1890 1890	East Peering, Me. Superior, Wis.	Portland, Me. Belfast, Me.	Eleazer W. Clark. White Oak Transporta- tion Co.
92202 136142 126635 130493 116344	K. H. J. Q. K. H. L. B. K. H. L. J. K. H. L. S. K. H. L. T.	Sch. Bkn St. s. *Sch. St. s.	2 1 3 2 4	2 3 3 2 2	Maria O. Teel..... Ethel V. Boynton..... <i>City of Seattle</i> Edgewater..... SEGURANCA.....	1,125 739 1,462 864 4,033	982 654 827 845 2,806	197.9 161.3 244.0 176.0 321.3	40.2 34.0 40.0 36.8 45.3	18.0 18.2 15.0 17.3 17.4	1890 1890 1890 1890 1890	Newburyport, Mass. Harrington, Me. Philadelphia, Pa. Brooklyn, N. Y. Chester, Pa.	Boston, Mass. New York, N. Y. do. do. do.	Wm. R. King. A. H. Bull S. S. Co. Pacific Coast Co. Pennsylvania Coal Co. N. Y. and Cuba Mail S. S. Co.
116349 120904 120905 141081	K. H. M. C. K. H. M. D. K. H. M. L. K. H. M. Q.	Sch. Sch. Sch. Sch.	1 1 1 2	3 2 1 4	Sequola..... Florence A..... Francis Goodnow..... Lyman M. Law.....	341 154 359 1,300	324 126 341 1,154	150.0 96.5 134.4 211.1	35.0 27.4 33.3 40.3	11.0 7.2 10.7 18.1	1890 1890 1890 1890	Fairhaven, Cal. Cherryfield, Me. Harbor View, Mass. Westhaven, Conn.	San Francisco, Cal. Rosedville, Va. Boston, Mass. New Haven, Conn.	Union Fish Co. Geo. H. New. Francis O. Boggs. Benedict-Manson Ma- rine Co. New England Coal and Coke Co.
130500	K. H. M. V.	St. s.	2	2	MURRELL.....	311	155	125.0	25.0	14.7	1890	Camden, N. J.	Boston, Mass.	New England Coal and Coke Co.
161003 27639 106774 116223 157283	K. H. N. D. K. H. N. F. K. H. N. P. K. H. N. V. K. H. N. W.	Sch. St. s. St. s. St. s. Sch.	1 3 3 1 1	4 2 3 0 3	King Cyrus..... YUCATAN..... <i>Algonquin</i> Tourist..... Dauiletta and Jo- anna.....	717 3,525 2,832 260 330	630 2,317 2,257 176 273	188.5 336.2 276.0 118.8 132.6	38.4 43.2 43.0 26.1 31.8	14.7 22.3 19.0 10.2 10.6	1890 1890 1890 1888 1890	Port Blakeley, Wash. Chester, Pa. Philadelphia, Pa. Bath, Me. Yarmouth, Me.	San Francisco, Cal. do. New York, N. Y. do. Portland, Me.	Joseph Knowland. North Pacific S. S. Co. Clyde S. S. Co. John P. Roberts. Horace M. Sargent.
161005 126675 126679 116362	K. H. P. J. K. H. P. N. K. H. P. T. K. H. P. V.	Bkn Sch. Sch. Bk.	2 1 1 2	3 4 3 3	Kromlin..... Carrier Dove..... Clara A. Phinney..... St. Katherine.....	786 707 480 1,201	698 634 388 1,090	161.6 181.7 102.0 152.8	36.2 39.0 34.4 39.3	17.3 14.2 11.4 19.1	1890 1890 1890 1890	Bath, Me. Port Blakeley, Wash. Bath, Me. do.	Boston, Mass. San Francisco, Cal. Mobile, Ala. San Francisco, Cal.	Ralph C. Emery. Nelson Andrews. Robert Bush. Red Salmon Canning Co.
136155 96077	K. H. Q. D. K. H. Q. L.	St. s. Sch.	2 1	2 3	<i>Elihu Thomson</i> Harry W. Haynes.....	896 295	448 250	195.1 129.3	28.0 31.0	20.6 9.8	1888 1890	Newcastle, Eng. Ellsworth, Me.	Tacoma, Wash. Ellsworth, Me.	Charles Richardson. Whitcomb Haynes & Co.
96078 76907 130510	K. H. Q. N. K. H. Q. P. K. H. Q. R.	*Sch. Sch. St. s.	1 1 1	2 3 0	Henry Clay..... J. M. Weatherwax..... <i>Piankatank</i>	841 384 899	824 365 611	186.5 140.0 200.0	35.0 27.8 31.0	16.0 11.4 11.0	1890 1890 1890	Perth Amboy, N. J. Aberdeen, Wash. Wilmington, Del.	Philadelphia, Pa. San Francisco, Cal. Baltimore, Md.	Reading Co. S. B. Peterson-Frils Co. Baltimore, Chesape- ake and Atlantic R. R. Co.
150502 3748	K. H. Q. S. K. H. Q. T.	St. p. *Sch.	2 1	0 2	PLYMOUTH..... Bessie.....	3,770 640	2,280 626	352.0 168.9	50.4 33.7	18.8 15.1	1890 1890	Chester, Pa. Boston, Mass.	Fall River, Mass. Boston, Mass.	New England S. S. Co. Commercial Towboat Co.
91966 106787 76911 106788 116364	K. H. Q. V. K. H. R. B. K. H. R. D. K. H. R. F. K. H. R. G.	St. s. Sch. Sch. Sch. Sch.	1 1 1 1 1	2 3 3 1 4	Azan..... Zaleca..... J. E. du Blignon..... Abble Bowker..... Salvator.....	719 344 542 191 467	535 327 458 182 385	190.0 150.0 157.7 104.7 160.0	28.0 35.0 35.0 29.6 36.0	9.0 11.0 13.4 8.6 11.6	1887 1890 1890 1890 1890	Wilmington, Del. Eureka, Cal. Boston, Mass. Phillpsburg, Me. Eureka, Cal.	New York, N. Y. Seattle, Wash. Boston, Mass. Thomason, Me. Chicago, Ill.	C. L. Dilton. Matheson Fisheries Co. W. A. Turner. George Elliot. Libby, McNeill & Libby.
157285 157286	K. H. R. J. K. H. R. N.	Sch. Sch.	2 1	4 3	D. H. Rivers..... D. J. Sawyer.....	1,072 343	963 289	190.8 136.8	38.7 32.4	19.1 10.8	1890 1890	Thomason, Me. Jonesport, Me.	Thomason, Me. San Juan, P. R.	George Elliot. Mateo Fajardo y Car- dona.
81300 86116 130612	K. H. R. Q. K. H. R. W. K. H. S. B.	Sch. Sch. St. s.	1 2 1	3 2 2	Winnegance..... George E. Walcott..... <i>Boswell</i>	257 1,553 311	213 1,398 155	126.7 212.7 125.0	30.4 44.1 25.0	8.2 19.6 14.7	1890 1890 1890	Phillpsburg, Me. Bath, Me. Camden, N. J.	Eastport, Me. Portland, Me. Boston, Mass.	B. N. Pike. Eleazer W. Clark. New England Coal and Coke Co.
96095 161643	K. H. S. M. K. H. S. N.	Sch. St. s.	2 4	4 2	Henry J. Smith..... VIOLANCA.....	1,108 4,115	998 2,934	199.1 321.8	38.8 45.2	19.2 16.5	1890 1890	Thomason, Mo. Chester, Pa.	New York, N. Y. do.	Edwin Smith. N. Y. and Cuba Mail S. S. Co.
86119 92245	K. H. S. P. K. H. S. Q.	Sch. Sch.	1 1	2 2	Georgia Gilkey..... Morris and Cliff.....	641 132	571 125	158.2 84.2	36.0 23.5	12.4 7.2	1890 1890	Searsport, Me. Rockland, Me.	Mobile, Ala. Rockland, Me.	Jewett M. Scott. Rockland-Rockport Lime Co.
116370 116372	K. H. S. T. K. H. T. G.	*Sch. *Sch.	3 1	3 2	Shenandoah..... St. Nicholas.....	3,406 841	3,154 824	299.7 188.5	49.1 35.0	19.9 16.0	1890 1890	Bath, Me. Perth Amboy, N. J.	Perth Amboy, N. J. Philadelphia, Pa.	Thomas J. Scully. Reading Co.

SEAGOING VESSELS, ARRANGED IN THE ORDER OF SIGNAL LETTERS—Continued.

[Steel vessels in SMALL CAPITALS, Iron vessels in *italics*.]

Official No.	Signal letters.	Rig.	Decks.	Masts.	Name of vessel.	Gross tonnage.	Net tonnage.	Length.	Breadth.	Depth.	When built.	Where built.	Home port (where permanent document issues).	Name of managing or principal owner.
								Feet.	Feet.	Feet.				
116374	K. H. T. S.	Sch.	1	3	Sadle.....	310	294	142.0	34.0	9.0	1890	Fairhaven, Cal.	San Francisco, Cal.	Joseph Knowland.
120821	K. H. V. D.	Sch.	1	3	Frod B. Balano.....	263	214	117.1	30.3	9.3	1890	St. George, Me.	Eastport, Me.	Bron M. Pike.
141102	K. H. V. F.	Sch.	1	3	Lizzie E. Dennison.....	528	452	141.5	33.0	14.9	1890	East Deering, Me.	Mobile, Ala.	W. A. Bodden.
96089	K. H. V. M.	Sch.	2	3	Margaret B. Rouss.....	701	671	158.3	35.5	18.0	1890	Harrington, Me.	New York, N. Y.	John Swan.
16378	K. H. W. D.	Sch.	1	4	Spokane.....	639	570	183.0	38.5	13.2	1890	Port Blakeley, Wash.	Port Townsend, Wash.	Puget Sound Commercial Co.
76921	K. H. W. J.	St. s.	1	0	Jacob Paulsen.....	97	48	82.0	19.0	9.0	1890	Philadelphia, Pa.	Savannah, Ga.	Propeller Tow Boat Co.
141106	K. H. W. N.	Sch.	2	4	Laura C. Anderson.....	960	766	153.2	38.5	17.6	1891	Bath, Me.	Philadelphia, Pa.	A. D. Cummins.
110887	K. H. W. Q.	Sch.	1	3	Robert A. Snyder.....	375	302	138.4	33.1	10.0	1891	Millford, Del.	do.	George May.
141112	K. J. B. H.	Sch.	1	3	Lucy.....	309	294	142.0	34.0	9.0	1890	Fairhaven, Cal.	San Francisco, Cal.	Joseph Knowland.
145568	K. J. B. L.	St. s.	1	2	Triton.....	259	129	114.5	26.5	14.5	1890	Boston, Mass.	Norfolk, Va.	Lamberts Point Tow-boat Co.
110891	K. J. B. Q.	Sch.	2	4	Rob Roy.....	785	684	171.0	38.0	17.3	1891	Camden, N. J.	Philadelphia, Pa.	George Warner.
96095	K. J. B. S.	Sch.	1	2	Henry Seymour.....	160	160	91.0	30.7	8.3	1890	Tottenville, N. Y.	New York, N. Y.	Merritt & Chapman Derrick and Wrecking Co.
145570	K. J. B. T.	Sch.	1	3	Tofa.....	631	535	172.9	35.2	13.1	1891	Bath, Me.	Mobile, Ala.	J. M. Scott.
81310	K. J. B. V.	St. s.	1	0	Lexington.....	1,243	697	246.0	46.0	15.5	1891	Wilmington, Del.	New York, N. Y.	Colonial Navigation Co.
92254	K. J. B. W.	Sch.	1	2	Mary E. Lynch.....	135	158	98.7	28.6	8.5	1890	Newcastle, Me.	Deer Isle, Me.	Geo. E. Robbins.
86151	K. J. C. G.	St. p.	1	0	Gay Head.....	701	443	203.0	34.0	11.6	1891	Philadelphia, Pa.	New Bedford, Mass.	N. B. M. V. and Nantucket St. H. Co.
141116	K. J. C. H.	Sch.	1	2	Lizzie Griffin.....	107	71	95.3	24.0	10.0	1891	Essex, Mass.	Bangor, Me.	Alonzo D. Jones.
136173	K. J. C. L.	St. s.	1	2	Edgar F. Luckenbach.....	272	136	120.2	25.0	14.0	1891	Camden, N. J.	New York, N. Y.	Edgar F. Luckenbach.
106804	K. J. C. M.	St. s.	1	2	Asher J. Hudson.....	136	68	92.0	21.0	10.0	1891	do.	Wilmington, Del.	Hudson Transportation Co.
145571	K. J. C. N.	Sch.	1	3	Thomas J. Shryock.....	173	164	117.4	23.7	7.7	1891	Bethel, Del.	Seaford, Del.	William J. Insley.
145572	K. J. C. P.	Sch.	2	4	The Josephine.....	639	573	173.0	36.0	15.0	1890	Baltimore, Md.	Baltimore, Md.	C. C. Paul & Co.
126702	K. J. C. Q.	Bkn.	1	4	Charles F. Crocker.....	855	762	204.0	40.0	15.0	1890	Alameda, Cal.	San Francisco, Cal.	Sanders & Kirchnann.
157290	K. J. C. R.	Sch.	1	3	Donna T. Briggs.....	204	158	111.2	20.3	8.6	1891	Mystic, Conn.	Stonington, Conn.	James McColl.
130526	K. J. C. V.	St. s.	1	0	Concord.....	1,248	697	246.0	46.0	15.5	1891	Wilmington, Del.	New York, N. Y.	Colonial Navigation Co.
86131	K. J. D. M.	Sch.	1	2	Galilea.....	354	328	132.5	33.5	12.7	1891	Benicia, Cal.	San Francisco, Cal.	Union Fish Co.
81313	K. J. D. N.	St. s.	2	2	Bellingham.....	333	249	136.0	20.0	10.0	1891	Portland, Oreg.	Seattle, Wash.	Puget Sound Navigation Co.
92265	K. J. D. P.	Sch.	1	3	Millie R. Bohannon.....	680	579	162.5	36.9	13.2	1891	Millford, Del.	Philadelphia, Pa.	William C. May.
81315	K. J. D. Q.	Sch.	1	3	William H. Sumner.....	572	489	165.0	35.5	13.0	1891	Camden, Me.	New York, N. Y.	William C. Reid.
106638	K. J. F. B.	St. s.	2	3	AMERICA.....	2,171	1,748	274.7	42.2	13.0	1889	Buffalo, N. Y.	Duluth, Minn.	North America S. S. Co.
3467	K. J. F. C.	St. s.	2	3	BRAZIL.....	2,186	1,655	276.1	40.2	21.6	1890	do.	do.	do.
140930	K. J. F. D.	St. s.	2	3	LACKAWANNA.....	2,015	1,595	260.0	39.2	21.6	1888	Cleveland, Ohio.	Buffalo, N. Y.	John J. Boland.
116235	K. J. F. H.	St. s.	2	3	SCRANTON.....	2,015	1,595	260.0	39.2	21.6	1888	do.	do.	Sydney C. McLouth.
106748	K. J. F. L.	St. s.	1	1	SOUTH AMERICAN.....	278	188	160.9	24.0	12.1	1890	Wilmington, Del.	Port Huron, Mich.	Texas Co.
120833	K. J. F. M.	Sch.	2	4	Fanny C. Bowen.....	1,007	892	202.2	38.2	16.2	1891	Bath, Me.	Fall River, Mass.	Joseph A. Bowen.
70763	K. J. F. T.	St. s.	1	0	Observation.....	122	83	92.4	17.8	9.2	1888	Brooklyn, N. Y.	New York, N. Y.	John P. Roberts.
86134	K. J. F. W.	Sch.	1	2	Gladistor.....	112	75	92.6	24.3	10.0	1891	Essex, Mass.	Castine, Me.	T. M. Nicholson.
145575	K. J. G. B.	Sch.	1	3	Thomas Winsmore.....	435	381	144.4	34.2	10.6	1891	Milton, Del.	Philadelphia, Pa.	Thomas Winsmore.
110774	K. J. G. C.	St. s.	1	2	Robert Mills.....	2,070	1,712	250.0	40.2	23.5	1888	Buffalo, N. Y.	Buffalo, N. Y.	Oliver G. Donaldson.
136182	K. J. G. H.	Sch.	1	3	Ella L. Davenport.....	543	470	151.4	34.6	12.9	1891	Bath, Me.	Boston, Mass.	Rogers & Webb.
76932	K. J. G. M.	Sch.	2	3	John B. Coyle.....	685	607	155.3	34.8	16.8	1891	do.	Mobile, Ala.	Walter Wrightson.
145578	K. J. G. R.	Sch.	1	3	Thomas H. Lawrence.....	374	322	147.3	33.3	11.0	1891	Boston, Mass.	Boston, Mass.	Francis G. Boggs.
81267	K. J. G. W.	St. s.	1	2	Walter Adams.....	271	175	133.0	24.3	12.8	1890	Noank, Conn.	Newport, R. I.	Atlantic Phosphate & Oil Corporation.
126719	K. J. H. D.	St. s.	3	2	CONCHO.....	3,724	2,640	329.5	47.0	21.2	1891	Chester, Pa.	New York, N. Y.	Mallory S. S. Co.
86133	K. J. L. C.	Sch.	1	3	Greenleaf Johnson.....	390	322	141.5	35.0	12.6	1891	Bridgeport, Conn.	Perth Amboy, N. J.	Randolph Longstreet.
136197	K. J. L. E.	Sch.	1	4	Ethel Zane.....	498	407	165.0	36.5	11.8	1891	Eureka, Cal.	San Francisco, Cal.	B. H. Tietjen.
106820	K. J. L. V.	Sch.	1	3	Alon J. Crabtree.....	378	325	132.0	32.1	10.7	1891	Bath, Me.	New York, N. Y.	O. L. Crabtree.
136138	K. J. L. W.	St. s.	4	2	Essex.....	3,018	2,155	295.0	40.0	15.4	1890	Philadelphia, Pa.	Baltimore, Md.	Merchants & Miners' Transportation Co.
126732	K. J. M. B.	Sch.	1	3	Charles L. Rohde.....	215	186	125.2	23.8	8.4	1891	Sharptown, Md.	Washington, D. C.	William E. Weinsalt.
136199	K. J. M. P.	Sch.	2	4	Eagle Wing.....	1,232	1,076	219.7	40.1	20.8	1891	Kennebunk Port Me.	New York, N. Y.	Thomas B. Morgan.
136201	K. J. M. T.	Sch.	1	2	Eva May.....	158	130	100.5	27.8	7.7	1891	Millbridge, Me.	Crisfield, Md.	J. W. Simmons.
76807	K. J. M. W.	St. s.	1	3	J. C. Ford.....	609	363	172.0	32.9	12.0	1889	Grand Haven, Mich.	Detroit, Mich.	Nipigon Transit Co.
106825	K. J. N. B.	Sch.	1	2	Annie and Reuben.....	128	122	87.1	26.4	8.8	1891	Bath, Me.	Deer Isle, Me.	John L. Goss.
3500	K. J. N. D.	Sch.	2	4	Bayard Barnes.....	1,005	954	196.0	38.0	18.2	1891	New London, Conn.	New Haven, Conn.	Benedict-Manson Marine Co.
92304	K. J. N. F.	Sch.	1	4	Meteor.....	600	518	177.3	38.4	13.5	1891	Port Blakeley, Wash.	San Francisco, Cal.	John A. Hooper.
126741	K. J. N. P.	St. s.	2	3	COSTA RICA.....	1,783	1,166	221.5	36.0	19.3	1891	Chester, Pa.	New York, N. Y.	Pacific Mail S. S. Co.
161655	K. J. N. T.	St. s.	1	2	Victorian.....	1,503	809	242.3	36.0	15.5	1891	Portland, Oreg.	Pt. Townsend, Wash.	W. D. Hofius.
110919	K. J. N. W.	Sch.	1	3	Roy Somers.....	314	293	140.0	34.0	9.0	1891	Fairhaven, Cal.	San Francisco, Cal.	B. H. Tietjen.
106834	K. J. P. S.	St. s.	1	0	BAY VIEW.....	1,399	1,075	265.0	38.0	24.0	1891	West Superior, Wis.	Belfast, Me.	White Oak Transp'n. Co.
136205	K. J. P. V.	St. s.	1	0	BAY PORT.....	1,399	1,075	265.0	38.0	24.0	1891	do.	do.	do.
92319	K. J. P. W.	Sch.	1	3	Mary E. Olys.....	224	212	108.5	29.0	8.4	1891	Bath, Me.	Bath, Me.	Frank A. Small.

SEAGOING VESSELS, ARRANGED IN THE ORDER OF SIGNAL LETTERS—Continued.

[Steel vessels in SMALL CAPITALS, iron vessels in *italics*.]

Official No.	Signal letters.	Rtg.	Decks.	Masts.	Name of vessel.	Gross tonnage.	Net tonnage.	Length.	Breadth.	Depth.	When built.	Where built.	Home port (where permanent document issued).	Name of managing or principal owner.
92291	K. J. Q. L.	St. p.	1	2	May Flower.....	778	528	<i>Feet.</i> 202.5	<i>Feet.</i> 22.5	<i>Feet.</i> 10.4	1891	Chelsea, Mass.....	Boston, Mass.....	Nantasket Beach Steamboat Co.
3508	K. J. Q. R.	Sch.	2	4	Benjamin A. Van Brunt.	1,191	1,132	106.1	41.2	18.1	1891	Bath, Me.....	Perth Amboy, N. J.	Vadin Curtis.
141150	K. J. R. B.	Sch.	2	3	Laguna.....	385	328	125.2	33.0	14.0	1891	Port Jefferson, N. Y.	New York, N. Y....	Edward P. Bayles.
86157	K. J. R. F.	Sch.	1	2	Grace P. Willard....	107	101	86.9	24.6	6.9	1891	West Mystic, Conn.	Providence, R. I....	Charles E. Emmet.
141152	K. J. R. G.	Sch.	2	4	Lucinda Sutton....	1,496	1,330	225.0	40.9	18.6	1891	Westhaven, Conn.	Boston, Mass.....	H. A. O'Brien.
136222	K. J. R. L.	Sch.	2	4	Ella M. Willey.....	841	735	184.6	37.8	17.2	1891	Thomaston, Me....	Rockland, Me....	George Elliot.
160540	K. J. R. Q.	Sch.	1	4	Prosper.....	605	512	177.0	38.5	13.5	1891	Port Blakeley, Wash	San Francisco, Cal.	Joseph A. Oliver.
110939	K. J. R. T.	Sch.	3	3	Glady.....	726	646	163.5	35.0	17.3	1891	East Deering, Me..	New York, N. Y....	Smith Shipping Co.
96126	K. J. R. V.	Sch.	1	3	Henry H. Chamberlain.	245	204	122.3	30.6	8.4	1891	Phillipsburg, Me..	Boston, Mass.....	B. M. Whipple.
141157	K. J. S. C.	Sch.	1	3	Leora M. Thurlow..	213	178	106.8	29.0	8.3	1891	Bath, Me.....	Machias, Me.....	C. A. Small.
157317	K. J. S. G.	Sch.	1	3	Daisy Farlin.....	466	384	151.6	34.2	11.3	1891	do.....	Bath, Me.....	Fred'k J. Hinckley.
92364	K. J. S. Q.	Sch.	1	3	May and Anna Bewick.	149	106	95.0	27.0	6.0	1891	Milford, Del.....	Washington, D. C.	W. A. Winsatt.
81338	K. J. S. R.	Sch.	1	3	William T. Parker..	178	169	105.0	28.0	7.0	1891	do.....	Philadelphia, Pa....	E. G. Taulane.
126780	K. J. T. M.	Sch.	1	3	Charlotte W. Miller.	295	248	128.0	32.8	9.0	1891	Waterford, Conn..	Providence, R. I....	Alfred J. Miller.
126782	K. J. T. Q.	Sch.	1	3	Cottonfield.....	450	381	146.6	34.1	11.2	1891	Bath, Me.....	Mobile, Ala.....	Walter Wrightson.
106667	K. J. T. S.	Sch.	1	2	Ambrose Snow.....	80	76	82.5	21.5	9.8	1888	Brooklyn, N. Y....	New York, N. Y....	United N. Y. Assn. Hook Pilots' Assn.
86174	K. J. V. F.	Sch.	1	3	George E. Dudley... W. H. Talbot.....	407 816	387 743	148.0 188.6	35.0 40.2	11.0 15.1	1891	Madison, Conn.....	New Haven, Conn..	Benedict-Manson Marine Co.
81349	K. J. V. L.	Sch.	1	4	W. H. Talbot.....	816	743	188.6	40.2	15.1	1891	Port Blakeley, Wash	San Francisco, Cal.	George E. Billings.
150552	K. J. V. M.	Bk.	2	3	Pactolus.....	1,673	1,564	223.7	41.2	24.0	1891	Bath, Me.....	do.....	Naknek Packing Co.
92376	K. J. V. Q.	Bkn.	2	3	Mabel I. Meyers....	750	668	168.4	34.5	17.3	1891	Searsport, Me.....	Belfast, Me.....	Clarence N. Meyers.
145601	K. J. W. B.	Sch.	2	4	Three Marys.....	1,151	1,024	193.7	40.0	17.5	1891	do.....	New York, N. Y....	J. B. Manning.
110950	K. J. W. F.	Sch.	1	2	Regina.....	114	96	87.8	25.5	7.6	1891	Machias, Me.....	Machias, Me.....	W. A. Sanborn.
76989	K. J. W. G.	Sch.	1	2	Jennie B. Hodgdon..	118	95	95.4	23.4	10.4	1891	Gloucester, Mass..	Gloucester, Mass..	Cunningham & Thompson Co.
116456	K. J. W. L.	Sch.	1	3	Sylvia C. Hall.....	384	285	147.8	35.0	11.0	1891	Bridgeport, Conn..	New Haven, Conn..	C. W. Sprague.
81350	K. J. W. N.	Sch.	2	3	West Point.....	1,213	1,168	220.0	38.7	22.3	1866	Glasgow, Scotland..	New York, N. Y....	Edgar F. Luckenbach.
141175	K. J. W. Q.	Sch.	1	3	Levin J. Marvel....	183	174	125.5	23.8	7.5	1891	Bethel, Del.....	Seaford, Del.....	Daniel J. Fooks.
145607	K. J. W. S.	Sch.	1	4	Transit.....	5,477	496	165.2	37.1	13.1	1891	Ballard, Wash.....	Pt. Townsend, Wash	Ellen M. Backland.
92226	K. L. B. C.	St. s.	2	2	MACKINAW.....	2,578	2,005	270.0	41.9	24.0	1890	West Bay City, Mich	Portland, Me.....	Mackinaw Co.
96137	K. L. B. D.	Sch.	1	2	Hazel Dell.....	157	112	93.8	28.4	8.5	1891	East Blue Hill, Me..	Boston, Mass.....	William White.
96139	K. L. B. M.	Sch.	1	2	Harvard.....	112	76	95.4	23.6	10.4	1891	Essex, Mass.....	Gloucester, Mass..	Orlando Merchant.
136253	K. L. B. R.	Sch.	1	2	Edith M. Prior.....	111	78	90.8	23.4	9.7	1891	do.....	New York, N. Y....	Cheesebrot Bros.
106899	K. L. B. S.	Sch.	1	4	Alice Cooke.....	782	722	185.6	39.0	15.4	1891	Port Blakeley, Wash	San Francisco, Cal.	Alice Cooke Co.
161672	K. L. B. T.	Sch.	1	2	Volante.....	125	119	87.0	25.6	7.6	1891	North Bend, Oreg..	Seattle, Wash.....	E. M. Backland.
136255	K. L. B. W.	Sch.	1	3	Coniscliffe.....	444	342	149.5	31.3	12.3	1891	Bucksport, Me.....	Mobile, Ala.....	Walter Wrightson.
96142	K. L. C. H.	St. s.	2	2	Homer.....	501	331	146.0	33.8	17.0	1891	Bandon, Oreg.....	San Francisco, Cal.	Coos Bay & Eureka S. S. Co.
92389	K. L. C. M.	Bkn.	2	3	Mannie Swan.....	776	648	166.0	36.1	18.5	1892	Camden, Me.....	New York, N. Y....	Hollis I. Higgins.
77091	K. L. C. R.	Sch.	1	2	Judique.....	121	89	98.2	24.0	10.8	1891	Essex, Mass.....	Eastport, Me.....	McHolmes Canning Co.
92391	K. L. D. B.	St. s.	1	0	MAINE.....	2,395	1,505	302.7	44.0	17.5	1891	Wilmington, Del..	New London, Conn.	New England S. S. Co.
128821	K. L. D. C.	Sch.	1	3	Charles R. Wilson..	345	328	150.0	35.0	11.0	1891	Fairhaven, Cal....	Seattle, Wash.....	Pacific Coast Codfish Co.
77004	K. L. D. H.	St. s.	3	2	North East.....	1,061	1,035	200.0	38.0	17.5	1891	Wilmington, Del..	Philadelphia, Pa....	Henry W. Cook.
106908	K. L. D. J.	Sch.	1	3	Adelia T. Carleton.	247	208	111.6	28.4	11.6	1892	Rockport, Me.....	Rockport, Me.....	Ralph W. Carleton.
86189	K. L. D. V.	Sch.	1	2	Gov. Russell.....	135	129	94.6	25.0	10.4	1892	Essex, Mass.....	Provincetown, Mass	Joseph Crowell.
130581	K. L. F. C.	St. s.	1	0	NEW HAMPSHIRE.....	2,395	1,605	302.7	44.0	17.5	1892	Wilmington, Del..	New London, Conn.	New England S. S. Co.
96160	K. L. F. M.	Sch.	1	2	Hiram Lowell.....	127	95	95.5	24.0	11.0	1892	Gloucester, Mass..	Castine, Me.....	Thomas M. Nicholson.
96161	K. L. F. N.	Sch.	1	2	Harriet C. Whitehead.	222	211	119.6	31.3	8.0	1892	Waterford, Conn..	Providence, R. I....	Alfred J. Miller.
141201	K. L. G. D.	Sch.	1	3	Louise.....	345	328	150.0	35.0	10.0	1892	Fairhaven, Cal....	San Francisco, Cal.	Joseph Knowland.
110971	K. L. G. F.	Sch.	2	0	RICHARD PECK.....	2,906	1,819	303.3	48.0	17.8	1892	Wilmington, Del..	New London, Conn.	New England S. S. Co.
116501	K. L. G. S.	Sch.	1	2	Sally Funnell Beswick.	125	119	85.0	26.5	6.0	1892	Milford, Del.....	Baltimore, Md.....	R. Duke Wathen.
126666	K. L. G. W.	St. p.	2	2	Clermont.....	298	203	164.9	25.6	10.6	1892	Brooklyn, N. Y....	New York, N. Y....	James R. Campbell.
106938	K. L. H. D.	St. s.	2	2	DOLPHIN.....	824	498	213.0	32.0	15.0	1892	Wilmington, Del..	Pt. Townsend, Wash	Alaska S. S. Co.
155228	K. L. H. M.	Bk.	2	4	Olympio.....	1,469	1,353	224.4	42.1	21.3	1892	Bath, Me.....	San Francisco, Cal.	North Alaska Salmon Co.
81380	K. L. H. P.	Sch.	1	4	Wm. Bowden.....	778	695	185.6	38.8	15.4	1892	Port Blakeley, Wash	do.....	George E. Billings.
129093	K. L. H. Q.	St. p.	1	2	Frank Jones.....	1,634	1,078	253.2	30.3	13.8	1892	Bath, Me.....	New York, N. Y....	Hudson Navigation Co.
106946	K. L. H. R.	Sch.	2	4	Agnes Manning.....	988	870	189.0	40.0	18.2	1892	Camden, N. J.....	Philadelphia, Pa....	Amos Birdsall, Jr.
129097	K. L. H. W.	St. s.	2	2	RAMOS.....	543	538	189.0	28.2	20.0	1885	Newcastle, Eng....	New York, N. Y....	New York and Porto Rico S. S. Co.
126929	K. L. J. C.	St. s.	1	2	Chelsea.....	564	416	140.4	34.2	10.8	1892	Wilmington, Del..	New London, Conn.	Norwich and N. Y. Propeller Co.
160595	K. L. J. D.	St. s.	4	2	PERU.....	3,528	2,539	336.0	45.9	27.6	1892	San Francisco, Cal.	New York, N. Y....	Pacific Mail S. S. Co.
81383	K. L. J. H.	Sch.	1	3	William H. Davenport.	256	214	123.5	30.5	8.6	1892	Phillipsburg, Me..	Boston, Mass.....	A. F. Mointire.
96189	K. L. J. P.	Sch.	1	2	Harvester.....	106	76	90.4	23.6	9.6	1892	Essex, Mass.....	Eastport, Me.....	Fred Prime.

SEAGOING VESSELS, ARRANGED IN THE ORDER OF SIGNAL LETTERS—Continued.

(Steel vessels in SMALL CAPITALS, Iron vessels in *italics*.)

Official No.	Signal letters.	Rig.	Decks.	Masts.	Name of vessel.	Gross tonnage.	Net tonnage.	Length.	Breadth.	Depth.	When built.	Where built.	Home port (where permanent document issues).	Name of managing or principal owner.
155232	K. L. J. Q.	Sch.	1	3	Ottillie Fjord.....	261	247	<i>Feet.</i> 130.0	<i>Feet.</i> 31.6	<i>Feet.</i> 9.6	1892	Fairhaven, Cal.....	San Francisco, Cal..	Pacific States Trading Co.
150500	K. L. J. R.	Sch.	1	3	Prosper.....	241	229	128.0	32.6	8.0	1892	Pershbakers Mill, Oreg.do.....	Alaska Packers' Assn.
141221	K. L. J. S.	Sch.	1	3	Lizzie A. Williams..	188	179	125.0	23.7	7.5	1892	Bethel, Del.....	Wilmington, Del...	James T. Williams.
120914	K. L. M. B.	Sch.	1	3	Freddie Hencken...	500	475	146.2	36.0	12.4	1892	Bath, Me.....	Nogales, Ariz.....	Mahogany Lumber and Transpn. Co.
126921	K. L. M. F.	Sch.	1	3	Cora M.....	143	136	97.8	26.5	7.8	1892	Cherryfield, Me.....	Machias, Me.....	Joel Hinkley.
136328	K. L. M. G.	Sch.	2	4	Edwin R. Hunt.....	1,132	1,005	191.8	38.9	19.4	1892	Bath, Me.....	Bath, Me.....	Gardiner G. Deering.
155235	K. L. M. N.	Sch.	1	3	Oscar G.....	230	198	128.3	20.2	10.0	1892	Scranton, Miss.....	Mobile, Ala.....	J. M. Scott.
111005	K. L. M. T.	Sch.	1	3	R. T. Rundlett.....	271	219	124.6	32.1	8.7	1892	Wiscasset, Me.....	Baltimore, Md.....	Charles M. Striven.
77069	K. L. M. V.	Sch.	2	4	James W. Elwell.....	1,192	1,061	196.4	39.9	18.3	1892	Bath, Me.....	Portland, Me.....	Eleazer W. Clark.
77070	K. L. M. W.	Bkn.	1	4	Jane L. Stanford.....	970	861	215.5	41.0	17.0	1892	Fairhaven, Cal.....	San Francisco, Cal..	S. E. Slade.
136338	K. L. N. B.	Sch.	1	2	Elector.....	119	84	95.4	24.0	10.4	1892	Essex, Mass.....	New Bedford, Mass.	Lutz D. Oliveira.
86230	K. L. N. D.	Bgn.	1	2	Geneva.....	495	451	150.0	36.3	14.0	1892	Bentonia, Cal.....	San Francisco, Cal..	California South Sea Navigation Co.
96204	K. L. N. H.	Sch.	2	3	Hugh Kelly.....	792	698	173.2	35.6	17.4	1892	Millbridge, Me.....	New Haven, Conn...	E. H. Weaver.
155227	K. L. N. J.	Sch.	1	3	O. M. Kellogg.....	393	331	150.0	35.0	11.8	1892	Fairhaven, Cal.....	San Francisco, Cal..	Clifton H. Kroll.
120923	K. L. N. R.	Sch.	1	2	F. R. Sharp.....	199	189	124.3	26.0	8.7	1892	Tottenville, N. Y...	New York, N. Y.....	Merritt & Chapman Derriek and Wrecking Co.
130616	K. L. P. B.	St. s.	4	3	NEW YORK.....⊙	10,798	4,643	517.0	63.6	22.0	1888	Clydebank, Scot...do.....	International Mercantile Marine Co.
150617	K. L. P. C.	St. s.	4	3	PHILADELPHIA...⊙	10,786	4,577	517.0	63.3	22.0	1889do.....do.....	Do.
120926	K. L. P. D.	St. s.	3	2	FLORIDA.....	1,596	1,052	230.0	35.5	18.5	1887	Pt. Glasgow, Scot...	Port Arthur, Tex...	Texas Co.
136364	K. L. P. G.	St. s.	1	2	Excelsior.....	526	261	175.5	35.0	13.0	1893	Eureka, Cal.....	Portland, Oreg.....	Oregon Marine Co.
141257	K. L. P. H.	Sch.	1	3	Lavinia M. Snow... <i>354</i>	354	292	133.0	31.7	10.9	1893	Rockland, Me.....	Rockland, Me.....	I. L. Snow & Co.
86242	K. L. P. N.	Sch.	1	3	Grace G. Bennett... <i>210</i>	210	199	135.5	23.9	7.8	1893	Bethel, Del.....	Seaford, Del.....	Daniel J. Fooks.
145639	K. L. P. Q.	Sch.	1	3	Thelma.....	525	449	157.3	35.0	13.2	1893	Rockland, Me.....	Deer Isle, Me.....	Augustus O. Gross.
3576	K. L. Q. B.	Sch.	1	2	Bill Nye.....	80	76	82.0	24.3	6.6	1893	Madison, Md.....	Cape Charles, Va...	E. D. Brasure.
111022	K. L. Q. F.	St. s.	1	2	Rosalie.....	318	226	136.5	27.0	10.0	1893	Alameda, Cal.....	Seattle, Wash.....	Puget Sound Navigation Co.
92502	K. L. Q. G.	Ga. s.	1	2	Maguerite Haskins..	101	70	92.4	24.8	9.4	1893	Essex, Mass.....	Gloucester, Mass...	Reuben Cameron.
116563	K. L. Q. T.	Sch.	1	2	Senator.....	110	74	94.8	24.5	10.2	1893do.....do.....	Cunningham & Thompson Co.
77093	K. L. R. D.	Sch.	1	3	John A.....	282	235	131.7	32.0	9.8	1893	Eureka, Cal.....	Seattle, Wash.....	Pacific Coast Codfish Co.
126961	K. L. R. F.	St. s.	1	2	Chief.....	226	153	102.0	23.0	10.5	1893	Wilmington, Del...	New York, N. Y.....	J. F. Monahan.
107040	K. L. R. Q.	Shp.	3	3	Aryan.....	2,123	1,939	248.6	42.2	17.4	1893	Phippsburg, Me.....	Boston, Mass.....	Eugene P. Curver.
126984	K. L. S. B.	Sch.	1	3	Clarence A. Holland.	200	179	126.5	23.9	8.2	1893	Bethel, Del.....	Seaford, Del.....	George B. Insley.
100565	K. L. S. C.	Sch.	1	3	Indiana.....	122	88	106.0	24.4	10.6	1893	Essex, Mass.....	New Bedford, Mass.	J. O. Amarante.
77106	K. L. S. F.	Sch.	1	3	James H. Hargrave..	184	138	122.0	23.6	9.8	1893	Sharptown, Md.....	Baltimore, Md.....	C. C. Paul & Co.
126992	K. L. S. G.	Sch.	1	4	C. S. Holmes.....	430	376	168.8	37.0	11.5	1893	Port Blakeley, Wash	San Francisco, Cal..	George E. Billings.
116599	K. L. T. B.	*Sch.	1	4	S. G. Co. of N. Y., No. 58.	1,643	1,599	249.0	37.0	20.0	1893	Chester, Pa.....	New York, N. Y.....	Standard Oil Co.
86290	K. L. T. C.	St. s.	4	2	GLoucester.....⊙	2,541	1,976	272.7	42.0	16.0	1893	Sparrow Point, Md.	Baltimore, Md.....	Merchants & Miners' Transportation Co.
77113	K. L. T. F.	Sch.	1	3	Griffin.....	367	305	131.5	33.1	10.7	1893	Phippsburg, Me.....	Gulfport, Miss.....	A. F. Dantzer.
92556	K. L. T. Q.	Sch.	1	3	Margaret B. Roper..	414	357	148.1	36.1	10.4	1893	Bath, Me.....	New York, N. Y.....	Louis Martin.
130643	K. L. T. W.	Sch.	1	2	Nourmahal.....	115	86	99.0	25.0	9.6	1894	Essex, Mass.....do.....	Burnett & Keeney.
187395	K. L. V. C.	Shp.	2	4	DIRIGO.....	3,004	2,845	312.0	45.1	25.6	1894	Bath, Me.....	Bath, Me.....	Samuel S. Sewall.
107074	K. L. V. D.	Sch.	1	3	Agnes S. Quillin....	197	187	126.5	23.9	7.8	1894	Bethel, Del.....	Baltimore, Md.....	B. Wm. Bramble.
120961	K. L. V. G.	Sch.	1	2	Flora L. Nickerson..	104	63	92.8	24.2	9.8	1894	Essex, Mass.....	New York, N. Y.....	Kingsland & Comstock, Inc.
77127	K. L. V. J.	St. s.	3	2	JAMESTOWN.....⊙	2,898	2,128	299.5	40.0	16.8	1894	Chester, Pa.....do.....	Old Dominion S. S. Co.
27660	K. L. V. M.	St. s.	3	2	POWHEATAN.....⊙	2,898	2,128	299.5	40.0	16.8	1894do.....	Baltimore, Md.....	Merchants & Miners' Transportation Co.
161050	K. L. V. W.	Sch.	1	2	Kearsarge.....	106	73	90.8	24.3	9.6	1894	Essex, Mass.....	New York, N. Y.....	Alvah W. Hafl.
155252	K. L. W. C.	St. s.	2	2	<i>Matilda Weems</i>	1,322	1,090	205.8	29.9	18.6	1885	Leith, Scotland...	Baltimore, Md.....	Baltimore and Carolina S. S. Co.
161731	K. L. W. D.	St. s.	1	2	Viking.....	234	192	114.0	24.0	10.0	1894	Wilmington, Del...	New York, N. Y.....	N. Y. & Bermudez Co.
92581	K. L. W. H.	Sch.	2	4	Mary E. H. G. Dow..	1,264	1,207	208.5	40.2	19.5	1894	Bath, Me.....do.....	Fields S. Pendleton.
150666	K. L. W. J.	St. p.	1	0	PRISCILLA.....⊙	5,292	2,673	425.8	52.3	18.3	1894	Chester, Pa.....	Fall River, Mass...	New England S. S. Co.
127029	K. L. W. N.	St. p.	1	2	City of Bangor.....	1,661	1,113	277.0	38.0	14.2	1894	Boston, Mass.....	Boston, Mass.....	Eastern S. S. Corporation.
86291	K. L. W. P.	Sch.	2	4	Genl. E. S. Greeley..	1,306	1,198	218.9	40.6	18.2	1894	Westhaven, Conn...	New Haven, Conn...	Benedict - Manson Marine Co.
100584	K. L. W. R.	Sch.	1	3	Corapeake.....	234	222	134.8	23.9	8.8	1894	Bethel, Del.....	Beaufort, N. C.....	Leonard W. Nelson.
127035	K. L. W. V.	St. s.	2	0	CITY OF LOWEL...⊙	2,975	1,877	322.3	49.7	17.7	1894	Bath, Me.....	New London, Conn.	New England S. S. Co.
81477	K. M. B. C.	Sch.	1	3	Wm. H. Davidson....	286	272	122.0	32.5	11.2	1894	New London, Conn.	Crisfield, Md.....	William M. Martino.
150672	K. M. B. D.	St. s.	1	0	POTOMAC.....	763	688	176.8	35.8	11.0	1894	Philadelphia, Pa...	Baltimore, Md.....	Maryland, Delaware & Virginia R. R. Co.
107105	K. M. B. O.	Sch.	1	2	Atlanta.....	103	74	93.0	23.5	10.0	1894	Essex, Mass.....	Gloucester, Mass...	Richard Wadding.
130068	K. M. B. H.	Sch.	1	2	Norma.....	110	77	96.2	25.0	10.0	1894do.....do.....	Cunningham & Thompson Co.

SEAGOING VESSELS, ARRANGED IN THE ORDER OF SIGNAL LETTERS—Continued.

[Steel vessels in SMALL CAPITALS, iron vessels in *italics*.]

Official No.	Signal letters.	Rtg.	Decks	Masts.	Name of vessel.	Gross tonnage.	Net tonnage.	Length.	Breadth.	Depth.	When built.	Where built.	Home port (where permanent document issues).	Name of managing or principal owner.
130672	K. M. B. J.	St. s.	1	2	NOTTINGHAM.....	408	204	<i>Feet.</i> 128.5	<i>Feet.</i> 27.3	<i>Feet.</i> 17.1	1894	Camden, N. J.....	New York, N. Y....	Lehigh & Wilkes-Barre Coal Co.
77155	K. M. B. P.	Sch.	2	4	J. Holmes Birdsall..	1,520	1,368	218.0	43.0	22.1	1894	Camden, Me.....	Philadelphia, Pa....	Amos Birdall, Jr.
150690	K. M. B. R.	Ga. s.	1	2	PILGRIM.....	98	93	104.3	23.0	6.7	1893	Wilmington, Del...	Beaufort, N. C.....	Beaufort Fish, Scrap & Oil Co.
107121	K. M. B. V.	Sch.	1	2	Abenaki.....	176	137	100.1	28.2	8.2	1894	Phippsburg, Me....	Bath, Me.....	J. W. Parker.
141350	K. M. C. G.	Sch.	1	2	Latona.....	109	71	95.2	23.6	9.6	1894	Essex, Mass.....	New York, N. Y....	Chesebro Bros.
155262	K. M. C. H.	Sch.	1	4	Omega.....	584	522	163.2	39.3	13.5	1894	North Bend, Oreg..	San Francisco, Cal..	Edwin A. Douglass.
111071	K. M. C. P.	Sch.	1	3	Rebecca R. Douglas..	475	399	138.8	33.9	9.5	1894	Bath, Me.....	Philadelphia, Pa....	Standard Oil Co.
127053	K. M. C. Q.	St. s.	2	2	CITY OF EVERETT. ⊙	2,955	1,939	346.0	42.1	22.9	1894	Everett, Wash.....	New York, N. Y....	Eleazer W. Clark.
127058	K. M. C. R.	Sch.	2	4	Clara E. Randall....	950	863	182.7	37.2	18.5	1891	Bath, Me.....	Portland, Me.....	Propeller Towboat Co.
81493	K. M. C. W.	St. s.	1	0	Wm. F. McCauley....	149	74	90.0	21.0	11.2	1894	Camden, N. J.....	Savannah Ga.....	F. M. Armworthy.
81494	K. M. D. B.	Sch.	1	3	William Linthicum..	150	148	112.0	27.6	8.0	1894	Church Creek, Md..	Reedville, Va.....	Sylvester Whalen.
92625	K. M. D. Q.	Sch.	1	2	Mary A. Whalen....	134	127	108.0	25.0	11.2	1895	Essex, Mass.....	Boston, Mass.....	Tacoma & Hoche Harbor Lime Co.
107139	K. M. D. H.	Ga. s.	2	3	Archer.....	900	557	185.2	31.6	11.1	1876	Sunderland, Eng...	Pt. Townsend, Wash	Lewis B. Franklin.
136489	K. M. D. V.	St. s.	1	0	EUGENE HUGHES... Bay State.....	111 2,262	55 1,555	84.5 281.2	19.0 42.1	9.6 15.5	1895 1895	Philadelphia, Pa... Bath, Me.....	New York, N. Y.... Boston, Mass.....	Eastern S. S. Corporation.
92633	K. M. F. H.	Sch.	2	4	Mary E. Palmer....	1,526	1,377	221.6	42.0	19.7	1895	do.....	Portland, Me.....	Eleazer W. Clark.
81499	K. M. F. J.	St. s.	2	2	WASHTEAW..... ⊙	2,890	2,003	312.1	42.6	24.6	1887	West Hartlepool, Eng.	New York, N. Y....	Union B. S. Co.
92585	K. M. F. V.	*Sch.	1	3	Merrim.....	855	823	193.1	34.7	16.0	1894	Noank, Conn.....	Philadelphia, Pa....	Reading Co.
119932	K. M. F. W.	*Sch.	1	3	Suffolk.....	855	823	192.8	34.7	16.0	1894	do.....	do.....	Do.
150679	K. M. G. C.	*Sch.	1	3	Preston.....	855	823	192.6	34.7	16.0	1894	do.....	do.....	Do.
57407	K. M. G. F.	*Sch.	1	3	Draper.....	855	823	192.3	34.7	16.0	1894	do.....	do.....	Do.
92611	K. M. G. H.	*Sch.	1	3	Mahanoy.....	855	823	192.3	34.7	16.0	1894	do.....	do.....	Do.
86303	K. M. G. J.	*Sch.	1	3	Glendower.....	855	823	192.2	34.7	16.0	1894	do.....	do.....	Do.
141339	K. M. G. N.	*Sch.	1	3	Lincoln.....	855	823	192.2	34.7	16.0	1894	do.....	do.....	Do.
92601	K. M. G. Q.	St. s.	1	2	Rochelle.....	582	470	176.8	35.0	11.2	1891	West Bay City, Mich	Portland Oreg.....	Pacific S. S. Co.
86314	K. M. G. T.	Sch.	1	2	George R. Bradford..	142	135	96.4	27.4	8.0	1895	Essex, Mass.....	Gloucester, Mass...	Pigeon Hill Granite Co.
77176	K. M. G. V.	St. s.	1	1	John Wise.....	251	171	124.0	28.0	10.9	1895	do.....	New York, N. Y....	Christina Arbuttle.
127074	K. M. G. W.	St. s.	1	2	CAPE ANN.....	718	597	171.6	28.0	14.2	1895	Philadelphia, Pa....	Boston, Mass.....	Boston and Gloucester Steamboat Co.
96298	K. M. H. D.	Sch.	1	3	Henrietta A. Whitney.	217	186	115.5	28.4	8.1	1895	Ellsworth, Me.....	Ellsworth, Me.....	Whitcomb, Haynes & Co.
92656	K. M. H. G.	St. p.	3	2	Myles Standish.....	700	339	197.8	33.6	10.9	1895	Chelsea, Mass.....	Boston, Mass.....	Nantasket Beach Steamboat Co.
96308	K. M. H. N.	St. s.	4	2	HOWARD..... ⊙	3,581	2,278	310.5	42.0	16.0	1895	Wilmington, Del...	Baltimore, Md.....	Merchants & Miners' Transportation Co.
3657	K. M. H. R.	*Sch.	1	3	Braddock.....	676	644	176.4	35.0	14.2	1895	Noank, Conn.....	Fall River, Mass...	Staples Transportation Co.
127097	K. M. H. V.	Sch.	1	3	C. A. Thayer.....	452	390	156.0	36.0	11.8	1895	Fairhaven, Cal.....	San Francisco, Cal..	Peter M. Nelson.
130700	K. M. H. W.	Sch.	1	4	Nokomis.....	462	161.2	36.7	12.8	1895	Port Blakeley, Wash	do.....	George E. Billings.	
111090	K. M. J. C.	*Sch.	1	3	Radnor.....	678	644	176.4	35.0	14.2	1895	Noank, Conn.....	Perth Amboy, N. J.	Susquehanna Coal Co.
157431	K. M. J. D.	*Sch.	1	3	Devon.....	724	667	174.0	35.3	14.3	1895	Bath, Me.....	do.....	Do.
121000	K. M. J. F.	*Sch.	1	4	Forest Belle.....	1,333	1,271	224.6	42.1	18.2	1895	do.....	New York, N. Y....	N. Y. Ontario and Western Ry. Co.
161075	K. M. J. G.	Sch.	1	2	Kodlak.....	146	125	105.0	25.3	9.3	1895	Benicia, Cal.....	San Francisco, Cal..	John G. Jury.
81518	K. M. J. H.	Sch.	2	4	William H. Clifford.	1,593	1,386	221.6	43.5	19.6	1895	Bath, Me.....	Bath, Me.....	Frank A. Small.
116990	K. M. J. L.	*Sch.	1	3	Strafford.....	678	644	176.4	35.0	14.2	1895	Noank, Conn.....	Perth Amboy, N. J.	Susquehanna Coal Co.
141401	K. M. J. N.	Sch.	2	4	Lewis H. Goward....	1,191	1,054	205.6	39.4	19.6	1895	Bath, Me.....	Bath, Me.....	Gardiner G. Deering.
96313	K. M. J. Q.	Sch.	2	4	Henry Lippitt.....	895	790	182.4	37.2	17.8	1895	Thomaston, Me....	Philadelphia, Pa....	Adrian F. Hooper.
81521	K. M. J. R.	*Sch.	1	3	Wayne.....	820	761	174.6	35.4	16.0	1895	Bath, Me.....	Perth Amboy, N. J.	Susquehanna Coal Co.
77194	K. M. J. S.	Sch.	1	4	John A. Campbell....	545	462	161.2	36.7	12.8	1895	Port Blakeley, Wash	San Francisco, Cal..	George E. Billings.
96314	K. M. J. V.	*Sch.	1	3	Haverford.....	678	644	176.4	35.0	14.2	1895	Noank, Conn.....	Perth Amboy, N. J.	Susquehanna Coal Co.
150710	K. M. L. J.	St. s.	1	2	PAOLI.....	330	224	125.4	26.0	14.7	1895	Philadelphia, Pa....	do.....	Do.
3692	K. M. L. N.	Sch.	1	3	Bayard Hopkins.....	269	212	118.0	30.1	9.1	1895	Bath, Me.....	Baltimore, Md.....	C. C. Paul & Co.
92881	K. M. L. Q.	Sch.	1	4	Murfil.....	536	483	162.0	36.8	11.8	1895	Alameda, Cal.....	San Francisco, Cal..	George U. Hind.
127111	K. M. L. R.	St. s.	3	2	COMANCHE..... ⊙	3,856	2,477	348.5	46.0	18.9	1895	Philadelphia, Pa....	New York, N. Y....	Clyde S. S. Co.
111094	K. M. L. S.	*Sch.	1	2	Richardson.....	693	613	173.2	35.0	14.2	1895	Noank, Conn.....	Philadelphia, Pa....	Reading Co.
92684	K. M. L. T.	Sch.	1	3	Mawema.....	453	392	156.0	36.0	11.8	1895	Fairhaven, Cal.....	San Francisco, Cal..	William G. Mugar.
155280	K. M. L. V.	Sch.	1	4	Okanogan.....	721	606	186.4	39.0	13.9	1895	Port Blakeley, Wash	Pt. Townsend, Wash	Puget Sound Commercial Co.
150711	K. M. N. C.	St. s.	1	2	WILHELMINA.....	1,666	1,068	260.0	36.6	19.8	1888	West Hartlepool, Eng.	New York, N. Y....	A. H. Bull S. S. Co.
145705	K. M. N. D.	*Sch.	1	2	Thomaston.....	693	613	173.2	35.0	14.2	1895	Noank, Conn.....	Philadelphia, Pa....	Reading Co.
111098	K. M. N. F.	St. s.	1	1	RIVERSIDE.....	452	372	141.5	27.1	10.3	1895	Chester, Pa.....	do.....	Chester Shipping Co.
96319	K. M. N. H.	*Sch.	1	2	Hammond.....	693	613	173.2	35.0	14.2	1895	Noank, Conn.....	do.....	Reading Co.
3670	K. M. N. P.	*Sch.	1	2	Hast.....	693	613	173.3	35.0	14.2	1896	do.....	do.....	Do.
86340	K. M. N. Q.	St. s.	1	2	GEORGE LOOMIS....	691	401	170.0	27.4	16.5	1895	San Francisco, Cal..	San Francisco, Cal..	Standard Oil Co.
96320	K. M. N. R.	Sch.	1	2	Hattie A. Heckman..	105	72	90.0	24.6	10.0	1895	Essex, Mass.....	Gloucester, Mass...	M. Walden & Son, Inc.
111102	K. M. N. S.	Sch.	2	4	H. W. Hopkins.....	835	624	177.8	38.9	18.5	1896	Thomaston, Me....	Boston, Mass.....	Lewis K. Thurlow.
121009	K. M. N. W.	Sch.	2	4	Frances M.....	1,228	1,096	274.0	39.2	18.4	1896	Phippsburg, Me....	Bath, Me.....	Chas. V. Minott, Jr.
136531	K. M. P. B.	St. s.	1	0	ENDEAVOR.....	315	244	136.0	23.2	7.4	1896	Philadelphia, Pa....	Newport News, Va...	Newport News and Old Point Ry. and Electric Co.

SEAGOING VESSELS, ARRANGED IN THE ORDER OF SIGNAL LETTERS—Continued.

[Steel vessels in SMALL CAPITALS, Iron vessels in *italics*.]

Official No.	Signal letters.	Rig.	Decks.	Masts.	Name of vessel.	Gross tonnage.	Net tonnage.	Length.	Breadth.	Depth.	When built.	Where built.	Home port (where permanent document issues).	Name of managing or principal owner.
121011	K. M. P. D.	*Sch.	2	3	FELIX.....	1,174	1,146	217.0	35.0	21.0	1891	Pt. Glasgow, Scot.	Perth Amboy, N. J.	Thomas J. Scully.
154281	K. M. P. F.	*Sch.	1	2	Stroudsburg.....	693	613	173.2	35.0	14.2	1896	Noank, Conn.	New York, N. Y.	Pennsylvania Coal Co.
136532	K. M. P. O.	Sch.	1	3	Edward Smith.....	440	358	147.9	36.2	10.6	1896	Bath, Me.	do.	Edward C. Smith.
145710	K. M. P. J.	St. s.	2	2	TAMAQUA.....	564	383	158.5	29.0	18.0	1896	Philadelphia, Pa.	Philadelphia, Pa.	Reading Co.
107211	K. M. P. L.	Sch.	2	4	Alice M. Colburn.....	1,603	1,434	225.1	43.3	20.4	1896	Bath, Me.	Bath, Me.	Wm. T. Donnell.
92990	K. M. P. Q.	Sch.	1	3	Mabel and Ruth.....	190	166	125.3	23.8	7.8	1896	Bethel, Del.	Seaford, Del.	George F. Conaway.
141421	K. M. P. R.	Ga. s.	1	2	Liberty.....	118	118	93.0	24.0	12.0	1896	Gloucester, Mass.	Boston, Mass.	Boston Pilots' Relief Society.
157468	K. M. Q. B.	*Sch.	1	2	Dora.....	825	745	184.7	35.1	16.5	1896	Bath, Me.	do.	Commercial Towboat Co.
92968	K. M. Q. C.	St. s.	1	2	MOHAWK.....	2,783	2,150	265.0	43.0	16.8	1896	Chester, Pa.	New London, Conn.	New England S. S. Co.
107216	K. M. Q. D.	St. s.	2	0	ATLANTA.....	2,094	1,399	225.3	42.1	14.2	1896	Philadelphia, Pa.	Baltimore, Md.	Chesapeake S. S. Co.
92969	K. M. Q. F.	St. s.	3	0	MIDDLETOWN.....	1,453	1,008	243.3	45.6	14.0	1896	do.	Hartford, Conn.	H. and N. Y. Transportation Co.
107217	K. M. Q. H.	Sch.	1	2	Annie Greenlaw.....	102	69	90.0	24.8	9.4	1896	Essex, Mass.	Key West, Fla.	Norberg Thompson.
92718	K. M. Q. J.	Ga. s.	1	2	Mabel E. Goss.....	95	83	78.5	25.9	8.0	1896	Port Greville, N. S.	Boston, Mass.	Helen Sharon.
111108	K. M. Q. P.	*Sch.	1	3	Rondout.....	831	764	181.6	35.3	16.1	1896	Bath, Me.	New York, N. Y.	Hillside Coal & Iron Co.
92701	K. M. Q. R.	Sch.	1	3	Methebesec.....	376	318	136.4	31.0	11.8	1896	Rockland, Me.	Rockland, Me.	I. L. Snow & Co.
77218	K. M. Q. T.	Sch.	2	4	Josephine.....	940	842	189.0	36.8	17.2	1896	Belfast, Me.	Philadelphia, Pa.	W. H. Megee.
161062	K. M. Q. V.	St. s.	1	2	Kadlak.....	114	58	109.0	22.5	9.7	1896	Alameda, Cal.	San Francisco, Cal.	Alaska Packers' Assn.
81539	K. M. R. B.	*Sch.	1	2	Weehawken.....	448	382	145.5	34.4	11.1	1896	Bath, Me.	New York, N. Y.	Hillside Coal & Iron Co.
92705	K. M. R. C.	St. s.	1	2	MOHEGAN.....	2,783	2,150	265.0	43.0	16.8	1896	Chester, Pa.	New London, Conn.	New England S. S. Co.
16714	K. M. R. L.	*Slip.	1	1	K. M. R. L.....	283	253	143.4	31.3	8.1	1896	Bath, Me.	Fall River, Mass.	Staples Transpn. Co.
157444	K. M. R. N.	*Slip.	1	1	Dighton.....	282	252	142.4	31.3	8.1	1896	do.	do.	do.
96328	K. M. R. P.	*Sch.	1	3	Hackensack.....	875	791	192.0	34.7	16.4	1896	Noank, Conn.	New York, N. Y.	Pennsylvania Coal Co.
96329	K. M. R. Q.	Sch.	2	4	Henry W. Cramp.....	1,029	1,448	231.8	44.2	19.7	1896	Camden, Me.	Boston, Mass.	Coastwise Transpn. Co.
150721	K. M. S. C.	*Sch.	1	3	Passaic.....	875	791	192.0	34.7	16.4	1896	Noank, Conn.	New York, N. Y.	Pennsylvania Coal Co.
150725	K. M. S. J.	*Sch.	1	3	Hawthorne.....	680	608	176.4	35.0	14.2	1896	do.	do.	do.
92726	K. M. S. Q.	Sch.	1	3	Metha Nelson.....	460	399	156.0	36.0	11.9	1896	Fairhaven, Cal.	San Francisco, Cal.	Alaska Packers' Assn.
145723	K. M. S. T.	Sch.	1	2	Thos. B. Reed.....	115	98	79.1	27.0	7.5	1882	Newcastle, N. H.	Portland, Me.	Charles H. Miller.
141438	K. M. S. W.	*Sch.	1	3	Liberty.....	856	756	193.3	35.0	16.0	1896	Bath, Me.	New York, N. Y.	N. Y., Ontario and Western Ry. Co.
141440	K. M. T. B.	St. s.	4	2	CAROLINA.....	5,093	3,125	381.5	47.8	16.7	1896	Newport News, Va.	do.	New York and Porto Rico S. S. Co.
111118	K. M. T. C.	St. s.	2	4	Ticelline.....	99	67	78.0	21.1	9.0	1896	Port Richmond, N. Y.	do.	John Ruge, Jr.
86359	K. M. T. F.	Sch.	1	2	Goodwin Stoddard.....	887	758	183.5	38.2	15.7	1896	Bath, Me.	Bridgeport, Conn.	Atlantic Transpn. Co.
157457	K. M. T. L.	Sch.	1	4	Defender.....	446	382	156.0	36.0	11.2	1896	Fairhaven, Cal.	San Francisco, Cal.	George U. Hind.
136570	K. M. T. P.	*Sch.	1	3	Ellenville.....	858	757	194.4	34.8	16.0	1896	Bath, Me.	New York, N. Y.	N. Y., Ontario and Western Ry. Co.
107241	K. M. T. R.	Sch.	2	4	Alma E. A. Holmes.....	1,206	1,069	202.1	41.0	18.3	1896	Camden, Me.	Philadelphia, Pa.	Edward G. Taulane.
136573	K. M. T. V.	Bkn.	1	4	Echo.....	707	650	183.0	39.4	15.0	1896	North Bend, Oreg.	San Francisco, Cal.	A. M. Simpson.
116734	K. M. T. W.	St. s.	1	2	SOMMERS N. SMITH.....	211	79	105.0	21.1	14.2	1896	Newport News, Va.	Wilmington, Del.	Eastern Transportation Co.
136575	K. M. V. B.	Sch.	2	4	Edward E. Briry.....	1,613	1,408	228.5	42.9	20.3	1896	Bath, Me.	Bath, Me.	Gardiner G. Deering.
127158	K. M. V. C.	*Sch.	1	2	Clara.....	828	748	184.2	35.1	16.8	1896	do.	Boston, Mass.	Commercial Towboat Co.
107247	K. M. V. D.	St. s.	2	2	Alliance.....	679	431	164.4	35.6	12.0	1896	Fairhaven, Cal.	San Francisco, Cal.	Cal. and Oreg. Coast S. S. Co.
81555	K. M. V. L.	Sch.	1	3	Wille L. Maxwell.....	315	260	131.6	32.7	9.5	1896	Franklin, Me.	Calais, Me.	B. W. Helyea.
127163	K. M. V. Q.	St. s.	1	2	Coquille River.....	415	265	146.2	34.2	12.4	1896	Prosper, Oreg.	San Francisco, Cal.	National S. S. Co.
100624	K. M. V. S.	Sch.	1	5	Inca.....	1,014	901	215.5	41.3	16.5	1896	Port Blakeley, Wash.	do.	George E. Billings.
127165	K. M. V. T.	St. s.	2	2	City of Philadelphia.....	542	409	140.0	26.7	10.0	1896	Wilmington, Del.	Boston, Mass.	Theodore Krumm.
77104	K. M. W. D.	St. s.	1	2	JOHN H. ESTILL.....	243	121	117.9	23.0	13.0	1894	Newport News, Va.	Savannah, Ga.	Pilots' Navigation Co.
77250	K. M. W. H.	Sch.	1	2	John J. Perry.....	152	138	93.2	26.5	10.2	1897	Rockland, Me.	Rockland, Me.	Rockland-Rockport Lime Co.
127168	K. M. W. J.	St. s.	1	2	CATAWISSA.....	558	352	158.0	29.0	18.0	1896	Wilmington, Del.	Philadelphia, Pa.	Reading Co.
96354	K. M. W. P.	St. s.	2	2	Humboldt.....	1,075	688	213.1	31.0	15.7	1896	Fairhaven, Cal.	Eureka, Cal.	Humboldt S. S. Co.
77252	K. M. W. S.	Sch.	1	3	John Francis.....	322	285	126.0	32.2	9.0	1897	Tottenville, N. Y.	Galveston, Tex.	H. Mosio & Co.
150747	K. M. W. T.	Ga. s.	1	1	Wisoe.....	39	20	76.6	13.0	7.0	1897	New York, N. Y.	Boston, Mass.	Seacoast Fisheries Co.
130736	K. N. B. M.	St. s.	1	2	NEW YORK.....	540	301	155.0	28.1	19.9	1897	Wilmington, Del.	New York, N. Y.	United N. Y. Sandy Hook Pilots' Assn.
150756	K. N. B. V.	St. s.	3	1	PRINCESS ANNE.....	3,629	2,346	350.0	42.0	17.0	1897	Chester, Pa.	do.	Old Dominion S. S. Co.
138612	K. N. C. D.	Sch.	1	4	Encore.....	651	572	181.9	36.4	14.0	1897	North Bend, Oreg.	San Francisco, Cal.	A. M. Simpson.
136620	K. N. C. S.	St. s.	2	2	Eclyps.....	1,963	1,185	252.8	36.3	24.5	1883	Southampton, Eng.	Philadelphia, Pa.	Philadelphia and Gulf S. S. Co.
127200	K. N. D. J.	Sch.	2	4	Charles G. Endleott.....	856	751	171.0	38.0	18.7	1897	Glasgow, Scot.	Perth Amboy, N. J.	George Bulley.
107307	K. N. D. L.	Sch.	1	4	Annie M. Campbell.....	565	485	168.4	37.6	12.8	1897	Port Blakeley, Wash.	San Francisco, Cal.	George E. Billings.
157487	K. N. D. R.	Sch.	1	4	Defiance.....	604	526	179.8	37.7	13.7	1897	Hoquiam, Wash.	do.	E. K. Wood Lumber Co.
81576	K. N. D. S.	Sch.	1	3	Wawona.....	468	413	156.0	36.0	12.3	1897	Fairhaven, Cal.	Seattle, Wash.	Robinson Fisheries Co.
100641	K. N. F. B.	St. s.	1	1	IZABAL.....	203	127	103.6	22.5	11.0	1897	San Francisco, Cal.	New York, N. Y.	Pacific Mail S. S. Co.
155308	K. N. F. C.	*Sch.	1	3	Oak Hill.....	910	843	194.4	34.8	17.6	1897	Noank, Conn.	Philadelphia, Pa.	Reading Co.
77274	K. N. F. H.	St. s.	4	2	JUNATA.....	3,465	2,537	310.0	42.0	16.0	1897	Wilmington, Del.	Baltimore, Md.	Merchants & Miners' Transportation Co.
127214	K. N. F. P.	*Sch.	1	2	Cltontonia.....	1,876	1,706	282.0	37.0	21.2	1881	Newcastle, Eng.	New York, N. Y.	Edwin F. Luokenbach

SEAGOING VESSELS, ARRANGED IN THE ORDER OF SIGNAL LETTERS—Continued.

(Steel vessels in SMALL CAPITALS, iron vessels in *Italics*.)

Official No.	Signal letters.	Rtg.	Decks.	Masts.	Name of vessel.	Gross tonnage.	Net tonnage.	Length.	Breadth.	Depth.	When built.	Where built.	Home port (where permanent document issues).	Name of managing or principal owner.
								Feet.	Feet.	Feet.				
92827	K. N. F. S.	Shp.	2	3	Marion Chilton	1,737	1,510	248.6	37.8	23.3	1882	Glasgow, Scot.	San Francisco, Cal.	Associated Oil Co.
111169	K. N. F. T.	Sch.	1	3	Repeat	455	410	148.9	34.4	12.0	1897	North Bend, Oreg.	Honolulu, Hawaii	Lewers & Cooke.
92828	K. N. F. V.	*Sch.	1	3	Maple Hill	911	843	194.4	34.8	17.6	1897	Noank, Conn.	Philadelphia, Pa.	Reading Co.
92830	K. N. G. B.	St. s.	2	2	MIAMI	1,741	1,311	236.2	40.1	21.8	1897	Philadelphia, Pa.	New Haven, Conn.	Peninsular and Occidental S. S. Co.
130739	K. N. G. D.	St. s.	1	3	NEW ENGLAND	230	70	121.0	23.8	12.0	1897	Camden, N. J.	Portland, Me.	New England Fish Co.
100648	K. N. G. F.	*Sch.	1	3	Indian Ridge	910	842	194.0	34.8	17.6	1897	Noank, Conn.	Philadelphia, Pa.	Reading Co.
116800	K. N. G. P.	St. s.	1	2	Saimoa	377	237	151.0	33.5	10.7	1898	San Francisco, Cal.	San Francisco, Cal.	Caspar Lumber Co.
130762	K. N. G. Q.	St. s.	3	2	Nutahoe	1,879	1,278	282.9	34.3	21.8	1890	Hamburg, Ger.	New York, N. Y.	Clyde S. S. Co.
141524	K. N. O. R.	St. s.	2	2	LEELANAW	1,923	1,377	273.8	36.3	21.4	1896	Newcastle, Eng.	San Francisco, Cal.	Leelanaw S. S. Co.
121064	K. N. G. T.	St. s.	1	2	Fulton	605	303	132.7	33.5	11.4	1898	Fairhaven, Cal.	Tacoma, Wash.	Border Line Transp. Co.
157502	K. N. G. W.	St. s.	1	2	Dirigo	823	488	165.0	35.0	22.5	1898	Hoquiam, Wash.	Seattle, Wash.	Alaska S. S. Co.
3745	K. N. H. B.	*Sch.	1	3	Bear Ridge	910	842	201.0	34.8	17.6	1898	Noank, Conn.	Philadelphia, Pa.	Reading Co.
127257	K. N. H. D.	St. s.	1	2	CUMBERLAND	377	209	135.0	27.0	15.0	1898	Baltimore, Md.	Baltimore, Md.	Consolidation Coal Co.
81595	K. N. H. F.	Shp.	1	1	Warren	283	220	141.4	31.4	8.4	1898	Bath, Me.	Fall River, Mass.	Staples Transp. Co.
96393	K. N. H. J.	Shp.	1	4	H. D. Bendixsen	641	570	173.5	37.4	13.5	1898	Fairhaven, Cal.	San Francisco, Cal.	J. C. Eschen.
3747	K. N. H. Q.	*Sch.	1	3	Buck Ridge	915	847	195.0	34.8	17.6	1898	Noank, Conn.	Philadelphia, Pa.	Reading Co.
145766	K. N. H. S.	*Sch.	1	3	Tunnel Ridge	911	843	195.0	34.8	17.6	1898	do.	do.	do.
3749	K. N. J. D.	St. s.	1	2	Brunswick	512	349	161.3	34.4	12.2	1898	North Bend, Oreg.	San Francisco, Cal.	National S. S. Co.
116811	K. N. J. F.	St. s.	3	2	SENATOR	2,409	1,835	280.0	38.1	19.0	1898	San Francisco, Cal.	New York, N. Y.	Pacific Coast Co.
136850	K. N. J. S.	*Sch.	1	3	Eagle Hill	911	843	195.0	34.8	17.6	1898	Noank, Conn.	Philadelphia, Pa.	Reading Co.
136681	K. N. J. T.	Sch.	1	4	Eric	574	498	174.0	37.6	12.8	1898	Port Blakeley, Wash.	San Francisco, Cal.	George E. Billings.
127251	K. N. L. C.	St. s.	4	2	Catania	3,209	2,535	307.4	35.7	22.6	1881	Glasgow, Scot.	do.	Coast Oil Transportation Co.
121075	K. N. L. O.	*Sch.	1	3	Franklin	910	842	194.0	34.8	17.6	1898	Noank, Conn.	Philadelphia, Pa.	Reading Co.
28136	K. N. L. M.	St. s.	3	4	Zealandia	2,730	1,718	377.0	37.1	26.2	1875	Govan, Scot.	New York, N. Y.	C. L. Dimon.
107338	K. N. L. S.	Sch.	1	4	A. M. Baxter	518	430	162.7	37.0	12.4	1898	Fairhaven, Cal.	San Francisco, Cal.	J. H. Baxter.
127292	K. N. L. T.	St. s.	3	4	CHINA	5,060	3,186	440.4	48.1	32.8	1899	Govan, Scot.	New York, N. Y.	Pacific Mail S. S. Co.
130776	K. N. M. D.	*Sch.	1	3	Number Five	909	796	192.7	34.7	17.0	1898	Bath, Me.	Baltimore, Md.	Consolidation Coal Co.
116834	K. N. M. F.	*Sch.	1	3	Silver Brook	904	842	194.0	34.8	17.6	1898	Noank, Conn.	Philadelphia, Pa.	Reading Co.
81611	K. N. M. G.	*Sch.	1	3	Winthrop	841	742	184.2	35.2	16.2	1898	Bath, Me.	Fall River, Mass.	Staples Transp. Co.
130779	K. N. M. J.	St. s.	1	2	Newburg	450	333	158.5	34.0	11.9	1898	San Francisco, Cal.	San Francisco, Cal.	Slade Shipping Co.
161111	K. N. M. L.	*Sch.	1	4	Kentucky	1,575	1,472	245.2	44.3	19.2	1898	Bath, Me.	Boston, Mass.	Seaboard Transp. Co.
130782	K. N. M. P.	*Sch.	1	3	Number Six	910	793	192.3	35.1	17.0	1898	do.	Baltimore, Md.	Consolidation Coal Co.
127270	K. N. M. Q.	St. s.	3	2	Carib	2,067	1,280	275.6	35.2	14.3	1882	Port Glasgow, Scot.	New York, N. Y.	Clyde S. S. Co.
77312	K. N. P. D.	Sch.	1	3	Jennie D. Bell	594	171	125.0	23.5	7.5	1898	Bethel, Del.	Seaford, Del.	Thomas J. Marshall.
96418	K. N. P. F.	Sch.	1	4	Honolulu	194	520	162.5	36.8	12.8	1898	Alameda, Cal.	San Francisco, Cal.	James Rolph, Jr.
107390	K. N. P. G.	Sch.	1	4	A. J. West	543	483	161.0	40.0	11.6	1898	Aberdeen, Wash.	do.	Slade Shipping Co.
136691	K. N. P. H.	*Sch.	1	3	Enterprise	901	838	194.0	35.0	17.6	1898	Noank, Conn.	Philadelphia, Pa.	Reading Co.
136692	K. N. P. J.	St. s.	1	2	EURYKA	353	186	128.0	26.3	15.0	1898	Philadelphia, Pa.	Fall River, Mass.	Staples Transp. Co.
121080	K. N. P. M.	*Sch.	1	3	Foster	841	741	183.8	35.2	16.1	1898	Bath, Me.	do.	do.
92888	K. N. P. V.	St. s.	2	2	MATANZAS	3,094	2,103	360.3	41.2	26.5	1883	Belfast, Ireland	New York, N. Y.	New York and Cuba Mail S. S. Co.
86434	K. N. Q. D.	*Sch.	1	3	Gibson	839	736	183.7	35.2	16.2	1898	Bath, Me.	Fall River, Mass.	Staples Transp. Co.
136697	K. N. Q. F.	Shp.	2	4	ERSKINE M. PHELPS	3,629	2,661	312.1	45.2	25.6	1898	do.	Los Angeles, Cal.	Union Oil Co. of Cal.
107400	K. N. Q. J.	*Sch.	1	3	Ashland	901	838	194.0	35.0	17.6	1898	Noank, Conn.	Philadelphia, Pa.	Reading Co.
127281	K. N. Q. L.	St. s.	1	0	NAUOATUCK	1,113	655	220.7	37.2	14.0	1898	Chester, Pa.	New London, Conn.	New England S. S. Co.
111199	K. N. Q. P.	Sch.	2	4	Rachel W. Stevens	1,211	1,032	193.5	40.4	18.4	1898	Bath, Me.	Hartford, Conn.	Lucius J. Stevens.
77321	K. N. Q. T.	Sch.	1	4	James H. Bruce	533	476	166.2	37.0	12.5	1898	Fairhaven, Cal.	San Francisco, Cal.	J. C. Eschen.
150795	K. N. Q. V.	*Sch.	1	3	Phoenix	901	838	194.0	35.0	17.6	1898	Noank, Conn.	Philadelphia, Pa.	Reading Co.
81626	K. N. R. C.	St. s.	2	2	WINIFRED	2,551	1,520	283.5	42.2	21.1	1896	Bath, Me.	Port Arthur, Tex.	Gulf Refining Co.
157324	K. N. R. D.	*Sch.	1	3	Dunlo	840	739	183.9	35.3	16.1	1898	do.	Fall River, Mass.	Staples Transp. Co.
81628	K. N. R. F.	St. s.	1	0	Wm. H. Moody	259	176	115.0	27.5	9.2	1896	Essex, Mass.	Gloucester, Mass.	Pigeon Hill Granite Co.
157526	K. N. R. G.	Sch.	1	4	Dauntless	548	478	162.2	37.3	13.2	1896	Hoquiam, Wash.	San Francisco, Cal.	E. K. Wood Lumber Co.
155335	K. N. R. J.	Sch.	1	3	Otis	292	238	121.6	30.3	9.9	1898	Scranton, Miss.	Gulfport, Miss.	F. Clinton.
3770	K. N. R. L.	St. s.	1	0	BERKELEY	1,945	1,246	261.4	40.2	14.1	1898	San Francisco, Cal.	San Francisco, Cal.	Central Pacific R. R. Co.
161826	K. N. R. M.	St. s.	4	2	Victoria	3,502	2,112	361.1	40.1	19.0	1870	Dumbarton, Scot.	Pt. Townsend, Wash.	Alaska S. S. Co.
107417	K. N. R. S.	St. s.	2	2	ADMIRAL DEWEY	2,104	1,336	280.0	36.1	22.7	1898	Philadelphia, Pa.	Philadelphia, Pa.	Pacific-Alaska Navigation Co.
130792	K. N. R. T.	St. s.	1	2	NAVIGATOR	414	292	134.3	26.0	16.0	1898	Camden, N. J.	San Francisco, Cal.	Associated Oil Co.
92911	K. N. R. V.	St. s.	1	2	M. F. LUCKENBACH	439	246	138.8	27.0	16.0	1898	do.	New York, N. Y.	Edgar F. Luckenbach.
116862	K. N. R. W.	St. s.	1	2	SANTURCE	1,836	1,122	255.0	41.0	21.2	1898	Wilmington, Del.	do.	N. Y. and Porto Rico S. S. Co.
107419	K. N. S. B.	St. s.	2	2	ADMIRAL SAMPSON	2,262	1,432	280.0	36.1	22.7	1898	Philadelphia, Pa.	Portland, Me.	Alaska-Pacific S. S. Co.
155336	K. N. S. D.	St. s.	1	0	O. L. HALENBECK	196	135	103.3	22.6	12.6	1898	do.	New York, N. Y.	Peter Cahill.
130793	K. N. S. F.	St. s.	1	0	S. O. Co. No. 2	157	84	96.1	22.0	10.1	1898	do.	do.	Standard Oil Co.
130797	K. N. S. J.	*Sch.	1	3	Number Ten	897	804	189.2	35.3	17.2	1898	Bath, Me.	Baltimore, Md.	Consolidation Coal Co.
92915	K. N. S. M.	Sch.	1	4	Mary E. Foster	950	839	202.2	40.2	15.9	1898	Port Blakeley, Wash.	Honolulu, Hawaii	Allen & Robinson.
130798	K. N. S. P.	*Sch.	1	3	Number Seven	898	799	183.0	34.9	17.0	1897	Bath, Me.	Baltimore, Md.	Consolidation Coal Co.
107423	K. N. S. Q.	St. s.	2	2	ADMIRAL SCHLEY	2,104	1,336	280.0	36.1	22.7	1898	Philadelphia, Pa.	Portland, Me.	Pacific-Alaska Navigation Co.

SEAGOING VESSELS, ARRANGED IN THE ORDER OF SIGNAL LETTERS—Continued.

[Steel vessels in SMALL CAPITALS, Iron vessels in *italics*.]

Official No.	Signal letters.	Rig.	Decks.	Masts.	Name of vessel.	Gross tonnage.	Net tonnage.	Length.	Breadth.	Depth.	When built.	Where built.	Home port (where permanent document issues).	Name of managing or principal owner.
3772	K. N. S. T.	*Slp.	1	1	Boyd.....	473	306	166.1	34.2	10.3	1896	Bath, Me.....	New York, N. Y....	Degnon Contracting Co.
107425	K. N. S. W.	St. s.	2	2	ADMIRAL FARRAGUT. [⊙]	2,141	1,361	280.0	36.1	22.7	1896	Philadelphia, Pa...	Portland, Me.....	Pacific-Alaska Navigation Co.
130804	K. N. T. G.	*Sch.	1	3	Number Eight.....	924	810	193.6	34.9	17.1	1899	Bath, Me.....	Baltimore, Md.....	Consolidation Coal Co.
107429	K. N. T. H.	Bk.	2	3	Star of England.....	2,123	1,806	264.0	39.0	23.5	1893	Dumbarton, Scot...	San Francisco, Cal.	Alaska Packers' Assn.
136724	K. N. T. S.	St. s.	1	2	E. L. RUSSELL.....	206	100	106.9	22.6	12.2	1899	Camden, N. J.....	Port Arthur, Tex...	Gulf Refining Co.
96436	K. N. T. V.	St. s.	4	2	PANAMA..... [⊙]	5,667	4,193	360.0	50.0	19.9	1898	Philadelphia, Pa...	New York, N. Y....	Isthmian Canal Commission.
107430	K. N. T. W.	St. s.	1	2	ATLAS..... [⊙]	1,942	1,243	248.0	40.1	22.5	1899	Chester, Pa.....	San Francisco, Cal.	Standard Oil Co.
157533	K. N. V. B.	Sch.	1	3	Donna Christina.....	174	165	115.0	29.3	8.6	1899	Tampa, Fla.....	Pensacola, Fla.....	T. T. Parrish.
130906	K. N. V. C.	Sch.	1	3	Number Nine.....	909	794	192.8	35.1	17.0	1899	Bath, Me.....	Baltimore, Md.....	Consolidation Coal Co.
81638	K. N. V. D.	St. s.	1	2	WABAN.....	163	111	91.0	20.0	10.4	1899	Philadelphia, Pa...	Charleston, S. C...	James J. Igoe.
116876	K. N. V. F.	St. s.	2	2	SWATARA.....	625	425	157.0	29.0	17.5	1899	do.....	Philadelphia, Pa...	Reading Co.
127316	K. N. V. M.	*Sch.	1	2	Canton.....	531	448	167.0	34.6	11.5	1899	Noank, Conn.....	Fall River, Mass...	Staples Transp'n. Co.
136727	K. N. V. M.	*Sch.	1	2	Easton.....	531	448	167.0	34.6	11.5	1899	do.....	do.....	do.
77374	K. N. V. P.	Sch.	1	2	J. J. Flaherty.....	162	124	110.8	25.4	12.0	1899	Essex, Mass.....	Gloucester, Mass...	Gorton-Pew Fisheries Co.
141613	K. N. V. Q.	Sch.	1	2	Lucinda I. Lowell..	110	77	93.0	24.0	9.7	1899	do.....	do.....	do.
92921	K. N. V. B.	Sch.	1	4	Manila.....	731	647	182.1	39.8	14.7	1899	North Bend, Oreg...	San Francisco, Cal.	Pacific Shipping Co.
161119	K. N. W. B.	St. s.	4	2	KERSAW..... [⊙]	2,599	1,767	274.0	42.0	16.2	1899	Wilmington, Del...	Baltimore, Md.....	Merchants & Miners' Transportation Co.
150807	K. N. W. J.	St. s.	1	2	PIEDMONT.....	391	214	141.0	27.0	15.4	1899	Baltimore, Md.....	do.....	Consolidation Coal Co.
111210	K. N. W. L.	*Sch.	1	2	Randolph.....	567	499	175.0	34.6	11.7	1899	Noank, Conn.....	Fall River, Mass...	Staples Transp'n. Co.
92924	K. N. W. M.	*Sch.	1	3	Malvern.....	844	745	185.4	35.3	16.2	1899	Bath, Me.....	Perth Amboy, N. J.	Susquehanna Coal Co.
130811	K. N. W. R.	St. s.	1	3	Number Twelve.....	930	809	194.0	35.1	17.2	1899	do.....	Baltimore, Md.....	Consolidation Coal Co.
96439	K. N. W. T.	St. s.	3	1	HAMILTON..... [⊙]	3,723	2,430	351.8	42.0	17.0	1899	Chester, Pa.....	New York, N. Y....	Old Dominion S. S. Co.
130813	K. P. B. C.	*Sch.	1	3	Number Fourteen...	927	807	192.8	35.0	17.4	1899	Bath, Me.....	Baltimore, Md.....	Consolidation Coal Co.
3777	K. P. B. F.	St. s.	1	2	Boxer.....	216	121	113.7	25.3	13.5	1899	East Hoston, Mass.	Philadelphia, Pa...	F. W. Munn.
130815	K. P. B. J.	St. s.	4	2	NANTUCKET..... [⊙]	2,599	1,767	274.0	42.0	16.2	1899	Wilmington, Del...	Baltimore, Md.....	Merchants & Miners' Transportation Co.
92930	K. P. B. L.	*Sch.	1	3	Monitor.....	955	896	193.6	35.0	17.6	1899	Noank, Conn.....	Philadelphia, Pa...	Reading Co.
111215	K. P. B. N.	St. s.	1	2	Rescue.....	537	284	160.3	32.2	16.8	1899	Tottenville, N. Y...	New York, N. Y....	Merritt & Chapman Derrick and Wrecking Co.
92935	K. P. B. R.	Sch.	2	5	M. D. Cressy.....	2,114	1,884	264.4	43.9	21.6	1899	Bath, Me.....	Bath, Me.....	Frank A. Small.
130817	K. P. B. S.	*Sch.	1	3	Number Fifteen.....	912	796	192.1	34.8	17.3	1899	do.....	Baltimore, Md.....	Consolidation Coal Co.
156349	K. P. B. V.	*Sch.	1	3	Oxford.....	836	735	184.9	35.2	16.2	1899	do.....	Perth Amboy, N. J.	Susquehanna Coal Co.
92936	K. P. B. W.	St. s.	4	2	COLON..... [⊙]	5,667	4,193	360.0	50.0	19.9	1899	Philadelphia, Pa...	New York, N. Y....	Isthmian Canal Commission.
146806	K. P. C. B.	St. s.	1	2	TACONY.....	353	186	128.0	26.3	15.0	1899	do.....	Perth Amboy, N. J.	Susquehanna Coal Co.
126737	K. P. C. D.	*Sch.	1	3	Edith.....	1367	466	169.8	34.4	11.6	1899	Noank, Conn.....	New London, Conn.	Thames Towboat Co.
107456	K. P. C. G.	Sch.	1	2	American Eagle.....	148	141	92.4	30.5	7.5	1899	Northport, N. Y...	New Haven, Conn.	John Beattie, Est. of.
127341	K. P. C. H.	*Sch.	1	3	Coleraine.....	954	865	193.6	35.0	17.6	1899	Noank, Conn.....	Philadelphia, Pa...	Reading Co.
77354	K. P. C. L.	St. s.	1	0	S. O. Co. No. 4.....	145	99	85.6	22.5	10.7	1899	Camden, N. J.....	New York, N. Y....	Standard Oil Co.
77356	K. P. C. M.	St. s.	3	2	J. JEFFERSON..... [⊙]	3,723	2,392	351.8	42.0	17.0	1899	Chester, Pa.....	do.....	Old Dominion S. S. Co.
127343	K. P. C. N.	Bk.	2	3	Star of Chile.....	1,001	874	202.0	34.2	21.2	1868	Dundee, Scot.....	San Francisco, Cal.	Alaska Packers' Assn.
130822	K. P. C. S.	Sch.	2	3	Newburgh.....	524	481	135.8	32.8	15.8	1888	Windsor, Nova Scotia.	New York, N. Y....	J. B. King Transp'n. Co.
96447	K. P. C. T.	Sch.	2	5	Henry O. Barrett..	1,807	1,564	244.7	42.9	24.0	1899	Bath, Me.....	Bath, Me.....	Gardiner G. Deering.
3786	K. P. C. W.	St. s.	3	2	Bertha..... [⊙]	926	752	185.5	32.5	22.1	1899	Alameda, Cal.....	Tacoma, Wash...	Alaska Coast Co.
25317	K. P. D. C.	*Sch.	1	3	Upton.....	843	746	184.9	35.0	16.2	1899	Bath, Me.....	Perth Amboy, N. J.	Susquehanna Coal Co.
111223	K. P. D. F.	Sch.	1	4	Robert R. Hind.....	564	520	162.5	36.8	12.8	1899	Alameda, Cal.....	San Francisco, Cal.	George U. Hind.
161819	K. P. D. G.	St. s.	1	2	VALLEY FORGE.....	558	352	158.0	29.0	18.0	1896	Wilmington, Del...	Philadelphia, Pa...	Reading Co.
116895	K. P. D. H.	St. s.	1	0	SYOSSET.....	176	120	102.6	23.0	10.5	1899	Philadelphia, Pa...	New York, N. Y....	Long Island R. R. Co.
92948	K. P. D. N.	*Sch.	1	3	Marion.....	954	865	193.6	35.0	17.6	1899	Noank, Conn.....	Philadelphia, Pa...	Reading Co.
130829	K. P. D. Q.	*Sch.	1	3	Number Seventeen...	935	813	192.7	35.0	17.4	1899	Bath, Me.....	Baltimore, Md.....	Consolidation Coal Co.
3762	K. P. D. S.	*Sch.	1	3	Number Twenty-three.	1,035	929	207.0	35.2	18.4	1899	do.....	do.....	do.
116896	K. P. F. C.	St. s.	1	2	San Pedro.....	456	359	163.1	34.0	11.7	1899	Aberdeen, Wash...	Marquette, Mich...	Metropolitan Redwood Lumber Co.
107503	K. P. F. D.	St. s.	1	2	Aberdeen.....	499	394	169.8	34.2	11.8	1899	do.....	San Francisco, Cal.	Signal S. S. Co.
92953	K. P. F. J.	St. s.	2	2	MAE.....	2,103	1,281	243.6	42.2	22.2	1899	Toledo, Ohio.....	Philadelphia, Pa...	Philadelphia and Gulf S. S. Co.
77360	K. P. F. N.	*Sch.	2	3	J. B. KING & Co. No. 19.	1,166	1,116	206.3	34.9	19.0	1899	Pt. Richmond, N.Y.	New York, N. Y....	J. B. King Transp'n. Co.
92955	K. P. F. Q.	St. p.	1	0	MOBJACK.....	610	352	180.2	28.7	10.1	1899	Newburgh, N. Y...	do.....	Old Dominion S. S. Co.
146817	K. P. F. T.	Sch.	1	2	T. M. Nicholson.....	128	90	96.1	24.4	10.8	1899	Essex, Mass.....	Castine, Me.....	Thomas M. Nicholson.
127357	K. P. F. W.	*Sch.	1	3	L. & W. B. C. C. Co. No. 8.	953	861	193.7	35.0	17.6	1899	Noank, Conn.....	New York, N. Y....	Lehigh-Wilkes-Barre Coal Co.
81657	K. P. G. B.	Sch.	1	4	Winslow.....	566	496	170.4	37.6	12.8	1899	Port Blakeley, Wash	San Francisco, Cal.	George E. Billings.
141606	K. P. G. C.	St. s.	2	2	LYKENS.....	625	425	157.0	29.0	17.5	1899	Philadelphia, Pa...	Philadelphia, Pa...	Reading Co.
146818	K. P. G. D.	*Sch.	1	3	Tipton.....	830	729	184.6	35.2	16.1	1899	Bath, Me.....	Fall River, Mass...	Staples Transp'n. Co.
81659	K. P. G. F.	Sch.	1	4	Wm. H. Smith.....	566	496	170.4	37.6	12.8	1899	Port Blakeley, Wash	San Francisco, Cal.	George E. Billings.
126747	K. P. G. H.	St. s.	3	2	EL SUD..... [⊙]	4,572	2,903	390.9	48.3	15.6	1899	Newport News, Va.	New York, N. Y....	Southern Pacific Co.
161126	K. P. G. S.	*Sch.	1	3	Knickbocker.....	964	865	193.6	35.0	17.6	1899	Noank, Conn.....	Philadelphia, Pa...	Reading Co.
3796	K. P. G. W.	*Sch.	1	2	Brookton.....	567	490	175.0	34.6	11.7	1899	do.....	Fall River, Mass...	Staples Transp'n. Co.
130834	K. P. H. D.	*Sch.	1	3	Number Eighteen..	936	817	189.3	35.1	18.1	1899	Bath, Me.....	Baltimore, Md.....	Consolidation Coal Co.

SEAGOING VESSELS, ARRANGED IN THE ORDER OF SIGNAL LETTERS—Continued.

[Steel vessels in SMALL CAPITALS, iron vessels in *Italics*.]

Official No.	Signal letters.	Rlg.	Decks.	Masts.	Name of vessel.	Gross tonnage.	Net tonnage.	Length.	Breadth.	Depth.	When built.	Where built.	Home port (where permanent document issues).	Name of managing or principal owner.
								Feet.	Feet.	Feet.				
3800	K. P. H. G.	St. s.	1	2	BRITANNIA.....	249	156	126.5	25.0	12.5	1890	Sparrow Point, Md.	Baltimore, Md.....	Baker-Whiteley Coal Co.
121109	K. P. H. L.	Sch.	1	4	Fred J. Wood.....	681	601	181.0	38.1	14.0	1899	Hoquiam, Wash....	San Francisco, Cal..	E. K. Wood Lumber Co.
116911	K. P. H. R.	*Sch.	1	3	Solus.....	839	743	184.6	35.2	16.2	1899	Bath, Me.....	Fall River, Mass...	Staples Transp'n. Co.
3803	K. P. H. S.	*Sch.	1	3	780.....	926	824	187.4	34.2	18.1	1899do.....	Perth Amboy, N. J..	Lehigh Valley Transp'n. Co.
107487	K. P. J. B.	St. s.	1	0	HEROINE.....	296	149	136.0	26.3	16.3	1899	Brooklyn, N. Y....	New York, N. Y....	Heroine Co.
136756	K. P. J. C.	St. s.	3	2	EL NORTE.....	4,604	2,925	391.9	48.3	15.8	1899	Newport News, Va.do.....	Southern Pacific Co.
150631	K. P. J. D.	St. s.	2	2	PONCE.....	3,503	2,519	317.0	42.0	27.8	1899	Wilmington, Del....do.....	New York and Porto Rico S. S. Co.
92977	K. P. J. G.	Sch.	2	4	Estelle Krieger....	1,172	1,047	184.8	40.3	18.8	1899	Thomaston, Me....	Boston, Mass.....	Lewis K. Thurlow.
150832	K. P. J. H.	*Sch.	1	3	Paxinos.....	954	865	193.6	35.0	17.6	1899	Noank, Conn.....	Philadelphia, Pa....	Reading Co.
81665	K. P. J. M.	*Sch.	1	2	Williamsburg.....	319	319	159.6	31.8	9.4	1899	Williamsburg, Va.	New York, N. Y....	Jamecon & Bond Co.
127369	K. P. J. N.	Sch.	1	4	Columbia.....	663	584	181.0	38.5	13.7	1899	Hoquiam, Wash....	San Francisco, Cal..	Albert Meyer.
86417	K. P. J. Q.	St. s.	1	2	GETTYSBURG.....	557	351	158.0	29.0	18.0	1898	Wilmington, Del....	Philadelphia, Pa....	Reading Co.
130840	K. P. J. S.	*Sch.	1	3	Number Nineteen..	932	823	189.0	35.1	18.0	1899	Bath, Me.....	Baltimore, Md.....	Consolidation Coal Co.
86467	K. P. J. T.	St. s.	1	2	Georges Creek.....	398	184	128.9	28.7	16.7	1899	Pt. Richmond, N. Y.do.....	Do.
3506	K. P. J. V.	*Sch.	1	3	781.....	931	823	188.1	34.2	18.1	1899	Bath, Me.....	Perth Amboy, N. J..	Lehigh Valley Transportation Co.
136761	K. P. J. W.	St. s.	3	2	EL RIO.....	4,604	2,918	391.9	48.3	15.8	1899	Newport News, Va.	New York, N. Y....	Southern Pacific Co.
136762	K. P. L. B.	Sch.	2	4	EDWARD SEWALL...	3,206	2,916	332.0	45.3	25.5	1899	Bath, Me.....	Bath, Me.....	Samuel S. Sewall.
77385	K. P. L. D.	*Sch.	2	3	J. B. KING & Co., No. 20.	1,170	1,119	206.3	35.0	19.0	1899	Pt. Richmond, N. Y.	New York, N. Y....	J. B. King Transp'n. Co.
86483	K. P. L. G.	St. s.	3	2	GOVERNOR DINGLEY.	3,826	2,856	298.9	60.8	17.8	1899	Chester, Pa.....	Boston, Mass.....	Eastern S. S. Corporation.
96470	K. P. L. H.	Sch.	1	4	Henry Wilson.....	499	430	157.8	37.1	11.3	1899	Aberdeen, Wash....	San Francisco, Cal..	North Alaska Salmon Co.
150638	K. P. L. J.	St. s.	2	2	PORTO RICO.....	1,257	854	220.2	32.0	19.3	1899	Toledo, Ohio.....	Baltimore, Md.....	New York and Baltimore Transp'n. Line.
130648	K. P. L. M.	St. s.	1	2	Nemasket.....	220	110	109.5	24.7	14.5	1899	Tottenville, N. Y..	Fall River, Mass...	Staples Transp'n. Co.
150637	K. P. L. N.	Sch.	1	4	Philippine.....	523	491	162.5	36.8	12.2	1899	Alameda, Cal.....	San Francisco, Cal..	Henry Kirckman.
92993	K. P. L. Q.	St. s.	2	2	MARACAIBO.....	1,771	1,095	267.5	37.0	18.5	1899	Wilmington, Del....	Wilmington, Del....	Atlantic and Caribbean Steam Nav. Co.
3810	K. P. L. R.	Bkn.	1	3	Benicia.....	674	653	169.0	40.0	14.0	1899	Benicia, Cal.....	San Francisco, Cal..	Matthew Turner.
141625	K. P. L. T.	Sch.	1	4	Lottie Bennett....	566	496	170.4	37.6	12.8	1899	Port Blakeley, Wash.do.....	George E. Billings.
130844	K. P. L. W.	*Sch.	1	3	Number Twenty....	940	831	190.3	35.3	18.1	1899	Bath, Me.....	Baltimore, Md.....	Consolidation Coal Co.
100692	K. P. M. B.	Sch.	2	4	Iona Tunnell.....	1,315	1,118	208.8	41.1	18.6	1899	Millbridge, Me.....	Philadelphia, Pa....	Charles R. Davis, Jr.
136767	K. P. M. C.	*Sch.	1	3	Ephrata.....	954	865	193.6	35.0	17.0	1899	Noank, Conn.....do.....	Reading Co.
136768	K. P. M. D.	*Sch.	1	2	Edith.....	698	766	185.8	35.2	17.1	1899	Bath, Me.....	Boston, Mass.....	Commercial Towboat Co.
157556	K. P. M. F.	St. s.	1	2	Despatch.....	698	539	175.0	36.0	14.0	1899	Fairhaven, Cal....	Tacoma, Wash.....	Border Line Transportation Co.
77390	K. P. M. G.	*Sch.	2	3	J. B. KING & Co., No. 21.	1,166	1,111	206.3	35.2	19.0	1899	Pt. Richmond, N. Y.	New York, N. Y....	J. B. King Transp'n. Co.
136771	K. P. M. H.	St. s.	3	2	EL CID.....	4,608	2,921	391.3	48.3	15.8	1899	Newport News, Va.do.....	Southern Pacific Co.
136772	K. P. M. J.	St. s.	2	2	JOHN SCULLY.....	413	209	130.0	26.1	15.5	1899	Camden, N. J.....	Perth Amboy, N. J..	Thomas J. Scully.
100368	K. P. M. L.	St. s.	1	2	I. J. Merritt.....	359	244	141.6	28.9	13.6	1884	Tottenville, N. Y..	New York, N. Y....	Merritt & Chapman Derrick and Wrecking Co.
81424	K. P. M. N.	St. s.	1	2	William Coley.....	193	116	121.5	20.0	8.7	1893do.....do.....	Central America Atlantic-Pacific Ry.
107511	K. P. M. S.	*Slp.	1	1	Ariadne.....	529	513	143.0	30.8	17.9	1880	Funfhausen, Ger...do.....	George Hughes.
150845	K. P. M. T.	*Sch.	1	3	Paxtang.....	954	865	193.6	35.0	17.6	1899	Noank, Conn.....	Philadelphia, Pa....	Reading Co.
93000	K. P. N. B.	Sch.	2	5	Mary W. Bowen.....	2,153	1,907	246.1	46.5	21.9	1900	Bath, Me.....	Fall River, Mass...	Joseph A. Bowen.
155371	K. P. N. D.	*Sch.	1	4	Ohio.....	1,629	1,506	237.5	43.4	20.1	1899do.....	Boston, Mass.....	Seaboard Transp'n. Co.
161133	K. P. N. F.	St. s.	1	2	Kafulani.....	384	243	140.5	30.0	12.0	1899	Alameda, Cal.....	Honolulu, Hawaii..	Inter-Island Steam Navigation Co.
157558	K. P. N. G.	*Sch.	1	2	780.....	495	492	141.6	31.0	15.0	1899	Perth Amboy, N. J.	Perth Amboy, N. J.	Coxe Bros. & Co.
93001	K. P. N. H.	*Sch.	1	3	Marion Chappell...	1,595	1,484	243.3	43.8	22.0	1899	Noank, Conn.....	New London, Conn.	Thames Towboat Co.
136776	K. P. N. J.	St. s.	1	2	EDWARD LUCKENBACH.	401	198	135.0	27.5	15.7	1899	Philadelphia, Pa....	New York, N. Y....	Edgar F. Luckenbach.
116929	K. P. N. M.	St. s.	1	2	SAVAGE.....	410	279	142.8	27.0	15.6	1899	Baltimore, Md.....	Baltimore, Md.....	Consolidation Coal Co.
116931	K. P. N. R.	Sch.	1	4	S. T. Alexander....	779	605	175.5	38.5	15.9	1899	Fairhaven, Cal....	San Francisco, Cal..	Charles Nelson Co.
86538	K. P. N. S.	Sch.	1	2	Gossip.....	122	91	101.7	24.4	10.0	1900	Essex, Mass.....	Gloucester, Mass...	Gorton-Pew Fisheries Co.
96476	K. P. N. T.	St. s.	2	2	D. N. Luckenbach..	2,929	1,851	330.2	38.3	20.2	1883	Newcastle, Eng....	New York, N. Y....	Edgar F. Luckenbach.
116935	K. P. N. W.	St. s.	2	2	SAN JUAN.....	3,503	2,519	317.0	42.0	27.8	1900	Wilmington, Del....do.....	New York and Porto Rico S. S. Co.
100696	K. P. Q. B.	*Sch.	1	4	Iowa.....	1,606	1,473	237.4	43.5	19.8	1900	Bath, Me.....	Boston, Mass.....	Seaboard Transp'n. Co.
161135	K. P. Q. C.	Bk.	2	3	STAR OF FINLAND..	1,609	1,425	225.7	42.3	20.0	1899do.....	San Francisco, Cal..	Alaska Packers' Assn.
127397	K. P. Q. G.	St. s.	1	2	COVINGTON.....	401	196	135.0	27.5	15.7	1899	Philadelphia, Pa....	Boston, Mass.....	Seaboard Transp'n. Co.
112261	K. P. Q. H.	St. s.	1	2	RICHMOND.....	401	196	135.0	27.5	15.7	1899do.....do.....	Do.

SEAGOING VESSELS, ARRANGED IN THE ORDER OF SIGNAL LETTERS—Continued.

[Steel vessels in SMALL CAPITALS, Iron vessels in *Italics*.]

Official No.	Signal letters.	Rig.	Decks.	Masts.	Name of vessel.	Gross tonnage.	Net tonnage.	Length.	Breadth.	Depth.	When built.	Where built.	Home port (where permanent document issues).	Name of managing or principal owner.
111263	K. P. Q. J.	St. s.	1	2	Fair Oaks.....	798	533	199.0	38.0	13.1	1900	Hoquiam, Wash....	San Francisco, Cal..	Slade Shipping Co.
136780	K. P. Q. M.	*Sch.	1	3	Elk Garden.....	847	749	185.7	35.3	16.2	1900	Bath, Me.....	Philadelphia, Pa....	Penn Gas & Coal Co.
96480	K. P. Q. N.	Sch.	1	4	Helene.....	927	828	202.2	40.2	15.9	1899	Port Blakeley, Wash	Honolulu, Hawaii...	Allen & Robinson.
116940	K. P. Q. R.	Sch.	1	4	Behome.....	680	620	182.3	37.9	13.3	1899	New Whatcom, Wash.	San Francisco, Cal..	Olson & Mahony.
150850	K. P. Q. S.	*Sch.	1	3	POWEL.....	1,204	1,142	206.6	35.0	19.6	1900	Pt. Richmond, N. Y.	New York, N. Y....	Baker Transp'n. Co.
93008	K. P. Q. T.	St. s.	2	3	<i>Harry Luckenbach</i> ⊙	2,798	1,799	299.9	40.0	24.5	1881	West Hartlepool, Eng.do.....	Edgar F. Luckenbach.
116942	K. P. Q. V.	St. s.	1	1	Morning Star.....	262	112	132.6	30.0	10.8	1900	Essex, Mass.....	Seattle, Wash.....	San Juan Navigation Co.
111266	K. P. Q. W.	*Sch.	1	2	Remus.....	531	464	167.0	34.6	11.5	1900	Noank, Conn.....	Fall River, Mass....	Staples Transportation Co.
86488	K. P. R. B.	St. s.	1	2	Gerry.....	273	133	102.0	24.0	10.5	1900	Wilmington, Del...	Wilmington, Del...	National Dredging Co.
126783	K. P. R. C.	Sch.	1	4	Expansion.....	545	512	170.0	30.8	12.2	1900	Alameda, Cal.....	San Francisco, Cal..	Sanders & Krehmann.
116944	K. P. R. F.	St. s.	1	2	Santa Ana.....⊙	1,059	720	182.4	36.2	12.4	1900	Marshfield, Oreg...	Seattle, Wash.....	Alaska S. S. Co.
107520	K. P. R. H.	St. s.	3	0	AUGUSTA.....	2,372	1,613	245.0	46.0	15.0	1900	Philadelphia, Pa...	Baltimore, Md.....	Chesapeake S. S. Co.
96482	K. P. R. J.	Sch.	2	5	Helen W. Martin...	2,265	2,020	281.6	44.8	20.9	1900	Bath, Me.....	Bath, Me.....	Percy & Small.
3827	K. P. R. M.	*Sch.	1	3	782.....	924	819	188.3	34.2	18.0	1900do.....	Perth Amboy, N. J.	Lehigh Valley Transportation Co.
77439	K. P. R. N.	Sch.	1	2	John R. Bradley...	112	80	96.8	24.5	9.8	1900	Essex, Mass.....	Gloucester, Mass...	Gorton-Pew Fisheries Co.
111268	K. P. R. S.	St. s.	1	2	Rainier.....	800	519	204.9	38.0	13.6	1900	Hoquiam, Wash....	San Francisco, Cal..	Rainier Co.
136784	K. P. R. T.	Sch.	1	3	Edwin & Maud.....	208	178	126.5	23.8	8.6	1900	Bethel, Del.....	Wilmington, Del...	R. E. Rigglin.
3828	K. P. R. W.	St. s.	2	3	Bowhead.....	381	243	133.5	29.5	16.1	1871	Christiania, Norway	New Bedford, Mass.	Edgar H. Lewis.
127407	K. P. S. B.	St. s.	4	2	COMUS.....⊙	4,828	3,000	391.6	48.3	15.8	1900	Newport News, Va...	New York, N. Y....	Southern Pacific Co.
127408	K. P. S. C.	Sch.	1	4	Churchill.....	655	600	178.2	33.3	14.6	1900	North Bend, Oreg...	San Francisco, Cal..	A. M. Simpson.
93011	K. P. S. D.	Sch.	3	4	Malcolm Baxter, jr.	1,732	1,479	226.3	45.0	20.8	1900	Camden, Mass.....	Boston, Mass.....	Arthur P. Friend.
86491	K. P. S. F.	St. s.	4	2	GRECIAN.....⊙	2,827	1,994	263.3	42.0	36.0	1900	Wilmington, Del...	Baltimore, Md.....	Merchants & Miners' Transportation Co.
136785	K. P. S. G.	Ga. s.	1	2	Eclipse.....	211	163	104.0	27.0	10.2	1900	Benicia, Cal.....	Manila, P. I.....	Insular Trans. Co., Inc.
153383	K. P. S. H.	Sch.	1	2	Oiga.....	113	77	95.2	24.2	9.0	1900	Essex, Mass.....	Gloucester, Mass....	Gorton-Pew Fisheries Co.
180856	K. P. S. L.	St. s.	2	2	PLEIADES.....⊙	3,753	2,932	331.5	47.0	25.0	1900	Sparrow Point, Md.	New York, N. Y....	Edgar F. Luckenbach.
161140	K. P. S. M.	St. s.	2	2	KVICHAK.....⊙	1,063	610	200.2	35.5	16.0	1900	Portland, Oreg.....	San Francisco, Cal..	Alaska Packers' Assn.
3832	K. P. S. Q.	*Sch.	1	3	783.....	923	795	188.6	34.2	18.2	1900	Bath, Me.....	Perth Amboy, N. J.	Lehigh Valley Transportation Co.
127415	K. P. S. R.	St. s.	1	2	Coastwise.....	268	182	109.3	24.5	15.0	1900	Perth Amboy, N. J.do.....	John Seully.
3835	K. P. S. T.	St. s.	1	2	Buccaneer.....	226	126	114.1	25.0	14.5	1900	Boston, Mass.....	Baltimore, Md.....	American Towing and Lightering Co.
111284	K. P. S. W.	St. s.	1	4	RAVENS CRAIG.....	2,402	1,507	243.5	43.2	23.8	1900	Port Huron, Mich..	Providence, R. I....	Ravenscraig Transit Co.
127420	K. P. T. B.	Sch.	2	4	Calumet.....	1,241	1,094	190.4	40.1	18.9	1900	Bath, Me.....	Boston, Mass.....	Ralph C. Emery.
130656	K. P. T. C.	*Sch.	1	2	Scranton.....	406	412	163.8	34.2	10.5	1900do.....	New York, N. Y....	Pennsylvania Coal Co.
145840	K. P. T. D.	St. s.	1	2	TAMPICO.....	2,133	1,451	247.0	42.0	24.0	1900	Toledo, Ohio.....do.....	Pacific Coast Co.
96490	K. P. T. F.	*Sch.	1	3	Championship.....	830	735	185.5	35.3	16.4	1900	Bath, Me.....	Philadelphia, Pa...	Penn. Gas Coal Co.
116933	K. P. T. G.	Sch.	1	2	Sharon.....	482	406	163.6	34.2	10.3	1900do.....	Boston, Mass.....	Samuel Cabot (Inc.).
116934	K. P. T. H.	Sch.	1	4	Santa Paula.....	650	632	183.1	30.3	16.1	1900	Fairhaven, Cal.....	San Francisco, Cal..	Mission Transportation Co.
160858	K. P. T. J.	Sch.	1	2	Priscilla Smith.....	120	89	102.0	24.6	10.2	1900	Essex, Mass.....	Gloucester, Mass....	Gorton-Pew Fisheries Co.
93026	K. P. T. L.	St. s.	2	2	MANNA-HATA.....	1,103	735	210.0	32.0	23.3	1900	Wilmington, Del...	Baltimore, Md.....	N. Y. and Balto. Transp'n. Line.
111300	K. P. T. M.	Ga. s.	1	2	Rob Roy.....	111	77	96.0	23.9	10.6	1900	Essex, Mass.....	Gloucester, Mass....	Gorton-Pew Fisheries Co.
127413	K. P. T. N.	St. s.	2	2	CHESAPEAKE.....	1,101	732	210.0	32.0	23.3	1900	Wilmington, Del...	Baltimore, Md.....	N. Y. and Balto. Transp'n. Line.
3837	K. P. T. Q.	Sch.	1	4	Bainbridge.....	566	496	170.4	37.6	12.8	1900	Port Blakeley, Wash	San Francisco, Cal..	Port Blakeley Mill Co.
150864	K. P. T. R.	St. s.	4	2	PROTEUS.....⊙	4,836	3,006	390.8	48.3	15.8	1900	Newport News, Va...	New York, N. Y....	Southern Pacific Co.
146841	K. P. T. S.	St. s.	1	2	Tormenter.....	226	126	114.1	25.6	14.5	1900	East Boston, Mass.	Baltimore, Md.....	American Towing and Lightering Co.
141642	K. P. T. V.	Sch.	1	4	Luzon.....	545	512	170.0	36.8	12.2	1900	Alameda, Cal.....	San Francisco, Cal..	Sanders & Krehmann.
107539	K. P. V. C.	St. s.	1	2	SALISBURY.....	284	164	123.9	25.0	12.6	1900	Camden, N. J.....	Philadelphia, Pa...	N. Y., Phila. and Norfolk R. R. Co.
130859	K. P. V. F.	St. s.	1	2	Nome City.....⊙	939	597	230.0	38.0	16.2	1900	Fairhaven, Cal.....	San Francisco, Cal..	Charles Nelson Co.
141644	K. P. V. H.	St. s.	1	2	LEHIGH.....	446	303	136.0	26.0	13.4	1900	Port Richmond, N. Y.	Perth Amboy, N. J.	Lehigh Valley Transportation Co.
3838	K. P. V. J.	*Sch.	1	3	784.....	919	808	188.4	34.0	18.0	1900	Bath, Me.....do.....	Do.
121135	K. P. V. L.	*Sch.	1	3	Flora.....	865	769	185.2	35.1	17.3	1900do.....	Boston, Mass.....	Commercial Towboat Co.
141645	K. P. V. M.	Ga. s.	1	2	Louise.....	102	73	91.3	23.0	10.2	1900	East Boston, Mass.do.....	Boston Pilots' Relief Society.
100710	K. P. V. T.	*Sch.	1	4	Indiana.....	1,626	1,506	236.3	43.3	20.6	1900	Bath, Me.....do.....	Seaboard Transp'n. Co.
96503	K. P. V. W.	St. s.	2	2	HYADES.....⊙	3,753	2,932	331.5	47.0	25.0	1900	Sparrows Point, Md	San Francisco, Cal..	Matson Navigation Co.
107546	K. P. W. C.	Bk.	1	3	<i>Andrew Welch</i>	903	863	178.5	36.0	18.5	1888	Glasgow, Scot.....do.....	Do.
107547	K. P. W. D.	St. s.	2	2	AZTEC.....⊙	3,508	2,298	349.2	43.0	26.6	1894	Newcastle, Eng.....do.....	Pacific Mail S. S. Co.
3844	K. P. W. F.	St. s.	3	2	BARRACOUTA.....	2,182	1,749	275.0	35.1	19.9	1883	Glasgow, Scot.....do.....	Do.

SEAGOING VESSELS, ARRANGED IN THE ORDER OF SIGNAL LETTERS—Continued.

[Steel vessels in SMALL CAPITALS, Iron vessels in *italics*.]

Official No.	Signal letters.	Rig.	Decks.	Masts.	Name of vessel.	Gross tonnage.	Net tonnage.	Length.	Breadth.	Depth.	When built.	Where built.	Home port (where permanent document issues).	Name of managing or principal owner.
127431	K. P. W. G.	St. s.	2	2	CLAUDINE.....	846	615	<i>Feet.</i> 178.6	<i>Feet.</i> 32.0	<i>Feet.</i> 15.1	1890	Glasgow, Scot.....	Honolulu, Hawaii..	Inter-Island Steam Navigation Co.
157574	K. P. W. H.	Bk.	2	3	<i>Diamond Head</i>	1,012	962	194.2	31.2	20.2	1866	London, Eng.....	San Francisco, Cal..	Tyce Co.
136901	K. P. W. J.	Bk.	2	3	<i>Star of India</i>	1,318	1,247	205.5	35.2	23.4	1863	Ramsay, Scot.....	do.....	Alaska Packers' Assn.
121138	K. P. W. L	Shp.	2	3	<i>Falls of Clyde</i>	1,809	1,748	266.1	40.0	23.6	1878	Pt. Glasgow, Scot...	do.....	Associated Oil Co.
121139	K. P. W. M.	Bk.	2	3	FOOHNG SUEY.....	1,043	961	203.5	34.0	19.0	1888	Glasgow, Scot.....	Port Arthur, Tex...	Texas Co.
96496	K. P. W. R.	Shp.	2	4	STAR OF GREENLAND.	2,148	1,974	270.0	43.1	23.6	1892	do.....	San Francisco, Cal..	Alaska Packers' Assn.
107579	K. P. W. S.	Sch.	1	2	A. M. Nicholson.....	136	100	105.0	24.6	10.4	1900	Essex, Mass.....	New Bedford, Mass.	Frank D. Sistaire.
96500	K. P. W. T.	St. s.	1	2	HELENE.....	618	392	170.6	30.8	14.8	1897	San Francisco, Cal..	Honolulu, Hawaii..	Inter-Island Steam Navigation Co.
96501	K. P. W. V.	Bk.	2	3	<i>Star of Peru</i>	1,027	976	190.2	33.0	20.2	1863	Sunderland, Eng...	San Francisco, Cal..	Alaska Packers' Assn.
127423	K. Q. B. C.	St. s.	2	2	Corwin.....	447	239	138.0	24.0	13.2	1876	Portland, Ore.....	Seattle, Wash.....	Kotzebue Trans. and Trading Co.
100712	K. Q. B. D.	St. s.	1	2	Iwalani.....	588	239	147.0	27.5	11.5	1881	San Francisco, Cal..	Honolulu, Hawaii..	Inter-Island Steam Nav. Co., Ltd.
77417	K. Q. B. G.	Shp.	2	4	JOHN ENA.....	2,842	2,706	312.9	48.1	25.0	1892	Glasgow, Scot.....	San Francisco, Cal..	San Francisco Shipping Co.
126947	K. Q. B. J.	Sch.	1	2	Ka Mo'i.....	108	108	95.0	27.5	7.6	1882	San Francisco, Cal..	Honolulu, Hawaii..	Lee Yin Lan.
136466	K. Q. B. M.	St. s.	1	2	Ke Au Hou.....	263	192	117.5	28.5	9.0	1894	Port Blakeley, Wash	do.....	Inter-Island Steam Navigation Co.
161157	K. Q. B. P.	St. s.	2	2	<i>Kinau</i>	975	773	195.0	33.0	16.0	1883	Philadelphia, Pa.....	do.....	Do.
141650	K. Q. B. R.	St. s.	1	2	Lheau.....	176	129	112.0	24.1	8.1	1879	San Francisco, Cal..	San Francisco, Cal..	Red Salmon Canning Co.
93038	K. Q. B. S.	St. s.	1	2	MAUI.....	631	404	171.0	30.1	14.3	1897	do.....	Honolulu, Hawaii..	Inter-Island Steam Navigation Co.
77228	K. Q. R. V.	St. s.	1	2	Mauna Loa.....	850	536	176.8	33.9	16.1	1896	Port Blakeley, Wash	do.....	Do.
159383	K. Q. B. W.	St. s.	1	2	Mikahala.....	444	354	147.2	30.0	12.5	1886	do.....	do.....	Do.
96379	K. Q. C. B.	St. s.	1	2	Nihau.....	341	201	148.2	33.6	11.2	1897	Fairhaven, Cal.....	do.....	Do.
116748	K. Q. C. D.	St. s.	1	2	Noeau.....	294	221	120.2	28.0	10.2	1896	Port Blakeley, Wash	do.....	Do.
130803	K. Q. C. F.	Sch.	2	3	<i>Nuuanu</i>	1,029	756	203.2	34.0	19.6	1892	Leth, Scot.....	Seattle, Wash.....	J. S. Gibson.
111287	K. Q. C. G.	Bk.	2	3	R. P. RITHET.....	1,097	1,043	200.5	38.0	19.0	1892	Glasgow, Scot.....	San Francisco, Cal..	Matson Navigation Co.
116972	K. Q. C. J.	St. s.	2	2	SAN MATEO.....	2,926	1,926	317.5	40.2	24.1	1888	South Shields, Eng.	New York, N. Y.....	Edgar F. Luckenbach.
116973	K. Q. C. L.	Sch.	2	3	SANTIAGO.....	979	928	198.1	33.0	19.8	1885	Belfast, Ireland.....	San Francisco, Cal..	Associated Oil Co.
116975	K. Q. C. N.	Shp.	2	3	<i>Star of France</i>	1,766	1,514	258.0	38.0	22.8	1877	do.....	do.....	Alaska Packers' Assn.
116976	K. Q. C. P.	Shp.	2	3	<i>Star of Italy</i>	1,784	1,497	251.5	38.2	22.9	1877	do.....	do.....	Do.
116977	K. Q. C. R.	Shp.	2	3	<i>Star of Russia</i>	1,981	1,896	275.5	42.2	24.2	1874	do.....	do.....	Do.
76510	K. Q. C. S.	St. s.	2	2	W. G. Hall.....	505	380	158.0	30.6	12.8	1884	Port Blakeley, Wash	Honolulu, Hawaii..	Inter-Island Steam Navigation Co.
14445	K. Q. C. T.	St. s.	1	2	Waialeale.....	342	232	123.0	27.1	9.8	1886	do.....	Seattle, Wash.....	Puget Sound Navigation Co.
81692	K. Q. C. V.	Bk.	2	3	STAR OF ICELAND.....	2,161	1,875	267.3	40.1	26.3	1896	Pt. Glasgow, Scot..	San Francisco, Cal..	Alaska Packers' Assn.
116945	K. Q. C. W.	Sch.	1	2	Senator Gardner.....	129	94	102.0	24.8	10.8	1900	Essex, Mass.....	Gloucester, Mass...	Gorton-Pew Fisheries Co.
127433	K. Q. D. B.	*Sch.	1	3	L. & W.-B.C.C. No. 15	953	861	193.7	35.0	17.6	1900	Noank, Conn.....	New York, N. Y.....	Lehigh-Wilkes-Barre Coal Co.
130918	K. Q. D. C.	*Sch.	1	2	NUMBER THREE.....	1,120	1,059	187.0	38.0	17.0	1900	Wilmington, Del....	Rockland, Me.....	Rockland-Rockport Lime Co.
141653	K. Q. D. G.	St. s.	2	2	<i>Lassell</i>	1,972	1,225	302.4	34.2	24.6	1879	Newcastle, Eng.....	New York, N. Y.....	Joseph McCaldin.
77412	K. Q. D. H.	Sch.	1	2	J. Arthur Lord.....	212	189	102.3	27.5	11.6	1881	Kempt, Nova Scotia	do.....	Jno. L. Cutler.
111293	K. Q. D. L.	Sch.	1	4	Rosamond.....	1,030	985	201.0	41.0	17.0	1900	Benicia, Cal.....	San Francisco, Cal..	John A. Hooper.
107553	K. Q. D. M.	Sch.	1	4	A. B. Johnson.....	529	460	165.3	37.0	11.8	1900	Aberdeen, Wash.....	do.....	Henry Wilson.
138808	K. Q. D. S.	St. s.	2	2	Eureka.....	484	312	142.5	26.0	12.0	1900	Wilmington, Cal.....	do.....	North Pacific S. S. Co.
127446	K. Q. D. V.	St. s.	2	2	CALIFORNIAN.....	5,707	3,716	413.0	51.0	22.0	1900	San Francisco, Cal..	New York, N. Y.....	American - Hawaiian S. S. Co.
81708	K. Q. F. B.	Sch.	1	4	William Olsen.....	523	491	162.5	36.8	12.2	1900	Alameda, Cal.....	San Francisco, Cal..	N. H. Hickman.
86514	K. Q. F. C.	*Sch.	1	3	Grace.....	877	781	186.5	35.3	17.5	1900	Bath, Me.....	Boston, Mass.....	Commercial Towboat Co.
93055	K. Q. F. G.	St. s.	4	2	MORRO CASTLE.....	6,004	3,732	400.0	50.3	18.1	1900	Philadelphia, Pa....	New York, N. Y.....	N. Y. and Cuba Mail S. S. Co.
130874	K. Q. F. H.	Sch.	1	3	Ninetta M. Porcella.	591	466	161.8	35.5	12.7	1900	Millbridge, Me.....	Portland, Me.....	Eleazer W. Clark.
100715	K. Q. F. L.	St. s.	1	0	Iaqua.....	712	459	189.9	36.4	12.9	1900	Fairhaven, Cal.....	San Francisco, Cal..	John A. McGregor.
106849	K. Q. F. M.	St. s.	1	0	PENNSYLVANIA.....	1,352	857	244.3	40.0	14.8	1900	Chester, Pa.....	Philadelphia, Pa....	N. Y., Phila., and Norfolk R. R. Co.
107563	K. Q. F. P.	St. s.	2	2	PORTLAND.....	2,286	1,587	242.0	42.0	26.6	1900	Cleveland, Ohio.....	Wilmington, Del....	Nyno Line.
121146	K. Q. F. S.	Sch.	1	2	William A. Graber.....	137	100	110.5	25.3	11.2	1900	Essex, Mass.....	New Bedford, Mass.	Benjamin D. Cleveland.
141661	K. Q. F. W.	Sch.	1	4	Ludlow.....	762	643	185.4	38.9	14.3	1900	Port Blakeley, Wash	San Francisco, Cal..	John A. Hooper.
127454	K. Q. G. B.	St. s.	3	2	COAMO.....	4,384	2,915	377.2	46.1	21.9	1891	Glasgow, Scot.....	New York, N. Y.....	New York and Porto Rico S. S. Co.
77427	K. Q. G. C.	St. s.	2	2	Santa Clara.....	1,588	1,208	223.0	38.0	24.1	1900	Everett, Wash.....	San Francisco, Cal..	North Pacific S. S. Co.
157568	K. Q. G. F.	St. s.	1	0	DELMAR.....	294	138	122.3	26.9	11.7	1900	Newburgh, N. Y.....	Philadelphia, Pa....	N. Y., Phila., and Norfolk R. R. Co.
136740	K. Q. G. J.	St. s.	1	2	EUREKA.....	2,122	1,399	237.5	42.0	23.4	1899	Lorain, Ohio.....	New York, N. Y.....	Pacific Coast Co.
93066	K. Q. G. M.	Sch.	2	4	Maude Palmer.....	1,745	1,485	231.6	42.6	23.5	1900	Bath, Me.....	do.....	Palmer Fleet.
107577	K. Q. G. P.	St. s.	2	2	ARGYLE.....	2,953	1,680	320.3	40.7	24.5	1892	West Hartlepool, Eng.	do.....	Union S. S. Co.
116992	K. Q. G. S.	Sch.	1	4	Stimson.....	693	605	182.0	39.5	13.8	1900	Ballard, Wash.....	Seattle, Wash.....	Stimson Mill Co.

SEAGOING VESSELS, ARRANGED IN THE ORDER OF SIGNAL LETTERS—Continued.

[Steel vessels in SMALL CAPITALS, iron vessels in *italics*.]

Official No.	Signal letters.	Rig.	Decks.	Masts.	Name of vessel.	Gross tonnage.	Net tonnage.	Length.	Breadth.	Depth.	When built.	Where built.	Home port (where permanent document issues).	Name of managing or principal owner.
								<i>Feet.</i>	<i>Feet.</i>	<i>Feet.</i>				
121149	K. Q. Q. T.	Sch.	1	4	Forest Home.....	763	682	173.4	40.0	15.2	1900	Marahfield, Oreg....	San Francisco, Cal..	Walter C. Hall.
127464	K. Q. H. B.	Sch.	1	4	Commerce.....	658	621	184.0	38.6	13.6	1900	Alameda, Cal.....	do	Henry Kirchmann.
77432	K. Q. H. D.	Sch.	1	3	John W. Dana.....	556	478	159.9	35.5	12.8	1900	Philppsburg, Me....	Boston, Mass.....	C. F. Webb.
81715	K. Q. H. F.	St. s.	1	2	WACCAMAW.....	1,359	920	249.7	40.5	15.4	1900	Toledo, Ohio.....	Buffalo, N. Y.....	Atlantic Coast S.S. Co.
111303	K. Q. H. G.	Sch.	1	4	R. C. Slade.....	673	601	176.6	38.7	14.0	1900	Aberdeen, Wash....	San Francisco, Cal..	Slade Shipping Co.
145859	K. Q. H. L.	*Sch.	1	3	Theodora Palmer...	1,042	910	190.4	40.5	17.6	1900	Noank, Conn.....	New London, Conn.	Thames Towboat Co.
77433	K. Q. H. M.	Sch.	2	4	J. Edward Drake...	910	789	182.6	37.3	17.5	1900	Bath, Me.....	Philadelphia, Pa....	E. M. Hollaway.
120916	K. Q. H. N.	*Sch.	1	2	NUMBER ONE.....	1,120	1,059	187.0	38.0	17.0	1900	Wilmington, Del....	Rockland, Me.....	Rockland-Rock port Lime Co.
116996	K. Q. H. P.	St. s.	4	2	SIERRA.....	5,999	3,745	400.0	50.2	18.1	1900	Philadelphia, Pa....	San Francisco, Cal..	Oceanic S. S. Co.
77434	K. Q. H. S.	St. s.	3	2	JAMES S. WHITNEY.	2,707	1,926	278.5	43.0	29.0	1900	Wilmington, Del....	Boston, Mass.....	Eastern S. S. Corporation.
127468	K. Q. H. T.	St. s.	1	2	Coronado.....	578	381	156.1	36.2	12.5	1900	Aberdeen, Wash....	San Francisco, Cal..	Coronado Co.
77435	K. Q. H. V.	Bkn.	1	4	John Palmer.....	1,187	1,080	223.9	42.4	17.2	1900	Fairhaven, Cal.....	do	Sudden & Christenson.
116997	K. Q. H. W.	St. s.	1	2	Sue H. Elmore.....	232	131	90.7	23.8	8.0	1900	Portland, Oreg.....	Astoria, Oreg.....	Pacific Nav. Co.
121152	K. Q. J. B.	St. s.	1	2	FRED E. RICHARDS.	357	174	121.4	26.5	14.7	1900	Philadelphia, Pa....	Rockland, Me.....	Rockland-Rock port Lime Co.
93077	K. Q. J. C.	St. s.	1	2	Mandalay.....	438	266	142.4	33.6	12.0	1900	North Bend, Oreg..	San Francisco, Cal..	Crescent City Transportation Co.
130917	K. Q. J. D.	*Sch.	1	2	NUMBER TWO.....	1,120	1,059	187.0	38.0	17.0	1900	Wilmington, Del....	Rockland, Me.....	Rockland-Rock port Lime Co.
77438	K. Q. J. F.	*Sch.	1	2	John W. Chittenden.	235	186	128.2	27.0	8.7	1900	Tottenville, N. Y..	New York, N. Y....	Merritt & Chapman Derrick and Wrecking Co.
107588	K. Q. J. G.	Sch.	1	4	Ariel.....	726	684	176.0	40.0	14.5	1900	Benicia, Cal.....	San Francisco, Cal..	Nelson Andrews.
81719	K. Q. J. H.	Sch.	1	3	W. R. Perkins.....	178	143	101.6	26.9	9.0	1900	Millbridge, Me....	Machias, Me.....	James W. Gay.
136853	K. Q. J. L.	Sch.	2	4	Bianche C. Pendleton.	1,446	1,277	210.0	41.6	21.6	1900	Verona, Me.....	New York, N. Y....	Fields S. Pendleton.
93086	K. Q. J. M.	Sch.	1	4	Minnie A. Caine.....	880	779	195.5	41.0	15.2	1900	Seattle, Wash.....	San Francisco, Cal..	Charles Nelson Co.
107591	K. Q. J. N.	St. s.	2	2	AMERICAN.....	5,591	3,643	406.8	51.1	30.3	1900	Chester, Pa.....	New York, N. Y....	American - Hawaiian S. S. Co.
141675	K. Q. J. R.	St. s.	1	2	LACKAWANNA.....	340	231	137.1	25.0	14.7	1900	Camden, N. J.....	do	D. L. & W. H. R. Co.
136637	K. Q. J. T.	Sch.	2	4	Edith H. Symington.	962	851	194.7	39.0	18.6	1900	Newburyport, Mass.	do	Samuel L'Hommedieu.
117003	K. Q. J. W.	St. s.	1	2	Santa Barbara.....	695	527	183.5	37.5	13.5	1900	San Francisco, Cal..	San Francisco, Cal..	J. R. Hanfy Co.
150680	K. Q. L. B.	St. s.	1	2	PABAGUAY.....	2,627	1,583	292.0	42.0	23.0	1900	Lorain, Ohio.....	Philadelphia, Pa....	Sun Co.
121159	K. Q. L. C.	Sch.	1	4	Fearless.....	736	653	182.5	38.5	14.5	1900	Hoquiam, Wash....	San Francisco, Cal..	E. K. Wood Lumber Co.
130686	K. Q. L. D.	*Sch.	1	2	NUMBER FOUR.....	1,120	1,059	187.0	38.0	17.0	1900	Wilmington, Del....	Rockland, Me.....	Rockland-Rock port Lime Co.
161867	K. Q. L. H.	*Sch.	1	3	Virginia Palmer.....	840	777	190.4	40.3	13.1	1900	Noank, Conn.....	New London, Conn.	Thames Towboat Co.
136844	K. Q. L. M.	Sch.	2	6	Eleanor A. Percy.....	3,401	3,062	323.5	50.0	24.8	1900	Bath, Me.....	Bath, Me.....	Frank A. Small.
121164	K. Q. L. P.	Sch.	2	5	George P. Hudson...	2,258	2,075	266.1	44.6	25.1	1900	Waldoboro, Me....	Boston, Mass.....	Russell Company.
111315	K. Q. L. R.	Sch.	2	3	Republic.....	901	680	174.4	38.2	17.9	1900	Thomaston, Me....	Rockland, Me.....	George Elliot.
130690	K. Q. L. S.	*Sch.	1	2	NUMBER FIVE.....	1,120	1,059	187.0	38.0	17.0	1900	Wilmington, Del....	do	Rockland-Rock port Lime Co.
117009	K. Q. L. V.	St. s.	4	2	SONOMA.....	6,279	3,911	400.0	50.2	21.3	1900	Philadelphia, Pa....	San Francisco, Cal..	Oceanic S. S. Co.
107598	K. Q. L. W.	St. s.	1	2	ASUNCION.....	2,196	1,328	242.0	42.0	26.5	1900	Lorain, Ohio.....	do	Standard Oil Co.
161870	K. Q. M. C.	Sch.	2	5	Van Allens Boughton.	2,129	1,905	264.4	46.5	22.5	1900	Camden, Me.....	Boston, Mass.....	Coastwise Transportation Co.
121165	K. Q. M. G.	Sch.	1	4	Forester.....	663	598	184.0	38.6	13.6	1900	Alameda, Cal.....	San Francisco, Cal..	Sanders & Kirchmann.
86641	K. Q. M. H.	St. s.	2	2	General Frisbie.....	544	340	100.9	23.3	11.9	1900	New Whatcom, Wash.	do	Monticello S. S. Co.
145862	K. Q. M. J.	St. s.	1	2	OLEUM.....	2,998	1,738	293.0	52.5	23.5	1900	Sparrow Point, Md.	Newark, N. J.....	Fillmore Condit.
161871	K. Q. M. L.	St. s.	4	2	VENTURA.....	6,282	3,918	400.0	50.2	21.3	1900	Philadelphia, Pa....	San Francisco, Cal..	Oceanic S. S. Co.
100721	K. Q. M. P.	Sch.	1	4	Irene.....	772	687	186.4	39.7	14.3	1900	Fairhaven, Cal.....	do	Joseph Knowland.
150685	K. Q. M. R.	St. s.	1	2	PRUDENCE.....	292	198	122.3	25.0	14.0	1900	Camden, N. J.....	Philadelphia, Pa....	F. W. Munn.
96634	K. Q. M. W.	St. s.	2	2	HAWAIIAN.....	5,597	3,651	406.8	51.1	30.3	1900	Chester, Pa.....	New York, N. Y....	American - Hawaiian S. S. Co.
107612	K. Q. N. B.	Sbp.	2	4	STAR OF ZEALAND...	3,292	2,987	332.3	45.1	26.0	1901	Bath, Me.....	San Francisco, Cal..	Alaska Packers' Assn.
94535	K. Q. N. C.	*Sch.	1	4	Havana.....	1,617	1,464	245.4	43.3	19.3	1900	do	Fall River, Mass...	Staples Transp'n. Co.
93102	K. Q. N. G.	Sch.	2	4	May V. Neville.....	1,191	1,042	195.0	40.2	18.4	1901	do	New Haven, Conn..	Benedict-Manson Marine Co.
111323	K. Q. N. H.	*Sch.	1	2	R. J. Camp.....	703	703	179.0	35.0	12.3	1900	Bethel, Del.....	Wilmington, Del....	Hudson Transportation Co.
136858	K. Q. N. I.	St. s.	2	2	Edna.....	2,369	1,495	276.4	37.3	27.4	1882	Sunderland, Eng....	Pt. Townsend, Wash.	Alaska S. S. Co.
155397	K. Q. N. K.	Sch.	2	5	Oakley C. Curtis....	2,374	2,000	265.0	46.2	22.9	1901	Bath, Me.....	Portland, Me.....	Eleanor W. Clark.
136861	K. Q. N. S.	Sch.	2	4	Edith.....	1,263	1,051	196.9	40.4	18.4	1901	do	New York, N. Y....	A. H. Bull S. S. Co.
117018	K. Q. N. T.	Sch.	1	3	Seguin.....	406	333	143.7	33.5	10.9	1901	Philppsburg, Me....	Portland, Me.....	J. B. Cole.
81735	K. Q. N. V.	Sch.	1	4	W. J. Patterson....	645	569	171.8	38.6	13.6	1901	Aberdeen, Wash....	San Francisco, Cal..	J. R. Hanfy.
96538	K. Q. N. W.	St. s.	1	3	Hanalei.....	666	502	174.5	36.0	13.0	1901	Alameda, Cal.....	Los Angeles, Cal..	Independent S. S. Co.
107620	K. Q. P. B.	Sch.	1	4	Alvena.....	772	687	186.4	39.7	14.3	1901	Fairhaven, Cal.....	San Francisco, Cal..	Joseph Knowland.
107679	K. Q. P. D.	Sch.	1	2	Arkona.....	133	97	99.0	24.6	10.7	1901	Essex, Mass.....	Gloucester, Mass...	Cunningham & Thompson Co.
107622	K. Q. P. F.	St. s.	1	2	Acme.....	416	269	154.0	34.0	11.5	1901	Alameda, Cal.....	San Francisco, Cal..	A. W. Beadle Co.
77454	K. Q. P. J.	Bkn.	1	4	James Tuft.....	1,274	1,043	215.5	42.5	17.4	1901	Port Blakeley, Wash.	do	George E. Billings.
130695	K. Q. P. N.	*Sch.	1	2	NUMBER SIX.....	1,120	1,059	187.0	38.0	17.0	1901	Wilmington, Del....	Rockland, Me.....	Rockland-Rock port Lime Co.

SEAGOING VESSELS, ARRANGED IN THE ORDER OF SIGNAL LETTERS—Continued.

(Steel vessels in SMALL CAPITALS, iron vessels in *italics*.)

Official No.	Signal letters.	Htg.	Decks.	Masts.	Name of vessel.	Gross tonnage.	Net tonnage.	Length.	Breadth.	Depth.	When built.	Where built.	Home port (where permanent document issues).	Name of managing or principal owner.
								Feet.	Feet.	Feet.				
111328	K. Q. P. V.	Sch.	3	5	Rebecca Palmer.....	2,556	2,125	260.4	40.1	23.1	1901	Rockland, Me.....	Boston, Mass.....	Palmer fleet.
93110	K. Q. P. W.	Sch.	1	4	Mahukona.....	738	653	182.5	38.5	14.5	1901	Hoquiam, Wash.....	San Francisco, Cal.	Mahukona Co.
93111	K. Q. R. H.	Sch.	1	3	Mettle.....	261	172	112.1	31.4	9.8	1901	Rockland, Me.....	Rockland, Me.....	Richard K. Snow.
136866	K. Q. R. C.	Sch.	1	2	Elizabeth N.....	138	102	99.0	24.4	10.7	1901	Essex, Mass.....	Castine, Me.....	Thomas M. Nicholson.
136868	K. Q. R. D.	St. s.	2	2	<i>Enterprise</i>	2,675	1,681	318.8	37.4	26.6	1882	Newcastle, Eng.....	San Francisco, Cal.	Matson Navigation Co.
127544	K. Q. R. F.	Ga. s.	1	2	Corona.....	120	78	101.4	24.4	9.8	1901	Essex, Mass.....	Gloucester, Mass.....	Cunningham & Thompson Co.
117074	K. Q. R. G.	Sch.	1	2	Slade Gorton.....	130	88	102.6	25.2	9.9	1901	Gloucester, Mass.....do.....	Gorton-Few Fisheries Co.
130906	K. Q. R. H.	St. s.	2	2	LOUISIANA.....	2,849	1,797	290.0	42.2	23.2	1901	Chicago, Ill.....	Port Arthur, Tex.....	Texas Company.
130907	K. Q. R. J.	St. s.	2	2	NORTH TOWN.....	2,208	1,297	242.0	42.2	23.2	1901do.....do.....	Do.
130908	K. Q. R. L.	St. s.	2	2	NORTHWESTERN.....	2,207	1,299	242.0	42.2	23.2	1901do.....do.....	Do.
130910	K. Q. R. M.	*Sch.	1	3	Number Twenty-one.....	905	773	196.0	34.3	17.5	1901	Baltimore, Md.....	Baltimore, Md.....	Consolidation Coal Co.
130870	K. Q. R. N.	St. s.	4	2	ESPERANZA.....	4,702	2,948	341.0	47.7	16.9	1901	Philadelphia, Pa.....	New York, N. Y.....	New York and Cuba Mail S. S. Co.
117024	K. Q. R. S.	Sch.	1	3	Susie B. Dantzier... METEOR.....	229 2,301	173 1,565	126.6 253.6	30.5 43.2	7.5 24.2	1901 1901	Scranton, Miss..... Toledo, Ohio.....	Gulfport, Miss..... New York, N. Y.....	L. N. Dantzier Lumber Co. Pacific Coast Co.
93118	K. Q. R. T.	St. s.	1	2	OREGONIAN.....	5,597	3,651	406.8	51.1	30.3	1901	Chester, Pa.....do.....	American - Hawaiian S. S. Co.
93122	K. Q. S. H.	Sch.	2	5	Martha P. Small... Alumna.....	2,178 696	1,903 644	264.6 189.1	45.7 40.0	21.5 15.6	1901 1901	Bath, Me..... North Bend, Oreg.....	Bath, Me..... San Francisco, Cal.	Saml. R. Percy. A. M. Simpson.
107630	K. Q. S. J.	Sch.	1	4	CUMA.....	594	266	150.5	29.4	17.7	1901	Bath, Me.....	Fall River, Mass.....	Staples Transp'n. Co.
127524	K. Q. S. M.	St. s.	1	2	Cardenas.....	1,576	1,428	245.9	43.2	19.0	1901do.....do.....	Do.
127527	K. Q. S. N.	*Sch.	1	4	Chehalis.....	663	421	183.3	37.5	14.8	1901do.....do.....	Sudden & Christenson.
93126	K. Q. S. P.	St. s.	1	1	MILLS.....	3,070	1,964	293.0	52.5	21.1	1901	Fairhaven, Cal.....	San Francisco, Cal.	Ogden Mills.
77461	K. Q. T. B.	Bkn.	2	3	Coronado.....	1,068	970	210.5	34.1	19.2	1874	Sparrow Point, Md.....	New York, N. Y.....	W. S. Dwnell.
77462	K. Q. T. C.	Bkn.	1	4	James Johnson.....	1,149	993	214.0	41.3	16.6	1901	Sunderland, Eng.....	St. Paul, Minn.....	Charles Nelson Co.
107640	K. Q. T. D.	St. s.	1	2	Arctic.....	392	277	145.0	32.0	11.0	1901	Seattle, Wash.....	San Francisco, Cal.	National S. S. Co.
77463	K. Q. T. E.	St. s.	2	0	John B. Collins.....	325	238	117.3	22.8	10.9	1901	Bay City, Oreg.....do.....	Madison Transp'n. Co.
111339	K. Q. T. G.	*Sch.	1	2	Rockland.....	451	403	163.6	34.3	10.4	1901	Tottenville, N. Y.....	Perth Amboy, N. J.	Staples Transp'n. Co.
3882	K. Q. T. L.	Shp.	2	5	STAR OF ALASKA.....	1,882	1,690	256.3	38.5	17.5	1886	Bath, Me.....	San Francisco, Cal.	Alaska Packers' Assn.
111341	K. Q. T. M.	*Sch.	1	3	Rutherford.....	955	866	195.0	35.0	17.6	1901	Noank, Conn.....	Philadelphia, Pa.....	Reading Co.
117039	K. Q. T. N.	St. s.	1	2	STANDARD.....	374	254	140.5	26.0	15.5	1901	Port Richmond, N. Y.....	New York, N. Y.....	Standard Oil Co.
117040	K. Q. T. P.	Sch.	1	4	Springfield.....	633	538	172.0	36.1	13.7	1901	Bath, Me.....	Mobile, Ala.....	Jowett M. Scott.
93130	K. Q. T. R.	Sch.	1	4	Mindoro.....	679	642	184.0	38.5	14.0	1901	Alameda, Cal.....	San Francisco, Cal.	Sanders & Kirchmann.
136882	K. Q. T. V.	St. s.	3	2	EL VALLE.....	4,605	2,896	391.7	48.3	15.8	1901	Newport News, Va.....	New York, N. Y.....	Southern Pacific Co.
161178	K. Q. T. W.	St. s.	1	2	KENNEBEC.....	2,183	1,913	243.5	43.2	24.0	1901	Port Huron, Mich.....do.....	Seaboard & Gulf S. S. Co.
150900	K. Q. V. D.	St. s.	1	0	PENLYN.....	137	93	86.3	20.6	9.6	1901	Philadelphia, Pa.....	Philadelphia, Pa.....	Reading Co.
141716	K. Q. V. F.	St. s.	3	2	LYRA.....	4,417	3,516	331.5	47.9	25.0	1901	Sparrow Point, Md.....	New York, N. Y.....	Edgar F. Luckenbach.
107646	K. Q. V. G.	Sch.	2	4	Ada F. Brown.....	1,456	1,294	221.5	41.5	18.6	1901	Philppsburg, Me.....	Bath, Me.....	Chas. V. Minott, jr.
93132	K. Q. V. M.	St. s.	4	2	MONTEREY.....	4,702	2,948	341.0	47.7	16.9	1901	Philadelphia, Pa.....	New York, N. Y.....	New York and Cuba Mail S. S. Co.
107652	K. Q. V. N.	St. s.	3	2	APACHE.....	4,145	3,205	336.5	46.1	20.5	1901do.....do.....	Clyde S. S. Co.
111347	K. Q. V. P.	*Sch.	1	3	Robesonla.....	955	866	195.0	35.0	17.6	1901	Noank, Conn.....	Philadelphia, Pa.....	Reading Co.
107655	K. Q. V. T.	Shp.	2	4	Star of Poland.....	3,288	2,987	332.2	45.4	20.1	1901	Bath, Me.....	San Francisco, Cal.	Alaska Packers' Assn.
130924	K. Q. V. W.	St. s.	3	2	NORTH STAR.....	3,159	1,999	298.8	46.0	17.2	1901	Chester, Pa.....	Boston, Mass.....	Eastern S. S. Corporation.
161180	K. Q. W. B.	Sch.	1	4	Kona.....	679	642	184.0	38.5	14.0	1901	Alameda, Cal.....	San Francisco, Cal.	Kona Co.
100734	K. Q. W. D.	Sch.	1	4	Goldfield.....	730	625	167.6	36.0	13.4	1901	Bath, Me.....	Mobile, Ala.....	Walter Wrightson.
141722	K. Q. W. F.	Bkn.	1	4	Lahaina.....	1,067	994	217.0	42.0	17.0	1901	Oakland, Cal.....	San Francisco, Cal.	Lahaina Co.
127545	K. Q. W. G.	St. p.	1	2	City of Rockland... W. H. Marston.....	1,096 1,199	1,026 1,110	273.4 219.0	38.5 42.5	14.4 17.5	1901 1901	East Boston, Mass..... San Francisco, Cal.	Boston, Mass.....	Eastern S. S. Corporation.
81761	K. Q. W. J.	Sch.	1	5	Kimberton.....	955	866	195.0	35.0	17.0	1901	San Francisco, Cal.	Portland, Oreg.....	Leon Sloss.
161181	K. Q. W. L.	*Sch.	1	3	Tattler.....	172	135	113.9	25.8	12.0	1901	Noank, Conn.....	Philadelphia, Pa.....	Reading Co.
145879	K. Q. W. N.	Sch.	1	2	Zulia.....	1,713	1,079	266.0	37.1	17.0	1901	Essex, Mass.....	Gloucester, Mass.....	Gorton-Few Fisheries Co.
28146	K. Q. W. V.	St. s.	2	2	Kohala.....	891	776	194.8	39.9	15.8	1901	Philadelphia, Pa.....	Wilmington, Del.....	Atlantic and Caribbean Steam Nav. Co.
161184	K. R. B. N.	Bkn.	1	4	Gamble.....	726	626	183.7	38.0	13.8	1901	Fairhaven, Cal.....	San Francisco, Cal.	Kohala Co.
86576	K. R. B. Q.	Sch.	1	4	Monitor.....	137	100	109.0	25.4	10.8	1901	Port Blakeley, Wash.....	Pt. Townsend, Wash.....	Puget Sound Commercial Co.
93161	K. R. B. T.	Sch.	1	2	ARAPAOE.....	4,145	3,205	336.5	46.1	20.5	1901	Essex, Mass.....	Gloucester, Mass.....	Jerome McDonald.
107665	K. R. B. V.	St. s.	3	2	Frederick W. Day... Saille C. Marvill... New Shoreham.....	613 608 503	519 546 317	172.9 173.9 151.9	35.8 37.2 28.1	13.2 13.3 11.8	1901 1901 1901	Philadelphia, Pa..... Bath, Me..... Sharptown, Md..... East Boston, Mass.	New York, N. Y..... Bath, Me..... New York, N. Y..... Newport, R. I.....	Clyde S. S. Co. Fredk. J. Hinckley. A. H. Bull S. S. Co. Town of New Shoreham.
93165	K. R. C. J.	*Sch.	1	3	Manhelm.....	955	866	195.0	35.0	17.6	1901	Noank, Conn.....	Philadelphia, Pa.....	Reading Co.
77478	K. R. C. L.	Sch.	3	4	Jacob M. Haskell... VIGILANT.....	1,778 226	1,362 153	226.8 110.0	43.2 22.5	20.5 11.7	1901 1901	Rockland, Me..... Philadelphia, Pa.....	Boston, Mass..... New York, N. Y.....	Lewis K. Thurlow. Chas. F. McWilliams.
161880	K. R. C. M.	St. s.	1	2	Cleone.....	228	126	123.0	30.0	9.5	1901	Alameda, Cal.....	San Francisco, Cal.	A. W. Beadle Co.
86581	K. R. C. N.	St. s.	1	2	Regina.....	147	111	115.0	25.7	11.6	1901	Essex, Mass.....	Castine, Me.....	T. M. Nicholson.
111359	K. R. C. Q.	Sch.	1	2	William H. Yerkes... ROCKLAND.....	1,498 1,211	1,111 866	115.0 222.0	25.7 42.9	11.6 19.8	1901 1901	Essex, Mass..... Thomaston, Me.....	Castine, Me..... Rockland, Me.....	T. M. Nicholson. George Elliot.

SEAGOING VESSELS, ARRANGED IN THE ORDER OF SIGNAL LETTERS—Continued.

[Steel vessels in SMALL CAPITALS, iron vessels in *italics*.]

Official No.	Signal letters.	Rig.	Decks.	Masts.	Name of vessel.	Gross tonnage.	Net tonnage.	Length.	Breadth.	Depth.	When built.	Where built.	Home port (where permanent document issues)	Name of managing or principal owner.
107676	K. R. D. J.	St. s.	1	2	Anna W.	204	139	<i>Fect.</i> 103.5	<i>Fect.</i> 25.5	<i>Fect.</i> 10.5	1901	Philadelphia, Pa.	Wilmington, Del.	Natl. Dredging Co.
107636	K. R. D. M.	St. s.	1	2	Alltak.	115	73	91.0	23.5	10.0	1901	Alameda, Cal.	San Francisco, Cal.	Alaska Packers' Assn.
141746	K. R. D. P.	Sch.	1	3	Lejok.	371	297	134.6	32.0	10.6	1901	Millbridge, Me.	Ellsworth, Me.	Charles L. Smith.
136916	K. R. D. Q.	St. s.	3	2	EL DIA.	4,613	2,899	391.7	48.3	15.8	1901	Newport News, Va.	New York, N. Y.	Southern Pacific Co.
136917	K. R. D. S.	Sch.	1	3	Emily I. White.	352	296	130.7	33.7	10.7	1901	Machias, Me.	Machias, Me.	James G. Bryant.
81782	K. R. F. C.	Sch.	1	4	Watson A. West.	818	747	192.5	40.0	14.2	1901	Aberdeen, Wash.	San Francisco, Cal.	Slade Shipping Co.
141748	K. R. F. D.	Sch.	1	3	Logan.	955	866	195.0	35.0	17.0	1901	Noank, Conn.	Philadelphia, Pa.	Reading Co.
107687	K. R. F. H.	Sch.	1	4	Alpena.	970	833	206.0	40.7	16.5	1901	Port Blakeley, Wash.	San Francisco, Cal.	J. H. Baxter.
157626	K. R. F. J.	St. s.	1	2	Dubols.	223	151	105.4	25.4	12.0	1901	Tottenville, N. Y.	New York, N. Y.	Henry Du Bois Sons Co.
116684	K. R. F. L.	St. s.	1	3	TALLAC.	1,380	1,103	239.1	38.0	14.0	1895	West Bay City, Mich.	San Francisco, Cal.	Tallac Co.
117080	K. R. F. M.	Sch.	1	4	Samar.	710	673	189.0	38.5	14.0	1901	Alameda, Cal.	do.	Sanders & Kirchmann.
157628	K. R. F. N.	St. s.	4	2	DENVER.	4,549	2,819	308.0	48.0	23.0	1901	Wilmington, Del.	New York, N. Y.	Mallory S. S. Co.
155427	K. R. F. P.	Sch.	1	4	Orlando V. Wootten.	677	573	107.2	36.2	13.0	1901	Bath, Me.	do.	Dan'el T. Gilmartin.
3902	K. P. F. S.	Sch.	3	5	Baker Palmer.	2,792	2,240	234.9	46.5	21.9	1901	Waldoboro, Me.	Boston, Mass.	Palmer fleet.
145897	K. R. F. T.	St. s.	1	2	TEXAS.	220	149	103.0	23.0	12.3	1901	Philadelphia, Pa.	Galveston, Tex.	H. Jobst.
107695	K. R. F. V.	Sch.	1	2	Annie M. Parker.	133	100	97.6	25.4	10.5	1901	Essex, Mass.	Gloucester, Mass.	Gorton-Pew Fisheries Co.
3904	K. R. G. C.	St. s.	2	2	ADMIRAL EYANS.	2,393	1,507	253.1	38.4	22.8	1901	Toledo, Ohio.	Portland, Me.	Alaska-Pacific S. S. Co.
81788	K. R. G. F.	St. s.	2	2	ADMIRAL WATSON.	1,955	1,256	253.1	38.4	22.8	1902	do.	do.	Do.
86597	K. R. G. H.	Bkn.	1	4	Georgina.	998	870	210.0	41.0	15.7	1901	Fairhaven, Cal.	San Francisco, Cal.	J. C. Eschen.
3903	K. R. G. J.	Sch.	1	3	Benjamin Russell.	154	127	100.9	28.0	7.1	1901	Leesburg, N. J.	Eastport, Me.	North Luce Mfg. & Canning Co.
81792	K. R. G. L.	Shp.	2	4	WILLIAM P. FRYE.	3,374	2,998	332.4	45.4	26.2	1901	Bath, Me.	Bath, Me.	Samuel S. Sewall.
107702	K. R. G. P.	Sch.	1	4	A. F. Coats.	617	541	172.3	37.9	13.5	1901	Hoquiam, Wash.	San Francisco, Cal.	Coast Shipping Co.
117087	K. R. G. Q.	Sch.	1	3	Saucon.	955	866	195.0	35.0	17.6	1901	Noank, Conn.	Philadelphia, Pa.	Reading Co.
127622	K. R. G. T.	St. s.	1	2	Chilkat.	172	98	115.5	24.0	10.5	1901	San Francisco, Cal.	San Francisco, Cal.	Alaska Packers' Assn.
127678	K. R. G. V.	St. s.	2	2	CARLISLE.	644	438	157.0	29.0	17.5	1901	Philadelphia, Pa.	Philadelphia, Pa.	Reading Co.
150921	K. R. G. W.	St. s.	1	2	PATIENCE.	292	198	122.3	25.0	14.0	1901	Camden, N. J.	do.	F. W. Munn.
107707	K. R. H. B.	Bkn.	1	4	Aurora.	1,211	1,070	221.3	42.4	17.7	1901	Everett, Wash.	San Francisco, Cal.	Charles Nelson Co.
121210	K. R. H. C.	Sch.	2	4	Frances C. Tunnell.	1,476	1,239	217.1	41.0	19.6	1901	Millbridge, Me.	Philadelphia, Pa.	Henry T. Tunnell.
107708	K. R. H. D.	Sch.	1	4	Annie.	613	512	172.3	37.0	13.0	1901	Rockport, Me.	Rockport, Me.	S. H. Wall.
107710	K. R. H. G.	Sch.	1	2	Aloha.	138	100	107.8	25.1	11.2	1901	Essex, Mass.	Gloucester, Mass.	Cunningham & Thompson Co.
93207	K. R. H. J.	St. s.	1	2	Marshfield.	388	294	143.0	33.0	10.5	1901	Marshfield, Oreg.	Buffalo, N. Y.	Cottoneva Lumber Co.
136951	K. R. H. L.	St. s.	3	2	EL SIGLO.	4,616	2,900	391.7	48.3	15.8	1901	Newport News, Va.	New York, N. Y.	Southern Pacific Co.
117097	K. R. H. M.	St. s.	1	2	South Bay.	438	279	155.5	35.5	11.3	1901	Tacoma, Wash.	San Francisco, Cal.	E. J. Dodgo Co.
81796	K. R. H. N.	Sch.	1	4	Wm. F. Garms.	1,094	972	215.0	40.7	16.0	1901	Everett, Wash.	do.	Olson & Mahoney.
77502	K. R. H. P.	Sch.	2	5	James W. Paul, jr.	1,808	1,653	250.0	43.0	21.9	1901	Verona, Me.	Portland, Me.	Eleazer W. Clark.
93213	K. R. H. Q.	Sch.	2	5	Mary F. Barrett.	1,833	1,564	241.4	43.3	24.7	1901	Bath, Me.	Bath, Me.	Gardiner G. Deering.
157368	K. R. H. T.	St. s.	1	2	DAUNTLESS.	153	76	102.0	20.7	10.6	1893	Camden, N. J.	Newport News, Va.	Newport News Shipbuilding and Dry Dock Co.
117099	K. R. H. V.	Sch.	1	4	Sophie Christenson.	675	570	180.6	38.9	13.4	1901	Port Blakeley, Wash.	San Francisco, Cal.	Sudden & Christenson.
141765	K. R. H. W.	Sch.	1	3	Langhorne.	955	866	195.0	35.0	17.6	1901	Noank, Conn.	Philadelphia, Pa.	Reading Co.
136954	K. R. J. D.	St. s.	1	4	E. B. Jackson.	682	615	192.7	38.5	14.6	1901	Aberdeen, Wash.	San Francisco, Cal.	Henry Wilson.
150925	K. R. J. G.	St. s.	2	2	PATFINDER.	2,792	1,800	310.5	44.9	22.0	1901	Wilmington, Del.	New York, N. Y.	New York and Porto Rico S. S. Co.
93224	K. R. J. H.	St. s.	3	4	SANTA MARIA.	5,318	3,346	430.0	43.7	33.0	1901	Cleveland, Ohio.	do.	United S. S. Co.
95688	K. R. J. L.	St. s.	1	2	Harold.	186	93	106.3	24.2	12.5	1889	New London, Conn.	New London, Conn.	Thames Towboat Co.
91477	K. R. J. M.	St. s.	1	2	Minnie.	167	86	100.5	23.5	11.0	1882	Mystic, Conn.	do.	Do.
111124	K. R. J. N.	St. s.	1	2	R. M. Waterman.	174	74	91.0	23.5	10.8	1896	New London, Conn.	do.	Do.
107718	K. R. J. P.	Sch.	3	4	Adelaide Barbour.	1,330	1,171	184.4	40.6	18.4	1901	Newburyport, Mass.	New York, N. Y.	Wm. E. Tilton.
161192	K. R. J. Q.	Sch.	2	4	Kenwood.	929	797	184.5	37.3	18.6	1901	Boston, Mass.	Boston, Mass.	Ralph C. Emery.
111386	K. R. J. S.	Sch.	1	2	Ralph L. Hall.	125	90	103.6	24.5	10.8	1901	Gloucester, Mass.	Gloucester, Mass.	Frank H. Hall.
100754	K. R. J. T.	St. s.	1	0	Islander.	248	168	119.1	29.0	9.3	1901	Tomkins Cove, N. Y.	New York, N. Y.	Thomas F. White Co.
127597	K. R. J. W.	Sch.	1	3	Charles H. Klinek.	622	444	150.3	35.0	12.6	1901	Noank, Conn.	New London, Conn.	Carlos Barry.
136962	K. R. L. C.	St. s.	3	2	EL ALBA.	4,614	2,897	391.7	48.3	15.8	1901	Newport News, Va.	New York, N. Y.	Southern Pacific Co.
93103	K. R. L. D.	Sch.	1	2	Maxine Elliot.	111	75	95.0	24.0	10.0	1901	Essex, Mass.	Gloucester, Mass.	Gorton-Pew Fisheries Co.
150929	K. R. L. F.	St. s.	1	2	Phoenix.	256	160	126.5	30.5	10.0	1902	Alameda, Cal.	San Francisco, Cal.	Chas. T. Foster.
141769	K. R. L. G.	Sch.	1	4	Lizzie M. Parsons.	655	571	171.9	35.3	13.3	1902	Bath, Me.	Cape Charles, Va.	E. H. Taylor.
81799	K. R. L. M.	Sch.	1	4	Wm. Nottingham.	1,204	1,062	211.7	42.3	16.5	1902	Ballard, Wash.	Seattle, Wash.	Globe Navigation Co.
145916	K. R. L. Q.	Bkn.	2	4	Thos. P. Emigh.	1,040	923	211.6	42.4	16.4	1902	Tacoma, Wash.	San Francisco, Cal.	Charles Nelson Co.
127606	K. R. L. S.	St. s.	1	0	ALBERT.	889	604	180.0	40.0	10.3	1902	Philadelphia, Pa.	Baltimore, Md.	Maryland, Delaware & Virginia R. R. Co.
117115	K. R. L. T.	St. s.	1	2	Santa Monica.	497	318	166.0	34.0	12.0	1902	San Francisco, Cal.	San Francisco, Cal.	J. R. Hanly Co.
117116	K. R. L. V.	St. s.	3	2	SPOKANE.	2,279	1,384	270.1	40.1	17.3	1902	do.	New York, N. Y.	Pacific Coast Co.
3917	K. R. L. W.	Sch.	1	3	Bethayres.	955	866	195.0	35.0	17.6	1902	Noank, Conn.	Philadelphia, Pa.	Reading Co.
136963	K. R. M. C.	Sch.	1	4	Espada.	777	686	192.0	40.7	14.2	1902	Fairhaven, Cal.	San Francisco, Cal.	Sudden & Christenson.
111391	K. R. M. D.	St. s.	1	2	Unimak.	258	158	124.8	31.5	9.5	1902	Alameda, Cal.	do.	Alaska Packers' Assn.
111392	K. R. M. F.	Sch.	1	4	Resolute.	684	610	192.2	39.5	14.2	1902	Hoquiam, Wash.	do.	E. K. Wood Lumber Co.
93229	K. R. M. G.	Sch.	1	3	Marion N. Cobb.	459	360	150.7	34.9	11.8	1902	Rockland, Me.	Rockland, Me.	George Elliot.
107724	K. R. M. H.	Shp.	2	4	STAR OF LAPLAND.	3,381	3,006	332.4	45.4	26.1	1902	Bath, Me.	San Francisco, Cal.	Alaska Packers' Assn.
127614	K. R. M. N.	Sch.	1	4	Camano.	730	631	184.7	39.4	14.2	1902	Port Blakeley, Wash.	Port Townsend, Wash.	Puget Sound Commercial Co.

SEAGOING VESSELS, ARRANGED IN THE ORDER OF SIGNAL LETTERS—Continued.

(Steel vessels in SMALL CAPITALS, Iron vessels in *italics*.)

Official No.	Signal letters.	Rig.	Decks.	Masts.	Names of vessel.	Gross tonnage.	Net tonnage.	Length.	Breadth.	Depth.	When built.	Where built.	Home port (where permanent document issued).	Name of managing or principal owner.
								<i>Feet.</i>	<i>Feet.</i>	<i>Feet.</i>				
161195	K. R. M. P.	Bkn.	1	4	Koko Head.....	1,084	1,011	221.0	42.0	17.0	1902	Oakland, Cal.....	San Francisco, Cal..	Koko Head Co.
161196	K. R. N. C.	St. s.	4	2	KOREA.....	11,276	5,651	551.7	63.2	21.8	1902	Newport News, Va..	New York, N. Y.....	Pacific Mail S. S. Co.
107726	K. R. N. D.	Bkn.	1	4	AMAZON.....	1,167	1,106	209.0	42.5	19.0	1902	Benicia, Cal.....	San Francisco, Cal..	Amazon Co.
77510	K. R. N. L.	St. s.	2	2	J. M. GUFFEY.....	2,520	1,593	292.2	40.2	23.5	1902	Camden, N. J.....	Port Arthur, Tex...	Gulf Refining Co.
161199	K. R. N. Q.	St. s.	1	2	KANAWHA.....	2,182	1,906	243.5	43.4	23.5	1902	Port Huron, Mich...	Belfast, Mo.....	American Shipping Co.
130961	K. R. N. S.	St. s.	3	2	NEVADAN.....	4,408	2,824	360.0	46.2	24.6	1902	Camden, N. J.....	New York, N. Y.....	American - Hawaiian S. S. Co.
117125	K. R. N. T.	St. s.	3	2	ANCON.....	9,606	6,195	489.5	58.0	28.9	1902	Sparrow Point, Md..do.....	Panama R. R. Co.
107739	K. R. N. V.	St. s.	3	2	ALASKAN.....	8,671	5,621	470.1	57.2	31.5	1902	San Francisco, Cal..do.....	American - Hawaiian S. S. Co.
127633	K. R. N. W.	*Sch.	1	4	Cienfuegos.....	1,915	1,757	271.4	46.2	19.3	1902	Bath, Me.....	Fall River, Mass...	Staples Transporta- tion Co.
127634	K. R. P. C.	Sch.	2	5	Cora F. Cressy.....	2,499	2,089	273.0	45.4	27.9	1902do.....	Bath, Me.....	Samuel H. Perry.
150938	K. R. P. D.	St. s.	1	2	Prentiss.....	406	267	144.0	34.5	11.5	1902	Oakland, Cal.....	San Francisco, Cal..	Pacific Lumber Trans- portation Co.
96009	K. R. P. H.	*Sch.	1	4	Herridon.....	1,763	1,651	252.0	43.0	20.0	1902	Noank, Conn.....	Philadelphia, Pa...	Reading Co.
161216	K. R. P. J.	Sch.	1	2	Kinco.....	119	83	96.0	24.0	10.6	1902	Gloucester, Mass...	Gloucester, Mass...	Gorton-Pew Fisheries Co.
93255	K. R. P. L.	St. s.	3	4	SANTA RITA.....	5,273	3,862	430.0	43.7	33.0	1902	Cleveland, Ohio....	New York, N. Y.....	United S. S. Co.
3928	K. R. P. M.	Sch.	1	3	Brazos.....	226	190	131.5	20.5	8.6	1902	Baltimore, Md.....	Tampa, Fla.....	Gillett Lumber and Transportation Co.
130966	K. R. P. N.	St. p.	1	2	Nantasket.....	739	436	188.9	34.0	10.7	1902	Chelsea, Mass.....	Boston, Mass.....	Nantasket Beach Steamboat Co.
127640	K. R. P. Q.	St. s.	4	2	CITY OF MEMPHIS.....	5,252	3,931	377.5	49.0	15.8	1902	Chester, Pa.....	Savannah, Ga.....	Ocean S. S. Co.
155437	K. R. P. T.	St. s.	1	2	Olympic.....	688	454	185.7	38.0	13.4	1901	Hoquiam, Wash.....	San Francisco, Cal..	E. K. Wood Lumber Co.
96611	K. R. P. V.	St. s.	1	2	Hermosa.....	483	334	139.0	28.0	11.5	1902	Wilmington, Cal....	Los Angeles, Cal....	Wilmington Trans- portation Co.
111405	K. R. P. W.	St. s.	1	2	REDONDO.....	679	462	188.0	39.0	11.5	1902	Toledo, Ohio.....	St. Paul, Minn.....	Inter-Ocean Trans- portation Co.
96614	K. R. Q. C.	Sch.	1	5	H. K. Hall.....	1,237	1,105	225.4	42.4	18.1	1902	Port Blakeley, Wash	San Francisco, Cal..	George L. Billings.
93264	K. R. Q. P.	Bkn.	1	4	Makaweli.....	899	821	194.0	39.5	17.5	1902	Oakland, Cal.....do.....	Makaweli Co.
96621	K. R. Q. T.	Bk.	2	3	STAR OF HOLLAND.....	2,131	1,987	284.7	39.7	23.5	1885	Belfast, Ireland.....do.....	Alaska Packers' Assn.
150948	K. R. Q. V.	St. s.	1	2	Prot.....	193	131	115.1	23.6	13.3	1880	Wilmington, Del....	Baltimore, Md.....	Association Maryland Pilots.
117120	K. R. Q. W.	Ga. s.	1	2	Saladin.....	137	89	108.0	25.3	11.2	1902	Essex, Mass.....	Gloucester, Mass...	Cunningham & Thompson Co.
161208	K. R. S. C.	St. s.	4	4	KROONLAND.....	12,760	7,927	560.0	60.2	21.2	1902	Philadelphia, Pa...	New York, N. Y.....	International Mercan- tile Marine Co.
20637	K. R. S. H.	St. s.	1	0	MONTAUK.....	641	436	193.0	30.1	11.2	1902	Baltimore, Md.....do.....	Montauk Sbt. Co.
107774	K. R. S. M.	Sch.	1	4	Melrose.....	632	542	175.4	37.9	13.9	1902	Hoquiam, Wash.....	San Francisco, Cal..	Coast Shipping Co.
77536	K. R. S. N.	St. s.	4	2	J. L. LUCKENBACH.....	4,920	3,192	428.9	47.7	18.3	1886	Glasgow, Scot.....	New York, N. Y.....	Edgar F. Luckenbach.
121223	K. R. S. P.	Sch.	1	3	Fairfield.....	564	478	159.8	35.4	13.5	1902	Bath, Me.....do.....	M. P. Smith & Sons Co.
157662	K. R. S. Q.	St. s.	1	2	DOROTHY.....	2,214	1,629	284.2	42.2	19.3	1898	West Hartlepool, Eng.do.....	A. H. Bull S. S. Co.
145934	K. R. S. V.	St. s.	3	2	CRISTOBAL.....	9,606	6,195	489.5	58.0	28.9	1902	Sparrow Point, Md..do.....	Panama R. R. Co.
150957	K. R. T. B.	Sch.	2	4	Perry Setzer.....	1,392	1,268	216.8	42.0	17.8	1902	Bridgeport, Conn...	Bridgeport, Conn...	Mark W. Blake.
111417	K. R. T. C.	St. s.	1	2	ROMA.....	2,939	2,164	308.9	40.9	20.8	1889	Sunderland, Eng...	New York, N. Y.....	Union S. S. Co.
130977	K. R. T. F.	St. s.	3	2	NEBRASKAN.....	4,408	2,824	360.0	46.2	24.6	1902	Camden, N. J.....do.....	American - Hawaiian S. S. Co.
81825	K. R. T. G.	Sch.	1	3	Wm. Thos. Moore...	291	261	134.3	28.8	10.1	1902	Bethel, Del.....	Seaford, Del.....	Orlando V. Wooten.
107774	K. R. T. L.	Sch.	1	3	Alice Lord.....	373	291	134.1	32.0	10.3	1902	Millbridge, Me.....	Bangor, Me.....	Henry Lord.
155444	K. R. T. M.	Sch.	1	3	Oakland.....	418	383	148.0	35.6	9.5	1902	San Francisco, Cal..	Portland, Ore.....	H. B. Dutton.
121230	K. R. T. S.	Bkn.	1	4	Fulkerton.....	1,554	1,494	235.0	42.5	19.5	1902	Alameda, Cal.....	San Francisco, Cal..	Max Dyer.
130979	K. R. T. V.	St. s.	1	0	Norumbega.....	304	142	146.0	28.6	10.1	1902	Bath, Me.....	Portland, Me.....	Maine Cen. R. R. Co.
77542	K. R. V. C.	St. s.	1	0	JOHN A. HUGHES...	157	107	90.0	20.5	10.8	1902	Camden, N. J.....	Philadelphia, Pa...	A. S. Hughes Transp. & Towing Co.
81832	K. R. V. D.	Sch.	1	4	Willis A. Holden....	1,188	1,040	210.8	42.2	16.3	1902	Ballard, Wash.....	Seattle, Wash.....	Globe Navigation Co.
127676	K. R. V. G.	Sch.	1	4	Caroline.....	511	434	163.1	38.0	11.6	1902	Port Blakeley, Wash	San Francisco, Cal..	Joseph Knowland.
93294	K. R. V. H.	Sch.	1	4	M. Turner.....	816	763	185.0	42.2	15.0	1902	Benicia, Cal.....do.....	M. Turner Co.
107786	K. R. V. L.	Sch.	1	4	Andy Mahony.....	566	495	164.8	37.6	13.1	1902	Aberdeen, Wash.....do.....	Olsen & Mahony.
111419	K. R. V. P.	Ga. s.	1	3	Ruby.....	345	273	132.0	34.0	9.0	1902	Alameda, Cal.....	Seattle, Wash.....	Louis Knaflich.
81834	K. R. V. T.	Sch.	1	3	William Blabee.....	309	206	133.1	31.2	9.3	1902	Rockland, Me.....	Rockland, Me.....	Richard K. Snow.
161217	K. R. W. C.	St. s.	1	2	KINGFISHER.....	263	141	130.0	24.0	14.5	1902	San Francisco, Cal..	Portland, Me.....	New England Fish Co.
127682	K. R. W. F.	St. s.	1	0	EUGENE F. MORAN...	164	111	91.0	22.0	9.4	1902	Philadelphia, Pa...	New York, N. Y.....	Moran Towing and Transp. Co.
117170	K. R. W. G.	St. s.	4	2	SIBERIA.....	11,284	5,655	551.7	63.2	21.8	1902	Newport News, Va..do.....	Pacific Mail S. S. Co.
137018	K. R. W. H.	Sch.	1	4	Edward R. West.....	835	762	186.0	40.0	14.5	1902	Aberdeen, Wash.....	San Francisco, Cal..	Slade Shipping Co.
25351	K. R. W. J.	St. p.	2	0	UNCAPENA.....	632	370	178.0	31.0	12.0	1902	Wilmington, Del....	New Bedford, Mass...	N. B. M. V. and Nan- tucket Sbt. Co.
117180	K. R. W. M.	Sch.	1	4	Samuel P. Bowers...	626	526	173.7	36.2	13.4	1902	Bath, Me.....	New York, N. Y.....	Charles S. Hirsch & Co.
93306	K. R. W. Q.	Sch.	1	3	Madeleine.....	463	394	147.0	34.8	12.1	1902	Phippsburg, Me.....do.....	W. C. Reid.
3940	K. R. W. T.	Sch.	1	4	Blakely.....	751	630	183.1	39.0	14.2	1902	Port Blakeley, Wash	San Francisco, Cal..	Port Blakeley Mill Co.
121238	K. S. B. C.	St. s.	4	4	FRNLAND.....	12,760	7,927	560.0	60.2	21.2	1902	Philadelphia, Pa...	New York, N. Y.....	International Mercan- tile Marine Co.
121239	K. S. B. F.	Sch.	1	3	Frank W. Benedict...	534	434	155.6	35.3	12.7	1902	Bath, Me.....	New Haven, Conn...	Benedict-Manson Ma- rine Co.

SEAGOING VESSELS, ARRANGED IN THE ORDER OF SIGNAL LETTERS—Continued.

[Steel vessels in SMALL CAPITALS, Iron vessels in *italics*.]

Official No.	Signal letters.	Rig.	Decks.	Masts.	Name of vessel.	Gross tonnage.	Net tonnage.	Length.	Breadth.	Depth.	When built.	Where built.	Home port (where permanent document issues).	Name of managing or principal owner.
								Feet.	Feet.	Feet.				
145044	K. S. B. G.	St. s.	3	2	TEXAN.....	8,315	5,636	471.0	57.2	31.8	1902	Camden, N. J.....	New York, N. Y.....	American - Hawaiian S. S. Co.
117184	K. S. B. H.	St. s.	1	2	SEA ROVER.....	199	116	121.0	24.5	15.0	1902	San Francisco, Cal.	San Francisco, Cal.	Ship Owners and Merchants' Tugboat Co.
107794	K. S. B. J.	Sch.	1	4	Alert.....	623	548	174.5	37.9	13.9	1902	Hoquiam, Wash.....	do	E. K. Wood Lumber Co.
127693	K. S. B. L.	St. s.	1	2	CERRITOWAGA.....	331	166	136.3	24.7	15.3	1902	Port Richmond, N. Y.	Perth Amboy, N. J.	Lehigh Valley Transportation Co.
96646	K. S. B. M.	St. s.	1	0	JULIA C. MORAN.....	164	111	91.0	22.0	9.4	1902	Philadelphia, Pa.....	New York, N. Y.....	Moran Towing and Transpn. Co.
141698	K. S. B. P.	*Sch.	1	3	S. O. Co. No. 91.....	2,019	1,851	246.6	42.0	21.2	1900	West Superior, Wis.	San Francisco, Cal.	Standard Oil Co.
107795	K. S. B. Q.	Sch.	1	3	Advantage.....	281	265	139.8	34.4	9.4	1902	Parkersburg, Oreg.	do	F. P. Doe.
121243	K. S. B. R.	Sch.	1	4	Fred. A. Davenport.....	745	634	173.3	36.5	13.9	1902	Bath, Me.....	Philadelphia, Pa.....	Wm. L. Blake.
145047	K. S. B. T.	St. s.	1	2	TOLEDO.....	2,951	1,986	291.4	42.0	26.9	1902	Toledo, Ohio.....	do	Sun Co.
127695	K. S. B. V.	*Sch.	1	3	Charles K. Nicols.....	820	772	203.6	35.5	13.2	1902	Bath, Me.....	Wilmington, Del.....	Hudson Transportation Co.
96648	K. S. B. W.	St. s.	1	0	Hydraulic.....	30	20	71.3	11.6	6.8	1900	Tottenville, N. Y.....	New York, N. Y.....	Maximilian Zwickl.
127697	K. S. C. D.	St. s.	1	2	Concord.....	248	149	123.0	26.5	9.8	1902	Boston, Mass.....	Boston, Mass.....	Boston-Ho Ho Co.
117188	K. S. C. F.	Sch.	2	4	Samuel W. Hathaway.....	1,038	906	206.5	38.3	18.4	1902	Brewer, Me.....	do	Crowell & Thurlow.
137031	K. S. C. G.	Sch.	2	4	Edgar W. Murdock.....	1,451	1,215	217.3	42.7	19.9	1902	Rockport, Me.....	Rockport, Me.....	Carleton, Norwood & Co.
117190	K. S. C. J.	Sch.	1	4	Alice L. Pendleton.....	696	567	200.5	36.2	13.0	1902	Newcastle, Me.....	New York, N. Y.....	Fields S. Pendleton.
117195	K. S. C. L.	*Sch.	1	4	S. O. Co. No. 93.....	2,473	1,857	280.1	45.4	23.4	1902	Bath, Me.....	San Francisco, Cal.	Standard Oil Co.
117196	K. S. C. M.	Sch.	1	4	Salem.....	767	698	195.0	41.0	15.0	1902	San Francisco, Cal.	do	J. R. Hanly.
3945	K. S. C. N.	Sch.	2	4	Brina P. Pendleton.....	933	821	192.6	38.0	19.0	1902	Belfast, Me.....	New York, N. Y.....	Fields S. Pendleton.
77655	K. S. C. P.	St. s.	2	2	Julia Luckenbach.....	3,100	1,977	313.1	39.4	29.9	1882	Rotterdam, Holland	do	Edgar F. Luckenbach.
111430	K. S. C. Q.	St. p.	1	2	Ransom B. Fuller.....	2,329	1,617	317.5	40.1	14.0	1902	Bath, Me.....	Boston, Mass.....	Eastern S. S. Corporation.
137038	K. S. C. T.	*Sch.	1	3	Emilie.....	1,069	939	216.5	35.2	18.3	1902	do	do	New England Coal & Coke Co.
161928	K. S. C. V.	Sch.	1	3	Victor C. Records.....	293	263	136.5	28.3	9.7	1902	Sharptown, Md.....	Philadelphia, Pa.....	D. J. Fooks.
130992	K. S. C. W.	St. s.	2	2	New Jersey.....	478	248	148.7	29.4	17.3	1902	Tottenville, N. Y.....	New York, N. Y.....	United New York and Sandy Hook Pilots' Association.
81843	K. S. D. B.	Sch.	1	4	Wilbert L. Smith.....	848	710	184.0	40.5	14.2	1902	Ballard, Wash.....	Pt. Townsend, Wash.	Globe Navigation Co.
117118	K. S. D. C.	Sch.	1	2	Smuggler.....	119	91	103.0	24.2	10.6	1902	Essex, Mass.....	Gloucester, Mass.....	Gorton-Pew Fisheries Co.
107807	K. S. D. F.	St. s.	1	2	Aurelia.....	424	233	162.9	34.5	11.6	1902	Prosper, Oreg.....	San Francisco, Cal.	Frank W. Trower.
150973	K. S. D. J.	Bkn.	1	4	Puako.....	1,084	1,011	221.0	42.0	17.0	1902	Oakland, Cal.....	do	Puako Co.
161929	K. S. D. L.	Sch.	1	4	Virginia.....	585	541	170.0	36.8	12.8	1902	Alameda, Cal.....	do	Virginia Co.
127715	K. S. D. M.	Sch.	1	4	Cecilia Sudden.....	545	545	172.0	38.3	13.2	1902	Fairhaven, Wash.....	do	Sudden & Christenson.
96657	K. S. D. N.	Ga. s.	1	1	Superior.....	167	162	105.5	28.5	7.6	1902	Solomons, Md.....	New York, N. Y.....	Merritt & Chapman Derrick and Wrecking Co.
96658	K. S. D. T.	St. s.	3	2	HURON.....	3,318	2,590	291.2	43.1	20.6	1902	Philadelphia, Pa.....	do	Clyde S. S. Co.
145054	K. S. D. V.	Sch.	1	4	Taurus.....	551	514	161.1	40.0	13.4	1902	Marshfield, Oreg.....	San Francisco, Cal.	Pacific Ship Building Co.
96659	K. S. F. B.	Bkn.	1	4	HAWAII.....	1,085	923	195.7	42.3	17.9	1900	Dumbarton, Scot.....	do	Hawaii Co.
127718	K. S. F. D.	St. s.	1	2	Centralia.....	467	324	160.5	35.0	12.5	1902	Alameda, Cal.....	do	Centralia Co.
96660	K. S. F. G.	St. s.	1	2	HONEYBROOK.....	373	253	126.2	26.0	15.2	1902	Philadelphia, Pa.....	New York, N. Y.....	Lehigh & Wilkes-Barre Coal Co.
107814	K. S. F. H.	Sch.	2	6	Addie M. Lawrence.....	2,807	2,195	292.4	48.3	22.2	1902	Bath, Me.....	Portland, Me.....	Eleanor W. Clark.
93343	K. S. F. J.	Sch.	1	4	Mabel Gale.....	762	619	183.5	39.4	15.0	1902	Port Blakeley, Wash.	San Francisco, Cal.	Mabel Gale Co.
117219	K. S. F. L.	St. s.	1	0	S. O. Co. No. 14.....	164	111	91.0	22.0	9.4	1902	Philadelphia, Pa.....	New York, N. Y.....	Standard Oil Co.
117220	K. S. F. M.	St. s.	1	0	S. O. Co. No. 15.....	164	111	91.0	22.0	9.4	1903	do	do	do
93345	K. S. F. P.	St. s.	3	4	KANSAN.....	7,913	5,131	490.0	58.3	24.0	1902	Camden, N. J.....	do	American-Hawaiian S. S. Co.
96661	K. S. F. Q.	Sch.	1	4	I Hope Sherwood.....	696	522	172.8	36.5	14.0	1903	Bath, Me.....	New London, Conn.	Atlantic Shipping Co.
121281	K. S. F. T.	Sch.	1	2	Fannie A. Smith.....	122	87	103.5	24.4	10.8	1903	Essex, Mass.....	Gloucester, Mass.....	Gorton-Pew Fisheries Co.
96656	K. S. F. W.	St. s.	1	2	GULFPORT.....	224	152	102.0	24.0	11.7	1903	Philadelphia, Pa.....	Gulfport, Miss.....	Gulfport Towing Co.
157683	K. S. G. D.	St. s.	1	2	Defiance.....	154	104	107.0	22.5	10.7	1903	Baltimore, Md.....	Baltimore, Md.....	P. Dougherty Co.
3956	K. S. G. F.	*Sch.	2	3	Wabash.....	1,186	1,044	185.9	36.8	23.4	1836	Danverscott, Me.....	do	American Towing and Lightering Co.
117224	K. S. G. H.	St. s.	1	0	S. O. Co. No. 12.....	158	107	90.0	20.5	11.0	1903	Camden, N. J.....	do	Standard Oil Co.
107823	K. S. G. M.	St. s.	3	2	ARIZONAN.....	8,671	5,621	470.1	57.2	31.5	1903	San Francisco, Cal.	New York, N. Y.....	American - Hawaiian S. S. Co.
81853	K. S. G. V.	Sch.	1	3	William Booth.....	545	435	170.0	36.0	12.8	1903	Mystic, Conn.....	New London, Conn.	Carlos Barry.
107828	K. S. G. W.	St. s.	1	1	Amackassin.....	266	181	121.0	30.6	9.9	1902	Tomkins Cove, N. Y.	New York, N. Y.....	New York and Hastings Steamboat Co.
121259	K. S. H. C.	St. s.	1	3	FRANCIS H. LEIGHTON.....	1,006	975	241.5	41.2	14.8	1903	Newport News, Va.	San Francisco, Cal.	Hecks-Hauptman Trans. Co.
77572	K. S. H. D.	Bkn.	1	4	John C. Meyer.....	932	794	200.0	40.0	15.4	1902	Tacoma, Wash.....	do	Sudden & Christenson.
111847	K. S. H. J.	St. s.	1	0	L. Y. Schermerhorn.....	174	118	96.3	22.7	11.4	1903	Camden, N. J.....	Philadelphia, Pa.....	American Dredging Co.
86663	K. S. H. L.	Sch.	2	5	Gardner G. Deering.....	1,982	1,714	251.0	44.4	25.1	1903	Bath, Me.....	Bath, Me.....	Gardner G. Deering.
86665	K. S. H. M.	Sch.	1	5	George E. Billings.....	1,260	1,103	224.0	42.4	18.3	1903	Port Blakeley, Wash.	San Francisco, Cal.	George E. Billings.

SEAGOING VESSELS, ARRANGED IN THE ORDER OF SIGNAL LETTERS—Continued.

[Steel vessels in SMALL CAPITALS, iron vessels in *italics*.]

Official No.	Signal letters.	Rig.	Decks.	Masts.	Name of vessel.	Gross tonnage.	Net tonnage.	Length.	Breadth.	Depth.	When built.	Where built.	Home port (where permanent document issues).	Name of managing or principal owner.
								Feet.	Feet.	Feet.				
137061	K. S. H. N.	Sch.	1	3	Edward R. Baird, Jr.	279	238	132.0	28.3	9.8	1903	Bethel, Del.	Seaford, Del.	Daniel J. Fooks.
121260	K. S. H. P.	Sch.	2	4	Florence M. Penley	1,154	937	195.5	40.9	20.6	1903	Bath, Me.	Bath, Me.	Percy & Small.
111453	K. S. H. V	St. s.	1	0	ROSELLE	220	149	98.0	24.5	13.8	1903	Philadelphia, Pa.	New York, N. Y.	Central R. R. Co. of N. J.
157090	K. S. J. C.	Sch.	1	3	Doris	382	310	142.4	35.2	10.0	1903	Phippsburg, Me.	Gulfport, Miss.	J. C. Peterson.
93369	K. S. J. F.	St. s.	3	4	VIRGINIAN	7,914	5,077	491.5	58.2	24.4	1903	Sparrow Point, Md.	New York, N. Y.	American - Hawaiian S. S. Co.
81862	K. S. J. L.	St. s.	1	2	WHITTIER	1,295	798	240.0	32.0	17.5	1903	San Francisco, Cal.	San Francisco, Cal.	Max Dyer.
86469	K. S. J. M.	Sch.	1	2	Griswold I. Keeney	100	65	90.0	25.0	9.8	1903	Essex, Mass.	New York, N. Y.	Wallace & Keensy Co.
127743	K. S. J. N.	St. s.	3	2	COL. E. L. DRAKE	4,205	3,307	360.0	50.0	21.5	1903	Philadelphia, Pa.	San Francisco, Cal.	Standard Oil Co.
117240	K. S. J. Q.	St. s.	1	2	S. N. PARENT	1,640	987	241.0	41.1	18.8	1903	Wyandotte, Mich.	Duluth, Minn.	Great Lakes & St. Lawrence Transp. Co.
117241	K. S. J. W.	St. s.	1	2	Samson	328	223	116.0	32.5	7.5	1903	West Seattle, Wash.	Seattle, Wash.	Puget Sound Navigation Co.
121266	K. S. L. B.	Sch.	2	4	Frederic A. Duggan	1,137	981	195.5	39.4	18.2	1903	Bath, Me.	New York, N. Y.	S. K. J. Thompson.
141861	K. S. L. C.	St. s.	2	3	LIGONIER	3,737	2,396	352.5	46.4	26.2	1903	Camden, N. J.	Port Arthur, Tex.	Gulf Refining Co.
127750	K. S. L. D.	St. s.	4	2	CITY OF MACON	5,311	3,990	377.5	49.0	15.8	1903	Chester, Pa.	Savannah, Ga.	Ocean S. S. Co.
161227	K. S. L. F.	Sch.	2	5	KINEO	2,128	1,867	259.5	45.3	22.9	1903	Bath, Me.	Bath, Me.	Wm. D. Sewall.
96683	K. S. L. J.	Bkn.	2	3	Andromeda	1,243	1,133	206.0	34.6	22.8	1862	Liverpool, Eng.	San Francisco, Cal.	James Tyson.
96683	K. S. L. P.	*Sch.	1	4	Hattie	1,286	1,163	230.3	39.0	17.3	1903	Bath, Me.	Boston, Mass.	New England Coal & Coke Co.
117254	K. S. L. R.	*Sch.	1	3	SHENANGO	2,365	1,824	298.0	44.8	21.9	1903	do.	Port Arthur, Tex.	Gulf Refining Co.
157095	K. S. L. V.	Sch.	3	5	Dorothy Palmer	2,872	2,315	294.6	46.2	22.8	1903	Waldoboro, Me.	Boston, Mass.	Palmer fleet.
93378	K. S. M. B.	St. s.	1	0	MONTCLAIR	130	88	80.0	21.6	11.4	1903	Camden, N. J.	New York, N. Y.	D. L. & W. R. R. Co.
141868	K. S. M. C.	*Sch.	1	4	Liberty	1,587	1,441	246.2	43.3	19.3	1903	Bath, Me.	do.	Chas. E. McWilliams.
96684	K. S. M. G.	St. s.	1	1	Huntington	345	216	120.4	28.0	9.8	1903	Noank, Conn.	do.	Huntington, Norwalk & Bridgeport Steam Ferry Co.
141870	K. S. M. L.	St. s.	2	3	LARIMER	3,737	2,396	352.5	46.4	26.2	1903	Camden, N. J.	Port Arthur, Tex.	Gulf Refining Co.
89679	K. S. M. P.	Sch.	1	4	George W. Elzey, Jr.	690	577	183.7	37.2	13.0	1903	Bath, Me.	Wilmington, Del.	George W. Elzey.
77588	K. S. M. Q.	Sch.	2	4	John B. Blemliller	1,077	858	198.3	38.2	21.8	1903	do.	Bath, Me.	Carl K. Crosby.
93395	K. S. M. W.	St. s.	1	2	Monhegan	387	212	128.0	26.7	11.2	1903	Rockland, Me.	Boston, Mass.	Eastern S. S. Corporation.
127768	K. S. N. B.	St. s.	3	2	CALVIN AUSTIN	3,826	2,853	298.9	60.8	17.8	1903	Wilmington, Del.	do.	Do.
200226	K. S. N. D.	St. s.	1	2	Mary F. Curtis	121	85	101.3	24.0	11.2	1903	Essex, Mass.	Gloucester, Mass.	Gorton-Pew Fisheries Co.
77587	K. S. N. F.	St. s.	1	2	JOHN SHARPLES	1,614	919	255.0	41.0	18.0	1903	West Superior, Wis.	Port Huron, Mich.	Held Wrecking Co.
96692	K. S. N. H.	St. s.	1	2	H. G. DALTON	1,614	919	255.0	41.0	18.0	1903	do.	Duluth, Minn.	Great Lakes & St. Lawrence Transp. Co.
111474	K. S. N. L.	St. p.	1	0	Ramona	575	362	118.0	29.0	12.2	1903	Alameda, Cal.	San Diego, Cal.	San Diego & Coronado Ferry Co.
200023	K. S. N. R.	St. s.	1	0	Rellance	251	122	109.8	30.5	10.1	1903	Bath, Me.	Boston, Mass.	Boston Sand & Gravel Co.
200091	K. S. P. C.	St. s.	1	2	ALBERT M. MARSHALL	1,640	987	241.0	41.1	18.8	1903	Wyandotte, Mich.	Duluth, Minn.	Great Lakes & St. Lawrence Transp. Co.
200095	K. S. P. D.	Sch.	1	3	Emma S. Lord	374	300	139.8	32.2	10.5	1903	Millbridge, Me.	Bangor, Me.	Henry Lord.
200129	K. S. P. G.	St. s.	1	2	SAN GABRIEL	484	312	158.0	33.6	11.0	1903	Alameda, Cal.	Los Angeles, Cal.	Kerckhoff, Cuzner Mill & Lumber Co.
200146	K. S. P. J.	*Sch.	2	4	S. O. Co. No. 92	3,248	3,044	302.4	43.3	28.6	1903	Port Richmond, N. Y.	New York, N. Y.	Standard Oil Co.
200196	K. S. P. T.	Sch.	1	3	Phillips M. Brooks	243	243	132.5	28.2	10.1	1903	Madison, Md.	Crisfield, Md.	Jos. W. Brooks, Jr.
200181	K. S. P. V.	St. s.	1	2	A. D. DAVIDSON	1,640	987	241.0	41.1	18.8	1903	Wyandotte, Mich.	Duluth, Minn.	Great Lakes & St. Lawrence Transp. Co.
200201	K. S. P. W.	Sch.	2	5	Elizabeth Palmer	3,065	2,446	300.4	48.3	28.3	1903	Bath, Me.	Boston, Mass.	Palmer fleet.
200202	K. S. Q. B.	Sch.	1	3	Georgia D. Jenkins	471	396	149.6	34.3	11.8	1903	Phippsburg, Me.	New York, N. Y.	William C. Reid.
200229	K. S. Q. D.	Sch.	1	3	Sausalito	367	329	142.5	35.6	10.0	1903	San Francisco, Cal.	Portland, Ore.	F. W. Carey.
200253	K. S. Q. F.	Sch.	1	3	Frank Huokins	545	457	182.8	35.8	13.2	1903	Bath, Me.	New York, N. Y.	Bernard L. Tim.
200259	K. S. Q. J.	Sch.	2	4	Elizabeth T. Doyle	781	660	174.3	36.0	18.4	1903	Boston, Mass.	Providence, R. I.	John J. Shanley.
200265	K. S. Q. L.	Sch.	1	4	Alex. T. Brown	788	654	180.9	40.2	14.4	1903	Ballard, Wash.	Pt. Townsend, Wash.	Globe Navigation Co.
200275	K. S. Q. M.	St. s.	1	2	Paul Jones	945	845	189.3	39.3	20.1	1903	New London, Conn.	New London, Conn.	Thames Towboat Co.
200273	K. S. Q. N.	*Sch.	1	3	J. Carlton Hudson	880	823	196.5	36.4	14.6	1903	Bath, Me.	Wilmington, Del.	Hudson Transportation Co.
130696	K. S. Q. P.	St. s.	3	0	NEWPORT NEWS	1,535	1,043	260.0	46.0	14.1	1895	Newport News, Va.	Washington, D. C.	Norfolk and Washington Sbt. Co.
200413	K. S. R. F.	Sch.	1	3	E. Marie Brown	458	378	152.9	35.6	11.5	1903	Thomaston, Me.	Rockland, Me.	John Brown.
200416	K. S. R. G.	Sch.	1	4	Robert H. McCurdy	735	602	178.0	37.2	13.0	1903	Rockland, Me.	Rockland, Mass.	Lewis K. Thurlow.
200426	K. S. R. H.	*Sch.	1	3	Annie	1,068	989	221.0	35.6	18.1	1903	Bath, Me.	do.	New England Coal & Coke Co.
200427	K. S. R. J.	Sch.	2	4	Eleanor F. Bartram	1,114	920	202.4	38.8	18.9	1903	East Boothbay, Me.	do.	William H. Randall.
200428	K. S. R. L.	Sch.	2	6	DELAWARE SUN	3,708	3,470	316.0	48.0	28.9	1903	Quincy, Mass.	Philadelphia, Pa.	Sun Co.
200439	K. S. R. N.	St. s.	1	2	ASTRAL	616	418	157.0	30.0	16.5	1903	Philadelphia, Pa.	New York, N. Y.	Standard Oil Co.
200448	K. S. R. Q.	St. s.	1	0	CRISFIELD	236	160	110.5	24.1	12.6	1903	Sparrow Point, Md.	Philadelphia, Pa.	N. Y. Phila. & Norfolk R. R. Co.
200465	K. S. R. T.	St. s.	1	2	DAUNTLESS	269	144	121.5	24.5	15.0	1903	San Francisco, Cal.	San Francisco, Cal.	Shipowners & Merchants Tugboat Co.
200468	K. S. R. V.	St. s.	3	2	SAN JACINTO	6,090	3,870	380.0	53.0	24.7	1903	Chester, Pa.	New York, N. Y.	Mallory S. S. Co.
200470	K. S. R. W.	Sch.	2	4	Horace A. Stone	1,376	1,237	208.5	38.6	20.7	1903	Brewer, Me.	Boston, Mass.	Lewis K. Thurlow.

SEAGOING VESSELS, ARRANGED IN THE ORDER OF SIGNAL LETTERS—Continued.

[Steel vessels in SMALL CAPITALS, Iron vessels in *italics*.]

Official No.	Signal letters.	Rig.	Decks.	Masts.	Name of vessel.	Gross tonnage.	Net tonnage.	Length.	Breadth.	Depth.	When built.	Where built.	Home port (where permanent document issues).	Name of managing or principal owner.
200471	K. S. T. B.	St. s.	2	2	LEWIS LUCKENBACH.	3,905	2,574	Feet. 355.0	Feet. 48.0	Feet. 28.0	1903	Camden, N. J.	New York, N. Y.	Edgar F. Luckenbach.
200473	K. S. T. C.	Sch.	1	3	Richard Linthicum.	191	191	121.5	24.8	9.0	1903	Church Creek, Md.	Baltimore, Md.	Thomas B. Webster.
200478	K. S. T. D.	St. s.	1	1	WILLIAM M. WADLEY.	154	104	89.7	21.5	10.5	1903	Chester, Pa.	New York, N. Y.	Ocean S. S. Co.
200483	K. S. T. H.	St. s.	5	4	MONGOLIA.	13,638	8,750	600.0	65.3	23.1	1903	Camden, N. J.	do.	Pacific Mail S. S. Co.
200501	K. S. T. J.	Sch.	1	3	Fred W. Ayer.	387	314	142.5	35.3	10.1	1903	Phippsburg, Me.	Bangor, Me.	F. W. Ayer.
200505	K. S. T. L.	Sch.	1	4	Salisbury.	507	485	167.7	35.8	12.3	1903	Bath, Me.	Crisfield, Md.	Walter B. Miller.
200530	K. S. T. N.	St. s.	3	4	MISSOURIAN.	7,914	5,077	491.5	58.2	24.4	1903	Sparrow Point, Md.	New York, N. Y.	American-Hawallan S. S. Co.
201073	K. S. T. P.	St. s.	2	2	Jefferson.	1,015	895	207.0	40.0	22.7	1904	Tacoma, Wash.	Pt. Townsend, Wash.	Alaska S. S. Co.
200554	K. S. T. Q.	St. s.	1	2	Elizabeth.	363	284	142.0	35.8	9.9	1903	San Francisco, Cal.	San Francisco, Cal.	Emil T. Kruse.
200557	K. S. T. R.	St. s.	1	0	JOHN F. LEWIS.	157	107	90.0	20.5	10.8	1904	Camden, N. J.	Philadelphia, Pa.	A. S. Hughes Son
200572	K. S. T. V.	Sch.	2	4	Henry F. Kreger.	1,250	991	203.4	40.1	21.8	1903	Bath, Me.	Portland, Me.	Elezzer W. Clark.
200586	K. S. V. B.	St. s.	1	2	WYOMISSING.	222	151	104.6	24.0	11.8	1904	Philadelphia, Pa.	Philadelphia, Pa.	Reading Co.
200589	K. S. V. D.	Sch.	2	5	Crescent.	1,443	1,334	240.4	44.0	19.0	1904	Fairhaven, Cal.	San Francisco, Cal.	Crescent Co.
200595	K. S. V. F.	St. s.	2	2	LANSING.	4,560	3,428	389.4	47.6	27.6	1890	Newcastle, Eng.	New York, N. Y.	Union S. S. Co.
200599	K. S. V. G.	Sch.	2	4	JAMES B. DRAKE.	1,163	991	190.3	39.2	18.4	1904	Bath, Me.	Bath, Me.	James B. Drake & Sons.
200624	K. S. V. L.	St. s.	1	2	CONESTOGA.	617	420	158.0	29.1	17.0	1904	Sparrow Point, Md.	Philadelphia, Pa.	Reading Co.
200628	K. S. V. M.	*Sch.	1	3	Beattie.	1,117	1,009	221.5	35.5	18.5	1904	Bath, Me.	Boston, Mass.	New England Coal and Coke Co.
200634	K. S. V. P.	Sch.	1	3	George D. Edmands.	541	438	158.7	35.5	13.6	1904	Mystic, Conn.	do.	Francis G. Boggs.
200640	K. S. V. R.	St. s.	2	2	F. A. Kilburn.	997	612	201.2	29.7	20.0	1904	Fairhaven, Cal.	San Francisco, Cal.	North Pacific S. S. Co.
200647	K. S. V. W.	*Sch.	1	2	Marion.	693	684	175.1	28.6	18.8	1868	Dundee, Scotland.	New York, N. Y.	Pennsylvania Coal Co.
200662	K. S. W. B.	Sch.	3	4	Edward H. Cole.	1,791	1,395	228.0	43.2	20.7	1904	Rockland, Me.	Boston, Mass.	Crowell & Thurlow.
200690	K. S. W. C.	St. s.	4	4	MANCHURIA.	13,638	8,750	600.0	65.3	23.1	1904	Camden, N. J.	New York, N. Y.	Pacific Mail S. S. Co.
200699	K. S. W. D.	St. s.	2	4	Frontenac.	1,704	1,457	225.5	43.9	19.8	1904	Bath, Me.	Boston, Mass.	William Itandall.
200698	K. S. W. H.	St. s.	1	2	Westerner.	601	369	160.6	36.0	12.0	1904	Aberdeen, Wash.	New York, N. Y.	Olson & Mahony S. S. Co.
200718	K. S. W. J.	Sch.	1	4	Anthony D. Nichols.	680	564	172.0	36.6	13.5	1904	Bath, Me.	do.	George H. Morrill.
200725	K. S. W. M.	St. s.	1	2	LIKE LIKE.	374	214	136.1	30.1	11.5	1904	San Francisco, Cal.	Honolulu, Hawaii.	Inter-Island Steam Navigation Co.
200761	K. S. W. Q.	St. s.	1	0	TRANSFER No. 16.	268	182	112.0	26.2	14.0	1904	Philadelphia, Pa.	New Haven, Conn.	N. Y., New Haven and Hartford R. R. Co.
111334	K. S. W. R.	Sch.	1	2	Ruth E. Pember.	95	58	92.3	22.8	9.7	1901	Tottenville, N. Y.	New York, N. Y.	John Peeney, Inc.
107313	K. S. W. T.	Sch.	1	2	A. S. Oswell.	72	46	80.8	22.2	8.4	1897	Essex, Mass.	do.	Wallace & Keeney Co.
200778	K. T. B. C.	Sch.	2	5	Magnus Manson.	1,751	1,626	223.0	43.2	22.0	1904	Bath, Me.	New Haven, Conn.	Bendick-Manson Marine Co.
200785	K. T. B. D.	*Sch.	1	3	Norfolk.	589	558	197.9	30.0	11.8	1904	Elkton, Md.	Baltimore, Md.	P. Dougherty Co.
200786	K. T. B. F.	*Sch.	1	4	Oley.	1,780	1,672	256.0	43.0	20.0	1904	Noank, Conn.	Philadelphia, Pa.	Reading Co.
200789	K. T. B. G.	*Sch.	2	5	S. O. Co. No. 94.	4,167	3,934	360.5	50.0	27.0	1904	Shooter Island, N. Y.	New York, N. Y.	Standard Oil Co.
200793	K. T. B. H.	Sch.	2	5	Singleton Palmer.	2,859	2,357	294.9	45.4	29.2	1904	Waldoboro, Me.	Boston, Mass.	Palmer fleet.
200799	K. T. B. J.	St. s.	1	0	TRANSFER No. 17.	268	182	112.0	26.2	14.0	1904	Philadelphia, Pa.	New Haven, Conn.	N. Y., New Haven and Hartford R. R. Co.
200822	K. T. B. Q.	St. s.	1	1	F. H. Beckwith.	195	118	130.7	22.0	9.3	1904	Pocomoke City, Md.	New London, Conn.	Niantic Menhaden Oil and Guano Co.
115959	K. T. B. R.	Sch.	1	2	Sir Knight.	80	44	79.4	23.0	7.9	1885	Boothbay, Me.	New York, N. Y.	George W. Lynch.
200840	K. T. B. S.	St. s.	4	2	CITY OF COLUMBUS.	5,433	4,111	377.5	49.0	15.8	1904	Chester, Pa.	Savannah, Ga.	Ocean S. S. Co.
200844	K. T. B. V.	St. s.	1	0	TRANSFER No. 18.	268	182	112.0	26.2	14.0	1904	Philadelphia, Pa.	New Haven, Conn.	N. Y., New Haven and Hartford R. R. Co.
200856	K. T. C. B.	St. s.	1	2	NUSHAGAK.	739	478	175.5	34.0	14.5	1904	Alameda, Cal.	San Francisco, Cal.	Alaska Packers' Assn.
200863	K. T. C. D.	Sch.	1	3	Margaret M. Ford.	365	291	132.0	34.5	11.7	1904	Vinal Haven, Me.	New York, N. Y.	James O. Webster.
200888	K. T. C. L.	St. p.	1	2	Old Colony.	741	434	184.2	32.5	11.3	1904	Chelsea, Mass.	Boston, Mass.	Nantaaket Beach Steamboat Co.
200905	K. T. C. P.	St. s.	1	0	Imperial.	160	109	107.5	21.6	11.0	1904	Baltimore, Md.	Albany, N. Y.	Cornell Steamboat Co.
200922	K. T. C. V.	Sch.	1	2	Lucania.	147	104	108.9	25.0	11.8	1904	Gloucester, Mass.	Gloucester, Mass.	Girolamo F. Ito.
200930	K. T. D. B.	St. s.	1	0	MANUET.	217	148	102.2	24.4	12.3	1904	Port Richmond, N. Y.	New York, N. Y.	Erie R. R. Co.
200931	K. T. D. C.	St. s.	1	0	WAVERLY.	217	148	102.2	24.4	12.3	1904	do.	do.	do.
200939	K. T. D. F.	Sch.	1	4	J. W. Clise.	845	715	185.6	41.0	14.0	1904	Ballard, Wash.	Seattle, Wash.	Globe Navigation Co.
200941	K. T. D. G.	St. s.	1	2	Boston.	3,626	2,466	292.6	63.0	20.4	1904	Quincy, Mass.	Fall River, Mass.	New England S. S. Co.
200955	K. T. D. J.	*Sch.	2	5	S. O. Co. No. 95.	4,167	3,939	360.5	50.0	27.0	1904	Shooter Island, N. Y.	San Francisco, Cal.	Standard Oil Co.
200961	K. T. D. L.	Sch.	1	4	Louis Bossert.	605	488	169.6	36.2	12.8	1904	Bath, Me.	New York, N. Y.	John Bossert.
200962	K. T. D. M.	St. s.	1	0	P. R. R. No. 32.	201	137	99.0	24.0	12.0	1904	Sparrow Point, Md.	Perth Amboy, N. J.	Penna. R. R. Co.
200980	K. T. D. P.	St. p.	1	2	J. T. Morse.	780	410	199.0	31.0	12.1	1904	Boston, Mass.	Boston, Mass.	Eastern S. S. Corporation.
201033	K. T. D. R.	St. s.	1	3	Northland.	345	560	195.0	39.2	14.6	1904	Fairhaven, Cal.	San Francisco, Cal.	E. J. Dodge Co.
201040	K. T. D. S.	St. s.	5	4	MINNESOTA.	20,718	13,323	622.0	73.5	19.0	1904	New London, Conn.	New York, N. Y.	Great Northern S. S. Co.
201047	K. T. D. W.	St. s.	1	1	Joseph Wharton.	245	101	126.0	22.3	9.8	1904	Wilmington, Del.	Reedville, Va.	McNeal, Edwards Co.
201051	K. T. F. B.	Sch.	1	3	Flora A. Kimball.	431	321	140.7	32.3	11.4	1904	Millbridge, Me.	Bangor, Me.	Henry Lord.
201054	K. T. F. C.	St. s.	1	1	Charles J. Colonna.	231	157	123.5	22.0	10.5	1904	Berkley, Va.	Reedville, Va.	Seaboard Oil & Guano Co.
201058	K. T. F. D.	St. s.	1	2	Cabrillo.	611	397	182.0	32.0	13.5	1904	San Pedro, Cal.	Los Angeles, Cal.	Wilmington Transportation Co.
201067	K. T. F. G.	Sch.	3	5	Margaret Haskell.	2,114	1,870	252.3	48.0	20.5	1904	Camden, Me.	Boston, Mass.	Coastwise Transportation Co.

SEAGOING VESSELS, ARRANGED IN THE ORDER OF SIGNAL LETTERS—Continued.

[Steel vessels in SMALL CAPITALS, iron vessels in *italics*.]

Official No.	Signal letters.	Rig.	Decks.	Masts.	Name of vessel.	Gross tonnage.	Net tonnage.	Length.	Breadth.	Depth.	When built.	Where built.	Home port (where permanent document issues).	Name of managing or principal owner.
								<i>Feet.</i>	<i>Feet.</i>	<i>Feet.</i>				
201083	K. T. F. H.	St. s.	1	0	St. Johns.....	81	33	80.0	20.0	8.5	1904	Jacksonville, Fla...	Jacksonville, Fla...	Jacksonville Forwarding Co.
201102	K. T. F. M.	Sch.	1	2	Independence II....	145	100	111.0	25.4	11.8	1904	Essex, Mass.....	Gloucester, Mass...	Cunningham & Thompson Co.
201103	K. T. F. N.	St. s.	4	2	CITY OF ATLANTA ○	5,433	4,111	377.5	49.0	15.8	1904	Chester, Pa.....	Savannah, Ga.....	Ocean S. S. Co.
201104	K. T. F. P.	St. s.	1	2	EDGAR F. CONEY...	153	104	102.0	20.8	10.8	1904	Camden, N. J.....	Tampa, Fla.....	Philip Shore.
200899	K. T. F. Q.	Sch.	1	2	Cavalier.....	135	96	105.2	25.0	11.2	1904	Essex, Mass.....	Gloucester, Mass...	Cunningham & Thompson Co.
201418	K. T. F. S.	Sch.	1	2	Mystery.....	114	78	98.5	23.8	11.2	1904	Gloucester, Mass...	do.....	Gorton-Few Fisheries Co.
201118	K. T. F. W.	Sch.	1	4	William J. Quillin..	695	575	176.7	37.4	13.8	1904	Bath, Me.....	Seaford, Del.....	Roland F. Quillin.
201136	K. T. G. C.	*Sch.	1	3	Dendron.....	592	559	198.0	30.1	11.8	1904	Elkton, Md.....	Baltimore, Md.....	P. Dougherty Co.
201154	K. T. G. D.	*Sch.	1	3	Horace A. Allyn....	859	748	190.6	35.2	16.3	1904	Bath, Me.....	Philadelphia, Pa...	Penn Gas Coal Co.
201165	K. T. G. F.	St. s.	1	2	Toledo.....	211	135	97.2	21.6	8.6	1904	Fairhaven, Cal...	Seattle, Wash.....	Pacific Coast and Norway Packing Co.
201167	K. T. G. H.	*Sch.	1	4	Spring.....	1,780	1,672	256.0	43.0	20.0	1904	Noank, Conn.....	Philadelphia, Pa...	Reading Co.
201169	K. T. G. J.	St. s.	4	2	ONTARIO.....○	3,099	1,952	292.2	42.2	15.9	1904	Camden, N. J.....	Baltimore, Md.....	Merchants & Miners' Transportation Co.
201177	K. T. G. M.	St. s.	1	0	P. R. R. No. 4.....	121	82	75.0	21.1	10.4	1904	Philadelphia, Pa...	Philadelphia, Pa...	Penna. R. R. Co.
201200	K. T. G. P.	*Sch.	1	3	Mingo.....	954	865	193.0	35.0	17.6	1904	Noank, Conn.....	do.....	Reading Co.
201214	K. T. G. R.	Sch.	1	3	George E. Klinck...	560	460	152.6	36.4	12.6	1904	Myrtle, Conn.....	New London, Conn.	Carlos Barry.
201228	K. T. G. S.	Sch.	1	4	Dorothy Belle.....	488	447	103.8	36.0	12.0	1904	Leesburg, N. J.....	Philadelphia, Pa...	John R. Sharp.
201265	K. T. H. B.	*Sch.	1	3	Charles F. Prichard.	861	753	190.0	35.3	16.1	1904	Bath, Me.....	do.....	Penn Gas Coal Co.
201271	K. T. H. D.	St. s.	1	2	Graywood.....	915	607	185.0	39.2	16.7	1904	Fairhaven, Cal...	San Francisco, Cal.	Graywood S. S. Co.
201279	K. T. H. F.	St. s.	1	2	CAROLYN.....	2,241	1,414	289.5	33.2	18.9	1889	Whitby, Eng.....	Boston, Mass.....	Johnson Sbt. Co.
201284	K. T. H. J.	Sch.	1	3	Daniel Bailey.....	281	234	134.2	29.6	9.2	1904	Noank, Conn.....	New York, N. Y.....	Tremley Transportation Co.
201287	K. T. H. L.	St. s.	1	2	WELLINGTON.....	334	227	126.0	27.0	15.8	1904	Port Richmond, N.Y.	Philadelphia, Pa...	Henry W. Cook.
201311	K. T. H. N.	St. s.	3	2	MOLICAN.....	2,255	1,770	237.9	40.1	19.5	1904	Philadelphia, Pa...	New York, N. Y.....	Clyde S. S. Co.
201321	K. T. H. P.	Sch.	1	3	General Whiting....	490	421	150.7	33.3	10.0	1904	Mobile, Ala.....	Mobile, Ala.....	C. G. Ollinger.
201348	K. T. H. S.	Sch.	1	2	Onato.....	140	105	101.0	24.6	11.8	1904	Essex, Mass.....	Boston, Mass.....	E. A. Malone.
201356	K. T. H. V.	Sch.	3	4	Augustus H. Babcock.	1,589	1,299	216.5	41.0	19.0	1904	Brewer, Me.....	do.....	Lewis K. Thurlow.
201359	K. T. H. W.	St. s.	1	2	IONIAN.....	212	144	101.5	23.0	12.5	1904	Camden, N. J.....	Philadelphia, Pa...	Patrick F. Martin.
201360	K. T. J. B.	St. s.	1	2	J. W. Terry.....	130	88	85.5	22.1	10.3	1904	Port Richmond, N. Y.	Galveston, Tex.....	Gulf and Interstate R. R. Co.
201365	K. T. J. C.	*Sch.	1	3	Barry.....	954	865	193.6	35.0	17.6	1904	Noank, Conn.....	Philadelphia, Pa...	Reading Co.
201375	K. T. J. F.	*Sch.	2	3	South Land.....	869	835	203.0	35.0	18.0	1904	Jacksonville, Fla.	do.....	H. W. Cook.
201378	K. T. J. G.	Sch.	3	4	Margaret Thomas...	1,427	1,161	201.1	40.7	19.6	1904	Thomaston, Me...	Boston, Mass.....	Lewis K. Thurlow.
201383	K. T. J. H.	Sch.	1	2	Ingomar.....	143	103	104.8	25.7	11.4	1904	Essex, Mass.....	Gloucester, Mass...	Cunningham & Thompson Co.
201384	K. T. J. L.	St. s.	1	0	Southern.....	95	64	82.5	19.4	8.8	1904	Solomons, Md.....	Philadelphia, Pa...	Southern Transportation Co.
201394	K. T. J. M.	Sch.	2	4	Ellen Little.....	999	807	188.2	39.2	11.7	1904	Rockland, Me.....	Boston, Mass.....	Lewis K. Thurlow.
201396	K. T. J. P.	Sch.	1	3	Anna M. Hudson....	338	299	133.5	31.8	10.0	1904	Bethel, Del.....	Seaford, Del.....	Daniel J. Fooks.
201397	K. T. J. Q.	St. s.	2	2	DOROTHY.....	605	287	147.0	24.8	16.8	1891	Bergen, Norway...	Wilmington, Del...	Delaware Transpn. Co.
201420	K. T. J. V.	*Sch.	1	2	Berkley.....	650	553	180.7	36.1	12.4	1904	Bath, Me.....	Fall River, Mass...	Staples Transpn. Co.
201425	K. T. J. W.	St. s.	1	2	Wailele.....	515	339	163.4	36.0	12.5	1904	Fairhaven, Cal...	Honolulu, Hawaii..	Inter-Island Steam Navigation Co.
201446	K. T. L. B.	St. s.	1	2	Norwood.....○	760	492	203.0	38.5	15.0	1904	Winslow, Wash...	San Francisco, Cal.	Sudden & Christenson.
201451	K. T. L. C.	St. s.	1	0	Anna E. Combes....	138	114	113.0	23.2	6.6	1904	East Rockaway, N. Y.	Bridgeport, Conn...	Waterside Transpn. Co.
201458	K. T. L. F.	St. s.	1	2	Virginian.....	179	122	102.5	22.5	10.4	1904	Camden, N. J.....	Philadelphia, Pa...	Southern Transpn. Co.
201462	K. T. L. G.	*Sch.	1	2	ALLEGHENY.....	396	371	170.5	27.0	9.5	1904	Newburgh, N. Y...	Port Arthur, Tex...	Gulf Refining Co.
201483	K. T. L. J.	St. s.	1	2	San Juan.....	284	128	118.0	24.5	13.5	1904	Seattle, Wash.....	Seattle, Wash.....	San Juan Fishing and Packing Co.
201484	K. T. L. M.	Sch.	3	5	Jane Palmer.....	3,138	2,823	308.6	49.0	22.4	1904	Boston, Mass.....	Boston, Mass.....	Palmer fleet.
201493	K. T. L. N.	St. s.	1	2	JOSEPH W. FORDNEY.	3,667	2,297	344.5	46.0	31.0	1901	Newcastle, Eng.....	Cleveland, Ohio....	Merida S. S. Co.
201500	K. T. L. P.	Sch.	2	4	Forest City.....	1,498	1,294	219.7	41.7	19.2	1904	Millbridge, Me...	Savannah, Ga.....	Paulsen Co.
201514	K. T. L. R.	Sch.	2	5	Marcus L. Urann....	1,899	1,576	251.7	44.3	24.1	1904	Phippsburg, Me...	Boston, Mass.....	Coastwise Transportation Co.
201520	K. T. L. S.	*Sch.	2	2	George R. Stetson..	675	577	175.8	35.1	14.1	1904	Bath, Me.....	Philadelphia, Pa...	Penn Gas Coal Co.
201521	K. T. L. V.	*Sch.	1	3	South West.....	869	835	203.0	35.0	18.0	1904	Jacksonville, Fla.	Jacksonville, Fla...	Walde E. Cumber.
201526	K. T. L. W.	*Sch.	1	4	MINGO.....	397	371	170.5	27.0	9.5	1904	Newburgh, N. Y...	Port Arthur, Tex...	Gulf Refining Co.
201527	K. T. M. B.	Sch.	3	2	Addison E. Bullard.	1,485	1,223	215.6	42.7	19.9	1904	Rockport, Me.....	Boston, Mass.....	J. B. Crocker.
201528	K. T. M. C.	St. s.	1	2	LENAPE.....	637	433	157.7	29.0	17.2	1904	Camden, N. J.....	Philadelphia, Pa...	Reading Co.
201533	K. T. M. D.	Sch.	1	4	Judge Boyce.....	688	558	177.8	37.4	13.5	1904	Bath, Me.....	Seaford, Del.....	Reading Co.
201535	K. T. M. F.	Sch.	1	4	George W. Trullitt, Jr.	779	647	187.0	38.1	13.3	1904	do.....	do.....	Orlando V. Wootton.
201543	K. T. M. H.	Sch.	2	4	E. Starr Jones.....	916	788	185.8	38.1	19.2	1904	Thomaston, Me...	Rockland, Me.....	John R. Eskridge.
201544	K. T. M. J.	St. s.	1	2	Vanguard.....○	358	228	137.5	32.5	10.8	1904	Alameda, Cal.....	San Francisco, Cal.	E. J. Dodge Co.
201545	K. T. M. L.	St. s.	1	0	Arabs.....	155	91	109.5	24.5	12.0	1904	San Francisco, Cal.	New York, N. Y.....	Pacific Mail S. S. Co.
201549	K. T. M. N.	Sch.	2	5	Harwood Palmer....	2,885	2,400	301.7	46.3	27.8	1904	Waldoboro, Me...	Boston, Mass.....	Palmer fleet.
201550	K. T. M. P.	Sch.	1	3	Hugh Hogan.....	392	355	180.0	38.8	9.8	1904	Marshfield, Oreg.	Portland, Oreg.....	H. B. Dutton.
201556	K. T. M. R.	St. s.	1	2	ELMER A. KEELER ○	236	180	111.4	23.9	12.9	1904	Port Richmond, N.Y.	New York, N. Y.....	Elmer A. Keeler.
201557	K. T. M. S.	St. s.	1	0	Nonpareil.....	167	99	101.0	25.0	12.0	1904	Noank, Conn.....	Baltimore, Md.....	Merchants and Miners' Transportation Co.

SEAGOING VESSELS, ARRANGED IN THE ORDER OF SIGNAL LETTERS—Continued.

[Steel vessels in SMALL CAPITALS, Iron vessels in *Italics*.]

Official No.	Signal letters.	Rtg.	Decks.	Masts.	Name of vessel.	Gross tonnage.	Net tonnage.	Length.	Breadth.	Depth.	When built.	Where built.	Home port (where permanent document issued).	Name of managing or principal owner.
								Feet.	Feet.	Feet.				
201559	K.T.M.V.	Sch.	1	3	Feris A. Colwell...	516	440	160.5	35.2	12.0	1904	Phillipsburg, Mo.	New York, N. Y.	Fred. H. Colwell.
201579	K.T.N.B.	Sch.	1	4	John Bossert.....	601	492	170.7	30.0	12.8	1904	Bath, Me.	do.	John Bossert.
201587	K.T.N.C.	Sch.	2	6	Ruth E. Merrill....	3,003	2,359	301.0	48.2	21.7	1904	do.	Portland, Me.	Eleanor W. Clark.
201594	K.T.N.D.	St. s.	1	0	S. O. Co. No. 11....	129	87	81.7	20.5	9.9	1904	Philadelphia, Pa.	New York, N. Y.	Standard Oil Co.
201604	K.T.N.F.	St. s.	1	0	ATLANTIC.....	129	87	81.7	20.5	9.9	1904	do.	Philadelphia, Pa.	Atlantic Refining Co.
201603	K.T.N.G.	*Sch.	1	3	Molino.....	954	865	193.6	35.0	17.6	1904	Noank, Conn.	do.	Reading Co.
201604	K.T.N.H.	*Sch.	1	3	Worcester.....	625	594	200.0	30.1	12.0	1904	Elkton, Md.	Baltimore, Md.	P. Dougherty Co.
93106	K.T.N.M.	Sch.	1	2	Mary P. Mosquita..	85	57	84.5	22.7	9.0	1901	Essex, Mass.	New York, N. Y.	S. H. Miller & Co.
201630	K.T.N.P.	*Sch.	1	5	John Forsyth.....	2,198	2,067	279.4	47.4	21.5	1904	New London, Conn.	New London, Conn.	Thomas Towboat Co.
201637	K.T.N.R.	Sch.	2	3	Dorothy B. Barrett	2,068	1,799	259.5	45.4	25.1	1904	Bath, Me.	Bath, Me.	Gardiner G. Deering.
201638	K.T.N.S.	Sch.	2	3	Monterey.....	1,854	1,694	200.0	39.5	24.0	1878	Southampton, Eng.	San Francisco, Cal.	Associated Oil Co.
201645	K.T.N.W.	St. s.	3	2	CAPTAIN A. F. LUCAS.	4,188	3,252	360.0	50.0	21.5	1904	Richmond, Va.	do.	Standard Oil Co.
201665	K.T.P.C.	Sch.	2	4	Alice May Davenport.	1,144	952	194.6	39.4	18.3	1905	Bath, Me.	Bath, Me.	James H. Drake & Sons.
201658	K.T.P.F.	Sch.	1	4	George F. Scannell..	590	478	169.2	36.5	13.3	1904	Mystic, Conn.	New York, N. Y.	Gulf Navigation Co.
162261	K.T.P.G.	St. s.	1	2	Helen P. Drew.....	286	175	134.6	32.2	10.5	1904	Hyattsville, Wash.	San Francisco, Cal.	L. E. White Lumber Co.
201673	K.T.P.H.	*Sch.	1	4	Cumru.....	1,780	1,672	256.0	43.0	20.0	1905	Noank, Conn.	Philadelphia, Pa.	Reading Co.
201677	K.T.P.J.	Sch.	1	4	Evelyn W. Hinky....	698	558	179.4	37.1	12.5	1905	Bath, Me.	Portland, Me.	Eleanor W. Clark.
201688	K.T.P.N.	Sch.	1	4	Orleans.....	751	605	180.0	38.0	13.9	1905	do.	Boston, Mass.	H. R. Freeman.
201689	K.T.P.Q.	Shp.	2	4	MANGA REVA.....	2,214	2,052	284.5	42.5	24.7	1891	Glasgow, Scotland.	New York, N. Y.	Manga Reva Co.
201690	K.T.Q.B.	St. s.	1	0	GEO. F. RANDOLPH	211	144	112.0	23.0	11.2	1905	Baltimore, Md.	Baltimore, Md.	Balto. & Ohio R.R. Co.
105329	K.T.Q.F.	Sch.	1	2	Augusta H. Johnson	65	62	75.5	21.7	7.5	1874	Gloucester, Mass.	New York, N. Y.	Richard Copey.
3656	K.T.Q.G.	Sch.	1	2	Bertha L. Barker...	85	58	80.1	22.7	9.2	1895	Essex, Mass.	do.	John Feeley, Inc.
136232	K.T.Q.H.	Sch.	1	2	Emma and Helen....	94	62	84.7	23.0	9.2	1891	do.	do.	George T. Moon Co.
140619	K.T.Q.J.	Sch.	1	2	Lilla B. Fernald....	82	48	81.4	22.5	8.2	1896	Boothbay, Me.	do.	do.
202581	K.T.Q.M.	Sch.	1	2	Juno.....	119	85	90.0	24.0	10.8	1905	Gloucester, Mass.	Gloucester, Mass.	Gorton-Pew Fisheries Co.
201723	K.T.Q.P.	St. p.	2	2	PROVIDENCE.....	4,305	2,502	379.4	50.0	18.0	1905	Quincy, Mass.	Fall River, Mass.	New England S. S. Co.
201735	K.T.Q.R.	Sch.	3	4	Governor Powers....	1,902	1,679	237.2	44.3	20.8	1905	Rockland, Me.	Boston, Mass.	Lewis K. Thurlow.
201745	K.T.Q.S.	Sch.	1	2	Ethel Mildred.....	96	62	86.8	22.7	10.0	1905	Essex, Mass.	New York, N. Y.	Alvah W. Huff.
201799	K.T.R.G.	Sch.	1	2	Benjamin M. Wallace.	77	53	82.2	22.3	9.1	1905	do.	do.	Wallace & Kenney Co.
201808	K.T.R.M.	*Sch.	1	3	Somerset.....	629	597	200.0	30.2	12.6	1905	Elkton, Md.	Baltimore, Md.	P. Dougherty Co.
77131	K.T.R.N.	Sch.	1	2	John A. Ericsson....	60	57	75.5	20.0	8.4	1894	Essex, Mass.	Savannah, Ga.	G. P. Magdon.
201828	K.T.R.W.	*Sch.	2	3	South East.....	809	835	203.0	35.0	18.0	1905	Jacksonville, Fla.	Jacksonville, Fla.	A. G. Cummer.
201861	K.T.S.B.	St. s.	2	2	Sea Foam.....	339	205	127.0	32.0	10.0	1905	Parrden, Wash.	San Francisco, Cal.	Chas. H. Higgins.
201896	K.T.S.D.	*Sch.	2	3	Lewis H. St. John...	1,741	1,620	225.4	42.3	23.7	1885	Abersboro, Nova Scotia.	New York, N. Y.	J. B. King Transportation Co.
201887	K.T.S.F.	*Sch.	1	3	AVONDALE.....	1,111	1,051	205.5	33.7	17.1	1905	Newburgh, N. Y.	do.	D., L. & W. R. R. Co.
201912	K.T.S.J.	St. s.	2	2	BERWIND.....	2,589	1,607	288.9	39.3	22.5	1893	Sunderland, Eng.	do.	New York & Porto Rico S. S. Co.
201914	K.T.S.M.	St. s.	1	2	Wasp.....	563	360	170.6	37.3	13.1	1906	Fairhaven, Cal.	San Francisco, Cal.	Wasp S. S. Co.
201902	K.T.S.N.	St. s.	1	0	Continental.....	82	55	84.8	17.0	8.0	1905	Port Jefferson, N. Y.	Bridgeport, Conn.	A. H. Benjamin.
201920	K.T.S.O.	St. s.	3	2	CHIPPEWA.....	2,696	2,156	275.9	40.1	19.5	1905	Philadelphia, Pa.	New York, N. Y.	Clyde S. S. Co.
201935	K.T.S.V.	St. s.	1	4	Camilla May Page...	688	567	175.9	36.5	14.2	1905	Bath, Me.	Portland, Me.	Eleanor W. Clark.
201951	K.T.S.W.	Sch.	2	4	Augusta W. Snow....	830	671	183.3	36.5	17.1	1905	Brewer, Me.	New York, N. Y.	Smith Shipping Co., Inc.
201970	K.T.V.C.	St. s.	3	2	ONONDAGA.....	2,696	2,156	275.9	40.1	19.5	1905	Philadelphia, Pa.	do.	Clyde S. S. Co.
202077	K.T.V.P.	St. s.	2	2	Anvli.....	363	276	116.0	24.5	16.5	1905	San Francisco, Cal.	Portland, Ore.	Oregon Shore Navigation Co.
202118	K.T.V.R.	Sch.	1	3	Marjorie A. Spencer.	421	330	141.7	32.4	11.5	1906	Millbridge, Me.	Bangor, Me.	Henry Lord.
202127	K.T.W.B.	Sch.	1	2	Conqueror.....	139	104	107.6	25.4	11.4	1905	Essex, Mass.	Gloucester, Mass.	Robertson Griffin.
202129	K.T.W.C.	St. s.	1	3	Roosevelt.....	654	445	182.0	35.5	16.2	1905	Verona, Me.	New York, N. Y.	John Arbutckle.
202174	K.T.W.F.	St. s.	1	2	WINDBER.....	2,572	1,961	200.0	40.1	21.9	1889	West Hartlepool, Eng.	Port Townsend, Wash.	Pacific American Fisheries.
202224	K.T.W.J.	St. s.	1	2	Daisy Mitchell.....	612	395	171.0	37.3	13.1	1905	Fairhaven, Cal.	San Francisco, Cal.	North Coast S. S. Co.
202235	K.T.W.P.	St. s.	1	3	Helvetia.....	499	425	157.4	36.2	12.8	1905	Rockland, Me.	Rockland, Me.	R. K. Snow.
161879	K.T.W.V.	St. s.	1	3	Vasco.....	298	160	131.0	22.4	10.3	1893	Newcastle, Eng.	New York, N. Y.	New York & Porto Rico S. S. Co.
202313	K.V.B.G.	*Sch.	1	3	WAVERLY.....	1,000	950	189.5	35.0	17.8	1905	Port Richmond, N. Y.	do.	D., L. & W. R. R. Co.
202377	K.V.B.N.	Sch.	1	4	Charles Whittemore.	693	582	177.9	38.2	14.0	1905	Mystic, Conn.	Boston, Mass.	Francis G. Boggs.
202426	K.V.B.R.	St. s.	1	4	Frances Hyde.....	739	383	174.0	39.1	12.7	1905	Bath, Me.	New York, N. Y.	Charles H. Breerwood.
202430	K.V.B.S.	St. s.	1	0	Robert W. Johnson...	204	138	107.0	22.2	7.8	1905	Noank, Conn.	Perth Amboy, N. J.	Middlesex Transportation Co.
202471	K.V.C.B.	Sch.	2	4	Theoline.....	981	850	185.0	38.4	18.4	1905	Belfast, Me.	Boston, Mass.	Frank H. McQuesten.
202489	K.V.C.D.	St. s.	1	2	MONOACY.....	617	420	158.0	29.1	17.0	1905	Sparrows Point, Md.	Philadelphia, Pa.	Reading Co.
202491	K.V.C.F.	St. s.	3	2	S. V. LUCKENBACH	3,636	2,278	407.0	39.6	21.3	1880	Belfast, Ireland.	New York, N. Y.	Edgar F. Luckenbach.
202500	K.V.C.G.	Sch.	1	4	Ruth B. Cobb.....	620	530	182.0	37.2	13.6	1905	Rockland, Me.	do.	M. V. B. Brewster.
202511	K.V.C.H.	Sch.	1	4	Clara Davis.....	680	544	178.8	38.6	13.6	1905	Mystic, Conn.	Stonington, Conn.	Atlantic Shipping Co.
202525	K.V.C.J.	Sch.	1	2	Rose Dorothea.....	147	108	108.7	24.6	12.0	1905	Essex, Mass.	Provincetown, Mass.	Joseph Crowell.
202562	K.V.C.N.	Sch.	1	4	Tifton.....	594	478	173.0	36.2	13.8	1905	Mystic, Conn.	Boston, Mass.	Ralph C. Emery.
202560	K.V.C.O.	St. s.	1	2	Johan Poulsen.....	650	423	170.1	39.1	13.5	1905	Everett, Wash.	San Francisco, Cal.	Johan Poulsen Co.
202576	K.V.C.P.	*Sch.	1	2	Manastawy.....	721	623	177.0	35.0	14.2	1905	Noank, Conn.	Philadelphia, Pa.	Reading Co.
202593	K.V.C.T.	Sch.	1	4	Herbert D. Maxwell.	772	640	185.9	38.4	14.0	1905	Bath, Me.	Seaford, Del.	William J. Quillin.
202622	K.V.C.W.	Sch.	1	3	Oregon.....	343	304	139.1	35.2	9.9	1906	Prosper, Ore.	Coos Bay, Ore.	J. L. Kronenberg.

SEAGOING VESSELS, ARRANGED IN THE ORDER OF SIGNAL LETTERS—Continued.

[Steel vessels in SMALL CAPITALS, iron vessels in *italics*.]

Official No.	Signal letters.	Rig.	Decks.	Masts.	Name of vessel.	Gross tonnage.	Net tonnage.	Length.	Breadth.	Depth.	When built.	Where built.	Home port (where permanent document issued).	Name of managing or principal owner.
								Feet.	Feet.	Feet.				
202631	K. V. D. B.	St. s.	1	0	TRANSFER NO. 19...	270	183	112.0	26.2	14.0	1905	Philadelphia, Pa...	New Haven, Conn..	New York, New Haven & Hartford R. R. Co. Do.
202634	K. V. D. C.	St. s.	1	0	TRANSFER NO. 20...	270	183	112.0	26.2	14.0	1905do.....do.....do.....
202646	K. V. D. F.	Sch.	2	3	<i>Elizabeth Danziger</i> ...	424	361	134.0	25.9	15.4	1867	Glasgow, Scotland..	Guilford, Miss.....	L. N. Dantzer Lumber Co.
202662	K. V. D. H.	*Sch.	1	2	Tulpehocken.....	721	623	177.0	35.0	14.2	1905	Noank, Conn.....	Philadelphia, Pa...	Reading Co.
200920	K. V. D. J.	St. s.	2	0	HINDENBOLDS.....	765	520	180.0	32.0	18.6	1904	Toledo, Ohio.....	Seattle, Wash.....	Puget Sound Navigation Co.
202680	K. V. D. L.	Sch.	1	3	Joseph P. Cooper... Ravalli.....	315 998	288 777	150.4 186.2	28.2 38.1	10.2 14.8	1905 1905	Sharptown, Md..... Fairhaven, Cal.....	Wilmington, Del..... New York, N. Y.....	M. Milligan. Ravalli S. S. Co.
202681	K. V. D. M.	St. s.	1	2	BERNARDSVILLE.....	283	159	126.6	22.0	12.9	1905	Quincy, Mass.....	Boston, Mass.....	Bay State Fishing Co.
202682	K. V. D. N.	St. s.	1	2	J. B. Stetson.....	837	521	181.0	39.4	13.4	1905	Winslow, Wash.....	San Francisco, Cal..	Hicks-Hauptman Navigation Co.
202699	K. V. D. Q.	Sch.	1	4	Robert P. Murphy... Tamanend.....	697 721	572 175.3	175.3 37.1	13.5 13.5	13.5 14.2	1905 1905	Bath, Me..... Noank, Conn.....	Bath, Me..... Philadelphia, Pa...	Percy & Small. Reading Co.
202701	K. V. D. R.	*Sch.	1	2	Harrison T. Beacham BERNARDSVILLE.....	299 181	266 123	143.0 93.7	29.0 24.0	9.0 11.1	1905 1906	Baltimore, Md..... Port Richmond, N.Y.	Baltimore, Md..... New York, N. Y.....	Harrison T. Beacham D. L. & W. R. R. Co.
202715	K. V. D. S.	St. s.	1	0	Thomas L. Wand.....	657	413	174.0	38.0	12.3	1906	Aberdeen, Wash.....do.....	Wilson & Fyfe S. S. Co.
202753	K. V. F. H.	St. s.	2	2	<i>Hilontan</i>	2,921	1,819	340.0	37.3	27.2	1880	Middleboro Eng.....	San Francisco, Cal..	Matson Navigation Co.
202782	K. V. F. I.	St. s.	1	0	HUGH L. BOND, JR.	212	144	112.0	23.1	11.2	1906	Baltimore, Md.....	Baltimore, Md.....	Baltimore & Ohio R. R. Co.
202804	K. V. F. L.	St. s.	2	2	MASSAPEQUA.....	3,193	2,386	314.6	42.7	26.0	1893	Sunderland, Eng...	New York, N. Y.....	New York & Porto Rico S. S. Co.
202806	K. V. F. M.	St. s.	1	2	Yosemite.....	827	525	193.0	40.0	15.3	1906	Fairhaven, Cal.....	San Francisco, Cal..	Yosemite S. S. Co.
202810	K. V. F. P.	*Sch.	1	2	Pocopson.....	721	623	177.0	35.0	14.2	1906	Noank, Conn.....	Philadelphia, Pa...	Reading Co.
202848	K. V. F. S.	Sch.	2	3	Isabel B. Wiley.....	776	611	160.3	37.3	17.3	1906	Bath, Me.....	Bath, Me.....	Levi S. Wiley.
202856	K. V. F. W.	St. s.	1	0	RIVERSIDE.....	300	204	118.1	25.0	8.7	1906	Port Richmond, N.Y.	New York, N. Y.....	Health Department, New York.
3922	K. V. G. C.	Sch.	1	2	Bertha and Pearl... Irene and May.....	114 91	77 58	95.5 89.8	24.8 22.6	9.8 9.0	1902 1901	Gloucester, Mass... Essex, Mass.....do.....do.....	Alvah W. Haff. John R. Ericsson.
100750	K. V. G. D.	Ga. s.	1	2	Norseman.....	90	53	88.5	22.6	10.4	1906do.....do.....	Wallace & Keeney Co.
202920	K. V. G. R.	Sch.	1	2	<i>Pilot</i>	229	166	136.0	22.8	13.0	1871	Buffalo, N. Y.....	Pensacola, Fla.....	Pilots' Association.
202921	K. V. G. S.	St. s.	1	2	PEQUONNOCK.....	2,630	1,986	275.7	45.1	16.7	1909	Chester, Pa.....	New London, Conn..	New England S. S. Co.
202939	K. V. G. T.	St. s.	2	2	MANHATTAN.....	291	134	129.3	24.1	14.0	1906	Philadelphia, Pa...	Portland, Me.....	New England Fish Co.
202845	K. V. G. W.	St. s.	1	2	SOUTH SHORE.....	874	516	200.0	32.5	11.5	1906	Quincy, Mass.....	Boston, Mass.....	Nantasket Beach Steamboat Co.
203001	K. V. H. F.	St. p.	1	2	Quinault.....	591	435	169.0	38.0	12.1	1906	Aberdeen, Wash....	San Francisco, Cal..	Quinault S. S. Co.
203022	K. V. H. P.	St. s.	1	2	MAGNOLIA.....	681	603	171.0	31.0	15.0	1906	Camden, N. J.....	Port Arthur, Tex...	Texas Co.
203028	K. V. H. R.	*Sch.	1	2	Tiverton.....	557	336	155.0	36.0	12.7	1906	Hoquiam, Wash....	San Francisco, Cal..	Tiverton Co.
203045	K. V. H. T.	St. s.	1	2	Thomas S. Gorton... Sawyer Brothers.....	140 347	92 276	106.6 129.6	25.4 32.3	11.5 10.3	1905 1906	Essex, Mass..... Millbridge, Me.....	Gloucester, Mass... Machias, Me.....	William H. Thomas. P. A. Calor.
202367	K. V. J. D.	Sch.	1	2	MEXICO.....	6,207	3,826	400.0	50.2	17.5	1906	Philadelphia, Pa...	New York, N. Y.....	New York and Cuba Mail S. S. Co.
203116	K. V. J. L.	St. s.	4	2	Fannie Prescott.... John D. Colwell....	404 1,042	316 946	142.4 191.6	36.0 39.2	11.2 12.1	1906 1906	Stonington, Conn.. Rockland, Me.....	Stonington, Conn.. Boston, Mass.....	Atlantic Shipping Co. John Van Namee.
203122	K. V. L. C.	Sch.	2	4	P. R. R. No. 5.....	186	126	92.0	24.0	11.8	1906	Sparrow Point, Md.	New York, N. Y.....	Penna. R. R. Co.
203181	K. V. L. J.	St. s.	1	0	Pittston.....	466	440	180.0	30.0	14.0	1906	Sharptown, Md.....do.....	Pennsylvania Coal Co.
203157	K. V. L. P.	*Sch.	1	2	Gosnold.....	181	99	103.0	24.3	9.4	1906	Noank, Conn.....	New Bedford, Mass.	New Bedford Tow-boat Co.
203183	K. V. L. Q.	St. s.	1	1	Svea.....	618	370	174.0	38.2	13.3	1906	Fairhaven, Cal.....	Port Townsend, Wash.	J. H. Wilson.
203192	K. V. L. S.	St. s.	1	3	P. R. R. No. 10.... Mesina.....	186 148	126 148	92.0 94.5	24.0 27.0	11.8 9.2	1906 1906	Sparrow Point, Md. Tomkins Cove, N.Y.	New York, N. Y.....do.....	Penna. R. R. Co. New York and Cuba Mail S. S. Co.
203205	K. V. M. C.	St. s.	1	0	P. R. R. No. 14.... Pilly Fisk.....	186 156	126 106	92.0 85.9	24.0 27.0	11.8 10.6	1906 1906	Sparrow Point, Md. Tomkins Cove, N.Y.do.....do.....	Penna. R. R. Co. Owen McCaffrey Sons.
203224	K. V. M. F.	St. s.	1	0	Athlete.....	132	96	107.4	25.0	11.6	1906	Essex, Mass.....	Gloucester, Mass...	Gorton-Paw Fisheries Co.
203235	K. V. M. P.	Sch.	1	2	Neshaminy.....	721	623	177.0	35.0	14.2	1906	Noank, Conn.....	Philadelphia, Pa...	Reading Co.
202752	K. V. M. P.	St. s.	1	1	L. B. Shaw.....	330	205	162.0	23.2	10.5	1906	Wilmington, Del...	Newport, R. I.....	Atlantic Phosphate & Oil Corp.
203304	K. V. N. F.	*Sch.	1	2	Tamalpais.....	574	422	165.2	36.0	13.0	1906	Hoquiam, Wash....	San Francisco, Cal..	E. K. Wood Lumber Co.
203321	K. V. N. G.	St. s.	1	2	GENERAL G. M. SOBREL.....	169	115	92.0	21.5	10.8	1906	Chester, Pa.....	New York, N. Y.....	Ocean S. S. Co.
203328	K. V. N. J.	St. s.	1	0	AURORA.....	234	159	98.0	25.0	12.0	1906	Camden, N. J.....do.....	Lehigh Valley Tpn. Co.
203337	K. V. N. L.	St. s.	1	0	P. J. T. Co. No. 7... RALEIGH.....	197 1,185	134 805	101.1 222.5	25.0 33.0	12.0 21.3	1906 1906	Noank, Conn..... Sparrow Point, Md.do..... Baltimore, Md.....	Port Johnston Towing Co. Baltimore Steam Packet Co.
203422	K. V. N. S.	St. s.	2	2	Elisha Atkins.....	1,259	1,049	202.0	40.9	21.1	1906	Bath, Me.....	Bath, Me.....	Gardner G. Deering.
203423	K. V. N. T.	Sch.	2	4	KATARDIN.....	2,686	2,155	275.9	40.1	19.5	1906	Philadelphia, Pa...	New York, N. Y.....	Clyde S. Co.
107214	K. V. P. B.	Sch.	1	2	Altair.....	66	56	72.0	21.2	8.0	1896	Pt. Townsend, Wash.	San Francisco, Cal..	Governor of Tutulia.
203447	K. V. P. D.	*Sch.	1	2	Cacoosing.....	751	623	177.0	35.0	14.2	1906	Noank, Conn.....	Philadelphia, Pa...	Reading Co.
203448	K. V. P. E.	St. s.	1	2	Raymond.....	595	350	182.4	38.0	13.0	1906	Prosper, Oreg.....	San Francisco, Cal..	Sudden & Christenson.
203452	K. V. P. F.	St. s.	1	2	Casco.....	533	288	180.8	36.4	12.6	1906	Marshfield, Oreg...do.....	Swayne & Hoyt.
203458	K. V. P. G.	*Sch.	1	3	NUMBER TWENTY-FOUR.	1,566	1,520	227.0	38.1	19.6	1906	Camden, N. J.....	Baltimore, Md.....	Consolidation Coal Co.

SEAGOING VESSELS, ARRANGED IN THE ORDER OF SIGNAL LETTERS—Continued.

(Steel vessels in SMALL CAPITALS, Iron vessels in *italics*.)

Official No.	Signal letters.	Rig.	Decks.	Masts.	Name of vessel.	Gross tonnage.	Net tonnage.	Length.	Breadth.	Depth.	When built.	Where built.	Home port (where permanent document issues).	Name of managing or principal owner.
203502	K. V. P. J.	St. s.	1	2	Delhi.....	986	582	<i>Feet.</i> 227.4	<i>Feet.</i> 39.2	<i>Feet.</i> 16.6	1906	Winslow, Wash.	New York, N. Y.	Pacific Coast Co.
203506	K. V. P. M.	St. s.	1	3	Hoquiam.....	644	440	174.0	38.2	13.3	1906	Fairhaven, Cal.	San Francisco, Cal.	Nelson Andrews.
203530	K. V. P. R.	Sch.	1	3	James T. Maxwell, Jr.	589	481	165.4	36.1	12.9	1906	Millbridge, Me.	New York, N. Y.	A. H. Bull S. S. Co.
203545	K. V. P. T.	*Sch.	1	3	NUMBER TWENTY-FIVE.	1,566	1,520	227.0	38.1	19.6	1906	Camden, N. J.	Baltimore, Md.	Consolidation Coal Co.
203547	K. V. P. W.	St. s.	1	0	EDMUND MORAN...	102	70	72.5	20.1	8.4	1906	Philadelphia, Pa.	New York, N. Y.	Moran Towing and Transportation Co.
203534	K. V. Q. B.	St. s.	1	2	Washington.....	539	367	159.0	35.3	12.4	1906	Seattle, Wash.	San Francisco, Cal.	Little River S. S. Co.
203577	K. V. Q. C.	Sch.	2	4	Pendleton Sisters.	999	879	207.6	38.6	19.8	1906	Belfast, Me.	New York, N. Y.	Fields S. Pendleton.
203581	K. V. Q. G.	Sch.	1	3	Herbert May.....	394	318	140.0	33.4	10.4	1906	Phippsburg, Me.	Portland, Me.	Rufus Deering Co.
203563	K. V. Q. H.	St. s.	1	2	GYPHUM KING.....	581	331	151.9	29.6	18.2	1906	Pt. Richmond, N. Y.	New York, N. Y.	J. B. King Transportation Co.
203584	K. V. Q. J.	St. s.	1	2	GOVERNOR COBB.....	2,622	1,566	289.1	54.0	18.0	1906	Chester, Pa.	Boston, Mass.	Eastern S. S. Corporation.
203590	K. V. Q. M.	St. s.	1	0	Natamah.....	99	84	80.0	17.0	5.2	1906	Baltimore, Md.	Pensacola, Fla.	Charles E. Mason.
203594	K. V. Q. N.	St. s.	1	1	NEW YORK CENTRAL No. 5.	410	278	100.4	30.5	11.5	1906	Pt. Richmond, N. Y.	New York, N. Y.	N. Y. C. & H. R. R. Co.
203445	K. V. Q. S.	St. s.	1	0	PRIDCESS.....	151	103	107.0	22.2	10.7	1906	Baltimore, Md.	Albany, N. Y.	Cornell Smbt. Co.
203616	K. V. Q. T.	Sch.	3	4	Northland.....	2,047	1,702	242.2	44.1	22.0	1906	Rockland, Me.	Rockland, Me.	William T. Cobb.
203602	K. V. Q. W.	St. s.	1	2	Jim Butler.....	642	343	180.0	38.0	12.6	1906	Aberdeen, Wash.	New York, N. Y.	Olson & Mahony S. S. Co.
203621	K. V. R. C.	St. s.	2	2	SATILLA.....	2,667	2,044	300.0	41.0	25.8	1906	Quincy, Mass.do.....	Atlantic, Gulf & West Indies S. S. Lines.
203629	K. V. R. D.	St. s.	2	3	W. S. PORTER.....	4,901	3,524	385.0	49.7	28.9	1906	Newport News, Va.	San Francisco, Cal.	Associated Oil Co.
203637	K. V. R. G.	St. s.	1	2	WATUPPA.....	180	129	105.0	22.6	11.8	1906	Pt. Richmond, N. Y.	Fall River, Mass.	Staples Tpn. Co.
203647	K. V. R. H.	St. s.	1	1	Comport.....	180	122	106.4	30.4	9.7	1906	Tottenville, N. Y.	New York, N. Y.	New York & Cuba Mail S. S. Co.
203681	K. V. R. L.	St. s.	3	2	MOMUS.....	6,878	4,326	410.0	53.2	25.6	1906	Philadelphia, Pa.do.....	Southern Pacific Co.
203687	K. V. R. N.	*Sch.	1	2	John T. Donohue.	630	590	199.0	32.1	11.7	1906	Elkton, Md.	Wilmington, Del.	Eastern Transp. Co.
107228	K. V. R. S.	St. s.	1	2	ARAGON.....	1,450	1,072	247.7	42.6	14.8	1896	Wyandotte, Mich.	New York, N. Y.	Atlantic Coast Lumber Corporation.
203715	K. V. R. T.	Sch.	3	6	Alice M. Lawrence.	3,132	2,230	305.1	48.2	22.6	1906	Bath, Me.	Portland, Me.	Eleazer W. Clark.
127440	K. V. R. W.	St. s.	2	0	CHUPEA.....	996	677	200.0	34.4	19.8	1900	Toledo, Ohio.	Seattle, Wash.	Puget Sound Navigation Co.
100730	K. V. S. B.	St. s.	2	2	IROQUOIS.....	1,169	795	214.0	34.4	21.2	1901do.....do.....	Do.
161078	K. V. S. C.	St. s.	1	3	Katahdin.....	1,380	1,103	239.1	38.0	14.0	1895	West Bay City, Mich.	New York, N. Y.	Atlantic Coast Lumber Corporation.
200151	K. V. S. D.	St. s.	1	2	MELVILLE DOLLAR.	1,244	921	220.0	39.3	13.7	1903	St. Clair, Mich.	Portland, Me.	Dollar S. S. Line.
203747	K. V. S. F.	St. s.	1	2	Daisy Freeman.....	613	436	173.5	38.6	13.3	1906	Fairhaven, Cal.	San Francisco, Cal.	Daisy Freeman S. S. Co.
203766	K. V. S. J.	St. s.	1	0	POCOMORE.....	293	199	125.0	25.0	12.6	1906	Camden, N. J.	Philadelphia, Pa.	N. Y., Phila. & Norfolk R. R. Co.
203770	K. V. S. L.	St. s.	2	2	OGEECHEE.....	2,667	2,039	300.0	41.0	25.8	1906	Quincy, Mass.	New York, N. Y.	Atlantic, Gulf & West Indies S. S. Lines.
203772	K. V. S. M.	St. s.	1	1	Knickerbocker.....	310	192	130.0	32.9	10.0	1907	Noank, Conn.do.....	New York & Hastings Steamboat Co.
111443	K. V. S. O.	St. s.	1	0	RADIANT.....	81	55	74.0	18.0	9.0	1903	Philadelphia, Pa.	Philadelphia, Pa.	Atlantic Refining Co.
203782	K. V. S. R.	St. s.	1	0	INDUSTRY.....	163	111	87.0	23.6	12.0	1906	Pt. Richmond, N. Y.	New York, N. Y.	Havenmeyers & Elder.
203791	K. V. S. T.	St. s.	4	2	HAVANA.....	6,391	3,963	413.0	50.2	17.5	1907	Philadelphia, Pa.do.....	New York and Cuba Mail S. S. Co.
203795	K. V. S. W.	St. s.	3	2	TUSCAN.....	2,415	1,642	275.5	42.1	18.0	1907	Sparrow Point, Md.	Baltimore, Md.	Merchants' & Miners' Transp. Co.
203805	K. V. T. B.	St. s.	1	2	WYOMING.....	398	270	140.0	26.8	15.5	1906	Pt. Richmond, N. Y.	Perth Amboy, N. J.	Lehigh Valley Transportation Co.
203808	K. V. T. C.	St. s.	1	2	Flaurence Ward....	266	152	105.9	24.4	14.2	1907	Fairhaven, Cal.	New York, N. Y.	Comercial Pacific Cubic Co.
203811	K. V. T. D.	St. s.	2	2	DELAWARE.....	1,907	1,382	250.5	40.0	25.0	1907	Wilmington, Del.do.....	Clyde S. S. Co.
203813	K. V. T. F.	St. s.	4	2	PRESIDENT.....	5,218	2,393	391.9	48.2	19.7	1907	Camden, N. J.do.....	Pacific Coast Co.
203820	K. V. T. G.	Sch.	1	4	Jacksonville.....	620	547	179.4	36.2	13.8	1906	Jacksonville, Fla.	Jacksonville, Fla.	Arthur G. Gunner.
203826	K. V. T. H.	St. s.	1	0	Salustation.....	184	125	107.5	22.5	11.0	1907	Camden, N. J.	New York, N. Y.	James McWilliams Towing Line.
203846	K. V. T. M.	St. s.	1	0	EL CHICO.....	152	103	81.5	21.2	12.6	1907	Wilmington, Del.do.....	Southern Pacific Co.
203847	K. V. T. N.	St. s.	1	0	W. A. Bisso.....	265	180	106.5	24.0	14.6	1907do.....	New Orleans, La.	Bisso Towing Co.
203856	K. V. T. R.	St. s.	2	2	OSSABAW.....	2,667	2,043	300.0	41.0	25.8	1907	Quincy, Mass.	New York, N. Y.	Atlantic, Gulf & West Indies S. S. Lines.
203859	K. V. T. S.	St. s.	1	2	Helene.....	672	307	172.1	38.0	13.2	1906	Hoquiam, Wash.	San Francisco, Cal.	Enll T. Kruse.
203860	K. V. T. W.	St. s.	1	2	Helen M. Field.....	321	218	133.8	28.3	12.3	1904	Essex, Mass.	New York, N. Y.	John Arhuckle.
203894	K. V. W. D.	St. s.	1	2	Temple E. Dorr.....	720	453	178.4	38.0	12.3	1907	Hoquiam, Wash.	San Francisco, Cal.	Illeks-Hauptman S. S. Co.
203905	K. V. W. F.	St. s.	2	3	Jacob Luckenbach.	2,793	1,744	310.0	40.0	29.6	1881	Sunderland, Eng.	New York, N. Y.	Edgar F. Luckenbach.
203923	K. V. W. H.	St. s.	2	2	SUN.....	4,836	3,501	382.0	49.0	29.0	1907	Newport News, Va.	Philadelphia, Pa.	Sun Co.
203925	K. V. W. J.	St. s.	2	2	PAWNEE.....	1,907	1,382	250.5	40.0	25.0	1907	Wilmington, Del.	New York, N. Y.	Clyde S. S. Co.
203928	K. V. W. L.	St. s.	1	2	Wellesley.....	700	430	186.3	38.0	13.8	1907	Prosper, Oreg.	San Francisco, Cal.	Wellesley Co.
203936	K. V. W. N.	St. s.	1	2	IRVINGTON.....	308	270	140.0	26.8	15.5	1907	Pt. Richmond, N. Y.	Perth Amboy, N. J.	Lehigh Valley Transportation Co.
203953	K. V. W. P.	St. s.	2	2	OCMULGEE.....	2,667	2,042	300.0	41.0	25.8	1907	Quincy, Mass.	New York, N. Y.	Atlantic, Gulf & West Indies S. S. Lines.

SEAGOING VESSELS, ARRANGED IN THE ORDER OF SIGNAL LETTERS—Continued.

[Steel vessels in SMALL CAPITALS, iron vessels in *italics*.]

Official No.	Signal letters.	Rig.	Decks.	Masts.	Name of vessel.	Gross tonnage.	Net tonnage.	Length.	Breadth.	Depth.	W b e n built.	Where built.	Home port (where permanent document issues).	Name of managing or principal owner.
203969	K.V.W.T.	St. s.	1	0	MACHIGONNE.....	425	289	136.5	29.0	9.6	1907	Philadelphia, Pa....	Boston, Mass.....	Boston, Nahant & Pines Stmbt. Co.
203971	K.W.B.C.	St. s.	4	2	MEXICAN.....	8,579	5,598	472.3	57.2	32.3	1907	San Francisco, Cal..	New York, N. Y....	American - Hawaiian S. S. Co.
203972	K.W.B.D.	St. s.	3	0	COLUMBIA.....	2,582	1,673	269.0	46.0	14.8	1907	Camden, N. J.....	Baltimore, Md.....	Chesapeake S. S. Co.
203988	K.W.B.H.	St. s.	2	2	RELIEF.....	828	563	184.6	30.2	20.6	1907	Wilmington, Del...	New York, N. Y....	Merritt & Chapman Derrick and Wrecking Co.
203839	K.W.B.L.	St. s.	1	0	Pejepscot.....	142	79	102.0	24.2	12.3	1907	South Portland, Me.	Bath, Me.....	Sagadahoc Towing Co.
204012	K.W.B.M.	St. s.	2	0	MASSACHUSETTS. C	4,779	2,575	375.0	52.2	30.2	1907	Philadelphia, Pa....	Boston, Mass.....	Eastern S. S. Corporation.
204018	K.W.B.N.	St. s.	3	2	ANTILLES.....	6,878	4,326	410.0	53.2	25.6	1907do.....	New York, N. Y....	Southern Pacific Co.
204026	K.W.B.P.	St. s.	1	0	PACKERTON.....	430	292	100.2	30.4	11.4	1907	Pt. Richmond, N. Y.do.....	Lehigh Valley Transportation Co.
204036	K.W.B.Q.	Sch.	1	4	Albert W. Robinson.	498	423	163.0	34.7	12.0	1901	Sharptown, Md.....	Crisfield Md.....	E. G. Bennett.
204047	K.W.B.R.	St. s.	1	2	YALE.....	3,731	2,312	376.0	61.3	20.2	1906	Chester, Pa.....	New York, N. Y....	Metropolitan S. S. Co.
204087	K.W.C.G.	St. s.	1	2	CAMDEN.....	2,153	1,143	320.5	40.0	16.1	1907	Bath, Me.....	Boston, Mass.....	Eastern S. S. Corporation.
204088	K.W.C.H.	*Sch.	1	2	S. T. Co. No. 2.....	526	430	148.5	36.0	12.2	1907do.....	Bath, Me.....	Sagadahoc Towing Co.
204110	K.W.C.L.	St. s.	1	2	Daniel Kern.....	297	112	153.2	28.0	11.5	1879	Baltimore, Md.....	Portland, Oreg.....	Columbia Contract Co.
204125	K.W.C.N.	Sch.	3	5	Fannie Palmer.....	2,233	1,726	263.7	45.0	21.3	1907	Bath, Me.....	Boston, Mass.....	Palmer fleet.
204138	K.W.C.P.	St. s.	1	3	Antoinett.....	399	245	132.5	33.3	8.9	1907	Phillpsburg, Me....	Portland, Me.....	Rufus Deering Co.
204160	K.W.D.B.	St. s.	4	2	SARATOGA.....	6,391	3,963	413.0	50.2	17.5	1907	Philadelphia, Pa....	New York, N. Y....	New York and Cuba Mail S. S. Co.
204200	K.W.D.L.	St. s.	2	0	NEW HAVEN.....	2,930	1,968	275.7	45.1	16.7	1907	Chester, Pa.....	New London, Conn.	New England S. S. Co.
204224	K.W.D.M.	*Sch.	1	2	Smyrna.....	741	628	181.3	35.1	14.2	1907	Bath, Me.....	New York, N. Y....	New York, Ontario & Western Ry. Co.
204233	K.W.D.N.	St. s.	1	0	BOOTHBAY.....	334	224	126.0	33.0	10.0	1907	Philadelphia, Pa....	Boston, Mass.....	Eastern S. S. Corporation.
204242	K.W.D.P.	St. s.	2	0	MARYLAND.....	1,369	827	249.5	40.1	14.1	1907	Sparrow Point, Md.	Philadelphia, Pa....	N. Y., Phila. & Norfolk R. R. Co.
204256	K.W.D.R.	St. s.	3	2	MARYLAND.....	6,754	4,302	407.0	53.0	26.7	1907	New York, N. Y....	New York, N. Y....	Southern Pacific Co.
204263	K.W.D.S.	Sch.	1	2	Clintonia.....	147	105	109.0	25.1	11.9	1907	Gloucester, Mass....	Gloucester, Mass....	Orlando Merchant.
204264	K.W.D.T.	St. s.	2	0	BUNKER HILL.....	4,779	2,575	375.0	52.2	30.2	1907	Philadelphia, Pa....	Boston, Mass.....	Eastern S. S. Corporation.
204267	K.W.F.B.	St. s.	1	0	ARIOSA.....	262	178	108.0	25.0	12.2	1907	Camden, N. J.....	New York, N. Y....	Henry Du Bois Sons Co.
204604	K.W.F.D.	Sch.	1	2	Arethusa.....	157	107	114.0	25.6	12.5	1907	Essex, Mass.....	Gloucester, Mass....	Cunningham & Thompson Co.
204277	K.W.F.G.	St. s.	1	2	William H. Murphy	923	673	190.8	39.6	12.6	1907	Hoquiam, Wash....	San Francisco, Cal..	Pacific Lumber Transportation Co.
204278	K.W.F.H.	St. s.	1	3	Yellowstone.....	767	456	188.6	38.2	13.6	1907	Fairhaven, Cal.....do.....	Yellowstone S. S. Co.
204294	K.W.F.L.	St. s.	1	2	GWALIA.....	415	282	130.0	27.5	15.9	1907	Philadelphia, Pa....	Boston, Mass.....	New England Coal & Coke Co.
204300	K.W.F.M.	Sch.	1	3	Wawenock.....	325	258	135.9	34.3	9.8	1907	Rockland, Me.....	Rockland, Me.....	I. L. Snow & Co.
204314	K.W.F.N.	St. s.	4	2	GOVERNOR.....	5,250	2,401	391.9	48.2	18.7	1907	Camden, N. J.....	New York, N. Y....	Pacific Coast Co.
204328	K.W.F.T.	St. s.	1	2	Bandon.....	642	350	172.8	39.7	11.0	1907	North Bend, Oreg..	San Francisco, Cal..	Oregon Transportation Co.
204105	K.W.F.V.	St. s.	1	0	Hugh Ross.....	119	81	83.0	22.2	10.0	1907	Noank, Conn.....	Bangor, Me.....	Albert B. Patton.
204360	K.W.G.B.	St. s.	1	2	LIZZIE D.....	122	83	77.8	21.0	10.5	1907	Philadelphia, Pa....	New York, N. Y....	Stanwood Towing Co.
204365	K.W.G.C.	*Sch.	1	3	Macungie.....	956	869	193.2	35.0	17.6	1907	Noank, Conn.....	Philadelphia, Pa....	Reading Co.
204372	K.W.G.D.	St. s.	1	2	HARVARD.....	3,737	2,317	378.0	61.3	20.2	1906	Chester, Pa.....	New York, N. Y....	Metropolitan S. S. Co.
204384	K.W.G.F.	St. s.	1	0	PATCHOQUE.....	190	129	90.5	24.5	11.6	1907	Camden, N. J.....	Philadelphia, Pa....	Fidelity Trust Co.
117141	K.W.G.H.	St. s.	1	2	Sea King.....	124	84	95.6	21.8	10.4	1902	Baltimore, Md.....	Pensacola, Fla.....	Aiken Tugboat & Barge Co.
204425	K.W.G.N.	St. s.	1	2	SECURITY.....	397	270	140.5	26.0	15.9	1907	Pt. Richmond, N. Y.	New York, N. Y....	Standard Oil Co.
204436	K.W.G.P.	*Sch.	1	2	Cadosia.....	756	651	180.8	35.1	14.3	1907	Bath, Me.....do.....	N. Y., Ontario and Western Ry. Co.
204437	K.W.G.Q.	St. s.	4	2	CITY OF SAVANNAH C	5,654	4,379	381.5	49.0	15.8	1907	Chester, Pa.....	Savannah, Ga.....	Ocean Steamship Co.
204444	K.W.G.S.	St. s.	1	2	OLSON & MAHONY..	1,497	779	224.3	41.2	20.6	1907	Wilmington, Del...	New York, N. Y....	Olson & Mahony Co.
204445	K.W.G.T.	St. s.	1	2	St. HELENS.....	1,951	1,212	224.3	41.2	20.6	1907do.....	San Francisco, Cal..	E. J. Dodge Co.
204464	K.W.H.C.	St. s.	1	2	F. S. LOOP.....	794	445	193.0	39.0	13.6	1907	Marshfield, Oreg..do.....	F. S. Loop Co.
204468	K.W.H.D.	St. s.	2	2	SEWARD.....	3,390	2,090	279.2	42.1	32.3	1907	Seattle, Wash.....	Pt. Townsend, Wash	Alaska S. S. Co.
204481	K.W.H.F.	St. s.	1	2	Bee.....	662	375	175.5	38.4	12.6	1907	Aberdeen, Wash....	San Francisco, Cal..	Bee Steamship Co.
204497	K.W.H.N.	St. s.	1	2	Bowdoin.....	756	448	192.1	38.8	13.8	1907	Prosper, Oreg.....do.....	Bowdoin Co.
204509	K.W.H.P.	St. s.	1	3	Shna-Yak.....	839	452	184.7	39.8	12.8	1907	Windslow, Wash....do.....	George E. Billings.
204528	K.W.H.Q.	St. s.	2	0	OLD COLONY.....	4,779	2,428	375.0	52.2	30.2	1907	Philadelphia, Pa....	Boston, Mass.....	Eastern S. S. Corporation.
204029	K.W.H.R.	*Sch.	1	3	No. 7.....	957	939	185.0	34.3	17.1	1907	Pt. Richmond, N. Y.	Rockland, Me.....	Rockland-Rockport Lime Co.
204560	K.W.H.S.	*Sch.	1	2	Sidney.....	745	648	180.9	35.1	14.1	1907	Bath, Me.....	New York, N. Y....	N. Y., Ontario and Western Ry. Co.
204579	K.W.H.T.	St. s.	1	3	EVERETT.....	5,107	3,238	373.2	52.7	29.8	1907	Quincy, Mass.....	Boston, Mass.....	New England Coal and Coke Co.
204601	K.W.H.V.	St. s.	4	2	COLUMBIAN.....	8,579	5,598	472.3	57.2	32.3	1907	San Francisco, Cal..	New York, N. Y....	American - Hawaiian S. S. Co.

SEAGOING VESSELS, ARRANGED IN THE ORDER OF SIGNAL LETTERS—Continued.

[Steel vessels in SMALL CAPITALS, IRON vessels in *italics*.]

Official No.	Signal letters.	Rig.	Decks.	Masts.	Name of vessel.	Gross tonnage.	Net tonnage.	Length.	Breadth.	Depth.	When built.	Where built.	Home port (where permanent document issues).	Name of managing or principal owner.
204605	K. W. J. C.	St. s.	1	0	BERN.....	224	152	104.6	24.6	11.8	1907	Philadelphia, Pa....	Philadelphia, Pa....	Reading Co.
204629	K. W. J. F.	St. s.	2	0	FLORIDA.....	2,185	1,486	298.0	45.0	16.1	1907	Sparrow Point, Md..	Baltimore, Md.....	Baltimore Steam Packet Co.
204647	K. W. J. H.	St. s.	1	1	NEW ENGLAND....	417	265	118.0	31.4	11.3	1907	Quincy, Mass.....	New London, Conn..	New England S. S. Co.
204656	K. W. J. L.	St. s.	1	2	Grays Harbor....	659	374	172.0	34.0	12.4	1907	Aberdeen, Wash....	San Francisco, Cal..	Sudden & Christenson.
204658	K. W. J. M.	Sch.	1	4	Dean E. Brown....	719	621	182.7	38.0	13.7	1907	Rockland, Me.....	New Haven, Conn..	Benedict-Manson Marine Co.
204660	K. W. J. N.	St. s.	3	2	BRAZOS.....	6,399	4,077	401.0	54.0	26.3	1907	Newport News, Va.	New York, N. Y....	Mullory S. S. Co.
204685	K. W. J. Q.	St. s.	1	3	Tahoe.....	751	419	179.0	38.2	13.3	1907	Fairhaven, Cal....	San Francisco, Cal..	Nelson Andrews.
204692	K. W. J. R.	*Sch.	1	3	Conewago.....	956	869	193.2	35.0	17.6	1907	Noank, Conn.....	Philadelphia, Pa....	Reading Co.
204693	K. W. J. S.	Sch.	1	3	Frances V. Sawyer..	399	324	144.7	32.2	10.8	1907	Millbridge, Me....	Boston, Mass.....	Ralph C. Emery.
204695	K. W. J. T.	St. s.	1	1	E. P. Ripley.....	170	91	115.5	24.0	11.6	1907	Marshfield, Oreg...	Kansas City, Mo....	Atchison, Topeka and Santa Fe R. R. Co.
204717	K. W. J. V.	Sch.	1	3	Horace M. Bickford.	503	445	147.7	33.5	13.7	1907	Phippsburg, Me....	Boston, Mass.....	H. M. Bickford & Co. (Inc.).
204718	K. W. L. B.	St. s.	1	1	S. O. Co. No. 17....	175	119	96.0	23.0	11.2	1907	Baltimore, Md.....	New York, N. Y....	Standard Oil Co.
204722	K. W. L. C.	Sch.	1	4	Florence M. Belding.	569	492	171.7	35.0	14.5	1907	Portland, Me.....	Newark, N. J.....	Heldritter Lumber Co.
204724	K. W. L. D.	Sch.	1	2	Edith Silveira....	86	54	83.0	21.4	10.8	1907	Essex, Mass.....	Boston, Mass.....	Leandro J. Costa, Jr.
204704	K. W. L. F.	St. s.	1	1	Breakwater.....	140	95	102.6	22.6	8.3	1907	Milton, Del.....	Wilmington, Del...	Lewis Fisheries Co.
204742	K. W. L. G.	Sch.	3	5	Governor Brooks... MALDEN.....	2,628 5,107	2,019 3,238	280.7 373.2	45.8 52.7	21.5 29.8	1907 1907	Bath, Me..... Quincy, Mass.....	Bath, Me..... Boston, Mass.....	Frank A. Small. New England Coal and Coke Co.
204755	K. W. L. J.	St. s.	1	3	NANN SMITH.....	2,009	1,192	277.0	43.0	17.3	1907	Newport News, Va.	St. Paul, Minn....	Interocean Transportation Co.
204763	K. W. L. M.	*Sch.	1	3	Wilconico.....	956	869	193.2	35.0	17.6	1907	Noank, Conn.....	Philadelphia, Pa....	Reading Co.
204764	K. W. L. N.	St. s.	1	1	S. O. Co. No. 18....	175	119	96.0	23.0	11.2	1907	Baltimore, Md.....	New York, N. Y....	Standard Oil Co.
204800	K. W. L. P.	St. s.	1	2	GOLIAH.....	414	221	134.0	27.1	15.2	1907	Camden, N. J.....	Seattle, Wash.....	Puget Sound Tug Boat Co.
204801	K. W. L. Q.	St. s.	1	2	HERCULES.....	414	221	134.9	26.1	15.5	1907do.....	San Francisco, Cal..	Shipowners and Merchants' Tug Boat Co.
204802	K. W. L. R.	*Sch.	1	2	Seyern.....	780	762	206.0	35.3	13.4	1907	Sharptown, Md....	Baltimore, Md.....	P. Dougherty Co.
204835	K. W. L. S.	St. s.	1	3	GEORGE W. FENWICK. COCALCO.....	2,009 956	1,193 869	277.0 193.2	43.0 35.0	17.3 17.6	1907 1907	Newport News, Va. Noank, Conn.....	New York, N. Y.... Philadelphia, Pa....	Fenwick S. S. Co. Reading Co.
204844	K. W. L. T.	*Sch.	1	3	MELROSE.....	5,107	3,238	373.2	52.7	29.8	1907	Quincy, Mass.....	Boston, Mass.....	New England Coal and Coke Co.
204919	K. W. M. B.	St. s.	1	2	Caspar.....	648	362	175.1	38.3	12.4	1907	Aberdeen, Wash....	San Francisco, Cal..	Caspar Lumber Co.
204860	K. W. M. D.	St. s.	1	2	S. O. Co. No. 19....	175	119	96.0	23.0	11.2	1908	Baltimore, Md.....	New York, N. Y....	Standard Oil Co.
204865	K. W. M. F.	Sch.	1	4	Bertha L. Downs... ALTAMAHA.....	716 2,667	606 2,046	175.4 300.0	37.1 41.0	14.2 25.8	1908 1908	Bath, Me..... Quincy, Mass.....	New Haven, Conn..	Benedict-Manson Marine Co.
204866	K. W. M. G.	St. s.	2	2	CONTRA COSTA....	832	497	190.1	37.2	13.3	1908	San Francisco, Cal..	San Francisco, Cal..	Atlantic, Gulf & West Indies S. S. Lines.
204889	K. W. M. J.	Ga. s.	1	2	San Jacinto.....	614	352	160.3	36.9	12.0	1908	Hoquiam, Wash....do.....	Standard Oil Co.
204900	K. W. M. L.	St. s.	1	2	William Chisholm..	1,581	1,246	246.6	36.9	19.4	1884	Cleveland, Ohio....	Boston, Mass.....	E. K. Wood Lumber Co.
81050	K. W. M. N.	St. s.	2	3	MAUNA KEA.....	1,566	940	239.3	36.2	16.7	1908	San Francisco, Cal..	Honolulu, Hawaii..	Seaboard Transportation Co.
204923	K. W. M. P.	St. s.	3	2	LURLINE.....	5,928	3,725	412.8	53.1	29.2	1908	Newport News, Va.	San Francisco, Cal..	Inter-Island Steam Navigation Co.
204955	K. W. M. R.	St. s.	2	3	ONTARIO.....	415	282	134.9	27.1	15.2	1908	Camden, N. J.....	New York, N. Y....	Matson Navigation Co.
204974	K. W. M. S.	St. s.	1	2	WESTERN.....	415	282	134.9	27.1	15.2	1908do.....do.....	N. Y., Ontario and Western Rwy. Co.
204975	K. W. M. T.	St. s.	1	2	Katherine.....	531	292	160.4	36.0	12.5	1908	Fairhaven, Cal....	San Francisco, Cal..	Do.
205002	K. W. N. B.	St. s.	1	2	Edward J. Lawrence	3,350	2,483	320.2	50.0	23.9	1908	Bath, Me.....	Portland, Me.....	Redwood Steamship Co.
205024	K. W. N. D.	Sch.	3	6	ISTHMIAN.....	5,404	3,463	383.3	50.0	26.2	1908	San Francisco, Cal..	New York, N. Y....	Eleazer W. Clark.
205039	K. W. N. G.	St. s.	3	2	Shasta.....	878	517	132.3	41.0	14.0	1908	Hoquiam, Wash....	San Francisco, Cal..	American - Hawaiian Steamship Co.
205041	K. W. N. J.	St. s.	1	2	Cleona.....	956	869	193.2	35.0	17.6	1908	Noank, Conn.....	Philadelphia, Pa....	E. K. Wood Lumber Co.
205045	K. W. N. L.	*Sch.	1	3	STANLEY DOLLAR.⊙	1,838	955	240.0	41.0	20.0	1908	Seattle, Wash....	Portland, Me.....	Reading Co.
205052	K. W. N. M.	St. s.	1	2	Willapa.....	752	433	178.5	40.0	13.3	1908	Raymond, Wash....	San Francisco, Cal..	Dollar S. S. Line.
205053	K. W. N. P.	St. s.	1	3	Fairhaven.....	751	437	185.5	38.0	14.0	1908	North Bend, Oreg..do.....	Sudden & Christenson.
205054	K. W. N. R.	St. s.	1	2	NORTHLAND.....	697	360	140.0	27.0	14.5	1908	Seattle, Wash....	Ketchikan, Alaska.	Fairhaven Co.
205044	K. W. N. S.	St. s.	1	1	Lansford.....	830	732	180.2	35.0	14.7	1908	Noank, Conn.....	New York, N. Y....	Northland S. S. Co.
205074	K. W. N. V.	*Sch.	1	2	Mary Manson Gruener.	715	599	175.9	37.0	14.1	1908	Bath, Me.....	New Haven, Conn..	Lehigh Coal & Navigation Co.
205081	K. W. P. B.	Sch.	1	4	Daisy.....	679	379	175.0	38.7	14.0	1908	Bandon, Oreg.....	San Francisco, Cal..	Benedict-Manson Marine Co.
205082	K. W. P. C.	St. s.	1	2	Shoshone.....	646	341	175.6	38.0	12.8	1908	Fairhaven, Cal....do.....	Daisy S. S. Co.
205083	K. W. P. D.	St. s.	1	2	FALCON.....	1,838	955	240.0	41.0	20.0	1908	Seattle, Wash....do.....	Shoshone S. S. Co.
205095	K. W. P. F.	St. s.	1	2	COMMONWEALTH.⊙	5,980	2,500	437.9	55.0	19.3	1908	Philadelphia, Pa..	Fall River, Mass...	Charles Nelson Co.
205149	K. W. P. J.	St. p.	2	0	Hauto.....	830	732	180.2	35.0	14.7	1908	Noank, Conn.....	New York, N. Y....	New England S. S. Co.
205150	K. W. P. L.	*Sch.	1	2										Lehigh Coal & Navigation Co.

SEAGOING VESSELS, ARRANGED IN THE ORDER OF SIGNAL LETTERS—Continued.

[Steel vessels in SMALL CAPITALS, Iron vessels in *italics*.]

Official No.	Signal letters.	Rtg.	Decks.	Masts.	Name of vessel.	Gross tonnage.	Net tonnage.	Length.	Breadth.	Depth.	When built.	Where built.	Home port (where permanent document issues).	Name of managing or principal owner.
								<i>Feet.</i>	<i>Feet.</i>	<i>Feet.</i>				
205174	K. W. P. M.	St. s.	1	2	RIVERSIDE.....⊙	1,538	955	240.0	41.0	20.0	1908	Seattle, Wash.....	San Francisco, Cal..	Charles Nelson Co.
205197	K. W. P. N.	Sch.	2	4	Horatio G. Foss....	846	747	182.0	35.0	17.0	1908	Camden, N. J.....	Boston, Mass.....	Lewis K. Thurlow.
205212	K. W. P. R.	*Sch.	1	3	Tamaqua.....	830	732	180.2	35.0	14.7	1908	Noank, Conn.....	New York, N. Y.....	Lehigh Coal & Navigation Co.
205240	K. W. P. S.	St. s.	1	2	Albatross.....	286	194	127.0	28.1	13.8	1905	Baltimore, Md.....	Baltimore, Md.....	P. Dougherty Co.
205108	K. W. P. T.	St. p.	1	2	Betty Alden.....	775	447	183.4	31.0	11.5	1908	Boston, Mass.....	Boston, Mass.....	Nantasket Beach Steamboat Co.
205272	K. W. Q. B.	St. s.	1	2	Doris.....	736	421	178.5	40.0	13.3	1908	Raymond, Wash.....	San Francisco, Cal..	Emil T. Kruse.
205278	K. W. Q. C.	St. s.	1	3	Calhoun E. Ross....	438	375	160.0	35.2	12.2	1908	Milford, Del.....	Wilmington, Del.....	Benjamin S. Coulbourn.
201006	K. W. Q. D.	*Sch.	1	2	Shamokin.....	829	829	193.0	35.2	13.7	1904	Elkton, Md.....	Perth Amboy, N. J..	Susquehanna Coal Co.
205311	K. W. Q. F.	St. s.	1	2	RESOLUTE.....	294	192	122.3	25.0	14.0	1904	Camden, N. J.....	Baltimore, Md.....	P. Dougherty Co.
205362	K. W. Q. L.	St. s.	2	2	TEXAS.....	5,108	3,746	389.4	52.1	20.1	1905	Newport News, Va.	Port Arthur, Tex....	Texas Co.
205366	K. W. Q. M.	*Sch.	1	2	Easton.....	830	732	180.2	35.0	14.7	1908	Noank, Conn.....	New York, N. Y.....	Lehigh Coal & Navigation Co.
205438	K. W. Q. P.	St. s.	1	2	Fifield.....⊙	634	440	173.6	37.0	12.1	1907	North Bend, Oreg...	San Francisco, Cal..	Fifield S. S. Co.
205443	K. W. Q. R.	*Sch.	1	2	T. J. Hooper.....	722	697	204.0	35.2	13.5	1908	Sharptown, Md.....	Wilmington, Del.....	Eastern Transportation Co.
205480	K. W. Q. S.	*Sch.	1	3	Nesquehoning.....	967	880	195.6	35.0	17.6	1908	Noank, Conn.....	New York, N. Y.....	Lehigh Coal & Navigation Co.
205508	K. W. Q. V.	*Sch.	1	2	Allentown.....	842	744	183.3	35.0	14.7	1908do.....do.....	Do.
205552	K. W. R. B.	*Sch.	1	3	Greenwood.....	967	890	195.6	35.0	17.6	1908do.....do.....	Do.
205637	K. W. R. C.	St. s.	1	0	POWERFUL.....	176	120	89.4	24.1	12.1	1908	Pt. Richmond, N. Y.do.....	Lehigh Valley Transportation Co.
205662	K. W. R. D.	Sch.	1	2	John J. Fallon.....	125	77	103.0	24.0	12.0	1908	Essex, Mass.....	Boston, Mass.....	John J. Fallon.
205675	K. W. R. F.	*Sch.	1	2	Potomac.....	823	772	203.4	35.0	13.6	1908	Elkton, Md.....	Baltimore, Md.....	P. Dougherty Co.
205707	K. W. R. G.	Sch.	1	3	Frank Brainerd....	254	193	123.4	30.9	8.7	1908	Rockland, Me.....	Hartford, Conn.....	Frank Brainerd.
205708	K. W. R. H.	Sch.	1	4	Lewiston.....	814	711	190.5	39.5	14.9	1905do.....	Boston, Mass.....	Lewis K. Thurlow.
205729	K. W. R. I.	St. s.	3	2	MOHAWK.....⊙	4,623	3,475	367.0	48.3	20.4	1908	Philadelphia, Pa....	New York, N. Y.....	Clyde Steamship Co.
205752	K. W. R. N.	Sch.	1	2	Josie and Phebe....	137	89	107.9	25.8	12.2	1908	Essex, Mass.....	Boston, Mass.....	Sylvester Whalen.
205800	K. W. R. Q.	*Sch.	1	2	Nantlooke.....	771	735	203.6	35.4	13.0	1908	Sharptown, Md.....	Baltimore, Md.....	P. Dougherty Co.
205805	K. W. R. T.	St. s.	1	3	Carlos.....⊙	885	541	195.4	39.2	14.8	1908	San Francisco, Cal..	New York, N. Y.....	Olson & Mahony S. S. Co.
205815	K. W. R. V.	Sch.	1	2	Rex.....	134	93	102.6	24.4	12.0	1908	Essex, Mass.....	Gloucester, Mass....	F. L. Davis.
205846	K. W. S. H.	St. s.	1	2	Leroy.....	209	142	129.0	22.8	8.8	1874	Boston, Mass.....	Pensacola, Fla.....	E. E. Saunders.
205849	K. W. S. C.	St. s.	1	2	Puget.....	234	140	115.0	24.5	7.5	1908	Seattle, Wash.....	Seattle, Wash.....	Puget Sound Navigation Co.
205261	K. W. S. F.	St. s.	2	2	HONDURAS.....	2,350	1,461	247.8	43.0	27.0	1908	Buffalo, N. Y.....	New York, N. Y.....	Seaboard & Gulf S. S. Co.
205824	K. W. S. J.	Sch.	1	3	Mystic.....	259	202	123.0	30.1	10.7	1908	Mystic, Conn.....	New Bedford, Mass.	Joseph T. Edwards.
205872	K. W. S. L.	Sch.	3	6	Edward B. Winslow..	3,424	2,482	318.4	50.0	23.7	1908	Bath, Me.....	Portland, Me.....	Elzezer W. Clark.
205896	K. W. S. M.	St. s.	2	0	SOUTHLAND.....	2,081	1,215	291.2	51.0	16.1	1908	Newport News, Va..	Washington, D. C....	Norfolk and Washington Steamboat Co.
205899	K. W. S. N.	*Sch.	2	3	700.....	934	881	187.2	34.0	16.3	1908	Camden, N. J.....	Perth Amboy, N. J..	Lehigh Valley Transportation Co.
206905	K. W. S. Q.	St. s.	1	2	MARY F. SCULLY....	723	410	165.7	30.1	18.4	1908	Pt. Richmond, N. Y.	New York, N. Y.....	Staten Island Ship Building Co.
204881	K. W. S. R.	Ga. s.	1	2	Benjamin A. Smith..	146	91	116.1	25.6	10.6	1908	Essex, Mass.....	Gloucester, Mass....	Gorton-Pew Fisheries Co.
205923	K. W. S. V.	Sch.	2	4	Stanley M. Seaman..	1,060	953	189.0	39.4	20.0	1908	Rockland, Me.....	Boston, Mass.....	Peter H. Crowell.
205939	K. W. T. C.	Sch.	1	2	Eugenia.....	100	66	89.5	22.8	10.9	1908	Gloucester, Mass....	Gloucester, Mass....	S. Smith Co.
205946	K. W. T. D.	*Sch.	2	3	701.....	934	881	187.2	34.0	16.3	1908	Camden, N. J.....	Perth Amboy, N. J..	Lehigh Valley Transportation Co.
205947	K. W. T. F.	*Sch.	2	3	702.....	934	881	187.2	34.0	16.3	1908do.....do.....	Do.
205965	K. W. T. H.	*Sch.	2	3	703.....	934	881	187.2	34.0	16.3	1908do.....do.....	Do.
206007	K. W. T. Q.	*Sch.	2	3	704.....	934	881	187.2	34.0	16.3	1908do.....do.....	Do.
206008	K. W. T. R.	*Sch.	2	3	705.....	934	881	187.2	34.0	16.3	1908do.....do.....	Do.
206031	K. W. T. V.	*Sch.	2	3	706.....	934	881	187.2	34.0	16.3	1908do.....do.....	Do.
206032	K. W. V. B.	*Sch.	2	3	707.....	934	881	187.2	34.0	16.3	1908do.....do.....	Do.
206063	K. W. V. D.	Sch.	1	2	Mary De Costa.....	101	69	88.6	22.8	10.4	1909	Gloucester, Mass....	Boston, Mass.....	L. J. Costa, Jr.
206082	K. W. V. J.	St. s.	1	0	NEW LONDON.....	2,818	1,893	278.5	44.0	19.0	1909	Wilmington, Del....	Portland, Me.....	Central Vermont Transportation Co.
206086	K. W. V. L.	Sch.	1	2	Alice.....	100	62	101.0	22.3	10.0	1909	Essex, Mass.....	Boston, Mass.....	A. M. Watson, Jr.
206094	K. W. V. P.	St. s.	1	2	Hyak.....	195	118	134.0	22.2	5.5	1909	Portland, Oreg.....	Seattle, Wash.....	Kitsap Transportation Co.
206120	K. W. V. R.	Sch.	1	3	Frank E. Swain.....	433	348	139.2	32.0	13.0	1909	Camden, Me.....	Boston, Mass.....	Charles F. Webb.
127289	K. W. V. S.	St. s.	1	2	CONCORD.....	353	186	128.0	26.3	15.0	1898	Philadelphia, Pa....	Fall River, Mass....	Staples Transportation Co.
81632	K. W. V. T.	St. s.	1	2	WALTHAM.....	353	186	128.0	26.3	15.0	1898do.....do.....	Do.
206162	L. B. C. D.	Sch.	1	4	Esther Ann.....	733	631	181.2	37.1	14.4	1909	Bath, Me.....	Hartford, Conn.....	Charles F. Taylor.
206175	L. B. C. F.	Sch.	1	3	Richmond.....	288	265	135.3	26.5	9.0	1909	Sharptown, Md.....	Baltimore, Md.....	Charles M. Struven.
206224	L. B. C. K.	Sch.	1	2	Georgia.....	102	65	105.8	22.6	10.2	1909	Essex, Mass.....	Gloucester, Mass....	John G. Stream.
206239	L. B. C. P.	St. s.	1	0	NEW YORK.....	2,818	1,893	278.5	44.0	19.0	1909	Wilmington, Del....	Portland, Me.....	Central Vermont Transportation Co.
206266	L. B. C. Q.	St. s.	1	2	BELFAST.....⊙	2,157	1,147	320.6	40.0	16.1	1909	Bath, Me.....	Boston, Mass.....	Eastern Steamship Corporation.

SEAGOING VESSELS, ARRANGED IN THE ORDER OF SIGNAL LETTERS—Continued.

[Steel vessels in SMALL CAPITALS, Iron vessels in *italics*.]

Official No.	Signal letters.	Rtg.	Decks.	Masts.	Name of vessel.	Gross tonnage.	Net tonnage.	Length.	Breadth.	Depth.	When built.	Where built.	Home port (where permanent document issues).	Name of managing or principal owner.
206270	L. B. C. R.	St. s.	1	1	William Blundon...	240	129	<i>Feet.</i> 127.4	<i>Feet.</i> 22.8	<i>Feet.</i> 10.4	1909	Solomons, Md.....	Itedville, Va.....	Seaboard Oil & Guano Co.
206347	L. B. D. J.	Sch.	1	2	Laforest L. Simmons.	132	104	88.9	27.8	7.5	1909	Millford, Del.....	Fall River, Mass.....	Charles D. Luther.
206350	L. B. D. K.	Ga. s.	1	2	W. D. Morgan.....	32	21	55.7	15.3	7.4	1909	Baltimore, Md.....	Beaufort, S. C.....	Antone Santos.
206365	L. B. D. M.	Sch.	1	3	Richard W. Clark...	503	437	148.9	33.8	13.8	1909	Phippsburg, Me.....	New Bedford, Mass.....	Andrew A. Cory.
206563	L. B. F. G.	St. s.	1	2	JEAN.....	3,125	2,391	311.0	46.1	21.8	1909	Newport News, Va.....	New York, N. Y.....	A. H. Bull S. S. Co.
204673	L. B. F. K.	St. s.	1	2	Saginaw.....	886	498	191.4	39.1	11.2	1907	Houliam, Wash.....	San Francisco, Cal.....	Saginaw S. S. Co.
206633	L. B. F. R.	St. s.	1	3	Charles W. Parker, Jr.	277	142	125.2	26.6	15.5	1909	Bath, Me.....	Boston, Mass.....	Commercial Towboat Co.
206652	L. B. F. T.	*Sch.	1	3	I. D. FLETCHER...⊙	1,034	1,034	215.	35.0	15.7	1909	Sparrow Point, Md.....	New York, N. Y.....	Const Transl Co.
206638	L. B. F. V.	St. s.	1	1	J. W. THOMPSON.....	186	120	101.0	21.5	11.0	1909	Camden, N. J.....	St. Louis, Mo.....	J. W. Thompson.
206664	L. B. G. C.	Sch.	1	4	Florence Howard.....	863	683	190.2	40.0	14.0	1909	Stonington, Conn.....	New London, Conn.....	Atlantic Shipping Co.
206737	L. B. G. J.	Sch.	1	4	Melbourn P. Smith.....	650	528	174.7	35.3	13.0	1909	Millbridge, Me.....	New York, N. Y.....	Smith Shipping Co., Inc.
206749	L. B. G. K.	Sch.	2	4	Mary L. Baxter.....	1,036	826	188.4	38.0	18.6	1909	Bath, Me.....	Bath, Me.....	G. G. Deering Co.
206801	L. B. G. P.	St. s.	1	2	Klamath.....⊙	1,083	662	207.5	41.6	15.4	1909	Fairhaven, Cal.....	San Francisco, Cal.....	Klamath S. S. Co.
206818	L. B. G. Q.	St. s.	1	0	PARKSLEY.....	296	201	125.0	25.0	12.6	1909	Camden, N. J.....	Philadelphia, Pa.....	Philadelphia and Norfolk R. R. Co.
206668	L. B. G. R.	Sch.	2	4	Barbara.....	838	746	185.5	38.0	17.9	1909	Chelsea, Mass.....	Boston, Mass.....	Frank B. McQuesten.
206870	L. B. G. S.	St. s.	1	0	GEORGE L. POTTER.	220	149	112.3	24.1	11.5	1909	Baltimore, Md.....	Baltimore, Md.....	Baltimore and Ohio R. R. Co.
81705	L. B. G. V.	St. s.	2	2	WILLIAM P. PALMER.	2,293	1,609	242.0	42.0	26.6	1900	Cleveland, Ohio.....	Philadelphia, Pa.....	Southern S. S. Co.
206985	L. B. H. C.	Sch.	1	3	G. J. Cherry.....	533	468	150.3	33.7	13.9	1909	Phippsburg, Me.....	Wilmington, Del.....	J. J. Day.
206992	L. B. H. D.	Sch.	1	4	William E. Burnham.	772	643	190.9	38.4	15.0	1909	Rockland, Me.....	New Haven, Conn.....	Benedict-Manson Marine Co.
206997	L. B. H. F.	St. s.	2	3	WILHELMINA.....⊙	6,974	4,402	426.1	54.1	33.5	1909	Newport News, Va.....	San Francisco, Cal.....	Matson Navigation Co.
207010	L. B. H. G.	Sch.	2	6	Wyoming.....	3,730	3,036	329.5	50.1	30.4	1909	Bath, Me.....	Bath, Me.....	Samuel R. Percy.
203557	L. B. H. K.	St. s.	1	2	Carmel.....	633	401	170.0	35.0	12.3	1906	Aberdeen, Wash.....	San Francisco, Cal.....	Sudden & Christenson.
207042	L. B. H. M.	St. s.	3	2	BEAR.....⊙	4,507	2,779	357.5	47.0	26.4	1910	Newport News, Va.....do.....	San Francisco and Portland S. S. Co.
207043	L. B. H. N.	St. s.	3	2	BEAVER.....⊙	4,507	2,779	357.5	47.0	26.4	1910do.....do.....	Do.
207058	L. B. H. P.	*Sch.	1	2	TULSA.....	607	607	164.8	32.1	12.3	1909	Pt. Richmond, N. Y.....	Port Arthur, Tex.....	Texas Co.
207060	L. B. H. Q.	St. s.	1	0	FULTON.....	229	156	93.3	25.2	12.1	1909do.....	New York, N. Y.....	Delaware, Lackawanna and Western R. R. Co.
207064	L. B. H. S.	*Sch.	1	3	DELAWANNA.....	1,290	1,290	207.3	34.6	20.5	1909	Camden, N. J.....do.....	Do.
204122	L. B. H. T.	St. s.	1	1	Tasco.....⊙	319	199	103.0	32.4	11.3	1907	New London, Conn.....	New London, Conn.....	T. A. Scott Co.
207062	L. B. H. V.	St. s.	1	2	MISQUELITO.....	276	155	126.2	23.1	7.5	1910	Quincy, Mass.....	New York, N. Y.....	Porto Rico Mercantile Co.
207063	L. B. H. W.	*Sch.	1	2	FIFI.....	368	291	145.0	32.1	8.9	1910do.....do.....	Cuba Distilling Co.
207084	L. B. J. C.	*Sch.	1	2	GRAZIELA.....	368	291	145.0	32.1	8.9	1910do.....do.....	Do.
207144	L. B. J. D.	St. s.	1	0	Chancellor.....	383	187	122.0	36.5	11.9	1910	Tottenville, N. Y.....do.....	Merritt & Chapman Derrick and Wrecking Co.
207181	L. B. J. G.	*Sch.	1	2	Edward F. Clark.....	601	549	161.7	35.5	14.1	1910	New London, Conn.....	New London, Conn.....	Thames Towboat Co.
207187	L. B. J. H.	St. s.	1	2	COASTWISE.....	4,015	2,444	359.0	49.2	25.9	1910	Camden, N. J.....	Boston, Mass.....	Coastwise S. S. Co.
207222	L. B. J. N.	St. s.	2	3	J. A. CHANSLOR...⊙	4,938	3,121	378.0	52.1	29.5	1910	Newport News, Va.....	San Francisco, Cal.....	Associated Oil Co.
207246	L. B. J. P.	St. s.	1	3	HERMAN FRASCH...⊙	3,803	2,381	345.0	48.4	27.1	1910	Quincy, Mass.....	New York, N. Y.....	Union Sulphur Co.
207254	L. B. J. Q.	Sch.	1	2	Rhodora.....	116	81	103.9	23.5	11.0	1910	Essex, Mass.....	Gloucester, Mass.....	Cunningham & Thompson Co.
207270	L. B. J. R.	St. s.	1	2	TRANSPORTATION...	4,015	2,444	359.0	49.2	25.9	1910	Camden, N. J.....	Boston, Mass.....	Coastwise S. S. Co.
207282	L. B. J. T.	St. s.	3	2	NORTH LAND...⊙	3,282	1,973	304.4	47.2	19.8	1910	Wilmington, Del.....do.....	Eastern Steamship Corporation.
207299	L. B. K. D.	St. s.	1	0	Robert C. Clowry...	532	235	132.3	33.3	15.1	1910	Tottenville, N. Y.....	New York, N. Y.....	Western Union Telegraph Co.
207312	L. B. K. G.	Sch.	1	4	Anna R. Heldritter.	694	610	185.0	37.1	13.5	1910	Sharptown, Md.....	Newark, N. J.....	Heldritter Lumber Co.
207346	L. B. K. J.	St. s.	1	0	COMMISSIONER.....	403	274	122.3	35.4	12.6	1910	Port Richmond, N. Y.....	New York, N. Y.....	Merritt & Chapman Derrick and Wrecking Co.
207355	L. B. K. N.	*Sch.	1	2	Coaldale.....	831	733	182.8	35.0	14.7	1910	Noank, Conn.....do.....	Lehigh Coal and Navigation Co.
207362	L. B. K. Q.	St. s.	4	2	CITY OF MONTGOMERY.	5,425	4,025	371.6	49.7	15.4	1910	Newport News, Va.....	Savannah, Ga.....	Ocean S. S. Co.
207363	L. B. K. R.	St. s.	4	2	CITY OF ST. LOUIS...⊙	5,425	4,025	371.6	49.7	15.4	1910do.....do.....	Do.
207392	L. B. M. D.	St. s.	1	2	CAPE CHARLES.....	296	201	125.0	25.0	12.6	1910	Camden, N. J.....	Philadelphia, Pa.....	New York, Philadelphia & Norfolk R. R. Co.
207460	L. B. M. N.	Sch.	1	2	Stiletto.....	136	99	105.7	24.8	11.7	1910	Gloucester, Mass.....	Gloucester, Mass.....	Orlando Merchant.
207472	L. B. M. R.	Sch.	1	2	Premier.....	138	97	106.7	25.2	11.8	1910	Essex, Mass.....do.....	Fred L. Davis.
207475	L. B. M. S.	Sch.	1	2	Elsie.....	137	98	106.5	25.0	11.5	1910do.....	Boston, Mass.....	Atlantic Maritime Co.
207489	L. B. M. V.	St. s.	3	2	KENTUCKIAN.....	6,006	4,016	414.5	53.7	28.1	1910	Sparrow Point, Md.....	New York, N. Y.....	American-Hawaiian S. S. Co.
207523	L. B. N. D.	Bgn.	1	2	Viola.....	193	139	111.0	26.4	11.8	1910	Essex, Mass.....	Portland, Me.....	John A. Cook Co.
207579	L. B. N. M.	St. s.	2	2	MILLINOCKET...⊙	3,336	2,063	311.0	44.2	24.1	1910	Sparrow Point, Md.....	New York, N. Y.....	A. H. Bull S. S. Co.

SEAGOING VESSELS, ARRANGED IN THE ORDER OF SIGNAL LETTERS—Continued.

[Steel vessels in SMALL CAPITALS, iron vessels in *italics*.]

Official No.	Signal letters.	Rig.	Decks.	Masts.	Name of vessel.	Gross tonnage.	Net tonnage.	Length.	Breadth.	Depth.	When built.	Where built.	Home port (where permanent document issues).	Name of managing or principal owner.
								Feet.	Feet.	Feet.				
207603	L. B. N. S.	St. s.	1	2	Nehalem.....	632	367	173.0	39.0	13.6	1910	Fairhaven, Cal.....	San Francisco, Cal.	Hicks-Hauptman Nav. Co.
207630	L. B. N. T.	Sch.	1	3	Hugh de Payens....	416	342	144.0	35.9	10.1	1910	Rockland, Me.....	Rockland, Me.....	Richard K. Snow.
207665	L. B. N. W.	St. s.	1	1	COALINGA.....	875	563	193.0	38.0	13.1	1910	Oakland, Cal.....	San Francisco, Cal.	Associated Oil Co.
207707	L. B. P. H.	St. s.	1	0	May.....	121	82	88.5	21.0	9.5	1910	Millford, Del.....	Philadelphia, Pa.	Charles Gring.
207751	L. B. P. K.	St. s.	3	2	EL SOL.....	6,008	3,747	405.6	53.1	27.4	1910	Newport News, Va.	New York, N. Y.	Southern Pacific Co.
207765	L. B. P. N.	St. s.	3	2	GEORGIAN.....	15,406	4,016	414.5	53.7	28.1	1910	Sparrow Point, Md.	do	American-Hawaiian S. S. Co.
207772	L. B. P. Q.	Sch.	1	2	Virginia.....	106	73	102.2	23.0	10.2	1910	Essex, Mass.....	Boston, Mass.....	Albert M. Watson, Jr.
207774	L. B. P. R.	St. s.	1	0	NEW YORK CENTRAL NO. 27.	231	156	97.5	25.0	12.2	1910	Camden, N. J.....	New York, N. Y.	N. Y. Central & Hudson River R. R. Co.
207775	L. B. P. S.	St. s.	1	2	RUTH.....	3,102	2,423	313.6	46.1	22.1	1910	Newport News, Va.	New York, N. Y.	A. H. Bull S. S. Co.
207780	L. B. P. T.	St. s.	2	2	KULSHAN.....	926	573	160.3	32.0	20.7	1910	Seattle, Wash.....	Seattle, Wash.....	Puget Sound Navigation Co.
53274	L. B. Q. C.	*Sch.	1	2	DALLAS.....	1,148	1,148	264.0	36.0	22.0	1892	Superior, Wis.....	Port Arthur, Tex.	Texas Co.
207864	L. B. Q. F.	St. s.	1	0	BROOKLYN.....	194	131	91.7	24.1	12.1	1910	Philadelphia, Pa.	New York, N. Y.	New York Dock Co.
207891	L. B. Q. O.	*Sch.	1	2	John S. Pancake....	836	762	203.0	35.5	13.5	1910	Seaford, Del.....	Richmond, Va.	Larimore Barge Corporation.
207916	L. E. Q. J.	St. s.	1	2	FOAM.....	244	114	114.3	22.5	11.6	1910	Quincy, Mass.....	Boston, Mass.....	Bay State Fishing Co.
207947	L. B. Q. K.	St. s.	3	2	EL MUNDO.....	6,008	3,747	405.6	53.1	27.4	1910	Newport News, Va.	New York, N. Y.	Southern Pacific Co.
207935	L. B. Q. M.	St. s.	1	2	LATOUCHE.....	2,337	1,481	240.0	41.0	28.0	1910	Seattle, Wash.....	Seattle, Wash.....	Alaska S. S. Co.
207983	L. B. Q. P.	St. s.	1	2	Fort Bragg.....	705	445	154.0	40.0	14.3	1910	Fairhaven, Cal.....	San Francisco, Cal.	Chas. H. Higgins.
208046	L. B. Q. T.	St. s.	3	2	HONOLULAN.....	7,059	1,421	414.5	53.7	32.1	1910	Sparrows Point, Md.	New York, N. Y.	American-Hawaiian S. S. Co.
208080	L. B. R. C.	St. s.	3	2	EL ORIENTE.....	6,008	3,747	405.6	53.1	27.4	1910	Newport News, Va.	do	Southern Pacific Co.
208109	L. B. R. D.	Sch.	1	3	William E. Hitchfield.	542	472	154.8	34.4	14.1	1910	Phippsburg, Me.....	Boston, Mass.....	Charles F. Webb.
208114	L. B. R. F.	St. s.	2	3	CURRIER.....	4,711	2,869	370.0	52.1	27.0	1910	Quincy, Mass.....	New York, N. Y.	Cuba Distilling Co.
208131	L. B. R. G.	Sch.	1	2	Matthew S. Greer....	110	75	103.0	23.2	11.4	1910	Essex, Mass.....	Boston, Mass.....	Theresa J. Greer.
208132	L. B. R. H.	Sch.	1	2	Sylvania.....	136	99	105.6	24.8	11.6	1910	Gloucester, Mass.	Gloucester, Mass.	Sylvania Smith Co. (Inc.)
208158	L. B. R. K.	St. s.	1	0	RANCOCAS.....	106	71	79.0	20.0	9.2	1910	Camden, N. J.....	Philadelphia, Pa.	Hainesport Mining & Transportation Co.
208166	L. B. R. M.	St. s.	3	2	EL OCCIDENTE.....	6,008	3,747	405.6	53.1	27.4	1910	Newport News, Va.	New York, N. Y.	Southern Pacific Co.
208175	L. B. R. N.	St. s.	1	0	Correction.....	778	423	159.7	36.5	12.0	1910	Noank, Conn.....	do	City of New York.
208248	L. B. R. P.	Sch.	1	2	Jeanette.....	97	69	99.0	22.5	10.1	1910	Gloucester, Mass.	Gloucester, Mass.	Frank Saunders.
208250	L. B. R. S.	*Sch.	1	2	William L. Donohue	635	652	199.3	32.1	11.7	1910	Elkton, Md.....	Wilmington, Del.	Eastern Transportation Co.
208239	L. B. R. T.	St. s.	1	2	RIFFLE.....	244	114	114.3	22.5	11.6	1910	Quincy, Mass.....	Boston, Mass.....	Bay State Fishing Co.
208250	L. B. R. V.	Sch.	1	2	Valerie.....	139	97	106.4	25.0	11.8	1910	Essex, Mass.....	Provincetown, Mass.	Frank Gaspa.
208253	L. B. R. W.	Sch.	1	2	EIK.....	123	83	102.0	24.7	11.2	1910	do	do	Atlantic Maritime Co.
208259	L. B. S. C.	St. s.	1	2	GENERAL HUBBARD.	2,183	1,396	258.0	42.1	19.0	1910	Long Beach, Cal.	New York, N. Y.	Hubbard S. S. Co.
208268	L. B. S. D.	St. s.	1	2	ELM CITY.....	379	249	118.2	27.0	11.3	1910	Port Richmond, N. Y.	New Haven, Conn.	Long Island Navigation Co.
208276	L. B. S. F.	Sch.	2	4	Lydia McLellan Baxter.	1,352	1,153	209.2	40.3	21.8	1911	Bath, Me.....	Bath, Me.....	G. G. Deering Co.
208278	L. B. S. H.	St. s.	2	2	SIoux.....	461	266	148.3	24.2	14.8	1910	Seattle, Wash.....	Seattle, Wash.....	Puget Sound Navigation Co.
208275	L. B. S. J.	St. s.	1	2	NEPTUNE.....	237	161	113.2	24.0	12.1	1911	Baltimore, Md.....	Baltimore, Md.....	Curtis Bay Towing Co.
208282	L. B. S. M.	St. s.	1	0	P. R. R. No. 35†.	375	255	106.5	32.0	15.0	1911	Wilmington, Del.	Perth Amboy, N. J.	Pennsylvania R. R. Co.
208288	L. B. S. P.	St. s.	3	1	MADISON.....	3,734	2,408	353.3	42.1	16.8	1911	Newport News, Va.	New York, N. Y.	Old Dominion S. S. Co.
208289	L. B. S. Q.	*Sch.	1	2	Monocacy.....	973	904	202.2	40.1	14.4	1911	Elkton, Md.....	Baltimore, Md.	P. Dougherty Co.
208330	L. B. S. V.	St. s.	2	2	COROZAL.....	3,063	1,942	335.0	45.8	22.7	1911	Newport News, Va.	New York, N. Y.	New York and Porto Rico S. S. Co.
208322	L. B. S. W.	St. s.	1	2	Independent.....	263	151	125.5	25.8	11.4	1911	Tacoma, Wash.....	Seattle, Wash.....	Wekling & Independent Fisheries Co.
208367	L. B. T. C.	St. s.	2	2	MONTOSO.....	3,063	1,942	335.0	46.8	22.7	1911	Newport News, Va.	New York, N. Y.	New York & Porto Rico S. S. Co.
208373	L. B. T. D.	St. s.	2	3	WM. F. HERRIN.....	4,938	3,143	378.0	52.1	29.5	1911	do	San Francisco, Cal.	Associated Oil Co.
208377	L. B. T. F.	St. s.	2	0	NORTHLAND.....	2,055	1,205	291.2	51.0	18.0	1911	Wilmington, Del.	Washington, D. C.	Norfolk & Washington Steamboat Co.
208378	L. B. T. G.	St. s.	2	0	CITY OF BALTIMORE.	2,379	1,617	297.5	46.5	16.2	1911	Sparrow Point, Md.	Baltimore, Md.	Mercantile Trust & Deposit Co.
208381	L. B. T. H.	St. s.	3	2	SUWANNEE.....	3,648	2,300	309.1	46.2	19.3	1911	Camden, N. J.....	Boston, Mass.	State Street Trust Co.
208398	L. B. T. J.	St. s.	1	0	THE BARNETT.....	194	132	111.0	21.7	11.5	1911	do	Jacksonville, Fla.	Jacksonville Towing & Wrecking Co.
208399	L. B. T. K.	St. s.	1	2	SANKATY.....	677	342	187.5	38.2	11.3	1911	Quincy, Mass.....	New Bedford, Mass.	New Bedford, Marthas Vineyard & Nantucket Steamboat Co.
208414	L. H. T. M.	St. s.	2	0	CITY OF NORFOLK.	2,379	1,617	297.5	46.5	16.2	1911	Sparrow Point, Md.	Baltimore, Md.	Mercantile Trust & Deposit Co.
208426	L. B. T. N.	*Sch.	1	3	NUMBER TWENTY-SEVEN.	1,290	1,290	207.3	34.6	20.5	1911	Camden, N. J.....	do	Consolidation Coal Co.
208428	L. B. T. P.	Sch.	1	2	Jorgina.....	103	62	103.3	22.6	10.4	1911	Essex, Mass.....	Gloucester, Mass.	Victor P. Oliver.
208451	L. B. T. Q.	St. s.	1	2	Florida.....	628	359	182.0	34.2	13.4	1911	Bath, Me.....	Wilmington, Del.	Atlantic & Caribbean Steam Navigation Co.

† Steel vessel.

SEAGOING VESSELS, ARRANGED IN THE ORDER OF SIGNAL LETTERS—Continued.

[Steel vessels in SMALL CAPITALS, iron vessels in *italics*.]

Official No.	Signal letters.	Rtg.	Decks.	Masts.	Name of vessel.	Gross tonnage.	Net tonnage.	Length.	Breadth.	Depth.	When built.	Where built.	Home port (where permanent document issued).	Name of managing or principal owner.
208473	L. B. T. V.	Ga. s.	1	1	CAPTAIN COLLIER.....	128	78	<i>Feet.</i> 90.8	<i>Feet.</i> 22.0	<i>Feet.</i> 8.9	1911	Philadelphia, Pa.	Port Arthur, Tex.	Gulf Refining Co.
208500	L. B. V. C.	St. s.	1	2	NAVAJO.....	2,755	1,711	258.0	42.1	19.0	1911	Long Beach, Cal.	Portland, Me.	Western Steam Navigation Co.
208508	L. B. V. F.	Sch.	1	3	George N. Reed.....	493	429	153.5	35.1	13.4	1911	Seaford, Del.	Wilmington, Del.	Harry M. Bell.
208533	L. B. V. G.	St. s.	3	2	SOMERSET.....	3,648	2,300	309.1	40.2	19.3	1911	Camden, N. J.	Boston, Mass.	State Street Trust Co.
208551	L. B. V. J.	St. s.	1	2	CREST.....	244	113	114.3	22.5	11.6	1911	Quincy, Mass.	do.	Bay State Fishing Co.
208610	L. B. V. P.	St. s.	1	0	MOOSEHEAD.....	677	324	185.3	35.8	13.9	1911	Bath, Me.	Portland, Me.	Maine Central R. R. Co.
208631	L. B. V. R.	St. s.	1	1	J. A. Palmer, Jr.....	282	192	144.4	22.6	11.2	1911	Wilmington, Del.	Reedville, Va.	C. E. Davis Packing Co.
208640	L. B. V. S.	Sch.	1	2	(Jov. Foss).....	130	88	105.9	24.0	10.8	1911	Essex, Mass.	Gloucester, Mass.	Fred J. Thompson.
208668	L. B. W. C.	St. s.	1	1	Martin J. Marran....	308	144	155.6	23.1	12.9	1911	Rockland, Me.	Newport, R. I.	Atlantic Phosphate & Oil Corporation.
208705	L. B. W. D.	Ga. s.	1	0	Bayocean.....	148	87	130.1	18.7	7.9	1911	Portland, Oreg.	San Francisco, Cal.	Bay Ocean Excursion Co.
208718	L. B. W. H.	Ga. s.	1	2	Tillamook.....	281	231	119.0	28.4	11.0	1911	North Bend, Oreg.	Astoria, Oreg.	Nehalem & South Coast Transp. Co.
208756	L. B. W. N.	St. s.	1	2	MORAN.....	120	77	87.3	18.0	11.4	1911	Seattle, Wash.	Seattle, Wash.	American Pacific Whaling Co.
208757	L. B. W. P.	St. s.	1	2	PATERSON.....	120	77	87.3	18.0	11.4	1911	do.	do.	do.
208805	L. B. W. Q.	St. s.	1	2	W. L. Mosslek.....	243	105	125.3	23.5	11.0	1911	Norfolk, Va.	Reedville, Va.	Irrington Fish Guano Co. (Inc.).
208887	L. C. B. D.	St. s.	1	1	Herbert N. Edwards	323	145	155.0	23.1	12.9	1911	Rockland, Me.	Newport, R. I.	Atlantic Phosphate & Oil Corporation.
208889	L. C. B. H.	St. s.	1	2	HILTON.....	3,102	2,421	313.5	46.0	22.0	1911	Newport News, Va.	New York, N. Y.	A. H. Bull S. S. Co.
208905	L. C. B. K.	Sch.	1	2	Adeline.....	98	58	99.0	22.6	10.2	1911	Gloucester, Mass.	Gloucester, Mass.	Gorton Pew Fisheries Co.
208911	L. C. B. M.	St. s.	2	2	ISABELA.....	3,063	1,942	315.0	46.8	22.7	1911	Newport News, Va.	New York, N. Y.	New York & Porto Rico S. S. Co.
208918	L. C. B. N.	St. s.	1	1	Rollin E. Mason....	323	145	155.6	23.1	12.9	1911	Essex, Mass.	Newport, R. I.	Atlantic Phosphate & Oil Corporation.
208931	L. C. B. P.	Sch.	1	2	Laverna.....	141	95	106.1	25.2	12.0	1911	do.	Gloucester, Mass.	Cunningham & Thompson Co.
208984	L. C. B. S.	(Ia. s.)	1	3	George B. Cluett....	210	155	113.3	25.9	11.0	1911	Tottenville, N. Y.	New York, N. Y.	Grenfell Assn. of America.
208989	L. C. B. V.	St. s.	2	2	PERFECTION.....	2,209	1,150	250.0	43.0	23.0	1911	Cleveland, Ohio.	do.	Standard Oil Co.
209000	L. C. B. W.	Ga. s.	1	2	Patsy.....	185	113	90.0	24.0	7.6	1911	North Bend, Oreg.	Astoria, Oreg.	Nehalem & South Coast Transp. Co.
209001	L. C. D. B.	St. s.	1	2	PENOBSCOT.....	2,294	1,666	247.0	43.7	28.4	1911	Ecorse, Mich.	Philadelphia, Pa.	Philadelphia Trust, Safe Deposit & Insurance Co.
209002	L. C. D. F.	St. s.	1	2	SEACONNET.....	2,294	1,666	247.0	43.7	28.4	1911	do.	do.	do.
209020	L. C. D. G.	*Sch.	1	3	Helen.....	1,285	1,153	228.5	37.5	19.3	1911	Bath, Me.	Boston, Mass.	Commercial Towboat Co.
209052	L. C. D. J.	Sch.	1	2	Moana.....	200	182	114.1	28.8	9.1	1911	San Francisco, Cal.	San Francisco, Cal.	J. G. Berulo.
209062	L. C. D. M.	Sch.	2	3	Reedville.....	235	212	130.0	26.3	8.8	1911	Pocomoke City, Md.	Wilmington, Del.	Thomas J. Marshall.
209076	L. C. D. Q.	St. s.	1	2	SUFFOLK.....	4,718	2,868	365.7	50.1	28.1	1911	Camden, N. J.	Boston, Mass.	Coastwise S. S. Co.
209117	L. C. D. V.	St. s.	1	2	Williamette.....	903	555	194.7	40.0	15.2	1911	Falrhaven, Cal.	San Francisco, Cal.	Williamette S. S. Co.
209123	L. C. D. W.	*Sch.	1	2	Alabama.....	891	828	201.4	35.0	14.7	1911	Elkton, Md.	Baltimore, Md.	P. Dougherty Co.
209184	L. C. F. B.	Sch.	1	3	Orzville R. Bacon....	385	339	133.6	31.6	11.8	1911	Bethel, Del.	Seaford, Del.	Orlando V. Wootten.
209191	L. C. F. D.	St. s.	1	2	F. J. LISMAN.....	2,294	1,666	247.0	43.7	28.4	1911	Ecorse, Mich.	Philadelphia, Pa.	Philadelphia Trust, Safe Deposit & Insurance Co.
209192	L. C. F. G.	St. s.	1	2	M. E. HARPER.....	2,294	1,666	247.0	43.7	28.4	1911	do.	do.	do.
209241	L. C. F. H.	Sch.	1	2	Eugenia Hooper....	730	698	198.6	32.1	12.7	1911	Chesapeake City, Md.	Wilmington, Del.	Eastern Transp. Co.
209252	L. C. F. J.	Sch.	1	3	Edward R. Smith....	565	492	158.2	34.5	14.1	1911	Phillpsburg, Me.	Boston, Mass.	Chas. F. Webb.
209333	L. C. F. R.	St. s.	1	0	Saturn.....	125	85	82.6	23.5	11.1	1911	Boston, Mass.	do.	Boston Towboat Co.
209335	L. C. F. S.	St. s.	2	2	BORINQUEN.....	2,551	1,992	247.0	43.7	29.3	1911	Ecorse, Mich.	Wilmington, Del.	Ocean Freight Line (Inc.).
209336	L. C. F. T.	St. s.	2	2	GRAYSON.....	2,551	1,992	247.0	43.7	29.3	1911	do.	do.	do.
209352	L. C. F. V.	St. s.	2	2	Eocene.....	2,217	1,156	250.0	43.0	23.0	1911	Cleveland, Ohio.	New York, N. Y.	Standard Oil Co. of New York.
209388	L. C. G. B.	St. s.	1	3	NEWTON.....	5,194	3,272	389.0	54.6	28.0	1911	Quincy, Mass.	Boston, Mass.	New England Coal & Coke Co.
209401	L. C. G. D.	St. s.	2	2	KILAUEA.....	1,338	806	240.6	36.1	17.0	1911	San Francisco, Cal.	Honolulu, Hawaii.	Inter-Island Steam Navigation Co.
209403	L. C. G. F.	*Sch.	1	4	Fall River.....	1,759	1,545	262.4	44.1	19.5	1911	Bath, Me.	Fall River, Mass.	Staples Transportation Co.
209876	L. C. G. H.	St. s.	1	2	STAR 1.....	196	133	100.1	21.2	13.0	1912	Seattle, Wash.	Ketchikan, Alaska.	United States Whaling Co.
209439	L. C. G. J.	St. s.	1	2	Daisy Gadsby.....	818	478	169.5	41.1	14.3	1911	Hoquiam, Wash.	San Francisco, Cal.	Daisy Gadsby Steamship Co.
209459	L. C. G. K.	Sch.	1	2	Alabama.....	120	120	94.4	24.7	12.0	1911	Essex, Mass.	Mohile, A. I.	John A. Dorgan.
209464	L. C. G. N.	St. s.	1	0	SLATINGTON.....	221	150	95.1	25.0	12.2	1911	Pt. Richmond, N. Y.	New York, N. Y.	Lehigh Valley Transportation Co.
209480	L. C. G. R.	St. s.	1	2	SURF.....	252	119	117.8	22.5	11.6	1911	Quincy, Mass.	Boston, Mass.	Bay State Fishing Co.
209481	L. C. G. S.	St. s.	1	2	SWELL.....	252	119	117.8	22.5	11.6	1911	do.	do.	do.

SEAGOING VESSELS, ARRANGED IN THE ORDER OF SIGNAL LETTERS—Continued.

[Steel vessels in SMALL CAPITALS, iron vessels in *italics*.]

Official No.	Signal letters.	Rig.	Decks.	Masts.	Name of vessel.	Gross tonnage.	Net tonnage.	Length.	Breadth.	Depth.	When built.	Where built.	Home port (where permanent document issues).	Name of managing or principal owner.
209494	L. C. G. T.	St. s.	1	0	PETROLEUM II.....	229	139	111.0	21.5	11.5	1911	Alameda, Cal.....	San Francisco, Cal.	Standard Oil Co.
209518	L. C. H. B.	St. s.	1	1	CASPIAN.....	125	85	80.8	21.6	10.2	1912	Camden, N. J.....	Philadelphia, Pa.....	P. F. Martin.
209563	L. C. H. J.	*Sch.	1	4	Chatham.....	1,812	1,581	263.5	44.3	19.7	1912	Bath, Me.....	Fall River, Mass.....	Staples Transportation Co.
209565	L. C. H. K.	St. s.	1	3	A. M. Simpson.....	774	465	193.0	42.5	13.6	1911	North Bend, Oreg...	San Francisco, Cal.	Simpson Lumber Co. (Inc.).
209568	L. C. H. M.	*Sch.	1	2	Harry F. Hooper....	726	680	199.0	32.0	12.7	1912	Chesapeake City, Md.	Wilmington, Del....	Eastern Transportation Co.
209655	L. C. H. P.	St. s.	2	2	CORDOVA.....	2,273	1,406	238.7	41.2	20.9	1912	Wilmington, Del....	Port Townsend, Wash.	Alaska S. S. Co.
209700	L. C. H. R.	St. s.	1	2	STAR NO. 2.....	143	97	96.1	19.5	12.3	1912	Seattle, Wash.....	Ketchikan, Alaska..	United States Whaling Co.
209701	L. C. H. S.	St. s.	1	2	STAR NO. 3.....	143	97	96.1	19.5	12.3	1912do.....do.....	Do.
209709	L. C. H. T.	St. s.	2	2	KODIAK.....	146	99	100.0	19.2	12.4	1912do.....	St. Paul, Minn.....	Alaska Whaling Co.
209710	L. C. H. V.	St. s.	2	2	UNIMAK.....	146	99	100.0	19.2	12.4	1912do.....do.....	Do.
209721	L. C. H. W.	*Sch.	1	4	Mount Hope.....	1,801	1,584	264.7	44.1	19.6	1912	Bath, Me.....	Fall River, Mass.....	Staples Transportation Co.
209730	L. C. J. B.	St. s.	2	2	YAQUEZ.....	2,551	1,992	247.0	43.7	29.3	1912	Ecorse, Mich.....	Wilmington, Del....	Ocean Freight Line (Inc.).
209735	L. C. J. D.	St. s.	1	1	B. H. B. Hubbard, Jr.	276	142	141.5	22.8	11.3	1912	Wilmington, Del....	Reedville, Va.....	Taft Fish Co.
209741	L. C. J. F.	St. s.	2	2	BAYAMON.....	2,551	1,992	247.0	43.7	29.3	1912	Ecorse, Mich.....	New York, N. Y.....	A. H. Bull S. S. Co.
209778	L. C. J. G.	St. s.	1	1	W. T. James.....	276	142	141.5	22.8	11.3	1912	Wilmington, Del....	Reedville, Va.....	Taft Fish Co.
209822	L. C. J. K.	St. p.	1	0	ROSE STANDISH.....	993	504	205.4	34.5	11.4	1912do.....	Boston, Mass.....	Nantasket Beach Steamboat Co.
209871	L. C. J. R.	St. s.	2	1	ATLANTIC CITY.....	927	630	180.1	28.4	12.5	1912	Pt. Richmond, N. Y.	Philadelphia, Pa....	Warren Webster.
209852	L. C. J. S.	St. s.	1	2	ABERDEEN.....	116	59	88.0	19.0	11.5	1912	Seattle, Wash.....	Seattle, Wash.....	American Pacific Whaling Co.
209878	L. C. J. T.	St. s.	1	1	Warren J. Courtney.	276	141	143.0	23.3	11.0	1912	Wilmington, Del....	Reedville, Va.....	C. E. Davis Packing Co.
209908	L. C. K. B.	St. s.	3	2	HENRY WILLIAMS..	1,861	1,392	229.0	39.1	20.1	1912do.....	Baltimore, Md.....	Baltimore & Carolina S. S. Co.
209954	L. C. K. F.	St. s.	1	1	City of Lewes.....	254	125	136.0	23.7	11.3	1912	Milford, Del.....	Wilmington, Del....	Lewes Fisheries Co. (Lewes, Del.).
209976	L. C. K. H.	St. s.	1	1	Amagansett.....	390	172	151.6	24.1	13.0	1912	Rockland, Me.....	Newport, R. I.....	Atlantic Phosphate & Oil Corp.
209981	L. C. K. J.	Sch.	1	4	William C. May.....	710	607	180.3	37.1	14.0	1912	Bath, Me.....	Philadelphia, Pa....	William C. May.
210004	L. C. K. Q.	St. s.	2	2	EVELYN.....	3,140	2,443	313.6	46.1	22.9	1912	Newport News, Va.	New York, N. Y.....	A. H. Bull S. S. Co.
210028	L. C. K. R.	St. s.	1	1	Frank Somers.....	309	145	144.4	24.2	9.8	1912	Wilmington, Del....	Tuckerton, N. J.....	Atlantic Fisheries Co.
210133	L. C. K. W.	St. s.	2	2	SOL DUC.....	1,085	667	189.0	31.5	22.6	1912	Seattle, Wash.....	Seattle, Wash.....	Puget Sound Navigation Co.
210190	L. C. M. D.	St. s.	1	1	Long Island.....	390	167	151.6	24.1	13.0	1912	Rockland, Me.....	Newport, R. I.....	Atlantic Phosphate & Oil Corp.
210255	L. C. M. H.	Sch.	1	4	Dustin G. Cressy....	862	726	182.3	38.2	15.0	1912	Bath, Me.....	Bath, Me.....	Samuel R. Percy.
210272	L. C. M. J.	St. s.	1	2	SPARTAN.....	226	154	105.9	25.1	11.1	1912	Baltimore, Md.....	Hartford, Conn.....	Hartford & N. Y. Transp. Co.
210273	L. C. M. K.	*Sch.	1	3	Yardley.....	963	876	195.0	35.0	17.6	1912	Noank, Conn.....	Philadelphia, Pa....	Reading Co.
210278	L. C. M. N.	St. s.	2	2	CAROLYN.....	3,140	2,443	313.6	46.1	22.9	1912	Newport News, Va.	New York, N. Y.....	A. H. Bull Steamship Co.
210287	L. C. M. P.	St. s.	2	2	ROBERT M. THOMPSON.	2,458	1,605	247.0	43.7	26.5	1912	Ecorse, Mich.....	Philadelphia, Pa....	Girard Trust Co. (trustee).
210291	L. C. M. Q.	St. s.	1	2	COLUMBIA.....	1,923	1,188	238.7	41.2	20.8	1912	Wilmington, Del....	Seattle, Wash.....	J. H. Wilson.
210331	L. C. M. R.	St. s.	1	1	Henlopen.....	234	125	136.0	23.7	11.3	1912	Milford, Del.....	Wilmington, Del....	Lewes Fisheries Co.
210334	L. C. M. S.	St. s.	1	1	Eureka.....	471	306	149.8	35.0	12.5	1912	Bath, Me.....	Boston, Mass.....	Boston Sand & Gravel Co.
210368	L. C. N. B.	St. s.	2	2	A. A. RAVEN.....	2,551	1,992	247.0	43.7	29.3	1912	Ecorse, Mich.....	Philadelphia, Pa....	Girard Trust Co. (trustee).
210374	L. C. N. D.	St. s.	2	3	CAMINO.....	3,308	2,086	296.5	43.9	28.5	1912	Long Beach, Cal....	Portland, Me.....	Western Steam Nav. Co.
210379	L. C. N. F.	St. s.	1	2	Speedwell.....	914	874	192.6	42.0	12.2	1912	North Bend, Oreg...	San Francisco, Cal.	A. F. Estabrook.
210389	L. C. N. G.	*Sch.	1	3	Leesport.....	963	876	195.0	35.0	17.6	1912	Noank, Conn.....	Philadelphia, Pa....	Reading Co.
210392	L. C. N. H.	St. s.	1	2	Necanicum.....	752	565	178.5	39.0	13.3	1912	Fairhaven, Cal.....	New York, N. Y.....	Hammond Lbr. Co.
210378	L. C. N. J.	St. s.	2	2	POPLARCH.....	575	325	150.0	26.8	16.3	1912	Seattle, Wash.....	Seattle, Wash.....	Puget Sound Navigation Co.
210411	L. C. N. K.	*Sch.	1	3	Maurice R. Shaw....	803	803	200.0	35.0	12.4	1912	Chesapeake City, Md	Philadelphia, Pa....	L. B. Shaw.
210444	L. C. N. M.	Ga. s.	1	0	Vldt.....	19	15	47.3	15.5	4.2	1912	Camden, N. J.....do.....	E. Cooper Shapley.
210477	L. C. N. P.	Sch.	1	3	Edwin G. Farrar....	556	484	156.2	34.6	14.2	1912	Phippsburg, Me.....	Boston, Mass.....	Rogers & Webb.
210507	L. C. N. Q.	St. s.	1	2	Davenport.....	911	525	200.1	40.0	14.5	1912	North Bend, Oreg...	San Francisco, Cal.	Davenport Co.
210514	L. C. N. R.	St. s.	2	2	JULFOIL.....	5,188	3,202	383.0	51.2	30.1	1912	Camden, N. J.....	Port Arthur, Tex....	Gulf Ref. Co.
210519	L. C. N. T.	St. s.	2	3	RAYO.....	3,663	2,223	321.7	46.2	27.5	1912do.....	New York, N. Y.....	Standard Oil Co.
210534	L. C. N. V.	St. s.	3	2	MINNESOTAN.....	6,655	4,067	407.7	53.7	28.1	1912	Sparrow Point, Md..do.....	American-Hawalian S. S. Co.
210550	L. C. N. W.	St. s.	2	2	RUBY.....	2,458	1,605	247.0	43.7	26.5	1912	Ecorse, Mich.....	Philadelphia, Pa....	Girard Trust Co. (trustee).
210570	L. C. P. D.	*Sch.	1	3	Rahn.....	932	794	194.5	34.4	17.5	1912	Bath, Me.....do.....	Lehigh Coal & Navigation Co.
210542	L. C. P. F.	St. s.	2	2	STAR.....	371	187	130.2	25.8	14.0	1912	Seattle, Wash.....	Seattle, Wash.....	San Juan Fishing & Packing Co.

SEAGOING VESSELS, ARRANGED IN THE ORDER OF SIGNAL LETTERS—Continued.

[Steel vessels in SMALL CAPITALS, Iron vessels in *italics*.]

Official No.	Signal letters.	Rig.	Decks.	Masts.	Name of vessel.	Gross tonnage.	Net tonnage.	Length.	Breadth.	Depth.	When built.	Where built.	Home port (where permanent document issues).	Name of managing or principal owner.
210585	L. C. P. H.	St. s.	1	1	MAUCH CHUNK.....	287	123	Feet. 105.0	Feet. 31.5	Feet. 13.0	1912	Wilmington, Del...	New York, N. Y....	Central R. R. of New Jersey.
210587	L. C. P. J.	St. s.	2	2	DAMARA.....	4,989	3,209	401.8	52.2	27.3	1910	Glasgow, Scotland..do.....	Edgar F. Lukenbach.
210589	L. C. P. K.	*Sch.	1	4	S. O. Co. No. 89.....	2,452	2,053	250.0	41.0	26.0	1912	Lorain, Ohio.....do.....	Standard Oil Co.
210590	L. C. P. M.	St. s.	1	2	GEORGE E. WARREN	2,308	1,616	246.7	43.8	25.3	1912	Toledo, Ohio.....do.....	Boston-Virginia Transportation Co.
210608	L. C. P. N.	St. s.	1	1	Otis W. Douglas.....	295	150	146.0	23.3	11.0	1912	Wilmington, Del....	Reedville, Va.....	Douglas Co.
210613	L. C. P. Q.	*Sch.	1	3	Temple.....	963	878	195.0	35.0	17.6	1912	Noank, Conn.....	Philadelphia, Pa....	Reading Co.
210618	L. C. P. R.	St. s.	1	2	Avalon..... V	881	512	196.9	41.0	13.7	1912	Hoquiam, Wash.....	San Francisco, Cal..	Avalon S. S. Co.
210617	L. C. P. S.	St. s.	2	3	NELSON.....	4,746	2,797	370.0	52.1	27.0	1912	Quincy, Mass.....	New York, N. Y....	Cum Distilling Co.
210624	L. C. P. T.	Sch.	1	3	R. B. White.....	481	411	147.4	32.4	13.5	1912	Millbridge, Me.....	Baltimore, Md.....	Charles F. Southard.
210635	L. C. P. V.	St. s.	3	3	EL SEGUNDO.....	3,663	2,223	321.7	46.2	27.5	1912	Camden, N. J.....	San Francisco, Cal..	Standard Oil Co. of California.
210643	L. C. Q. B.	St. s.	1	2	M. MORAN.....	256	174	103.0	25.5	13.2	1912do.....	New York, N. Y....	Moran Towing & Transp. Co.
210644	L. C. Q. D.	St. s.	1	2	MIDDLESEX.....	4,727	2,780	369.0	50.1	28.0	1912do.....	Boston, Mass.....	Coastwise Transp. Co.
210653	L. C. Q. F.	St. s.	1	2	Narragansett.....	164	95	87.1	23.7	12.2	1912	East Hoston, Mass..	Fall River, Mass...	Staples Transp. Co.
210661	L. C. Q. H.	St. s.	1	2	EDISON LIGHT.....	2,549	1,699	247.0	43.7	28.6	1912	Ashtabula, Ohio....	New York, N. Y....	Boston-Virginia Transportation Co.
210720	L. C. Q. J.	St. s.	1	2	L. V. STODDARD.....	2,306	1,616	246.7	43.8	25.3	1912	Toledo, Ohio.....do.....	Do.
210727	L. C. Q. K.	*Sch.	1	3	Taber.....	963	876	195.0	35.0	17.6	1912	Noank, Conn.....	Philadelphia, Pa....	Reading Co.
210735	L. C. Q. M.	St. s.	1	2	GEORGE HAWLEY...	2,549	1,699	217.0	43.7	23.6	1912	Ashtabula, Ohio....	New York, N. Y....	Boston-Virginia Transportation Co.
210715	L. C. Q. N.	Ca. s.	1	2	C. H. Delmas.....	30	10	60.5	14.4	6.0	1912	Pascagoula, Miss...	Gulport, Miss.....	C. H. Delmas.
210751	L. C. Q. P.	*Sch.	1	2	Mahe.....	1,110	1,046	217.7	40.0	11.7	1912	Bath, Me.....	Baltimore, Md.....	P. Dougherty Co.
210753	L. C. Q. R.	St. s.	3	2	DAKOTAN.....	6,657	4,068	407.7	53.7	23.1	1912	Sparrow Point, Md..	New York, N. Y....	American-Hawaiian S. S. Co.
210759	L. C. Q. S.	St. s.	1	0	James P. McGuire... GERMANTOWN.....	76 619	52 334	72.9 158.5	21.3 30.1	8.2 19.2	1912 1912	Grassy Point, N. Y. Wilmington, Del....do..... Philadelphia, Pa....	Sh unrock Towing Co. Reading Co.
210767	L. C. Q. T.	St. s.	1	3	JOHN A. HOOPER.....	2,244	1,321	233.3	44.0	22.5	1912do.....	Seattle, Wash.....	Sudden & Christenson.
210768	L. C. Q. W.	St. s.	1	2	ADELINE SMITH.....	2,183	1,248	238.8	44.6	19.0	1912	Newport News, Va..	St. Paul, Minn.....	Inter-Ocean Trans. Co.
210769	L. C. R. B.	St. s.	3	2	LENAPE.....	5,179	3,839	376.7	50.1	20.6	1912do.....	New York, N. Y....	Clyde S. S. Co.
210772	L. C. R. D.	St. s.	1	2	John T. Donohue... PERTH AMBOY.....	179 452	122 307	104.3 138.9	23.1 23.4	10.3 10.5	1912 1912	Weems, Va..... Port Richmond, N. Y.	Baltimore, Md..... Perth Amboy, N. J..	George D. Weaver. Lehigh Valley R. R. Co.
210791	L. C. R. G.	*Sch.	1	2	Pkering.....	739	642	177.6	35.0	14.5	1912	Noank, Conn.....	Philadelphia, Pa....	Reading Co.
210791	L. C. R. J.	*Sch.	1	4	S. O. Co. No. 90.....	2,451	2,052	250.0	43.0	26.0	1912	Lorain, Ohio.....	New York, N. Y....	Standard Oil Co.
210806	L. C. R. K.	Ca. s.	1	1	RADIUM.....	339	290	140.4	23.2	13.0	1912	Baltimore, Md.....	Port Arthur, Tex...	Oil Refining Co.
210812	L. C. R. M.	St. s.	1	2	PARAISO.....	1,383	855	216.5	40.2	14.1	1912	Long Beach, Cal....	Los Angeles, Cal....	Craig Shipbuilding Co.
210818	L. C. R. N.	St. s.	1	2	PETER H. CROWELL..	3,101	2,423	313.5	46.1	22.0	1912	Newport News, Va..	Boston, Mass.....	Crowell & Thurlow S. S. Co.
210837	L. C. R. T.	St. s.	1	3	FRIEDA.....	2,993	1,633	299.6	45.1	25.4	1912	Quincy, Mass.....	New York, N. Y....	Union Sulphur Co.
210838	L. C. R. V.	*Sch.	1	3	John H. Winstead... Idaho.....	841 76	790 52	197.7 78.3	35.9 10.4	14.5 9.2	1912 1912	Bath, Me..... Seattle, Wash.....	Wilmington, Del.... Seattle, Wash.....	Eastern Transp. Co. Harold Lee.
210842	L. C. R. W.	Ca. s.	1	2	MULTNOMAH.....	969	533	205.5	40.5	13.8	1912	Sauvies Island, Ore.	San Francisco, Cal..	Multnomah S. S. Co.
210851	L. C. S. D.	St. s.	1	2	NORFOLK.....	3,521	1,996	310.7	43.1	25.5	1913	Camden, N. J.....	Boston, Mass.....	Coastwise S. S. Co.
210861	L. C. S. G.	St. s.	1	4	GENL. PETTIBONE... L. C. S. H.....	775 775	768 768	202.6 202.6	36.4 36.4	13.9 13.9	1912 1912	Galveston, Tex..... Galveston, Tex.....	Galveston, Tex..... Galveston, Tex.....	Texas & Gulf S. S. Co. California Co.
210869	L. C. S. J.	St. s.	2	3	OLIVER J. OLSON... L. C. S. K.....	1,851 884	1,132 523	238.7 204.1	41.0 41.5	20.8 14.2	1913 1912	Wilmington, Del.... Hoquiam, Wash.....	New York, N. Y.... San Francisco, Cal..	E. K. Wood, Lbr. Co. San Francisco, Cal..
210872	L. C. S. L.	St. s.	1	2	Siskiyou.....	884	523	204.1	41.5	14.2	1912	Hoquiam, Wash.....	San Francisco, Cal..	E. K. Wood, Lbr. Co.
210888	L. C. S. M.	St. s.	2	2	SANTA CRUZ.....	5,081	3,284	384.0	50.2	26.6	1913	Philadelphia, Pa....	New York, N. Y....	Atlantic & Pacific Steamship Co.
210894	L. C. S. P.	St. s.	1	2	WILLIAM CHATHAM	1,600	915	234.5	42.7	14.5	1913	San Francisco, Cal..	Portland, Me.....	William Chatham Co. (Inc.).
210901	L. C. S. R.	St. s.	1	2	THOMAS J. SCULLY.. San Ramon.....	405 1,002	275 945	134.7 199.3	26.0 41.6	15.5 14.6	1913 1913	Camden, N. J..... North Bend, Ore...	Perth Amboy, N. J. San Francisco, Cal..	Thomas J. Scully. E. J. Dodge Co.
210902	L. C. S. T.	St. s.	1	2	FORWARD.....	255	173	137.6	24.8	10.0	1882	Wilmington, Del....	New York, N. Y....	Yankee Salvage Assn.
210907	L. C. S. V.	St. s.	1	2	FORWARD.....	255	173	137.6	24.8	10.0	1882	Wilmington, Del....	New York, N. Y....	New York & Porto Rico S. S. Co.
210915	L. C. T. B.	St. s.	2	2	SENZO.....	3,063	1,942	335.0	46.8	22.7	1913	Newport News, Va..do.....	Standard Oil Co. of New York.
210928	L. C. T. D.	*Sch.	1	4	S. O. Co. No. 83....	2,440	2,040	250.0	43.0	26.0	1913	Cleveland, Ohio....do.....	Standard Oil Co. of New York.
210932	L. C. T. F.	St. s.	2	3	VESTA.....	3,663	2,223	321.7	46.2	27.5	1913	Camden, N. J.....do.....	Do.
210948	L. C. T. G.	St. s.	1	2	GRACE DOLLAR.....	1,327	809	221.5	40.2	14.0	1913	Long Beach, Cal....	Portland, Me.....	Grace Dollar S. S. Co.
210960	L. C. T. J.	St. s.	1	2	PAN AMERICAN.....	344	234	132.7	27.6	15.1	1912	Port Richmond, N. Y.	New York, N. Y....	Texas S. S. Co.
210959	L. C. T. K.	*Sch.	1	2	Tohokkon.....	739	642	177.5	35.0	17.6	1913	Noank, Conn.....	Philadelphia, Pa....	Reading Co.
210962	L. C. T. N.	St. s.	1	2	Akutan.....	167	156	101.6	24.2	10.0	1913	North Bend, Ore...	Portland, Ore.....	Portland Packing Assn.
211001	L. C. T. P.	St. s.	1	2	KANAK.....	234	121	110.8	25.4	9.8	1913	Alameda, Cal.....	San Francisco, Cal..	Alaska Packers. Assn.
211015	L. C. T. Q.	St. s.	1	2	HENRY T. SCOTT... L. C. T. R.....	1,596 1,136	915 773	234.5 210.0	42.7 41.0	14.5 15.4	1913 1913	San Francisco, Cal.. Alameda, Cal.....do..... Alameda, Cal.....	California S. S. Co. Crocket S. S. Co.
211044	L. C. T. S.	St. s.	1	2	CRICKET.....	1,136	773	210.0	41.0	15.4	1913	Alameda, Cal.....do.....	Charles H. Higgins.
211074	L. C. T. T.	St. s.	1	2	M. M. Clark.....	844	467	200.5	41.0	14.2	1913	Hoquiam, Wash.....do.....	Charles H. Higgins.
211088	L. C. T. V.	St. s.	3	2	MONTANAN.....	6,649	4,063	407.7	53.7	28.1	1913	Sparrow Point, Md..	New York, N. Y....	American-Hawaiian S. S. Co.
211123	L. C. V. H.	*Sch.	1	2	Pennypack.....	739	642	177.6	35.0	14.5	1913	Noank, Conn.....	Philadelphia, Pa....	Reading Co.
211170	L. C. V. Q.	St. p.	1	0	WASHINGTON IRVING.	3,104	1,964	400.5	47.0	13.7	1913	Camden, N. J.....	New York, N. Y....	Hudson River Day Line.
211184	L. C. V. W.	St. s.	2	3	SOCONY.....	3,663	2,223	321.7	46.2	27.5	1913do.....do.....	Standard Oil Co.

SEAGOING VESSELS, ARRANGED IN THE ORDER OF SIGNAL LETTERS—Continued.

[Steel vessels in SMALL CAPITALS, iron vessels in *italics*.]

Official No.	Signal letters.	Rtg.	Decks.	Masts.	Name of vessel.	Gross tonnage.	Net tonnage.	Length.	Breadth.	Depth.	When built.	Where built.	Home port (where permanent document issues).	Name of managing or principal owner.
211207	L.C.W.J.	St. s.	2	2	ILLINOIS.....	5,225	3,275	<i>Feet.</i> 390.0	<i>Feet.</i> 52.1	<i>Feet.</i> 30.8	1913	Newport News, Va.	New York, N. Y.	Texas S. S. Co.
211198	L.C.W.K.	St. s.	2	2	TACOMA.....	836	458	209.4	30.0	17.6	1913	Seattle, Wash.	Seattle, Wash.	Puget Sound Navigation Co.
211233	L.C.W.R.	*Sch.	1	2	Skippack.....	739	642	177.6	35.0	14.5	1913	Noank, Conn.	Philadelphia, Pa.	Reading Co.
211242	L.C.W.S.	*Sch.	1	4	S. O. Co. No. 84.....	2,441	2,040	250.0	43.0	28.0	1913	Cleveland, Ohio.	New York, N. Y.	Standard Oil Co.
211248	L.C.W.T.	*Sch.	1	3	Irwin.....	1,304	1,150	228.4	38.3	19.5	1913	Bath, Me.	Philadelphia, Pa.	Pennsylvania Gas Coal Co.
211290	L. D. B. G.	St. s.	1	0	RANGELEY.....	652	282	185.1	35.6	13.5	1913	Bath, Me.	Portland, Me.	Mulino Central R. R. Co.
211297	L. D. B. H.	St. s.	3	2	PENNSYLVANIAN.....	9,649	4,064	407.7	53.7	28.1	1913	Sparrow Point, Md.	New York, N. Y.	American-Hawaiian S. S. Co.
211326	L. D. B. K.	St. s.	1	1	Rehoboth.....	273	138	130.0	23.7	11.3	1913	Millford, Del.	Wilmington, Del.	Lowe's Fisheries Co.
211338	L. D. B. Q.	St. s.	1	3	EDGAR H. VANCE.....	2,521	1,523	201.0	44.0	19.0	1913	Long Beach, Cal.	New York, N. Y.	Nehalem S. S. Co.
211345	L. D. B. R.	St. s.	1	1	A. Brooke Taylor.....	295	159	116.0	23.3	11.0	1913	Wilmington, Del.	Reedville, Va.	Virginia Fisheries, Inc.
211346	L. D. B. S.	St. s.	1	1	Delaware.....	212	124	123.3	23.9	10.4	1913	Pocomoke, Md.	Wilmington, Del.	Delaware Fish Oil Co.
211387	L. D. B. T.	*Sch.	1	2	Ontelaunee.....	739	642	177.6	35.0	14.5	1913	Noank, Conn.	Philadelphia, Pa.	Reading Co.
211398	L. D. H. V.	St. s.	2	2	COMET.....	2,486	1,258	250.0	43.0	20.0	1913	Lorain, Ohio.	New York, N. Y.	Standard Oil Co.
211420	L. D. C. B.	St. s.	1	2	AROLINE.....	1,419	836	224.4	41.0	10.0	1913	San Francisco, Cal.	do.	Arolina S. S. Co.
211433	L. D. C. G.	Sch.	2	5	Courtney C. Houck.....	1,627	1,357	213.9	42.7	24.6	1913	Bath, Me.	Bath, Me.	G. G. Doring Co.
211442	L. D. C. H.	St. s.	5	2	CONGRESS.....	7,985	4,912	423.8	64.9	17.4	1913	Camden, N. J.	New York, N. Y.	Pacific Coast Co.
211443	L. D. C. J.	St. s.	2	3	RICHMOND.....	6,563	4,089	419.4	64.2	31.2	1913	Quincy, Mass.	San Francisco, Cal.	Standard Oil Co.
211466	L. D. C. K.	St. s.	1	3	Golden State.....	353	223	128.2	31.7	11.6	1913	Oakland, Cal.	do.	Union Fish Co. (Ino.)
211469	L. D. C. M.	St. s.	2	3	TOPHA.....	5,125	3,140	371.5	59.1	28.1	1913	Newport News, Va.	New York, N. Y.	Southern Pacific Co.
211554	L. D. C. P.	St. s.	1	2	Vaquero.....	231	184	121.8	20.0	10.9	1913	Wilmington, Cal.	Los Angeles, Cal.	Vall & Vickers.
211480	L. D. C. Q.	St. s.	3	2	SANTA CLARA.....	6,309	4,026	404.6	53.9	26.3	1913	Philadelphia, Pa.	New York, N. Y.	Atlantic & Pacific S. S. Co.
211486	L. D. C. R.	St. s.	4	2	TYLER.....	3,928	2,960	322.2	47.2	15.5	1913	Camden, N. J.	do.	Old Dominion S. S. Co.
211492	L. D. C. S.	*Sch.	1	3	Moselem.....	963	876	195.0	35.0	17.6	1913	Noank, Conn.	Philadelphia, Pa.	Reading Co.
211527	L. D. C. W.	St. s.	1	2	SENATOR BAILEY.....	293	31	113.5	25.5	13.2	1913	Camden, N. J.	Galveston, Tex.	Steel Towing & Wrecking Co.
211533	L. D. F. B.	St. s.	2	2	NARRAGANSETT.....	3,539	2,134	320.2	48.1	22.0	1913	Wilmington, Del.	Portland, Me.	Central Vermont Transp. Co.
211541	L. D. F. G.	St. s.	1	2	BILLOW.....	248	119	117.8	22.5	11.6	1913	Quincy, Mass.	Boston, Mass.	Bay State Fishing Co.
211543	L. D. F. H.	St. s.	1	2	BREAKER.....	248	119	117.8	22.5	11.6	1913	do.	do.	Do.
211544	L. D. F. J.	St. s.	1	2	WAVE.....	248	119	117.8	22.5	11.6	1913	do.	do.	Do.
211560	L. D. F. M.	*Sch.	1	3	Altamaha.....	944	922	181.4	40.0	15.4	1913	Wilmington, Del.	Wilmington, Del.	Jackson & Sharp Co.
211591	L. D. F. P.	St. s.	1	0	Joseph O'Riorden.....	99	56	81.1	20.0	9.9	1893	Boston, Mass.	Boston, Mass.	J. P. O'Riorden.
211602	L. D. F. Q.	St. s.	1	1	Arclet.....	272	125	111.5	25.3	11.6	1913	Eagle Harbor, Wash.	Seattle, Wash.	Pioneer Sand & Gravel Co.
211608	L. D. F. S.	St. s.	1	1	Henry J. Biddle.....	229	151	106.8	30.0	11.4	1913	St. Helens, Oreg.	Portland, Oreg.	Columbia Contract Co.
211610	L. D. F. T.	St. s.	2	2	RADIANT.....	2,487	1,258	250.0	43.0	26.0	1913	Cleveland, Ohio.	New York, N. Y.	Standard Oil Co. of N. Y.
211612	L. D. F. V.	*Sch.	1	3	Belfast.....	944	922	181.4	40.0	15.4	1913	Wilmington, Del.	Wilmington, Del.	Jackson & Sharp Co.
211618	L. D. F. W.	St. s.	1	2	Solano.....	926	926	198.2	42.7	14.1	1913	Raymond, Wash.	San Francisco, Cal.	Solano S. S. Co.
211620	L. D. G. B.	St. s.	2	2	BRILLIANT.....	2,486	1,260	250.0	43.0	26.0	1913	Lorain, Ohio.	New York, N. Y.	Standard Oil Co. of N. Y.
211623	L. D. G. C.	St. s.	3	2	SANTA CATALINA.....	6,309	4,026	404.6	53.9	26.3	1913	Philadelphia, Pa.	New York, N. Y.	Atlantic & Pacific S. S. Co.
211629	L. D. G. F.	St. s.	3	2	PANAMAN.....	6,649	4,064	407.7	53.7	28.1	1913	Sparrow Point, Md.	New York, N. Y.	American-Hawaiian S. S. Co.
211634	L. D. G. K.	St. s.	1	2	Rosalie Mahony.....	946	539	201.1	41.0	14.7	1913	Hoquiam, Wash.	New York, N. Y.	Olson & Mahony S. S. Co.
211651	L. D. G. M.	*Sch.	1	4	Parr.....	1,849	1,708	264.8	44.1	20.1	1913	Bath, Me.	Philadelphia, Pa.	Penn Gas Coal Co.
211670	L. D. G. N.	Sch.	1	3	Tarratine.....	289	230	130.5	34.1	9.1	1913	Rockland, Me.	Rockland, Me.	Richard K. Snow.
211689	L. D. G. P.	St. s.	1	2	Charles P. Greenough.....	296	145	128.5	27.4	15.3	1913	Rockland, Me.	Boston, Mass.	Commercial Towboat Co.
211692	L. D. G. S.	St. s.	1	2	Wilmington.....	990	571	199.0	41.6	15.4	1913	North Bend, Oreg.	San Francisco, Cal.	Charles Nelson Co.
211701	L. D. G. T.	Sch.	1	3	William M. Critchett.....	644	471	157.6	34.1	14.2	1913	Phillipsburg, Mo.	Boston, Mass.	John Davies.
211715	L. D. G. V.	St. s.	3	3	MATSONIA.....	9,728	6,173	480.0	58.1	36.5	1913	Newport News, Va.	San Francisco, Cal.	Matson Navigation Co.
211722	L. D. G. W.	St. s.	3	2	SANTA CECILIA.....	6,309	4,026	404.6	53.9	26.3	1913	Philadelphia, Pa.	New York, N. Y.	Atlantic & Pacific S. S. Co.
211723	L. D. H. B.	St. s.	1	2	Daisy Putnam.....	886	476	201.2	41.0	14.0	1913	Aberdeen, Wash.	San Francisco, Cal.	Daisy Putnam S. S. Co.
211727	L. D. H. C.	St. s.	1	2	NORTH AMERICAN.....	134	14	82.0	21.5	10.4	1913	Camden, N. J.	New York, N. Y.	Texas S. S. Co.
211734	L. D. H. F.	St. s.	2	2	MANHATTAN.....	3,539	2,134	320.2	48.1	22.0	1913	Wilmington, Del.	Portland, Me.	Central Vermont Transportation Co.
211738	L. D. H. G.	St. s.	1	2	LEWIS K. THURLOW.....	3,178	2,500	313.5	46.1	23.0	1913	Newport News, Va.	Boston, Mass.	Crowell & Thurlow S. S. Co.
211774	L. D. H. J.	St. s.	1	2	Rush.....	459	274	163.0	25.0	14.2	1885	Port Blakeley, Wash.	Seattle, Wash.	Andrew Welding.
211787	L. D. H. N.	*Sch.	1	3	Chehaw.....	944	922	181.4	40.0	15.4	1913	Wilmington, Del.	Wilmington, Del.	Jackson & Sharp Co.
211825	L. D. H. P.	St. s.	1	0	INVINCIBLE.....	231	135	85.1	26.3	12.1	1913	Baltimore, Md.	New York, N. Y.	Havameyers & Elder.
211832	L. D. H. Q.	St. s.	3	2	MANOA.....	6,805	4,356	422.6	54.0	33.3	1913	Newport News, Va.	San Francisco, Cal.	Matson Navigation Co.
211840	L. D. H. R.	*Sch.	1	3	Irene.....	1,206	1,075	229.6	37.7	18.2	1913	Bath, Me.	Boston, Mass.	Commercial Towboat Co.
211843	L. D. H. S.	St. s.	1	2	Mary Olson.....	848	504	200.5	41.0	14.1	1913	Enroka, Cal.	New York, N. Y.	Mary Olson Co.
211872	L. D. H. V.	*Sch.	1	3	Satilla.....	944	922	181.4	40.0	15.4	1913	Wilmington, Del.	Wilmington, Del.	Jackson & Sharp Co.
211897	L. D. H. W.	St. s.	3	2	WASHINGTONIAN.....	6,649	4,064	407.7	53.7	28.1	1914	Sparrows Point, Md.	New York, N. Y.	American Hawaiian S. S. Co.

SEAGOING VESSELS, ARRANGED IN THE ORDER OF SIGNAL LETTERS—(Continued).

[Steel vessels in SMALL CAPITALS, Iron vessels in *italics*.]

Official No.	Signal letters.	Rtg.	Decks.	Masts.	Name of vessel.	Gross tonnage.	Net tonnage.	Length.	Breadth.	Depth.	When built.	Where built.	Home port (where permanent document issues).	Name of managing or principal owner.
211888	L. D. J. B.	St. s.	1	2	HAMPDEN	4,725	2,779	399.0	50.1	28.0	1914	Camden, N. J.	Boston, Mass.	Coastwise S. S. Co.
211906	L. D. J. F.	St. s.	1	2	AMOLCO	3,074	1,868	317.1	46.0	23.8	1914	Quincy, Mass.	do.	Boston Molasses Co.
211920	L. D. J. H.	*Sch.	2	2	DETROIT	1,166	1,101	251.1	37.0	19.8	1893	Baltimore, Md.	New York, N. Y.	James C. McAllister.
211048	L. D. J. M.	St. s.	1	2	Cello	943	676	202.3	40.2	14.7	1913	St. Helens, Oreg.	San Francisco, Cal.	Chas. R. McCormick Co.
211900	L. D. J. R.	St. s.	3	2	JOHN D. ARCHBOLD.	8,374	6,364	458.3	60.0	28.6	1914	Newport News, Va.	New York, N. Y.	Standard Oil Co.
212017	L. D. J. S.	St. s.	1	2	ALVARADO	1,522	940	245.0	41.5	14.0	1914	Long Beach, Cal.	San Francisco, Cal.	Pacific Transport Co.
212020	L. D. J. V.	St. s.	1	0	P. R. R. No. 155 ..	584	371	107.0	32.2	14.7	1914	Sparrows Point, Md.	New York, N. Y.	Pennsylvania R. R. Co.
212062	L. D. K. F.	St. s.	1	0	P. R. R. No. 150 ..	584	371	107.0	32.2	14.7	1914	do.	do.	do.
212061	L. D. K. G.	(Ga. s.)	2	2	Progress	169	115	90.5	21.9	15.4	1914	Seattle, Wash.	Seattle, Wash.	Progressive Fish Co.
212090	L. D. K. H.	St. s.	2	2	FRANK H. BUCK ..	6,076	3,850	408.8	55.5	31.7	1914	San Francisco, Cal.	San Francisco, Cal.	Associated Oil Co.
212100	L. D. K. J.	St. s.	1	0	BLACK DIAMOND ..	243	129	97.7	26.6	13.5	1914	Port Richmond, N. Y.	New York, N. Y.	Lehigh Valley Transportation Co.
212127	L. D. K. M.	*Sch.	1	4	Exeter	1,780	1,672	256.0	43.0	20.0	1914	Noank, Conn.	Philadelphia, Pa.	Reading Co.
212138	L. D. K. P.	*Sch.	1	3	Vale Royal	944	922	181.4	40.0	15.4	1914	Wilmington, Del.	Wilmington, Del.	Associated & Sharp Co.
212144	L. D. K. R.	St. s.	3	2	IOWAN	6,649	4,064	407.7	53.7	28.1	1914	Sparrows Point, Md.	New York, N. Y.	American-Hawaiian S. S. Co.
212156	L. D. M. G.	St. s.	1	1	MANCHESTER	582	396	109.3	32.2	13.6	1914	Elizabethport, N. J.	do.	John W. Sullivan Co.
212314	L. D. M. K.	St. s.	3	2	OHIOAN	6,640	4,064	407.7	53.7	28.1	1914	Sparrows Point, Md.	do.	American-Hawaiian S. S. Co.
211972	L. D. M. R.	St. s.	1	1	Sea King	298	130	130.7	21.8	12.5	1867	Cleveland, Ohio.	Wilmington, Del.	Eastern Transportation Co.
212387	L. D. M. S.	St. s.	1	3	ATLANTIC	5,330	3,348	387.7	54.3	27.7	1914	Quincy, Mass.	Boston, Mass.	Emery Steamship Co.
212389	L. D. M. T.	St. s.	1	1	David W. Burbage ..	280	147	139.6	24.2	11.5	1914	Milford, Del.	Wilmington, Del.	William G. Abbott.

SIGNAL LETTERS AWARDED FROM JULY 1 TO OCTOBER 21, 1914.

212410	L. D. M. W.	*Sch.	1	3	Darien	944	922	181.4	40.0	15.4	1914	Wilmington, Del.	Wilmington, Del.	Jackson & Sharp Co.
212420	L. D. N. B.	St. s.	1	2	INTERNATIONAL ..	1,815	1,343	243.3	43.1	17.0	1914	Ecorse, Mich.	New York, N. Y.	J. L. Crosthwaite.
212464	L. D. N. H.	St. s.	3	2	NECHES	5,426	3,470	397.7	54.3	21.4	1914	Newport News, Va.	do.	Mulloy S. S. Co.
212517	L. D. N. Q.	St. s.	3	2	JOHN D. ROCKEFEL- LER	8,374	6,364	458.3	60.0	28.6	1914	do.	Perth Amboy, N. J.	Standard Oil Co.
212524	L. D. N. R.	St. s.	2	2	GULFIGHT	5,188	3,202	383.0	51.2	30.1	1914	Camden, N. J.	Port Arthur, Tex.	Gulf Refining Co.
212529	L. D. N. S.	St. s.	4	2	OCEANA	7,796	4,230	531.0	54.8	17.9	1891	Dumbarton, Scot.	New York, N. Y.	Morse Drydock & Repair Co.
212543	L. D. N. V.	St. s.	1	2	MOLDEGAARD	2,852	1,788	321.1	45.2	20.6	1906	Bergen, Norway.	Wilmington, Del.	Ocean Freight Line (Inc.).
212540	L. D. N. W.	Sch.	1	2	Albert H. Willis ..	587	487	157.7	34.1	14.2	1914	Phippsburg, Me.	Boston, Mass.	Rogers & Webb.
212550	L. D. P. B.	*Sch.	1	3	Savannah	944	922	181.4	40.0	15.4	1914	Wilmington, Del.	Wilmington, Del.	Jackson & Sharp Co.
212744	L. D. P. C.	St. s.	2	0	ROBERT DOLLAR ..	5,356	3,420	410.3	54.0	27.1	1911	Port Glasgow, Scot.	San Francisco, Cal.	Robert Dollar Co.
	L. D. P. F.	Bk.	1	2	WINDRUSH	1,531	1,431	241.0	38.1	21.7	1892	Sunderland, Eng.	Boston, Mass.	Shepherd & Morse Lumber Co.
212560	L. D. P. G.	St. s.	1	3	PACIFIC	5,398	3,394	387.7	54.3	27.7	1914	Quincy, Mass.	do.	Emery S. S. Co.
212561	L. D. P. H.	St. s.	3	2	MEDINA	5,426	3,470	397.7	54.3	21.4	1914	Newport News, Va.	New York, N. Y.	Mallory S. S. Co.
212565	L. D. P. J.	St. s.	2	2	TIVIVES	5,017	4,115	378.8	50.3	29.1	1911	Belfast, Ireland.	do.	Tivives S. S. Corp.
212566	L. D. P. K.	St. s.	1	1	TRINIDADIAN	2,450	1,765	295.0	39.0	25.4	1892	Newcastle, Eng.	Port Arthur, Tex.	Gulf Refining Co.
212568	L. D. P. M.	Sch.	1	3	Roseway	291	244	120.0	28.4	12.4	1907	Shelburne, N. S.	Mobile, Ala.	Alfred L. Staples.
212569	L. D. P. N.	St. s.	2	2	SANTA ROSALIA ..	5,409	3,488	406.0	52.6	27.7	1911	Port Glasgow, Scot.	New York, N. Y.	United States Steel Products Co.
212570	L. D. P. Q.	St. s.	2	2	KENTRA	4,682	3,020	400.0	50.0	27.2	1906	do.	do.	do.
212571	L. D. P. R.	St. s.	2	2	BANTU	4,188	2,661	360.0	47.0	28.3	1901	Wallsend on Tyne, Eng.	do.	do.
212572	L. D. P. S.	St. s.	2	2	CROFTON HALL	5,773	3,661	405.2	52.1	27.9	1913	Port Glasgow, Scot.	do.	do.
212573	L. D. P. T.	Bk.	2	4	ANNIE M. REID ..	2,165	2,079	291.3	42.2	24.0	1892	Glasgow, Scot.	San Francisco, Cal.	James Rolph, jr.
	L. D. P. V.	St. s.	2	0	SAN FRANCISCO ..	5,102	405.0	52.0	28.1	1914	Londonderry, Ireland.	New York, N. Y.	United States Steel Products Co.	
212747	L. D. P. W.	St. s.	2	0	BEUNAVENTURA ..	4,881	3,064	405.0	52.4	27.4	1913	Newcastle, Eng.	do.	do.
	L. D. Q. B.	St. s.	1	0	CHARLTON HALL ..	4,749	2,999	400.0	50.0	18.4	1907	Port Glasgow, Scot.	do.	do.
	L. D. Q. C.	St. s.	2	0	CRASTER HALL ..	4,319	2,758	380.0	50.0	26.2	1909	do.	do.	do.
212693	L. D. Q. F.	St. s.	2	2	HOWICK HALL	4,922	3,094	400.8	51.5	27.0	1910	do.	do.	do.
212553	L. D. Q. G.	St. s.	2	2	ZACAPA	5,012	3,122	378.9	50.3	29.1	1909	Belfast, Ireland.	do.	Zacapa S. S. Corp.
212584	L. D. Q. H.	St. s.	2	2	CARTAGO	4,937	3,103	378.8	49.8	29.6	1908	do.	do.	Cartago S. S. Corp.
212585	L. D. Q. J.	St. s.	2	2	SIXAOLA	5,017	3,113	378.8	50.3	29.1	1911	do.	do.	Sixaola S. S. Corp.
212587	L. D. Q. K.	St. s.	2	3	BRABANT	2,773	1,758	309.3	40.2	28.2	1890	Newcastle on Tyne, Eng.	Port Arthur, Tex.	Texas Co.
	L. D. Q. M.	St. s.	1	0	FOXTON HALL	4,246	2,733	368.2	49.5	19.0	1902	Sunderland, Eng.	New York, N. Y.	United States Steel Products Co.
212592	L. D. Q. N.	St. s.	4	2	LIMON	3,297	2,109	330.6	44.5	32.1	1904	Belfast, Ireland.	do.	Limon S. S. Corp.
212596	L. D. Q. P.	St. s.	2	3	PANUCO	2,556	1,975	300.0	39.2	29.2	1888	Walker on Tyne, Eng.	do.	Freeport & Tampico Fuel Oil Corp.
212597	L. D. Q. R.	St. s.	2	2	PIÑAR DEL RIO ..	2,504	1,607	306.2	41.1	23.2	1895	South Shields, Eng.	do.	American & Cuban S. S. Line.
212600	L. D. Q. S.	Sch.	1	3	C. W. Mills	371	318	141.0	31.8	11.4	1904	Granville, N. S.	Mobile, Ala.	John George Murphy.
212710	L. D. Q. T.	St. s.	2	3	SURINAME	3,274	2,102	336.7	41.9	22.7	1908	Amsterdam, Netherlands.	New York, N. Y.	Burhame S. S. Co.

SIGNAL LETTERS AWARDED FROM JULY 1 TO OCTOBER 21, 1914—Continued.

[Steel vessels in SMALL CAPITALS, iron vessels in *italics*.]

Official No.	Signal letters.	Rtg.	Decks.	Masts.	Name of vessel.	Gross tonnage.	Net tonnage.	Length.	Breadth.	Depth.	When built.	Where built.	Home port (where permanent document issues).	Name of managing or principal owner.
								Feet.	Feet.	Feet.				
212601	L. D. Q. V.	St. s.	2	3	BRINDALLA.....	4,170	2,659	354.1	45.1	30.0	1894	Bredow, Germany..	New York, N. Y....	Standard Oil Co.
212603	L. D. Q. W.	St. s.	2	3	TURRIALBA.....	4,952	3,088	378.8	50.3	32.2	1909	Belfast, Ireland....	do.....	Turrialba S. S. Corp.
212604	L. D. R. B.	St. s.	2	3	METAPAN.....	5,011	3,120	379.2	50.3	29.1	1908	do.....	do.....	Metapan S. S. Corp.
212605	L. D. R. C.	St. s.	2	2	HEREDIA.....	4,943	3,106	378.8	49.8	29.6	1908	do.....	do.....	Heredia S. S. Corp.
212606	L. D. R. F.	St. s.	4	4	ESPARTA.....	3,297	2,108	330.6	44.5	13.9	1904	do.....	do.....	Esparta S. S. Corp.
212607	L. D. R. G.	*Sch.	1	2	Beaufort.....	944	922	181.4	40.0	15.4	1914	Wilmington, Del....	Wilmington, Del....	Jackson & Sharp Co.
	L. D. R. H.	Shp.	2	2	Avon.....	1,573	1,438	255.6	37.6	22.6	1884	Glasgow, Scot.....	New York, N. Y....	Avon Shipping Co.
212612	L. D. R. J.	St. s.	2	2	ABANAOAREZ.....	4,954	3,094	378.8	50.3	32.2	1909	Belfast, Ireland....	do.....	Abangares S. S. Corp.
212613	L. D. R. K.	Bkn.	3	3	Everett G. Griggs.....	2,577	2,351	306.2	42.9	25.1	1883	do.....	Seattle, Wash.....	Sterling Ship Co.
212616	L. D. R. M.	St. s.	2	3	COFFENAME.....	3,191	2,027	339.5	42.6	23.6	1908	do.....	New York, N. Y....	Coppename S. S. Corp.
	L. D. R. N.	Bk.	2	2	Snowdon.....	1,111	1,034	207.3	34.0	21.0	1877	Port Glasgow, Scot..	Boston, Mass.....	Snowdon Shipping Co.
212622	L. D. R. P.	Shp.	2	2	Hilton.....	2,037	1,897	278.1	40.0	24.4	1885	Greenock, Scot.....	Mobile, Ala.....	James J. Feore.
212627	L. D. R. Q.	St. s.	2	2	PLATURLA.....	3,445	2,204	328.2	40.0	29.8	1892	Low Walker on Tyne, Eng.	New York, N. Y....	Standard Oil Co.
212628	L. D. R. S.	St. s.	2	3	C. A. CANFIELD.....	6,350	3,889	405.0	55.5	33.9	1913	Newcastle on Tyne, Eng.	Los Angeles, Cal....	Petroleum Transport Co.
212632	L. D. R. T.	St. s.	2	2	PARISMINA.....	4,937	3,102	378.8	49.8	32.2	1908	Belfast, Ireland....	New York, N. Y....	Parismina S. S. Corp.
212633	L. D. R. V.	St. s.	2	2	ALMIRANTE.....	5,010	3,120	378.8	50.3	29.1	1909	do.....	do.....	Almirante S. S. Corp.
212634	L. D. R. W.	St. s.	2	2	ATENAS.....	4,961	3,091	378.8	50.3	32.2	1909	do.....	do.....	Atenas S. S. Corp.
212635	L. D. S. B.	St. s.	2	2	SAN JOSE.....	3,296	2,107	330.0	44.6	13.9	1904	do.....	do.....	San Jose S. S. Corp.
212641	L. D. S. C.	St. s.	2	3	MOTANO.....	2,730	1,747	308.7	40.2	28.3	1890	Low Walker on Tyne, Eng.	do.....	Standard Oil Co.
212642	L. D. S. F.	St. s.	2	2	CALORIA.....	4,095	2,543	369.3	50.9	30.3	1906	Newcastle on Tyne, Eng.	do.....	Do.
212647	L. D. S. G.	Sch.	1	2	Louise M. Richard.....	441	379	144.3	34.0	12.1	1906	Port Greville, N. S.	Gulfport, Miss.....	Ernest H. Richards.
212649	L. D. S. H.	St. s.	3	2	MAROWLINE.....	3,191	2,027	339.5	42.6	23.6	1908	Belfast, Ireland....	New York, N. Y....	Marowline S. S. Corp.
212650	L. D. S. J.	St. s.	2	2	SARAMACCA.....	3,283	2,101	336.7	42.0	15.2	1908	Amsterdam, Neth-erlands.	do.....	Saramacca S. S. Corp.
212648	L. D. S. K.	St. s.	2	2	NORMAN BRIDGE.....	4,288	2,609	365.4	50.3	29.8	1913	Newcastle on Tyne, Eng.	Los Angeles, Cal....	Petroleum Transport Co.
212651	L. D. S. M.	St. s.	2	2	SANTA MARTA.....	5,013	3,126	378.8	50.3	29.1	1909	Belfast, Ireland....	New York, N. Y....	Santa Marta S. S. Corp.
212652	L. D. S. N.	St. s.	2	2	CARRILLO.....	5,012	3,109	378.8	50.3	29.1	1911	do.....	do.....	Carrillo S. S. Corp.
212653	L. D. S. P.	St. s.	2	2	PASTORES.....	7,781	4,559	474.4	55.3	30.8	1912	do.....	do.....	Pastores S. S. Corp.
212654	L. D. S. Q.	St. s.	2	2	CALAMARES.....	7,782	4,555	470.4	55.3	23.1	1913	do.....	do.....	Calamares S. S. Corp.
212655	L. D. S. R.	St. s.	2	2	TENADORES.....	7,782	4,559	470.4	55.3	23.1	1913	do.....	do.....	Tenadores S. S. Corp.
212656	L. D. S. T.	Shp.	1	3	Brnhilda.....	1,502	1,409	240.5	38.0	21.7	1885	Glasgow, Scot.....	Boston, Mass.....	Brnhilda Shipping Co.
212657	L. D. S. V.	Shp.	2	3	PASS OF BALMAHA.....	1,571	1,498	245.4	38.8	22.5	1888	do.....	do.....	Pass of Balmaha Shipping Co. (Inc.).
212658	L. D. S. W.	Shp.	2	3	Rhine.....	1,690	1,555	257.2	38.3	23.1	1886	Renfrew, Scot.....	do.....	Rhine Shipping Co. (Inc.).
212671	L. D. T. B.	St. s.	3	2	Orleanian.....	2,293	1,482	310.8	36.3	23.5	1880	Whitewich, Scot....	New York, N. Y....	Orleanian S. S. Co.
212672	L. D. T. C.	*Sch.	2	2	GLENLUI.....	1,934	1,816	268.1	42.1	23.9	1884	Liverpool, Eng.....	Port Arthur, Tex....	Texas Co.
212673	L. D. T. F.	*Sch.	2	3	FRANCE MARIE.....	1,994	1,673	248.8	40.1	18.1	1900	Havre, France.....	do.....	Do.
212675	L. D. P. G.	St. s.	2	3	WICO.....	2,748	1,715	283.1	40.3	30.5	1888	Low Walker on Tyne, Eng.	New York, N. Y....	Standard Oil Co.
212676	L. D. T. H.	St. s.	2	2	GULFSTREAM.....	5,188	3,202	383.0	51.2	30.1	1914	Camden, N. J.....	Port Arthur, Tex....	Gulf Refining Co.
	L. D. T. J.	St. s.	1	0	DOCHRA.....	4,309	2,763	376.0	51.0	17.7	1906	Liverpool, Eng.....	New York, N. Y....	Barber & Co.
212682	L. D. T. K.	St. s.	2	3	LLAMA.....	3,189	2,011	318.5	42.0	29.5	1890	Newcastle on Tyne, Eng.	do.....	Standard Oil Co.
212683	L. D. T. M.	St. s.	2	2	EDWARD L. DOHENY.....	6,170	3,791	415.0	54.0	32.7	1913	Walker on Tyne, Eng.	Los Angeles, Cal....	Petroleum Transport Co.
212688	L. D. T. N.	St. s.	3	4	SACRAMENTO.....	5,692	3,647	452.0	52.2	28.3	1900	Newcastle, Eng.....	San Francisco, Cal..	Northern & Southern S. S. Co.
212694	L. D. T. P.	*Sch.	2	2	Turpa.....	869	714	193.7	33.1	19.9	1881	Port Glasgow, Scot..	Port Arthur, Tex....	Texas Co.
212695	L. D. T. Q.	*Sch.	2	2	PANUCCO.....	646	567	174.1	30.0	20.3	(a)	New Orleans, La....	do.....	Do.
212697	L. D. T. R.	St. s.	2	0	HERBERT G. WYLLIE.....	4,292	2,580	360.0	50.2	27.7	1912	Newcastle, Eng.....	Los Angeles, Cal....	Petroleum Transport Co.
212698	L. D. T. S.	Bkn.	1	3	Skoda.....	744	658	168.0	37.0	16.1	1893	Kingsport, N. S.....	Mobile, Ala.....	Charles S. Boden.
212701	L. D. T. V.	Bk.	1	3	PILGRIM.....	1,629	1,516	245.7	37.6	22.6	1893	Port Glasgow, Scot..	Boston, Mass.....	Pilgrim Shipping Co. (Inc.).
212702	L. D. T. W.	Shp.	2	3	Timandra.....	1,579	1,487	245.6	38.8	22.4	1885	do.....	do.....	Timandra Shipping Co. (Inc.).
212712	L. D. V. B.	St. s.	2	2	SANTA CLARA.....	2,584	1,688	312.6	41.2	23.2	1896	South Shields, Eng..	New York, N. Y....	American & Cuban S. S. Line (Inc.).
	L. D. V. C.	St. s.	2	0	JAVARY.....	1,248	782	235.5	34.3	14.5	1898	Liverpool, Eng.....	do.....	L. C. Gillespie & Sons.
212716	L. D. V. F.	St. s.	2	2	CHARLES E. HARWOOD.....	3,178	1,911	320.0	45.1	26.3	1913	Walker on Tyne, Eng.	Los Angeles, Cal....	Petroleum Transport Co.
211696	L. D. V. G.	St. s.	1	2	W. B. KEENE.....	396	269	136.7	27.6	14.7	1913	Port Richmond, N. Y.	New York, N. Y....	Staten Island Ship-building Co.
212719	L. D. V. H.	St. s.	3	2	ORFAT NORTHERN.....	8,255	4,184	509.5	63.1	21.0	1914	Philadelphia, Pa....	Astoria, Ore.....	Spokane & Seattle R. R. Co.
212725	L. D. V. J.	Bk.	1	0	Anna Maria D'Abundo.....	954	840	206.0	33.3	21.6	1903	Castellamare, Italy..	Mobile, Ala.....	McIntyre Lumber & Export Co.
212726	L. D. V. K.	St. s.	2	0	GRENBRIER.....	3,332	2,139	1883	West Hartlepool, Eng.	New York, N. Y....	Greenbrier S. S. Corp.
212728	L. D. V. M.	Sch.	1	3	W. H. Baxter.....	399	330	138.0	32.6	12.4	1905	Canning, N. S.....	Mobile, Ala.....	J. C. Peterson.
	L. D. V. N.	St. s.	1	0	RESTORER.....	3,179	1,284	358.4	44.0	20.8	1903	Newcastle, Eng.....	New York, N. Y....	Commercial Pacific Cable Co.
212738	L. D. V. P.	Bkn.	1	3	Stranger.....	623	540	149.3	34.8	15.6	1893	Bridgewater, N. S.	Mobile, Ala.....	Edward L. Whitney.
212756	L. D. V. R.	St. s.	1	2	EDWARD PURCE.....	4,387	3,228	354.2	49.0	27.4	1914	Newport News, Va..	Boston, Mass.....	Crowell & Thurlow S. S. Co.
212762	L. D. V. S.	Bkn.	1	3	St. Paul.....	471	439	134.9	33.0	15.0	1890	Newport, N. S.....	Mobile, Ala.....	George J. Santa Cruz.

A LIST OF YACHTS, ARRANGED IN THE ORDER OF SIGNAL LETTERS.

[Steel vessels in SMALL CAPITALS, iron vessels in *italics*.]

ABBREVIATIONS:

Sch. = schooner.
Ywl. = yawl.

Slp. = sloop.
St. s. = steam screw.

Gas. = gas screw.
El. s. = electric screw.

Official No.	Signal letters.	Rig.	Decks.	Masts.	Name of yacht.	Gross tonnage.	Net tonnage.	Length.	Breadth.	Depth.	When built.	Where built.	Home port (where permanent document issues).	Name of owner.
6903	H. C. N. B.	St. s.	1	0	Sentinel.....	28	22	Feet. 61.6	Feet. 13.2	Feet. 5.1	1876	Poughkeepsie, N. Y.	New York, N. Y.	Seamen's Church Institute.
22699	H. Q. S. R.	Sch.	1	2	Lotus.....	27	26	50.0	16.9	5.6	1867	Bristol, R. I.	New London, Conn.	R. R. Morgan.
76142	H. Q. S. T.	Ga. s.	1	0	Aurora.....	16	15	40.6	14.6	5.0	1867	New London, Conn.	New York, N. Y.	Rudolph C. Crossmann.
26129	H. S. J. R.	Sch.	1	1	Clarina.....	171	171	87.9	24.4	8.6	1861	Searsport, Me.	Boston, Mass.	Arthur Perrin.
19185	J. B. V. P.	Sch.	1	1	Otronto.....	105	99	79.7	23.3	8.3	1839	Surry, Me.	do.	Hingham Yacht Club.
130184	J. V. G. F.	Ga. s.	1	2	Alsacienne.....	154	146	116.0	25.0	11.5	1881	Brooklyn, N. Y.	New York, N. Y.	W. T. Van Brunt.
91425	J. V. N. W.	St. s.	1	2	Thelma.....	26	25	49.5	18.0	5.8	1881	Noank, Conn.	Boston, Mass.	George Upton.
155054	J. W. C. B.	St. s.	1	2	Evelyn.....	110	75	133.3	17.3	8.4	1882	Bristol, R. I.	New York, N. Y.	John R. Hegeman.
91454	J. W. F. M.	Slp.	1	1	Mystery.....	37	35	59.5	18.3	6.7	1882	Islip, N. Y.	Ellsworth, Me.	Hannibal E. Hamlin.
140905	J. W. V. K.	Sch.	1	2	Lurline.....	49	47	75.0	21.2	6.9	1883	San Francisco, Cal.	San Diego, Cal.	A. E. Davis.
25899	K. B. N. C.	Ga. s.	1	2	Viking.....	100	95	92.0	23.4	8.6	1872	New York, N. Y.	Greenport, N. Y.	Monroe L. Biggs.
25254	K. B. N. D.	St. s.	1	2	<i>Adelante</i>	141	71	125.6	20.6	10.0	1883	Chester, Pa.	New York, N. Y.	E. C. Benedict.
80828	K. C. D. V.	Sch.	1	2	Water Witch.....	71	67	79.6	22.3	9.0	1881	Mystic, Conn.	Bridgeport, Conn.	Sloan Danenhower.
12667	K. C. F. M.	Sch.	1	2	Wave Crest.....	63	60	84.3	23.0	7.0	1864	Philadelphia, Pa.	Cape Vincent, N. Y.	George W. Davis.
25843	K. C. F. R.	Ga. s.	1	0	Vixen.....	26	22	44.2	16.4	5.7	1871	do.	Fall River, Mass.	Odelon DeLisle.
130070	K. C. F. S.	Slp.	1	1	Hildegard.....	42	40	64.0	19.2	6.5	1876	Islip, N. Y.	New York, N. Y.	Carrie W. Kaiser.
150120	K. C. G. F.	St. s.	1	2	Loando.....	42	27	88.4	16.9	5.2	1877	Greenpoint, N. Y.	do.	Mary M. Warren.
90179	K. C. G. H.	Sch.	1	2	Wanderer.....	97	92	105.3	23.6	8.4	1871	Brooklyn, N. Y.	Rockland, Me.	Edward K. Davis.
91664	K. C. J. D.	St. s.	1	2	Colette.....	42	21	80.0	12.8	7.8	1884	Bristol, R. I.	Jacksonville, Fla.	W. M. Toomer.
145367	K. C. J. S.	Ga. s.	1	2	Undercliff.....	50	47	76.9	19.0	9.1	1884	Boston, Mass.	Philadelphia, Pa.	Fredk. S. Jones.
130220	K. C. L. F.	St. s.	1	2	Nereid.....	36	19	89.3	13.0	6.0	1882	Bristol, R. I.	Washington, D. C.	O. G. Staples.
110354	K. C. M. L.	Ga. s.	2	1	Regina.....	28	27	45.5	16.5	5.3	1876	Keyport, N. J.	Bridgeport, Conn.	Arthur S. Meloy.
85738	K. C. N. D.	Sch.	1	2	Gitana.....	98	93	102.0	20.5	11.2	1882	Boston, Mass.	New York, N. Y.	Arbuckle Deep Sea Hotel Co.
130306	K. C. P. S.	St. s.	2	3	NOURMAHAL.....	768	522	235.0	29.0	18.5	1884	Wilmington, Del.	do.	Pierre Paul Demers.
95830	K. C. T. M.	Sch.	1	2	Isesper.....	98	93	92.0	22.0	12.0	1884	Chelsea, Mass.	Boston, Mass.	Samh C. Wheelwright.
150333	K. C. V. P.	Ga. s.	1	2	Priscilla.....	36	32	55.6	17.3	7.9	1884	Kennebunk Pt., Me.	New York, N. Y.	F. R. Holsington.
161527	K. D. B. R.	Ga. s.	1	0	Viola.....	29	28	63.7	12.3	6.5	1884	do.	Boston, Mass.	John E. Matthews.
125811	K. D. C. G.	Sch.	1	2	Bohemian.....	22	21	45.3	15.2	6.9	1880	Boston, Mass.	do.	Charles M. Bruce.
120625	K. D. F. J.	Ga. s.	1	2	Isolde.....	29	28	47.5	16.8	6.5	1885	Thomaston, Me.	Baltimore, Md.	Alexander Linden-burg.
125823	K. D. G. T.	Ga. s.	1	2	Crusader.....	71	65	83.2	21.5	8.5	1880	Brooklyn, N. Y.	New York, N. Y.	Wm. A. Drayton.
150353	K. D. H. P.	Sch.	1	2	Priscilla.....	75	71	85.7	22.6	8.8	1885	Wilmington, Del.	Cleveland, Ohio.	G. H. Worthington.
130346	K. D. H. S.	Ga. s.	1	1	Nepenthe.....	18	17	40.3	15.0	5.4	1869	Bristol, R. I.	Baltimore, Md.	John Hiltz.
126346	K. D. J. B.	Sch.	1	2	Coronet.....	160	152	118.7	27.0	11.7	1885	Brooklyn, N. Y.	Portland, Me.	Kingdon Yacht Club.
110699	K. D. J. P.	St. s.	1	2	Illini.....	159	111	137.7	20.5	8.5	1886	do.	St. Louis, Mo.	Edward Field Coltra.
157180	K. D. N. B.	St. s.	1	2	Niblick.....	63	49	82.8	15.0	6.4	1886	New York, N. Y.	New York, N. Y.	Charles H. Goddard.
100086	K. D. Q. P.	St. s.	1	2	Pennsylvania.....	184	92	120.1	23.5	10.5	1873	New Brunswick, N. J.	Philadelphia, Pa.	Universal Y of Pennsylvania.
155144	K. D. T. N.	St. s.	1	2	Orrmoore.....	22	14	61.0	10.8	4.6	1887	Brooklyn, N. Y.	New York, N. Y.	A. E. Orr.
130380	K. D. V. B.	St. s.	1	2	TECH.....	160	98	115.4	20.0	9.0	1887	Marcus Hook, Pa.	Wilmington, Del.	T. C. DuPont.
136504	K. D. W. N.	Ga. s.	1	2	Eclipse.....	25	23	48.8	16.7	5.9	1881	Pt. Washington, N. Y.	Norfolk, Va.	Benj. F. Mitchell.
15346	K. D. W. R.	Ga. s.	1	2	Leona.....	20	19	46.0	15.3	4.8	1867	Newport, R. I.	Baltimore, Md.	J. A. Smyser.
118209	K. F. D. N.	St. s.	1	2	Say When.....	87	43	122.4	14.1	9.4	1888	Bristol, R. I.	Oswego, N. Y.	A. R. Hinckley.
118211	K. F. D. P.	St. s.	1	3	Sagamore.....	322	173	104.4	26.2	13.2	1888	Bath, Me.	do.	Wm. Howard Barnard.
145245	K. F. D. V.	Ga. s.	1	0	Tioga.....	24	23	52.7	15.8	6.0	1881	Salem, Mass.	do.	Simon C. Weinberg.
92001	K. F. G. B.	Sch.	1	2	Marguerite.....	76	65	86.7	20.2	10.7	1888	Boston, Mass.	do.	Virginia L. Collins.
118216	K. F. G. C.	Sch.	1	2	Sea Fox.....	101	96	96.5	23.9	12.0	1888	Wilmington, Del.	do.	Dallas B. Pratt.
118220	K. F. G. L.	St. s.	1	2	Starling.....	109	54	108.9	20.5	11.5	1888	East Boston, Mass.	Boston, Mass.	Electric Boat Co.

A LIST OF YACHTS, ARRANGED IN THE ORDER OF SIGNAL LETTERS—Continued.

[Steel vessels in SMALL CAPITALS, Iron vessels in *italics*.]

Official No.	Signal letters.	Rig.	Decks.	Masts.	Name of yacht.	Gross tonnage.	Net tonnage.	Length.	Breadth.	Depth.	When built.	Where built.	Home port (where permanent document issues).	Name of owner.
130408	K. F. G. M.	St. s.	1	2	Allegheny.....	127	67	<i>Feet.</i> 112.2	<i>Feet.</i> 18.1	<i>Feet.</i> 9.2	1888	Brooklyn, N. Y.	New York, N. Y.	William A. Jamison
116252	K. G. D. T.	Gu. s.	1	2	Uinta.....	81	67	88.5	23.5	9.2	1886	South Boston, Mass.	do	John L. Kemmerer.
14473	K. G. H. M.	Sch.	1	2	KATRINA.....	62	59	73.0	20.1	10.3	1888	City Island, N. Y.	do	James B. Ford.
86055	K. G. L. R.	Ga. s.	1	1	Gorilla.....	20	19	45.9	14.5	7.8	1889	Brooklyn, N. Y.	Marblehead, Mass.	Daniel C. Roberts.
126571	K. G. N. T.	Sch.	1	2	CONSTELLATION.....	157	149	123.7	24.9	12.9	1889	City Island, N. Y.	Boston, Mass.	Francis Skinner, jr.
126411	K. G. W. J.	St. s.	1	2	Clara.....	45	22	90.0	11.4	7.3	1887	Bristol, R. I.	New York, N. Y.	Harrison O. Vail.
1911	K. H. D. L.	Ga. s.	1	2	Azalea.....	28	27	61.3	17.8	4.7	1857	Chelsea, Mass.	Bridgeport, Conn.	Theo. Forguson.
120722	K. H. B. R.	Ga. s.	1	2	Fenella.....	41	40	57.2	17.0	9.0	1888	Noank, Conn.	Washington, D. C.	W. B. Thompson.
161620	K. H. C. V.	St. s.	1	2	Taro.....	87	69	109.2	17.2	7.5	1890	Brooklyn, N. Y.	Philadelphia, Pa.	Charles B. Prettynann.
100469	K. H. D. C.	Sch.	1	2	Mars.....	18	17	45.0	16.5	4.4	1886	Bayport, N. Y.	Tampa, Fla.	Joseph B. Chalant.
106740	K. H. D. L.	Slp.	1	1	Aiga.....	22	21	48.5	14.1	8.6	1888	Boston, Mass.	Portland, Me.	Wm. L. Stimson.
130639	K. H. D. M.	Slp.	1	1	Nepenthe.....	32	30	47.0	16.5	6.6	1890	do	Boston, Mass.	Charles H. Bartlett.
92187	K. H. F. N.	Sch.	1	2	Merlin.....	96	92	96.1	23.3	10.2	1889	do	do	Ralph E. Forbes.
116332	K. H. F. V.	St. s.	2	3	SULTANA.....	390	229	161.1	28.0	16.2	1890	Brooklyn, N. Y.	New York, N. Y.	E. H. Harriman, estate.
130456	K. H. J. M.	St. s.	1	2	Nydia.....	93	63	110.0	16.3	9.4	1890	do	do	Frederick J. Lisman.
86104	K. H. L. Q.	Ga. s.	1	2	Onaway.....	38	32	66.6	13.0	8.0	1890	Nyack, N. Y.	Albany, N. Y.	D. Harry Freedman.
120809	K. H. Q. C.	Sch.	1	2	Fleur de Lys.....	90	86	96.6	21.9	11.8	1889	Bath, Me.	New York, N. Y.	Greenfield Association of America.
110883	K. H. T. R.	St. s.	1	2	Reverie.....	92	53	112.1	16.7	8.7	1890	Greenpoint, N. Y.	do	Charles Cooper.
106797	K. H. W. G.	Ga. s.	1	1	Awa.....	18	17	43.7	15.0	5.5	1889	South Boston, Mass.	Ellsworth, Me.	Charles H. Hodgkins.
110899	K. J. F. P.	Ga. s.	1	1	Rover.....	20	18	42.2	15.6	6.3	1880	Brooklyn, N. Y.	New York, N. Y.	William Brand.
95753	K. J. H. N.	Ga. s.	1	0	Welfaro.....	39	37	62.5	15.9	9.3	1883	Boston, Mass.	Baltimore, Md.	Mrs. Lenie B. Kitchin.
116403	K. J. L. N.	Ywl.	1	2	Sayonara.....	23	23	53.6	12.6	9.4	1891	do	New York, N. Y.	A. L. Cary.
140773	K. J. M. H.	St. s.	1	2	Ladoga.....	61	35	98.8	12.7	7.4	1885	Bristol, R. I.	Newark, N. J.	Harvey W. Dobbins, jr.
141135	K. J. M. N.	Ga. s.	1	0	Lotawaua.....	23	21	42.3	13.4	7.2	1889	South Boston, Mass.	New York, N. Y.	Frederick W. Kuhrt.
96111	K. J. N. C.	St. s.	1	2	Nushka.....	37	18	77.2	12.0	6.0	1891	Boston, Mass.	do	Joseph H. Hoadley.
120842	K. J. N. L.	Ga. s.	1	2	Albatross.....	29	25	57.2	16.0	4.4	1887	Oxford, Md.	do	William T. Hanley.
25281	K. J. P. F.	St. s.	1	2	UTOWANA.....	414	266	155.0	27.5	16.8	1891	Philadelphia, Pa.	Chicago, Ill.	Allison V. Armour.
81333	K. J. P. M.	St. s.	1	2	WILD DUCK.....	233	116	138.4	24.0	11.0	1891	Boston, Mass.	Port Arthur, Tex.	Gulf Refining Co.
155201	K. J. Q. F.	Sch.	1	2	Mercedes.....	22	21	46.0	16.2	5.2	1891	Tottenville, N. Y.	Boston, Mass.	Fred Borden.
106849	K. J. Q. P.	St. s.	1	1	Hornet.....	24	16	75.9	9.5	5.4	1891	Nyack, N. Y.	Jacksonville, Fla.	R. G. Roos.
86163	K. J. T. R.	Slp.	1	1	Mullnare.....	23	22	46.0	15.2	6.3	1891	Mariner Harbor, N. Y.	New York, N. Y.	J. E. Dwight.
92309	K. J. T. R.	Ga. s.	1	1	Gilteete.....	27	26	52.0	16.4	6.9	1890	Boston, Mass.	Reedville, Va.	O. W. Douglas.
116016	K. L. B. P.	Sch.	1	2	Speranza.....	69	66	80.0	21.9	9.7	1884	Bay Ridge, N. Y.	Vinal Haven, Me.	J. O. Webster.
3413	K. L. D. S.	St. s.	1	2	BELLEMEER.....	145	72	134.7	17.8	11.5	1888	Bristol, R. I.	Baltimore, Md.	J. Earl Downey.
145617	K. L. F. R.	St. s.	1	2	Theresa.....	61	33	82.0	15.2	8.8	1892	Brooklyn, N. Y.	New York, N. Y.	Gustavus Sidenberg.
81371	K. L. F. S.	Slp.	1	1	Wasp.....	26	24	56.4	13.2	11.0	1892	Bristol, R. I.	Boston, Mass.	Gordon Dexter.
86170	K. L. F. V.	St. s.	1	2	Gretchen.....	58	40	90.0	13.0	8.0	1891	Poughkeepsie, N. Y.	Washington, D. C.	Sylvanus Stokes.
145624	K. L. J. W.	St. s.	1	2	TRUANT.....	100	50	120.0	17.8	10.0	1892	Bristol, R. I.	Detroit, Mich.	H. H. Newberry.
100552	K. L. P. F.	St. s.	2	3	SPEEDWELL.....	340	190	143.3	27.0	15.8	1893	Philadelphia, Pa.	New York, N. Y.	Theodore N. Vail.
106921	K. L. P. M.	St. s.	1	2	Admiral.....	123	88	117.7	19.1	9.9	1892	E. Providence, R. I.	Boston, Mass.	Gordon Dexter.
161684	K. L. P. V.	St. s.	1	0	Ventura.....	21	10	55.0	12.5	5.5	1892	Boston, Mass.	New York, N. Y.	George M. Tuttle.
107010	K. L. Q. N.	St. s.	1	2	NEAIRA.....	342	212	145.6	23.6	12.6	1893	Wilmington, Del.	do	Charles A. Gould.
126956	K. L. Q. P.	Sch.	1	2	CORONA.....	136	129	104.3	24.0	16.4	1893	Bristol, R. I.	do	Cleveland H. Dodge.
3588	K. L. Q. V.	Ga. s.	1	0	Beronda.....	17	15	47.1	9.1	5.2	1893	Camden, N. J.	Boston, Mass.	Henry Siegel.
136374	K. L. R. J.	St. s.	1	2	Condor.....	197	134	149.1	20.1	9.7	1893	Nyack, N. Y.	New York, N. Y.	Edward S. Perot.
107029	K. L. R. M.	Sch.	1	2	ARIEL.....	101	96	79.6	21.6	13.9	1893	Wilmington, Del.	do	Francis L. Leland.
77103	K. L. R. V.	Slp.	1	1	JUBILEE.....	100	95	104.1	22.8	8.5	1893	Boston, Mass.	Boston, Mass.	Charles J. Paine.
107043	K. L. R. W.	St. s.	1	2	IRISCELLA.....	65	36	89.0	15.2	8.1	1893	South Boston, Mass.	New York, N. Y.	Tabo Yacht Basin Co. (Inc.).
81346	K. L. S. J.	St. s.	1	2	WADENA.....	246	151	158.8	20.8	11.0	1891	Cleveland, Ohio	do	J. H. Wade.
92543	K. L. S. P.	St. s.	1	2	DOLPHIN.....	74	42	100.2	16.1	8.2	1893	Wilmington, Del.	Chicago, Ill.	Lucius G. Fisher.
126905	K. L. T. M.	Ga. s.	1	1	Choctaw.....	19	18	44.7	14.4	6.6	1889	South Boston, Mass.	Perth Amboy, N. J.	James Dowling Trask.
127016	K. L. T. V.	St. s.	1	2	Venice.....	60	41	92.6	13.7	8.0	1893	Ithaca, N. Y.	Cape Vincent, N. Y.	F. O. Lowden.
136425	K. L. V. N.	St. e.	1	2	Marjorie.....	40	20	67.0	13.0	8.0	1894	Bristol, R. I.	New York, N. Y.	Henry W. Savage.
130651	K. L. V. P.	St. s.	1	2	Neckau.....	66	33	112.7	13.9	8.1	1894	do	do	P. Howard Reed.
96247	K. L. W. F.	St. s.	1	2	Iffrondeffe.....	35	26	74.9	13.6	7.0	1893	Nyack, N. Y.	Buffalo, N. Y.	Edward Michael.
120971	K. L. W. S.	St. s.	1	2	NARWHAL.....	238	119	138.8	22.0	11.2	1894	Boston, Mass.	New London, Conn.	C. H. Osgood.
92592	K. L. W. T.	St. s.	1	0	Golden Fleeco.....	49	33	75.1	13.5	6.7	1894	Morris Heights, N. Y.	New York, N. Y.	W. Gould Brokaw.
86296	K. M. B. S.	Sch.	1	2	Glendover.....	40	38	62.2	17.6	6.8	1894	Tottenville, N. Y.	Boston, Mass.	Charles L. Davenport.
157399	K. M. B. W.	St. s.	1	2	WYNIAH.....	143	74	115.0	20.5	9.4	1894	Sparrow Point, Md.	Port Huron, Mich.	Frank W. Fletcher.
136473	K. M. C. J.	St. s.	2	3	WACOUTA.....	803	401	220.0	32.0	17.5	1894	Bath, Me.	St. Paul, Minn.	James J. Hill.
130630	K. M. D. F.	Ga. s.	1	2	Neera.....	35	24	71.0	18.0	8.0	1893	Boston, Mass.	New York, N. Y.	John J. Hanson.
81495	K. M. D. H.	Ga. †	1	2	Watauga.....	19	18	43.0	14.1	4.3	1894	Brooklyn, N. Y.	do	Daniel M. Bedell.
136492	K. M. F. H.	St. s.	1	2	Polyanthus.....	45	22	78.0	13.6	7.9	1895	Bristol, R. I.	Bristol, R. I.	Herbert M. Howe.
127071	K. M. F. P.	St. s.	1	2	Charletta.....	17	12	55.2	11.0	5.7	1895	Nyack, N. Y.	Cape Vincent, N. Y.	Thos. B. Crary.
155270	K. M. F. Q.	St. s.	1	0	Ouatoga.....	19	15	53.8	9.2	4.8	1895	do	do	W. A. Haaskell.
25270	K. M. F. R.	St. s.	1	2	RESTLESS.....	159	79	123.3	20.1	11.9	1888	Boston, Mass.	Philadelphia, Pa.	Edward Morrell.
157418	K. M. F. T.	St. s.	1	2	Duquesno.....	82	41	119.6	15.7	8.9	1895	Bristol, R. I.	St. Louis, Mo.	James G. Butler.
81511	K. M. G. S.	St. s.	1	2	Valcour.....	61	48	89.5	14.2	8.5	1895	Nyack, N. Y.	Plattsburg, N. Y.	Joseph C. Sibley.
111050	K. M. H. C.	St. s.	1	2	Duchess.....	55	33	99.5	13.3	8.0	1895	Braintree, Mass.	New York, N. Y.	Wm. M. Mills.
77188	K. M. H. J.	Ga. s.	1	2	Sylva.....	21	21	48.3	16.0	4.6	1895	South Boston, Mass.	Providence, R. I.	Lester W. Millman.
92665	K. M. H. Q.	St. s.	1	2	LLEWELLYN.....	92	63	127.3	16.3	9.1	1895	Wilmington, Del.	New York, N. Y.	Henry H. Hogins.
155275	K. M. J. H.	St. s.	1	2	NAUSHON.....	135	92	136.7	18.4	8.9	1895	Chester, Pa.	Pittsburgh, Pa.	John W. Hubbard.
107189	K. M. J. T.	St. s.	2	2	Anahma.....	232	158	158.5	21.7	10.7	1895	Baltimore, Md.	New York, N. Y.	August Heckscher.

† Composite.

† Center wheel.

A LIST OF YACHTS, ARRANGED IN THE ORDER OF SIGNAL LETTERS—Continued.

[Steel vessels in SMALL CAPITALS, Iron vessels in *italics*.]

Official No.	Signal letters.	Rig.	Decks.	Masts.	Name of yacht.	Gross tonnage.	Net tonnage.	Length.	Breadth.	Depth.	When built.	Where built.	Home port (where permanent document issues).	Name of owner.
								Feet.	Feet.	Feet.				
121002	K. M. L. F.	St. s.	1	2	FREELANCE.....	132	90	116.4	20.7	10.7	1895	Elizabethport, N. J.	New York, N. Y.	F. Augustus Schermerhorn.
127124	K. M. P. T.	Ga. s.	1	1	Corinthia.....	27	24	66.8	11.7	5.0	1896	New York, N. Y.	Philadelphia, Pa.	Alfred E. Burk.
96324	K. M. P. V.	St. s.	1	1	Juanita.....	109	74	118.6	16.6	9.3	1896	Nyack, N. Y.	Boston, Mass.	Frank B. McQuesten.
150714	K. M. P. W.	St. s.	1	1	PERGRIENE.....	246	78	136.0	23.1	13.5	1896	Bath, Me.	do.	Ralph H. Whitto.
86216	K. M. R. G.	Ga. s.	1	1	Gyda.....	25	12	64.8	12.7	6.1	1892	Boston, Mass.	do.	Frank R. Neal.
161769	K. M. R. S.	Ga. s.	1	1	Iris.....	17	17	43.5	12.3	7.5	1896	South Boston, Mass.	Philadelphia, Pa.	William Ellis Snull.
92713	K. M. S. B.	St. s.	1	1	Navajo.....	42	28	79.6	12.3	7.9	1896	Nyack, N. Y.	Cape Vincent, N. Y.	Harry A. Richardson.
116720	K. M. S. D.	St. s.	1	1	Saranac.....	42	34	81.3	13.0	4.7	1896	Morris Heights, N. Y.	New York, N. Y.	Charles F. Cafferty.
150722	K. M. S. F.	St. s.	1	1	LUCINDA.....	79	89	124.0	18.0	8.9	1896	Chester, Pa.	Philadelphia, Pa.	J. H. Bromley.
81544	K. M. S. L.	St. s.	1	1	Wachusett.....	39	40	92.4	15.0	7.2	1896	New York, N. Y.	New Orleans, La.	Charles P. McCan.
3315	K. M. V. P.	Sch.	1	1	Beatrice.....	24	23	49.4	16.5	5.8	1894	do.	Portland, Me.	James C. Hamlin.
27019	K. M. W. L.	Slp.	1	1	Xara.....	17	17	41.4	13.6	8.1	1888	South Boston, Mass.	Wilmington, Del.	J. E. Baker.
116759	K. N. B. G.	Ywl.	1	1	Spalpeen.....	29	27	66.0	12.5	8.1	1897	Bristol, R. I.	New Bedford, Mass.	Oliver G. Ricketson.
150752	K. N. B. J.	St. s.	1	1	PIPER.....	287	266	115.5	30.0	5.9	1897	Newburgh, N. Y.	New York, N. Y.	George E. Chilsom.
127179	K. N. B. L.	St. s.	1	1	COURIER.....	65	44	91.3	15.8	8.5	1897	South Boston, Mass.	Washington, D. C.	Ralph L. Galt.
96368	K. N. B. S.	St. s.	1	1	HIAWATHA.....	219	149	147.1	21.1	11.4	1897	New York, N. Y.	Detroit, Mich.	John B. Ford.
95875	K. N. B. T.	Sch.	1	1	Hope Leslie.....	40	40	77.9	16.5	8.0	1890	Bath, Me.	Boston, Mass.	Lawrence Minot.
92789	K. N. B. W.	St. s.	1	1	MARY ALICE.....	187	122	142.1	18.1	9.9	1897	Brooklyn, N. Y.	Buffalo, N. Y.	William J. Connors.
127191	K. N. C. B.	Ga. s.	1	1	Coyote.....	44	30	72.5	14.0	7.4	1897	do.	New York, N. Y.	Charles N. Offlette.
155393	K. N. C. F.	Ga. s.	1	1	Genevieve.....	43	36	90.5	13.0	5.6	1897	do.	Stonington, Conn.	John F. Noyes.
130743	K. N. C. H.	St. s.	1	1	Josephine.....	52	35	99.2	13.7	7.9	1897	Bristol, R. I.	Cape Vincent, N. Y.	Edmund S. Burke, Jr.
20615	K. N. C. J.	Sch.	1	1	QUISSETTA.....	62	62	78.9	18.0	9.3	1896	Newburgh, N. Y.	Boston, Mass.	W. E. C. Enstis.
107283	K. N. C. R.	St. s.	1	1	ONIDA.....	583	394	172.0	24.0	15.1	1897	Wilmington, Del.	New York, N. Y.	E. C. Benedict.
96376	K. N. D. B.	Sch.	1	1	HILDEGARDE.....	184	145	105.0	26.0	19.5	1897	do.	Philadelphia, Pa.	E. R. Coleman.
25306	K. N. D. F.	Slp.	1	1	Xylophone.....	35	33	68.2	11.0	5.5	1896	Nyack, N. Y.	New York, N. Y.	John J. Astor estate.
100642	K. N. F. D.	St. s.	1	1	White Heather.....	16	10	42.0	13.5	6.3	1897	Tottenville, N. Y.	Boston, Mass.	Alexander P. Graham.
107322	K. N. F. R.	St. s.	1	1	Nelred.....	36	24	75.3	13.8	5.5	1897	Brooklyn, N. Y.	Oswego, N. Y.	Frederick Frazer.
107183	K. N. G. S.	St. s.	1	1	Everly.....	93	53	108.6	16.1	8.7	1895	South Boston, Mass.	New York, N. Y.	Fred Hirschhorn.
136071	K. N. H. P.	St. s.	1	1	Endion.....	61	42	89.3	14.1	8.7	1898	New York, N. Y.	Chicago, Ill.	R. Hall McCormick.
130765	K. N. H. R.	St. s.	1	2	NTAGARA.....	1,433	703	245.0	36.0	19.4	1898	Wilmington, Del.	New York, N. Y.	Howard Gould.
127235	K. N. H. W.	St. s.	1	1	Carb.....	19	13	52.6	10.2	5.9	1898	New York, N. Y.	do.	Trinidad Asphalt Co.
127230	K. N. J. B.	St. s.	1	1	Chilawee.....	95	64	110.0	16.4	9.8	1898	Baltimore, Md.	Baltimore, Md.	Wm. H. Evans.
111409	K. N. J. R.	Ga. s.	1	1	Rosalind.....	18	16	45.5	13.0	5.8	1898	New York, N. Y.	New York, N. Y.	John J. Deery.
155319	K. N. J. V.	St. s.	1	1	Orcelia.....	110	75	110.4	17.9	9.5	1898	Brooklyn, N. Y.	do.	Robert Stuart.
92800	K. N. J. W.	St. s.	1	1	Cornelia.....	69	40	87.7	15.1	8.4	1898	New York, N. Y.	Chicago, Ill.	Marshall D. Wilbur.
92861	K. N. L. B.	St. s.	1	1	MALAY.....	173	90	131.0	20.0	10.6	1898	Chester, Pa.	Newport, R. I.	Charles G. Weld.
145774	K. N. L. J.	Ga. s.	1	1	Leola.....	34	29	55.0	16.0	6.9	1898	Baltimore, Md.	Reedville, Va.	Walter E. Hathaway.
161107	K. N. L. P.	St. s.	1	1	Kaleda.....	79	47	96.4	15.4	8.3	1898	Boston, Mass.	Baltimore, Md.	R. B. Keyser.
110430	K. N. P. B.	St. s.	1	1	Carola.....	32	21	69.5	12.0	7.2	1891	Nyack, N. Y.	New York, N. Y.	William H. Williams, Jr.
150693	K. N. P. R.	St. s.	1	1	ELREBA.....	201	136	132.7	21.5	10.0	1898	Elizabeth, N. J.	do.	Henry Darlington.
86437	K. N. Q. H.	Ga. s.	1	1	Gretchen.....	28	28	51.0	17.8	5.8	1898	Baltimore, Md.	Baltimore, Md.	Daniel B. Banks.
121082	K. N. Q. S.	St. s.	1	1	FELICIA.....	213	145	144.2	20.1	10.9	1898	Brooklyn, N. Y.	Providence, R. I.	Jesse H. Metcalf.
107566	K. N. T. B.	Sch.	1	1	Alice.....	40	36	66.2	16.8	9.0	1898	Green Bay, Wis.	Chicago, Ill.	M. L. Emerich.
100616	K. N. T. F.	Ga. s.	1	1	GRACE.....	59	53	74.0	18.0	10.0	1896	Boston, Mass.	Stamford, Conn.	Irving E. Raymond.
76809	K. N. V. T.	St. s.	1	1	LA BELLE.....	140	70	116.0	18.7	11.2	1898	East Boston, Mass.	Cleveland, Ohio	Alexander Winton.
96436	K. N. V. W.	Ga. s.	1	1	Henrietta.....	19	13	52.8	12.3	5.0	1898	Anacortes, Wash.	Pt. Townsend, Wash.	C. W. Wiley.
161816	K. N. W. C.	Ga. s.	1	1	Vigil.....	26	26	51.0	17.8	5.2	1898	Tottenville, N. Y.	New York, N. Y.	R. E. Leavitt.
107440	K. N. W. F.	St. s.	1	2	APHRODITE.....	1,147	654	262.5	35.6	20.1	1899	Bath, Me.	do.	Oliver H. Payne.
130742	K. N. W. Q.	Ga. s.	1	1	Eugenia.....	30	25	49.4	16.4	6.7	1897	Baltimore, Md.	do.	J. E. Stevens.
127328	K. N. W. S.	St. s.	1	1	CORSAIR.....	1,136	772	270.0	33.3	20.9	1899	Newburgh, N. Y.	do.	J. Pierpont Morgan.
150817	K. P. D. B.	Ga. s.	1	1	Petrel.....	32	29	64.5	14.4	13.9	1899	Bristol, R. I.	Barnstable, Mass.	George S. Isham.
155355	K. P. D. J.	Sch. y.	1	1	On dawa.....	18	18	43.2	15.3	6.4	1888	Burlington, Vt.	Marblehead, Mass.	E. A. Doyle.
107403	K. P. D. M.	St. s.	1	1	Anago.....	17	10	54.4	9.4	5.3	1899	South Boston, Mass.	New York, N. Y.	Chas. P. Sumner.
145813	K. P. D. R.	St. s.	1	1	Trionyx.....	43	29	76.1	13.3	7.0	1899	New York, N. Y.	do.	Emory H. Westlake.
92949	K. P. D. T.	St. s.	1	1	Mayita.....	106	72	118.1	16.4	9.1	1899	do.	Portsmouth, N. H.	Joseph de Chamberlain.
127354	K. P. D. V.	Slp.	1	1	Columbia.....	145	118	104.8	24.2	18.1	1899	Bristol, R. I.	Bristol, R. I.	Hereschoff Mfg. Co.
161123	K. P. D. W.	St. s.	1	1	KANAWHA.....	475	323	208.4	24.4	14.8	1899	New York, N. Y.	New York, N. Y.	Abram Bandoline.
141586	K. P. F. B.	Ga. s.	1	1	Maysle.....	64	43	75.4	15.4	7.6	1899	Long Id. City, N. Y.	do.	M. C. Schweinert.
107467	K. P. F. O.	Ga. s.	1	1	Alpha.....	36	29	73.0	12.2	5.7	1899	New York, N. Y.	do.	George M. Allen.
128872	K. P. F. V.	St. s.	1	2	Thetis.....	407	277	132.0	30.5	10.2	1892	Buffalo, N. Y.	Rochester, N. Y.	Hiram W. Sibley.
107470	K. P. G. J.	St. s.	1	1	ISABELLA.....	119	81	128.3	17.2	9.0	1899	Morris Heights, N. Y.	New York, N. Y.	Geo. S. Runk.
116801	K. P. G. L.	Ga. s.	1	1	Similar.....	30	27	55.2	15.0	7.9	1899	South Boston, Mass.	do.	Henry D. Whitton.
77365	K. P. G. M.	St. s.	1	2	JOSEPHINE.....	974	557	215.0	30.2	16.0	1899	Philadelphia, Pa.	Philadelphia, Pa.	P. A. B. Widener.
111233	K. P. G. N.	Ga. s.	1	1	Alert.....	99	74	112.6	15.9	9.1	1899	Greenport, N. Y.	Baltimore, Md.	Carlton M. Slagle.
141602	K. P. G. O.	Ga. s.	1	1	Latona.....	69	58	77.3	19.5	9.6	1899	South Boston, Mass.	Washington, D. C.	Alvin O. Portner.
136748	K. P. G. T.	St. s.	1	1	MARGARET.....	245	138	145.2	21.0	12.4	1899	Chester, Pa.	Washington, Md.	Isaac E. Emerson.
150824	K. P. G. V.	Sch.	1	1	Paladin.....	28	28	58.2	15.4	9.0	1899	Brooklyn, N. Y.	New York, N. Y.	G. F. Stringer.
111237	K. P. H. B.	Sch.	1	1	Hikamo.....	51	44	61.1	17.5	7.0	1899	East Boothbay, Me.	do.	C. S. Hamilton.
141584	K. P. H. C.	St. s.	1	1	LOUDOUN.....	108	114	119.9	17.2	7.5	1899	Elizabeth, N. J.	do.	Lewis Nixon.
107474	K. P. H. F.	St. s.	1	1	COLONIA.....	259	151	163.7	22.3	10.9	1899	Chester, Pa.	do.	Albert E. Smith.
107475	K. P. H. J.	Ga. s.	1	1	Akela.....	72	49	98.7	14.6	8.4	1899	New York, N. Y.	Bridgeport, Conn.	Henry A. Bishop.
92867	K. P. H. M.	St. s.	1	1	Adrienne.....	37	25	69.7	12.7	7.0	1898	Brooklyn, N. Y.	Brunswick, Ga.	Mary A. Strachan.
127364	K. P. H. Q.	St. s.	1	1	COLUMBIA.....	682	349	179.4	33.6	20.1	1899	Elizabeth, N. J.	New York, N. Y.	J. Harvey Ladew.
28314	K. P. J. F.	Sch.	1	2	Uncas.....	30	30	56.5	16.4	6.4	1898	Tottenville, N. Y.	do.	Frederick R. Thoms.

† Composite.

† Composition bronze.

A LIST OF YACHTS, ARRANGED IN THE ORDER OF SIGNAL LETTERS—Continued.

[Steel vessels in SMALL CAPITALS, iron vessels in *italics*.]

Official No.	Signal letters.	Rig.	Decks.	Masts.	Name of yacht.	Gross tonnage.	Net tonnage.	Length.	Breadth.	Depth.	When built.	Where built.	Home port (where permanent document issues).	Name of owner.
107601	K. P. L. F.	Slp.	1	1	Athene	75	67	83.4	19.0	10.8	1899	Bristol, R. I.	Los Angeles, Cal.	Carlton E. Miller.
119900	K. P. M. Q.	Sch.	1	2	Salle	20	20	54.8	14.3	4.7	1899	Spring Lake, Mich.	Chicago, Ill.	F. C. Sherman.
157557	K. P. M. R.	St. s.	1	2	RAMBLER	288	196	155.3	23.5	12.5	1899	Elizabeth, N. J.	do.	Charles H. Thorne.
161840	K. P. M. W.	St. s.	2	2	VIRGINIA	441	212	169.4	28.0	14.8	1899	Bath, Me.	New York, N. Y.	Isaac Stern, estate.
136779	K. P. Q. L.	Sch.	1	2	Endymion	144	116	111.6	24.4	12.7	1899	South Boston, Mass.	Bridgeport, Conn.	George Lauder, jr.
141597	K. P. R. G.	Ga. s.	1	2	Luelle	30	29	58.6	16.4	7.7	1899	Baltimore, Md.	New York, N. Y.	E. A. Morrison.
150870	K. P. S. V.	Ga. s.	1	2	Peneleve	23	15	45.0	14.2	5.8	1900	Fall River, Mass.	do.	Rudolph Oelsmer.
93030	K. P. V. B.	Ga. s.	1	2	Circe	18	15	43.0	15.0	5.2	1900	Tottenville, N. Y.	do.	Howard S. Borden.
81691	K. P. V. N.	Sch.	1	2	Winnebago	17	14	52.0	14.0	6.0	1900	North Haven, Me.	Boston, Mass.	Frederic C. Cobb.
161146	K. P. V. Q.	Sch.	1	2	Osana	53	53	87.9	18.0	11.8	1900	Brooklyn, N. Y.	New York, N. Y.	Edward M. Padelford.
136800	K. P. V. T.	St. s.	1	2	ELFRIDA	146	99	123.5	18.2	10.1	1900	New York, N. Y.	Burlington, Vt.	W. Seward Webb.
110970	K. P. V. S.	St. s.	1	2	†Maspeh II	98	66	109.1	15.9	9.7	1900	do.	New York, N. Y.	Christian M. Meyer.
117268	K. Q. B. H.	Ga. s.	1	2	Siesta	32	32	57.7	15.1	8.4	1900	New Bedford, Mass.	Rockport, Me.	Maitland Alexander.
93048	K. Q. D. J.	Sch.	1	2	Miladi	31	26	56.7	15.2	8.0	1900	South Boston, Mass.	Richmond, Va.	Fred W. Scott.
161858	K. Q. D. N.	St. s.	1	0	Wisashickon	74	43	101.7	14.1	8.7	1900	do.	Philadelphia, Pa.	Salle Houston Henry.
136800	K. Q. D. P.	St. s.	1	2	Empress	50	34	84.0	13.7	8.2	1900	Bristol, R. I.	New York, N. Y.	T. H. Wheeler.
93052	K. Q. D. T.	V. w. l.	1	2	Monsoon	18	18	40.7	14.7	4.6	1900	Brunswick, Ga.	Norfolk, Va.	T. Ralph Jones.
107561	K. Q. F. D.	St. s.	1	0	Aunt Polly	200	159	142.5	18.6	7.3	1900	Brooklyn, N. Y.	Greenport, N. Y.	William Gillette.
141658	K. Q. F. J.	Ga. s.	1	2	Laurus	28	28	55.1	15.5	7.7	1000	do.	Philadelphia, Pa.	Henry G. Bryant.
127452	K. Q. F. K.	St. s.	1	2	Cape Cod	557	355	151.0	32.1	12.5	1900	Essex, Mass.	New York, N. Y.	George R. West.
86540	K. Q. M. F.	St. s.	1	2	GRNSEE.	212	171	119.0	27.7	13.7	1900	Elizabeth, N. J.	Rochester, N. Y.	Jas. S. Watson.
93104	K. Q. N. M.	Ga. s.	1	1	Mermald	30	28	56.9	15.4	7.1	1901	City Island, N. Y.	New York, N. Y.	Arthur J. Inderrieden.
107623	K. Q. P. O.	St. s.	1	2	ALVINA	526	318	180.5	26.0	16.9	1901	Wilmington, Del.	Duluth, Minn.	Thomas F. Cole.
111312	K. Q. P. Q.	Ga. s.	1	1	Rosina	29	27	51.0	17.4	6.6	1900	Nahant, Mass.	New York, N. Y.	H. L. Laughaar.
127517	K. Q. R. V.	Ga. s.	1	2	Mindoro	44	38	51.9	17.0	8.1	1900	New York, N. Y.	Salem, Mass.	John S. Curtis.
155407	K. Q. R. W.	Ga. s.	1	2	Fedelmia	65	61	81.8	20.4	9.7	1901	Brooklyn, N. Y.	Boston, Mass.	John Candler Cobb.
93127	K. Q. S. T.	St. s.	1	2	MAY	652	369	207.0	27.8	17.6	1891	Troon, Scotland	Newark, N. J.	Walter P. Bliss.
100720	K. Q. T. I.	Ga. s.	1	1	IBENE	166	113	143.4	18.0	10.0	1901	New York, N. Y.	New York, N. Y.	Alfred P. Laaher.
117035	K. Q. T. II.	St. s.	1	1	Seneca	65	61	81.8	20.4	9.7	1901	Brooklyn, N. Y.	Bridgeport, Conn.	Archibald McNeill.
136886	K. Q. V. S.	Ga. s.	1	2	Edris	53	49	69.3	19.5	6.2	1901	Elizabeth, N. J.	San Francisco, Cal.	John Barneson.
127541	K. Q. V. S.	Ga. s.	1	1	Cachalot	41	37	66.2	17.3	6.8	1899	Tottenville, N. Y.	Boston, Mass.	Herbert H. White.
93152	K. Q. W. C.	Sch.	1	2	MURIEL	72	72	83.6	20.4	11.5	1901	Shooter Island, N. Y.	New York, N. Y.	Charles Smithers.
100735	K. Q. W. M.	Ga. s.	1	2	Hider	122	105	102.2	22.5	12.3	1901	South Boston, Mass.	do.	Henry T. Sloane.
161887	K. Q. W. P.	Ga. s.	1	2	Gomlak	42	37	52.0	16.9	7.9	1901	New York, N. Y.	Salem, Mass.	John C. Phillips.
127549	K. Q. B. F.	Ga. s.	1	2	Monataka	26	23	50.2	15.4	6.7	1901	East Boston, Mass.	Boston, Mass.	Charles L. Eaton.
121191	K. R. B. P.	St. s.	1	2	Skyark	19	18	61.0	10.2	5.2	1901	New York, N. Y.	New York, N. Y.	J. H. Ottley.
111353	K. R. B. C. T.	St. s.	2	2	WANDERER	362	184	178.4	24.1	15.6	1897	Leith, Scotland	Boston, Mass.	Charles Hayden.
107664	K. R. D. B.	Ga. s.	1	2	WANDERER	22	21	41.1	15.0	5.5	1901	Bayonne, N. J.	Newport, R. I.	H. A. C. Taylor.
28147	E. R. D. N.	Sch.	1	2	Alakorda	42	42	68.2	19.2	6.2	1901	South Boston, Mass.	Philadelphia, Pa.	H. N. Gratz.
117077	K. R. D. T.	Slp.	1	1	Zubrah	16	16	46.6	11.5	6.2	1901	South Boston, Mass.	New York, N. Y.	Henry Docher.
93063	K. R. D. V.	Slp.	1	1	Mohican	31	25	54.0	15.6	6.0	1900	Boston, Mass.	Boston, Mass.	Frank C. Richardson.
107691	K. R. F. Q.	St. s.	1	0	Marchioness	82	56	126.8	12.8	8.5	1901	Bristol, R. I.	Tuckerton, N. J.	John P. Crozer.
86570	K. R. F. O. M.	Ga. s.	1	2	†Arrow	22	20	46.4	14.1	6.6	1901	Nyack, N. Y.	New York, N. Y.	Henry W. Williams.
					Genevieve	85	60	111.1	16.6	10.2	1902	Monument Beach, Mass.	do.	Frederic R. Kellogg.
93236	K. R. M. B.	St. s.	1	2	KLOTAWAH	88	59	96.7	16.6	7.7	1902	New York, N. Y.	Washington, D. C.	Edson Bradley.
145746	K. R. M. J.	St. s.	1	2	OSPREY	49	33	77.0	14.1	7.3	1897	Newburgh, N. Y.	Philadelphia, Pa.	Charlton Yarnall.
145017	K. R. M. L.	St. s.	1	2	Repos II	157	119	126.8	17.1	9.6	1902	Greenport, N. Y.	New York, N. Y.	M. O. W. Black.
107721	K. R. M. Q.	Sch.	1	2	Shawmut	28	24	59.4	15.0	7.5	1902	South Boston, Mass.	Boston, Mass.	Arthur W. Chesterton.
20635	K. R. M. T.	St. s.	1	2	Florence	104	71	107.8	18.2	12.0	1902	Bristol, R. I.	Boston, Mass.	Arthur W. Chesterton.
93241	K. R. M. V.	Ga. s.	1	0	Siesta	44	39	67.1	15.0	3.3	1900	Croton, N. Y.	New York, N. Y.	Alphonse H. Aiker.
111395	K. R. M. W.	St. s.	1	2	Rosamer	89	61	82.7	17.2	8.1	1902	Bristol, R. I.	Burlington, Vt.	Eugene K. Smith.
100758	K. R. N. J.	St. s.	1	2	ISIS	377	256	180.4	24.8	13.5	1902	Newburgh, N. Y.	New York, N. Y.	John K. Robinson, jr.
96601	K. R. N. P.	St. s.	1	2	HELENITA	304	207	161.0	22.3	12.6	1902	New York, N. Y.	New York, N. Y.	W. S. Spaulding.
127632	K. R. P. S.	Sch.	1	2	Clarissa	43	38	67.0	17.0	8.1	1901	East Boothbay, Me.	Philadelphia, Pa.	Frank J. Gould.
127644	K. R. Q. B.	Ga. s.	1	2	CHANTICLEER	108	97	97.6	22.1	10.9	1902	New York, N. Y.	Philadelphia, Pa.	Ell Kirk Price.
93261	K. R. Q. F.	Ga. s.	1	2	Robin	49	45	73.9	18.3	8.6	1902	do.	Boston, Mass.	Era C. Fitch.
161207	K. R. Q. L.	Ga. s.	1	2	Keewaydin	16	14	44.2	11.0	4.2	1902	do.	do.	Norman H. White.
81813	K. R. Q. M.	Ga. s.	1	2	Wacoutah	28	26	60.1	12.4	4.2	1901	do.	New York, N. Y.	George John.
111412	K. R. Q. N.	St. s.	2	2	Nirvana	539	367	195.6	27.2	15.9	1902	Astoria, N. Y.	Wilmington, Del.	George C. King.
127659	K. R. S. D.	Sch.	1	2	Cygnat	29	26	58.1	15.0	7.7	1902	Port Richmond, N. Y.	Providence, R. I.	Nelson W. Aldrich.
117159	K. R. S. J.	St. s.	1	2	Satilla	106	62	111.1	16.6	10.2	1902	Boston, Mass.	New York, N. Y.	William F. S. Hart.
												do.	Philadelphia, Pa.	Justus C. Strawbridge, Est. of.
117133	K. R. S. W.	Ga. s.	1	1	Sibyl	27	26	60.5	15.5	5.2	1902	Port Jefferson, N. Y.	Hartford, Conn.	Geo. G. Williams.
161125	K. R. T. D.	St. s.	1	2	KISMET	146	71	117.0	18.5	11.0	1899	Wilmington, Del.	New York, N. Y.	Bob Myers Babcock.
107767	K. R. T. H.	St. s.	1	2	ARIADNE	246	168	110.0	28.0	19.0	1902	do.	do.	James Laughlin, jr.
96634	K. R. T. J.	St. s.	1	2	KAJERUNA	147	100	131.2	17.6	10.3	1902	Brooklyn, N. Y.	do.	Clinton W. Kinsella.
161213	K. R. T. P.	Ga. s.	1	2	Katherina	25	17	56.6	14.3	6.2	1902	Fall River, Mass.	Boston, Mass.	Frank Burgess.
	K. R. T. Q.	St. s.	2	2	YACONA	527	169	188.6	27.2	15.7	1898	Kinghorn, Scotland	New York, N. Y.	Henry Clay Pierce.
130660	K. R. V. B.	St. s.	2	2	NOMA	763	519	236.0	28.1	16.4	1902	Port Richmond, N. Y.	do.	Vincent Astor.
107784	K. R. V. J.	St. s.	1	2	AZTEC	848	578	221.4	30.0	15.3	1902	Elizabeth, N. J.	Boston, Mass.	A. C. Burrage.
96624	K. R. V. S.	Ga. s.	1	2	Grace II	129	76	108.5	25.2	11.0	1902	Gloucester, Mass.	New York, N. Y.	Charles Morgan.
96638	K. R. V. W.	St. s.	1	2	Helena	94	73	110.0	17.2	10.4	1902	South Brewer, Me.	Bangor, Me.	Fred W. Ayer.

† Composite.

† Steel and bronze.

A LIST OF YACHTS, ARRANGED IN THE ORDER OF SIGNAL LETTERS—Continued.

[Steel vessels in SMALL CAPITALS, Iron vessels in *italics*.]

Official No.	Signal letters.	Rig.	Decks.	Masts.	Name of yacht.	Gross tonnage.	Net tonnage.	Length.	Breadth.	Depth.	When built.	Where built.	Home port (where permanent document issues).	Name of owner.
127680	K. R. W. D.	St. s.	1	2	ALICIA.....	174	118	<i>Feet.</i> 128.0	<i>Feet.</i> 19.8	<i>Feet.</i> 10.4	1902	New York, N. Y.....	Wilmington, Del.....	Alfred I. Dupont.
107803	K. S. C. R.	St. s.	1	2	PRIVATEER.....	361	213	168.6	24.4	12.6	1902	Elizabeth, N. J.....	New York, N. Y.....	R. A. C. Smith.
3660	K. S. F. C.	Ga. s.	1	0	Bonito.....	159	152	94.5	23.0	4.4	1902	Croton-on-Hudson, N. Y.....	do.....	Louis Fitzgerald, Est. of.
127721	K. S. F. V.	St. s.	1	2	Corinthia.....	54	36	80.1	16.0	6.6	1903	New York, N. Y.....	do.....	Frederic Conde.
127727	K. S. G. B.	St. s.	1	2	Cherokee.....	82	56	102.2	15.6	8.5	1903	do.....	do.....	Emma B. Kennedy.
81852	K. S. G. R.	St. s.	1	2	Wana.....	88	60	113.6	15.6	9.4	1903	Bristol, R. I.....	Cape Vincent, N. Y.....	George C. Sherman.
161936	K. S. H. B.	Ga. s.	1	2	Waylarc.....	40	33	70.7	16.6	8.7	1903	Boston, Mass.....	Boston, Mass.....	Charles L. Harding.
161941	K. S. H. F.	Ga. s.	1	2	Vesta.....	21	19	44.0	14.2	4.0	1903	New York, N. Y.....	Cleveland, Ohio.....	Henry M. Merry.
161939	K. S. H. Q.	St. s.	1	0	Mendon.....	70	47	110.0	14.0	7.3	1903	do.....	New York, N. Y.....	William D. Guthrie.
131005	K. S. H. T.	St. s.	1	0	Flyer.....	50	34	110.4	12.2	7.0	1903	do.....	Newport, R. I.....	Joseph E. Fletcher.
127740	K. S. H. W.	Sch.	1	2	Crusader II.....	66	66	83.1	20.1	8.9	1903	do.....	New London, Conn.....	Edwin Palmtr.
150094	K. S. J. G.	St. s.	1	2	†Parthenia.....	141	96	114.0	17.8	8.8	1903	Bristol, R. I.....	New Bedford, Mass.....	Harry E. Converse.
107834	K. S. J. R.	St. s.	1	2	ARIA.....	192	130	148.1	18.4	11.1	1903	New York, N. Y.....	Bangor, Me.....	Edward H. Blake.
141857	K. S. J. T.	St. s.	1	2	Legonia.....	126	86	114.0	18.6	9.6	1903	Baltimore, Md.....	New York, N. Y.....	H. D. Walbridge.
93373	K. S. J. V.	Ga. s.	1	0	Eganla.....	55	47	71.5	14.8	5.8	1903	Nyack, N. Y.....	do.....	Frank A. Eagan.
117246	K. S. L. G.	Ga. s.	1	2	Margaret.....	58	48	76.3	19.1	9.3	1903	Boston, Mass.....	Philadelphia, Pa.....	Phillip H. Johnson.
107850	K. S. L. Q.	St. s.	1	2	Alice.....	134	91	117.1	17.6	8.6	1903	Port Richmond, N. Y.....	New York, N. Y.....	F. D. Underwood.
151000	K. S. L. T.	Slp.	1	1	Pollegria.....	19	17	47.1	13.6	6.5	1903	Boston, Mass.....	Philadelphia, Pa.....	Robert Toland.
137078	K. S. M. H.	St. s.	1	1	Elsa II.....	99	77	100.3	18.9	9.6	1903	Port Jefferson, N. Y.....	Pittsburgh, Pa.....	Harriet G. Curry.
161230	K. S. M. V.	Ga. s.	1	2	WAKIVA.....	417	149	165.0	25.0	15.0	1903	Leith, Scotland.....	Los Angeles, Cal.....	E. L. Doehy.
96991	K. S. N. G.	Slp.	1	1	Kogass.....	17	16	47.0	12.0	4.8	1903	Mariner Harbor, N. Y.....	New York, N. Y.....	Charles R. Van Etten.
100789	K. S. N. J.	Sch.	1	2	Huguenot.....	35	35	61.1	16.1	5.2	1901	New Rochelle, N. Y.....	Philadelphia, Pa.....	Edwin Engle.
96994	K. S. N. M.	St. s.	1	2	INGOMAR.....	142	113	97.0	24.2	11.0	1903	Bristol, R. I.....	New York, N. Y.....	D. R. Hanna.
200010	K. S. N. Q.	Ga. s.	1	2	CALFORNIA.....	299	203	179.5	22.2	12.0	1903	Brooklyn, N. Y.....	Los Angeles, Cal.....	Clara Baldwin Stocker.
200029	K. S. N. T.	Ga. s.	1	2	Katherine.....	26	20	47.8	13.0	5.5	1903	Jersey City, N. J.....	New York, N. Y.....	W. F. Elsworth.
200039	K. S. N. V.	St. s.	1	2	Dawn II.....	24	21	49.3	14.5	5.9	1903	Fall River, Mass.....	do.....	Ellen T. Elder.
200066	K. S. P. B.	Ga. s.	1	2	CARMINA.....	260	148	140.1	21.5	11.6	1903	South Boston, Mass.....	do.....	Francis S. Smithers.
200212	K. S. Q. C.	Ga. s.	1	2	Adree.....	99	88	93.0	24.1	8.8	1903	Baltimore, Md.....	do.....	John J. Deery.
200247	K. S. Q. H.	Ga. s.	1	0	Nokomis.....	44	39	64.5	14.2	6.0	1903	Mariner Harbor, N. Y.....	Charleston, S. C.....	Carolina Yacht Corporation (Inc.).
200287	K. S. Q. T.	St. s.	1	2	Malomah.....	53	32	76.5	12.0	7.2	1903	Boston, Mass.....	Jacksonville, Fla.....	Alida May Mahoney.
200334	K. S. R. B.	St. s.	1	3	ELORUDOR.....	103	70	105.1	16.2	8.5	1903	City Island, N. Y.....	Buffalo, N. Y.....	Spencer Kellogg Co.
200314	K. S. R. C.	St. s.	1	2	ATLANTIC.....	303	206	144.5	29.5	13.1	1903	Shooter Island, N. Y.....	Bridgeport, Conn.....	Wilson Marshall.
200436	K. S. R. D.	Ga. s.	1	2	NORTH STAR.....	818	328	233.5	29.1	20.9	1893	Barrow, England.....	New York, N. Y.....	Cornelius Vanderbilt.
116981	K. S. R. P.	Sch.	1	2	Wing and Wing.....	16	12	45.3	9.8	7.2	1903	Newport, R. I.....	Cleveland, Ohio.....	Warren J. Brodie.
200487	K. S. R. M.	St. s.	2	2	ROXANA.....	99	64	97.0	17.0	4.9	1903	Racine, Wis.....	Washington, D. C.....	Larz Anderson.
200514	K. S. R. T.	Ga. s.	1	2	Iris.....	32	30	54.0	20.5	4.7	1900	Bayport, N. Y.....	Boston, Mass.....	Henry H. Carter.
200588	K. S. T. G.	Ga. s.	1	2	Empress.....	16	11	55.0	9.6	4.0	1902	Astoria, N. Y.....	Somers Point, N. J.....	Lew S. M. Cresse.
111461	K. S. V. C.	St. s.	1	0	Captiva.....	131	109	91.0	20.4	5.0	1903	Baltimore, Md.....	New York, N. Y.....	Payne Whitney.
200641	K. S. V. T.	Ga. s.	1	2	Eugenia.....	113	77	97.2	18.0	8.8	1904	Bristol, R. I.....	Providence, R. I.....	John A. Serrell.
200641	K. S. V. T.	St. s.	1	2	Rampant.....	38	36	65.0	13.6	6.0	1903	Bridgeport, Conn.....	New York, N. Y.....	Henry W. Eaton.
200770	K. S. W. V.	Sch.	1	2	INTREPID.....	330	224	135.0	28.0	17.9	1903	Newburgh, N. Y.....	do.....	Lloyd Phoenix.
200800	K. T. B. L.	Ga. s.	1	2	Zahra.....	43	38	64.3	17.5	6.9	1904	Boston, Mass.....	Boston, Mass.....	William M. Butler.
200845	K. T. B. W.	St. s.	1	0	VAGABOND II.....	84	73	86.0	21.2	12.4	1904	do.....	New York, N. Y.....	S. A. Fletcher.
200887	K. T. C. J.	St. s.	1	2	Elizabeth.....	26	16	53.1	13.0	5.6	1904	do.....	Marblehead, Mass.....	Benjamin P. Cheney.
127648	K. T. C. M.	Slp.	1	1	MAREVA.....	10	68	104.0	16.6	9.1	1904	New York, N. Y.....	Stamford, Conn.....	Edward J. Weber.
200903	K. T. C. N.	Ga. s.	1	2	Cossack.....	16	14	43.9	12.1	7.2	1902	Boston, Mass.....	New York, N. Y.....	Frank B. Draper.
200916	K. T. C. Q.	St. s.	1	1	Palestine.....	68	60	82.5	21.4	9.0	1904	Port Jefferson, N. Y.....	do.....	Henry C. Tinker.
200918	K. T. C. R.	St. s.	1	1	Pawnee.....	75	43	91.6	14.3	9.0	1904	Boston, Mass.....	Boston, Mass.....	Gordon Dexter.
200924	K. T. C. S.	St. s.	1	1	VISITOR.....	61	36	94.3	14.1	6.9	1904	do.....	New York, N. Y.....	W. R. Coe.
200952	K. T. C. W.	St. s.	1	2	ANONA.....	146	87	117.3	17.5	10.2	1904	do.....	Detroit, Mich.....	J. Elizabeth Buhl.
201027	K. T. D. H.	St. s.	1	0	Sioux.....	55	37	102.4	11.6	5.8	1904	Bristol, R. I.....	New York, N. Y.....	Frederick G. Bourne.
201085	K. T. F. J.	St. s.	1	0	CALUMET.....	153	87	115.9	17.5	10.3	1903	Boston, Mass.....	do.....	Charles G. Emery.
201109	K. T. F. R.	Ga. s.	1	0	Watawga.....	106	107	108.0	18.5	7.7	1904	Greenport, N. Y.....	do.....	Frank L. Humphreys.
201113	K. T. F. V.	Ga. s.	1	0	Whaleway.....	49	45	54.6	16.6	4.4	1904	Tarrytown, N. Y.....	do.....	Frank Daniels.
201168	K. T. G. L.	Ga. s.	1	2	PALMETTO.....	23	17	60.2	12.5	3.0	1903	New York, N. Y.....	Georgetown, S. C.....	E. W. Kaimuski.
201234	K. T. G. W.	Ga. s.	1	0	Daley.....	46	42	69.2	18.0	5.7	1904	Toms River, N. J.....	Tampa, Fla.....	Joseph C. Sibley.
201415	K. T. J. S.	Ga. s.	1	2	Avis.....	24	19	60.0	10.8	4.8	1900	Shooter Island, N. Y.....	Newbern, N. C.....	A. L. Baker.
201495	K. T. M. V.	Ga. s.	1	2	New Jersey.....	26	17	59.3	11.8	5.2	1903	New York, N. Y.....	Somers Point, N. J.....	New Jersey Fish and Game Commission.
201644	K. T. N. V.	St. s.	1	2	Novia.....	41	39	65.0	17.8	6.0	1904	Tottenville, N. Y.....	St. Augustine, Fla.....	W. M. Wright.
126649	K. T. P. L.	Ga. s.	1	1	See-Le-Ruh.....	179	122	107.7	21.0	7.1	1904	Mariner Harbor, N. Y.....	New York, N. Y.....	H. C. Phipps.
21676	K. T. P. M.	Ga. s.	1	2	Chiquita.....	17	11	44.2	13.7	7.4	1888	Boston, Mass.....	do.....	Sterling Wincapaw.
206043	K. T. P. S.	St. s.	1	2	Stalwart.....	27	23	51.8	16.4	6.8	1853	New York, N. Y.....	do.....	Max Traddell.
96879	K. T. Q. C.	St. s.	1	2	NARADA.....	505	259	201.3	27.2	13.4	1889	Leith, Scotland.....	Baltimore, Md.....	Henry Walters.
201700	K. T. Q. D.	St. s.	1	1	Thendara.....	68	29	85.9	15.0	8.3	1886	Boston, Mass.....	Marblehead, Mass.....	G. Lawley & Son Corp.
201712	K. T. Q. L.	Ga. s.	1	0	TARANTULA.....	123	83	152.7	15.3	8.8	1902	London, England.....	New York, N. Y.....	King Upton.
201727	K. T. Q. N.	Ga. s.	1	2	NIRODHA.....	323	304	119.8	22.1	8.2	1901	Newburgh, N. Y.....	do.....	Hugh D. Auchincloss.
201777	K. T. Q. V.	Ga. s.	1	2	Adroll.....	32	22	67.3	12.0	6.3	1905	New York, N. Y.....	do.....	Frederick W. White.
201777	K. T. R. C.	St. s.	1	2	Yuma.....	16	11	43.0	13.0	3.2	1904	Miami, Fla.....	Key West, Fla.....	James S. Thompson.
201777	K. T. R. D.	St. s.	1	2	EMELINE.....	407	174	175.3	24.1	15.0	1898	Tron, Scotland.....	New York, N. Y.....	Robert Graves.
201777	K. T. R. D.	St. s.	1	2	LEVANTER.....	131	89	115.6	17.0	9.9	1905	New York, N. Y.....	Rochester, N. Y.....	Charles M. Everest.

† Composite.

A LIST OF YACHTS, ARRANGED IN THE ORDER OF SIGNAL LETTERS—Continued.

(Steel vessels in SMALL CAPITALS, iron vessels in *italics*.)

Official No.	Signal letters.	Rig.	Decks.	Masts.	Name of yacht.	Gross tonnage.	Net tonnage.	Length.	Breadth.	Depth.	When built.	Where built.	Home port (where permanent document issues).	Name of owner.
								<i>Feet.</i>	<i>Feet.</i>	<i>Feet.</i>				
200177	K. T. R. J.	St. s.	1	0	Merrmaid	34	23	82.7	10.6	7.6	1903	Bristol, R. I.	New York, N. Y.	J. Pierpont Morgan, jr.
81273	K. T. R. L.	Ga. s.	1	2	Wayward	40	35	66.8	15.0	11.0	1890	South Boston, Mass.	do.	Charles H. B. Spencer.
201963	K. T. V. B.	Sip.	1	1	Doris	41	28	61.2	15.1	10.0	1905	Bristol, R. I.	Boston, Mass.	Charles E. Heller.
202024	K. T. V. H.	Ga. s.	1	2	Venona	28	26	53.4	15.0	10.1	1905	New York, N. Y.	New York, N. Y.	Edgar Palmer.
202059	K. T. V. J.	Sch.	1	2	ELMINA	135	120	103.5	25.0	14.7	1905	South Boston, Mass.	New Haven, Conn.	Fredk. F. Brewster.
201977	K. T. V. M.	Ga. s.	1	0	Allisbe	20	16	61.6	10.0	5.6	1905	New York, N. Y.	New York, N. Y.	George R. Branson.
201940	K. T. V. N.	Sch.	1	2	Black Hawk	27	21	43.2	14.8	8.3	1905	North Haven, Me.	Boston, Mass.	Thornton K. Lothrop, jr.
202123	K. T. V. S.	St. s.	1	2	Linta	78	53	91.4	17.5	8.7	1905	New York, N. Y.	New York, N. Y.	Walther Luttgen.
202179	K. T. W. G.	Ga. s.	1	2	Agawam	50	43	62.9	19.3	7.9	1905	do.	Rochester, N. Y.	J. R. White.
202204	K. T. W. H.	Ga. s.	1	0	Cactus II	25	22	57.5	10.0	5.5	1905	Long Island City, N. Y.	New York, N. Y.	George C. Tillyou.
202228	K. T. W. L.	Ga. s.	1	0	Bon Temps	17	12	50.2	9.0	5.0	1905	Boston, Mass.	Key West, Fla.	Bruce Haldeman.
202230	K. T. W. N.	Ga. s.	1	0	Augusta II	31	26	76.8	11.7	5.1	1903	New York, N. Y.	New York, N. Y.	M. Augusta Mills.
81651	K. T. W. R.	Ga. s.	1	2	Water Nymph	38	29	69.0	12.0	5.4	1899	Baltimore, Md.	Baltimore, Md.	R. P. Dobson.
202248	K. T. W. S.	Ga. s.	1	0	Sweetheart	30	26	57.6	12.0	5.2	1905	New York, N. Y.	Philadelphia, Pa.	H. P. Sauer.
202306	K. V. B. F.	Ga. s.	1	2	INVADER	155	141	112.7	25.6	13.5	1905	Boston, Mass.	Chicago, Ill.	John Borden.
202318	K. V. B. H.	Ga. s.	1	2	Shepherdess	101	100	95.0	22.3	11.8	1905	Essex, Mass.	Philadelphia, Pa.	Saunders F. Houston.
202359	K. V. B. L.	Ga. s.	1	2	Betty	55	55	64.0	18.8	9.3	1905	Tottenville, N. Y.	do.	Boles Penrose.
	K. V. B. P.	St. s.	1	2	VENETIA	588	229	196.5	27.1	15.0	1903	Leith, Scotland.	San Francisco, Cal.	John D. Spreckels.
202414	K. V. B. Q.	St. s.	1	1	CIOARETTE	99	67	125.3	14.8	8.7	1905	Boston, Mass.	Boston, Mass.	W. H. Ames.
202442	K. V. B. T.	Ga. s.	1	0	Gamboller	20	17	55.8	11.4	5.0	1905	New York, N. Y.	New York, N. Y.	Augustus Smith.
202466	K. V. H. W.	Ga. s.	1	1	Omoo	18	18	42.0	16.0	3.5	1905	Shady Side, Md.	Philadelphia, Pa.	George Barrie, jr.
202585	K. V. C. S.	Ga. s.	1	2	Sea Urchin	49	33	55.8	15.4	7.8	1905	Bristol, R. I.	do.	Robert M. Riddle.
202776	K. V. F. C.	Ga. s.	1	0	Bostonian	53	46	74.7	13.0	5.9	1906	New York, N. Y.	Boston, Mass.	John B. Lloyd.
202790	K. V. F. J.	Ga. s.	1	2	Saramar	72	65	70.4	18.4	7.2	1906	do.	New York, N. Y.	John S. Loomis.
	K. V. F. N.	St. s.	1	2	ALCEDO	983	388	238.0	31.0	18.7	1895	Glasgow, Scotland.	Philadelphia, Pa.	Geo. W. Childs Drexel.
201194	K. V. F. T.	St. s.	1	2	CAPITOLA	123	83	137.6	19.5	9.7	1904	Toledo, Ohio.	Port Huron, Mich.	H. T. Wickes.
201879	K. V. G. B.	Ga. s.	1	1	Zeeland	47	25	79.7	13.0	6.7	1905	Boston, Mass.	Houston, Tex.	H. Baldwin Rice.
202870	K. V. G. H.	St. s.	1	2	UNGAVA	157	106	128.0	17.4	11.1	1906	New York, N. Y.	Detroit, Mich.	E. L. Ford.
202887	K. V. G. L.	Ga. s.	1	0	As You Like It	23	19	55.0	10.9	5.3	1906	do.	New York, N. Y.	Wm. R. H. Martin.
	K. V. G. M.	St. s.	1	2	CHRISTABEL	248	102	150.0	22.0	14.4	1893	Glasgow, Scotland.	Bridgeport, Conn.	Walton Ferguson, sr.
202897	K. V. G. N.	St. s.	1	0	Shpaki	33	22	87.8	10.5	5.6	1906	Bristol, R. I.	New York, N. Y.	Henry P. Davison.
202910	K. V. G. P.	Ga. s.	1	1	Owyhee	39	32	60.0	14.2	5.8	1906	Long Island City, N. Y.	do.	C. E. Berner.
202917	K. V. G. Q.	Ga. s.	1	2	Trinculo	31	27	60.1	14.2	6.2	1906	do.	do.	Morrill Goddard.
202991	K. V. H. C	Sch.	1	2	Idalia	34	31	59.4	16.0	8.3	1906	Boston, Mass.	do.	Joseph B. Morrill.
202993	K. V. H. D	Sch.	1	2	Dervish	49	43	65.6	18.0	10.4	1906	do.	do.	John W. Bird.
	K. V. H. J.	St. s.	1	2	WARRIOR	1,097	396	255.3	32.7	19.9	1904	Troon, Scotland.	do.	Frederick Wm. Vanderbilt.
203007	K. V. H. L	Ga. s.	1	2	Gertrude	49	43	64.7	19.0	7.1	1906	Boston, Mass.	Philadelphia, Pa.	Bernard Bloch.
203021	K. V. H. N.	Ga. s.	1	2	Tigress	24	23	45.9	15.2	5.8	1905	Bridgeport, Conn.	Oswego, N. Y.	C. C. M. Hunt.
202176	K. V. H. Q.	Ga. s.	1	2	Tarpon	20	17	43.3	15.1	6.5	1905	Boston, Mass.	Boston, Mass.	T. W. Thacher.
203044	K. V. H. S.	Ga. s.	1	2	Daisy	85	78	85.7	16.8	7.2	1906	New Rochelle, N. Y.	New Orleans.	Conservation Commission of Louisiana.
203055	K. V. H. W.	Ga. s.	1	2	Marlette	56	45	77.1	18.5	9.8	1906	Gloucester, Mass.	Boston, Mass.	Jacob F. Brown.
203060	K. V. J. B.	Ga. s.	1	0	Dixie	52	35	89.4	13.6	6.7	1906	Bayonne, N. J.	Galveston, Tex.	R. Waverly Smith.
203062	K. V. J. C.	Ga. s.	1	2	Arlie	48	38	68.4	14.0	6.4	1905	Norwich, Conn.	Philadelphia, Pa.	Anna Wharton.
203078	K. V. J. G.	Sch.	1	2	Virginia	62	42	66.6	18.0	9.8	1906	Bristol, R. I.	Omaha, Nebr.	L. F. Crowfoot.
155440	K. V. J. M.	Ga. s.	1	2	Onawa	17	15	42.3	14.2	6.1	1902	Bayonne, N. J.	New York, N. Y.	C. M. Mendenhall.
203104	K. V. J. N.	Ga. s.	1	2	SAVARONA	115	102	87.2	23.0	12.2	1906	Boston, Mass.	Philadelphia, Pa.	C. H. Clark, jr.
141588	K. V. J. Q.	Sch.	1	2	La Paloma	26	20	42.0	15.5	6.1	1894	San Francisco, Cal.	Honolulu, Hawaii	C. W. Macfarlane.
203117	K. V. J. S.	Ga. s.	1	0	Needle	22	18	54.0	10.0	5.7	1906	Boston, Mass.	Boston, Mass.	E. B. Dore.
203148	K. V. L. B.	St. s.	2	2	EMROSE	198	134	140.4	21.0	13.3	1906	Wilmington, Del.	New York, N. Y.	Andrew W. Rose.
203150	K. V. L. D.	Ga. s.	1	0	Collin B II	32	25	64.4	12.0	5.7	1906	New York, N. Y.	Philadelphia, Pa.	James C. Brown.
203165	K. V. L. F.	Sch.	1	2	IROLTA	160	97	92.0	24.8	15.1	1906	Bristol, R. I.	do.	E. Walter Clark.
203136	K. V. L. G.	Ga. s.	2	2	Onawa II	121	97	83.8	23.6	4.8	1906	Greenwich, Conn.	New York, N. Y.	John H. Wichart.
203169	K. V. L. H.	Sch.	1	2	Taormina	62	56	78.7	19.0	10.2	1906	Boston, Mass.	Boston, Mass.	Wm. S. Eaton.
203178	K. V. L. M.	Ga. s.	1	2	Steglind	62	58	67.7	20.2	9.2	1905	New York, N. Y.	New York, N. Y.	George B. Hopkins.
203180	K. V. L. N.	Ga. s.	1	0	Fern	24	16	53.8	10.5	5.8	1906	do.	Chicago, Ill.	Mabel C. Alden.
203196	K. V. L. T.	Ga. s.	1	2	Florygn	183	166	117.0	27.0	12.8	1906	Noank, Conn.	do.	Lloyd R. Steere.
127106	K. V. L. W.	St. s.	1	2	CYNTHIA	103	70	120.0	17.5	6.6	1895	Detroit, Mich.	New York, N. Y.	M. B. Mills.
203202	K. V. M. B.	Ga. s.	1	1	Kathia II	24	16	55.5	11.2	5.0	1906	Bayonne, N. J.	do.	George M. Boardman.
121275	K. V. M. H.	Ga. s.	1	2	Felstedquin	43	39	64.1	17.3	8.3	1903	South Boston, Mass.	do.	Frederick Wrege.
203232	K. V. M. J.	Ga. s.	1	0	Revanah	22	17	53.7	11.2	4.9	1906	Bayonne, N. J.	Savannah, Ga.	W. J. Pierpont.
203198	K. V. M. R.	Ga. s.	1	2	Palatine	63	54	66.0	20.0	8.6	1906	Osterville, Mass.	St. Louis, Mo.	Charles H. Ledlie.
203260	K. V. M. S.	St. s.	1	2	Boherlina	72	41	84.0	15.7	8.9	1906	Boston, Mass.	Boston, Mass.	William J. Sullivan.
203394	K. V. N. Q.	St. s.	1	2	KENTON	185	106	123.4	20.0	10.7	1906	do.	New York, N. Y.	Roswell Eldridge.
203435	K. V. P. C.	Ga. s.	1	0	Rambler	23	21	52.5	11.2	5.8	1906	do.	Boston, Mass.	Edward Maxwell.
203493	K. V. P. L.	Ga. s.	1	0	Ethelsa	25	17	66.0	10.0	6.5	1906	E. Greenwich, R. I.	Providence, R. I.	Clifford G. King.
203514	K. V. P. N.	Ga. s.	1	1	Eleanor IV	32	27	54.6	14.1	6.0	1906	Long Island City, N. Y.	Nashville, Tenn.	J. J. Gray, jr.
203517	K. V. P. Q.	Ga. s.	1	0	Russara	39	31	73.5	12.9	5.9	1906	New York, N. Y.	Houston, Tex.	J. S. Bonner.
203497	K. V. Q. D.	Ywl.	1	2	Lasca	32	32	57.3	15.4	7.2	1906	Gloucester, Mass.	New York, N. Y.	Charles M. Taintor.
203579	K. V. Q. F.	Ga. s.	1	2	Lady Arden	49	45	75.2	14.0	6.1	1906	New York, N. Y.	do.	P. L. Atherton.

† Composite.

A LIST OF YACHTS, ARRANGED IN THE ORDER OF SIGNAL LETTERS—Continued.

[Steel vessels in SMALL CAPITALS, Iron vessels in *italics*.]

Official No.	Signal letters.	Rig.	Decks.	Masts.	Name of yacht.	Gross tonnage.	Net tonnage.	Length.	Breadth.	Depth.	When built.	Where built.	Home port (where permanent document issues).	Name of owner.
203610	K. V. Q. L.	St. s.	2	2	ATALANTA.....	1,303	379	209.0	33.4	19.1	1903	Leith, Scotland.....	New York, N. Y.	George J. Gould.
203611	K. V. Q. P.	Ca. s.	2	2	Sbur.....	48	29	72.8	12.5	7.2	1906	South Boston, Mass.	Gloucester, Mass.	Alonso Wilder Pollard.
203632	K. V. Q. R.	St. s.	2	2	WATURUS.....	571	388	180.0	27.5	14.2	1900	Leith, Scotland.....	Philadelphia, Pa.	Randal Morgan.
203636	K. V. R. F.	Sch.	1	1	Beloved Vagabond.	40	40	56.0	16.0	7.0	1930	Guilford, Conn.	New York, N. Y.	Morgan Colt.
203690	K. V. R. P.	Ca. s.	1	1	Irondequoit.....	20	20	50.6	13.2	7.4	1903	New York, N. Y.	Boston, Mass.	Thomas H. Shepard.
203691	K. V. R. Q.	Ca. s.	1	1	Tarolinta.....	22	20	60.0	12.2	5.6	1906	Long Island City, N. Y.	New York, N. Y.	Winchester Noyes.
203756	K. V. R. Q.	Ca. s.	1	2	Dacota.....	36	30	55.8	13.3	7.3	1906do.....	Washington, D. C.	Ralph L. Galt.
203759	K. V. S. H.	Ca. s.	1	2	Aloha.....	42	37	75.2	14.2	6.0	1900do.....	New York, N. Y.	F. J. Marlon.
201002	K. V. S. N.	Ca. s.	1	2	Shella.....	47	39	59.9	17.9	7.1	1900	West Haven, Conn.	New Haven, Conn.	Bessie Hiley.
203827	K. V. T. J.	Ca. s.	1	2	Atrillia.....	25	22	49.2	16.7	6.2	1904	Quincy, Mass.	Barnstable, Mass.	W. B. P. Weeks.
203222	K. V. W. B.	St. s.	1	2	LYNDONIA.....	188	101.3	20.4	11.0	1907	New York, N. Y.	Philadelphia, Pa.	Cyrus H. K. Curtis.	
203919	K. V. W. G.	Ca. s.	1	2	Paladin.....	27	22	61.5	15.0	4.0	1906	New York, N. Y.	St. Augustine, Fla.	Alfred J. Weston.
203920	K. V. W. M.	Sip.	1	1	Tosca.....	34	29	61.0	12.2	5.9	1907	New York, N. Y.	Philadelphia, Pa.	Albert C. Middleton.
203966	K. V. W. R.	Sip.	1	1	Italena.....	49	30	67.8	16.8	10.3	1907	Bristol, R. I.	New York, N. Y.	George M. Lyncheon.
203967	K. V. W. R.	Sip.	1	1	Winsome.....	49	30	67.8	16.8	10.3	1907do.....do.....	Edwin Trowbridge Hall.
203973	K. W. B. F.	Ca. s.	1	0	Virginia.....	26	20	61.6	10.4	5.8	1906	City Island, N. Y.	Ellsworth, Me.	Thomas Searls.
203981	K. W. B. G.	Ca. s.	1	2	HALCYON.....	161	109	125.5	18.3	11.1	1907	New York, N. Y.	Chicago, Ill.	W. D. Boyce.
203999	K. W. B. J.	Sch.	1	0	Valkyra.....	41	37	64.6	16.7	9.2	1907	Boston, Mass.	New York, N. Y.	Lois Insley.
204048	K. W. B. S.	Ca. s.	1	2	Gortude.....	18	12	45.7	12.9	4.0	1907	New Haven, Conn.	New Haven, Conn.	Alfred Thomas.
204061	K. W. B. T.	Ca. s.	1	0	Mischief.....	19	13	50.3	12.7	7.2	1907	Boston, Mass.	Boston, Mass.	Bancroft C. Davis.
204069	K. W. B. V.	Ca. s.	1	0	Idaho.....	24	23	56.3	12.0	5.5	1907	Marblehead, Mass.	Somerset, N. J.	Peter Shields.
204075	K. W. C. B.	Sip.	1	1	AURORA.....	420	263	155.6	30.0	17.6	1907	Boston, Mass.	New York, N. Y.	H. W. Putnam, jr.
204083	K. W. C. F.	Ca. s.	1	2	↑Aurora.....	49	30	67.8	16.8	10.3	1907	Bristol, R. I.do.....	Cornelius Vanderbilt.
203914	K. W. C. J.	Ca. s.	1	0	Flamingo.....	23	21	41.3	15.2	7.2	1907	Brooklyn, N. Y.do.....	R. Lavante Biglow.
204152	K. W. C. Q.	Ca. s.	1	1	Maui II.....	37	31	60.4	12.9	6.0	1906	New Haven, Conn.	New York, N. Y.	Julius Wulhelfer.
204156	K. W. C. R.	Ca. s.	1	1	Miss Donuts.....	41	28	84.9	12.6	6.1	1907	New York, N. Y.	New Haven, Conn.	John J. Phelps.
204157	K. W. C. S.	Ca. s.	1	1	Osprey II.....	44	38	70.0	14.0	6.2	1907	Long Island City, N. Y.	New York, N. Y.	C. R. Ryanon.
204158	K. W. C. T.	Ca. s.	1	1	La Vedette.....	16	14	44.0	10.6	5.0	1907do.....do.....	Herbert Oshorn.
204159	K. W. C. V.	Ca. s.	1	1	Lillian II.....	44	38	64.4	15.0	6.1	1907do.....	Chicago, Ill.	E. W. Andrews.
3479	K. W. D. C.	Ca. s.	1	2	Baboon.....	19	12	45.5	14.0	5.4	1888	Boston, Mass.	Boston, Mass.	Harriet C. Reynolds.
107175	K. W. D. G.	Ca. s.	1	2	AMORITA.....	69	62	69.0	20.0	15.6	1895	Wilmington, Del.	Chicago, Ill.	Wm. L. Baum.
204194	K. W. D. J.	Sip.	1	1	↑Avenger.....	34	21	58.0	14.3	9.1	1907	Bristol, R. I.	Boston, Mass.	Charles K. Cummings.
204250	K. W. D. Q.	Ca. s.	1	1	Sea Otter.....	28	27	60.0	10.6	7.8	1905	Newport, R. I.	Philadelphia, Pa.	Hugh L. Willoughby.
204260	K. W. D. V.	St. s.	1	0	Joyance.....	119	80	134.3	16.0	8.2	1907	New York, N. Y.	New York, N. Y.	Wm. Hamlin Childs.
204272	K. W. F. C.	Ca. s.	1	2	Nootka.....	17	12	39.0	13.6	5.8	1907	Winslow, Wash.	Seattle, Wash.	Frank J. Pratt, jr.
204234	K. W. F. J.	Ca. s.	1	0	Kwasind.....	33	28	57.5	12.5	5.2	1900	Philadelphia, Pa.	Southwest Harbor, Me.	Wm. S. Grant, jr.
204323	K. W. F. Q.	Ca. s.	1	0	San Toy II.....	35	29	69.7	13.4	6.5	1907	New York, N. Y.	New York, N. Y.	John M. Jones.
204324	K. W. F. R.	Ca. s.	1	3	Vanessa.....	102	70	115.0	22.8	6.7	1907	Solomons, Md.do.....	Morton R. Peck.
204325	K. W. F. S.	Ywl.	1	2	NORTHWARD.....	63	63	79.3	19.5	8.7	1907	New York, N. Y.do.....	John M. Goetchins.
204387	K. W. G. J.	Ca. s.	1	0	Mavourneen.....	24	19	51.0	11.6	8.0	1907	New Haven, Conn.	Hartford, Conn.	Frank G. Palmer.
204388	K. W. G. L.	Ca. s.	1	2	Kamah.....	58	50	62.0	20.0	6.0	1907	West Haven, Conn.	Key West, Fla.	W. J. Huffstetter.
204420	K. W. G. M.	Ca. s.	1	2	Skidbladnir.....	76	55	90.0	15.8	6.0	1907	Wilmington, Cal.	Los Angeles, Cal.	Frank A. Garbutt.
204401	K. W. H. B.	Sip.	1	1	Neith.....	21	13	40.0	10.7	8.2	1907	Bristol, R. I.	Southwest Harbor, Me.	E. K. Dunham.
204483	K. W. H. G.	Ca. s.	1	1	Endora II.....	29	19	58.0	12.0	5.5	1907	Port Washington, N. Y.	Rochester, N. Y.	Theodore Du Cue Palmer.
204490	K. W. H. J.	Ca. s.	1	0	Venture.....	48	28	71.5	13.1	7.0	1907	South Boston, Mass.	Rockport, Me.	Sarah G. Silsbee.
204607	K. W. J. B.	Ca. s.	1	1	Wayfarer.....	23	19	48.4	12.2	5.5	1907	Boston, Mass.	St. Augustine, Fla.	A. W. Brown.
204672	K. W. J. D.	St. s.	1	0	ADROIT.....	147	100	138.8	15.5	10.3	1907	New York, N. Y.	New York, N. Y.	Alfred G. Vanderbilt.
3817	K. W. J. P.	Sch.	1	2	Elizabeth.....	16	16	41.0	13.7	5.6	1899	Gloucester, Mass.	New Haven, Conn.	Edward P. Morris.
204858	K. W. M. C.	Ca. s.	1	2	Haida.....	112	104	83.6	24.0	10.5	1908	New York, N. Y.	New York, N. Y.	Max C. Fleischmann.
205004	K. W. N. C.	Ca. s.	1	1	Allegro.....	191	130	108.4	20.1	12.4	1908	Essington, Pa.	Philadelphia, Pa.	James Elverson, jr.
204966	K. W. N. F.	Ca. s.	1	2	Raco.....	46	40	65.7	15.0	6.3	1908	New York, N. Y.	New York, N. Y.	Ralph S. Townsend.
106881	K. W. N. T.	St. s.	1	2	IDALIA.....	201	111	151.0	20.0	11.2	1899	Chester, Pa.do.....	W. D. Hoyle.
203404	K. W. P. G.	Ca. s.	1	0	Ganoga.....	19	16	48.7	11.8	6.2	1906	Long Island City, N. Y.do.....	Ralph Wurts-Dundas.
205115	K. W. P. H.	Ca. s.	1	2	Jemima F. III.....	149	133	98.8	21.0	8.1	1908	New York, N. Y.do.....	Charles H. Fletcher.
205494	K. W. P. V.	St. s.	3	3	ATHENA.....	477	267	162.0	27.3	14.5	1887	Dundee, Scotland.....	Wiscasset, Me.	Ralph E. Towle.
205347	K. W. Q. G.	Ca. s.	1	0	Shada.....	66	42	84.8	15.4	7.0	1908	Boston, Mass.	Wiscasset, Me.	Gertrude R. Sordwell.
205336	K. W. Q. H.	Ca. s.	1	0	Annaweta.....	27	27	51.0	12.5	6.0	1908	East Greenwich, R. I.	Norfolk, Va.	Frederick Lewis.
205358	K. W. Q. J.	Ca. s.	1	1	ASOR II.....	70	48	120.0	12.6	6.6	1908	New York, N. Y.	New York, N. Y.	Mulford Martin.
205494	K. W. Q. T.	Ca. s.	1	0	ESPERANZA.....	123	78	103.3	17.3	9.2	1908	Boston, Mass.	Pittsburgh, Pa.	James D. McKee.
205684	K. W. R. J.	Ca. s.	1	0	GERTRUDE IV.....	65	44	94.5	14.1	8.0	1908	City Island, N. Y.	New York, N. Y.	George W. Butts.
205761	K. W. R. P.	St. s.	1	0	Pilgrim.....	18	17	43.9	11.7	5.3	1899	Boston, Mass.	Boston, Mass.	Farm & Trades School.
.....	K. W. R. S.	St. s.	1	2	IOLANDA.....	1,647	723	275.2	37.6	21.9	1908	Leith, Scotland.....	New London, Conn.	Morton F. Plant.
.....	K. W. S. G.	St. s.	2	2	WARIYA.....	852	337	213.2	30.6	18.0	1907do.....	New York, N. Y.	Lamon V. Harkness.
.....	K. W. S. H.	St. s.	2	2	VANADIS.....	1,091	515	249.4	32.7	20.1	1907	Glasgow, Scotland.....do.....	C. K. G. Billings.
205601	K. W. S. P.	St. s.	2	3	GULNEVER.....	499	296	171.2	32.5	18.7	1908	Boston, Mass.do.....	Robert P. Doremus.

† Steel and bronze.

‡ Composite.

A LIST OF YACHTS, ARRANGED IN THE ORDER OF SIGNAL LETTERS—Continued.

(Steel vessels in SMALL CAPITALS, iron vessels in *italics*.)

Official No.	Signal letters.	Rtg.	Decks	Masts	Name of yacht.	Gross tonnage.	Net tonnage.	Length.	Breadth.	Depth.	W. h. e. n. built.	Where built.	Home port (where permanent document issues).	Name of owner.
								<i>Feet.</i>	<i>Feet.</i>	<i>Feet.</i>				
205923	K. W. S. T.	Ga. s.	1	0	Zipalong	30	20	78.6	11.2	6.3	1907	South Boston, Mass.	Philadelphia, Pa.	E. W. Clark.
206078	K. W. T. B.	St. s.	1	0	CASSANDRA	1,280	552	235.0	33.3	15.0	1908	Greenock, Scotland	New York, N. Y.	George J. Wheeler.
205950	K. W. T. G.	Ga. s.	1	0	Tanlwha	85	46	104.3	15.4	8.2	1908	South Boston, Mass.	Philadelphia, Pa.	Maxwell Wyeth.
	K. W. T. J.	St. s.	1	0	CAROLA IV	240	144	144.0	23.1	13.1	1885	Greenock, Scotland	New York, N. Y.	Leonard Richards.
205981	K. W. T. L.	St. s.	1	2	MACHIGONNE	195	132	129.4	19.2	10.8	1909	New York, N. Y.	Plymouth, Mass.	William L. Douglas.
	K. W. T. M.	St. s.	2	2	AGAWA	602	180	179.5	27.7	17.4	1907	Lelth, Scotland	New York, N. Y.	C. W. Harkness.
200001	K. W. V. C.	Ywl.	1	2	Polaris	34	24	57.0	15.3	7.3	1903	Bristol, R. I.	Chicago, Ill.	Jas. O. Heyworth.
206066	K. W. V. F.	Ga. s.	1	0	Sallio	17	16	44.6	11.0	4.2	1901	Long Island City, N. Y.	New York, N. Y.	William L. McTert.
130190	K. W. V. G.	Ga. s.	1	2	Nlrvana	23	21	40.0	15.1	7.1	1881	Boston, Mass.	Boston, Mass.	Charles E. Martin.
206078	K. W. V. H.	St. s.	1	0	Ena	92	70	80.0	17.5	8.2	1909	Bristol, R. I.	New Haven, Conn.	Thomas G. Bennett.
206091	K. W. V. N	Sch.	1	2	Matlan	39	34	60.5	18.6	7.7	1909	San Francisco, Cal.	San Francisco, Cal.	J. W. Van Bergen.
161857	K. W. V. Q.	Ywl.	1	0	Virglula	71	66	81.0	19.4	14.2	1900	Bristol, R. I.	Philadelphia, Pa.	Robert Barrie.
206207	L. B. C. H.	Ga. s.	1	0	Ariel	26	22	53.3	11.5	6.2	1939	East Greenwich, It. I.	New York, N. Y.	Theodore A. Lord.
206208	L. B. C. J.	Slp.	1	1	Kalliga	27	18	49.0	13.0	8.5	1909	Bristol, R. I.	Boston, Mass.	W. Cameron Forbes.
206231	L. B. C. M.	Ga. s.	2	2	Lotus	130	88	85.0	18.3	4.2	1909	Seattle, Wash.	Seattle, Wash.	Maurice McMoken.
206235	L. B. C. N.	Sch.	1	2	Slyyessa IV	53	43	73.5	18.0	9.6	1909	Boston, Mass.	Boston, Mass.	Alfred Douglass.
136385	L. B. C. S.	St. s.	1	2	EL PRIMERO	102	73	111.5	17.8	8.6	1893	San Francisco, Cal.	Tacoma, Wash.	S. A. Perkins.
206292	L. B. C. T.	Ga. s.	1	1	Howmornel	28	24	53.4	11.0	5.3	1909	New York, N. Y.	Baltimore, Md.	Harry Busick.
206293	L. B. C. V.	Ga. s.	1	2	Dormarba	52	45	79.4	14.4	6.0	1939	do.	Philadelphia, Pa.	Thomas Roberts, Jr.
	L. B. C. W.	St. s.	1	2	CORONA	304	133	150.5	23.1	12.4	1905	Lelth, Scotland	New York, N. Y.	Henry A. Laughlin.
206317	L. B. D. C.	Ga. s.	1	1	Sea Gull	26	20	58.2	12.4	5.4	1909	Greenport, N. Y.	Philadelphia, Pa.	August B. Loeb.
206318	L. B. D. F.	Ga. s.	1	1	Insep	26	20	58.2	12.4	5.4	1909	do.	Cincinnati, Ohio	W. Cooper Procter.
111331	L. B. D. G.	Slp.	1	1	Sakuntala	17	15	44.8	12.3	6.5	1901	South Boston, Mass.	Boston, Mass.	Samuel A. Hopkins.
206294	L. B. D. H.	Ga. s.	1	0	Nemes	18	12	44.5	10.1	5.3	1909	Camden, N. J.	Philadelphia, Pa.	J. G. N. Whitaker.
206313	L. B. D. N.	Ga. s.	1	0	Shark	30	24	74.2	12.4	7.2	1909	Osterville, Mass.	New York, N. Y.	Lewis Herzog.
206390	L. B. D. Q.	St. s.	1	2	Compañero	129	88	88.7	14.9	7.6	1909	Wilmington, Cal.	Los Angeles, Cal.	William Banning.
201209	L. B. D. R.	Ga. s.	1	0	Stroller	46	39	62.5	16.0	4.2	1931	Baltimore, Md.	New York, N. Y.	Andrew Crawford.
206451	L. B. D. S.	Ga. s.	1	0	Queen Mab	20	17	51.3	11.3	5.7	1909	New York, N. Y.	do.	E. C. Rivers.
206503	L. B. D. V.	Ga. s.	1	2	Monaloe	104	60	115.2	15.8	9.8	1909	Boston, Mass.	Chicago, Ill.	Chauncey B. Borland.
206530	L. B. D. W.	Ga. s.	1	2	Carnegie	323	246	135.0	32.2	11.8	1909	Brooklyn, N. Y.	Washington, D. C.	Carnegie Institution.
206548	L. B. F. C.	Ga. s.	1	0	Kanised	61	42	89.8	17.6	7.7	1909	Long Branch, N. J.	Baltimore, Md.	Louis Kann.
206562	L. B. F. D.	St. s.	1	2	VIKING	299	154	156.5	23.6	12.5	1909	Wilmington, Del.	New York, N. Y.	George F. Baker, jr.
150945	L. B. F. H.	Ga. s.	1	0	Fantana	27	16	58.7	11.0	5.0	1902	Boston, Mass.	Baltimore, Md.	W. Bernard Duke.
203050	L. B. F. J.	Ga. s.	1	2	Cliono	20	18	44.0	14.0	6.6	1903	East Boothbay, Me.	Philadelphia, Pa.	Harold S. Colton.
206624	L. B. F. N.	Slp.	1	1	Cleona	32	32	59.4	15.5	7.1	1902	City Island, N. Y.	New York, N. Y.	George Bullock.
206627	L. B. F. P.	St. s.	1	2	LEGONIA II	244	119	140.4	21.5	13.3	1909	Wilmington, Del.	Baltimore, Md.	William B. Hurst.
206628	L. B. F. Q.	Ga. s.	1	2	Mohawk	20	20	49.9	11.0	9.2	1909	Baltimore, Md.	Washington, D. C.	R. E. Barry.
206653	L. B. F. W.	Ywl.	1	2	Feu-Follet	24	24	43.0	14.8	6.1	1909	New York, N. Y.	New York, N. Y.	William H. Simonson.
206665	L. B. G. D.	Ga. s.	1	1	Thals	23	19	54.0	11.2	6.0	1909	Lynn, Mass.	do.	Edward M. Ifagar.
206719	L. B. G. F.	St. s.	1	2	Clermont	155	97	148.4	18.7	7.1	1909	Port Richmond, N. Y.	do.	Hudson-Fulton Celebration Commission.
120881	L. B. G. M.	Ga. s.	1	2	Celeste	41	38	74.3	18.0	5.7	1892	Prince George County, Va.	Baltimore, Md.	Gerald Hill.
206966	L. B. G. W.	Ga. s.	1	1	Vencedor	90	50	83.2	16.9	7.4	1909	Boston, Mass.	Louisville, Ky.	Lawrence Jones.
206990	L. B. H. J.	Ga. s.	1	1	Igloo	48	32	77.1	14.0	6.3	1909	Bayonne, N. J.	Providence, R. I.	Frederick T. Rogers.
207197	L. B. J. K.	Slp.	1	1	Shimna	34	21	58.0	14.3	9.1	1910	Bristol, R. I.	Boston, Mass.	R. T. Palne, 2d.
207207	L. B. J. M.	Ga. s.	1	2	Iris	85	73	83.5	20.0	7.8	1910	Tottenville, N. Y.	Newport, R. I.	Guy Norman.
207271	L. B. J. S.	Ga. s.	1	1	Free Lance	36	25	70.6	13.0	5.7	1910	Baltimore, Md.	Baltimore, Md.	Alfred C. Thompson.
207285	L. B. J. V.	Ga. s.	1	0	Shrewsbury	77	41	94.4	15.0	7.7	1910	Boston, Mass.	Perth Amboy, N. J.	Uzal H. McCarter.
207309	L. B. K. F.	Ga. s.	1	2	Seafarer	62	42	80.1	19.0	10.0	1910	East Boothbay, Me.	San Francisco, Cal.	L. A. Norris.
207354	L. B. K. M.	Ga. s.	1	2	Sea Duck	53	28	77.0	14.5	7.0	1910	South Boston, Mass.	Salem, Mass.	Charles H. Tyler.
207359	L. B. K. P.	St. s.	1	0	Jule	44	26	63.3	14.0	7.2	1910	Boston, Mass.	Boston, Mass.	Benjamin P. Cheney.
207367	L. B. K. S.	St. s.	2	3	ALONIA	659	329	180.1	35.6	17.0	1910	Quincy, Mass.	New York, N. Y.	Arthur Curtiss James.
207371	L. B. K. T.	Ga. s.	1	0	Pellona	42	33	75.3	12.0	0.6	1910	Boston, Mass.	do.	J. C. Tatum.
207386	L. B. K. V.	Ga. s.	1	0	Manehonac	29	19	60.4	12.0	5.7	1910	New York, N. Y.	Hartford, Conn.	Alix W. Stanley.
207387	L. B. K. W.	Ga. s.	1	2	MIRAMAR	106	72	100.5	17.1	8.5	1910	do.	Philadelphia, Pa.	Eisenlohr Brothers.
207388	L. B. M. C.	St. s.	1	0	Vitesse	103	70	140.0	13.5	8.7	1910	do.	New York, N. Y.	Brayton Ives.
207400	L. B. M. F.	Ga. s.	1	0	Isabella II	29	26	52.8	12.2	5.3	1910	do.	Somers Point, N. J.	Joseph Thompson.
207401	L. B. M. G.	Ga. s.	1	0	The Major	26	22	52.1	12.2	5.1	1910	do.	Baltimore, Md.	Louis E. Lambert.
207414	L. B. M. H.	Slp.	1	1	Alloe	17	14	47.0	12.0	7.0	1910	Boston, Mass.	Bridgeport, Conn.	Charles B. Keeler.
207423	L. B. M. J.	Ga. s.	1	1	Kelpie II	26	24	55.4	13.4	5.6	1910	Nyaack, N. Y.	New York, N. Y.	Carlton M. Prankard.
207413	L. B. M. K.	Ga. s.	1	2	Loantaka	47	32	61.3	14.0	7.6	1910	Trenton, N. J.	Newark, N. J.	H. S. Peters.
207413	L. B. M. P.	Ga. s.	1	2	Callph	22	15	53.5	11.5	5.2	1910	Camden, N. J.	Philadelphia, Pa.	Martin E. Brigham.
204296	L. B. M. Q.	Sch.	1	2	La Viajera	35	35	57.0	17.5	7.3	1907	Dockton, Wash.	Tacoma, Wash.	Northwest Exploration Co.
207487	L. B. M. T.	St. s.	1	1	IRENE II	135	91	97.3	17.0	9.4	1910	New York, N. Y.	Pittsburgh, Pa.	Alex R. Peacock.
207491	L. B. M. W.	Ga. s.	1	2	Borheur	54	36	68.0	20.1	5.6	1910	Trenton, N. J.	Philadelphia, Pa.	George E. Bartol.
201756	L. B. N. F.	St. s.	2	0	Mary Anna	50	22	68.0	23.0	5.6	1905	Greenwich Point, N. J.	do.	Mary Downing Little.
207432	L. B. N. G.	Ga. s.	1	2	Nurmah	59	49	66.6	19.0	7.2	1910	Boston, Mass.	New Bedford, Mass.	Harry E. Converse.
207540	L. B. N. H.	Ga. s.	1	1	Lucinda II	44	30	74.5	14.0	6.3	1910	Philadelphia, Pa.	Philadelphia, Pa.	John H. Bromley.
207570	L. B. N. J.	Ga. s.	2	2	Edamena	56	51	69.6	14.0	8.8	1910	Greenwich, Conn.	Fall River, Mass.	E. P. Charlton.
207687	L. B. N. P.	Ga. s.	1	2	Delta	79	54	84.0	18.0	8.7	1910	Camden, N. J.	New York, N. Y.	John J. Riker.
207589	L. B. N. Q.	Sch.	1	2	Queen Mab	63	49	62.8	17.8	11.4	1910	Bristol, R. I.	do.	Hendon Chubb.
207597	L. B. N. U.	Ga. s.	1	1	ALACRITY	101	69	111.0	15.0	9.3	1910	Wilmington, Del.	do.	Wm. A. Bradford.

† Composite.

A LIST OF YACHTS, ARRANGED IN THE ORDER OF SIGNAL LETTERS—Continued.

[Steel vessels in SMALL CAPITALS, Iron vessels in *italics*.]

Official No.	Signal letters.	Rlg.	Decks.	Masts.	Name of yacht.	Gross tonnage.	Net tonnage.	Length.	Breadth.	Depth.	When built.	Where built.	Home port (where permanent document issues.)	Name of owner.
								Feet.	Feet.	Feet.				
207649	L. B. N. V.	Ga. s.	1	0	Virginia	91	72	98.4	16.2	8.1	1910	Bayonne, N. J.	Detroit, Mich.	Daniel W. Smith.
207683	L. B. P. C.	Ga. s.	1	1	Magnet	68	46	92.9	14.9	6.5	1910	do.	Providence, R. I.	Henry F. Lippitt.
207688	L. B. P. D.	Ga. s.	1	1	JANE	114	78	104.0	17.8	8.0	1910	New York, N. Y.	Galveston, Tex.	R. Waverley Smith.
207706	L. B. P. F.	Ga. s.	1	2	Argos	48	43	71.6	16.8	5.9	1910	Tottenville, N. Y.	Boston, Mass.	Jacob H. Wood.
207714	L. B. P. P.	Ga. s.	1	0	Josephine II.	20	18	44.6	14.0	3.8	1910	Toms River, N. J.	Philadelphia, Pa.	Thomas Silt.
207720	L. B. P. M.	Ga. s.	1	2	JOYEUSE	80	51	92.9	16.0	8.0	1910	Wilmington, Del.	New York, N. Y.	Henry W. Savage.
207890	L. B. P. V.	Ga. s.	1	0	IONIA	38	31	72.5	10.5	6.1	1910	New York, N. Y.	Chicago, Ill.	J. J. Corkill.
207862	L. B. Q. D.	St. s.	1	1	RANGER	219	149	131.0	22.1	10.0	1910	do.	New York, N. Y.	Thomas W. Sloenn.
207901	L. B. Q. H.	Ga. s.	1	1	Taconite	13	66	92.0	17.0	10.0	1910	Seattle, Wash.	Seattle, Wash.	W. E. Boeing.
207718	L. B. Q. N.	Ga. s.	1	1	Castila	22	19	45.3	11.9	5.2	1910	Norwalk, Conn.	New York, N. Y.	O. M. Reld.
208011	L. B. Q. S.	Ga. s.	1	1	Cocopomelo	79	71	69.8	18.5	5.2	1910	Camden, N. J.	Cleveland, Ohio.	Benedict Crowell.
208050	L. B. Q. V.	Ga. s.	1	1	Reola	33	31	55.5	12.5	5.5	1910	New York, N. Y.	Detroit, Mich.	H. E. Olds.
208052	L. B. Q. W.	Ga. s.	1	1	Amella	18	11	35.2	11.0	4.0	1910	Essington, Pa.	Philadelphia, Pa.	Wade E. Wilson.
208145	L. B. R. J.	Ga. s.	1	1	Sagitta	24	23	42.5	14.2	4.7	1910	Mariner Harbor, N. Y.	Detroit, Mich.	George M. Hendrie.
208220	L. B. R. Q.	Ga. s.	1	1	SYOPAWHILE	48	42	53.6	13.7	4.8	1907	Brooklyn, N. Y.	New York, N. Y.	Charles H. Hyde.
208277	L. B. S. G.	Ga. s.	1	2	Cynthia III.	139	112	102.0	20.0	8.9	1911	New York, N. Y.	do.	Merrill B. Mills.
208281	L. B. S. K.	Ga. s.	1	0	J. V. Clarke	41	27	68.6	14.0	5.9	1910	Baltimore, Md.	Chicago, Ill.	H. B. Clarke.
208284	L. B. S. N.	Ga. s.	1	1	SpeeJacks	27	18	77.1	10.0	5.0	1911	New York, N. Y.	Cleveland, Ohio.	Albert Y. Gowen.
208296	L. B. S. R.	St. s.	1	0	Sovereign	173	118	159.0	16.6	9.4	1911	do.	New York, N. Y.	M. C. D. Borden.
208306	L. B. S. T.	Ga. s.	1	1	JUMATA	142	96	126.0	17.1	8.4	1910	do.	Philadelphia, Pa.	George W. Elkins.
208468	L. B. T. R.	Ga. s.	1	1	Larwill II	23	15	47.8	13.0	5.5	1911	Bath, Me.	New York, N. Y.	Wm. L. Jacoby.
208469	L. B. T. S.	Ga. s.	1	2	Sybil II	46	31	72.0	13.5	7.4	1911	Camden, N. J.	Philadelphia, Pa.	John Fredk. Betz, 3d.
208493	L. B. T. W.	Stp.	1	1	Plying Cloud	28	23	50.0	14.0	9.6	1911	Bristol, R. I.	New Bedford, Mass.	Laurence Grinnell.
208375	L. B. V. D.	Ga. s.	1	1	Ariel II	32	20	58.6	13.6	6.0	1909	Quincy, Mass.	Philadelphia, Pa.	C. S. Weston.
208534	L. B. V. H.	Sch.	1	2	ELENA	206	158	112.0	26.7	17.6	1911	Bristol, R. I.	New London, Conn.	Morton F. Plant.
208565	L. B. V. K.	Ga. s.	1	2	LA BELLE	165	112	129.0	19.1	9.7	1911	Camden, N. J.	Cleveland, Ohio.	Alexander Winton.
208463	L. B. V. M.	Ga. s.	1	1	Elleen	31	29	60.0	12.6	7.4	1911	Greenport, N. Y.	Boston, Mass.	Samuel L. Ayres.
208603	L. B. V. N.	Sch.	1	3	KARINA	521	521	168.2	33.5	18.5	1911	Pt. Richmond, N. Y.	do.	Theodore P. Burgess.
208617	L. B. V. Q.	Ga. s.	1	0	Ellen	28	19	67.4	12.2	5.0	1911	do.	New York, N. Y.	Edmund Randolph.
208667	L. B. V. T.	Sch.	1	2	ENCHANTRESS	191	171	118.4	27.1	10.6	1911	Neponset, Mass.	do.	William E. Iselin.
208685	L. B. V. V.	Ga. s.	1	1	Anton Dohrn	45	30	66.3	16.7	7.0	1911	Miami, Fla.	Washington, D. C.	Carnegie Institution.
208710	L. B. W. F.	Ga. s.	1	0	Semloh	19	13	48.1	10.5	5.4	1911	Boston, Mass.	Boston, Mass.	Edwin B. Holmes.
208717	L. B. W. G.	Ga. s.	1	1	Safari	25	17	50.2	11.9	5.7	1911	Norwalk, Conn.	New York, N. Y.	Julius Prince.
208738	L. B. W. J.	Ga. s.	1	1	Ethel M. Ward	40	18	70.2	13.5	6.4	1910	Port Clinton, Ohio.	Brashear, La.	C. W. Ward.
208808	L. B. W. K.	Ga. s.	1	2	Lounger II	96	88	85.0	17.0	8.3	1911	New York, N. Y.	New York, N. Y.	Inglis M. Uppercer.
208817	L. B. W. M.	Ga. s.	1	1	Itasca II	85	58	99.9	16.7	7.7	1911	Nyack, N. Y.	Duluth, Minn.	Ebenezer B. Hawkins.
208842	L. B. W. R.	Ga. s.	1	0	Ben Riley	8	7	30.3	9.0	3.6	1911	Schellingers Land- ing, N. J.	Philadelphia, Pa.	George A. Bilyeu.
208868	L. B. W. T.	Ga. s.	1	0	Remilk III	54	40	77.4	14.0	6.4	1911	South Boston, Mass.	New York, N. Y.	Willis Sharpe Kilmer.
208878	L. B. W. V.	Ga. s.	1	1	Helori	90	61	92.4	15.8	9.8	1911	Seattle, Wash.	Seattle, Wash.	O. O. Demry.
208860	L. C. B. F.	Ga. s.	2	2	Arval	49	44	73.0	14.1	10.0	1911	Stamford, Conn.	New York, N. Y.	Arthur W. Teele.
208867	L. C. B. G.	Ga. s.	2	1	Flora Del Mar	34	29	64.0	14.1	8.3	1911	do.	do.	W. F. Blaisdell.
208897	L. C. B. H.	Ga. s.	1	1	Zianetta	97	79	83.3	17.0	9.8	1911	Camden, N. J.	do.	Charles Van Bergen.
208932	L. C. B. J.	Ga. s.	1	1	Gslris	137	112	109.5	19.7	7.1	1911	Port Jefferson, N. Y.	do.	Julianna A. Ferguson.
208979	L. C. B. T.	Ga. s.	1	1	Dixie	27	18	54.1	10.5	6.3	1911	Essington, Pa.	Philadelphia, Pa.	Samuel F. Houston.
209041	L. C. O. H.	Ga. s.	1	1	Lodona	91	61	71.2	18.5	8.4	1911	Camden, N. J.	do.	Archibald G. Thomson.
207064	L. C. D. N.	Ga. s.	1	2	Autocrat	42	31	69.5	16.7	8.5	1911	Chelsea, Mass.	Marblehead, Mass.	Charles H. W. Foster.
209065	L. C. D. P.	Ga. s.	1	1	Luvina	51	35	75.8	13.8	6.3	1911	Bayonne, N. J.	Washington, D. C.	Herman Hollerith.
201849	L. C. D. T.	Ga. s.	1	2	Yankee II	28	27	43.0	16.6	5.7	1909	College Point, N. Y.	New York, N. Y.	William E. Spencer.
209261	L. C. F. K.	Ga. s.	1	1	Nellie F. II	18	12	44.5	10.1	5.3	1911	Toms River, N. J.	Philadelphia, Pa.	Frank Feecey.
209270	L. C. F. M.	Ga. s.	1	1	Marold	57	51	67.0	16.5	6.0	1911	New York, N. Y.	Jacksonville, Fla.	Harold Weston.
209280	L. C. F. N.	Ga. s.	1	1	Nemaha	81	65	91.0	16.0	7.8	1911	Baltimore, Md.	St. Joseph, Mo.	Huston Wyeth.
209305	L. C. F. Q.	Ga. s.	1	1	Alcalda	77	62	92.6	15.3	7.8	1911	Port Jefferson, N. Y.	New York, N. Y.	James D. Lacy.
209333	L. C. F. W.	Ga. s.	1	1	Pauline	25	17	50.0	12.8	5.9	1911	Camden, N. J.	Philadelphia, Pa.	William Disston.
209462	L. C. G. M.	Ga. s.	1	2	Tuna	81	65	91.0	16.0	7.8	1911	Baltimore, Md.	Jacksonville, Fla.	John L. Inglis (Port Inglis, Fla.).
209476	L. C. G. Q.	St. s.	2	2	LYDONIA	437	338	181.0	26.0	17.0	1911	Wilmington, Del.	Chicago, Ill.	William A. L'ndon.
209506	L. C. G. V.	Ga. s.	1	2	Trade Wind	73	69	65.3	21.1	5.0	1911	Tottenville, N. Y.	New York, N. Y.	Henry B. Anderson.
209514	L. C. G. W.	Ga. s.	1	1	Lunal	64	43	66.0	16.7	8.1	1912	Camden, N. J.	Newport, R. I.	Harriet E. James.
209519	L. C. H. D.	Ga. s.	1	2	North Wind	93	63	91.8	17.0	8.0	1912	Baltimore, Md.	New York, N. Y.	Charles Martin Clark.
209632	L. C. H. F.	Ga. s.	2	0	Virginia	67	58	73.7	17.3	2.4	1912	Holly Hill, Fla.	Chicago, Ill.	E. W. Andrews.
208735	L. C. H. G.	Ga. s.	1	2	Naya	24	16	51.4	14.5	4.8	1911	Miami, Fla.	Jacksonville, Fla.	Harryson B. Moore.
206625	L. C. H. N.	Ga. s.	1	2	Flying Scull	21	21	64.5	15.5	5.3	1909	Bay Shore, N. Y.	New York, N. Y.	Henry A. James.
209683	L. C. H. Q.	Ga. s.	1	2	The Gray Fox	68	40	83.5	15.3	9.0	1912	West Mystic, Conn.	do.	Cortland Betts.
209797	L. C. J. H.	Ga. s.	1	2	Lady Betty	150	102	111.4	18.5	10.1	1912	New York, N. Y.	Philadelphia, Pa.	Walter Lippincott.
209484	L. C. J. M.	Ga. s.	1	2	Minuval	47	32	69.8	15.3	6.0	1911	Oakland, Cal.	Seattle, Wash.	Joseph H. Parker.
209829	L. C. J. N.	Ga. s.	1	0	Ba-raeuda	30	27	55.7	10.6	5.0	1912	Marblehead, Mass.	Marblehead, Mass.	Lawrence P. Perceval.
209835	L. C. J. P.	Ga. s.	1	1	Half Moon	18	18	40.0	11.0	5.8	1911	East Greenwich, R. I.	Detroit, Mich.	Edward J. Clark.
209842	L. C. J. Q.	Ga. s.	1	2	Artmar	32	31	54.6	12.0	6.1	1912	do.	Providence, R. I.	Clarence M. Dumar.
209889	L. C. J. V.	Ga. s.	1	1	Arawan II	61	41	64.5	16.6	8.5	1912	Essington, Pa.	Philadelphia, Pa.	Charles Longstreth.
209830	L. C. J. W.	St. s.	1	0	CRISTINA	450	272	111.4	26.3	15.0	1912	Wilmington, Del.	Boston, Mass.	Frederick C. Fletcher.
209910	L. C. K. D.	Ga. s.	1	1	Natchez II	74	50	82.7	15.3	6.8	1912	New York, N. Y.	New York, N. Y.	N. L. Carpenter.
209977	L. C. K. G.	Ga. s.	1	1	Valada	27	22	49.4	11.1	6.1	1912	West Lynn, Mass.	Boston, Mass.	Wm. A. Hookins.
209982	L. C. K. M.	Ga. s.	1	1	Navigator	52	30	79.3	14.0	6.7	1912	South Boston, Mass.	New York, N. Y.	Clarkson Cowle.

† Steel and bronze.

† Composite.

A LIST OF YACHTS, ARRANGED IN THE ORDER OF SIGNAL LETTERS—Continued.

[Steel vessels in SMALL CAPITALS, Iron vessels in *italics*.]

Official No.	Signal letters.	Reg.	Decks.	Masts.	Name of yacht.	Gross tonnage.	Net tonnage.	Length.	Breadth.	Depth.	When built.	Where built.	Home port (where permanent document issues).	Name of owner.
								Feet.	Feet.	Feet.				
209983	L. C. K. N.	Ga. s.	1	1	Kestrel II.	99	88	107.0	18.3	8.5	1912	Greenport, N. Y.	New York, N. Y.	E. F. Caldwell.
209987	L. C. K. P.	Ga. s.	1	1	Helen M.	31	22	58.6	11.9	5.6	1912	Boston, Mass.	Boston, Mass.	William M. Hurley.
210051	L. C. K. S.	Ga. s.	1	2	Esolanic	62	51	85.2	13.4	7.3	1911	East Portchester, Conn.	New York, N. Y.	John H. Flagler.
210121	L. C. K. T.	Ga. s.	1	0	Hellanthus.	35	24	60.5	12.7	6.7	1912	Bristol, R. I.	Providence, R. I.	Nathaniel G. Herreshoff.
210142	L. C. K. V.	Ga. s.	1	1	Awa	115	78	89.0	18.5	10.0	1912	Camden, N. J.	New York, N. Y.	A. De Witt Cochrane.
210219	L. C. M. F.	Ga. s.	1	1	Trillora	41	28	65.9	13.1	6.9	1911	Bayonne, N. J.	do	S. R. Guggenheim.
209629	L. C. M. G.	Ga. s.	1	0	Jamaha	31	21	58.5	13.2	6.1	1911	Port Clinton, Ohio.	do	R. M. Owen.
210429	L. C. M. T.	Ga. s.	1	2	Esperanza	40	27	61.1	17.2	8.0	1912	Easton, Md.	Baltimore, Md.	William J. Starr.
210456	L. C. M. V.	Ga. s.	1	1	Dream	11	9	37.5	9.1	7.2	1912	Atlantic City, N. J.	Philadelphia, Pa.	Charles L. Lagen.
	L. C. N. S.	Ga. s.	1	2	XARIFA	181	148	110.0	24.7	13.0	1912	Gosport, England.	New York, N. Y.	Franklin M. Singer.
210556	L. C. P. B.	Ga. s.	1	0	Santana	103	71	81.8	10.8	5.8	1912	Boston, Mass.	Boston, Mass.	Osborne Lowes.
210582	L. C. P. G.	Ga. s.	1	2	Blue Bird	36	21	69.6	12.4	6.7	1911	Port Clinton, Ohio.	Albany, N. Y.	E. Palmer Gavit.
210639	L. C. O. G.	Hbt.	1	1	Cahbashi	61	43	66.0	16.7	8.1	1912	Camden, N. J.	New York, N. Y.	Wm. J. Matheson.
210173	L. C. R. N.	Ga. s.	1	2	Wendameen	35	16	59.2	17.0	8.2	1912	East Boothbay, Me.	New London, Conn.	Chester W. Bliss.
210819	L. C. R. P.	Ga. s.	1	1	Lenoro	24	16	50.0	14.7	4.8	1912	Miami, Fla.	Pittsburgh, Pa.	E. C. McGraw.
210842	L. C. R. Q.	Ga. s.	1	0	Ibis	61	43	66.0	16.7	8.1	1912	Camden, N. J.	New York, N. Y.	F. F. Christie.
210833	L. C. R. S.	Ga. s.	1	0	Georgina	61	43	66.0	16.7	8.1	1912	do	do	F. F. Proctor.
210833	L. C. S. B.	Ga. s.	1	0	Barracuda	25	17	49.8	14.4	3.7	1912	Miami, Fla.	Key West, Fla.	Baldwin Day Spillman.
210960	L. C. S. F.	Ga. s.	1	2	Mavlet	24	20	51.5	11.2	5.9	1912	Port Chester, N. Y.	New York, N. Y.	H. Wilmer Hanan.
210439	L. C. S. N.	Ga. s.	1	1	Augusta	93	74	103.0	16.0	9.3	1912	Harrisburg, Tex.	Houston, Tex.	C. G. Pillot.
210935	L. C. S. Q.	St. s.	1	2	VIXEN	287	195	166.0	22.4	11.7	1913	New York, N. Y.	New York, N. Y.	John D. Archbold.
210958	L. C. T. H.	Ga. s.	1	2	TARANTULA	159	90	114.0	19.3	10.7	1913	Boston, Mass.	do	Wm. K. Vanderbilt, Jr.
210983	L. C. T. M.	Ga. s.	1	0	Plover II.	17	12	44.3	9.8	4.8	1913	Atlantic City, N. J.	Atlantic City, N. J.	C. S. Cummings.
211060	L. C. T. S.	Ga. s.	1	0	Howards	38	26	62.4	16.0	6.0	1913	Essington, Pa.	Philadelphia, Pa.	Howard S. Kerner.
21091	L. C. V. B.	Slp.	1	1	Aeushla	33	25	57.0	14.5	9.2	1913	Bristol, R. I.	New York, N. Y.	G. Maurice Hockscher.
211095	L. C. V. D.	Slp.	1	1	Barbara	33	25	57.0	14.5	9.2	1913	do	do	Harry Payne Whitney.
211096	L. C. V. F.	Slp.	1	1	Grayling	33	25	57.0	14.5	9.2	1913	do	do	J. Pierpont Morgan.
211097	L. C. V. G.	Slp.	1	1	Samuri	33	25	57.0	14.5	9.2	1913	do	do	Wm. Earl Dodge.
211124	L. C. V. J.	Ga. s.	1	0	Ruffed Grouse	29	20	56.5	13.3	6.4	1913	Camden, N. J.	Philadelphia, Pa.	J. Hazeltine Carstairs.
211139	L. C. V. K.	Slp.	1	1	Iroquois II.	33	25	57.0	14.5	9.2	1913	Bristol, R. I.	New York, N. Y.	Ralph Ellis.
211140	L. C. V. M.	Slp.	1	1	Pelone	33	25	57.0	14.5	9.2	1913	do	do	E. P. Irvin.
211141	L. C. V. N.	Slp.	1	1	Ventura	33	25	57.0	14.5	9.2	1913	do	do	George F. Baker, Jr.
211169	L. C. V. P.	Ga. s.	1	0	Content	28	19	50.2	11.6	6.0	1913	Camden, N. J.	Philadelphia, Pa.	M. B. Megarog.
211176	L. C. V. R.	Slp.	1	1	Carolina	33	25	57.0	14.5	9.2	1913	Bristol, R. I.	Wilmington, N. C.	Pembroke Jones.
211177	L. C. V. S.	Slp.	1	1	Spartan	33	25	57.0	14.5	9.2	1913	do	New York, N. Y.	Edmund Randolph.
211182	L. C. V. T.	Ga. s.	1	2	Whistler	23	22	45.3	13.3	8.0	1913	Thomaston, Me.	Boston, Mass.	George B. Doane.
211194	L. C. W. B.	Sch.	1	2	Eloham	16	16	51.3	11.2	6.5	1913	New York, N. Y.	New York, N. Y.	Edward Corning.
211195	L. C. W. D.	Sch.	1	2	Hopewell	16	16	51.3	11.2	6.5	1913	do	do	J. E. Raymond.
211196	L. C. W. F.	Sch.	1	2	Whiteaway	16	16	51.3	11.2	6.5	1913	do	do	C. K. G. Billings.
211205	L. C. W. G.	Sch.	1	2	Ahmakola	16	16	51.3	11.2	6.5	1913	do	do	Howard C. Smith.
211206	L. C. W. H.	Ga. s.	1	2	Torbatross	27	24	50.8	15.2	5.9	1913	do	do	Richard S. Storrs.
211220	L. C. W. M.	Ga. s.	1	0	ALELA	70	47	71.0	16.7	8.1	1913	Camden, N. J.	Philadelphia, Pa.	Albert Disston.
211224	L. C. W. N.	St. s.	1	2	DIANA	751	382	221.3	27.7	17.9	1896	Glasgow, Scotland.	New York, N. Y.	C. Iedyard Blair.
211225	L. C. W. P.	Sch.	1	2	Radiant	46	38	73.0	17.4	9.8	1913	Boston, Mass.	do	Clifford R. Hendrix.
211226	L. C. W. Q.	Ga. s.	1	1	Widgeon	157	106	118.9	18.8	9.0	1913	New York, N. Y.	Cleveland, Ohio.	H. M. Ilanna, Jr.
211267	L. C. W. V.	Ga. s.	1	2	Gulma	50	44	70.1	18.5	7.2	1913	Boston, Mass.	Newark, N. J.	John H. Cromwell.
211285	L. D. B. F.	Sch.	1	2	VAORANT	178	134	90.0	24.8	16.0	1913	Bristol, R. I.	New York, N. Y.	Harold F. Vanderbilt.
211307	L. D. B. J.	Ga. s.	1	3	Haleyon	89	85	73.7	21.0	8.4	1913	Marblehead, Mass.	Marblehead, Mass.	Henry A. Moras.
211330	L. D. B. N.	Ga. s.	1	1	Barbara II.	18	14	45.8	11.0	5.6	1912	Tottenville, N. Y.	New York, N. Y.	Wm. M. Duncan.
211332	L. D. B. P.	Sch.	1	2	Alice	16	16	51.3	11.2	6.5	1913	New York, N. Y.	New York, N. Y.	Henry Howard.
211423	L. D. B. W.	Ga. s.	1	1	Dianthus.	60	38	62.0	17.0	7.8	1913	Bristol, R. I.	Providence, R. I.	John B. Herreshoff.
211427	L. D. C. F.	Ga. s.	1	2	Margo	34	27	57.5	13.7	6.2	1913	Camden, N. J.	Philadelphia, Pa.	George H. McNeely.
211479	L. D. C. N.	Ga. s.	1	0	Aleri	39	24	74.3	12.0	5.9	1913	Boston, Mass.	Plymouth, Mass.	Charles A. Stone.
211502	L. D. C. T.	St. s.	1	1	Alert	99	47	89.9	19.9	7.8	1913	New London, Conn.	New London, Conn.	T. A. Scott Co., Inc.
211543	L. D. C. V.	Ga. s.	1	1	Surpass	34	27	59.9	15.0	6.5	1913	Atlantic City, N. J.	Somers Point, N. J.	John P. Mathieu.
211537	L. D. F. C.	Ga. s.	1	2	KIRIBI	125	87	98.4	23.0	14.5	1913	Boston, Mass.	Newport, R. I.	Maximilian Agassiz.
	L. D. F. K.	St. s.	1	2	Adventurers	340	154	135.1	24.9	14.2	1913	S. Shields, England.	New York, N. Y.	Arthur M. Tree.
211564	L. D. F. N.	Ga. s.	1	2	Desire	73	49	84.4	16.1	8.0	1913	Galveston, Tex.	Galveston, Tex.	J. W. Munn.
211663	L. D. F. H.	St. s.	1	1	GEM	201	113	149.2	18.0	10.1	1913	Boston, Mass.	New York, N. Y.	William Ziegler, Jr.
211633	L. D. G. I.	Ga. s.	1	2	Vincent V.	20	15	63.2	11.4	5.0	1913	West Lynn, Mass.	Somers Point, N. J.	Edwin F. Hall.
211638	L. D. G. J.	St. s.	1	2	SIALIA	552	308	200.0	27.0	17.3	1913	Wilmington, Del.	Chicago, Ill.	J. K. Stewart.
211690	L. D. G. Q.	St. s.	3	2	CYPRUS	1286	874	247.2	28.0	23.4	1913	Seattle, Wash.	San Francisco, Cal.	D. C. Jackling.
211691	L. D. G. R.	Ga. s.	1	2	Fareada	37	31	59.2	18.2	4.8	1913	Essington, Pa.	Philadelphia, Pa.	Alex Van Hensslaer.
211775	L. D. H. K.	Ga. s.	1	1	Granada III.	40	27	57.0	16.1	5.7	1913	New York, N. Y.	New York, N. Y.	M. H. Brill.
211778	L. D. H. M.	Ga. s.	1	0	Dreamer	44	37	63.7	17.4	5.1	1913	do	do	Charles W. Lee.
211847	L. D. H. T.	Ga. s.	1	1	NADMEOKA	84	57	51.0	20.7	8.3	1913	Camden, N. Y.	do	Hartwig N. Baruch.
211903	L. D. J. C.	Ga. s.	1	1	Brightwood	19	18	45.3	10.9	4.1	1914	Marblehead, Mass.	Hartford, Conn.	A. F. Rockwell.
211909	L. D. J. G.	Ga. s.	1	0	Wo Go.	33	22	51.8	16.2	3.1	1913	Mtama, Fla.	Jacksonville, Fla.	Ralph Worthington.
119931	L. D. J. K.	Ga. s.	1	2	Signal	18	14	37.7	13.0	6.2	1853	Piermont, N. Y.	Baltimore, Md.	W. H. Varney.
118599	L. D. J. N.	Ga. s.	1	2	West Wind	42	29	78.0	13.0	7.2	1899	Baltimore, Md.	New York, N. Y.	P. Agnew Appleton.
211974	L. D. J. P.	Ga. s.	1	2	Viola II.	29	10	51.5	17.5	5.2	1914	Salisbury, Md.	Philadelphia, Pa.	Marshall Jones, Jr.

† Lost 1913.

‡ Composite.

A LIST OF YACHTS, ARRANGED IN THE ORDER OF SIGNAL LETTERS—Continued.

[Steel vessels in SMALL CAPITALS, Iron vessels in *italics*.]

Official No.	Signal letters.	Htg.	Decks.	Masts.	Name of yacht.	Gross tonnage.	Net tonnage.	Length.	Breadth.	Depth.	When built.	Where built.	Home port (where permanent document issues).	Name of owner.
211984	L. D. J. Q.	Ga. s.	1	1	Mione.....	32	26	<i>Feet.</i> 54.2	<i>Feet.</i> 13.4	<i>Feet.</i> 5.9	1911	Bayhead, N. J.....	Newark, N. J.....	James R. Hensler.
207549	L. D. J. T.	Ga. s.	1	2	Friendship IX.....	31	18	64.5	13.2	5.6	1910	Boothbay, Me.....	New York, N. Y.....	A. P. Bennett.
207130	L. D. J. W.	Ga. s.	1	2	Ertanax.....	52	43	66.6	13.7	7.1	1909	Marblehead, Mass.....	do.....	Henry Gilsey.
212051	L. D. K. B.	Ga. s.	1	2	Astra.....	94	75	92.3	22.2	10.1	1914	East Boothbay, Me.....	Philadelphia, Pa.....	Fred S. Jones.
212057	L. D. K. C.	Ga. s.	1	0	Anna D.....	16	12	40.0	9.0	5.0	1914	Atlantic City, N. J.....	Somers Point, N. J.....	Henry Darnell.
212108	L. D. K. M.	Sch.	1	2	KATOUBA.....	313	313	140.0	30.0	21.0	1914	Bristol, R. I.....	New York, N. Y.....	Robert E. Tod.
212143	L. D. K. Q.	St. s.	1	2	NOKOMIS.....	303	206	154.5	21.6	12.8	1914	Brooklyn, N. Y.....	Detroit, Mich.....	Horace E. Dodge.
212166	L. D. K. S.	Ga. s.	1	0	Chiquita.....	16	10	42.0	11.2	5.3	1914	Easington, Pa.....	Cleveland, Ohio.....	E. E. Bishop.
212167	L. D. K. T.	Slp.	1	1	†Resolute.....	99	99	91.5	21.1	12.0	1914	Bristol, R. I.....	New York, N. Y.....	Robert W. Emmons, 2d.
212184	L. D. K. V.	Ga. s.	1	1	Elsie.....	29	20	54.0	13.5	6.2	1914	Easington, Pa.....	Philadelphia, Pa.....	Frank B. Bower.
212195	L. D. K. W.	Slp.	1	1	†Defiance.....	87	87	91.8	22.5	10.3	1914	Hath, Me.....	New York, N. Y.....	George M. Pynchon.
212246	L. D. M. B.	Ga. s.	1	2	FLORENCE.....	199	118	134.7	20.0	9.5	1914	Neponset, Mass.....	Boston, Mass.....	L. T. Petersen.
208658	L. D. M. C.	Ga. s.	1	2	Transient.....	44	35	68.6	17.7	7.6	1911	Salisbury, Md.....	Marquette, Mich.....	Irma E. Stephenson.
212299	L. D. M. F.	(Ga. s.)	1	1	B. F. S.....	40	33	59.3	14.9	6.1	1914	Port Republic, N. J.....	Philadelphia, Pa.....	John D. Shibe.
127649	L. D. M. H.	St. s.	1	2	SACHEM.....	217	123	143.3	21.6	12.5	1902	Wilmington, Del.....	New York, N. Y.....	Manton B. Metcalf.
212313	L. D. M. J.	Ga. s.	1	1	Donalre.....	89	59	89.8	16.6	7.7	1914	Boston, Mass.....	Rochester, N. Y.....	George W. Todd.
212332	L. D. M. N.	Ga. s.	2	1	Mineva.....	55	37	73.0	14.0	8.0	1914	Stamford, Conn.....	New York, N. Y.....	Henry Schwarzwald.
212333	L. D. M. P.	Ga. s.	1	2	Thuban.....	35	23	63.1	13.1	5.9	1914	Neponset, Mass.....	Greenport, N. Y.....	Nathaniel Hathaway.
212346	L. D. M. Q.	Ga. s.	1	1	Ensign.....	30	23	64.1	11.3	5.7	1914	West Lynn, Mass.....	New York, N. Y.....	Ervin E. Raymond.
212390	L. D. M. V.	Ga. s.	1	2	GALATEA.....	367	195	159.6	24.8	14.1	1914	Wilmington, Del.....	Detroit, Mich.....	E. L. Ford.

SIGNAL LETTERS AWARDED FROM JULY 1 TO OCTOBER 22, 1914.

212423	L. D. N. C.	St. s.	1	2	CAROLINE.....	339	230	166.0	21.0	12.6	1914	New York, N. Y.....	Toledo, Ohio.....	Edward Ford.
212427	L. D. N. F.	Ga. s.	1	0	Danna.....	34	23	60.4	15.3	6.1	1914	Tottenville, N. Y.....	New York, N. Y.....	Daniel G. Whitlock.
212430	L. D. N. G.	Ga. s.	1	0	Elfin.....	18	14	42.0	10.9	5.5	1911	West Lynn, Mass.....	Philadelphia, Pa.....	Alfred W. Gibbs.
212510	L. D. N. J.	Ga. s.	1	0	Marlida.....	44	36	63.8	16.1	6.4	1914	Greenport, N. Y.....	Cincinnati, Ohio.....	Frank A. Davis.
212511	L. D. N. K.	Ga. s.	1	0	Marida.....	35	24	97.0	12.5	4.5	1914	Port Clinton, Ohio.....	Detroit, Mich.....	C. H. Wells.
212497	L. D. N. M.	Ga. s.	1	0	Idealia.....	52	35	75.8	13.8	6.3	1911	Bayonne, N. J.....	New York, N. Y.....	Elec Company.
212514	L. D. N. P.	Ga. s.	1	1	Framalin.....	43	29	55.7	16.4	5.4	1914	Monroe, Fla.....	Jacksonville, Fla.....	James Laughlin, 3d.
212539	L. D. N. T.	Ga. y.	1	1	Discoverer.....	31	21	50.0	14.0	6.6	1914	Seabeck.....	Seattle, Wash.....	C. F. Miller.

† Composite.

NAMES, ALPHABETICALLY ARRANGED, AND POST-OFFICE ADDRESSES OF MANAGING OWNERS OF TWO OR MORE MERCHANT VESSELS HAVING SIGNAL LETTERS, WITH RIGS, NAMES, AND GROSS TONNAGES OF VESSELS.

A. H. Bull S. S. Co., 8-10 Bridge st., New York, N. Y.:	Alaska Packers' Assn.—Contd.	American-Hawaiian S. S. Co.— Continued.	Atlantic and Pacific S. S. Co., New York, N. Y.:
LCJF. St. s. Bayamon..... 2,551	KPQC. Bk. Star of Finland..... 1,699	KSFP. St. s. Kansan..... 7,913	LDGC. St. s. Santa Catalina... 6,309
LCMN. St. s. Carolyn..... 3,140	KQCN. Shp. Star of France..... 2,148	LBMV. St. s. Kentuckian..... 6,606	LDGW. St. s. Santa Cecilia... 6,309
KRSQ. St. s. Dorothy..... 2,214	KRQT. Bk. Star of Holland..... 2,131	KWBC. St. s. Mexican..... 8,579	LDQC. St. s. Santa Clara..... 6,309
KQNS. Sch. Edith..... 1,263	KQCV. Bk. Star of Iceland..... 2,161	LCNV. St. s. Minnesotan..... 6,655	LCSM. St. s. Santa Cruz..... 5,081
KILLB. Bkn. Ethel V. Hoynton... 739	KPWJ. Bk. Star of India..... 1,318	KSTN. St. s. Missourian..... 7,914	
LCKQ. St. s. Evelyn..... 3,140	KQCP. Shp. Star of Italy..... 1,784	LCTW. St. s. Montanan..... 6,649	Atlantic Coast Lumber Corporation, 42 Broadway, New York, N. Y.:
LCBH. St. s. Hilton..... 3,102	KRMH. Shp. Star of Lapland... 3,381	KRTF. St. s. Nebraskan..... 4,408	KVRS. St. s. Aragon..... 1,450
KVPR. Sch. James T. Maxwell, Jr. 589	KPVV. Bk. Star of Peru..... 1,027	KRNS. St. s. Nevada..... 4,408	KVSC. St. s. Katahdin..... 1,380
LHFG. St. s. Jean..... 3,125	KQVT. Shp. Star of Poland... 3,288	LDMK. St. s. Ohloan..... 6,649	JHR.L. Sch. St. Mary..... 708
JBNM. St. s. Millnoeket..... 3,336	KQCR. Shp. Star of Russia..... 1,081	KQSC. St. s. Oregonian..... 5,597	
LBPS. St. s. Ruth..... 3,102	KQWH. Shp. Star of Scotland... 2,598	LDGF. St. s. Panaman..... 6,649	Atlantic Gulf & West Indies S. S. Lines, 111 Broadway, New York, N. Y.:
KRCF. Sch. Sallie C. Marvll... 668	KQNB. Shp. Star of Zealand... 3,292	LDBH. St. s. Pennsylvanian... 6,649	KWMO. St. s. Altamaha..... 2,667
KMNC. St. s. Wilhelmina..... 1,696	JVKC. Shp. Tacoma..... 1,738	KSBG. St. s. Texan..... 8,615	KVTR. St. s. Ossaabaw..... 2,667
	KRMD. St. s. Unimak..... 258	KSJF. St. s. Virginian..... 7,014	KVRC. St. s. Satilla..... 2,667
		LDHW. St. s. Washingtonian... 6,649	
A. S. Hughes Sons Towing & Transportation Co., Philadelphia, Pa.:	Alaska-Portland Packers' Assn., Portland, Oreg.:	American-Pacific Whaling Co., Bay City, Wash.:	
KHCS. St. s. Atkins Hughes... 115	LCN. St. s. Akutan..... 167	LCJS. St. s. Aberdeen..... 116	
KRVC. St. s. John A. Hughes... 157	JWV. Shp. Berlin..... 1,634	LBWN. St. s. Moran..... 120	
KSTR. St. s. John F. Lewis... 157	JSNV. Bk. Levi G. Burgess... 1,616	LBWP. St. s. Paterson..... 120	
A. W. Beadle Co., San Francisco, Cal.:	Alaska S. S. Co., Pier No. 1, Seattle, Wash.:	American Towing & Lightering Co., American Bldg., Baltimore, Md.:	Atlantic Maritime Co., 85 Milk st., Boston, Mass.:
KQPF. St. s. Acme..... 416	KBML. St. s. Alameda..... 3,158	KPST. St. s. Buccancer..... 226	LBRW. Sch. Elk..... 123
KRCN. St. s. Cleone..... 228	LCHP. St. s. Cordova..... 2,273	JVFB. Sch. Luzon..... 1,358	LBMS. Sch. Elsie..... 137
	KNGW. St. s. Dlrigo..... 823	KPTS. St. s. Tormentor..... 226	JKDP. Sch. Harry C. Shephard... 213
	KLHD. St. s. Dolphin..... 824	KBGF. Sch. Wabash..... 1,186	
Alaska Barge Co., Tacoma, Wash.:	KQNL. St. s. Edith..... 2,369		Atlantic Phosphate & Oil Corp., Greenport, N. Y.:
JRDH. *Sch. Hig Bonanza..... 1,391	KSTP. St. s. Jefferson..... 1,615		LCKH. St. s. Amagansett..... 390
JVCN. *Sch. James Drummond... 1,520	LBQM. St. s. Latoncho..... 2,332	Andrews, Nelson, 218 Stewart st., San Francisco, Cal.:	LCBD. St. s. Herbert N. Edwards... 323
JRPL. *Sch. Palmyra..... 1,299	KBOT. St. s. Mariposa..... 3,158	KQJG. Sch. Ariel..... 726	KVNG. St. s. J. B. Shaw..... 330
KBRF. *Sch. St. James..... 1,536	KQVM. St. s. Northwestern... 3,496	KHPN. Sch. Carrier Dove..... 707	LCMD. St. s. Long Island..... 390
	KPRF. St. s. Santa Ana..... 1,059	KVPM. St. s. Iloquiam..... 644	LBWC. St. s. Marlin J. Marran... 308
	KWID. St. s. Seward..... 3,390	KWJQ. St. s. Tahoe..... 751	LCBN. St. s. Rollin E. Mason... 323
	KNRM. St. s. Victoria..... 3,502		KJGW. St. s. Walter Adams... 271
Alaska Codfish Co., 169 Sacramento st., San Francisco, Cal.:	Alaska Whaling Co., Care of N. C. Bell, Minneapolis, Minn.:	Arbuckle, John, 71 Water st., New York, N. Y.:	Atlantic Refining Co., Philadelphia, Pa.:
KFCB. Sch. Allen A..... 342	LCHT. St. s. Kodiak..... 146	KVTW. St. s. Helen M. Field... 321	KTNE. St. s. Atlantic..... 129
KBLN. Bkn. City of Papete..... 359	LCHV. St. s. Unimak..... 146	JWQT. St. s. North America... 289	KVSG. St. s. Radiant..... 81
KFCG. Sch. Glendale..... 206		KTWC. St. s. Roosevelt..... 654	
JTQB. Sch. John D. Spreckels... 266			Atlantic Shipping Co., Stonington, Conn.:
			KVCH. Sch. Clara Davis..... 680
Alaska-Pacific S. S. Co., Portland, Me.:	Allen & Robinson, Box 265, Honolulu, Hawaii:	Associated Oil Co., San Francisco, Cal.:	LBGC. Sch. Florence Howard... 863
KRGC. St. s. Admiral Evans... 2,393	KPQN. Sch. Helene..... 927	LBNW. St. s. Coalinga..... 375	KBFQ. Sch. Hope Sherwood... 686
KNSH. St. s. Admiral Sampson... 2,262	KNSM. Sch. Mary E. Foster... 950	KPWL. Shp. Falls of Clyde... 1,809	
KIGF. St. s. Admiral Watson... 1,955		LDKI. St. s. Frank H. Buck... 6,016	Avery, James F., 97 South st., New Bedford, Mass.:
		LBIN. St. s. J. A. Chanslor... 4,938	JSTC. Bk. Bertha..... 177
Alaska Packers' Assn., 74 Folsom st., San Francisco, Cal.:	Alley, Raymond, 48 Commercial st., Boston, Mass.:	KNFS. Shp. Marion Chilcott... 1,737	KBCW. Sch. Bertha D. Nickerson... 143
KRDM. St. s. Ahtak..... 116	JWGS. Sch. Eva A. Danen-lower... 228	KNRT. St. s. Navigator..... 411	KCFM. Sch. Margaret..... 138
JRGM. Shp. Bohemia..... 1,633	JMGR. Sch. Flora Condon... 230	KQCL. Sch. Santiago..... 970	HRSW. Sch. T. Towner..... 197
JRCM. Bkn. Centennial... 1,286		KVRD. St. s. W. S. Porter... 4,901	JSVK. Bk. Wanderer..... 303
KHGT. St. s. Chilkat..... 172		LBTD. St. s. Wm. F. Herrin... 4,938	
JSCQ. Shp. Indiana..... 1,487	American-Hawaiian S. S. Co., 8 Bridge st., New York, N. Y.:		Backland, Ellen M., Ballard, Wash.:
KPCL. St. s. Jennie..... 127	KRRV. St. s. Alaskan..... 8,671		KJWS. Sch. Transit..... 547
KMQV. St. s. Kadlak..... 114	KQJN. St. s. American..... 5,591	Atlantic & Caribbean Steam Navigation Co. (Red D Line), 82 Wall st., New York, N. Y.:	KLBT. Sch. Volante..... 125
LCTP. St. s. Kanak..... 234	KSGM. St. s. Arizonan..... 8,671	KOMT. St. s. Caracas..... 2,886	
KPSM. St. s. Kvlchak..... 1,063	KQDV. St. s. Californian... 5,707	KPLQ. St. s. Maracaibo... 1,771	Baker Transportation Co., 29 Broadway, New York, N. Y.:
JSLV. Shp. Llewellyn J. Morse... 1,392	KWHV. St. s. Columbian... 8,579	LBTC. St. s. Merida..... 628	JRWL. Sch. Holton..... 1,350
KMSQ. Sch. Metha Nelson..... 460	LCQR. St. s. Dakotan..... 6,637	KCWD. St. s. Philadelphia... 2,620	KPQS. Sch. Powell..... 1,204
KTCB. St. s. Nushagak..... 739	LBPN. St. s. Georgian..... 6,006	KQWV. St. s. Zulia..... 1,713	
JRVK. Sch. Premier..... 307	KQMV. St. s. Hawaiian... 5,597		
KLJH. Sch. Prosper..... 241	LBQT. St. s. Honolulu..... 7,029		
JRNP. Shp. Santa Clara..... 1,535	LDKR. St. s. Iowan..... 6,649		
KQTL. Shp. Star of Alaska... 1,862	KWNG. St. s. Isthmian..... 5,404		
KPCN. Bk. Star of Chile..... 1,001			
KNTH. Bk. Star of England... 2,123			

Names, Alphabetically Arranged, and Post-Office Addresses of Managing Owners of Two or More Merchant Vessels Having Signal Letters, with Riggs, Names, and Gross Tonnages of Vessels—Continued.

Baltimore & Carolina S. S. Co., 607 Union Trust Bldg., Baltimore, Md.: LCKB. St. s. Henry Williams... 1,861 KLWC. St. s. Matilda Weems... 1,322 KCQJ. St. s. Theodore Weems... 920	Hillings, George E.—Continued. KPLT. Sch. Lottie Bennett... 666 KMHW. Sch. Nokomis... 645 KWHF. Sch. Shna-Yak... 839 KJVL. Sch. W. H. Talbot... 810 KLHP. Sch. Wm. Bowden... 778 KPGF. Sch. Wm. H. Smith... 666 KPGB. Sch. Winslow... 666	Brainard, Frank—Continued. JQWL. Sch. Brownstone... 174 KWRG. Sch. Frank Brainard... 236 HJTL. Sch. Helen P... 145	Clark & Wilkins Co., New York, N. Y.: JRHG. Sch. Henry H. Grant... 248 HLPB. Sch. Jessie L. Leach... 247
Baltimore & Ohio R. E. Co., Baltimore and Charles sts., Baltimore, Md.: KTQB. St. s. Geo. F. Randolph... 211 LBGS. St. s. George L. Potter... 220 KVFG. St. s. Hugh L. Bond, Jr... 212	Birdsall, Amos, Jr., 115 Walnut st., Philadelphia, Pa.: KLHR. Sch. Agnes Manning... 988 KwOP. Sch. J. Holraes Birdsall... 1,620 KGLF. Sch. John B. Manning... 1,190	Brooks, Joseph W., Jr., Madison, Md.: KFDG. Sch. Grace Seymour... 633 KSPH. Sch. Phillips M. Brooks... 243	Clark, Eleazer W., Portland, Me.: KSFH. Sch. Addie M. Lawrence... 2,807 KVIT. Sch. Alice M. Lawrence... 3,132 KGQJ. Sch. Allie D. Crosby... 1,113 KTSV. Sch. Camilla May Page... 688 KHCC. Sch. Charles Davenport... 1,297 KMCB. Sch. Clara E. Hanfall... 950 KWSL. Sch. Edward B. Winslow... 3,424 KWND. Sch. Edward J. Lawrence... 3,350 KTPJ. Sch. Evelyn W. Hinkley... 698 KHHW. Sch. George E. Walcott... 1,553 KSTV. Sch. Henry F. Kreger... 1,250 KIMV. Sch. James W. Paul, Jr... 1,192 KHHP. Sch. James W. Paul, Jr... 1,808 KHJD. Sch. Major Pickands... 984 KMFH. Sch. Mary E. Palmer... 1,526 KQFH. Sch. Ninetta M. Porcella... 591 KQNR. Sch. Oakley C. Curtis... 2,374 KTNC. Sch. Ruth E. Merrill... 3,003
Baltimore Steam Packet Co., Pier 10, Light st., Baltimore, Md.: KWJF. St. s. Florida... 2,185 JVND. St. s. Gaston... 846 KVNK. St. s. Raleigh... 1,185	Boggs, Francis G., 51 Commercial st., Boston, Mass.: KVRN. Sch. Charles Whittemore... 693 KHML. Sch. Francis Goodnow... 359 KSVP. Sch. George D. Edmonds... 541 KJGR. Sch. Thomas H. Lawrence... 374	Brown, Sidney A., New London, Conn.: JNRL. Sch. Rebecca J. Moulton... 689 JQHW. Sch. Rodney Parker... 440	Clark, Eleazer W., Portland, Me.: KSFH. Sch. Addie M. Lawrence... 2,807 KVIT. Sch. Alice M. Lawrence... 3,132 KGQJ. Sch. Allie D. Crosby... 1,113 KTSV. Sch. Camilla May Page... 688 KHCC. Sch. Charles Davenport... 1,297 KMCB. Sch. Clara E. Hanfall... 950 KWSL. Sch. Edward B. Winslow... 3,424 KWND. Sch. Edward J. Lawrence... 3,350 KTPJ. Sch. Evelyn W. Hinkley... 698 KHHW. Sch. George E. Walcott... 1,553 KSTV. Sch. Henry F. Kreger... 1,250 KIMV. Sch. James W. Paul, Jr... 1,192 KHHP. Sch. James W. Paul, Jr... 1,808 KHJD. Sch. Major Pickands... 984 KMFH. Sch. Mary E. Palmer... 1,526 KQFH. Sch. Ninetta M. Porcella... 591 KQNR. Sch. Oakley C. Curtis... 2,374 KTNC. Sch. Ruth E. Merrill... 3,003
Barry, Carlos, Union Bank, New London, Conn.: KGRH. Sch. Annie B. Mitchell... 463 KRJW. Sch. Charles H. Kilnck... 522 KTGR. Sch. George E. Kilnck... 500 KSGV. Sch. William Booth... 545	Border Line Transportation Co., Tacoma, Wash.: KPMF. St. s. Despatch... 698 KNGT. St. s. Fulton... 605	C. C. Paul & Co., Baltimore, Md.: KMLN. Sch. Bayard Hopkins... 269 JWRT. Sch. Chas. G. Joyce... 122 KSLF. Sch. James H. Hargrave... 184 KJCP. Sch. The Josephine... 639	Clark, Eleazer W., Portland, Me.: KSFH. Sch. Addie M. Lawrence... 2,807 KVIT. Sch. Alice M. Lawrence... 3,132 KGQJ. Sch. Allie D. Crosby... 1,113 KTSV. Sch. Camilla May Page... 688 KHCC. Sch. Charles Davenport... 1,297 KMCB. Sch. Clara E. Hanfall... 950 KWSL. Sch. Edward B. Winslow... 3,424 KWND. Sch. Edward J. Lawrence... 3,350 KTPJ. Sch. Evelyn W. Hinkley... 698 KHHW. Sch. George E. Walcott... 1,553 KSTV. Sch. Henry F. Kreger... 1,250 KIMV. Sch. James W. Paul, Jr... 1,192 KHHP. Sch. James W. Paul, Jr... 1,808 KHJD. Sch. Major Pickands... 984 KMFH. Sch. Mary E. Palmer... 1,526 KQFH. Sch. Ninetta M. Porcella... 591 KQNR. Sch. Oakley C. Curtis... 2,374 KTNC. Sch. Ruth E. Merrill... 3,003
Baxter, J. H., Lumbermen's Bldg., San Francisco, Cal.: KNLS. Sch. A. M. Baxter... 516 KRFH. Sch. Alpena... 970	Bossert, John, Brooklyn, N. Y.: KTNB. Sch. John Bossert... 601 KTDL. Sch. Louis Bossert... 605	C. E. Dav's Packing Co., Fleeton, Va.: LBVR. St. s. J. A. Palmer, jr... 282 LCJT. St. s. Warren J. Courtney... 276	Clark, Eleazer W., Portland, Me.: KSFH. Sch. Addie M. Lawrence... 2,807 KVIT. Sch. Alice M. Lawrence... 3,132 KGQJ. Sch. Allie D. Crosby... 1,113 KTSV. Sch. Camilla May Page... 688 KHCC. Sch. Charles Davenport... 1,297 KMCB. Sch. Clara E. Hanfall... 950 KWSL. Sch. Edward B. Winslow... 3,424 KWND. Sch. Edward J. Lawrence... 3,350 KTPJ. Sch. Evelyn W. Hinkley... 698 KHHW. Sch. George E. Walcott... 1,553 KSTV. Sch. Henry F. Kreger... 1,250 KIMV. Sch. James W. Paul, Jr... 1,192 KHHP. Sch. James W. Paul, Jr... 1,808 KHJD. Sch. Major Pickands... 984 KMFH. Sch. Mary E. Palmer... 1,526 KQFH. Sch. Ninetta M. Porcella... 591 KQNR. Sch. Oakley C. Curtis... 2,374 KTNC. Sch. Ruth E. Merrill... 3,003
Bay State Fishing Co., 22 T Wharf, Boston, Mass.: LDFG. St. s. Billow... 248 LDPH. St. s. Breaker... 248 LBVJ. St. s. Crest... 244 LBQJ. St. s. Foam... 244 LBRT. St. s. Ripple... 244 KVJN. St. s. Spray... 283 LCQR. St. s. Surf... 252 LCGS. St. s. Swell... 252 LDFJ. St. s. Wave... 248	Boston & Gloucester Steamboat Co., 244 Atlantic ave., Boston, Mass.: KMGW. St. s. Cape Ann... 718 KBLV. St. s. City of Gloucester... 500	Cabill, Peter, 12 South st., New York, N. Y.: KDPC. St. s. Luther C. Ward... 106 KNSD. St. s. O. L. Hallenbeck... 198	Cleveland, Benjamin D., 21 Fifth st., New Bedford, Mass.: KFCW. Sch. A. E. Whyland... 130 JMHQ. Bg. Dalsey... 439 KQFS. Sch. William A. Graber... 137
Beattie, John, Estate of, Lectes Island, Conn.: KPCG. Sch. American Eagle... 148 JKGT. Sch. John S. Gilmore... 117 KDJG. Sch. Tom Beattie... 140	Boston Molasses Co., Boston, Mass.: LDJF. St. s. Amolco... 3,074 KBPR. Bk. Onaway... 932	Caspar Lumber Co., 210 Hayward Bldg., San Francisco, Cal.: KWMB. St. s. Caspar... 648 KNQP. St. s. Samoa... 377	Clyde S. S. Co., Pier 58, North River, New York, N. Y.: KHNP. St. s. Algonquin... 2,832 KQVN. St. s. Apache... 4,145 KRBB. St. s. Arapahoe... 4,145 KNMQ. St. s. Carib... 2,087 KDNP. St. s. Cherokee... 2,556 KTSQ. St. s. Chipewa... 2,696 KMLR. St. s. Comanche... 3,856 KVTD. St. s. Delaware... 1,907 KLIW. St. s. George W. Clyde... 1,848 KSDT. St. s. Huron... 3,318 KQCN. St. s. Iroquois... 3,601 KQVN. St. s. Katahdin... 2,696 LCRB. St. s. Lenape... 5,179 KWHL. St. s. Mohawk... 4,623 KTHN. St. s. Mohican... 2,255 KQJN. St. s. Navaho... 1,879 JHQP. St. s. New York... 2,589 KTVG. St. s. Onondaga... 2,696 KWVJ. St. s. Pawnee... 1,907 KDNS. St. s. Seminoles... 2,556
Benedict-Manson Marine Co., New Haven, Conn.: KBMV. Sch. Alice B. Phillips... 621 KJND. Sch. Bayard Barnes... 1,005 KWMF. Sch. Bertha L. Downs... 718 KDNV. Sch. Childie Harold... 781 KJWL. Sch. Dean E. Brown... 719 KSBF. Sch. Frank W. Benedict... 534 KLWF. Sch. Gen'l E. S. Greeley... 1,306 KJVF. Sch. George E. Dudley... 407 KQND. Sch. George M. Grant... 1,254 KFBL. Sch. Jennie E. Righter... 647 KHMQ. Sch. Lyman M. Law... 1,300 KTBC. Sch. Magnus Manson... 1,751 KWPB. Sch. Mary Manson Gruener... 715 KQJW. Sch. Massachusetts... 1,377 KQNG. Sch. May V. Noville... 1,191 LBHD. Sch. William E. Burnham... 772	Boston Pilot's Relief Society, Lewis Wharf, Boston, Mass.: KMPT. Ga. s. Liberty... 118 KPYM. Ga. s. Louise... 102	Central Hudson Steam Boat Co., Newburgh, N. Y.: KDTG. St. s. Homer Ramsdell... 1,181 KDJQ. St. s. Newburgh... 1,033	Clyde S. S. Co., Pier 58, North River, New York, N. Y.: KHNP. St. s. Algonquin... 2,832 KQVN. St. s. Apache... 4,145 KRBB. St. s. Arapahoe... 4,145 KNMQ. St. s. Carib... 2,087 KDNP. St. s. Cherokee... 2,556 KTSQ. St. s. Chipewa... 2,696 KMLR. St. s. Comanche... 3,856 KVTD. St. s. Delaware... 1,907 KLIW. St. s. George W. Clyde... 1,848 KSDT. St. s. Huron... 3,318 KQCN. St. s. Iroquois... 3,601 KQVN. St. s. Katahdin... 2,696 LCRB. St. s. Lenape... 5,179 KWHL. St. s. Mohawk... 4,623 KTHN. St. s. Mohican... 2,255 KQJN. St. s. Navaho... 1,879 JHQP. St. s. New York... 2,589 KTVG. St. s. Onondaga... 2,696 KWVJ. St. s. Pawnee... 1,907 KDNS. St. s. Seminoles... 2,556
Billings, George E., 510 California st., San Francisco, Cal.: KNLD. Sch. Annie M. Campbell... 565 KLBG. Sch. C. S. Holmes... 430 KNJT. Sch. Erlo... 574 KDVF. Sch. Fred E. Sander... 463 KBMH. Sch. George E. Billings... 1,280 KRQC. Sch. H. K. Hall... 1,257 KMVS. Sch. Inca... 1,014 KQPJ. Sch. James Tuft... 1,274 KMJS. Sch. John A. Campbell... 545	Boston Sand & Gravel Co., Boston, Mass.: LCMS. St. s. Eureka... 471 KSNR. St. s. Reliance... 251	Central R. R. Co. of N. J., 143 Liberty st., New York, N. Y.: LCPH. St. s. Mauch Chunk... 287 KFRG. St. s. Monmouth... 1,440 KSHV. St. s. Roselle... 220	Clyde S. S. Co., Pier 58, North River, New York, N. Y.: KHNP. St. s. Algonquin... 2,832 KQVN. St. s. Apache... 4,145 KRBB. St. s. Arapahoe... 4,145 KNMQ. St. s. Carib... 2,087 KDNP. St. s. Cherokee... 2,556 KTSQ. St. s. Chipewa... 2,696 KMLR. St. s. Comanche... 3,856 KVTD. St. s. Delaware... 1,907 KLIW. St. s. George W. Clyde... 1,848 KSDT. St. s. Huron... 3,318 KQCN. St. s. Iroquois... 3,601 KQVN. St. s. Katahdin... 2,696 LCRB. St. s. Lenape... 5,179 KWHL. St. s. Mohawk... 4,623 KTHN. St. s. Mohican... 2,255 KQJN. St. s. Navaho... 1,879 JHQP. St. s. New York... 2,589 KTVG. St. s. Onondaga... 2,696 KWVJ. St. s. Pawnee... 1,907 KDNS. St. s. Seminoles... 2,556
Brainard, Frank, Portland, Conn.: HBPQ. Sch. A. G. Pease... 74	Boston Virginia Transp. Co., New York, N. Y.: LCQH. St. s. Edison Light... 2,549 LCQM. St. s. George Hawley... 2,549 LCPM. St. s. Geo. E. Warren... 2,306 LCQJ. St. s. L. V. Stoddard... 2,306	Charles Nelson Co., St. Clair Bldg., 18 California st., San Francisco, Cal.: KRHB. Bkn. Aurora... 1,211 KWPF. St. s. Falcon... 1,838 JVRC. Sch. Haleyon... 293 KQTC. Bkn. James Johnson... 1,149 KFGS. St. s. Lakme... 529 KDBN. Bgn. Lurline... 358 JVMC. Bkn. Mary Winkelman... 622 KQJM. Sch. Minnie A. Caine... 880 KPVF. St. s. Nomo City... 939 KPHG. St. s. North Fork... 322 KQCS. Sch. Oceania Vance... 445 KWPM. St. s. Riverside... 1,838 KPNR. Sch. S. T. Alexander... 779 KRLQ. Bkn. Thos. P. Ernigh... 1,040 LDGS. St. s. Wilmington... 990	Clark, Eleazer W., Portland, Me.: KSFH. Sch. Addie M. Lawrence... 2,807 KVIT. Sch. Alice M. Lawrence... 3,132 KGQJ. Sch. Allie D. Crosby... 1,113 KTSV. Sch. Camilla May Page... 688 KHCC. Sch. Charles Davenport... 1,297 KMCB. Sch. Clara E. Hanfall... 950 KWSL. Sch. Edward B. Winslow... 3,424 KWND. Sch. Edward J. Lawrence... 3,350 KTPJ. Sch. Evelyn W. Hinkley... 698 KHHW. Sch. George E. Walcott... 1,553 KSTV. Sch. Henry F. Kreger... 1,250 KIMV. Sch. James W. Paul, Jr... 1,192 KHHP. Sch. James W. Paul, Jr... 1,808 KHJD. Sch. Major Pickands... 984 KMFH. Sch. Mary E. Palmer... 1,526 KQFH. Sch. Ninetta M. Porcella... 591 KQNR. Sch. Oakley C. Curtis... 2,374 KTNC. Sch. Ruth E. Merrill... 3,003
Brooks, Joseph W., Jr., Madison, Md.: KFDG. Sch. Grace Seymour... 633 KSPH. Sch. Phillips M. Brooks... 243	Brown, Sidney A., New London, Conn.: JNRL. Sch. Rebecca J. Moulton... 689 JQHW. Sch. Rodney Parker... 440	C. C. Paul & Co., Baltimore, Md.: KMLN. Sch. Bayard Hopkins... 269 JWRT. Sch. Chas. G. Joyce... 122 KSLF. Sch. James H. Hargrave... 184 KJCP. Sch. The Josephine... 639	Clark, Eleazer W., Portland, Me.: KSFH. Sch. Addie M. Lawrence... 2,807 KVIT. Sch. Alice M. Lawrence... 3,132 KGQJ. Sch. Allie D. Crosby... 1,113 KTSV. Sch. Camilla May Page... 688 KHCC. Sch. Charles Davenport... 1,297 KMCB. Sch. Clara E. Hanfall... 950 KWSL. Sch. Edward B. Winslow... 3,424 KWND. Sch. Edward J. Lawrence... 3,350 KTPJ. Sch. Evelyn W. Hinkley... 698 KHHW. Sch. George E. Walcott... 1,553 KSTV. Sch. Henry F. Kreger... 1,250 KIMV. Sch. James W. Paul, Jr... 1,192 KHHP. Sch. James W. Paul, Jr... 1,808 KHJD. Sch. Major Pickands... 984 KMFH. Sch. Mary E. Palmer... 1,526 KQFH. Sch. Ninetta M. Porcella... 591 KQNR. Sch. Oakley C. Curtis... 2,374 KTNC. Sch. Ruth E. Merrill... 3,003
Barry, Carlos, Union Bank, New London, Conn.: KGRH. Sch. Annie B. Mitchell... 463 KRJW. Sch. Charles H. Kilnck... 522 KTGR. Sch. George E. Kilnck... 500 KSGV. Sch. William Booth... 545	Border Line Transportation Co., Tacoma, Wash.: KPMF. St. s. Despatch... 698 KNGT. St. s. Fulton... 605	C. E. Dav's Packing Co., Fleeton, Va.: LBVR. St. s. J. A. Palmer, jr... 282 LCJT. St. s. Warren J. Courtney... 276	Clark, Eleazer W., Portland, Me.: KSFH. Sch. Addie M. Lawrence... 2,807 KVIT. Sch. Alice M. Lawrence... 3,132 KGQJ. Sch. Allie D. Crosby... 1,113 KTSV. Sch. Camilla May Page... 688 KHCC. Sch. Charles Davenport... 1,297 KMCB. Sch. Clara E. Hanfall... 950 KWSL. Sch. Edward B. Winslow... 3,424 KWND. Sch. Edward J. Lawrence... 3,350 KTPJ. Sch. Evelyn W. Hinkley... 698 KHHW. Sch. George E. Walcott... 1,553 KSTV. Sch. Henry F. Kreger... 1,250 KIMV. Sch. James W. Paul, Jr... 1,192 KHHP. Sch. James W. Paul, Jr... 1,808 KHJD. Sch. Major Pickands... 984 KMFH. Sch. Mary E. Palmer... 1,526 KQFH. Sch. Ninetta M. Porcella... 591 KQNR. Sch. Oakley C. Curtis... 2,374 KTNC. Sch. Ruth E. Merrill... 3,003
Baxter, J. H., Lumbermen's Bldg., San Francisco, Cal.: KNLS. Sch. A. M. Baxter... 516 KRFH. Sch. Alpena... 970	Bossert, John, Brooklyn, N. Y.: KTNB. Sch. John Bossert... 601 KTDL. Sch. Louis Bossert... 605	Caspar Lumber Co., 210 Hayward Bldg., San Francisco, Cal.: KWMB. St. s. Caspar... 648 KNQP. St. s. Samoa... 377	Clyde S. S. Co., Pier 58, North River, New York, N. Y.: KHNP. St. s. Algonquin... 2,832 KQVN. St. s. Apache... 4,145 KRBB. St. s. Arapahoe... 4,145 KNMQ. St. s. Carib... 2,087 KDNP. St. s. Cherokee... 2,556 KTSQ. St. s. Chipewa... 2,696 KMLR. St. s. Comanche... 3,856 KVTD. St. s. Delaware... 1,907 KLIW. St. s. George W. Clyde... 1,848 KSDT. St. s. Huron... 3,318 KQCN. St. s. Iroquois... 3,601 KQVN. St. s. Katahdin... 2,696 LCRB. St. s. Lenape... 5,179 KWHL. St. s. Mohawk... 4,623 KTHN. St. s. Mohican... 2,255 KQJN. St. s. Navaho... 1,879 JHQP. St. s. New York... 2,589 KTVG. St. s. Onondaga... 2,696 KWVJ. St. s. Pawnee... 1,907 KDNS. St. s. Seminoles... 2,556
Bay State Fishing Co., 22 T Wharf, Boston, Mass.: LDFG. St. s. Billow... 248 LDPH. St. s. Breaker... 248 LBVJ. St. s. Crest... 244 LBQJ. St. s. Foam... 244 LBRT. St. s. Ripple... 244 KVJN. St. s. Spray... 283 LCQR. St. s. Surf... 252 LCGS. St. s. Swell... 252 LDFJ. St. s. Wave... 248	Boston & Gloucester Steamboat Co., 244 Atlantic ave., Boston, Mass.: KMGW. St. s. Cape Ann... 718 KBLV. St. s. City of Gloucester... 500	Central Hudson Steam Boat Co., Newburgh, N. Y.: KDTG. St. s. Homer Ramsdell... 1,181 KDJQ. St. s. Newburgh... 1,033	Clyde S. S. Co., Pier 58, North River, New York, N. Y.: KHNP. St. s. Algonquin... 2,832 KQVN. St. s. Apache... 4,145 KRBB. St. s. Arapahoe... 4,145 KNMQ. St. s. Carib... 2,087 KDNP. St. s. Cherokee... 2,556 KTSQ. St. s. Chipewa... 2,696 KMLR. St. s. Comanche... 3,856 KVTD. St. s. Delaware... 1,907 KLIW. St. s. George W. Clyde... 1,848 KSDT. St. s. Huron... 3,318 KQCN. St. s. Iroquois... 3,601 KQVN. St. s. Katahdin... 2,696 LCRB. St. s. Lenape... 5,179 KWHL. St. s. Mohawk... 4,623 KTHN. St. s. Mohican... 2,255 KQJN. St. s. Navaho... 1,879 JHQP. St. s. New York... 2,589 KTVG. St. s. Onondaga... 2,696 KWVJ. St. s. Pawnee... 1,907 KDNS. St. s. Seminoles... 2,556
Beattie, John, Estate of, Lectes Island, Conn.: KPCG. Sch. American Eagle... 148 JKGT. Sch. John S. Gilmore... 117 KDJG. Sch. Tom Beattie... 140	Boston Molasses Co., Boston, Mass.: LDJF. St. s. Amolco... 3,074 KBPR. Bk. Onaway... 932	Central R. R. Co. of N. J., 143 Liberty st., New York, N. Y.: LCPH. St. s. Mauch Chunk... 287 KFRG. St. s. Monmouth... 1,440 KSHV. St. s. Roselle... 220	Clyde S. S. Co., Pier 58, North River, New York, N. Y.: KHNP. St. s. Algonquin... 2,832 KQVN. St. s. Apache... 4,145 KRBB. St. s. Arapahoe... 4,145 KNMQ. St. s. Carib... 2,087 KDNP. St. s. Cherokee... 2,556 KTSQ. St. s. Chipewa... 2,696 KMLR. St. s. Comanche... 3,856 KVTD. St. s. Delaware... 1,907 KLIW. St. s. George W. Clyde... 1,848 KSDT. St. s. Huron... 3,318 KQCN. St. s. Iroquois... 3,601 KQVN. St. s. Katahdin... 2,696 LCRB. St. s. Lenape... 5,179 KWHL. St. s. Mohawk... 4,623 KTHN. St. s. Mohican... 2,255 KQJN. St. s. Navaho... 1,879 JHQP. St. s. New York... 2,589 KTVG. St. s. Onondaga... 2,696 KWVJ. St. s. Pawnee... 1,907 KDNS. St. s. Seminoles... 2,556
Benedict-Manson Marine Co., New Haven, Conn.: KBMV. Sch. Alice B. Phillips... 621 KJND. Sch. Bayard Barnes... 1,005 KWMF. Sch. Bertha L. Downs... 718 KDNV. Sch. Childie Harold... 781 KJWL. Sch. Dean E. Brown... 719 KSBF. Sch. Frank W. Benedict... 534 KLWF. Sch. Gen'l E. S. Greeley... 1,306 KJVF. Sch. George E. Dudley... 407 KQND. Sch. George M. Grant... 1,254 KFBL. Sch. Jennie E. Righter... 647 KHMQ. Sch. Lyman M. Law... 1,300 KTBC. Sch. Magnus Manson... 1,751 KWPB. Sch. Mary Manson Gruener... 715 KQJW. Sch. Massachusetts... 1,377 KQNG. Sch. May V. Noville... 1,191 LBHD. Sch. William E. Burnham... 772	Boston Pilot's Relief Society, Lewis Wharf, Boston, Mass.: KMPT. Ga. s. Liberty... 118 KPYM. Ga. s. Louise... 102	Charles Nelson Co., St. Clair Bldg., 18 California st., San Francisco, Cal.: KRHB. Bkn. Aurora... 1,211 KWPF. St. s. Falcon... 1,838 JVRC. Sch. Haleyon... 293 KQTC. Bkn. James Johnson... 1,149 KFGS. St. s. Lakme... 529 KDBN. Bgn. Lurline... 358 JVMC. Bkn. Mary Winkelman... 622 KQJM. Sch. Minnie A. Caine... 880 KPVF. St. s. Nomo City... 939 KPHG. St. s. North Fork... 322 KQCS. Sch. Oceania Vance... 445 KWPM. St. s. Riverside... 1,838 KPNR. Sch. S. T. Alexander... 779 KRLQ. Bkn. Thos. P. Ernigh... 1,040 LDGS. St. s. Wilmington... 990	Clark, Eleazer W., Portland, Me.: KSFH. Sch. Addie M. Lawrence... 2,807 KVIT. Sch. Alice M. Lawrence... 3,132 KGQJ. Sch. Allie D. Crosby... 1,113 KTSV. Sch. Camilla May Page... 688 KHCC. Sch. Charles Davenport... 1,297 KMCB. Sch. Clara E. Hanfall... 950 KWSL. Sch. Edward B. Winslow... 3,424 KWND. Sch. Edward J. Lawrence... 3,350 KTPJ. Sch. Evelyn W. Hinkley... 698 KHHW. Sch. George E. Walcott... 1,553 KSTV. Sch. Henry F. Kreger... 1,250 KIMV. Sch. James W. Paul, Jr... 1,192 KHHP. Sch. James W. Paul, Jr... 1,808 KHJD. Sch. Major Pickands... 984 KMFH. Sch. Mary E. Palmer... 1,526 KQFH. Sch. Ninetta M. Porcella... 591 KQNR. Sch. Oakley C. Curtis... 2,374 KTNC. Sch. Ruth E. Merrill... 3,003
Billings, George E., 510 California st., San Francisco, Cal.: KNLD. Sch. Annie M. Campbell... 565 KLBG. Sch. C. S. Holmes... 430 KNJT. Sch. Erlo... 574 KDVF. Sch. Fred E. Sander... 463 KBMH. Sch. George E. Billings... 1,280 KRQC. Sch. H. K. Hall... 1,257 KMVS. Sch. Inca... 1,014 KQPJ. Sch. James Tuft... 1,274 KMJS. Sch. John A. Campbell... 545	Boston Sand & Gravel Co., Boston, Mass.: LCMS. St. s. Eureka... 471 KSNR. St. s. Reliance... 251	Chesapeake S. S. Co., Light and Lee sts., Baltimore, Md.: KMQD. St. s. Atlanta... 2,094 KPHH. St. s. Augusta... 2,372 KWBD. St. s. Columbia... 2,542	Clark, Eleazer W., Portland, Me.: KSFH. Sch. Addie M. Lawrence... 2,807 KVIT. Sch. Alice M. Lawrence... 3,132 KGQJ. Sch. Allie D. Crosby... 1,113 KTSV. Sch. Camilla May Page... 688 KHCC. Sch. Charles Davenport... 1,297 KMCB. Sch. Clara E. Hanfall... 950 KWSL. Sch. Edward B. Winslow... 3,424 KWND. Sch. Edward J. Lawrence... 3,350 KTPJ. Sch. Evelyn W. Hinkley... 698 KHHW. Sch. George E. Walcott... 1,553 KSTV. Sch. Henry F. Kreger... 1,250 KIMV. Sch. James W. Paul, Jr... 1,192 KHHP. Sch. James W. Paul, Jr... 1,808 KHJD. Sch. Major Pickands... 984 KMFH. Sch. Mary E. Palmer... 1,526 KQFH. Sch. Ninetta M. Porcella... 591 KQNR. Sch. Oakley C. Curtis... 2,374 KTNC. Sch. Ruth E. Merrill... 3,003
Brainard, Frank, Portland, Conn.: HBPQ. Sch. A. G. Pease... 74	Boston Virginia Transp. Co., New York, N. Y.: LCQH. St. s. Edison Light... 2,549 LCQM. St. s. George Hawley... 2,549 LCPM. St. s. Geo. E. Warren... 2,306 LCQJ. St. s. L. V. Stoddard... 2,306	Chesbro Brothers, 1 Fulton Fish Market, New York, N. Y.: KLBK. Sch. Edith M. Prior... 111 KMCG. Sch. Latona... 109	Clark, Eleazer W., Portland, Me.: KSFH. Sch. Addie M. Lawrence... 2,807 KVIT. Sch. Alice M. Lawrence... 3,132 KGQJ. Sch. Allie D. Crosby... 1,113 KTSV. Sch. Camilla May Page... 688 KHCC. Sch. Charles Davenport... 1,297 KMCB. Sch. Clara E. Hanfall... 950 KWSL. Sch. Edward B. Winslow... 3,424 KWND. Sch. Edward J. Lawrence... 3,350 KTPJ. Sch. Evelyn W. Hinkley... 698 KHHW. Sch. George E. Walcott... 1,553 KSTV. Sch. Henry F. Kreger... 1,250 KIMV. Sch. James W. Paul, Jr... 1,192 KHHP. Sch. James W. Paul, Jr... 1,808 KHJD. Sch. Major Pickands... 984 KMFH. Sch. Mary E. Palmer... 1,526 KQFH. Sch. Ninetta M. Porcella... 591 KQNR. Sch. Oakley C. Curtis... 2,374 KTNC. Sch. Ruth E. Merrill... 3,003
Brooks, Joseph W., Jr., Madison, Md.: KFDG. Sch. Grace Seymour... 633 KSPH. Sch. Phillips M. Brooks... 243	Brown, Sidney A., New London, Conn.: JNRL. Sch. Rebecca J. Moulton... 689 JQHW. Sch. Rodney Parker... 440	C. C. Paul & Co., Baltimore, Md.: KMLN. Sch. Bayard Hopkins... 269 JWRT. Sch. Chas. G. Joyce... 122 KSLF. Sch. James H. Hargrave... 184 KJCP. Sch. The Josephine... 639	Clark, Eleazer W., Portland, Me.: KSFH. Sch. Addie M. Lawrence... 2,807 KVIT. Sch. Alice M. Lawrence... 3,132 KGQJ. Sch. Allie D. Crosby... 1,113 KTSV. Sch. Camilla May Page... 688 KHCC. Sch. Charles Davenport... 1,297 KMCB. Sch. Clara E. Hanfall... 950 KWSL. Sch. Edward B. Winslow... 3,424 KWND. Sch. Edward J. Lawrence... 3,350 KTPJ. Sch. Evelyn W. Hinkley... 698 KHHW. Sch. George

NAMEs, ALPHABETICALLY ARRANGED, AND POST-OFFICE ADDRESSES OF MANAGING OWNERS OF TWO OR MORE MERCHANT VESSELS HAVING SIGNAL LETTERS, WITH RIGS, NAMES, AND GROSS TONNAGES OF VESSELS—Continued.

Coastwise Transportation Co., 31 New st., New York, N. Y.: JWPS. Sch. Isalah K. Stetson.. 313	Cook, Henry W., 222 Lafayette Bldg., Philadelphia, Pa.: KLDH. Sch. North East..... 1,061 KCVG. Sch. North West..... 616 KTJF. *Sch. South Land..... 869 KTHL. St. s. Wellington..... 334	Curry, Frank B., Rockland, Me.: JRST. Sch. American Team... 376 KBJG. Sch. Lewis K. Cotting- ham..... 524	E. J. Dodge Co.—Continued. LCST. St. s. San Ramon..... 1,002 KRHM. St. s. South Bay..... 438 KTMJ. St. s. Vanguard..... 358
Coastwise Transportation Co., 33 Broad st., Boston, Mass.: KMRQ. Sch. Henry W. Cramp. 1,629 KTLIC. Sch. Marcus L. Urann.. 1,899 KTFQ. Sch. Margaret Haskell.. 2,114 LCQD. St. s. Middlesex..... 4,727 KQMC. Sch. Van Allens Bough- ton..... 2,126 JMBH. Sch. William L. Elkins.. 241	Cornell Steamboat Co., Albany, N. Y.: KTCP. St. s. Imperial..... 160 KVQS. St. s. Princess..... 151	Davis, Fred L., Gloucester, Mass.: LBMt. Sch. Premler..... 138 KWRV. Sch. Rex..... 134	E. K. Wood Lumber Co., 118 Market st., San Francisco, Cal.: KBBJ. Sch. Alert..... 623 KNRQ. Sch. Dauntless..... 548 KNDR. Sch. Deffaunce..... 604 KQLC. Sch. Fearless..... 736 KPHL. Sch. Fred J. Wood..... 681 KRPT. St. s. Olympto..... 698 KRMF. Sch. Resolute..... 694 KVMJ. St. s. San Jacinto..... 614 KWNJ. St. s. Shasta..... 878 LCSK. St. s. Siskiyoun..... 884 KVNJ. St. s. Tamalpais..... 574
Cobb, William T., Rockland, Me.: JNLV. Sch. Ilrigadler..... 310 KHGM. Sch. Carrie E. Look... 550 JPTC. Sch. J. R. Bodwell..... 234	Costa, Leandro J., Jr., 22 Prince st., Boston, Mass.: KWLD. Sch. Edith Silveira... 86 KWVD. Sch. Mary De Costa... 101	Deering, Gardiner G., Bath, Me.: KTNK. Sch. Dorothy B. Bar- rett..... 2,088 KMYB. Sch. Edward E. Brlyr. 1,013 KLMQ. Sch. Edwin H. Hunt... 1,132 KVNT. Sch. Elsha Atkins..... 1,259 KSHL. Sch. Gardiner G. Deer- ing..... 1,982 KPCT. Sch. Henry O. Barrett.. 1,807 KQBC. Sch. Horatio L. Baker.. 829 KMJN. Sch. Lewis H. Ooward.. 1,191 KGMQ. Sch. Lydia M. Deering. 1,224 KRHJ. Sch. Mary F. Barrett.. 1,833 (See G. O. Deering Co.)	Eastern Manufacturing Co., Bangor, Me.: HBRL. Sch. A. F. Kindberg.. 226 JNKL. Sch. Andrew Nebinger. 293 JNBP. Sch. Annie P. Chase... 256 HFLK. Sch. C. B. Clark..... 194 JSKB. Sch. Eagle..... 102 KBTP. Sch. Elsie A. Bayles.. 296 JNBV. Sch. Grace Davis..... 401 JPBC. Sch. Ida B. Gibson..... 235 JDHS. Sch. Irene E. Meservey. 244 HKMG. Sch. Izetta..... 199 JSKW. Sch. Kit Carson..... 211 HMNG. Sch. Lizzie D. Small.. 190 HJNP. Sch. N. E. Ayer..... 249 HQBP. Sch. R. L. Tay..... 151
Colonial Navigation Co., Pier 39, North River, New York, N. Y.: KDFB. St. s. Beverly..... 1,413 KJCV. St. s. Concord..... 1,248 KJBV. St. s. Lexington..... 1,248	Costa, Peter H., Boston, Mass.: JVFD. Sch. Robert Graham Dun..... 595 JTRC. Sch. John R. Fell..... 354 KWSV. Sch. Stanley M. Sea- man..... 1,060	Degnon Contracting Co., 60 Wall st., New York, N. Y.: KNST. Slip. Boyd..... 473 JPCG. Sch. Charles Lawrence.. 436 HBLN. Sch. Doris..... 728 JQBG. Slip. George Moon..... 917 HPLR. Sch. William L. Cree- gan..... 556 KQPS. Sch. Whitman..... 477	Eastern Steamship Corporation, Boston, Mass.: KMFJ. St. p. Bay State..... 2,262 LBCQ. St. s. Belfast..... 2,157 KWDN. St. s. Boothbay..... 334 KWDT. St. s. Bunker Hill..... 4,779 KSNB. St. s. Calvin Austin... 3,526 KWCQ. St. s. Camden..... 2,153 KLWN. St. p. City of Bangor.. 1,661 KQWQ. St. p. City of Rockland. 1,666 KQVJ. St. s. Governor Cobb... 2,522 KPLG. St. s. Governor Dingley. 3,826 KCMV. St. s. H. F. Dimock... 2,625 KHGD. St. s. H. M. Whitney.. 2,708 KDPV. St. s. Herman Winter.. 2,625 KTDP. St. s. J. T. Morse..... 780 KQHS. St. s. James S. Whit- ney..... 2,707 KWBW. St. s. Massachusetts... 4,779 KSMW. St. s. Monhegan..... 387 LBJT. St. s. North Land..... 3,282 KQWV. St. s. North Star..... 3,159 KWHQ. St. s. Old Colony..... 4,779 KSCQ. St. s. Ransom B. Fuller. 2,329
Commercial Towboat Co., Commercial Wharf, Boston, Mass.: KHOW. Sch. Alice..... 639 KHQT. Sch. Bessie..... 640 LDQP. St. s. Charles P. Green- ough..... 296 LBFR. St. s. Charles W. Parker, Jr..... 277 KMVC. Sch. Clara..... 828 KMQB. Sch. Dora..... 825 KPMO. Sch. Edith..... 859 KPVV. Sch. Flora..... 865 KQFC. Sch. Grace..... 877 LCDD. Sch. Helen..... 1,285 LDHR. Sch. Irene..... 1,206	Crowell, Joseph, Provincetown, Mass.: KLDV. Sch. Gov. Russell..... 735 KVCJ. Sch. Rose Dorothea... 141	Delaware, Lackawanna & West- ern B. B. Co., Hoboken, N. J.: KTSE. Sch. Avondale..... 1,111 KVDW. St. s. Bernardsville... 191 LBHS. Sch. Delaware..... 1,290 HKDB. Sch. Hatteras..... 758 KQJR. St. s. Lackawanna..... 340 KSMB. St. s. Montclair..... 130 KVBO. Sch. Waverly..... 1,000	Eastern Transportation Co., Wilmington, Del.: LCFH. Sch. Eugenia Hooper.. 730 LCFH. Sch. Harry F. Hooper.. 726 LCRV. Sch. John H. Winstead.. 841 KVRN. Sch. John T. Dono- huo..... 630 LDMR. St. s. Sea King..... 263 KMTW. St. s. Somers N. Smith. 211 KWRQ. Sch. T. J. Hooper..... 722 LBRB. Sch. William L. Dono- huo..... 695
Consolidation Coal Co., Continental Bldg., Baltimore, Md.: KCDM. St. s. Charles F. Mayer. 1,218 KNHD. St. s. Cumberland..... 377 KPJT. St. s. Georges Creek... 398 KNMD. Sch. Number Five..... 909 KNMP. Sch. Number Six..... 910 KNSP. Sch. Number Seven..... 898 KNTG. Sch. Number Eight..... 924 ENVC. Sch. Number Nine..... 909 ENSI. Sch. Number Ten..... 897 KNWR. Sch. Number Twelve.. 930 KPBC. Sch. Number Fourteen.. 927 KPBS. Sch. Number Fifteen... 912 KPDQ. Sch. Number Seventeen. 935 KPIH. Sch. Number Eighteen.. 936 KPIJ. Sch. Number Nineteen.. 932 KPLW. Sch. Number Twenty.. 940 KQRM. Sch. Number Twenty- one..... 905 KPDS. Sch. Number Twenty- three..... 1,035 KVPH. Sch. Number Twenty- four..... 1,566 KVPF. Sch. Number Twenty- five..... 1,566 LBTN. Sch. Number Twenty- seven..... 1,290 KNWJ. St. s. Piedmont..... 391 KPNM. St. s. Savage..... 310	Crowell & Thurlow, 33 Broad st., Boston, Mass.: KSWB. Sch. Edward H. Cole.. 1,791 KSCF. Sch. Samuel W. Hatha- way..... 1,038	Demmyville Lumber Co., Galata, Me.: JQFN. Sch. Sarah and Lucy... 252 JKLS. Sch. Spartei..... 132	Eastern & Southern Navigation Co., Portland, Me.: JWRV. Sch. Harold B. Cousens. 379 JVQL. Sch. Lucia Porter..... 332
Columbia Contract Co., Portland, Oreg.: KWCL. St. s. Daniel Kern..... 297 LDFS. St. s. Henry J. Biddle.. 229	Crowell & Thurlow, Boston, Mass.: KSWB. Sch. Edward H. Cole.. 1,791 KSCF. Sch. Samuel W. Hatha- way..... 1,038	Dennyville Lumber Co., Galata, Me.: JQFN. Sch. Sarah and Lucy... 252 JKLS. Sch. Spartei..... 132	Eaton, George H., Calata, Me.: HNQQ. Sch. Moonlight..... 198 HQLB. Sch. Rebecca G. Willi- din..... 220 JQRD. Sch. Sarah Eaton..... 199
Columbia River Packers' Assn., Astoria, Oreg.: JVPM. Shp. Reuco..... 1,924 JHDG. Shp. St. Nicholas..... 1,798	Crowell & Thurlow S. S. Co., Boston, Mass.: LDHG. St. s. Lewis K. Thurlow. 3,178 LCRN. St. s. Peter H. Crowell. 3,101	Dimon, C. L., New York, N. Y.: KHQV. St. s. Van..... 719 KNLM. St. s. Zealandia..... 2,730	Drake, James B., & Sons, Bath, Me.: KTPC. Sch. Alice May Daven- port..... 1,144 KSVQ. Sch. James B. Drake... 1,153
Commercial Towboat Co., Commercial Wharf, Boston, Mass.: KHOW. Sch. Alice..... 639 KHQT. Sch. Bessie..... 640 LDQP. St. s. Charles P. Green- ough..... 296 LBFR. St. s. Charles W. Parker, Jr..... 277 KMVC. Sch. Clara..... 828 KMQB. Sch. Dora..... 825 KPMO. Sch. Edith..... 859 KPVV. Sch. Flora..... 865 KQFC. Sch. Grace..... 877 LCDD. Sch. Helen..... 1,285 LDHR. Sch. Irene..... 1,206	Cummers, Arthur G., Jacksonville, Fla.: KVTG. Sch. Jacksonville..... 620 KTRW. Sch. South East..... 869	Dollar S. S. Line, J. L. Bley, agent, San Francisco, Cal.: KVSD. St. s. Mcville Dollar... 1,244 KWNM. St. s. Stanley Dollar.. 1,838	Drake, James B., & Sons, Bath, Me.: KTPC. Sch. Alice May Daven- port..... 1,144 KSVQ. Sch. James B. Drake... 1,153
Consolidation Coal Co., Continental Bldg., Baltimore, Md.: KCDM. St. s. Charles F. Mayer. 1,218 KNHD. St. s. Cumberland..... 377 KPJT. St. s. Georges Creek... 398 KNMD. Sch. Number Five..... 909 KNMP. Sch. Number Six..... 910 KNSP. Sch. Number Seven..... 898 KNTG. Sch. Number Eight..... 924 ENVC. Sch. Number Nine..... 909 ENSI. Sch. Number Ten..... 897 KNWR. Sch. Number Twelve.. 930 KPBC. Sch. Number Fourteen.. 927 KPBS. Sch. Number Fifteen... 912 KPDQ. Sch. Number Seventeen. 935 KPIH. Sch. Number Eighteen.. 936 KPIJ. Sch. Number Nineteen.. 932 KPLW. Sch. Number Twenty.. 940 KQRM. Sch. Number Twenty- one..... 905 KPDS. Sch. Number Twenty- three..... 1,035 KVPH. Sch. Number Twenty- four..... 1,566 KVPF. Sch. Number Twenty- five..... 1,566 LBTN. Sch. Number Twenty- seven..... 1,290 KNWJ. St. s. Piedmont..... 391 KPNM. St. s. Savage..... 310	Cummins, Albert D., 117 Walnut st., Philadelphia, Pa.: JLBF. Sch. Henry D. May..... 278 KBWJ. Sch. Humarock..... 455 KBPQ. Sch. Kate B. Ogden... 625 JWRH. Sch. Laura Haldt..... 522 KMWN. Sch. Laura C. Anderson. 960 JVMW. Sch. Levi S. Andrews.. 669 KCVJ. Sch. T. W. Dunn..... 707	Dutton, H. P., Portland, Oreg.: KTMP. Sch. Hugh Hogan..... 392 KRTM. Sch. Oakland..... 418	Dyer, Max, Mills Building, San Francisco, Cal.: KRYS. Bkn. Fullerton..... 1,554 KSJL. St. s. Whittier..... 1,295 JVNK. Sch. Wing and Wing... 141
Consolidation Coal Co., Continental Bldg., Baltimore, Md.: KCDM. St. s. Charles F. Mayer. 1,218 KNHD. St. s. Cumberland..... 377 KPJT. St. s. Georges Creek... 398 KNMD. Sch. Number Five..... 909 KNMP. Sch. Number Six..... 910 KNSP. Sch. Number Seven..... 898 KNTG. Sch. Number Eight..... 924 ENVC. Sch. Number Nine..... 909 ENSI. Sch. Number Ten..... 897 KNWR. Sch. Number Twelve.. 930 KPBC. Sch. Number Fourteen.. 927 KPBS. Sch. Number Fifteen... 912 KPDQ. Sch. Number Seventeen. 935 KPIH. Sch. Number Eighteen.. 936 KPIJ. Sch. Number Nineteen.. 932 KPLW. Sch. Number Twenty.. 940 KQRM. Sch. Number Twenty- one..... 905 KPDS. Sch. Number Twenty- three..... 1,035 KVPH. Sch. Number Twenty- four..... 1,566 KVPF. Sch. Number Twenty- five..... 1,566 LBTN. Sch. Number Twenty- seven..... 1,290 KNWJ. St. s. Piedmont..... 391 KPNM. St. s. Savage..... 310	Cunningham & Thompson Co., Gloucester, Mass.: KRIIG. Sch. Aloha..... 138 KWFD. Sch. Aethusa..... 157 KQPD. Sch. Arkona..... 133 KTFQ. Sch. Cavalier..... 135 KQRF. Ga. s. Corona..... 120 KTFM. Sch. Independence II.. 145 KTJH. Sch. Ingomar..... 143 KJWG. Sch. Jennie B. Hodgdon. 118 LCBP. Sch. Laverna..... 141 KMBH. Sch. Norma..... 110 LBJQ. Sch. Rhodora..... 116 KRQW. Ga. s. Saladin..... 137 KLQT. Sch. Senator..... 110	E. J. Dodge Co., 16 California st., San Francisco, Cal.: KTDR. St. s. Northland..... 845 KWGT. St. s. St. Helens..... 1,497	Eastern Steamship Corporation, Boston, Mass.: KMFJ. St. p. Bay State..... 2,262 LBCQ. St. s. Belfast..... 2,157 KWDN. St. s. Boothbay..... 334 KWDT. St. s. Bunker Hill..... 4,779 KSNB. St. s. Calvin Austin... 3,526 KWCQ. St. s. Camden..... 2,153 KLWN. St. p. City of Bangor.. 1,661 KQWQ. St. p. City of Rockland. 1,666 KQVJ. St. s. Governor Cobb... 2,522 KPLG. St. s. Governor Dingley. 3,826 KCMV. St. s. H. F. Dimock... 2,625 KHGD. St. s. H. M. Whitney.. 2,708 KDPV. St. s. Herman Winter.. 2,625 KTDP. St. s. J. T. Morse..... 780 KQHS. St. s. James S. Whit- ney..... 2,707 KWBW. St. s. Massachusetts... 4,779 KSMW. St. s. Monhegan..... 387 LBJT. St. s. North Land..... 3,282 KQWV. St. s. North Star..... 3,159 KWHQ. St. s. Old Colony..... 4,779 KSCQ. St. s. Ransom B. Fuller. 2,329

Names, AlPHaDEtically ARRAnGED, AND POST-OFFICE AdDRESSES OF MANAGING OWNERS OF TWO OR MORE MERCHANT VESSELS HAVING SIGNAL LETTERS, WITH RIGS, NAMES, AND GROSS TONNAGES OF VESSELS—Continued.

Edwards, Joseph T., <i>New Bedford, Mass.:</i> JTCN. Sch. Camco..... 249 KWSJ. Sch. Mystic..... 523	Gorton-Pew Fisheries Co., <i>Gloucester, Mass.:</i> LCBK. Sch. Adeline..... 98 KRFV. Sch. Anulo M. Parker... 133 KVMP. Sch. Athlete..... 132 KWSR. Ga. s. Benjauhu A. Smth..... 146 KQW. Sch. Essex..... 116 KSFT. Sch. Fannie A. Smith... 122 KRCS. Sch. Flirt..... 119 KDIIN. Sch. Gladstone..... 102 KPNS. Sch. Gossip..... 122 KNVP. Sch. J. J. Flaherty..... 102 KPRN. Sch. John R. Bradley... 112 KTQM. Sch. Juno..... 119 KRPJ. Sch. Kinco..... 119 KNVQ. Sch. Lucinda I. Lowell... 110 KSNB. Sch. Mary F. Curtis... 121 KRLD. Sch. Maximo Elliot..... 111 KDMF. Sch. Monitor..... 110 KTFS. Sch. Mystery..... 114 KPSII. Sch. Olga..... 113 KPTJ. Sch. Priscilla Smith... 120 KPTM. Ga. s. Rob Roy..... 111 KQCW. Sch. Senator Gardner... 129 KQRG. Sch. Slado Gorton..... 150 KSDC. Sch. Smuggler..... 119 KQWN. Sch. Tattler..... 172	Hanfly, J. B., <i>24 Market st.,</i> <i>San Francisco, Cal.:</i> KSCM. Sch. Salem..... 767 KQJV. Sch. W. J. Patterson... 643 (See J. B. Hanfly Co.)	Havlicky, Fredk. J., <i>Bath, Me.:</i> KHFK. Sch. Adie P. McFadden..... 251 KJSG. Sch. Daisy Farlin..... 406 KRBW. Sch. Frederick W. Day... 613 KCHW. Sch. Maud H. Dudley... 392
Elliot, George, <i>Thomaston, Me.:</i> KHRF. Sch. Abble Bowker.... 191 JPQF. Sch. Alice Murphy..... 425 JWNK. Sch. Carrie Strong..... 473 KHRJ. Sch. D. H. Rivers..... 1,072 KTMH. Sch. E. Starr Jones.... 910 KJRL. Sch. Ella M. Willey..... 841 KCPM. Sch. Hattie Dunn..... 435 JVLS. Sch. Lizzie B. Willey... 573 KRMG. Sch. Marlon N. Cobb... 459 KQLR. Sch. Republic..... 801 KRDI. Sch. William H. Yerkes 1,498 (See Dunn & Elliot Co.)	Hartford & New York Transportation Co., <i>Hartford, Conn.:</i> JWKG. St. p. Edgemont..... 1,409 JWRK. St. s. Seaboard..... 362	Havre, Edward E., <i>Bangor, Me.:</i> JTBK. Sch. Normandy..... 543 JLTS. Sch. William Jones..... 302	Hind, George U., <i>310 California st.,</i> <i>San Francisco, Cal.:</i> KMTL. Sch. Defender..... 416 KMLQ. Sch. Murlid..... 551 KPDF. Sch. Robert R. Hind.... 564
Emery, Ralph C., <i>114 State st.,</i> <i>Boston, Mass.:</i> KPTH. Sch. Calumet..... 1,241 KWJS. Sch. Frances V. Sawyer 399 KGTB. Bkn. John S. Emery.... 919 KRJQ. Sch. Kenwood..... 929 KHPJ. Bkn. Krenlin..... 786 KVCN. Sch. Tifton..... 594	Haskell, Edwin L., <i>Deer Isle, Me.:</i> JWIQ. Sch. George H. Ames... 443 JPHK. Sch. L. T. Whitmore... 236 JWTK. Sch. Susan N. Pickering 336	Haskell, Edwin L., <i>Deer Isle, Me.:</i> JWIQ. Sch. George H. Ames... 443 JPHK. Sch. L. T. Whitmore... 236 JWTK. Sch. Susan N. Pickering 336	Hudson Navigation Co., <i>Pier 22, North River,</i> <i>New York, N. Y.:</i> KLHQ. St. p. Frank Jones.... 1,634 KQNM. St. p. Greenport..... 1,413
Erle R. E. Co., <i>Jersey City, N. J.:</i> KTDB. St. s. Nantuet..... 217 KTDC. St. s. Waverly..... 217	Goss, Samuel W., <i>Stonington, Me.:</i> KDFP. Sch. Fannie and Fay... 233 JVSO. Sch. Samuel B. Hubbard..... 403	Havemeyers & Elder, <i>117 Wall st.,</i> <i>New York, N. Y.:</i> KVSF. St. s. Industry..... 163 LDIIP. St. s. Invincible..... 231	Hudson Transportation Co., <i>Bygoning, Del.:</i> KJCM. St. s. Asher J. Hudson... 136 KSBV. Sch. Charles K. Nichols... 821 KSNQ. Sch. J. Carlton Hudson... 880 JLQF. Slip. John D. Paigo..... 397 KQNL. Sch. R. J. Camp..... 703
Eschen, J. C., <i>24 California st.,</i> <i>San Francisco, Cal.:</i> KRGH. Bkn. Georgina..... 998 KNHJ. Sch. H. D. Bendisen... 641 KNQT. Sch. James H. Bruce.... 533	Great Lakes & St. Lawrence Transportation Co., <i>Duluth, Minn.:</i> KSPV. St. s. A. D. Davidson... 1,640 KSPC. St. s. Albert M. Marshall... 1,640 KSNH. St. s. H. G. Dalton..... 1,614 KSJQ. St. s. S. N. Parent..... 1,640	Haynes, J. Manchester, Estate of, <i>Augusta, Me.:</i> JTRM. Sch. City of Augusta... 550 JWLN. Sch. Emma S. Briggs... 294 KCVT. Sch. Nat Meader..... 278	Inter-Island Steam Navigation Co., <i>Queen st.,</i> <i>Honolulu, Hawaii:</i> KPWG. St. s. Claudine..... 846 KPWT. St. s. Helene..... 618 KQBD. St. s. Iwaland..... 583 KPNP. St. s. Kaulaui..... 354 KQBI. St. s. Ke An Hou..... 263 LQGD. St. s. Kilauea..... 1,338 KQBP. St. s. Kilauea..... 975 KSWM. St. s. Like Like..... 374 KQBS. St. s. Maui..... 631
Fooks, Daniel J., <i>Laurel, Del.:</i> KTPJ. Sch. Anna M. Hudson... 338 KSHN. Sch. Edward R. Baird, Jr..... 279 KLPN. Sch. Grace G. Bennett... 210 KJWQ. Sch. Levin J. Marvel... 183 KBCV. Sch. Victor C. Records... 293	Gross, Augustus O., <i>Deer Isle, Me.:</i> JWCR. Sch. Mary A. Hall..... 381 KLPQ. Sch. Thelma..... 525	Heldritter Lumber Co., <i>Elizabeth, N. J.:</i> LBKG. Sch. Anna R. Heldritter 694 KHVB. Sch. Charles K. Buckley..... 507 KWLC. Sch. Florence M. Bolding..... 569	Inter-Island Steam Navigation Co.—Continued. KWMP. St. s. Manua Kea..... 1,566 KQIV. St. s. Manua Loa..... 850 KQBW. St. s. Maahala..... 414 KQCB. St. s. Nihau..... 341 KQCD. St. s. Noeau..... 294 KQCS. St. s. W. G. Hall..... 505 KTJW. St. s. Wallele..... 515
G. G. Deering Co., <i>Bath, Me.:</i> LDCQ. Sch. Courtney C. Houck 1,627 LBVF. Sch. Lydia McLellan... 1,352 LBGK. Sch. Mary L. Baxter... 1,036 (See Deering, Gardiner G.)	Gulf Refining Co., <i>Port Arthur, Tex.:</i> KTLG. Sch. Allegheny..... 396 LBTV. Ga. s. Captain Collier... 128 KDQB. Sch. Conemaugh..... 1,774 JRCT. Sch. Connecticut..... 1,690 KNTS. St. s. E. L. Russell..... 206 LCNR. St. s. Gulfoll..... 5,118 KRNL. St. s. J. M. Guffey... 2,520 KSML. St. s. Larimer..... 3,737 KSLC. St. s. Lionder..... 3,737 KTLW. Sch. Mingo..... 397 LORR. Ga. s. Radlum..... 339 KSLR. Sch. Shenango..... 2,365 KNRC. St. s. Winifred..... 2,551	Hewson, Leonard C., <i>158 State st.,</i> <i>Boston, Mass.:</i> JRTL. Sch. Hunter..... 107 KBHJ. Sch. W. E. & W. L. Tuck..... 416	International Mercantile Marine Co. (American Line), <i>9 Broadway,</i> <i>New York, N. Y.:</i> KSBC. St. s. Finland..... 12,760 KRSC. St. s. Kroonland..... 12,760 KLPH. St. s. New York..... 10,758 KLPC. St. s. Philadelphia..... 10,786 HSPT. St. s. St. Louis..... 11,629 HPTS. St. s. St. Paul..... 11,629
George T. Moon Co., <i>New Fulton Fish Market,</i> <i>New York, N. Y.:</i> KTQH. Sch. Emma and Helen... 94 KTQJ. Sch. Lilla B. Fernald... 82	Gulf Refining Co., <i>Port Arthur, Tex.:</i> KTLG. Sch. Allegheny..... 396 LBTV. Ga. s. Captain Collier... 128 KDQB. Sch. Conemaugh..... 1,774 JRCT. Sch. Connecticut..... 1,690 KNTS. St. s. E. L. Russell..... 206 LCNR. St. s. Gulfoll..... 5,118 KRNL. St. s. J. M. Guffey... 2,520 KSML. St. s. Larimer..... 3,737 KSLC. St. s. Lionder..... 3,737 KTLW. Sch. Mingo..... 397 LORR. Ga. s. Radlum..... 339 KSLR. Sch. Shenango..... 2,365 KNRC. St. s. Winifred..... 2,551	Hewson, Leonard C., <i>158 State st.,</i> <i>Boston, Mass.:</i> JRTL. Sch. Hunter..... 107 KBHJ. Sch. W. E. & W. L. Tuck..... 416	International Mercantile Marine Co. (American Line), <i>9 Broadway,</i> <i>New York, N. Y.:</i> KSBC. St. s. Finland..... 12,760 KRSC. St. s. Kroonland..... 12,760 KLPH. St. s. New York..... 10,758 KLPC. St. s. Philadelphia..... 10,786 HSPT. St. s. St. Louis..... 11,629 HPTS. St. s. St. Paul..... 11,629
Gillett Lumber & Transportation Co., <i>Tampa, Fla.:</i> KRPM. Sch. Brazos..... 226 JVHP. Sch. Thomas B. Garland 348	Hammond, George E., <i>47 South st.,</i> <i>New York, N. Y.:</i> KCRP. Sch. Bessie Brown..... 260 JMWV. Sch. Charles W. Alcott... 230 HGBS. Sch. Edwin R. Kirk... 264 JNTH. Sch. Frank Leaming... 267 JRPF. Sch. Grace D. Chambers..... 379 JKCP. Sch. Helen Hasbronek... 325 KGLB. Sch. Henry S. Little... 1,030 KGLT. Sch. Joel Cook..... 491 KFGJ. Sch. John Peirce..... 405 JPMH. Sch. N. H. Burrow..... 252 KBPW. Sch. Thomas L. James... 396	Hicks-Hauptman Transportation Co., <i>San Francisco, Cal.:</i> KSHC. St. s. Francis H. Leggett... 1,606 KVPD. St. s. J. B. Stetson..... 837 LBNS. Sch. Nehalem..... 632 KVWD. St. s. Temple E. Dorr... 720	Inter-Ocean Transportation Co., <i>St. Paul, Minn.:</i> LCQW. St. s. Adeline Smith... 2,168 KVLJ. St. s. Nann Smith... 2,009 KRPW. St. s. Redondo..... 479
Glard Trust Co., <i>Philadelphia, Pa.:</i> LCNB. St. s. A. A. Raven..... 2,551 LCMP. St. s. Robert M. Thompson..... 2,458 LCNW. St. s. Ruby..... 2,458	Hillside Coal & Iron Co., <i>50 Church st.,</i> <i>New York, N. Y.:</i> KMQP. Sch. Rondout..... 831 KMRB. Sch. Weehawken..... 448	Higglas, Chas. H., <i>Berkeley, Cal.:</i> LBQP. St. s. Fort Bragg..... 705 LCTV. St. s. O. M. Clark..... 844 KTSB. St. s. Sea Foam..... 339	Iron Steamboat Co., <i>17 Battery place,</i> <i>New York, N. Y.:</i> JVGN. St. p. Cetus..... 847 JVHK. St. p. Pegasus..... 847 JVGW. St. p. Perseus..... 847 JVHQ. St. p. Taurus..... 916
Globe Navigation Co., <i>Globe Bldg.,</i> <i>Seattle, Wash.:</i> KSQJ. Sch. Alex. T. Brown... 788 KTDJ. Sch. J. W. Clise..... 845 KSDB. Sch. Wilbert L. Smith... 848 KRLM. Sch. Wm. Nottingham... 1,204 KRVD. Sch. Willis A. Holden... 1,188			

NAMES, ALPHABETICALLY ARRANGED, AND POST-OFFICE ADDRESSES OF MANAGING OWNERS OF TWO OR MORE MERCHANT VESSELS HAVING SIGNAL LETTERS, WITH RIGS, NAMES, AND GROSS TONNAGES OF VESSELS—Continued.

Isthmian Canal Commission, 17 State st., New York, N. Y.: KPBW. St. s. Colon..... 5,667 KNTV. St. s. Panama..... 5,667	Kroll, Clifton H., Oakland, Cal.: KGRT. Bkn. Irmgard..... 670 KLNJ. Sch. O. M. Kellogg..... 393	L'Hommedieu, Samuel—Continued, JSPG. Bk. Normandy..... 1,208 JSCF. Bk. Tillie Baker..... 654	McWilliams, Charles E., 1 Broadway, New York, N. Y.: KGSF. St. s. Battler..... 153 KSMC. Sch. Liberty..... 1,687 JTND. St. s. Mabel L. Phillips... 860 KRCM. St. s. Vigilant..... 226
J. B. King Transportation Co., 17 State st., New York, N. Y.: KVQH. St. s. Gypsum King... 581 KPFN. Sch. J. B. King & Co., No. 19..... 1,166 KPLD. Sch. J. B. King & Co., No. 20..... 1,170 KPMQ. Sch. J. B. King & Co., No. 21..... 1,166 KPSD. Sch. Lewis II, St. John... 1,741 KPCS. Sch. Newburgh..... 524	Kruse, Emil T., 25 Market st., San Francisco, Cal.: KWQB. St. s. Doris..... 736 KSTQ. St. s. Elizabeth..... 303 KVTS. St. s. Helene..... 672	Libby, McNeil & Libby, Seattle, Wash.: JWNF. Shp. Abner Coburn..... 1,972 KHRG. Sch. Salvator..... 407 JWBF. Sh. p. St. Frances..... 1,898 KDFV. Bk. W. B. Filnt..... 835	Mahogany Lumber & Transportation Co., Nogales, Ariz.: KLMB. Sch. Freddie Henoken... 500 KTHP. Sch. General Whiting... 490
J. R. Hanly Co., 24 Market st., San Francisco, Cal.: KQJW. St. s. Santa Barbara.... 695 KRLT. St. s. Santa Monica.... 497 KDVW. Sch. Zampa..... 385 (See Hanly, J. H.)	L. E. White Lumber Co., Balboa Bldg., 2d and Market sts., San Francisco, Cal.: KDSP. St. s. Alcatraz..... 255 KTPG. St. s. Helen P. Drew... 286	Lord, George W., Calais, Me.: JNPG. Sch. Ernst T. Lee..... 173 JQDF. Sch. Vineyard..... 215	Maine Central R. R. Co., Portland, Me.: LBVY. St. s. Moosehead..... 677 KRTV. St. s. Norumbega..... 304 LDBG. St. s. Rangleley..... 652 KDJF. St. s. Sappho..... 275
Jackson & Sharp Co., Wilmington, Del.: LDFM. Sch. Altamaha..... 944 LDFV. Sch. Belfast..... 944 LDCIN. Sch. Chehaw..... 944 LDHIV. Sch. Satilla..... 944 LDDP. Sch. Vale Royal..... 944	L. N. Dantzer Lumber Co., Moss Point, Miss.: KVDF. Sch. Elizabeth Dantzer... 424 KQRS. Sch. Susie B. Dantzer... 229	Lord, Henry, Bangor, Me.: KRTL. Sch. Alice Lord..... 373 KSPD. Sch. Emma S. Lord.... 374 KFPB. Sch. Flora A. Kimball... 401 KGPJ. Sch. Henry Crosby..... 411 KTVR. Sch. Marjorie A. Spencer... 421	Maine Transportation Co., 114 State st., Boston, Mass.: JVMN. Sch. Helen Montague... 407 KHFB. Sch. J. Frank Seavey... 412 JTLQ. Sch. R. Bowers..... 435 JLQC. Sch. Roger Drury..... 360
James McWilliams Towing Line, 1 Broadway, New York, N. Y.: KDPB. St. s. John Garrett.... 118 KPTH. St. s. Salutation..... 184	Lehigh Coal & Navigation Co., 145 Liberty st., New York, N. Y.: KWQV. Sch. Allentown..... 842 LBNK. Sch. Coaldale..... 531 KWQM. Sch. Easton..... 830 KWRB. Sch. Greenwood..... 967 KWPL. Sch. Hauto..... 830 KWNV. Sch. Lansford..... 830 KWQS. Sch. Nesquehoning.... 967 LCPD. *Sch. Rahn..... 932 KWPR. Sch. Tamaqua..... 830	Lukenbach, Edgar F., 8 Bridge st., New York, N. Y.: KCSQ. *Sch. A. G. Ropes..... 2,438 JSFH. *Sch. Annie H. Smith... 1,447 KSPB. Sch. Alex. Qibson..... 2,154 JQLP. *Sch. Carrie Clark..... 1,438 JPRH. *Sch. C. F. Sargent... 1,689 JSRH. *Sch. City of Washington... 2,410 KNFP. *Sch. Clintonia..... 1,876 KPNT. St. s. D. N. Lukenbach... 2,929 KJCL. St. s. Edgar F. Lukenbach... 272 KPNJ. St. s. Edward Lukenbach... 401 KVWQ. St. s. F. J. Lukenbach... 2,564 JQGF. *Sch. Frank Pendleton... 1,333 JVRM. *Sch. Gen. Knox..... 1,587 KPQT. St. s. Harry Lukenbach... 2,798 JTMG. *Sch. J. B. Walker..... 2,136 KRNS. St. s. J. L. Lukenbach... 4,920 KWWF. St. s. Jacob Lukenbach... 2,793 KSCP. St. s. Julia Lukenbach... 3,100 JSBQ. *Sch. Josephus..... 1,408 KSTV. St. s. Lewis Lukenbach... 3,905 KQVF. St. s. Lya..... 4,417 KNRV. St. s. M. E. Lukenbach... 439 JLKN. *Sch. Old Dominion... 1,802 KPSL. St. s. Pielad..... 3,753 JSCB. *Sch. San Joaquin..... 1,551 KQCF. St. s. San Mateo..... 2,920 KVCF. St. s. S. V. Lukenbach... 3,630 JTHF. *Sch. Solitaires..... 1,515 JTLR. *Sch. Washington..... 1,724 KJWN. *Sch. West Point..... 1,213 JWRK. *Sch. W. F. Babcock... 2,128 KBNQ. *Sch. William H. Macy... 2,163	Mallory S. S. Co., Pier 59, North River, New York, N. Y.: KBQR. St. s. Alamo..... 2,942 KWJN. St. s. Brazos..... 6,399 JTKC. St. s. Colorado..... 2,764 KDFO. St. s. Comal..... 2,934 KJHD. St. s. Concho..... 3,724 KRFN. St. s. Denver..... 4,549 KBNY. St. s. Lampasas..... 2,942 KDSM. St. s. Nueces..... 3,307 JSDV. St. s. Rio Grande..... 2,556 KGNB. St. s. Sabine..... 3,328 KBRV. St. s. San Jacinto..... 6,069 JVSF. St. s. San Marcos..... 2,839 JTKB. St. s. Santiago..... 2,358
John A. Cook Co., care Erskine Clement, 70 State st., Boston, Mass.: KGFB. Sch. Valkyria..... 139 LBND. Bgn. Viola..... 193	Lehigh Valley Transportation Co., care L. V. R. R. Terminal, Jersey City, N. J.: KVNK. St. s. Aurora..... 234 LDKJ. St. s. Black Diamond... 243 KSBL. St. s. Cheektowaga..... 331 KVVN. St. s. Irvington..... 338 KPVH. St. s. Lehigh..... 440 KWBK. St. s. Packerton..... 430 KWRC. St. s. Powertul..... 176 KWSN. Sch. 700..... 934 KWTB. Sch. 701..... 934 KWTG. Sch. 702..... 934 KWTI. Sch. 703..... 934 KWTQ. Sch. 704..... 934 KWTR. Sch. 705..... 934 KWVB. Sch. 703..... 934 KWTV. Sch. 707..... 934 KPHS. Sch. 780..... 926 KPTV. Sch. 781..... 931 KPRM. Sch. 782..... 924 KPSQ. Sch. 783..... 923 KPVJ. Sch. 784..... 919 LCGN. St. s. Slatington..... 221 KVTB. St. s. Wyoming..... 398	Lukenbach, Edgar F., 8 Bridge st., New York, N. Y.: KCSQ. *Sch. A. G. Ropes..... 2,438 JSFH. *Sch. Annie H. Smith... 1,447 KSPB. Sch. Alex. Qibson..... 2,154 JQLP. *Sch. Carrie Clark..... 1,438 JPRH. *Sch. C. F. Sargent... 1,689 JSRH. *Sch. City of Washington... 2,410 KNFP. *Sch. Clintonia..... 1,876 KPNT. St. s. D. N. Lukenbach... 2,929 KJCL. St. s. Edgar F. Lukenbach... 272 KPNJ. St. s. Edward Lukenbach... 401 KVWQ. St. s. F. J. Lukenbach... 2,564 JQGF. *Sch. Frank Pendleton... 1,333 JVRM. *Sch. Gen. Knox..... 1,587 KPQT. St. s. Harry Lukenbach... 2,798 JTMG. *Sch. J. B. Walker..... 2,136 KRNS. St. s. J. L. Lukenbach... 4,920 KWWF. St. s. Jacob Lukenbach... 2,793 KSCP. St. s. Julia Lukenbach... 3,100 JSBQ. *Sch. Josephus..... 1,408 KSTV. St. s. Lewis Lukenbach... 3,905 KQVF. St. s. Lya..... 4,417 KNRV. St. s. M. E. Lukenbach... 439 JLKN. *Sch. Old Dominion... 1,802 KPSL. St. s. Pielad..... 3,753 JSCB. *Sch. San Joaquin..... 1,551 KQCF. St. s. San Mateo..... 2,920 KVCF. St. s. S. V. Lukenbach... 3,630 JTHF. *Sch. Solitaires..... 1,515 JTLR. *Sch. Washington..... 1,724 KJWN. *Sch. West Point..... 1,213 JWRK. *Sch. W. F. Babcock... 2,128 KBNQ. *Sch. William H. Macy... 2,163	Marshall, Thomas J., Seaford, Del.: KNPD. Sch. Jennie D. Bell.... 194 LCDM. Sch. Reedville..... 235
John Feeney (Inc.), 15 Fulton Fish Market, New York, N. Y.: KTQG. Sch. Bertha L. Barker... 85 KSWR. Sch. Ruth E. Pember... 95	Lehigh & Wilkes-Barre Coal Co., New York, N. Y.: KSFG. St. s. Honeyhook..... 373 KPFB. *Sch. L. & W-B. Co. No. 8..... 953 KQDB. *Sch. L. & W-B. Co. No. 15..... 953 KMBJ. St. s. Nottingham..... 408 JTVQ. *Sch. Wilkesbarre..... 1,673	McAllister Bros., 109 Broad st., New York, N. Y.: KGMP. St. s. C. V. Morse..... 509 KQML. St. s. McAllister..... 140	Martin, Louis, New York, N. Y.: JWPH. Sch. Daylight..... 660 KLTQ. Sch. Margaret B. Roper... 414
Johnson, Wm. C., Wilmington, Del.: JNPV. Sch. Abel W. Parker.... 202 KGLN. Sch. Mattie L. Johnson... 598	Lewes Fisheries Co., Lewes, Del.: KWLF. St. s. Breakwater..... 140 LCKF. St. s. City of Lewes.... 254 LCMR. St. s. Henlopen..... 254 LDBK. St. s. Rehoboth..... 273	McCann, Henry, Huntington, N. Y.: HKPF. Sch. Jonathan Cone.... 122 HLCG. Sch. Julia A. Berkele... 168	Martin, P. F., Philadelphia, Pa.: LCHB. St. s. Casplan..... 123 KTHW. St. s. Ionian..... 212
Keansburg Steamboat Co., Perth Amboy, N. J.: JKNG. St. p. Keyport..... 515 KDJN. St. p. Point Comfort.... 629	L'Hommedieu, Samuel, 70 South st., New York, N. Y.: KQJT. Sch. Edith H. Symington... 962	McQueen, Frank B., 27 Killy st., Boston, Mass.: LBGR. Sch. Barbara..... 838 KVCB. Sch. Theoline..... 981	Maryland, Delaware & Virginia R. R. Co., Pier 1, Pratt st., Baltimore, Md.: KRLS. St. s. Calvert..... 889 KMDD. St. s. Potomac..... 763
Kentfield, Edward E., 518 Stewart st., San Francisco, Cal.: JSVP. Bk. C. D. Bryant..... 929 KDLP. Bkn. Planter..... 524	Knowland, Joseph, 16 California st., San Francisco, Cal.: KQPB. Sch. Alvena..... 772 JWSV. Sch. Beulah..... 356 KRVG. Sch. Caroline..... 511 KQMI. Sch. Irene..... 772 KHND. Sch. King Cyrus..... 717 JVKH. Sch. Lily..... 142 KLGD. Sch. Louise..... 345 KJBI. Sch. Lucy..... 309 EGPV. Sch. W. F. Jewett..... 474	McWilliams, Charles E., 1 Broadway, New York, N. Y.: KGSF. St. s. Battler..... 153 KSMC. Sch. Liberty..... 1,687 JTND. St. s. Mabel L. Phillips... 860 KRCM. St. s. Vigilant..... 226	Matheron Fisheries Co., Seattle, Wash.: KRRB. Sch. Azalea..... 344 JVMR. Sch. Fanny Dutard.... 295
Keansburg Steamboat Co., Perth Amboy, N. J.: JKNG. St. p. Keyport..... 515 KDJN. St. p. Point Comfort.... 629	Knowland, Joseph, 16 California st., San Francisco, Cal.: KQPB. Sch. Alvena..... 772 JWSV. Sch. Beulah..... 356 KRVG. Sch. Caroline..... 511 KQMI. Sch. Irene..... 772 KHND. Sch. King Cyrus..... 717 JVKH. Sch. Lily..... 142 KLGD. Sch. Louise..... 345 KJBI. Sch. Lucy..... 309 EGPV. Sch. W. F. Jewett..... 474	McWilliams, Charles E., 1 Broadway, New York, N. Y.: KGSF. St. s. Battler..... 153 KSMC. Sch. Liberty..... 1,687 JTND. St. s. Mabel L. Phillips... 860 KRCM. St. s. Vigilant..... 226	Matheron Fisheries Co., Seattle, Wash.: KRRB. Sch. Azalea..... 344 JVMR. Sch. Fanny Dutard.... 295
Keansburg Steamboat Co., Perth Amboy, N. J.: JKNG. St. p. Keyport..... 515 KDJN. St. p. Point Comfort.... 629	Knowland, Joseph, 16 California st., San Francisco, Cal.: KQPB. Sch. Alvena..... 772 JWSV. Sch. Beulah..... 356 KRVG. Sch. Caroline..... 511 KQMI. Sch. Irene..... 772 KHND. Sch. King Cyrus..... 717 JVKH. Sch. Lily..... 142 KLGD. Sch. Louise..... 345 KJBI. Sch. Lucy..... 309 EGPV. Sch. W. F. Jewett..... 474	McWilliams, Charles E., 1 Broadway, New York, N. Y.: KGSF. St. s. Battler..... 153 KSMC. Sch. Liberty..... 1,687 JTND. St. s. Mabel L. Phillips... 860 KRCM. St. s. Vigilant..... 226	Matheron Fisheries Co., Seattle, Wash.: KRRB. Sch. Azalea..... 344 JVMR. Sch. Fanny Dutard.... 295
Keansburg Steamboat Co., Perth Amboy, N. J.: JKNG. St. p. Keyport..... 515 KDJN. St. p. Point Comfort.... 629	Knowland, Joseph, 16 California st., San Francisco, Cal.: KQPB. Sch. Alvena..... 772 JWSV. Sch. Beulah..... 356 KRVG. Sch. Caroline..... 511 KQMI. Sch. Irene..... 772 KHND. Sch. King Cyrus..... 717 JVKH. Sch. Lily..... 142 KLGD. Sch. Louise..... 345 KJBI. Sch. Lucy..... 309 EGPV. Sch. W. F. Jewett..... 474	McWilliams, Charles E., 1 Broadway, New York, N. Y.: KGSF. St. s. Battler..... 153 KSMC. Sch. Liberty..... 1,687 JTND. St. s. Mabel L. Phillips... 860 KRCM. St. s. Vigilant..... 226	Matheron Fisheries Co., Seattle, Wash.: KRRB. Sch. Azalea..... 344 JVMR. Sch. Fanny Dutard.... 295
Keansburg Steamboat Co., Perth Amboy, N. J.: JKNG. St. p. Keyport..... 515 KDJN. St. p. Point Comfort.... 629	Knowland, Joseph, 16 California st., San Francisco, Cal.: KQPB. Sch. Alvena..... 772 JWSV. Sch. Beulah..... 356 KRVG. Sch. Caroline..... 511 KQMI. Sch. Irene..... 772 KHND. Sch. King Cyrus..... 717 JVKH. Sch. Lily..... 142 KLGD. Sch. Louise..... 345 KJBI. Sch. Lucy..... 309 EGPV. Sch. W. F. Jewett..... 474	McWilliams, Charles E., 1 Broadway, New York, N. Y.: KGSF. St. s. Battler..... 153 KSMC. Sch. Liberty..... 1,687 JTND. St. s. Mabel L. Phillips... 860 KRCM. St. s. Vigilant..... 226	Matheron Fisheries Co., Seattle, Wash.: KRRB. Sch. Azalea..... 344 JVMR. Sch. Fanny Dutard.... 295
Keansburg Steamboat Co., Perth Amboy, N. J.: JKNG. St. p. Keyport..... 515 KDJN. St. p. Point Comfort.... 629	Knowland, Joseph, 16 California st., San Francisco, Cal.: KQPB. Sch. Alvena..... 772 JWSV. Sch. Beulah..... 356 KRVG. Sch. Caroline..... 511 KQMI. Sch. Irene..... 772 KHND. Sch. King Cyrus..... 717 JVKH. Sch. Lily..... 142 KLGD. Sch. Louise..... 345 KJBI. Sch. Lucy..... 309 EGPV. Sch. W. F. Jewett..... 474	McWilliams, Charles E., 1 Broadway, New York, N. Y.: KGSF. St. s. Battler..... 153 KSMC. Sch. Liberty..... 1,687 JTND. St. s. Mabel L. Phillips... 860 KRCM. St. s. Vigilant..... 226	Matheron Fisheries Co., Seattle, Wash.: KRRB. Sch. Azalea..... 344 JVMR. Sch. Fanny Dutard.... 295
Keansburg Steamboat Co., Perth Amboy, N. J.: JKNG. St. p. Keyport..... 515 KDJN. St. p. Point Comfort.... 629	Knowland, Joseph, 16 California st., San Francisco, Cal.: KQPB. Sch. Alvena..... 772 JWSV. Sch. Beulah..... 356 KRVG. Sch. Caroline..... 511 KQMI. Sch. Irene..... 772 KHND. Sch. King Cyrus..... 717 JVKH. Sch. Lily..... 142 KLGD. Sch. Louise..... 345 KJBI. Sch. Lucy..... 309 EGPV. Sch. W. F. Jewett..... 474	McWilliams, Charles E., 1 Broadway, New York, N. Y.: KGSF. St. s. Battler..... 153 KSMC. Sch. Liberty..... 1,687 JTND. St. s. Mabel L. Phillips... 860 KRCM. St. s. Vigilant..... 226	Matheron Fisheries Co., Seattle, Wash.: KRRB. Sch. Azalea..... 344 JVMR. Sch. Fanny Dutard.... 295
Keansburg Steamboat Co., Perth Amboy, N. J.: JKNG. St. p. Keyport..... 515 KDJN. St. p. Point Comfort.... 629	Knowland, Joseph, 16 California st., San Francisco, Cal.: KQPB. Sch. Alvena..... 772 JWSV. Sch. Beulah..... 356 KRVG. Sch. Caroline..... 511 KQMI. Sch. Irene..... 772 KHND. Sch. King Cyrus..... 717 JVKH. Sch. Lily..... 142 KLGD. Sch. Louise..... 345 KJBI. Sch. Lucy..... 309 EGPV. Sch. W. F. Jewett..... 474	McWilliams, Charles E., 1 Broadway, New York, N. Y.: KGSF. St. s. Battler..... 153 KSMC. Sch. Liberty..... 1,687 JTND. St. s. Mabel L. Phillips... 860 KRCM. St. s. Vigilant..... 226	Matheron Fisheries Co., Seattle, Wash.: KRRB. Sch. Azalea..... 344 JVMR. Sch. Fanny Dutard.... 295
Keansburg Steamboat Co., Perth Amboy, N. J.: JKNG. St. p. Keyport..... 515 KDJN. St. p. Point Comfort.... 629	Knowland, Joseph, 16 California st., San Francisco, Cal.: KQPB. Sch. Alvena..... 772 JWSV. Sch. Beulah..... 356 KRVG. Sch. Caroline..... 511 KQMI. Sch. Irene..... 772 KHND. Sch. King Cyrus..... 717 JVKH. Sch. Lily..... 142 KLGD. Sch. Louise..... 345 KJBI. Sch. Lucy..... 309 EGPV. Sch. W. F. Jewett..... 474	McWilliams, Charles E., 1 Broadway, New York, N. Y.: KGSF. St. s. Battler..... 153 KSMC. Sch. Liberty..... 1,687 JTND. St. s. Mabel L. Phillips... 860 KRCM. St. s. Vigilant..... 226	Matheron Fisheries Co., Seattle, Wash.: KRRB. Sch. Azalea..... 344 JVMR. Sch. Fanny Dutard.... 295
Keansburg Steamboat Co., Perth Amboy, N. J.: JKNG. St. p. Keyport..... 515 KDJN. St. p. Point Comfort.... 629	Knowland, Joseph, 16 California st., San Francisco, Cal.: KQPB. Sch. Alvena..... 772 JWSV. Sch. Beulah..... 356 KRVG. Sch. Caroline..... 511 KQMI. Sch. Irene..... 772 KHND. Sch. King Cyrus..... 717 JVKH. Sch. Lily..... 142 KLGD. Sch. Louise..... 345 KJBI. Sch. Lucy..... 309 EGPV. Sch. W. F. Jewett..... 474	McWilliams, Charles E., 1 Broadway, New York, N. Y.: KGSF. St. s. Battler..... 153 KSMC. Sch. Liberty..... 1,687 JTND. St. s. Mabel L. Phillips... 860 KRCM. St. s. Vigilant..... 226	Matheron Fisheries Co., Seattle, Wash.: KRRB. Sch. Azalea..... 344 JVMR. Sch. Fanny Dutard.... 295
Keansburg Steamboat Co., Perth Amboy, N. J.: JKNG. St. p. Keyport..... 515 KDJN. St. p. Point Comfort.... 629	Knowland, Joseph, 16 California st., San Francisco, Cal.: KQPB. Sch. Alvena..... 772 JWSV. Sch. Beulah..... 356 KRVG. Sch. Caroline..... 511 KQMI. Sch. Irene..... 772 KHND. Sch. King Cyrus..... 717 JVKH. Sch. Lily..... 142 KLGD. Sch. Louise..... 345 KJBI. Sch. Lucy..... 309 EGPV. Sch. W. F. Jewett..... 474	McWilliams, Charles E., 1 Broadway, New York, N. Y.: KGSF. St. s. Battler..... 153 KSMC. Sch. Liberty..... 1,687 JTND. St. s. Mabel L. Phillips... 860 KRCM. St. s. Vigilant..... 226	Matheron Fisheries Co., Seattle, Wash.: KRRB. Sch. Azalea..... 344 JVMR. Sch. Fanny Dutard.... 295
Keansburg Steamboat Co., Perth Amboy, N. J.: JKNG. St. p. Keyport..... 515 KDJN. St. p. Point Comfort.... 629	Knowland, Joseph, 16 California st., San Francisco, Cal.: KQPB. Sch. Alvena..... 772 JWSV. Sch. Beulah..... 356 KRVG. Sch. Caroline..... 511 KQMI. Sch. Irene..... 772 KHND. Sch. King Cyrus..... 717 JVKH. Sch. Lily..... 142 KLGD. Sch. Louise..... 345 KJBI. Sch. Lucy..... 309 EGPV. Sch. W. F. Jewett..... 474	McWilliams, Charles E., 1 Broadway, New York, N. Y.: KGSF. St. s. Battler..... 153 KSMC. Sch. Liberty..... 1,687 JTND. St. s. Mabel L. Phillips... 860 KRCM. St. s. Vigilant..... 226	Matheron Fisheries Co., Seattle, Wash.: KRRB. Sch. Azalea..... 344 JVMR. Sch. Fanny Dutard.... 295
Keansburg Steamboat Co., Perth Amboy, N. J.: JKNG. St. p. Keyport..... 515 KDJN. St. p. Point Comfort.... 629	Knowland, Joseph, 16 California st., San Francisco, Cal.: KQPB. Sch. Alvena..... 772 JWSV. Sch. Beulah..... 356 KRVG. Sch. Caroline..... 511 KQMI. Sch. Irene..... 772 KHND. Sch. King Cyrus..... 717 JVKH. Sch. Lily..... 142 KLGD. Sch. Louise..... 345 KJBI. Sch. Lucy..... 309 EGPV. Sch. W. F. Jewett..... 474	McWilliams, Charles E., 1 Broadway, New York, N. Y.: KGSF. St. s. Battler..... 153 KSMC. Sch. Liberty..... 1,687 JTND. St. s. Mabel L. Phillips... 860 KRCM. St. s. Vigilant..... 226	Matheron Fisheries Co., Seattle, Wash.: KRRB. Sch. Azalea..... 344 JVMR. Sch. Fanny Dutard.... 295
Keansburg Steamboat Co., Perth Amboy, N. J.: JKNG. St. p. Keyport..... 515 KDJN. St. p. Point Comfort.... 629	Knowland, Joseph, 16 California st., San Francisco, Cal.: KQPB. Sch. Alvena..... 772 JWSV. Sch. Beulah..... 356 KRVG. Sch. Caroline..... 511 KQMI. Sch. Irene..... 772 KHND. Sch. King Cyrus..... 717 JVKH. Sch. Lily..... 142 KLGD. Sch. Louise..... 345 KJBI. Sch. Lucy..... 309 EGPV. Sch. W. F. Jewett..... 474	McWilliams, Charles E., 1 Broadway, New York, N. Y.: KGSF. St. s. Battler..... 153 KSMC. Sch. Liberty..... 1,687 JTND. St. s. Mabel L. Phillips... 860 KRCM. St. s. Vigilant..... 226	Matheron Fisheries Co., Seattle, Wash.: KRRB. Sch. Azalea..... 344 JVMR. Sch. Fanny Dutard.... 295
Keansburg Steamboat Co., Perth Amboy, N. J.: JKNG. St. p. Keyport..... 515 KDJN. St. p. Point Comfort.... 629	Knowland, Joseph, 16 California st., San Francisco, Cal.: KQPB. Sch. Alvena..... 772 JWSV. Sch. Beulah..... 356 KRVG. Sch. Caroline..... 511 KQMI. Sch. Irene..... 772 KHND. Sch. King Cyrus..... 717 JVKH. Sch. Lily..... 142 KLGD. Sch. Louise..... 345 KJBI. Sch. Lucy..... 309 EGPV. Sch. W. F. Jewett..... 474	McWilliams, Charles E., 1 Broadway, New York, N. Y.: KGSF. St. s. Battler..... 153 KSMC. Sch. Liberty..... 1,687 JTND. St. s. Mabel L. Phillips... 860 KRCM. St. s. Vigilant..... 226	Matheron Fisheries Co., Seattle, Wash.: KRRB. Sch. Azalea..... 344 JVMR. Sch. Fanny Dutard.... 295
Keansburg Steamboat Co., Perth Amboy, N. J.: JKNG. St. p. Keyport..... 515 KDJN. St. p. Point Comfort.... 629	Knowland, Joseph, 16 California st., San Francisco, Cal.: KQPB. Sch. Alvena..... 772 JWSV. Sch. Beulah..... 356 KRVG. Sch. Caroline..... 511 KQMI. Sch. Irene..... 772 KHND. Sch. King Cyrus..... 717 JVKH. Sch. Lily..... 142 KLGD. Sch. Louise..... 345 KJBI. Sch. Lucy..... 309 EGPV. Sch. W. F. Jewett..... 474	McWilliams, Charles E., 1 Broadway, New York, N. Y.: KGSF. St. s. Battler..... 153 KSMC. Sch. Liberty..... 1,687 JTND. St. s. Mabel L. Phillips... 860 KRCM. St. s. Vigilant..... 226	Matheron Fisheries Co., Seattle, Wash.: KRRB. Sch. Azalea..... 344 JVMR. Sch. Fanny Dutard.... 295
Keansburg Steamboat Co., Perth Amboy, N. J.: JKNG. St. p. Keyport..... 515 KDJN. St. p. Point Comfort.... 629	Knowland, Joseph, 16 California st., San Francisco, Cal.: KQPB. Sch. Alvena..... 772 JWSV. Sch. Beulah..... 356 KRVG. Sch. Caroline..... 511 KQMI. Sch. Irene..... 772 KHND. Sch. King Cyrus..... 717 JVKH. Sch. Lily..... 142 KLGD. Sch. Louise..... 345 KJBI. Sch. Lucy..... 309 EGPV. Sch. W. F. Jewett..... 474	McWilliams, Charles E., 1 Broadway, New York, N. Y.: KGSF. St. s. Battler..... 153 KSMC. Sch. Liberty..... 1,687 JTND. St. s. Mabel L. Phillips... 860 KRCM. St. s. Vigilant..... 226	Matheron Fisheries Co., Seattle, Wash.: KRRB. Sch. Azalea..... 344 JVMR. Sch. Fanny Dutard.... 295
Keansburg Steamboat Co., Perth Amboy, N. J.: JKNG. St. p. Keyport..... 515 KDJN. St. p. Point Comfort.... 629	Knowland, Joseph, 16 California st., San Francisco, Cal.: KQPB. Sch. Alvena..... 772 JWSV. Sch. Beulah..... 356 KRVG. Sch. Caroline..... 511 KQMI. Sch. Irene..... 772 KHND. Sch. King Cyrus..... 717 JVKH. Sch. Lily..... 142 KLGD. Sch. Louise..... 345 KJBI. Sch. Lucy..... 309 EGPV. Sch. W. F. Jewett..... 474	McWilliams, Charles E., 1 Broadway, New York, N. Y.: KGSF. St. s. Battler..... 153 KSMC. Sch. Liberty..... 1,687 JTND. St. s. Mabel L. Phillips... 860 KRCM. St. s. Vigilant..... 226	Matheron Fisheries Co., Seattle, Wash.: KRRB. Sch. Azalea..... 344 JVMR. Sch. Fanny Dutard.... 295
Keansburg Steamboat Co., Perth Amboy, N. J.: JKNG. St. p. Keyport..... 515 KDJN. St. p. Point Comfort.... 629	Knowland, Joseph, 16 California st., San Francisco, Cal.: KQPB. Sch. Alvena..... 772 JWSV. Sch. Beulah..... 356 KRVG. Sch. Caroline..... 511 KQMI. Sch. Irene..... 772 KHND. Sch. King Cyrus..... 717 JVKH. Sch. Lily..... 142 KLGD. Sch. Louise..... 345 KJBI. Sch. Lucy..... 309 EGPV. Sch. W. F. Jewett..... 474	McWilliams, Charles E., 1 Broadway, New York, N. Y.: KGSF. St. s. Battler..... 153 KSMC. Sch. Liberty..... 1,687 JTND. St. s. Mabel L. Phillips... 860 KRCM. St. s. Vigilant..... 226	Matheron Fisheries Co., Seattle, Wash.: KRRB. Sch. Azalea..... 344 JVMR. Sch. Fanny Dutard.... 295
Keansburg Steamboat Co., Perth Amboy, N. J.: JKNG. St. p. Keyport..... 515 KDJN. St. p. Point Comfort.... 629	Knowland, Joseph, 16 California st., San Francisco, Cal.: KQPB. Sch. Alvena..... 772 JWSV. Sch. Beulah..... 356 KRVG. Sch. Caroline..... 511 KQMI. Sch. Irene..... 772 KHND. Sch. King Cyrus..... 717 JVKH. Sch. Lily..... 142 KLGD. Sch. Louise..... 345 KJBI. Sch. Lucy..... 309 EGPV. Sch. W. F. Jewett..... 474	McWilliams, Charles E., 1 Broadway, New York, N. Y.: KGSF. St. s. Battler..... 153 KSMC. Sch. Liberty..... 1,687 JTND. St. s. Mabel L. Phillips... 860 KRCM. St. s. Vigilant..... 226	Matheron Fisheries Co., Seattle, Wash.: KRRB. Sch. Azalea..... 344 JVMR. Sch. Fanny Dutard.... 295
Keansburg Steamboat Co., Perth Amboy, N. J.: JKNG. St. p. Keyport..... 515 KDJN. St. p. Point Comfort.... 629	Knowland, Joseph, 16 California st., San Francisco, Cal.: KQPB. Sch. Alvena..... 772 JWSV. Sch. Beulah..... 356 KRVG. Sch. Caroline..... 511 KQMI. Sch. Irene..... 772 KHND. Sch. King Cyrus..... 717		

Names, ALPHABETICALLY ARRANGED, AND POST-OFFICE ADDRESSES OF MANAGING OWNERS OF TWO OR MORE MERCHANT VESSELS HAVING SIGNAL LETTERS, WITH RIGS, NAMES, AND GROSS TONNAGES OF VESSELS—Continued.

<p>May, William C., 600 South Delaware ave., Philadelphia, Pa.: KCBS. Sch. A. B. Sherman..... 611 KJDP. Sch. Millie R. Bohannan..... 636 LCKT. William C. May..... 710</p>	<p>Minott, Chas. V., Jr., Phippsburg, Me.: KQVG. Sch. Ada F. Brown..... 1,456 KMNW. Sch. Frances M..... 1,228</p> <p>Moran Towing & Transportation Co., 17 Battery place, New York, N. Y.: KVPW. St. s. Edmund Moran..... 102 KRWF. St. s. Eugene F. Moran..... 164 K8BM. St. s. Julia C. Moran..... 164 LCQB. St. s. M. Moran..... 250</p>	<p>New England Coal & Coke Co.—Contd., KWHI. St. s. Everett..... 5,107 KWFL. St. s. Gwalla..... 415 KCDG. Sch. Harvard..... 1,083 KSLP. Sch. Hattie..... 1,286 KWLH. St. s. Malden..... 5,107 KWLX. St. s. Melrose..... 5,107 KHMV. St. s. Minrel..... 311 LCGB. St. s. Newton..... 5,194</p> <p>New England Fish Co., Portland, Me.: KRWC. St. s. Kingfisher..... 263 KQWV. St. s. Manhattan..... 291 KNGD. St. s. New England..... 230</p>	<p>New York & Cuba Mail S. S. Co., Pier 14, East River, New York, N. Y.: KVRH. St. s. Comport..... 189 KQRN. St. s. Esperanza..... 4,702 KVSF. St. s. Havana..... 6,391 KNPV. St. s. Matanzas..... 3,074 KVMD. St. s. Mesina..... 149 KVJH. St. s. Mexico..... 6,207 KQVM. St. s. Monterey..... 4,702 KQFN. St. s. Morro Castle..... 6,004 KWDH. St. s. Saratoga..... 6,391 KHLT. St. s. Segurana..... 4,033 KQVD. St. s. Seneca..... 2,729 KHSN. St. s. Vlgliencia..... 4,115</p>
<p>Megee, Charles T., 155 South Second st., Philadelphia, Pa.: KGJM. Sch. Charles K. Schull..... 884 JWCP. Sch. David Baird..... 605</p>	<p>Munn, F. W., 514 Walnut st., Philadelphia, Pa.: KPBF. St. s. Boxer..... 216 JPCS. Sch. Harrisburg..... 1,283 KQVD. St. s. Mars..... 278 KRQW. St. s. Patience..... 292 KQMR. St. s. Prudence..... 292 JTGK. Sch. Yemassee..... 1,257</p>	<p>New England S. S. Co., New Haven, Conn.: KTDG. St. s. Boston..... 3,626 KLWV. St. s. City of Lowell..... 2,075 JVLW. St. p. City of Worcester..... 2,489 KWPJ. St. p. Commonwealth..... 5,980 KLDB. St. s. Maine..... 2,395 KMQC. St. s. Mohawk..... 2,783 KMRC. St. s. Mohegan..... 2,783 KNQL. St. s. Nantucket..... 1,113 KWHJ. St. s. New England..... 417 KLFC. St. s. New Hampshire..... 2,395 KWDL. St. s. New Haven..... 2,930 KVGJ. St. s. Pequonnock..... 2,930 KBDV. St. p. Pilgrim..... 3,483 KHQS. St. p. Plymouth..... 3,770 KLWJ. St. p. Priscilla..... 5,292 KTQP. St. p. Providence..... 4,325 KQJQ. St. p. Puritan..... 4,593 KLGJ. St. s. Richard Peek..... 2,906</p>	<p>New York & Hastings Steam Boat Co., 41 Park Row, New York, N. Y.: KSGW. St. s. Amuckassin..... 266 KVSM. St. s. Knickerbocker..... 310</p> <p>New York & Porto Rico Steamship Co., 11 Broadway, New York, N. Y.: KTSJ. St. s. Berwind..... 2,589 KMTB. St. s. Carrollina..... 5,093 KQDB. St. s. Canino..... 4,384 LBSV. St. s. Corozal..... 3,063 LGBH. St. s. Isabela..... 3,063 LCTB. St. s. Lorenzo..... 3,063 KVTI. St. s. Massapequa..... 3,194 LBTG. St. s. Montoso..... 3,792 KPHG. St. s. Pathfinder..... 2,792 KPHJ. St. s. Ponce..... 3,534 KLIW. St. s. Ramos..... 843 KPNW. St. s. San Juan..... 3,534 KNRW. St. s. Santurce..... 1,836 KTWV. St. s. Vasco..... 298</p>
<p>Merchant, Orlando, Gloucester, Mass.: KWDS. Sch. Clintonia..... 147 KLBK. Sch. Harvard..... 112 LBMN. Sch. Stiletto..... 136</p>	<p>Murchie, John G., Calais, Me.: JPTM. Sch. Maggie Todd..... 136 JMPR. Sch. Odell..... 141 HRLW. Sch. Samuel Castner, Jr..... 230 JMDH. Sch. Seth W. Smith..... 198</p>	<p>New York, New Haven & Hartford R. R. Co., New Haven, Conn.: KGLD. St. s. Transfer No. 10..... 217 KSWJ. St. s. Transfer No. 16..... 268 KTBJ. St. s. Transfer No. 17..... 268 KTBV. St. s. Transfer No. 18..... 268 KVDB. St. s. Transfer No. 19..... 270 KVDC. St. s. Transfer No. 20..... 270</p>	<p>New York & Porto Rico Steamship Co., 11 Broadway, New York, N. Y.: KTSJ. St. s. Berwind..... 2,589 KMTB. St. s. Carrollina..... 5,093 KQDB. St. s. Canino..... 4,384 LBSV. St. s. Corozal..... 3,063 LGBH. St. s. Isabela..... 3,063 LCTB. St. s. Lorenzo..... 3,063 KVTI. St. s. Massapequa..... 3,194 LBTG. St. s. Montoso..... 3,792 KPHG. St. s. Pathfinder..... 2,792 KPHJ. St. s. Ponce..... 3,534 KLIW. St. s. Ramos..... 843 KPNW. St. s. San Juan..... 3,534 KNRW. St. s. Santurce..... 1,836 KTWV. St. s. Vasco..... 298</p>
<p>Mercantile Trust & Deposit Co., Calvert and German sts., Baltimore, Md.: LBTG. St. s. City of Baltimore..... 2,379 LBTM. St. s. City of Norfolk..... 2,379</p>	<p>Naknek Packing Co., 73 Main st., San Francisco, Cal.: JPQB. Hk. B. P. Cheney..... 1,322 KJVM. Bk. Paotolus..... 1,673 JSQD. Shp. Sintram..... 1,650</p>	<p>New York, Ontario & Western Railway Co., Weehawken, N. J.: KWQP. Sch. Cadoola..... 750 KMTT. Sch. Ellenville..... 853 KMFJ. Sch. Forest Belle..... 1,333 KMSW. Sch. Liberty..... 856 KWMS. St. s. Ontario..... 415 KWHH. Sch. Sidney..... 745 KWDM. Sch. Smyrna..... 741 KWMT. St. s. Western..... 415 JRSN. Sch. Western Belle..... 1,097</p>	<p>New York & Hudson River Railroad Co., 2 Beaver St., New York, N. Y.: KVQN. St. s. New York Central No. 5..... 410 LBPR. St. s. New York Central No. 27..... 231</p>
<p>Merchants & Miners' Transportation Co., Light and German sts., Baltimore, Md.: JVMO. St. s. Alleghany..... 1,704 JVNR. St. s. Berkshire..... 2,014 JVBH. St. s. Cretan..... 2,350 KGDQ. St. s. Dorchester..... 2,537 KJLW. St. s. Essex..... 3,018 JPRK. St. s. Frederick..... 1,872 KLTO. St. s. Gloucester..... 2,541 KPSF. St. s. Greellan..... 2,827 KMIN. St. s. Howard..... 3,581 KQVF. St. s. Indian..... 2,110 JKTD. St. s. Itasca..... 1,416 KNFH. St. s. Juniata..... 3,465 KNWB. St. s. Kershaw..... 2,599 JSPT. St. s. Lexington..... 2,092 JTMH. St. s. Merrimack..... 2,540 KPBH. St. s. Nantucket..... 2,500 JLSC. St. s. New Orleans..... 1,564 KTMS. St. s. Nonpareil..... 167 KTQJ. St. s. Ontario..... 3,099 KDVH. St. s. Parthian..... 2,082 JWNG. St. s. Persian..... 2,677 KLVN. St. s. Powhatan..... 2,898 JWRL. St. s. Quantico..... 2,676 KVSU. St. s. Tuscan..... 2,415</p>	<p>Nantasket Beach Steamboat Co., Rowe's Wharf, Boston, Mass.: KWPT. St. p. Betty Alden..... 775 KJQL. St. p. May Flower..... 778 KMIG. St. p. Myles Standish..... 700 KRPN. St. p. Nantasket..... 739 KTCL. St. p. Old Colony..... 741 LCJK. St. p. Rose Standish..... 993 KVHF. St. p. South Shore..... 874</p>	<p>National Dredging Co., Ninth and Shipley sts., Wilmington, Del.: KRDJ. St. s. Anna W..... 204 KPRB. St. s. Gerry..... 273</p>	<p>Nicholson, Thomas H., Bucksport, Me.: KQRC. Sch. Elizabeth N..... 138 KJFW. Sch. Gladiator..... 112 KLFM. Sch. Hiram Lowell..... 127 KRCQ. Sch. Regina..... 147 KFFT. Sch. T. M. Nicholson..... 128 JQWR. Sch. William Matheson..... 111</p>
<p>Merritt & Chapman Derrick & Wrecking Co., 17 Battery Place, New York, N. Y.: LBJD. St. s. Chancellor..... 383 LBKJ. St. s. Commissioner..... 403 KLNK. Sch. F. R. Sharp..... 199 KJBS. Sch. Henry Seymour..... 169 KPML. St. s. I. J. Merritt..... 359 KDBS. Sch. John Hagerty..... 335 KQJF. Sch. John W. Chittenden..... 235 KWRH. St. s. Relief..... 828 KPNB. St. s. Rescue..... 537 KSDN. Ga. s. Superior..... 167</p>	<p>National S. S. Co., Crocker Bldg., San Francisco, Cal.: KQTD. St. s. Arctic..... 392 KRNJ. St. s. Brunswick..... 512 KMVQ. St. s. Coquille River..... 415 KFBP. St. s. Noyo..... 316</p>	<p>New York, Philadelphia & Norfolk R. R. Co., 26 South Fifteenth st., Philadelphia, Pa.: LBMD. St. s. Cape Charles..... 296 KBRQ. St. s. Crisfield..... 236 KQGF. St. s. Delmar..... 294 KWDP. St. s. Maryland..... 1,319 KQNS. St. s. New York..... 770 KCVS. St. s. Norfolk..... 211 LBQQ. St. s. Parksley..... 276 KQFM. St. s. Pennsylvania..... 1,352 KVSJ. St. s. Pocomoke..... 233 KDMQ. St. s. Portsmouth..... 218 KPVC. St. s. Salisbury..... 284</p>	<p>Norfolk & Washington Steamboat Co., Seventh Street Wharf, Washington, D. C.: KSQP. St. s. Newport News..... 1,535 LBTF. St. s. Northland..... 2,055 KWSM. St. s. Southland..... 2,081</p>
<p>Metropolitan S. S. Co., Pier 9, North River, New York, N. Y.: KWGD. St. s. Harvard..... 3,737 KWBR. St. s. Yale..... 3,731</p>	<p>Nehalem & South Coast Transportation Co., Astoria, Oreg.: LCBW. Ga. s. Patsy..... 155 LBWH. Ga. s. Tillamook..... 281</p>	<p>New York, Ontario & Western Railway Co., Weehawken, N. J.: KWQP. Sch. Cadoola..... 750 KMTT. Sch. Ellenville..... 853 KMFJ. Sch. Forest Belle..... 1,333 KMSW. Sch. Liberty..... 856 KWMS. St. s. Ontario..... 415 KWHH. Sch. Sidney..... 745 KWDM. Sch. Smyrna..... 741 KWMT. St. s. Western..... 415 JRSN. Sch. Western Belle..... 1,097</p>	<p>North Alaska Salmon Co., 110 Market st., San Francisco, Cal.: KCSW. Bk. George Curtis..... 1,837 KPLH. Sch. Henry Wilson..... 499 KLIH. Bk. Olympic..... 1,469 JQCII. Shp. Oriental..... 1,688 JTFF. Shp. Standard..... 1,534</p>
<p>Miller, Alfred J., 17 Exchange Place, Providence, R. I.: KHBN. Sch. Altana M. Jagger..... 132 KJTM. Sch. Charlotte W. Miller..... 295 KLFN. Sch. Harriet C. Whitehead..... 223 JPDN. Sch. Pochasset..... 254</p>	<p>New Bedford, Marthas Vineyard & Nantucket Steamboat Co., 7 Commercial st., New Bedford, Mass.: KJCG. St. p. Gay Head..... 701 LBTK. St. s. Sankaty..... 677 KRWJ. St. p. Uncatena..... 652</p>	<p>New York R. R. & Terminal Co., KQJP. St. p. Iroquois..... 1,652 JWDL. St. p. Mohawk..... 1,414</p>	<p>North Pacific S. S. Co., Wm. H. Thornley, agent, San Francisco, Cal.: KQDS. St. s. Eureka..... 484 KSVR. St. s. F. A. Kilburn..... 997 JPHI. St. s. Geo. W. Elder..... 1,709 JVTN. St. s. Roanoke..... 2,354 KQCG. St. s. Santa Clara..... 1,588 KHSN. St. s. Yucatan..... 3,525</p>

Names, ALPHABETICALLY ARRANGED, AND POST-OFFICE ADDRESSES OF MANAGING OWNERS OF TWO OR MORE MERCHANT VESSELS HAVING SIGNAL LETTERS, WITH RIGS, NAMES, AND GROSS TONNAGES OF VESSELS—Continued.

Propeller Towboat Co., <i>Savannah, Ga.:</i>		Reading Company—Continued.		Rockland-Rockport Lime Co.—Contd.		Scully, Thomas J., <i>South Amboy, N. J.:</i>	
KHWH, St. s. Jacob Paulsen ...	97	KILGW, Sch. Kohlmoor.....	841	KQJD, Sch. Number Two.....	1,120	JVKQ, Sch. E. B. Sutton.....	1,800
KMCW, St. s. Wm. F. McCauley ..	149	KRIHW, Sch. Langhorne.....	955	KQDC, Sch. Number Three.....	1,120	KMPD, Sch. Felix.....	1,174
Providence, Fall River & Newport Steamboat Co., <i>150 Dyer st., Providence, R. I.:</i>		LCNG, Sch. Leesport.....	963	KQLD, Sch. Number Four.....	1,120	JWBV, Sch. Henry Failing.....	1,976
IHDWK, St. p. City of Newport ..	361	KTMG, St. s. Lenape.....	637	KQLS, Sch. Number Five.....	1,120	JWNH, Sch. I. F. Chapman.....	2,146
KFGD, St. p. Mount Hope.....	850	KMGN, Sch. Lincoln.....	855	KQPN, Sch. Number Six.....	1,120	KPMJ, St. s. John Scully.....	413
Puget Sound Commercial Co., <i>Port Gamble, Wash.:</i>		KRFD, Sch. Logan.....	955	KWHIR, Sch. No. Seven.....	957	KQVQ, Sch. Schuyler.....	811
KRMN, Sch. Canano.....	730	KPGC, St. s. Lykens.....	625	JTLH, Sch. Warren B. Potter..	368	KTDV, Sch. Scully.....	1,542
KRBQ, Sch. Gamble.....	726	KWGC, Sch. Macungie.....	956	Rockport Granite Co., <i>Rockport, Mass.:</i>		JSPW, Sch. Sea King.....	1,491
KMLV, Sch. Okanogan.....	721	KMGH, Sch. Mahanoy.....	855	KHFM, Slip. Albert Baldwin... 123		KHST, Sch. Shenandoah.....	3,403
KHWD, Sch. Spokane.....	639	KVCO, Sch. Manatawny.....	721	KBGL, Sch. Herbert.....	114	LCSR, St. s. Thomas J. Scully..	405
Puget Sound Navigation Co., <i>Seattle, Wash.:</i>		KRCJ, Sch. Manhelm.....	955	Rogers & Webb, <i>Boston, Mass.:</i>		Seaboard & Gulf S. S. Co., <i>New York, N. Y.:</i>	
KJDN, St. s. Bellingham.....	333	KNFV, Sch. Maple Hill.....	911	LCNP, Sch. Edwin C. Farrar..	556	KWSF, St. s. Honduras.....	2,350
KVRW, St. s. Chippewa.....	996	KPDN, Sch. Marlon.....	954	KJGH, Sch. Ella L. Davenport..	543	KQTW, St. s. Kennebec.....	2,181
KVDJ, St. s. Indianapolis.....	765	KMFV, Sch. Merliam.....	855	KDHW, Sch. Samuel Dillaway ..	739	Seaboard Oil & Guano Co., <i>Bedford, Va.:</i>	
KVBB, St. s. Iroquois.....	1,169	KTGP, Sch. Mingo.....	954	Rolph, James, Jr., <i>San Francisco, Cal.:</i>		KTFU, St. s. Charles J. Colonna..	231
LBPT, St. s. Kulschan.....	926	KTNO, Sch. Mollno.....	954	JTDF, Slip. Charles B. Kenney..	1,128	LBCR, St. s. William Blundon..	240
LCNJ, St. s. Pollatch.....	575	KPBL, Sch. Montlor.....	955	KNPF, Sch. Honolulu.....	564	Seaboard Transportation Co., <i>30 Church st., New York, N. Y.:</i>	
KWBC, St. s. Puget.....	234	KVCD, St. s. Monocacy.....	617	JRGD, Slip. Isaaq Reed.....	1,541	KPQO, St. s. Covington.....	401
KLQP, St. s. Rosalle.....	318	LDCS, Sch. Moselem.....	963	Rowe, Henry C., <i>New Haven, Conn.:</i>		KDMH, St. s. H. C. Rowe & Co..	500
KBJW, St. s. Bamson.....	328	KVNF, Sch. Neshaminy.....	721	KBQC, St. s. Henry C. Rowe... 220		KDCE, Sch. George K. Skolfield.....	1,728
LBSS, St. s. Bloux.....	461	KNFC, Sch. Oak Hill.....	910	Rufus Deering Co., <i>Portland, Me.:</i>		JNWS, Sch. Idaho.....	1,376
LCKW, St. s. Sol Duc.....	1,085	KTBF, Sch. Oley.....	1,780	KWCP, Sch. Antionett.....	299	KPVT, Sch. Indiana.....	1,626
LQWK, St. s. Tacoma.....	836	LDBT, Sch. Ontelaunee.....	739	KVQG, Sch. Herbert May.....	384	KPQB, Sch. Iowa.....	1,606
KQCT, St. s. Waialeale.....	342	KPJH, Sch. Paxinos.....	954	Sagadahoc Towing Co., <i>Topsham, Me.:</i>		KBSG, Sch. Kennebec.....	2,018
Puget Sound Tug Boat Co., <i>Pioneer Bldg., Seattle, Wash.:</i>		KPMT, Sch. Paxtang.....	954	KWBL, St. s. Pejepscot.....	142	KNML, Sch. Kentucky.....	1,575
KWLP, St. s. Gollah.....	414	KQVD, St. s. Penllyn.....	137	KWCH, Sch. S. T. Co. No. 2....	526	JPKF, Sch. Lancaster.....	1,283
JSPL, St. s. Richard Holyoke..	181	LCVII, Sch. Pennypack.....	739	San Francisco & Portland S. S. Co., <i>Pier 40, San Francisco, Cal.:</i>		JPMG, Sch. Occidental.....	1,532
Randall, William H., <i>Care J. S. Emery & Co. (Inc.), 114 State st., Boston, Mass.:</i>		KNQV, Sen. Phoenix.....	901	LBHM, St. s. Bear.....	4,507	JQMF, Sch. Pottsville.....	1,283
KSRJ, Sch. Eleanor F. Bartram ..	1,114	LCRG, Sch. Pickering.....	739	LBHN, St. s. Beaver.....	4,507	KPOH, St. s. Richmond.....	401
KSWD, Sch. Frontenac.....	1,704	KVFP, Sch. Pocopson.....	721	KGRV, St. s. Kansas City.....	3,679	KWMN, St. s. William Chisholm..	1,581
Reading Company, <i>Twelfth and Market sts., Philadelphia, Pa.:</i>		KMCC, Sch. Preston.....	855	KGTR, St. s. Rose City.....	3,468	Sewall, Samuel S., <i>Bath, Me.:</i>	
KNQJ, Sch. Ashland.....	901	KMLS, Sch. Richardson.....	693	Sanders & Kirchmann, <i>Merchants' Exchange Bldg., 431 California st., San Francisco, Cal.:</i>		KLYC, Snp. Dirigo.....	3,004
KTJG, Sch. Barry.....	954	KQVP, Sch. Robesonla.....	955	KJQC, Bkn. Charles F. Crocker..	855	KPLB, Snp. Edward Sewall... 3,206	
KMNP, Sch. Bast.....	693	KQTM, Sch. Rutherford.....	955	KPRC, Sch. Expansion.....	545	Shipowners & Merchants' Tug Boat Co., <i>Foot of Green st., San Francisco, Cal.:</i>	
KNHB, Sch. Bear Ridge.....	910	KRGG, Sch. Saucon.....	955	KQMO, Sch. Forester.....	663	KSRT, St. s. Dauntless.....	269
KBBQ, Sch. Beechwood.....	841	KHTG, Sch. St. Nicholas.....	841	KPTV, Sch. Luzon.....	545	KGFH, St. s. Defiance.....	255
KWJC, St. s. Bern.....	224	KIMF, Sch. Silver Brook.....	904	KQTR, Sch. Mindoro.....	679	KWLQ, St. s. Hercules.....	414
KRLW, Sch. Belhayes.....	955	KLWR, Sch. Skippack.....	739	KRFM, Sch. Samar.....	710	KSB'1, St. s. Sea Rover.....	199
KOWM, Sch. Brookside.....	841	KTGH, Sch. Spring.....	1,780	San Juan Fishing & Packing Co., <i>Pine st., Seattle, Wash.:</i>		Simpson, A. M., <i>112 Market st., San Francisco, Cal.:</i>	
KNHQ, Sch. Duck Ridge.....	915	KMFW, Sch. Suffolk.....	855	KTLJ, St. s. San Juan.....	284	KQSJ, Sch. Alumna.....	696
KVPD, Sch. Caccoosing.....	721	KNVF, St. s. Swatara.....	625	LCPF, St. s. Starr.....	371	KPSC, Sch. Churehill.....	655
KRGV, St. s. Carlele.....	721	LQCK, Sch. Tabor.....	963	Sargent, Horace M., <i>Portland, Me.:</i>		KMTV, Bkn. Echo.....	707
KMWJ, St. s. Catalissa.....	558	KVDR, Sch. Tamarand.....	721	JTHP, Sch. Charles H. Trickey..	251	KNCD, Sch. Encore.....	651
KWNL, Sch. Oleona.....	956	KMPJ, St. s. Tamaqua.....	564	KHNW, Sch. Damietta and Joanna.....	330	KMCH, Sch. Omega.....	584
KWLT, Sch. Cocalico.....	956	LCPQ, Sch. Temple.....	963	Scott, Jewett M., <i>Mobile, Ala.:</i>		Slade, S. E., <i>Mento Park, Cal.:</i>	
KPCI, Sch. Coleraine.....	954	KMND, Sch. Thomaston.....	693	KHSF, Sch. Georgia Gilkey... 641		KGLC, Sch. Golden Shoro.....	699
KSVL, St. s. Conestoga.....	617	LCTK, Sch. Tohokon.....	739	KIMN, Sch. Oscar G.....	230	KLMW, Bkn. Jaue L. Stanford..	970
KWJR, Sch. Conewago.....	956	KVDH, Sch. Tulpehocken.....	721	KJBT, Sch. Tofa.....	631	Slade Shipping Co., <i>112 Market st., San Francisco, Cal.:</i>	
KTPI, Sch. Cumru.....	1,780	KNIIS, Sch. Tunnel Ridge.....	911	Small, Frank A., <i>Bath, Me.:</i>		KNPD, Sch. A. J. West.....	513
KMGF, Sch. Draper.....	855	KPDG, St. s. Valley Forge.....	558	KRWH, Sch. Edward R. West ..	835	KRWD, Sch. F. M. Slade.....	737
KNJS, Sch. Eagle Hill.....	901	KWLM, Sch. Wiconisco.....	956	KPQJ, St. s. Fair Onks.....	798	KNMJ, St. s. Newburg.....	450
KNPH, Sch. Enterprise.....	911	KSVB, St. s. Wyomissing.....	222	KQIH, Sch. R. C. Slade.....	673	KRFC, Sch. Watson A. West... 818	
KPMC, Sch. Ephrata.....	954	LCMK, Sch. Yardley.....	963	South Amboy, N. J.:		KWLG, Sch. Governor Brooks..	2,628
LDKN, Sch. Exeter.....	1,780	Red Salmon Canning Co., <i>73 Main st., San Francisco, Cal.:</i>		KPSR, St. s. Coastwise.....	268	KPBR, Sch. M. D. Cressy.....	2,114
KNLG, Sch. Franklin.....	910	KQBR, St. s. Lehua.....	176	JHLG, Sch. Enos Soule.....	1,386	KJPW, Sch. Mary E. Olys.....	224
LQQT, St. s. Germantown.....	619	KHPV, Bk. St. Katherine.....	1,201	Scully, Thomas J., <i>South Amboy, N. J.:</i>		KMJI, Sch. William H. Clifford..	1,593
KWV, St. s. Gettysburg.....	557	Reid, W. C., <i>Eagle and Provost sts., Brooklyn, N. Y.:</i>		Seaboard & Gulf S. S. Co., <i>New York, N. Y.:</i>			
KMGJ, Sch. Glendower.....	855	JVWF, Sch. Abble C. Stubbss..	345	KWSF, St. s. Honduras.....	2,350		
EMNH, Sch. Hannond.....	855	KBSL, Sch. Charles C. Lister..	280	KQTW, St. s. Kennebec.....	2,181		
KIHO, Sch. Henry Clay.....	841	KSQB, Sch. Georgia D. Jenkins	473				
KRPH, Sch. Herndon.....	1,763	KRWQ, Sch. Madeleine.....	461				
KRPF, Sch. Indian Ridge.....	910	KCRV, Sch. Nettle Shipman... 338					
KGTW, St. s. International.....	400	KHGR, Sch. Sedewick.....	605				
KQWL, Sch. Klinkerbocker.....	955	KJDQ, Sch. William H. Sumner	572				
KPGS, Sch. Klinkerbocker.....	951	Roberts, John P., <i>New York, N. Y.:</i>					
		KJFT, St. s. Observation.....	122				
		KHNW, St. s. Tourist.....	260				
		Rockland-Rockport Lime Co., <i>Rockland, Me.:</i>					
		HFSV, Sch. Ella F. Crowell... 161					
		KQJB, St. s. Fred E. Richards.. 357					
		HJVG, Sch. Helen.....	140				
		KMWH, Sch. John J. Perry.....	152				
		KHSQ, Sch. Morris and Cliff... 132					
		KQHN, Sch. Number One.....	1,120				

Names, Alphabetically Arranged, and Post-Office Addresses of Managing Owners of Two or More Merchant Vessels Having Signal Letters, with Rigs, Names, and Gross Tonnages of Vessels—Continued.

Smith, Edwin, 110 Broad st., New York, N. Y. JWQS. Sch. Charles Noble St- mons. 753 KISM. Sch. Henry J. Smith. 1,108 KILGS. Sch. Thomas F. Pollard 707	Southern Transportation Co., Philadelphia, Pa.: KTJL. St. s. Southern. 95 KTLF. St. s. Virginian. 179	Staples Transportation Co.—Contd. KPQW. Sch. Remus. 531 KQTO. Sch. Rookland. 481 KPHR. Sch. Solus. 839 KMRL. Slp. Somerset. 283 KMPD. Sch. Tipton. 830 KWVT. St. s. Waltham. 353 KNHF. Slp. Warren. 283 KVRG. St. s. Watuppa. 190 KNMG. Sch. Winthrop. 841	Sylvester, Frank, Seattle, Wash.: JSFW. Bk. Amy Turner. 991 JSWR. Bk. Gerard C. Tobey. 1,459 JWBP. Slp. Henry Villard. 1,552
Smith & Terry (Inc.), 110 Broad st., New York, N. Y.: KGBW. Sch. F. & T. Lupton. 922 JPQM. Sch. Grace Van Dusen. 303 JQSB. Sch. Lucie Wheatley. 189 JRIIM. Sch. Lydia Middleton. 197 KRNH. Sch. Nellie W. Cralg. 492 JNGS. Sch. Sunlight. 367	Standard Oil Co. of New York, 20 Broadway, New York, N. Y.: KSRN. St. s. Astral. 616 LDQB. St. s. Brilliant. 2,486 KMCQ. St. s. City of Everett. 2,595 LDBV. St. s. Comet. 2,486 LOFV. St. s. Enone. 2,217 LDJR. St. s. John D. Archbold. 8,374 LCBV. St. s. Perfectlou. 2,209 LDFT. St. s. Radiant. 2,487 LCNT. St. s. Rayo. 3,693 KWGN. St. s. Security. 397 LCVW. St. s. Socony. 3,663 KQTN. St. s. Standard. 374 KNSF. St. s. S. O. Co. No. 2. 157 KPCL. St. s. S. O. Co. No. 4. 145 KTND. St. s. S. O. Co. No. 11. 129 KSFL. St. s. S. O. Co. No. 14. 161 KSFM. St. s. S. O. Co. No. 15. 104 KVLH. St. s. S. O. Co. No. 17. 175 KWLN. St. s. S. O. Co. No. 18. 175 KWMJ. St. s. S. O. Co. No. 19. 175 LCTB. Sch. S. O. Co. No. 83. 2,440 LCWS. Sch. S. O. Co. No. 84. 2,441 LCPK. Sch. S. O. Co. No. 89. 2,452 LCRJ. Sch. S. O. Co. No. 90. 2,451 KSPJ. Sch. S. O. Co. No. 92. 3,243 KTBG. Sch. S. O. Co. No. 94. 4,167 KFCV. Sch. S. O. Co. of N. Y. No. 56. 589 KLTB. Sch. S. O. Co. of N. Y. No. 58. 1,643 LCTF. St. s. Vesta. 3,663	State Street Trust Co., Boston, Mass.: LBVG. St. s. Somerset. 3,648 LBTH. St. s. Suwannee. 3,648	Tacoma & Roche Harbor Lime Co., Roche Harbor, Wash.: KMDR. Ga. s. Archer. 900 JVGS. Sch. William G. Irwin. 348
Smith Shipping Co., New York, N. Y.: KTSW. Sch. Augustus W. Snow 830 KJRT. Sch. Gladys. 7-6 LBGJ. Sch. Melbourne P. Smith. 650	Standard Oil Co. of New Jersey, Baltimore, Md.: KSGH. St. s. S. O. Co. No. 12. 158	State Street Trust Co., Boston, Mass.: JDLT. Sch. Helen G. King. 147 JPKD. Sch. Nellie Easton. 118 HPGD. Sch. Orozimbo. 147 JPIV. Sch. Peter C. Schultz. 437 JNGF. Sch. Sallie E. Ludlam. 237 KGHL. Sch. T. W. Cooper. 158	Taft Fish Co., Tappahannock, Va.: LCJD. St. s. B. H. B. Hub- bard, Jr. 276 LCJG. St. s. W. T. James. 276
Snow, I. L., & Co., Rockland, Me.: HKNV. Sch. July Fourth. 120 KLPH. Sch. Lavula M. Snow. 354 KMQR. Sch. Methebesec. 376	Standard Oil Co. of California, Shelton Bldg., San Francisco, Cal.: KQLW. St. s. Asuncion. 2,190 KNTW. St. s. Atlas. 1,942 ETNW. St. s. Captain A. F. Lu- cas. 4,188 KSNJ. St. s. Col. E. L. Drake. 4,205 KWMJ. Ga. s. Contra Costa. 832 LCPV. St. s. El Segundo. 3,663 KMNQ. St. s. George Loomis. 691 KHBS. St. s. Maverick. 1,561 LCGT. St. s. Petroleum II. 229 LDGJ. St. s. Richmond. 6,561 KSBP. Sch. S. O. Co. No. 91. 2,019 KSCL. Sch. S. O. Co. No. 93. 2,473 KTDJ. Sch. S. O. Co. No. 95. 4,167	Struven, Charles M., 114 S. Frederick st., Baltimore, Md.: JLQW. Sch. Little O. Wells. 174 KLMT. Sch. R. T. Rundlett. 271 KGCV. Sch. Richard Cromwell. 118 LBCE. Sch. Richmond. 288	Tanlane, Edward G., Philadelphia, Pa.: KMTR. Sch. Alma E. A. Holmes. 1,208 KJSR. Sch. William T. Parker. 178
Snow, H. K., Rockland, Me.: JHMN. Sch. Caroline Gray. 327 JCDD. Sch. Daniel McLeod. 295 KBGQ. Sch. Eyle B. Hall. 425 KTWP. Sch. Helvetia. 499 LBNT. Sch. Hugh de Payens. 416 JPCN. Sch. Mary Curtis. 435 KQRB. Sch. Metline. 261 LDGN. Sch. Tarratine. 289 KRVV. Sch. William Bisbee. 309	Standard Oil Co. of California, Shelton Bldg., San Francisco, Cal.: KQHV. Bkn. John Pa mcr. 1,187 LCQV. St. s. John A. Hooper. 2,244 KSHD. Bkn. John C. Meyer. 932 KTLB. St. s. Norwood. 760 KVPF. St. s. Raymond. 595 KRIV. Sch. Sophie Christen- son. 675 KWNP. St. s. Willapa. 752	Struven, Charles M., 114 S. Frederick st., Baltimore, Md.: JLQW. Sch. Little O. Wells. 174 KLMT. Sch. R. T. Rundlett. 271 KGCV. Sch. Richard Cromwell. 118 LBCE. Sch. Richmond. 288	Texas Co., 17 Battery place, New York, N. Y.: JLPS. Sch. City of San Antonio. 1,223 LBQO. Sch. Dallas. 1,148 KLEB. St. s. Florida. 1,596 KPNW. Bk. Fooling Buoy. 1,048 JKSM. Sch. Harry Morse. 1,365 KQRH. St. s. Louisiana. 2,849 KVHR. Sch. Magnolia. 681 KQRJ. St. s. Northtown. 2,208 KQRL. St. s. Northwestern. 2,207 KJFL. St. s. South American. 276 KWQL. St. s. Texas. 5,106 LBHP. Sch. Tulsa. 607
South Gardner Lumber Co., South Gardner, Me.: JDQN. Sch. James Young. 261 JCFM. Sch. Thomas W. H. White. 213	Standard Oil Co. of California, Shelton Bldg., San Francisco, Cal.: KQHV. Bkn. John Pa mcr. 1,187 LCQV. St. s. John A. Hooper. 2,244 KSHD. Bkn. John C. Meyer. 932 KTLB. St. s. Norwood. 760 KVPF. St. s. Raymond. 595 KRIV. Sch. Sophie Christen- son. 675 KWNP. St. s. Willapa. 752	Struven, Charles M., 114 S. Frederick st., Baltimore, Md.: JLQW. Sch. Little O. Wells. 174 KLMT. Sch. R. T. Rundlett. 271 KGCV. Sch. Richard Cromwell. 118 LBCE. Sch. Richmond. 288	Texas S. Co., 17 Battery place, New York, N. Y.: LCWJ. St. s. Illinois. 5,225 LDHC. St. s. North American. 134 LCTJ. St. s. Pan-American. 344
Southern Pacific Co., Pier 49, North River, New York, N. Y.: KWBN. St. s. Antilles. 6,878 JTRS. St. s. Breakwater. 1,065 JTNB. St. s. Chamotte. 3,205 KPSB. St. s. Comus. 4,828 KWDR. St. s. Creole. 6,754 KRLC. St. s. El Alba. 4,614 KVTM. St. s. El Chico. 152 KPMH. St. s. El Cid. 4,606 KHDQ. St. s. El Dia. 4,613 KCTD. St. s. El Dorado. 3,531 KGLW. St. s. El Mar. 3,531 KDMN. St. s. El Monte. 3,531 LBQC. St. s. El Mundo. 6,003 KPJC. St. s. El Norte. 4,604 LBRM. St. s. El Occidente. 6,008 LBRM. St. s. El Oriente. 6,008 KCRQ. St. s. El Paso. 3,531 KPFJ. St. s. El Rio. 4,604 KRHL. St. s. El Siglo. 4,610 LBPK. St. s. El Sol. 6,008 KPGH. St. s. El Sud. 4,672 KQTV. St. s. El Valle. 4,605 JWNI. St. s. Exelsior. 3,542 KVRH. St. s. Mornus. 6,878 KPTR. St. s. Proteus. 4,836 LDCM. St. s. Toplia. 5,125	Standard Oil Co. of California, Shelton Bldg., San Francisco, Cal.: KQHV. Bkn. John Pa mcr. 1,187 LCQV. St. s. John A. Hooper. 2,244 KSHD. Bkn. John C. Meyer. 932 KTLB. St. s. Norwood. 760 KVPF. St. s. Raymond. 595 KRIV. Sch. Sophie Christen- son. 675 KWNP. St. s. Willapa. 752	Struven, Charles M., 114 S. Frederick st., Baltimore, Md.: JLQW. Sch. Little O. Wells. 174 KLMT. Sch. R. T. Rundlett. 271 KGCV. Sch. Richard Cromwell. 118 LBCE. Sch. Richmond. 288	Thames Towboat Co., New London, Conn.: KCDJ. St. s. Arles. 114 KPCD. Sch. Edith. 516 LBVQ. Sch. Edward F. Clark. 601 KRJL. St. s. Harold. 186 KTNP. Sch. John Forsyth. 2,198 KPNH. Sch. Marlon Chappell. 1,595 KRJM. St. s. Minnie. 167 KHFT. St. s. Nathan Hale. 299 KSCM. St. s. Paul Jones. 945 HSBD. Sch. Pequot. 705 KRJN. St. s. R. M. Waterman. 174 KQHL. Sch. Theodora Palmer. 1,042 KQLH. Sch. Virginia Palmer. 840
Southern S. S. Co., 368-370 Bourse Bldg., Philadelphia, Pa.: JRPT. St. s. Algiers. 2,294 KDPI. St. s. Shawmut. 1,624 LBGV. St. s. William Palmer. 2,293	Staples Transportation Co., Fall River, Mass.: KTJV. Sch. Berkeley. 650 KMHR. Sch. Braddock. 678 KPGW. Sch. Brockton. 567 KNVL. Sch. Canton. 631 KQSN. Sch. Cardenas. 1,576 LCHJ. Sch. Chatham. 1,812 KRNW. Sch. Clenuepos. 1,915 KWVS. St. s. Concord. 353 KQSM. St. s. Cuba. 594 KMRN. Slp. Dighton. 282 KNRD. Sch. Dunlo. 840 KNVM. Sch. Easton. 531 KNPJ. St. s. Eureka. 353 LCGF. Sch. Fall River. 1,759 KNPM. Sch. Foster. 841 KNQD. Sch. Gibson. 839 KQNC. Sch. Havana. 1,617 LCIHW. Sch. Mount Hope. 1,801 LCQF. St. s. Narragansett. 164 KPLM. St. s. Nemasket. 220 KNWL. Sch. Randolph. 567	Staples Transportation Co.—Contd. KPQW. Sch. Remus. 531 KQTO. Sch. Rookland. 481 KPHR. Sch. Solus. 839 KMRL. Slp. Somerset. 283 KMPD. Sch. Tipton. 830 KWVT. St. s. Waltham. 353 KNHF. Slp. Warren. 283 KVRG. St. s. Watuppa. 190 KNMG. Sch. Winthrop. 841	Texas Company, 17 Battery place, New York, N. Y.: JLPS. Sch. City of San Antonio. 1,223 LBQO. Sch. Dallas. 1,148 KLEB. St. s. Florida. 1,596 KPNW. Bk. Fooling Buoy. 1,048 JKSM. Sch. Harry Morse. 1,365 KQRH. St. s. Louisiana. 2,849 KVHR. Sch. Magnolia. 681 KQRJ. St. s. Northtown. 2,208 KQRL. St. s. Northwestern. 2,207 KJFL. St. s. South American. 276 KWQL. St. s. Texas. 5,106 LBHP. Sch. Tulsa. 607
Southern S. S. Co., 368-370 Bourse Bldg., Philadelphia, Pa.: JRPT. St. s. Algiers. 2,294 KDPI. St. s. Shawmut. 1,624 LBGV. St. s. William Palmer. 2,293	Staples Transportation Co., Fall River, Mass.: KTJV. Sch. Berkeley. 650 KMHR. Sch. Braddock. 678 KPGW. Sch. Brockton. 567 KNVL. Sch. Canton. 631 KQSN. Sch. Cardenas. 1,576 LCHJ. Sch. Chatham. 1,812 KRNW. Sch. Clenuepos. 1,915 KWVS. St. s. Concord. 353 KQSM. St. s. Cuba. 594 KMRN. Slp. Dighton. 282 KNRD. Sch. Dunlo. 840 KNVM. Sch. Easton. 531 KNPJ. St. s. Eureka. 353 LCGF. Sch. Fall River. 1,759 KNPM. Sch. Foster. 841 KNQD. Sch. Gibson. 839 KQNC. Sch. Havana. 1,617 LCIHW. Sch. Mount Hope. 1,801 LCQF. St. s. Narragansett. 164 KPLM. St. s. Nemasket. 220 KNWL. Sch. Randolph. 567	Staples Transportation Co.—Contd. KPQW. Sch. Remus. 531 KQTO. Sch. Rookland. 481 KPHR. Sch. Solus. 839 KMRL. Slp. Somerset. 283 KMPD. Sch. Tipton. 830 KWVT. St. s. Waltham. 353 KNHF. Slp. Warren. 283 KVRG. St. s. Watuppa. 190 KNMG. Sch. Winthrop. 841	Tharlow, Lewis K., 35 Broad st., Boston, Mass.: KTHV. Sch. Augustus H. Bab- cock. 1,589 KCMF. Sch. Bradford C. French. 968 KJTM. Sch. Ellen Little. 999 KPIQ. Sch. Estelle Krieger. 1,172 KTQR. Sch. Governor Powers. 1,962 KSRW. Sch. Horace A. Stone. 1,376 KWPB. Sch. Horatio G. Foss. 846 KRCI. Sch. Jacob M. Haskell. 1,778 KWRH. Sch. Lewiston. 814 KTJG. Sch. Margaret Thomas. 1,427 KBPR. Bk. Onaway. 932 KMNS. Sch. R. W. Hopkins. 935 KBRG. Sch. Robert H. Mc- Curdy. 735
Southern S. S. Co., 368-370 Bourse Bldg., Philadelphia, Pa.: JRPT. St. s. Algiers. 2,294 KDPI. St. s. Shawmut. 1,624 LBGV. St. s. William Palmer. 2,293	Staples Transportation Co., Fall River, Mass.: KTJV. Sch. Berkeley. 650 KMHR. Sch. Braddock. 678 KPGW. Sch. Brockton. 567 KNVL. Sch. Canton. 631 KQSN. Sch. Cardenas. 1,576 LCHJ. Sch. Chatham. 1,812 KRNW. Sch. Clenuepos. 1,915 KWVS. St. s. Concord. 353 KQSM. St. s. Cuba. 594 KMRN. Slp. Dighton. 282 KNRD. Sch. Dunlo. 840 KNVM. Sch. Easton. 531 KNPJ. St. s. Eureka. 353 LCGF. Sch. Fall River. 1,759 KNPM. Sch. Foster. 841 KNQD. Sch. Gibson. 839 KQNC. Sch. Havana. 1,617 LCIHW. Sch. Mount Hope. 1,801 LCQF. St. s. Narragansett. 164 KPLM. St. s. Nemasket. 220 KNWL. Sch. Randolph. 567	Staples Transportation Co.—Contd. KPQW. Sch. Remus. 531 KQTO. Sch. Rookland. 481 KPHR. Sch. Solus. 839 KMRL. Slp. Somerset. 283 KMPD. Sch. Tipton. 830 KWVT. St. s. Waltham. 353 KNHF. Slp. Warren. 283 KVRG. St. s. Watuppa. 190 KNMG. Sch. Winthrop. 841	Tietjen, B. H., Wharf No. 2, Mission st., San Francisco, Cal.: KJLS. Sch. Ethel Zane. 498 KDVT. Sch. Lizzie Vance. 442 KGBD. Sch. Robert Seartes. 600 KJNW. Sch. Roy Somers. 341
Southern S. S. Co., 368-370 Bourse Bldg., Philadelphia, Pa.: JRPT. St. s. Algiers. 2,294 KDPI. St. s. Shawmut. 1,624 LBGV. St. s. William Palmer. 2,293	Staples Transportation Co., Fall River, Mass.: KTJV. Sch. Berkeley. 650 KMHR. Sch. Braddock. 678 KPGW. Sch. Brockton. 567 KNVL. Sch. Canton. 631 KQSN. Sch. Cardenas. 1,576 LCHJ. Sch. Chatham. 1,812 KRNW. Sch. Clenuepos. 1,915 KWVS. St. s. Concord. 353 KQSM. St. s. Cuba. 594 KMRN. Slp. Dighton. 282 KNRD. Sch. Dunlo. 840 KNVM. Sch. Easton. 531 KNPJ. St. s. Eureka. 353 LCGF. Sch. Fall River. 1,759 KNPM. Sch. Foster. 841 KNQD. Sch. Gibson. 839 KQNC. Sch. Havana. 1,617 LCIHW. Sch. Mount Hope. 1,801 LCQF. St. s. Narragansett. 164 KPLM. St. s. Nemasket. 220 KNWL. Sch. Randolph. 567	Staples Transportation Co.—Contd. KPQW. Sch. Remus. 531 KQTO. Sch. Rookland. 481 KPHR. Sch. Solus. 839 KMRL. Slp. Somerset. 283 KMPD. Sch. Tipton. 830 KWVT. St. s. Waltham. 353 KNHF. Slp. Warren. 283 KVRG. St. s. Watuppa. 190 KNMG. Sch. Winthrop. 841	Tietjen, B. H., Wharf No. 2, Mission st., San Francisco, Cal.: KJLS. Sch. Ethel Zane. 498 KDVT. Sch. Lizzie Vance. 442 KGBD. Sch. Robert Seartes. 600 KJNW. Sch. Roy Somers. 341

Names, ALPHABETICALLY ARRANGED, AND POST-OFFICE ADDRESSES OF MANAGING OWNERS OF TWO OR MORE MERCHANT VESSELS HAVING SIGNAL LETTERS, WITH RIGS, NAMES, AND GROSS TONNAGES OF VESSELS—Continued.

Turner, W. A., <i>Boston, Mass.:</i> KHRD. Sch. J. E. du Bignon... 542 KGRB. Sch. Waltham..... 523	Wallace & Keeney Co.—Continued. KTRQ. Sch. Benjamin M. Wallace..... 77 KSJM. Sch. Griswold I. Keeney. 100 KVGR. Sch. Norseman..... 90	Webb, Charles F.—Continued. KDCP. Sch. J. Manchester Haynes..... 795 JSGP. Sch. Ralph M. Hayward. 601 LBRD. Sch. William E. Litchfield..... 542	White Oak Transportation Co., <i>Searsport, Me.:</i> KJPV. St. s. Bay Port..... 1,399 KIJF. St. s. Bay State..... 1,245 KJPS. St. s. Bay View..... 1,309
Union Fish Co., <i>40 Clay st.,</i> <i>San Francisco, Cal.:</i> KJDM. Sch. Gallies..... 354 LDCK. Ga. s. Golden State.... 353 KHMC. Sch. Sequoia..... 341 IVHL. Sch. Vega..... 245	Wallace, Everett W., <i>Machias, Me.:</i> JVHB. Sch. Charles L. Jeffrey.. 348 KBLH. Sch. Mattie J. Alles.... 229	Welding & Independent Fisheries Co., <i>Seattle, Wash.:</i> LBSW. St. s. Independent..... 263 KBFM. Sch. William H. Smith. 2,485	Wilmington Transportation Co., <i>593 Pacific Electric Bldg.,</i> <i>Los Angeles, Cal.:</i> KTFD. St. s. Cabrillo..... 611 KRPV. St. s. Hiernosa..... 483
Union S. I. Co., <i>17 Battery place,</i> <i>New York, N. Y.:</i> KQQP. St. s. Argyll..... 2,953 KSVF. St. s. Lansing..... 4,560 KRTC. St. s. Roma..... 2,939 KMFJ. St. s. Washtenaw..... 2,896	Ward, John M., <i>196 State st.,</i> <i>Boston, Mass.:</i> JQKM. Sch. Henry Wilmington. 527 KCJW. Sch. Luther T. Garrettson..... 572	Western Steam Navigation Co., <i>Portland, Me.:</i> LCND. St. s. Camino..... 3,308 LBVC. St. s. Navajo..... 2,755	Wilson, Henry, <i>324 Berry st.,</i> <i>San Francisco, Cal.:</i> KQDM. Sch. A. B. Johnson..... 529 KRJD. Sch. E. B. Jackson..... 682
Union Sulphur Co., <i>88 Beaver st.,</i> <i>New York, N. Y.:</i> LCRT. St. s. Frieda..... 2,993 LBJP. St. s. Herman Frasch.. 3,803	Wathen, R. Duke, <i>East Falls and Eastern aves.,</i> <i>Baltimore, Md.:</i> JRQW. Sch. Annie E. Webb.. 101 JWLM. Sch. Beulah Land..... 165 JVGD. Sch. Eva D. Rose..... 104 JNVS. Sch. Robert..... 155 KGBR. Sch. John Q. Ferguson. 129 JRQQ. Sch. L. E. Williams.... 100 KLG8. Sch. Sally Purnell Beswick..... 125 JIQN. Sch. Sandy Hook..... 106	Whalen, Sylvester, <i>46 East Newton st.,</i> <i>Boston, Mass.:</i> KWRN. Sch. Josie and Phebe.. 137 KMDQ. Sch. Mary A. Whalen.. 134	Wilson, J. H., <i>Seattle, Wash.:</i> LCMQ. St. s. Columbla..... 1,923 KVLS. St. s. Svea..... 618
United New York & Sandy Hook Pilots' Association, <i>17 State st.,</i> <i>New York, N. Y.:</i> KJTS. Sch. Ambrose Snow..... 80 KBCW. St. s. New Jersey..... 478 KNBM. St. s. New York..... 540	Watson, Albert M., Jr., <i>25 T Wharf,</i> <i>Boston, Mass.:</i> KWVL. Sch. Alice..... 100 LBPQ. Sch. Virginia..... 106	Whitcomb, Haynes & Co., <i>Ellsworth, Me.:</i> KHQL. Sch. Harry W. Haynes. 295 KMHD. Sch. Henrietta A. Whitney..... 217 JMBC. Sch. Nellie Grant..... 139	Wimsatt, William A., <i>Washington, D. C.:</i> KJMB. Sch. Charles L. Rohde.. 215 KJSQ. Sch. May and Anna Beswick..... 149
United States Whaling Co., <i>Ketchikan, Alaska.:</i> LCGH. St. s. Star 1..... 196 LCHR. St. s. Star No. 2..... 143 LCHS. St. s. Star No. 3..... 143	Weaver, E. H., <i>New Haven, Conn.:</i> KLNH. Sch. Hugh Kelly..... 792 KGBV. Sch. Jeremiah Smith... 409 KDFL. Sch. William E. Downes. 753	White, Everett I., <i>Machias, Me.:</i> JFBV. Sch. Alaska..... 173 KGRJ. Sch. Clifford I. White.. 305 JBRM. Sch. Hortensia..... 189 JQF. Sch. Rhoda Holmes..... 375 JMCD. Sch. Silver Spray..... 194	Wing, William R., <i>113 Union st.,</i> <i>New Bedford, Mass.:</i> JBPD. Bk. Andrew Hlecks..... 303 JBPN. Bk. Charles W. Morgan.. 313 HINDS. Bk. Morning Star..... 238
United S. S. Co., <i>17 Battery place,</i> <i>New York, N. Y.:</i> KRJH. St. s. Santa Maria..... 5,318 KRPL. St. s. Santa Rita..... 5,273	Webb, Charles F., <i>126 State st.,</i> <i>Boston, Mass.:</i> LCFJ. Sch. Edward R. Smith.. 565 KWVR. Sch. Frank E. Swain... 433 KQHD. Sch. John W. Dana... 556	White, Robert B., <i>Salisbury, Md.:</i> JPWS. Sch. Ida O. Robinson... 134 JLGN. Sch. James B. Anderson. 163	Wooten, Orlando V., <i>Laurel, Del.:</i> LCFB. Sch. Granville R. Bacon..... 385 KTMD. Sch. Judge Boyce..... 698 KRTG. Sch. Wm. Thos. Moore.. 291
Wallace & Keeney Co., <i>10 Fulton Fish Market,</i> <i>New York, N. Y.:</i> KSWT. Sch. A. S. Caswell..... 72		White, William, <i>2956 Washington st.,</i> <i>Roxbury, Mass.:</i> JWQP. Sch. Ella Clifton..... 108 KLBD. Sch. Hazel Dell..... 157	Wrightson, Walter, <i>Mobile, Ala.:</i> KLBW. Sch. Consliffe..... 444 KJTG. Sch. Cottonfield..... 450 KQWD. Sch. Gold Field..... 730 KJGM. Sch. John B. Coyle... 685

CODE LIST OF THE UNITED STATES NAVY.

[The ensign is to be shown at the peak, over the code pennant, when the signal letters are hoisted.]

Signal letters.	Name of vessel.	Type.	Hull.	Propulsion.	Rig.	Guns, main battery.	Displacement. ¹	Comple-ment.	
								Offic-ers.	Men.
G. Q. B. C.	Abarenda	Fuel ship	Steel	Single screw	Schooner		Tons. 6,705		
G. Q. B. D.	Accomac	Tug	Iron	do	do		187		
G. Q. B. F.	Active	do	Steel	do	Light-signal mast		296		
G. Q. B. H.	Adams	Cruiser	Wood	do	Bark		1,400		
G. Q. B. J.	A-2	Submarine	Steel						
G. Q. B. K.	Alcen	Yacht	do	Single screw	Schooner		192		
G. Q. B. L.	Ajax	Fuel ship	do	do	do		9,250		
G. Q. B. M.	Alabama	Battleship, second line	do	Twin screws	2 cage masts	18	11,552		
G. Q. B. N.	Albany	Cruiser, 3d class	Sheathed	do	2 military masts	10	3,430		
G. Q. B. P.	Ammen	Destroyer	Steel	Turbine	2 masts	5	742		
G. Q. B. R.	Alert	Tender to torpedo vessels	Iron	Single screw	Barkentine		1,110		
G. Q. B. T.	Alice	Tug	Wood	do	1 derrick and 1 mast		358		
G. Q. C. B.	Amphitrite	2-turret monitor	Iron	Twin screws	1 military mast	6	3,990		
G. Q. C. D.	Annapolis	Gunboat	Composito.	Single screw	3-mast schooner	16	1,010		
G. Q. C. E.	Apache	Tug	Wood	do	2 masts		650		
G. Q. C. H.	Arcthusa	Fuel ship	Steel	do	Schooner		6,159		
G. Q. C. J.	Arkansas	Battleship, first line	do	Turbine	2 cage masts	33	26,000		
G. Q. C. L.	Aylwin	Destroyer	do	do	2 masts	4	1,038		
G. Q. C. P.	Bushnell	Tender to torpedo vessels	do	do	Schooner	4	3,580		
G. Q. C. R.	Balch	Destroyer	do	do	2 masts	4	1,038		
G. Q. C. S.	Bagley	Torpedo boat	do	Twin screws		13	175		
G. Q. C. T.	Balfoy	do	do	do		14	280		
G. Q. C. V.	Bainbridge	Destroyer	do	do	Signal pole	12	420		
G. Q. C. W.	Baltimore	Special type	do	do	Schooner		4,413		
G. Q. D. B.	F-2	Submarine	do						
G. Q. D. C.	Barney	Torpedo boat	do	Twin screws		13	175		
G. Q. D. F.	Barry	Destroyer	do	do	Signal pole	12	420		
G. Q. D. H.	Beale	do	do	Turbine	2 masts	15	742		
G. Q. D. J.	C-4	Submarine	do						
G. Q. D. K.	Benham	Destroyer	do	Turbine	2 masts	4	1,038		
G. Q. D. L.	Biddie	Torpedo boat	do	Twin screw		13	175		
G. Q. D. M.	Blakely	do	do	do		13	196		
G. Q. D. N.	Boston	Cruiser, 3d class	do	Single screw	Schooner	6	3,000		
G. Q. D. P.	Brooklyn	Cruiser, 1st class	do	Twin screws	2 military masts	20	9,215		
G. Q. D. R.	Brutus	Fuel ship	Iron	Single screw	2 pole masts	6	6,600		
G. Q. D. S.	Buffalo	Transport	Steel	do	Schooner	6	6,000		
G. Q. D. T.	Birmingham	Scout cruiser	do	Twin screws	2 masts	8	3,750		
G. Q. D. V.	Boxer	Training ship	Wood	Sails	Brigantine		348		
G. Q. D. W.	Burrows	Destroyer	Steel	Turbine	2 pole masts	15	742		
G. Q. F. B.	Chester	Scout cruiser	do	do	2 masts	8	3,750		
G. Q. F. C.	Cumberland	Training ship	do	Sails	Bark	6	1,800		
G. Q. F. D.	Cesar	Fuel ship	do	Single screw	Schooner		5,920		
G. Q. F. H.	F-1	Submarine	do						
G. Q. F. J.	California	Armored cruiser	do	Twin screws	1 military mast; 1 cage mast	18	13,680		
G. Q. F. K.	Callao	Gunboat	Iron	do	Schooner	16	243		
G. Q. F. L.	B-2	Submarine	Steel						
G. Q. F. M.	Castine	Gunboat	do	Twin screws	2 pole masts	12	1,177		
G. Q. F. N.	†Cheyenne	Single-turret monitor	do	do	1 military mast	6	3,225		
G. Q. F. P.	Celtic	Supply ship	do	Single screw	2 pole masts	6	8,000		
G. Q. F. R.	Charleston	Cruiser, 1st class	do	Twin screws	2 military masts	14	9,700		
G. Q. F. S.	Chattanooga	Cruiser, 3d class	do	do	Schooner	10	3,200		
G. Q. F. T.	Chauncey	Destroyer	Sheathed	do	Signal pole	12	420		
G. Q. F. V.	Cassin	do	do	Turbine	2 masts	4	1,020		
G. Q. F. W.	Chicago	Cruiser, 2d class	do	Twin screw	Schooner	18	4,500		
G. Q. H. C.	Choctaw	Tug	Iron	Single screw	1 mast		350		
G. Q. H. D.	Cincinnati	Cruiser, 3d class	Steel	Twin screws	1 pole mast	11	3,183		
G. Q. H. F.	Cleveland	do	Sheathed	do	Schooner	10	3,200		
G. Q. H. J.	Colorado	Armored cruiser	Steel	do	1 military mast; 1 cage mast	18	13,680		
G. Q. H. K.	Columbia	Cruiser, 2d class	do	Triple screws	Schooner	11	7,350		

¹ With normal coal supply.

² Rapid-fire guns, 6-pounder or smaller, or machine guns.

³ And 5 6-pounder rapid-fire guns.

⁴ And 2 .30-caliber automatic.

† Formerly U. S. S. Wyoming.

^a Unserviceable for war purposes.

CODE LIST OF THE UNITED STATES NAVY—Continued.

Signal letters.	Name of vessel.	Type.	Hull.	Propulsion.	Rig.	Guns, main battery.	Displacement. ¹	Complement.	
								Officers.	Men.
G. Q. H. L.	Concord.....	Gunboat.....	Steel.....	Twin screws.....	Schooner.....	4	Tons. 1,710		
G. Q. H. M.	Connecticut.....	Battleship, second line.....	do.....	do.....	2 cage masts.....	24	16,000		
G. Q. H. N.	Constellation.....	Training ship.....	Wood.....	Sails.....	Ship.....	18	1,970		
G. Q. H. P.	Constitution ^a	Sailing ship.....	do.....	do.....	do.....		2,200		
G. Q. H. S.	Cuicoo.....	Supply ship.....	Steel.....	Single screw.....	Schooner.....	12	6,000		
G. Q. H. T.	Cummings.....	Destroyer.....	do.....	Turbine.....	2 masts.....	4	1,020		
G. Q. H. V.	K-2.....	Submarine.....	do.....	do.....	do.....				
G. Q. H. W.	Cushing.....	Destroyer.....	do.....	Turbine.....	2 masts.....	4	1,050		
G. Q. J. B.	Cyclops.....	Fuel ship.....	do.....	Twin screws.....	4 pole masts.....		19,360		
G. Q. J. F.	Downes.....	Destroyer.....	do.....	Turbine.....	2 masts.....	4	1,072		
G. Q. J. H.	Dahlgren.....	Torpedo boat.....	do.....	Twin screws.....	do.....	14	146		
G. Q. J. K.	Dale.....	Destroyer.....	do.....	do.....	Signal pole.....	12	420		
G. Q. J. L.	Drayton.....	do.....	do.....	Turbine.....	2 masts.....	15	742		
G. Q. J. N.	Decatur.....	Destroyer.....	do.....	Twin screws.....	Signal pole.....	12	420		
G. Q. J. P.	De Long.....	Torpedo boat.....	do.....	do.....	do.....	13	196		
G. Q. J. R.	Denver.....	Cruiser, 3d class.....	Sheathed.....	do.....	Schooner.....	10	3,200		
G. Q. J. S.	Des Moines.....	do.....	do.....	do.....	do.....	10	3,200		
G. Q. J. T.	Duncan.....	Destroyer.....	Steel.....	Turbine.....	2 masts.....	4	1,014		
G. Q. J. V.	Dixie.....	Tender to torpedo vessels.....	do.....	Single screw.....	Brig.....	10	6,114		
G. Q. K. B.	Dolphin.....	Gunboat.....	do.....	do.....	Schooner.....	2	1,486		
G. Q. K. C.	Don Juan de Austria.....	do.....	Iron.....	do.....	do.....	2	1,130		
G. Q. K. D.	Dorothea.....	Yacht.....	Steel.....	do.....	do.....	12	594		
G. Q. K. E.	Dupont.....	Torpedo boat.....	do.....	Twin screws.....	do.....	14	165		
G. Q. K. F.	Dubuque.....	Gunboat.....	Composite.....	do.....	Schooner.....	6	1,085		
G. Q. K. G.	Delaware.....	Battleship, first line.....	Steel.....	do.....	2 cage masts.....	24	20,000		
G. Q. K. H.	Eagle.....	Yacht.....	do.....	Single screw.....	1 mast.....	12	434		
G. Q. K. I.	Elicano.....	Gunboat.....	Iron.....	Twin screws.....	Schooner.....	4	620		
G. Q. K. J.	Elfrida.....	Yacht.....	Steel.....	Single screw.....	do.....	11	164		
G. Q. K. K.	Ericsson.....	Destroyer.....	do.....	Turbine.....	2 masts.....	4	1,090		
G. Q. K. L.	Essex ^a	Cruiser.....	Wood.....	Single screw.....	Bark.....	14	1,375		
G. Q. K. M.	Fanning.....	Destroyer.....	Steel.....	Turbine.....	2 masts.....	15	742		
G. Q. K. N.	Farragut.....	Torpedo boat.....	do.....	Twin screws.....	do.....	14	279		
G. Q. K. O.	Gopher ^a	Cruiser.....	Wood.....	Single screw.....	Schooner.....	15	840		
G. Q. K. P.	Florida.....	Battleship, first line.....	Steel.....	Turbine.....	2 cage masts.....	26	21,825		
G. Q. K. Q.	Foote.....	Torpedo boat.....	do.....	Twin screws.....	do.....	13	142		
G. Q. K. R.	Fortune.....	Tug.....	Iron.....	Single screw.....	Schooner.....		450		
G. Q. K. S.	Fox.....	Torpedo boat.....	Steel.....	Twin screws.....	do.....	13	154		
G. Q. K. T.	Franklin ^a	Receiving ship.....	Wood.....	None.....	Dismantled.....	12	5,170		
G. Q. L. K.	Fulton.....	Tender to torpedo vessels.....	Steel.....	Single screw.....	Schooner.....	4	1,408		
G. Q. L. M.	Flusser.....	Destroyer.....	do.....	Turbine.....	2 masts.....	15	700		
G. Q. L. N.	Kanawha.....	Fuel ship.....	do.....	Twin screws.....	do.....		14,560		
G. Q. L. O.	H-3.....	Submarine.....	do.....	do.....	do.....				
G. Q. L. P.	Galveston.....	Cruiser, 3d class.....	Sheathed.....	Twin screws.....	Schooner.....	10	3,200		
G. Q. L. R.	D-2.....	Submarine.....	Steel.....	do.....	do.....				
G. Q. L. S.	General Alava.....	Transport.....	do.....	Single screw.....	Schooner.....	12	1,115		
G. Q. L. T.	Georgia.....	Battleship, second line.....	do.....	Twin screws.....	2 cage masts.....	24	14,948		
G. Q. L. V.	Glacier.....	Supply ship.....	do.....	Single screw.....	Schooner.....	11	8,325		
G. Q. L. W.	Gloucester.....	Yacht.....	do.....	do.....	do.....	17	786		
G. Q. M. B.	Goldsborough.....	Torpedo boat.....	do.....	Twin screws.....	do.....	14	255		
G. Q. M. C.	A-3.....	Submarine.....	do.....	do.....	do.....				
G. Q. M. D.	Granite State ^a	Sail.....	Wood.....	Sails.....	do.....		4,150		
G. Q. M. E.	Hancock.....	Transport.....	Iron.....	Single screw.....	Schooner.....	12	8,500		
G. Q. M. F.	K-1.....	Submarine.....	Steel.....	do.....	do.....				
G. Q. M. G.	Henley.....	Destroyer.....	do.....	Turbine.....	2 masts.....	15	742		
G. Q. M. H.	Hannibal.....	Fuel ship.....	do.....	Single screw.....	Schooner.....		4,000		
G. Q. M. I.	Hartford ^a	Cruiser.....	Wood.....	do.....	Bark.....	9	2,790		
G. Q. M. J.	Hawk.....	Yacht.....	Steel.....	do.....	1 mast.....	11	375		
G. Q. M. K.	Hector.....	Fuel ship.....	do.....	Twin screws.....	2 masts.....		11,230		
G. Q. M. L.	Helena.....	Gunboat.....	do.....	do.....	1 military mast.....	8	1,392		
G. Q. M. M.	Hercules.....	Tug.....	Iron.....	Single screw.....	1 mast.....		198		
G. Q. M. N.	Maumee.....	Fuel ship.....	Steel.....	Twin screws.....	2 masts.....		14,500		
G. Q. M. O.	L-1.....	Submarine.....	do.....	do.....	do.....				
G. Q. M. P.	Hopkins.....	Destroyer.....	do.....	Twin screws.....	Signal pole.....	12	408		
G. Q. M. Q.	L-2.....	Submarine.....	do.....	do.....	do.....				
G. Q. M. R.	Hull.....	Destroyer.....	do.....	Twin screws.....	Signal pole.....	12	408		
G. Q. M. S.	Huntress.....	Yacht.....	Composite.....	Single screw.....	Schooner.....	12	82		
G. Q. M. T.	Idaho.....	Battleship, second line.....	Steel.....	Twin screws.....	2 cage masts.....	20	13,000		
G. Q. N. K.	Intrepid ^a	Training ship.....	do.....	Sails.....	Bark.....	6	1,800		
G. Q. N. L.	L-3.....	Submarine.....	do.....	do.....	do.....				
G. Q. N. M.	L-4.....	do.....	do.....	do.....	do.....				
G. Q. N. N.	Illinois.....	Battleship, second line.....	do.....	Twin screws.....	2 cage masts.....	18	11,552		
G. Q. N. O.	L-5.....	Submarine.....	do.....	do.....	do.....				
G. Q. N. P.	L-5.....	do.....	do.....	do.....	do.....				
G. Q. N. R.	L-5.....	do.....	do.....	do.....	do.....				
G. Q. N. T.	Indiana.....	Battleship, second line.....	do.....	Twin screws.....	1 military mast; 1 cage mast.....	12	10,288		

With normal coal supply.

¹ Rapid-fire guns, 6-pounder or smaller, or machine guns.² And 5 6-pounder rapid-fire guns.³ And 2 .30-caliber automatic.

† Formerly U. S. S. Fern.

^a Unserviceable for war purposes.

CODE LIST OF THE UNITED STATES NAVY--Continued.

Signal letters.	Name of vessel.	Type.	Hull.	Propulsion.	Rig.	Guns, main battery.	Displacement. ¹	Complement.	
								Officers.	Men.
G. Q. N. V.	Iowa.....	Battleship, second line.....	Steel.....	Twin screws.....	1 cage mast; 1 military mast.....	22.....	Tons. 11,346.....		
G. Q. N. W.	Iris.....	Tender to torpedo vessels.....	Iron.....	Single screw.....	Brigantine.....		6,100.....		
G. Q. P. B.	Jason.....	Fuel ship.....	Steel.....	Twin screws.....	2 masts.....		19,132.....		
G. Q. P. C.	Iroquois.....	Tug.....	do.....	Single screw.....	Schooner.....		702.....		
G. Q. P. D.	K-5.....	Submarine.....	do.....						
G. Q. P. F.	Isla de Luzon.....	Gunboat.....	do.....	Twin screws.....	Schooner.....	4.....	1,030.....		
G. Q. P. H.	Iwana.....	Tug.....	do.....	Single screw.....			192.....		
G. Q. P. J.	Jupiter.....	Fuel ship.....	do.....	Twin screws.....	4 pole masts.....		19,360.....		
G. Q. P. K.	Jarvis.....	Destroyer.....	do.....	Turbine.....	2 masts.....	15.....	742.....		
G. Q. P. M.	Kansas.....	Battleship, second line.....	do.....	Twin screws.....	2 cage masts.....	24.....	10,000.....		
G. Q. P. N.	Justin.....	Fuel ship.....	do.....	Single screw.....	Schooner.....				
G. Q. P. R.	Jenkins.....	Destroyer.....	do.....	Turbine.....	2 masts.....	15.....	742.....		
G. Q. P. S.	Jonett.....	do.....	do.....	do.....	do.....	15.....	742.....		
G. Q. P. T.	Kearsarge.....	Battleship, second line.....	do.....	Twin screws.....	2 cage masts.....	26.....	11,520.....		
G. Q. P. V.	Kentucky.....	do.....	do.....	do.....	do.....	26.....	11,520.....		
G. Q. P. W.	K-6.....	Submarine.....	do.....						
G. Q. R. B.	Lancaster ^a	Receiving ship.....	Wood.....	Single screw.....	Ship.....		3,250.....		
G. Q. R. C.	Lawrence.....	Destroyer.....	Steel.....	Twin screws.....	Signal pole.....	17.....	400.....		
G. Q. R. D.	Lebanon.....	Fuel ship.....	do.....	Single screw.....	Schooner.....	12.....	3,285.....		
G. Q. R. F.	Lamson.....	Destroyer.....	do.....	Turbine.....	2 masts.....	15.....	700.....		
G. Q. R. H.	Leonidas.....	Fuel ship.....	do.....	Single screw.....	Schooner.....		4,023.....		
G. Q. R. J.	K-7.....	Submarine.....	do.....						
G. Q. R. K.	K-8.....	do.....	do.....						
G. Q. R. L.	Louisiana.....	Battleship, second line.....	do.....	Twin screws.....	2 cage masts.....	24.....	16,000.....		
G. Q. R. M.	L-6.....	Submarine.....	do.....						
G. Q. R. N.	Maechias.....	Gunboat.....	do.....	Twin screws.....	Schooner.....	8.....	1,177.....		
G. Q. R. P.	Maedonough.....	Destroyer.....	do.....	do.....	Signal pole.....	17.....	400.....		
G. Q. R. S.	Mackenzio.....	Torpedo boat.....	do.....	Single screw.....		11.....	65.....		
G. Q. R. T.	McCall.....	Destroyer.....	do.....	Turbines.....	2 masts.....	15.....	742.....		
G. Q. R. V.	Maine.....	Battleship, second line.....	do.....	Twin screws.....	2 cage masts.....	20.....	12,500.....		
G. Q. R. W.	L-7.....	Submarine.....	do.....						
G. Q. S. C.	Michigan.....	Battleship, first line.....	do.....	Twin screws.....	2 cage masts.....	8.....	16,000.....		
G. Q. S. F.	Marblehead.....	Cruiser, third class.....	do.....	Twin screws.....	Schooner.....	10.....	2,072.....		
G. Q. S. H.	M-1.....	Submarine.....	do.....						
G. Q. S. J.	Marlotta.....	Gunboat.....	Composite.....	Twin screws.....	Schooner.....	6.....	990.....		
G. Q. S. K.	Mars.....	Fuel ship.....	Steel.....	do.....	2 pole masts.....		11,230.....		
G. Q. S. L.	Mayrant.....	Destroyer.....	do.....	Turbines.....	2 masts.....	15.....	742.....		
G. Q. S. M.	Maryland.....	Armored cruiser.....	do.....	Twin screws.....	1 military mast; 1 cage mast.....	18.....	13,680.....		
G. Q. S. N.	Massachusetts.....	Battleship, second line.....	do.....	do.....	do.....	12.....	10,288.....		
G. Q. S. P.	Massasoit.....	Tug.....	do.....	Single screw.....	1 pole mast.....		202.....		
G. Q. S. R.	Mayflower.....	Yacht.....	do.....	Twin screws.....	Schooner.....	16.....	2,060.....		
G. Q. S. T.	McDougal.....	Destroyer.....	do.....	Turbine.....	2 masts.....	4.....	1,020.....		
G. Q. S. V.	Manntonomoh.....	2-turret monitor.....	Iron.....	Twin screws.....	1 military mast.....		3,990.....		
G. Q. S. W.	Pennsylvania.....	Battleship, first line.....	Steel.....	Turbines.....	2 cage masts.....	34.....	31,400.....		
G. Q. T. B.	Milwaukee.....	Cruiser, first class.....	do.....	Twin screws.....	2 military masts.....	14.....	9,700.....		
G. Q. T. C.	Nicholson.....	Destroyer.....	do.....	Turbine.....	2 masts.....	4.....	1,050.....		
G. Q. T. D.	O'Brien.....	do.....	do.....	do.....	do.....	4.....	1,050.....		
G. Q. T. F.	Minneapolis.....	Cruiser, second class.....	do.....	Triple screws.....	2-mast schooner.....	11.....	7,350.....		
G. Q. T. H.	Minnesota.....	Battleship, second line.....	do.....	Twin screws.....	2 cage masts.....	24.....	16,000.....		
G. Q. T. J.	Missouri.....	do.....	do.....	do.....	do.....	20.....	12,500.....		
G. Q. T. K.	A-4.....	Submarine.....	do.....						
G. Q. T. L.	Modoc.....	Tug.....	Iron.....	Single screw.....			241.....		
G. Q. T. M.	Mohawk.....	do.....	Steel.....	do.....			420.....		
G. Q. T. N.	Mohican.....	Tender to torpedo vessels.....	Wood.....	do.....	Bark.....	14.....	1,300.....		
G. Q. T. P.	Monadnock.....	2-turret monitor.....	Iron.....	Twin screws.....	1 military mast.....	6.....	3,990.....		
G. Q. T. R.	Mississippi.....	Battleship, second line.....	Steel.....	do.....	2 cage masts.....	20.....	13,000.....		
G. Q. T. S.	Monaghan.....	Destroyer.....	do.....	Turbine.....	2 masts.....	15.....	742.....		
G. Q. T. V.	Montana.....	Armored cruiser.....	do.....	Twin screws.....	1 military mast; 1 cage mast.....	20.....	14,500.....		
G. Q. T. W.	Monterey.....	2-turret monitor.....	do.....	do.....	1 military mast.....	4.....	4,084.....		
G. Q. V. B.	Montgomery.....	Special type.....	do.....	do.....	Schooner.....	12.....	2,072.....		
G. Q. V. C.	Morris.....	Torpedo boat.....	do.....	do.....		13.....	105.....		
G. Q. V. D.	Monocacy.....	Gunboat.....	do.....	do.....	2 masts.....	12.....	190.....		
G. Q. V. F.	Nereus.....	Fuel ship.....	do.....	do.....	do.....		19,000.....		
G. Q. V. J.	Oklahoma.....	Battleship, first line.....	do.....	do.....	2 cage masts.....	31.....	27,500.....		
G. Q. V. K.	Orion.....	Fuel ship.....	do.....	do.....	2 masts.....		19,132.....		
G. Q. V. L.	II-2.....	Submarine.....	do.....						
G. Q. V. M.	Neptune.....	Fuel ship.....	do.....	Turbines.....	4 pole masts.....	None.....	19,531.....		
G. Q. V. N.	D-1.....	Submarine.....	do.....						
G. Q. V. R.	Nausahan.....	Fuel ship.....	do.....	Single screw.....	2 pole masts.....		4,950.....		
G. Q. V. S.	Narkeeta.....	Tug.....	do.....	do.....			192.....		
G. Q. V. T.	Nashville.....	Gunboat.....	do.....	Twin screws.....	Schooner.....	8.....	1,371.....		
G. Q. V. W.	Nebraska.....	Battleship, second line.....	do.....	do.....	2 cage masts.....	24.....	14,948.....		
G. Q. V. W.	Nero.....	Fuel ship.....	do.....	Single screw.....	Schooner.....		6,360.....		

¹ With normal coal supply.² And 2 .30-caliber automatic.³ Rapid-fire guns, 6-pounder or smaller, or machine guns.^a Unserviceable for war purposes.

CODE LIST OF THE UNITED STATES NAVY—Continued.

Signal letters.	Name of vessel.	Type.	Hull.	Propulsion.	Rig.	Guns, main battery.	Displacement. ¹	Complement.	
								Officers.	Men.
G. O. W. B.	Nevada	Battleship, first line	Steel	Turbine	2 cage masts	31	Tons.		
G. O. W. D.	New Hampshire	do	do	do	do	24	27,500		
G. O. W. F.	New Jersey	Battleship, second line	do	Twin screws	do	24	16,000		
G. O. W. H.	New Orleans	Cruiser, third class	do	do	2 military masts	10	14,948		
G. O. W. J.	Newport	Gunboat	Composite	Single screw	Barkentine	10	3,430		
G. O. W. K.	New York	Battleship, first line	Steel	Twin screws	2 cage masts	31	1,010		
G. O. W. L.	Ontario	Tug	do	do	2 pole masts	6	27,000		
G. O. W. M.	Ozark	Single-turret monitor	do	do	1 military mast	6	1,120		
G. O. W. N.	Parker	Destroyer	do	Turbines	2 masts	4	3,225		
G. O. W. P.	Melville	Tender to torpedo vessels	do	do	Schooner	8	1,036		
G. O. W. R.	North Carolina	Armored cruiser	do	Twin screws	1 military mast; 1 cage mast	20	7,150		
G. O. W. S.	C-1	Submarine	do	do	do	do	14,500		
G. O. W. T.	Navajo	Tug	do	Single screw	2 masts	24	800		
G. O. W. V.	North Dakota	Battleship, first line	do	Turbines	2 cage masts	24	20,000		
G. R. B. O.	K-3	Submarine	do	do	do	do	do		
G. R. B. D.	Ohio	Battleship, second line	do	Twin screws	2 cage masts	20	12,500		
G. R. B. F.	Olympia	Cruiser, second class	do	do	Schooner	12	5,865		
G. R. B. H.	Omaha	Marine hospital ship	Wood	Screw	Bark.	do	2,400		
G. R. B. J.	Onedda	Yacht	Steel	Single screw	Schooner	do	150		
G. R. B. K.	Oregon	Battleship, second line	do	Twin screws	1 military mast, 1 cage mast	12	10,288		
G. R. B. L.	Oscoda	Tug	do	Single screw	Schooner	do	571		
G. R. B. M.	Patterson	Destroyer	do	Turbine	2 masts	15	742		
G. R. B. N.	Paducah	Gunboat	Composite	Twin screws	Schooner	6	1,085		
G. R. B. P.	Pampanga	do	do	do	Signal mast	3	243		
G. R. B. S.	Panther	Special type	do	Single screw	Schooner	2	3,350		
G. R. B. T.	Severn	Tender to torpedo vessels	do	do	do	do	1,175		
G. R. B. V.	Pontucket	Tug	Sheathed	do	do	do	230		
G. R. B. W.	Paul Jones	Destroyer	Steel	Single screw	Schooner	12	420		
G. R. C. B.	Pawnee	Tug	do	Twin screws	Signal pole	12	275		
G. R. C. D.	Pawtucket	do	Wood	Single screw	1 mast; 1 derrick	do	225		
G. R. C. F.	Pensacok	do	Steel	do	Schooner	do	230		
G. R. C. H.	†Pittsburgh	Armored cruiser	do	do	do	do	230		
G. R. C. J.	Proteus	Fuel ship	do	Twin screws	1 military mast, 1 cage mast	18	13,650		
G. R. C. K.	Peoria	Tug	do	do	2 masts	do	19,000		
G. R. C. L.	Perry	Destroyer	do	Single screw	Schooner	4	487		
G. R. C. M.	Petrel	Gunboat	do	Twin screws	Signal pole	12	420		
G. R. C. N.	Philadelphia	Receiving ship	do	Single screw	3-mast schooner	4	890		
G. R. C. P.	5	Submarine	do	Twin screws	None	do	4,410		
G. R. C. Q.	Paulding	Destroyer	do	Turbines	2 masts	15	742		
G. R. C. S.	Pascataqua	Tug	do	Single screw	do	do	854		
G. R. C. V.	Pompey	Fuel ship	do	do	Schooner	do	3,085		
G. R. C. W.	Pontiac	Tug	Wood	do	1 mast; 1 derrick	do	401		
G. R. D. B.	6	Submarine	Steel	do	do	do	do		
G. R. D. C.	Palos	Gunboat	do	Twin screws	2 masts	12	190		
G. R. D. F.	Portsmouth	Sailing ship	Wood	Sails	Ship	do	1,125		
G. R. D. H.	Potomac	Tug	Steel	Single screw	2 pole masts	do	785		
G. R. D. J.	Powhatan	do	do	do	do	do	194		
G. R. D. K.	Prarie	Transport	Iron	do	Brig	10	6,620		
G. R. D. L.	Proble	Destroyer	Steel	Twin screws	Signal pole	12	420		
G. R. D. M.	Princeton	Gunboat	Composite	Single screw	Barkentine	6	1,010		
G. R. D. P.	Prometheus	Special type	Steel	Twin screws	4 pole masts	do	12,585		
G. R. D. Q.	Patuxent	Tug	do	do	2 pole masts	do	755		
G. R. D. S.	Pataasco	do	do	do	do	do	755		
G. R. D. V.	Perkins	Destroyer	do	Turbine	2 masts	15	742		
G. R. D. W.	K-3	Submarine	do	do	do	do	do		
G. R. E. B.	Pruton	Destroyer	do	Turbine	2 masts	15	700		
G. R. E. D.	Quira	Gunboat	Composite	Single screw	Schooner	4	350		
G. R. E. F.	Rainbow	Transport	Steel	do	do	16	4,360		
G. R. E. H.	Raleigh	Cruiser, third class	do	Twin screws	do	11	3,183		
G. R. E. I.	Ranger	Gunboat	Iron	Screw	Barkentine	do	1,261		
G. R. E. J.	Rapid	Tug	Wood	do	1 pole mast	do	186		
G. R. E. K.	Reina Mercedes	Receiving ship	Iron	None	None	do	2,835		
G. R. E. L.	Relief	Hospital ship	Steel	Single screw	2 pole masts	do	3,300		
G. R. E. N.	Rhode Island	Battleship, second line	Steel	Twin screws	2 cage masts	24	14,948		
G. R. E. P.	Rhmond	Receiving ship	Wood	Single screw	do	do	2,700		
G. R. E. Q.	Rocket	Tug	Steel	do	Derrick mast	do	270		
G. R. E. S.	Rodgers	Torpedo boat	do	Twin screws	do	13	142		
G. R. E. V.	Salem	Cruiser, third class	do	Turbine	2 masts	8	3,750		
G. R. F. W.	Roe	Destroyer	do	do	do	15	742		
G. R. H. B.	Reid	do	do	do	do	15	700		

¹ With normal coal supply.² And 2 30-caliber automatic.³ Rapid-fire guns, 6-pounder or smaller, or machine guns.⁴ And 5 6-pounder rapid-fire guns.[†] Formerly U. S. Cheapeake.[‡] Formerly U. S. S. Pennsylvania.[°] Unserviceable for war purposes.

CODE LIST OF THE UNITED STATES NAVY—Continued.

Signal letters.	Name of vessel.	Type.	Hull.	Propulsion.	Rig.	Guns, main battery.	Displacement. ¹	Complement.	
								Officers.	Men.
							Tons.		
G. R. H. C.	G-1	Submarine	Steel						
G. R. H. D.	F-4	do	do						
G. R. H. F.	South Carolina	Battleship, first line	do	Twin screws	2 cage masts	8	16,000		
G. R. H. J.	Samar	Gunboat	Iron	do	Signal mast	14	243		
G. R. H. K.	Samoset	Tug	Steel	Single screw			100		
G. R. H. L.	Sandoval	Gunboat	do	do	Schooner	12	100		
G. R. H. M.	San Francisco	Mine-laying vessel	do	Twin screws	do	8	4,083		
G. R. H. N.	D-3	Submarine	do						
G. R. H. P.	Satum	Fuelship	Iron	Single screw	Schooner		4,842		
G. R. H. Q.	Scorpion	Yacht	Steel	do	do	14	775		
G. R. H. S.	Sebago	Tug	do	do			243		
G. R. H. T.	A-7	Submarine	do						
G. R. H. V.	E-1	do	do						
G. R. H. W.	Shubrick	Torpedo boat	do	Twin screws		13	200		
G. R. J. B.	Stoux	Tug	Iron	Single screw			155		
G. R. J. C.	Saratoga	Cruiser, first class	Steel	Twin screws	2 military masts	14	8,150		
G. R. J. D.	Solace	Hospital ship	do	Single screw	Schooner		5,700		
G. R. J. F.	Sorers	Torpedo boat	do	do			150		
G. R. J. H.	South Dakota	Armored cruiser	Steel	Twin screws	2 military masts	18	13,680		
G. R. J. K.	Southery	Prison ship	do	Single screw			3,100		
G. R. J. L.	Standish	Tug	Iron	do	Schooner		450		
G. R. J. M.	Sterling	Fuel ship	do	do	do		5,663		
G. R. J. N.	Stewart	Destroyer	Steel	Twin screws	Signal pole	12	420		
G. R. J. P.	St. Louis	Submarine	do	do					
G. R. J. Q.	Sotoyomo	Tug	do	Single screw	Schooner		230		
G. R. J. S.	St. Louis	Cruiser, first class	do	Twin screws	2 military masts	14	9,700		
G. R. J. T.	Smith	Destroyer	do	Twin screws	2 masts	15	700		
G. R. J. W.	Stranger	Yacht	Iron	Single screw	Schooner	12	369		
G. R. K. C.	Supply	Supply ship	do	do	do	12	4,325		
G. R. K. D.	C-5	Submarine	Steel						
G. R. K. F.	Sylph	Yacht	do	Single screw	Schooner	11	182		
G. R. K. H.	Sylvia	do	Iron	do	do		302		
G. R. K. J.	Stewart	Destroyer	Steel	Turbine	2 masts	15	742		
G. R. K. L.	C-2	Submarine	do						
G. R. K. M.	E-2	do	do						
G. R. K. N.	Tallahassee	Single-turret monitor	do	Twin screws	1 military mast	6	3,225		
G. R. K. P.	C-3	Submarine	do						
G. R. K. Q.	B-3	do	do						
G. R. K. S.	Tennessee	Armored cruiser	do	Twin screws	2 military masts	20	14,500		
G. R. K. T.	Tacoma	Cruiser, third class	Sheathed	do	Schooner	10	3,200		
G. R. K. V.	Sacramento	Gunboat	Steel	Single screw		2	1,425		
G. R. K. W.	Tecumseh	Tug	do	do	Schooner		214		
G. R. L. B.	Terror	2-turret monitor	Iron	Twin screws	1 military mast	8	3,990		
G. R. L. C.	Texas	Battleship, first class	Steel	do	2 cage masts	31	27,000		
G. R. L. D.	Thornton	Torpedo boat	do	do		13	200		
G. R. L. F.	Tingey	do	do	do		13	165		
G. R. L. H.	Topeka	Prison ship	Iron	do	Schooner		2,255		
G. R. L. J.	Trafalgar	Tug	Wood	Single screw	Derrick mast		280		
G. R. L. K.	Triton	do	Steel	do			212		
G. R. L. L.	Truxtun	Destroyer	do	Twin screws	Signal pole	12	433		
G. R. L. M.	Vestal	Special type	do	do	4 pole masts		12,585		
G. R. L. N.	Utah	Battleship, first line	do	Turbine	2 cage masts	26	21,825		
G. R. L. O.	Terry	Destroyer	do	do	2 masts	15	742		
G. R. L. S.	G-4	Submarine	do						
G. R. L. T.	Unadilla	Tug	do	Single screw	Schooner		355		
G. R. L. V.	Uncas	do	do	do	do		441		
G. R. L. W.	Vermont	Battleship, second line	do	Twin screws	2 cage masts	24	16,000		
G. R. M. B.	G-2	Submarine	do						
G. R. M. C.	Trippe	Destroyer	do	Turbine	2 masts	15	742		
G. R. M. D.	B-1	Submarine	do						
G. R. M. F.	Vesuvius	Torpedo cruiser	do	Twin screws	1 pole mast	(⁴)	930		
G. R. M. H.	Vicksburg	Gunboat	Composite	Single screw	Barkentine	6	1,010		
G. R. M. J.	Vigilant	Tug	Iron	do	Schooner		300		
G. R. M. K.	G-3	Submarine	Steel						
G. R. M. L.	Villalobos	Gunboat	Composite	Single screw	Schooner	14	370		
G. R. M. N.	Virginia	Battleship, second line	Steel	Twin screws	2 cage masts	24	14,948		
G. R. M. P.	Vixen	Yacht	do	Single screw	Schooner	14	806		
G. R. M. Q.	Transfer	Tug	do	do			700		
G. R. M. S.	Vulcan	Fuel ship	do	Twin screws	2 pole masts		11,280		
G. R. M. T.	Walke	Destroyer	do	Turbine	2 masts	15	742		
G. R. M. V.	Waban	Tug	Iron	Single screw			150		
G. R. N. B.	Wahnetta	do	Steel	do			192		
G. R. N. C.	Wasp	Yacht	do	do	Schooner	12	630		

¹ With normal coal supply.² Rapid-fire guns, 6-pounder or smaller, or machine guns.³ And 5 6-pounder rapid-fire guns.⁴ And 2 .30-caliber automatic.⁵ And 6 6-pounder rapid-fire guns.⁶ Fitted as a torpedo cruiser, 4 torpedo tubes.[†] Formerly U. S. S. New York.[‡] Formerly U. S. S. Florida.

CODE LIST OF THE UNITED STATES NAVY—Continued.

Signal letters.	Name of vessel.	Type.	Hull.	Propulsion.	Rig.	Guns, main battery.	Displacement. ¹	Complement.	
								Offic-ers.	Men.
G. R. N. D.	West Virginia.....	Armored cruiser.....	Steel.....	Twin screws.....	1 military mast; 1 cage mast.	18	Tons. 13,680		
G. R. N. F.	Wheeling.....	Gunboat.....	Composite.....	do.....	Schooner.....	6	990		
G. R. N. H.	Whipple.....	Destroyer.....	Steel.....	do.....	Signal pole.....	12	433		
G. R. N. K.	Wilmington.....	Gunboat.....	do.....	do.....	1 military mast.....	8	1,392		
G. R. N. L.	†Tonopah.....	Single-turret monitor.....	do.....	do.....	do.....	6	3,225		
G. R. N. M.	Wisconsin.....	Battleship, second line.....	do.....	do.....	2 cage masts.....	18	11,552		
G. R. N. P.	Wompatuck.....	Tug.....	do.....	Single screw.....	Schooner.....		462		
G. R. N. Q.	Worden.....	Destroyer.....	do.....	Twin screws.....	Signal pole.....	12	433		
G. R. N. S.	K-4.....	Submarine.....	do.....	do.....	do.....				
G. R. N. T.	Washington.....	Armored cruiser.....	do.....	Twin screws.....	2 military masts.....	20	14,500		
G. R. N. V.	Warrington.....	Destroyer.....	do.....	Turbine.....	2 masts.....	15	742		
G. R. N. W.	†Wolverine.....	Gunboat.....	Iron.....	Paddle.....	Schooner.....	6	685		
G. R. P. B.	Sonoma.....	Tug.....	Steel.....	Twin screws.....	2 pole masts.....		1,120		
G. R. P. C.	Wyoming.....	Battleship, first line.....	do.....	Turbine.....	2 cage masts.....	33	26,000		
G. R. P. D.	Winslow.....	Destroyer.....	do.....	do.....	2 masts.....	4	1,050		
G. R. P. F.	Yankton.....	Yacht.....	do.....	Single screw.....	Schooner.....	12	975		
G. R. P. H.	Yantlo.....	Cruiser.....	Wood.....	do.....	Bark.....	6	900		
G. R. P. J.	Yorktown.....	Gunboat.....	Steel.....	Twin screws.....	Schooner.....	6	1,710		

¹ With normal coal supply.² And 6 6-pounder rapid-fire guns.³ And 2 .30-caliber automatic.⁴ Rapid-fire guns, 6-pounder or smaller, or machine guns.⁵ Unserviceable for war purposes.

† Formerly U. S. S. Nevada.

‡ Formerly U. S. S. Michigan.

CODE LIST OF THE QUARTERMASTER CORPS, UNITED STATES ARMY.

[Steel vessels in SMALL CAPITALS, iron vessels in *italics*.]

Signal letters.	Rig.	Name.	Tonnage.		Year built.	Where built.	Where employed.	Complement.	
			Gross.	Net.				Officers.	Men.
<i>Transports.</i>									
G. W. B. D.	St. s.	McCLELLAN.....	3,006	1,828	1885	Newcastle, England	Atlantic	11	107
G. W. B. F.	St. s.	<i>Burnside</i> (cable work only) ..	2,194	1,405	1882do.....	Pacific	11	62
G. W. B. J.	St. s.	SHERMAN.....	5,780	3,725	1892	Belfast, Ireland.do.....	13	172
G. W. B. K.	St. s.	SHERIDAN.....	5,673	3,654	1892do.....do.....	13	172
G. W. B. L.	St. s.	LOGAN.....	5,672	3,653	1892do.....do.....	13	172
G. W. B. M.	St. s.	THOMAS.....	5,796	3,653	1894do.....do.....	13	172
G. W. B. N.	St. s.	BUFORD.....	5,040	3,621	1890do.....do.....	11	125
G. W. B. P.	St. s.	KILPATRICK.....	5,046	3,647	1890do.....	Atlantic	11	125
G. W. B. Q.	St. s.	CROOK.....	4,126	2,703	1882	Dumbarton, Scotland ..	Pacific	13	139
G. W. B. S.	St. s.	<i>Meade</i>	5,641	3,375	1874	Greenock, Scotland	Atlantic	11	138
G. W. C. D.	St. s.	WARREN.....	4,243	2,500	1889	Stettin, Germany	Philippine Islands.	10	138
G. W. C. H.	St. s.	<i>Wright</i>	871	388	1887	Bowling, Scotlanddo.....	8	60
G. W. C. S.	St. s.	SUMNER.....	3,458	2,182	1833	Hamburg, Germany	Atlantic	11	118
G. W. D. C.	St. s.	Seward.....	1,275	697	1890	Seattle, Wash	Philippine Islands.	8	60
G. W. D. F.	St. s.	DIX.....	6,839	4,507	1892	Sunderland, England	Pacific	11	82
G. W. D. H.	St. s.	LISCUM.....	1,072	696	1878	Newcastle-on-Tyne, England ..	Philippine Islands.	8	60
G. W. D. P.	St. s.	MERRITT.....	2,896	1,410	1912	Shanghai, Chinado.....	10	107
<i>Tugs.</i>									
G. W. C. K.	St. s.	<i>Reno</i>	135	67	1899	Philadelphia, Pa	Atlantic	2	5
G. W. C. L.	St. s.	SLOCUM.....	581	337	1896do.....	Pacific	4	10
<i>Steam lighters.</i>									
G. W. C. M.	St. s.	POE.....	157	106	1898	Camden, N. J	Gulf of Mexico.....	2	6
G. W. C. N.	St. s.	<i>Williams</i>	198	113	1875	Philadelphia, Pa	New York City	4	8
G. W. C. Q.	St. s.	Canby.....	209	142	1898	Sleightsburg, N. Ydo.....	4	8
<i>Submarine mine planters.</i>									
G. W. C. R.	St. s.	GENERAL HENRY J. HUNT	447	304	1904	Philadelphia, Pa	Philippine Islands.	5	27
G. W. C. S.	St. s.	GENERAL HENRY KNOX.....	447	304	1904do.....do.....	5	27
G. W. C. T.	St. s.	COL. GEORGE ARMISTEAD.....	447	304	1904do.....	Pacific	5	13
G. W. C. V.	St. s.	MAJ. SAMUEL RINGGOLD.....	447	304	1904do.....do.....	5	13
G. W. D. J.	St. s.	GENERAL S. M. MILLS.....	590	401	1909	Camden, N. J	Fort Monroe, Va.	5	13
G. W. D. K.	St. s.	GENERAL J. M. SCHOFIELD.....	590	401	1909do.....	Atlantic and Gulf.	5	13
G. W. D. L.	St. s.	GENERAL R. T. FRANK.....	590	401	1909do.....do.....	5	13
G. W. D. M.	St. s.	GENERAL E. O. C. ORD.....	590	401	1909	Wilmington, Deldo.....	5	13
<i>Cable ships.</i>									
G. W. D. B.	St. s.	CYRUS W. FIELD.....	235	146	1901	Hartford, Conn	Atlantic	4	12
G. W. D. N.	St. s.	JOSEPH HENRY.....	601	409	1906	Newport News, Va	Atlantic and Gulf.	4	12

VESSELS OF THE ENGINEER DEPARTMENT, UNITED STATES ARMY, HAVING SIGNAL LETTERS.

[Steel vessels in SMALL CAPITALS, Iron vessels in *Italics*.]

Signal letters.	Rig.	Name.	Gross tons.	When built.	Where built.	Where employed.	Complement.	
							Officers.	Men.
G. W. M. B....	Hopper dredge	Charleston.....	517	1891	Brooklyn, N. Y.....	Mobile, Ala.....	5	21
G. W. M. C....	do.....	Sumter.....	466	1904	Petersburg, Va.....	New Orleans, La.....	6	34
G. W. M. D....	do.....	Winyah Bay.....	466	1898	Wilmington, Del.....	Charleston Harbor, S. C.....	4	20
G. W. M. F....	do.....	Clatsop.....	1,100	1908	Newport News, Va.....	Portland, Oreg.....	8	36
G. W. M. H....	Gas launch	Wah-Ta-Wah.....		1910	Greenport, N. Y.....	New York, N. Y.....	2	2

LIST OF VESSELS OF THE UNITED STATES REVENUE-CUTTER SERVICE, ARRANGED ACCORDING TO SIGNAL LETTERS.

[Steel vessels in SMALL CAPITALS, Iron vessels in *Italics*.]

Signal letters.	Name.	Description.	Guns.	Tons.†	When built.	Where built.	Station.	Complement.	
								Offic-ers.	Men.
G. V. B. Q.	<i>Guthrie</i>	Steamer, propeller		149	1895	Baltimore, Md.	Baltimore, Md.	1	9
G. V. B. S.	<i>Apache</i>	do.	3	708	1891	do.	do.	7	51
G. V. B. T.	Hartley	do.	1	64	1875	San Francisco, Cal.	San Francisco, Cal.	1	6
G. V. B. W.	Woodbury	do.	1	500	1864	Philadelphia, Pa.	Eastport, Me.	5	37
G. V. C. D.	<i>Manhattan</i>	do.	0	145	1873	Chester, Pa.	New York, N. Y.	1	10
G. V. C. P.	<i>Colfax</i>	Station ship	0	486	1871	Camden, N. J.	Arundel Cove, Md.	0	49
G. V. D. L.	Penrose	Steam launch		41	1883	Hentley Manor, N. Y.	Pensacola, Fla.	1	4
G. V. D. M.	Bear	Steamer, propeller	3	1,700	1874	Greenock, Scotland	San Diego, Cal.	8	59
G. V. D. N.	do.	do.	2	420	1889	Wilmington, Del.	Detroit, Mich.	7	40
G. V. D. P.	<i>Winona</i>	do.	1	400	1890	do.	Mobile, Ala.	6	35
G. V. D. Q.	<i>Hudson</i>	do.	0	179	1893	Camden, N. J.	New York, N. Y.	1	11
G. V. D. R.	<i>Columet</i>	do.	0	170	1894	Buffalo, N. Y.	do.	1	9
G. V. D. T.	WINDOM	do.	3	670	1896	Dubuque, Iowa.	Galveston, Tex.	5	44
G. V. D. W.	TYBEE	Steamer, launch		45	1895	Camden, N. J.	Savannah, Ga.	1	4
G. V. F. C.	Scout	Steamer, propeller		36	1896	Port Townsend, Wash.	Port Townsend, Wash.	1	5
G. V. F. D.	GRESHAM	do.	4	1,090	1897	Cleveland, Ohio.	Boston, Mass.	8	63
G. V. F. H.	GOLDEN GATE	do.		240	1896	Seattle, Wash.	San Francisco, Cal.	1	10
G. V. F. J.	McCulloch	do.	4	1,415	1898	Philadelphia, Pa.	do.	8	63
G. V. F. K.	Manning	do.	4	1,155	1897	Boston, Mass.	Astoria, Ore.	8	65
G. V. F. L.	ALGONQUIN	do.	4	1,181	1898	Cleveland, Ohio.	San Juan, P. R.	8	63
G. V. F. M.	ONONDAGA	do.	4	1,192	1898	do.	Norfolk, Va.	8	63
G. V. F. P.	SEMINOLE	do.	4	845	1899	Baltimore, Md.	Wilmington, N. C.	8	59
G. V. F. Q.	Thetis	do.	3	1,250	1881	Dundee, Scotland	Honolulu, Hawaii	8	58
G. V. F. R.	Alert	do.		35	1907	Mobile, Ala.	Mobile, Ala.	1	4
G. V. F. S.	TUSCARORA	do.	2	739	1902	Richmond, Va.	Milwaukee, Wis.	6	58
G. V. F. T.	MOHAWK	do.	4	1,148	1902	do.	New York, N. Y.	8	63
G. V. F. W.	WINNISIMMET	do.		182	1903	Baltimore Md.	Boston, Mass.	1	9
G. V. H. B.	MACKINAC	do.		241	1903	do.	Sault Ste. Marie, Mich.	3	36
G. V. H. C.	Arcata	do.		138	1903	San Francisco, Cal.	Port Townsend, Wash.	2	10
G. V. H. D.	WISSAHICKON	do.		194	1904	Baltimore, Md.	Philadelphia, Pa.	1	9
G. V. H. F.	ITASCA	do.	4	980	1893	Elizabethport, N. J.	Arundel Cove, Md.	7	64
G. V. H. J.	PAMLICO	do.	2	451	1907	Wilmington, Del.	Newbern, N. C.	8	38
G. V. H. K.	Androscooggin	do.	4	1,605	1907	Tompkins Cove, N. Y.	Portland, Me.	8	66
G. V. H. L.	SENECA	do.	4	1,445	1908	Newport News, Va.	Tompkinsville, N. Y.	8	66
G. V. H. M.	DAVEY	do.	0	182	1908	Wilmington, Del.	New Orleans, La.	1	9
G. V. H. N.	SNOHOMISH	do.	2	879	1908	do.	Neah Bay, Wash.	5	36
G. V. H. P.	ACUSHNET	do.	2	800	1908	Newport News, Va.	New Bedford, Mass.	3	24
G. V. H. Q.	TAHOMA	do.	4	1,215	1908	Camden, N. J.	Seattle, Wash.	8	60
G. V. H. R.	YAMACRAW	do.	4	1,080	1908	do.	Savannah, Ga.	8	59
G. V. H. S.	UNALGA	do.	3	1,181	1912	Newport News, Va.	Juneau, Alaska	8	61
G. V. H. T.	MIAMI	do.	3	1,181	1912	do.	Key West, Fla.	8	62
G. V. H. W.	Guard	do.			1914	San Francisco, Cal.	Friday Harbor, Wash.	1	6

† Displacement.

‡ Composite.

LIST OF TENDERS OF THE UNITED STATES LIGHTHOUSE SERVICE ARRANGED ACCORDING TO SIGNAL LETTERS.

[Steel vessels in SMALL CAPITALS, Iron vessels in *italics*.]

Signal letters.	Name.	Class.	Gross tonnage.	Net tonnage.	Dimensions.			Indicated horse-power.	When built.	Where built.	Officers.	Men.	Station.
					Length.	Breadth.	Depth.						
G. V. L. T.	Myrtle.....	St. s.	348	240	<i>Fect.</i> 130.0	<i>Fect.</i> 25.0	<i>Fect.</i> 11.0	225	1872	Philadelphia, Pa.....	4	17	San Juan, P. R.
G. V. L. W.	Mistletoe.....	St. p.	352	173	153.0	28.0	9.0	370	1872	Chester, Pa.....	4	10	Tompkinsville, N. Y.
G. V. M. D.	ASPEN.....	St. s.	277	82	118.0	25.0	12.0	440	1906	Toledo, Ohio.....	4	10	Detroit, Mich.
G. V. M. J.	Jessamine.....	St. p.	257	155	146.0	24.0	10.0	350	1881	Baltimore, Md.....	4	10	Baltimore, Md.
G. V. M. T.	Arbutus.....	St. s.	400	75	145.0	25.0	11.0	360	1879do.....	6	19	Key West, Fla.
G. V. M. W.	Pansy.....	St. s.	314	157	147.0	25.0	11.0	250	1878	Philadelphia, Pa.....	4	17	Tompkinsville, N. Y.
G. V. N. B.	John Rodgers.....	St. p.	260	151.0	27.0	9.0	260	1883	Nowburgh, N. Y.....	4	16	Do.
G. V. N. D.	OLEANDER.....	St. p.	344	165.0	34.0	7.0	600	1903	Dubuque, Iowa.....	3	15	St. Louis, Mo.
G. V. N. F.	Madroño.....	St. s.	411	206	164.0	27.0	15.0	750	1885	Camden, N. J.....	6	19	San Francisco, Cal.
G. V. N. H.	GOLDENROD.....	St. p.	461	143	150.0	27.0	4.0	152	1888	Jeffersonville, Ind.....	3	15	Cincinnati, Ohio and Rock Island, Ill.
G. V. N. J.	Gardenia.....	St. s.	150	83	117.0	20.0	9.0	200	1879	East Deering, Mo.....	4	11	Tompkinsville, N. Y.
G. V. N. K.	ZIZANIA.....	St. s.	417	331	150.0	27.0	12.0	650	1888	Baltimore, Md.....	6	19	Portland, Me.
G. V. N. M.	COLUMBINE.....	St. s.	424	212	145.0	27.0	15.0	800	1892	Cleveland, Ohio.....	6	19	Ketchikan, Alaska.
G. V. N. P.	LILAC.....	St. s.	434	212	145.0	27.0	15.0	800	1892do.....	5	19	New Orleans, La.
G. V. N. Q.	AZALEA.....	St. s.	† 500	145.0	25.0	12.0	400	1891	New York, N. Y.....	5	19	Boston, Mass.
G. V. N. R.	AMARANTH.....	St. s.	744	488	150.0	28.0	14.0	672	1892	Cleveland, Ohio.....	5	18	Detroit, Mich.
G. V. N. S.	MAPLE.....	St. s.	392	205	155.0	30.0	12.0	650	1893	Elizabethport, N. J.....	6	22	Baltimore, Md.
G. V. N. T.	MANROVE.....	St. s.	572	392	165.0	30.0	12.0	550	1897do.....	6	22	Charleston, S. C.
G. V. N. W.	MAYFLOWER.....	St. s.	572	392	155.0	30.0	12.0	650	1897	Bath, Me.....	5	22	Boston, Mass.
G. V. P. C.	Marigold.....	St. s.	454	252	150.0	27.0	12.0	550	1890	Wyandotte, Mich.....	5	18	Detroit, Mich.
G. V. P. D.	Clover.....	St. s.	96	65	80.0	22.0	7.0	140	1899	Manitowoc, Wis.....	4	8	Do.
G. V. P. F.	Daisy.....	St. s.	35	12	74.0	14.0	5.0	60	1892	New Bedford, Mass.....	2	4	Tompkinsville, N. Y.
G. V. P. H.	Iris.....	St. s.	428	292	142.0	30.0	10.0	800	1897	Philadelphia, Pa.....	4	19	Philadelphia, Pa.
G. V. P. J.	Holly.....	St. p.	367	142	167.0	24.0	10.0	400	1881	Baltimore, Md.....	4	16	Baltimore, Md.
G. V. P. K.	Water Lily.....	Ga. s.	33	19	61.0	11.0	5.0	* 36	1895	Morris Hts., N. Y.....	2	2	Charleston, S. C.
G. V. P. L.	HEATHER.....	St. s.	† 831	165.0	28.0	15.0	685	1903	Seattle, Wash.....	6	19	Portland, Oreg.
G. V. P. M.	LARKSPUR.....	St. s.	685	162.0	30.0	14.0	750	1903	Pt. Richmond, N. Y.....	6	22	Tompkinsville, N. Y.
G. V. P. N.	CROCUS.....	St. s.	626	155.0	29.0	14.0	700	1904	Shooters Island, N. Y.....	6	21	Buffalo, N. Y.
G. V. P. Q.	HYACINTH.....	St. s.	738	485	150.0	28.0	14.0	878	1903	Port Huron, Mich.....	5	18	Milwaukee, Wis.
G. V. P. R.	IVY.....	St. s.	550	165.0	30.0	13.0	700	1904	Baltimore, Md.....	5	22	Baltimore, Md.
G. V. P. S.	JUNIPER.....	St. s.	84	57	90.0	18.0	8.0	290	1903do.....	2	5	Do.
G. V. P. T.	MAGNOLIA.....	St. s.	550	165.0	30.0	13.0	700	1904do.....	5	22	New Orleans, La.
G. V. P. W.	SUMAC.....	St. s.	681	386	160.0	30.0	13.0	700	1903	Pt. Richmond, N. Y.....	6	21	Milwaukee, Wis.
G. V. R. B.	SUNFLOWER.....	St. s.	† 797	163.0	31.0	15.0	900	1907	Wilmington, Del.....	7	22	New Orleans, La.
G. V. R. C.	TULIP.....	St. s.	677	300	174.0	30.0	16.0	1,000	1908	Camden, N. J.....	7	24	Tompkinsville, N. Y.
G. V. R. D.	CYPRESS.....	St. s.	677	300	174.0	30.0	16.0	1,000	1908do.....	6	23	Charleston, S. C.
G. V. R. F.	HIBISCUS.....	St. s.	677	300	174.0	30.0	16.0	1,000	1908do.....	6	23	Portland, Me.
G. V. R. H.	ANEMONE.....	St. s.	677	300	174.0	30.0	16.0	1,000	1908do.....	7	23	Boston, Mass.
G. V. R. J.	MANANITA.....	St. s.	677	300	174.0	30.0	16.0	1,000	1908do.....	6	23	Portland, Oreg.
G. V. R. K.	SEQUOIA.....	St. s.	677	300	174.0	30.0	16.0	1,000	1908do.....	6	21	San Francisco, Cal.
G. V. R. L.	KUKUI.....	St. s.	677	300	174.0	30.0	16.0	1,000	1908do.....	6	22	Honolulu, Hawaii.
G. V. R. M.	ORCHID.....	St. s.	677	300	174.0	30.0	16.0	1,000	1906do.....	6	23	Baltimore, Md.
G. V. R. N.	CAMELLIA.....	St. s.	153	125	106.0	24.0	10.0	280	1911	Muskegon, Mich.....	4	12	New Orleans, La.
G. V. R. T.	Woodbine.....	Ker. s.	† 62	86.0	16.0	7.0	* 125	1913	New Brighton, N. Y.....	2	4	Baltimore, Md.
G. V. R. W.	Snowdrop.....	Ga. s.	32	19	61.0	11.0	5.0	* 32	1896	Morris Hts., N. Y.....	2	2	Charleston, S. C.

* Brake horsepower.

† Displacement.

‡ Composite.

LIST OF VESSELS OF THE COAST AND GEODETIC SURVEY, ARRANGED ACCORDING TO SIGNAL LETTERS.

[Steel vessels in SMALL CAPITALS, composite vessels in *italics*.]

STEAM VESSELS.

Signal letters.	Rig.	Propulsion.	Vessel.	Displacement.	Tonnage.		Register length.	Register breadth.	Draft.	Indicated horse-power.	Speed.	Coal capacity.	When built.	Where built.	Accommodations.		Where employed.
					Gross.	Net.									Officers.	Men.	
G. V. S. C.	Sch.	St. s.	<i>Bache</i>	472	370	252	153.2	26.2	10.0	400	10.5	96	1901	Shooter Island, N. Y.....	9	40	Atlantic and Gulf.
G. V. S. J.	Sch.	St. s.	<i>Endeavor</i>	130	86	86	111.0	18.5	8.0	150	9.7	38	1862	Norfolk, Va.....	5	22	Do.
G. V. S. L.	Sch.	St. s.	<i>Gedney</i>	244	174	140.0	23.8	8.4	250	9.0	60	1875	New York, N. Y.....	7	28	Pacific coast.	
G. V. S. P.	Sch.	St. s.	<i>McArthur</i>	299	220	130	115.0	20.0	12.0	250	8.5	48	1876	Mare Island, Cal.....	7	30	Do.
G. V. T. C.	Bk.	St. s.	<i>Patterson</i>	719	500	453	163.0	27.3	14.2	215	9.0	133	1882	Brooklyn, N. Y.....	12	46	Do.
G. V. W. B.	Sch.	St. s.	<i>Cosmos</i>	25	52.5	12.0	4.0	55	7.0	5	1887	Mare Island, Cal.....	3	6	Alaska.	
G. V. W. C.	Sch.	St. s.	<i>PATHFINDER</i>	875	690	469	168.0	33.6	13.0	846	12.6	240	1899	Elizabeth, N. J.....	15	70	Pacific coast.
G. V. W. D.	Sch.	St. s.	<i>Taku</i>	54	25	70.6	16.5	5.5	6.0	14	1898	San Francisco, Cal.....	4	13	Alaska.
G. V. W. F.	Sch.	St. s.	<i>Yukon</i>	38	25	75.0	15.7	5.0	100	7.5	16	1898	New York, N. Y.....	4	13	Do.
G. V. W. H.	Sch.	St. s.	<i>Hydrographer</i>	146	116	79	101.0	19.5	6.8	250	10.0	22	1901	Port Jefferson, N. Y.....	5	18	Atlantic and Gulf.
G. V. W. J.	Sch.	St. s.	<i>Explorer</i>	450	335	228	135.0	27.0	10.0	400	10.3	85	1904	Wilmington, Del.....	7	36	Pacific coast.
G. V. W. K.	Sch.	St. s.	<i>FATHOMER</i>	550	431	144.0	25.0	9.5	400	10.0	95	1904	Hongkong.....	7	41	Philippines.
G. V. W. L.	Sch.	St. s.	<i>Research</i>	95	95	62	94.6	15.0	8.2	48	9.0	45	1898do.....	4	23	Do.
M. C. L. F.	Sch.	St. s.	<i>Marinduque</i>	345	411	197	132.0	23.0	10.2	300	8.0	75	1901	Uruga, Japan.....	9	37	Do.
M. C. L. T.	Sch.	St. s.	<i>Rombion</i>	345	411	198	132.0	23.0	10.2	300	8.0	75	1901do.....	9	37	Do.

SAILING VESSELS.

G. V. S. W.	Sch.	Sail.	<i>Drift</i>	156	87	76.0	19.6	10.8	1876	Baltimore, Md.....	5	14	Lighthouse Board.
G. V. T. R.	Sch.	Sail.	<i>Matchless</i>	118	94	91.0	25.0	7.6	1859	Key West, Fla.....	6	18	Atlantic and Gulf.

¹ Bache wireless call N. L. K.

² Original hull built in 1871 at Wilmington, Del.; rebuilt in 1901 at Shooter Island, N. Y.

³ Patterson wireless call N. L. H.

⁴ Pathfinder wireless call N. L. J.

⁵ Explorer wireless call N. L. I.

⁶ Assigned signal letters "M. C. Q. P." by Philippine Customs Service.

⁷ Owned by the Government of the Philippine Islands and assigned for the use of the Coast and Geodetic Survey.

⁸ Assigned signal letters "M. C. Q. N." by Philippine Customs Service.

LIST OF VESSELS OF THE BUREAU OF FISHERIES, ARRANGED ACCORDING TO SIGNAL LETTERS.

[Iron vessels in *italics*.]

Signal letters.	Rig.	Name.	Gross tonnage.	Net tonnage.	Length.	Breadth.	Depth.	When built.	Where built.	Complement.	
										Officers.	Men.
G. V. Q. B.	Steamer.....	<i>Albatross</i>	638	384	<i>Feet.</i> 200.0	<i>Feet.</i> 27.6	<i>Feet.</i> 16.9	1882	Wilmington, Del.....	8	71
G. V. Q. C.	do.....	<i>Fish Hawk</i>	441	206	146.6	27.0	10.9	1879	do.....	2	42
G. V. Q. F.	Ga. s.....	<i>Grampus</i>	87	83	81.6	22.3	11.1	1886	Noank, Conn.....	4	8
G. V. Q. H.	Steamer.....	<i>Phalarope</i>	65	27	92.0	16.0	7.4	1881	East Boston, Mass.....	2	4
G. V. Q. L.	do.....	<i>Osprey</i>	40	23	72.0	17.3	6.0	1895	San Francisco, Cal.....	2	4
G. V. Q. J.	do.....	<i>Curlew</i>	60	60	79.0	20.0	3.4	1902	Rock Island, Ill.....	1	3
G. V. Q. K.	do.....	<i>Shearwater</i>	95	63	85.0	18.0	8.5	1909	Ferrysburg, Mich.....	1	3

LIST OF VESSELS OF THE BUREAU OF NAVIGATION, DEPARTMENT OF COMMERCE, ARRANGED ACCORDING TO SIGNAL LETTERS.

Signal letters.	Rig.	Name.	Gross tonnage.	Net tonnage.	Length.	Breadth.	Depth.	When built.	Where built.	Complement.	
										Officers.	Men.
G. V. Q. D.	Ga. s.....	Tarragon.....	20	17	<i>Feet.</i> 62.0	<i>Feet.</i> 13.2	<i>Feet.</i> 4.2	1907	Bayport, N. Y.....	2	3

LIST OF AMERICAN MERCHANT VESSELS AND YACHTS EQUIPPED WITH RADIO APPARATUS, ARRANGED IN THE ORDER OF THEIR CALL LETTERS.

By the International Code—
ZMX—Radio apparatus.
ZMY—Report me by radiotelegraphy.

ABBREVIATIONS:

Bge. — barge. Ga. s. — gas screw. *Sch. — schooner-barge. St. s. — steam screw. Sch. y. — schooner yacht.
Bk. — bark. Sch. — schooner. St. p. — steam side-wheel. St. y. — steam yacht. Spp. — ship.

[Descriptions of vessels having signal letters may be found on pp. 26-80.]

ATLANTIC AND GULF COASTS.

Call letters.	Rig.	Name of vessel.	Signal letters.	Call letters.	Rig.	Name of vessel.	Signal letters.	Call letters.	Rig.	Name of vessel.	Signal letters.
KDA	St. s.	Philadelphia	KCWD	KKU	St. s.	El Mundo	LBQK	KQR	St. s.	Grecian	KPSF
KDB	St. s.	Caracas	KGMT	KKV	St. s.	El Oriente	LBRO	KQS	St. s.	Somerset	LBVG
KDM	St. s.	Maracaibo	KPLQ	KKW	St. s.	El Valle	KQTV	KQT	St. s.	Tuscan	KVSW
KDV	St. s.	Grayson	LCFT	KKX	St. s.	El Occidente	LBHM	KQX	St. s.	Persian	JWNG
KDW	St. s.	Borinquen	LCFS	KKY	St. s.	El Dia	KRDQ	KQY	St. s.	Powhatan	KLVM
KDX	St. s.	Bayamon	LCJF	KKZ	St. s.	El Rio	KPIW	KQZ	St. s.	Suwannee	LBTH
KDY	St. s.	Yaguez	LCJB	KMA	St. s.	Allianca	KDNC	KRR	St. s.	Governor Cobb	KVQJ
KDZ	St. s.	Zulla	KQWV	KMD	St. s.	Cristobal	KRSV	KRO	St. s.	Camden	KWCG
KEA	St. s.	Colorado	JTKG	KME	St. s.	Maine	KRD	KRD	St. s.	Belfast	LBCC
KEB	St. s.	Sabine	KGNS	KMH	St. s.	Panama	KNTV	KRE	St. s.	Bay State	KMFD
KEC	St. s.	Concho	KJID	KMO	St. s.	C. W. Morse	KQMP	KRF	St. s.	Ransom B. Fuller	KSCQ
KED	St. s.	Denver	KRFN	KMS	St. s.	Ancon	KRNT	KRH	St. s.	City of Bangor	
KEG	St. s.	Rio Grande	JSDV	KMV	St. s.	Advance	KBDJ	KRI	St. s.	City of Rockland	KQWG
KEH	St. s.	Nueces	KDSM	KMX	St. s.	Colon	KPBW	KRJ	St. s.	Relief	KQWB
KEJ	St. s.	Alamo	KBQR	KNA	St. s.	Dorothy Bradford	KGPQ	KRL	St. p.	Louise	JCMW
KEK	St. s.	San Marcos	JVSF	KNB	St. s.	Lexington	KJBV	KRN	St. s.	Calvin Austin	KSNB
KEM	St. s.	Comal	KDFC	KNC	St. s.	Concord	KJCV	KRO	St. s.	Columbia	KWBD
KEN	St. s.	Satilla	KVRC	KND	St. s.	Beverly	KDFB	KRP	St. s.	Rescue	KPBN
KEO	St. s.	Ossabaw	KVTR	KNE	St. s.	Evelyn	ICKQ	KRQ	St. s.	J. J. Merritt	KPML
KEP	St. s.	Lampasas	KBNT	KNF	St. s.	Carolyn	LCMN	KRR	St. s.	Mills	KQSR
KES	St. s.	San Jacinto	KBRV	KNJ	St. s.	New Jersey	KSCW	KRS	St. s.	Savage	KPNM
KEZ	St. s.	Brazos	KWJN	KNK	St. s.	New York	KNBM	KRV	St. s.	Governor Dingley	KPLQ
KFA	St. s.	City of Columbus	KTBS	KNL	St. s.	Nelson	LCPS	KRY	St. s.	City of Baltimore	LBTO
KFB	St. s.	City of Atlanta	KTFN	KNM	St. s.	Millinocket	LBNM	KRZ	St. s.	City of Norfolk	LBTM
KFC	St. s.	City of Macon	KSLD	KNQ	St. s.	Lucy Nef		KSF	St. s.	Finland	KSBC
KFD	St. s.	City of Memphis	KRPQ	KNR	St. s.	Zealandia	KNLM	KSH	St. s.	Krownland	KRSC
KFF	St. s.	Frieda	LCRT	KNS	St. p.	Shinnecock		KSL	St. s.	St. Louis	HSPT
KFH	St. s.	Herman Frasch	LBJP	KNT	St. p.	Montauk	KRSH	KSM	St. s.	Philadelphia	KLPC
KFI	*Sch.	I. D. Fletcher	LBFT	KNU	St. s.	Currier	LBRF	KSN	St. s.	New York	KLPP
KFJ	St. s.	City of Augusta	JVBF	KNW	St. s.	Wyandotte		KSO	St. s.	St. Paul	HPTS
KFK	St. s.	City of Savannah	KWQQ	KNZ	St. p.	America		KSV	St. s.	City of Richmond	
KFP	St. s.	Nacoochee	JWVM	KOA	St. s.	Hamilton	KNWT	KSW	St. s.	City of Annapolis	
KFT	St. s.	Tasco	LBHT	KOB	St. s.	Princess Anne	KNBV	KSX	St. s.	Alabama	
KFX	St. s.	City of St. Louis	LBKR	KOC	St. s.	Jamestown	KLJV	KSY	St. s.	Florida	KWJF
KFY	St. s.	City of Montgomery	LBKQ	KOD	St. s.	Jefferson	KPCM	KSZ	St. s.	Virginia	
KGA	St. s.	Coamo	KQGB	KOG	St. s.	Madison	LBSP	KTA	St. s.	Larimer	KSML
KGB	St. s.	Carolina	KMTB	KOS	St. s.	Brunswick	JBHT	KTC	*Sch.	Shenango	KSLR
KGJ	St. s.	San Juan	KPNW	KOV	St. s.	Olivette	KDQR	KTD	St. s.	Ligonier	KSCL
KGP	St. s.	Ponce	KPJD	KOW	St. s.	Mascotte	KDQO	KTE	St. s.	Winfred	KNRC
KGS	St. s.	Senator Bailey	LDGW	KOZ	St. s.	Miami	KNGB	KTF	St. s.	J. M. Guffey	KRNL
KIJ	St. s.	James Duane		KPF	St. s.	Forward	LCGV	KTG	St. s.	Gulfoll	LCNR
KJB	St. s.	Bunker Hill	KWDT	KPL	St. s.	Pilot Boy		KTH	St. s.	Illinois	LCWJ
KJD	St. s.	North Land	LBJT	KPR	St. s.	P. R. R. 707		KTI	St. s.	Brilliant	
KJM	St. s.	Massachusetts	KWBM	KPS	St. s.	Satellite		KTJ	St. s.	Comet	LDBV
KJO	St. s.	Old Colony	KWHQ	KPW	St. s.	Cape Cod	KQFV	KTK	St. s.	John D. Archbold	LDJR
KJS	St. s.	North Star	KQVW	KQB	St. s.	Berkshire	JVNR	KTL	St. s.	Rayo	LCNT
KKA	St. s.	Antilles	KWBW	KQC	St. s.	Cretan	JVBH	KTM	St. s.	Eocene	LCFV
KKB	St. s.	El Sol	LBPK	KQD	St. s.	Dorchester	KGDQ	KTN	St. s.	Perfection	LCBV
KKC	St. s.	Chalmette	JTNE	KQE	St. s.	Essex	KJLW	KTF	*Sch.	S. O. Co. No. 94	KTBO
KKD	St. s.	Comus	KPSB	KQG	St. s.	Gloucester	KLTC	KTQ	St. s.	City of Everett	KMCQ
KKE	St. s.	Topila		KQH	St. s.	Howard	KMHN	KTR	St. s.	Radiant	LDFT
KKL	St. s.	El Alba	KRLC	KQI	St. s.	Indian	KQVF	KTS	St. e.	Vesta	LCTF
KKM	St. s.	Momus	KVRL	KQJ	St. s.	Junjata	KNFH	KTT	St. s.	Paraguay	KQLB
KKN	St. s.	El Norte	KPJC	KQK	St. s.	Kershaw	KNWB	KTU	St. s.	Sun	KVWH
KKO	St. s.	Excelsior	JWNR	KQL	St. s.	Lexington	JBPT	KTV	St. s.	Toledo	KSBT
KKP	St. s.	Protesus	KPTR	KQM	St. s.	Merrimack	JTMH	KTW	Sch.	Delaware Sun	KSRL
KKQ	St. s.	El Sud	KPGH	KQN	St. s.	Nantucket	KPBJ	KTX	St. s.	Socony	LCVW
KKR	St. s.	Creole	KWDR	KQO	St. s.	Ontario	KTOJ	KTY	St. s.	S. O. Co. No. 92	KBPJ
KKS	St. s.	El Siglo	KRHL	KQP	St. s.	Parthian	KDVH	KUP	St. s.	Pettibone	
KKT	St. s.	El Cid	KPMH	KQQ	St. s.	Quantico	JWRL	KUS	St. s.	Florida	KLPD

LIST OF AMERICAN MERCHANT VESSELS AND YACHTS EQUIPPED WITH RADIO APPARATUS, ARRANGED IN THE ORDER OF THEIR CALL LETTERS—Continued.

ATLANTIC AND GULF COASTS—Continued.

Call letters.	Rig.	Name of vessel.	Signal letters.	Call letters.	Rig.	Name of vessel.	Signal letters.	Call letters.	Rig.	Name of vessel.	Signal letters.
KUT	St. s.	Pan American	LCTJ	KWZ	St. s.	Esperanza	KQRN	KYE	St. y.	Cassandra	KWTH
KVA	St. s.	Apache	KQVN	KXA	St. s.	Boston	KTDG	KYF	St. y.	Florence	KJMT
KVB	St. s.	Arapahoe	KRBV	KXU	St. s.	City of Lowell	KLWV	KYG	St. y.	Wild Duck	KJFM
KVO	St. s.	Comanche	KMLR	KXC	St. p.	Commonwealth	KWJ	KYH	St. y.	Aloha	LDKS
KVF	St. s.	Iroquois	KOCN	KXD	St. s.	Maine	KLDB	KYI	St. y.	Wakiva	
KVG	St. s.	Algonquin	KINP	KXE	St. s.	Mohawk	KMQC	KYJ	St. y.	Siyonam	KJLN
KVH	St. s.	Huron	KSDT	KXF	St. s.	New Hampshire	KLFC	KYK	St. y.	Kismet	KRTD
KVJ	St. s.	Berninole	KDNS	KXG	St. p.	Pilgrim	KBDV	KYL	St. y.	Lysistrata	
KVK	St. s.	Cherokee	KDNP	KXH	St. p.	Plymouth	KHQB	KYM	St. y.	Columbia	KPHQ
KVL	St. s.	Lensape	LCRB	KXI	St. p.	Priscilla	KLWJ	KYN	St. y.	Nagana	KNHZ
KVM	St. s.	Mohawk	KWHL	KXJ	St. p.	Providence	KTOP	KYO	St. y.	Noma	KRVH
KVU	St. s.	Elmer A. Keeler	KTMR	KXK	St. p.	Puritan	KQJQ	KYP	St. y.	Onelda	
KVV	St. s.	South American	KJFL	KXL	St. p.	City of Taunton		KYR	St. y.	Karlina	LHVN
KVZ	St. s.	Relay		KXM	St. s.	Mohegan	KMRC	KYS	St. y.	Sea Otter	KWDD
KWC	St. s.	Morro Castle	KQFO	KXN	St. s.	New Haven	KWDL	KYT	St. y.	Vanadis	
KWG	St. s.	Seguranca	KHLT	KXP	St. s.	Pequotnook	KVOT	KYU	St. y.	Mohawk	LBFQ
KWH	St. s.	Havana	KVST	KXQ	St. s.	Chester W. Chapin		KYV	St. y.	Adventure	LCSW
KWK	St. s.	W. B. Keene		KXR	St. s.	Richard Peck	KLGF	KYW	St. y.	Warrior	KVHJ
KWB	St. s.	Saratoga	KWDB	KYA	St. y.	Atlanta	KVQL	KYZ	St. y.	Wana	KSOR
KWV	St. s.	Vigilancia	KHBN	KYB	St. s.	North Wind					
KWX	St. s.	Mexico	KVJR	KYO	St. y.	Corsair	KNWS				
KWY	St. s.	Monterey	KQVM	KYD	St. y.	Cyprus					

PACIFIC COAST AND GREAT LAKES.

WAA	St. s.	Alameda	KBML	WDO	St. s.	Ann Arbor No. 4		WFF	St. s.	Shalla	
WAB	St. s.	Admiral Evans	KRGC	WDP	St. s.	Ann Arbor No. 5		WGA	St. s.	City of Seattle	KHLJ
WAC	St. s.	Chicago		WDS	St. s.	City of Grand Rapids		WGD	St. s.	Dell	KVPJ
WAD	St. s.	Victoria	KNRM	WDT	St. s.	City of Chicago		WGE	St. s.	Spokane	KHLV
WAE	St. s.	Edith	KQNL	WDU	St. s.	Puritan		WGF	St. s.	Ciracno	KMNJ
WAF	St. s.	Admiral Farragut	KNSW	WDV	St. s.	City of Benton Harbor		WGN	St. s.	Santa Rosa	
WAH	St. s.	Dora		WDW	St. s.	Holland		WGP	St. s.	President	KVTF
WAI	St. s.	Latouche	LBQM	WDY	St. s.	Lydonia	LCGQ	WQQ	St. s.	City of Pueblo	JVRN
WAJ	St. s.	Jefferson	KSTP	WEA	St. s.	City of Cleveland III		WQR	St. s.	Governor	KWFN
WAL	St. s.	Santa Ana	KPRF	WEB	St. s.	City of Mackinac II		WQS	St. s.	Senator	KNJF
WAN	St. s.	Northwestern	KQVM	WEC	St. s.	City of Detroit II		WGT	St. s.	Congress	LDCH
WAO	St. s.	Dirigo	KNGW	WED	St. s.	Western States		WGU	St. s.	Umatilla	JVFK
WAP	St. s.	Cordova	LCHP	WEE	St. s.	Eastern States		WGX	St. s.	Queen	JVWG
WAS	St. s.	Admiral Sampson	KNSB	WEF	St. s.	City of Detroit III		WGY	St. s.	City of Popoka	KCPL
WAU	St. s.	Dolphin	KLHD	WEG	St. s.	City of St. Ignace		WGZ	St. s.	Guardian	
WAV	St. s.	Seward	KWHD	WEH	St. s.	City of Alpena II		WHC	St. s.	Columbia	LCMQ
WAW	St. s.	Admiral Watson	KROF	WEJ	St. s.	Nyack		WHG	St. s.	W. H. Flint	KDFV
WAY	St. s.	Admiral Dewey	KNRS	WEK	St. s.	Minnesota		WHH	St. s.	St. Francis	JWBV
WAZ	St. s.	Admiral Schley	KNSQ	WEL	St. s.	E. G. Crosby		WHJ	St. s.	Sierra	KQHP
WBA	St. s.	Santa Clara		WEN	St. s.	North American		WHL	St. s.	Ventura	KQML
WBC	St. s.	Santa Catalina		WEO	St. s.	South American		WHM	St. s.	Sonoma	KQLV
WBD	St. s.	Santa Cruz	LCBM	WEQ	St. s.	Col. James M. Schoonmaker		WHN	St. s.	Hanulele	KQNW
WBG	St. s.	Iroquois	KVSB					WHP	St. s.	Mariposa	KRGT
WBH	St. s.	Chippewa	KVRW	WER	St. s.	William P. Snyder		WHR	St. s.	North Star	
WBK	St. s.	Breakwater	JTRS	WES	St. s.	William P. Snyder, Jr.		WHB	St. s.	Adelphi Smith	LCVQ
WBM	St. s.	Redondo	KRFW	WET	St. s.	Shenango		WHI	St. s.	Whittier	KRFL
WBO	St. s.	Nann Smith	KWLJ	WEU	St. s.	Wilpen		WHW	St. s.	Mackinaw	KLBC
WBP	St. s.	Hermosa	KRFV	WEW	St. s.	Marquette & Bessemer No. 1		WHX	St. s.	Humboldt	EMWP
WBQ	St. s.	Yukon	KNMV					WKA	St. s.	Alaskan	KRNV
WBR	St. s.	Bertha	KPCW	WEX	St. s.	Marquette & Bessemer No. 2		WKH	St. s.	Arizona	ESGM
WBV	St. s.	Cabrillo	KTFD					WKC	St. s.	Californian	KQDY
WBZ	St. s.	Bge.		WEY	St. s.	Alvina	KQPG	WKD	St. s.	Dakotian	LCQR
WCA	St. s.	Tionesta		WEZ	St. s.	Ashabula		WKE	St. s.	Kentuckian	LBMV
WCB	St. s.	Junlata		WFA	St. s.	Georgia		WKF	St. s.	American	KQJN
WCD	St. s.	Octorara		WFB	St. s.	Alabama		WKG	St. s.	Georchian	LBNP
WCF	St. s.	Favorite		WFC	St. s.	Indiana		WKH	St. s.	Honolulan	LBOI
WCN	St. s.	North Land	KWNS	WFD	St. s.	Iowa		WKI	St. s.	Isthmian	KWNO
WCR	St. s.	The Harvester		WFE	St. s.	Carolina		WKJ	St. s.	Iowan	LDKR
WCT	St. s.	Theodore Roosevelt		WFG	St. s.	Arizona		WKK	St. s.	Kansas	KRFP
WCZ	St. s.	Illinois		WFH	St. s.	Virginia		WKL	St. s.	Mexican	KWBC
WDA	St. s.	Pere Marquette		WFI	St. s.	Chicago		WKM	St. s.	Minnesota	LGNV
WDB	St. s.	Pere Marquette 19		WFJ	St. s.	Christopher Columbus		WKN	St. s.	Montanan	LCTW
WDC	St. s.	Pere Marquette 17		WFL	St. s.	Shoeygan		WKO	St. s.	Oregonian	KQSC
WDD	St. s.	Pere Marquette 18		WFN	St. s.	Eastland		WKP	St. s.	Pennsylvanian	LDBH
WDE	St. s.	Pere Marquette 20		WFP	St. s.	City of Erie		WKQ	St. s.	Ohioan	LDMK
WDI	St. s.	City of South Haven		WFO	St. s.	City of Buffalo		WKR	St. s.	Panaman	
WDJ	St. s.	Lakeport		WFR	St. s.	State of Ohio	JTQC	WKS	St. s.	Columbian	KWHV
WDK	St. s.	Lakewood		WFS	St. s.	Seaside		WKT	St. s.	Texan	KSBQ
WDL	St. s.	Lakeland		WFV	St. s.	Manitou		WKU	St. s.	Hawaiian	KQMW
WDN	St. s.	Ann Arbor No. 3		WFX	St. s.	Missouri		WKV	St. s.	Virginian	KRJJ

LIST OF AMERICAN MERCHANT VESSELS AND YACHTS EQUIPPED WITH RADIO APPARATUS, ARRANGED IN THE ORDER OF THEIR CALL LETTERS—Continued.

PACIFIC COAST AND GREAT LAKES—Continued.

Call letters.	Rig.	Name of vessel.	Signal letters.	Call letters.	Rig.	Name of vessel.	Signal letters.	Call letters.	Rig.	Name of vessel.	Signal letters.
WKW		Washingtonian	LDIHW	WPB	St. s.	Tyee Junior		WSW	St. s.	Willamette	LCDY
WKX		Missourian	KSTN	WPC	St. s.	Tyee		WSX	St. s.	Klamath	LBGP
WKY		Nobreskan	KRTF	WPE	St. s.	Tatoosh		WTA	St. s.	Erskine M. Phelps	KNQF
WRZ		Nevadan	KRNS	WPG	St. s.	Gollah	KWLP	WTB	St. s.	Argyll	KQOP
WLB		Beluga	JWGB	WPI		Independent	LBSW	WTO	St. s.	Lansing	KSVF
WLI		Iaqua	KQFL	WPK	St. s.	Kingfisher	KRWC	WTD	St. s.	Oleum	KQMJ
WMA	St. s.	Multnomah	LCSD	WPN	St. s.	Pioneer		WTE	St. s.	Roma	KRTO
WMC	St. s.	William Chatham	LCBP	WPQ	St. s.	Zapora		WTF	St. s.	Santa Maria	KRJI
WMD	St. s.	Mary Dodge		WPS	St. s.	Starr	LCPF	WTG	St. s.	Santa Rita	KRPL
WMF		Cello	LDJM	WPW	Drdgo	Columbia		WTH	St. s.	Washtenaw	KMFI
WMI	St. s.	Minnesota	KTDS	WPX	St. s.	Oneonta		WTI	St. s.	Catania	KNLC
WMK	St. s.	Hyades	KPVW	WPY	St. s.	Wallula		WTK	St. s.	J. A. Chanslor	LBVN
WML	St. s.	Hurlino	KWMR	WPZ	Gas.	Joseph Pultzer		WTM	St. s.	W. S. Porter	KVRD
WMM	St. s.	Hilolan	KVFD	WQC	St. s.	Camino	LCND	WTN	St. s.	Wm. F. Herrin	LBDD
WMN	St. s.	Enterprise	KQFD	WQE	St. s.	Edgar H. Vance	LDBQ	WTO		Frank H. Buck	LDKH
WMO	St. s.	Wilhelmina	LBHF	WQG	St. s.	Greenwood	KDJL	WTQ		El Segundo	LOPV
WMP		Matsonia		WQS	St. s.	Speedwell	L'NF	WTR	St. s.	Richmond	LDOJ
WMQ		Munoa	LDIHQ	WQY	St. s.	Yosemite	KVFM	WTS	St. s.	Col. E. L. Drake	KSJN
WMT	St. s.	General Hubbard	LBSC	WRA	St. s.	Henry T. Scott	LCTQ	WTT		Atlas	KNTW
WMY	St. s.	Yucatan	KIINF	WRB	St. s.	Berlin		WTU	*Sch.	S. O. Co. No. 91	KSBP
WNB	St. s.	Oliver J. Olsen	LCST	WRC	St. s.	J. B. Stetson	KVDP	WTV	St. s.	Captain A. F. Lucas	KTNW
WNC	St. s.	Carlos	KWRT	WRD	St. s.	Fifield	KWQP	WTW	St. s.	Maverlok	KHBS
WND	St. s.	Windber	KTWF	WRE	St. s.	Harvard	KWGD	WTX	St. s.	Asunolon	KQLW
WNE	St. s.	Nushagak	KTCB	WRI	St. s.	Paraiso	LCRM	WTY	*Sch.	S. O. Co. No. 93	KSCL
WNF	St. s.	Lyra	KQVF	WRJ	St. s.	Arolins	LDCB	WTZ	*Sch.	S. O. Co. No. 95	KTDJ
WNG	St. s.	George W. Fenwick	KWLS	WRK	St. s.	Falcon	KWPF	WWA	St. s.	China	KNLT
WNH	St. s.	Lewis Luckenbach	KSTB	WRM	St. s.	Riverside	KWPM	WWB	St. s.	Beaver	LBHN
WNI	St. s.	Leelanaw	KNGR	WRN	St. s.	Nomo City	KPVF	WWD	St. s.	Bear	LBHM
WNJ	St. s.	Navajo	LBVC	WRR	St. s.	Roanoko	JVTN	WWE	St. s.	Manchuria	KSWC
WNK	St. s.	Al-Kl	KCJT	WRS	St. s.	Santa Clara	KQGC	WWF	St. s.	City of Para	JSWK
WNL	Bk.	Diamond Head	KPWII	WRT	St. s.	Geo. W. Elder	JPHF	WWG	St. s.	City of Sydney	JRMP
WNM		Damara	LCPJ	WRW	St. s.	F. A. Kilburn	KSVR	WWH	St. s.	Newport	JTVP
WNN	St. s.	Corwin	KQBC	WRV	St. s.	Alliance	KMVD	WWI	St. s.	Pennsylvania	JMQL
WNO	St. s.	A. G. Lindsay		WRY	St. s.	Yale	KWBR	WWJ	St. s.	Peru	KLJD
WNP		Pielades	KPSL	WSB	St. s.	Francois H. Leggett	KSHC	WWK	St. s.	Korea	KRNO
WNR	St. s.	Rochelle	KMGQ	WSD	St. s.	Stanley Dollar	KWNM	WWL	St. s.	San Jose	JWDV
WNS	St. s.	Kvichak	KPSM	WSF	St. s.	Grace Dollar	LCTG	WWM	St. s.	San Juan	JWHL
WNV	St. s.	Portland	KQFP	WSG	St. s.	Norwood	KTLB	WWN	St. s.	Mongolia	KSTH
WNW	St. s.	San Ramon	LCST	WSH	St. s.	Chehalls	KQSF	WWP	St. s.	City of Panama	JNTF
WNX	St. s.	Northland	KTDR	WSJ	St. s.	John A. Hooper	LCQV	WWQ	St. s.	Aztec	KPWD
WNY	St. s.	St. Helens	KWGT	WSN	St. s.	Centralia	KSFJ	WWR	St. s.	Rose City	KGTR
WOS		Samson (116340)		WSO	Shp.	Coronado	KQHT	WWS	St. s.	Kansas City	KGRV
WOW	St. s.	Venetia		WSR	Shp.	Reuce	JVPM	WWU	St. s.	Siberia	KRWG
WPA	St. s.	Santa Cruz	JBWH	WSS	Shp.	St. Nicholas	JHDG				

LIST OF AMERICAN MERCHANT VESSELS AND YACHTS EQUIPPED WITH RADIO APPARATUS, ARRANGED IN THE ORDER OF THE NAMES OF THE VESSELS.

By the International Code—
ZMX—Radio apparatus.
ZMY—Report me by radiotelegraphy.

ABBREVIATIONS:

Bge.—barge.
Bk.—bark.

Ga. s.—gas screw.
Sch.—schooner.

*Sch.—schooner-barge.
St. p.—steam side-wheel.

St. s.—steam screw.
St. y.—steam yacht.

Sch. y.—schooner yacht.
Shp.—ship.

[Descriptions of vessels having signal letters may be found on pp. 26-80.]

Call letters.	Rig.	Name of vessel.	Signal letters.	Call letters.	Rig.	Name of vessel.	Signal letters.	Call letters.	Rig.	Name of vessel.	Signal letters.
WNO	St. s.	A. G. Lindsay		KRN	St. s.	Calvin Austin	KSNB	KGA	St. s.	Coamo	KQGB
WHS	St. s.	Adeline Smith	LCQW	KRC	St. s.	Camden	KWCO	KMX	St. s.	Colon	KPBW
WAY	St. s.	Admiral Dewey	KNRS	WQC	St. s.	Camino	LCND	WTS	St. s.	Col. E. L. Drake	KSNJ
WAB		Admiral Evans	KRGC	KPV	St. s.	Cape Cod	KQFV	WEQ	St. s.	Col. James M. Schoon- maker	
WAF	St. s.	Admiral Farragut	KNSW	WTV	St. s.	Captain A. F. Lucas	KTNW			Colorado	JTKC
WAS	St. s.	Admiral Sampson	KNSB	KDB	St. s.	Caracas	KGMT	KEA	St. s.	Columbia	KWBD
WAZ	St. s.	Admiral Schley	KNSQ	WNC	St. s.	Carlos	KWRT	KYM	St. s.	Columbia	KPHQ
KMV	St. s.	Advance	KBDJ	KQB	St. s.	Carolina	KMTB	WHC	St. s.	Columbia	LCMQ
KYV	St. s.	Adventress	LCSW	WFF	St. s.	Carolina		WVP	St. s.	Columbia	
KBX	St. s.	Alabama		KNF	St. s.	Carolyn	LCMN	WKS	St. s.	Columbian	KWHV
WFB	St. s.	Alabama		KYE	St. s.	Cassandra	KWTB	KEM	St. s.	Comal	KDFC
WAA	St. s.	Alameda	KBML	WTI	St. s.	Catania	KNLC	KVC	St. s.	Comanche	KMLR
KEJ	St. s.	Alamo	KBQR	WFM		Cello	LDJM	KTY	St. s.	Comet	LDBV
WKA		Alaskan	KRNV	WSN	St. s.	Centralia	KSFD	KXC	St. p.	Commonwealth	KWPJ
KVG	St. s.	Algonquin	KHNP	KKC	St. s.	Chalmette	JTNB	KKD	St. s.	Comus	KPSB
WNK	St. s.	Al-Kl	KCJT	WSH	St. s.	Chehalis	KQSP	KEC	St. s.	Concho	KJHD
KMA	St. s.	Alliance	KDNC	KVK	St. s.	Cherokee	KDNP	KNC	St. s.	Concord	KJCV
WRV	St. s.	Alliance	KMVD	KXQ	St. s.	Chester W. Chapin		WGT	St. s.	Congress	LDCH
KYH	St. y.	Aloha	LBKS	WAC	St. s.	Chicago		WAR	St. s.	Cordova	LCHP
WEY	St. s.	Alvina	KQPG	WFI	St. s.	Chicago		WNO	St. s.	Coronado	KQHT
KNZ	St. p.	America		WVA	St. s.	China	KNLT	KYC	St. y.	Corsair	KNWS
WKF		American	KQJN	WBH	St. s.	Chippewa	KVRW	WNN	St. s.	Corwin	KQBC
KMS	St. s.	Aucon	KRNT	WFJ	St. s.	Christopher Columbus		KKR	St. s.	Croele	KWDR
WDN	St. s.	Ann Arbor No. 3		WEH	St. s.	City of Alpena II		KQC	St. s.	Cretan	JWHI
WDO	St. s.	Ann Arbor No. 4		KSW		City of Annapolis		KMD	St. s.	Cristobal	KRSV
WDP	St. s.	Ann Arbor No. 5		KFB	St. s.	City of Atlanta	KTFN	WVK	St. s.	Curacao	KMNJ
KKA	St. s.	Antilles	KWBN	KFJ	St. s.	City of Augusta	JVBF	KNU	St. s.	Currier	LBRF
KVA	St. s.	Apache	KQVN	KRY	St. s.	City of Baltimore	LBTQ	KYD	St. s.	Cyprus	
KVB	St. s.	Arapahoe	KRBV	KRH	St. s.	City of Benton Harbor		WKD	St. s.	Dakota	LCQR
WTF	St. s.	Argyll	KQGP	WDV	St. s.	City of Benton Harbor		WNM	St. s.	Damara	LCPJ
WFG	St. s.	Arizona		WFO	St. s.	City of Buffalo		KTW	Sch.	Delaware Sun	KSRL
WKB		Arizona	KSGM	WDT	St. s.	City of Chicago		WGD	St. s.	Delhi	KVPJ
WRJ	St. s.	Aroline	LDCB	WEA	St. s.	City of Cleveland III		KED	St. s.	Denver	KRFN
WEZ	St. s.	Ashtabula		KFA	St. s.	City of Columbus	KTBS	WNL	Bk.	Diamond Head	KPWII
WTX	St. s.	Asuncion	KQLW	WEC	St. s.	City of Columbus III		WAO	St. s.	Dirigo	KNGW
KYA	St. y.	Atalanta	KVQL	WEP	St. s.	City of Detroit II		WAU	St. s.	Dolphin	KLHD
WTT	St. s.	Atlas	KNTW	WFP	St. s.	City of Detroit III		WAI	St. s.	Dora	
WWQ	St. s.	Aztec	KPWD	KFO	St. s.	City of Erie	KMCQ	KQD	St. s.	Dorchester	KGDQ
KDX	St. s.	Bayamon	LCJF	WDS	St. s.	City of Everett		KNA	St. s.	Dorothy Bradford	KGPK
KRE	St. s.	Bay State	KMFD	KXB	St. s.	City of Grand Rapids		WEL	St. s.	E. G. Crosby	
WWD	St. s.	Bear	LBHM	WEB	St. s.	City of Lowell	KLWV	WEE	St. s.	Eastern States	
WVB	St. s.	Beaver	LBHN	KFC	St. s.	City of Macon	KBLD	WFN	St. s.	Eastland	
KRD	St. s.	Belfast	LBCQ	KFD	St. s.	City of Memphis	KRPQ	WQE	St. s.	Edgar H. Vance	LDBQ
WLB		Beluga	JWGB	KFY	St. s.	City of Montgomery	LBKQ	WAE	St. s.	Edith	KQNL
KQB	St. s.	Berkshire	JVNR	KRZ	St. s.	City of Norfolk	LBTM	KKL	St. s.	El Alba	KRLC
WRB	St. s.	Berlin		WWP	St. s.	City of Norfolk	JNTF	KKT	St. s.	El Cid	KPMII
WBR	St. s.	Bertha	KPCW	WFF	St. s.	City of Panama	JSWK	KKY	St. s.	El Dia	KRDO
KND		Beverly	KDFB	WQQ	St. s.	City of Panama	JVRN	KKU	St. s.	El Mundo	LBDQ
KDW	St. s.	Borinquen	LCFS	KSV	St. s.	City of Pueblo		KKN	St. s.	El Norte	KPJC
KXA	St. s.	Boston	KTDG	KRI	St. s.	City of Richmond	KQWG	KKX	St. s.	El Occidente	LBRM
KEZ	St. s.	Brazos	KWJN	WEG	St. s.	City of Rockland		KKV	St. s.	El Oriente	LBRC
WBK	St. s.	Breakwater	JTRS	KFK	St. s.	City of St. Ignace	LBKR	KKZ	St. s.	El Rio	KPJW
KTI	St. s.	Brilliant		KFK	St. s.	City of St. Louis	KWGG	KKS	St. s.	El Siglo	KRHL
KOS	St. s.	Brumswick	JSHT	WGA	St. s.	City of Savannah	KHLJ	KKB	St. s.	El Sol	LBPB
KJB	St. s.	Bunker Hill	KWDT	WDI	St. s.	City of Seattle		KKQ	St. s.	El Sud	KPGH
KMO	St. s.	C. W. Morse	KQMP	WWG	St. s.	City of South Haven	JRMP	KKW	St. s.	El Valle	KQTV
WBV	St. s.	Cabrillo	KTFD	KXL	St. p.	City of Sydney		KVU	St. s.	Elmer A. Keeler	KTRR
WKC		Californian	KQDV	WGY	St. s.	City of Taunton	KCPL				
					St. s.	City of Topeka					

LIST OF AMERICAN MERCHANT VESSELS AND YACHTS EQUIPPED WITH RADIO APPARATUS, ARRANGED IN THE ORDER OF THE NAMES OF THE VESSELS—Continued.

Call letters.	Rig.	Name of vessel.	Signal letters.	Call letters.	Rig.	Name of vessel.	Signal letters.	Call letters.	Rig.	Name of vessel.	Signal letters.
WTQ	St. s.	El Segundo	LQPV	KQK	St. s.	Kershaw	KNWB	WRN	St. s.	Nome City	KPVF
WMN	St. s.	Enterprise	KQRD	KQF	St. s.	Kingfisher	KRWC	WEN	St. s.	North American	KTDR
KTM	St. s.	Eocene	LOFV	KYK	St. y.	Klamet	KRTP	WCN	St. s.	North Land	KWNS
WFA	St. s.	Erskine M. Phelps	KNQF	WSX	St. s.	Klamath	LBGP	WNX	St. s.	Northland	LBJT
KWZ	St. s.	Esperanza	KQJN	WWK	St. s.	Korea	KRNC	KJD	St. s.	North Land	KQVW
KQE	St. s.	Essex	KJLW	KSII	St. s.	Kroonland	KRSC	KJZ	St. s.	North Star	
KNE	St. s.	Evelyn	LCKQ	WNS	St. s.	Kvichak	KPSM	KYZ		North Star	
KKO	St. s.	Excelstor	JWNR	WDL	St. s.	Lakeland		WHR		North Star	
WIKW	St. s.	F. A. Kilburn	KSVR	WDJ		Lakeport		WAN	St. s.	Northwestern	KQVM
WIK	St. s.	Falcon	KWPF	WDK		Lakewood		KYB	St. s.	North Wind	LCHD
WGF		Favorite		KEP	St. s.	Lampasa	KBNT	WSG	St. s.	Nowood	KTLB
WRF	St. s.	Flfield	KWQP	WTC	St. s.	Lansing	KSVF	KEH	St. s.	Nueces	KDSM
KSF	St. s.	Finland	KSBC	KTA	St. s.	Larimer	KSML	WNE	St. s.	Nushagak	KTCB
KYF	St. y.	Florence	KRMT	WAI	St. s.	Latouche	KBMP	WEJ	St. s.	Nyack	
KSY	St. s.	Florida	KWJF	WVI	St. s.	Leelanaw	KNGR	WCD	St. s.	Octorara	
KUS	St. s.	Florida	KLFD	KVL	St. s.	Lenape	LCRB	WHQ		Old Colony	LDMK
KPF	St. s.	Forward	LCSV	WNH	St. s.	Lewis Luckenbach	KSFB	KJO	St. s.	Old Colony	KWHQ
WSB	St. s.	Francis H. Leggett	KSHC	KQL	St. s.	Lexington	JSPT	WTD	St. s.	Olcum	KQMJ
WTO		Frank H. Buck	LDKH	KNB	St. s.	Lexington	KJBY	WNB		Oliver J. Olson	LCSJ
KFF	St. s.	Frieda	LCRT	KTD	St. s.	Ligonier	KSLC	KQY	St. s.	Olivette	KDQR
WMT	St. s.	General Hubbard	LBSG	KRL	St. p.	Louise	JCMW	KYK	St. s.	Oneonta	
WNT	St. s.	Geo. W. Elder	JPHI	KNQ	St. s.	Lucy Neff		KYV	St. s.	Oneida	
WFO	St. s.	George W. Fenwick	KWLS	WML	St. s.	Lurline	KWWR	KQO	St. s.	Ontario	KTOJ
WFA	St. s.	Georgia		WDY	St. s.	Lydonia	LCQG	WKO	St. s.	Oregonian	KQSO
WKO	St. s.	Georgian	LBPN	WNF	St. s.	Lyra	KQVF	KEO	St. s.	Ossabaw	KVTR
WUZ	St. s.	Glory of the Seas	KLTC	KYL	St. y.	Lysistrata		KRP	St. s.	P. R. R. 707	
KGO	St. s.	GloUCEster	KWLP	KHW	St. s.	Madkinaw	KLBC	KMH	St. s.	Panama	KNTV
WGO	St. s.	Gollah	KWEN	KOG	St. s.	Madison	LBSP	WWR	St. s.	Panaman	
WOR	St. s.	Governor	KWPN	KXD	St. s.	Maine	KLDB	KUT	St. s.	Pan American	LCTJ
KRB	St. s.	Governor Cobb	KVQJ	KME	St. s.	Maine		KRT	St. s.	Paraguay	KQLB
KRV	St. s.	Governor Dingley	KPLQ	WWE	St. s.	Manchuria	KSWC	KRI	St. s.	Paraiso	LCRM
WSF	St. s.	Grace Dollar	LCPG	WFW	St. s.	Manitou		KQP	St. s.	Parthian	KDVH
KDV	St. s.	Grayson	LCTG	WMQ	St. s.	Manoa	LDHQ	WVI	St. s.	Pennsylvania	JMLQ
KQR	St. s.	Greclan	KJSE	KDM	St. s.	Maracalbo	KPLQ	WKP	St. s.	Pennsylvanian	LDBH
WQO	St. s.	Greenwood	KDJL	WEW	St. s.	Marquette & Bessemer No. 1		WDA	St. s.	Pequonock	KVGT
WQZ	St. s.	Guardian	LCNR	WEX	St. s.	Marquette & Bessemer No. 2		WDC	St. s.	Pere Marquette	
KTO	St. s.	Gullfoll	KNWT		St. s.	Mary Dodge	KBGT	WDD	St. s.	Pere Marquette 17	
KOA	St. s.	Hamilton	KQNW	WMD	St. s.	Mariposa	KDQG	WDE	St. s.	Pere Marquette 18	
WIN	St. s.	Hanalet	KQND	WIP	St. s.	Mascotte	KWBM	KTN	St. s.	Pere Marquette 19	
WHH	St. s.	Harvard	KWOD	WIP	St. s.	Massachusetts		KXK	St. s.	Pere Marquette 20	
KWH	St. s.	Havana	KVST	KOW	St. s.	Matsonia		KXJ	St. s.	Perfection	LCBV
KWU	St. s.	Hawallan	KQMW	KJM	St. s.	Maverick	KIIBS	WVJ	St. s.	Persian	JWNG
WRA	St. s.	Henry T. Scott	LCTQ	WMP	St. s.	Merrimack	KJMS	KUP	St. s.	Perrine	KLJD
KFH	St. s.	Herman Frasch	LBJP	WVW	St. s.	Mexican	JTMH	KDA	St. s.	Philadelphia	KCWD
WBP	St. s.	Hermosa	KRPV	KQM	St. s.	Mexico	KWBC	KSM	St. s.	Philadelphia	KLPO
WMM	St. s.	Hilonian	KVFD	WKL	St. s.	Miami	KVJR	KXO	St. p.	Pilgrim	KBDV
WDW	St. s.	Holland		KWX	St. s.	Millinocket	KPI	WPN	St. s.	Pilot Boy	
WKH	St. s.	Honolulu	LBQT	KOZ	St. s.	Mills	KQSR	KXN	St. p.	Pioneer	
KQJ	St. s.	Howard	KMIH	KNM	St. s.	Minnesota		WPH	St. p.	Plyades	KPSL
WHX	St. s.	Humboldt	KMWD	KRF	St. s.	Minnesota	KTDS	KQP	St. s.	Plymouth	KHOS
KVH	St. s.	Huron	KSDP	WFK	St. s.	Missisquoi	LCNV	WNV	St. s.	Portland	KPDP
WMK	St. s.	Hyades	KPVV	WMI	St. s.	Missourian		KQY	St. s.	Powhatan	KLVM
WLI	St. s.	Iagua	KQFI	KWM	St. s.	Mohawk	KSTN	WOP	St. s.	President	KVTF
KFI	Sch.	J. D. Fletcher	LBFJ	WFX	St. s.	Mohawk	KMGQ	KOB	St. s.	Princess Anne	KNEV
KIQ	St. s.	J. J. Merritt	KPML	KXK	St. s.	Mohogian	KWRL	KXI	St. p.	Priscilla	KLWJ
KTH	St. s.	Illinois	LCWJ	KYM	St. s.	Mohogian	LBFO	KXJ	St. s.	Proteus	KPTR
WZ	St. s.	Illinois		KYU	St. s.	Mohogian	KMRC	KXK	St. p.	Providence	KTOP
KQI	St. s.	Independent	LBSW	KXM	St. s.	Mongolia	KVRL	KXK	St. p.	Puritan	KGIQ
WFC	St. s.	Indiana	KGVF	KEM	St. s.	Montana	KSTU	WDU	St. s.	Quantico	JWRL
WFD	St. s.	Iowa		WVN	St. s.	Montanan	LCTW	KQQ	St. s.	Queen	JVWG
WKJ	St. s.	Iowa	LDKR	WKN	St. s.	Montebay	KRSH	WQX	St. s.	Radiant	LDEF
KVF	St. s.	Iroquois	KGCN	KNT	St. s.	Morro Castle	KQVM	KTR	St. s.	Ransom B. Fuller	KSCQ
WBI	St. s.	Iroquois	KVSB	KWY	St. s.	Multnomah	LCSD	KTL	St. s.	Rayo	LCNT
WDI	St. s.	Isthmian	KWNO	KWC	St. s.	Nacoochee	JWVM	WBM	St. s.	Redondo	KRFW
WK	St. s.	J. A. Chanslor	KBJN	WMA	St. s.	Nann Smith	KWJ	KVZ	St. s.	Relay	
WRC	St. s.	J. B. Stetson	KVDP	KFP	St. s.	Nantucket	KPBJ	KRJ	St. s.	Relief	KWBH
KTP	St. s.	J. M. Guffey	KRNL	WBO	St. s.	Narval	LBVC	KRP	St. s.	Rescue	KPBN
KIJ	St. s.	James Dunne		KQN	St. s.	Nebraska	KRPF	WSR	Shp.	Reuce	JVPM
KOD	St. s.	Jefferson	KLVI	WNI	St. s.	Nelson	LCPS	KXR	St. s.	Richard Peck	KLGF
KOC	St. s.	Jefferson	KPCM	WKY	St. s.	Newadan	KRNS	WTR	St. s.	Richmond	LDCJ
WAJ	St. s.	Jefferson	KSTP	KNL	St. s.	New Hampshire	KLFC	KEG	St. s.	Rio Grande	JSDV
WBJ	St. s.	John A. Hooper	LCQV	WKZ	St. s.	New Haven	KWDL	WRM	St. s.	Riverside	KWPM
KTK	St. s.	John D. Archbold	LDJR	KFF	St. s.	New Jersey	KSCW	WRR	St. s.	Roanoke	JVTN
WPZ	Gia.	Joseph Pulitzer		KXN	St. s.	Newport	JTVP	WNR	St. s.	Rochelle	KMGQ
KQJ	St. s.	Junjata	KNFH	KNJ	St. s.	New York	KLPB	WTE	St. s.	Roma	KRTG
WOB	St. s.	Kansas	KBFP	KSN	St. s.	New York	KNBM	WWR	St. s.	Rose City	KOTR
WKK	St. s.	Kansas City	KGRV	KNK	St. s.	Niagara	KNHR	WTU	Sch.	S. O. Co. No. 91	KBBP
WWS	St. s.	Karina	LBNV	KYN	St. y.	Noma	KRVB	KTY	St. s.	S. O. Co. No. 92	KBBP
KYR	Sch. y.	Kentuckian	LBMV	KYO	St. y.						

LIST OF AMERICAN MERCHANT VESSELS AND YACHTS EQUIPPED WITH RADIO APPARATUS, ARRANGED IN THE ORDER OF THE NAMES OF THE VESSELS—Continued.

Call letters.	Rig.	Name of vessel.	Signal letters.	Call letters.	Rig.	Name of vessel.	Signal letters.	Call letters.	Rig.	Name of vessel.	Signal letters.
WTY	*Sch.	S. O. Co. No. 93.....	KSCL	WAY	St. s.	Seward.....	KWHD	WAD	St. s.	Victoria.....	KNRM
KTP	*Sch.	S. O. Co. No. 94.....	KTBG	WFL	St. s.	Sheboygan.....		KWV	St. s.	Vigilancia.....	KHSN
WTZ	*Sch.	S. O. Co. No. 95.....	KTDJ	KTC	*Sch.	Shenango.....	KSLL	KSZ	St. s.	Virginia.....	
KEB	St. s.	Sabine.....	KGNS	WET	St. s.	Shenango.....		WFH	St. s.	Virginia.....	
WHH	St. s.	St. Francis.....	JWBF	KNS	St. p.	Shinnecock.....		WKV	St. s.	Virginian.....	KSJF
WNY	St. s.	St. Helens.....	KWGT	WFY	St. s.	Sialla.....		KWK	St. s.	W. B. Keene.....	
KSL	St. s.	St. Louis.....	HSPT	WWU	St. s.	Silberia.....	KRWG	WHG	St. s.	W. B. Flint.....	KDFV
WSS	Shp.	St. Nicholas.....	JHDG	WHJ	St. s.	Sicra.....	KQHP	WTM	St. s.	W. S. Porter.....	KVRD
KSO	St. s.	St. Paul.....	HPTS	KTX	St. s.	Socomy.....	LCVW	KYI	St. s.	Wakiva.....	
WOS	St. s.	Samson (116846).....		KQS	St. s.	Somerset.....	LBVG	WPY	St. s.	Wallula.....	
KES	St. s.	San Jacinto.....	KSRV	WHM	St. s.	Sonoma.....	KQLV	KYX	St. s.	Wana.....	ESGR
WWL	St. s.	San Jose.....	JWDV	KVW	St. s.	*South American.....	KJFL	KYW	St. y.	Warrlor.....	KVHJ
KQJ	St. s.	San Juan.....	KPNW	WEO	St. s.	South American.....		WKW	St. s.	Washingtonian.....	LDIW
WWM	St. s.	San Juan.....	JWHL	WQS	St. s.	Speedwell.....	LCNF	WTH	St. s.	Washtaw.....	KMFJ
KEK	St. s.	San Marcos.....	JVSF	WGE	St. s.	Spokane.....	KRLV	WAW	St. s.	Admiral Watson.....	KRGF
WNW	St. s.	San Ramon.....	LCST	WBD	St. s.	Stanley Dollar.....	KWNM	WED	St. s.	Wesleyan States.....	
WAL	St. s.	Santa Ana.....	KPRF	WPS	St. s.	Starr.....	LCPF	WHT	St. s.	Whittier.....	KSJL
WBC	St. s.	Santa Catalina.....		WFR	St. s.	State of Ohio.....	JTQC	KYG	St. s.	Wild Duck.....	KJPM
WBA	St. s.	Santa Clara.....		KTU	St. s.	Sun.....	KVWH	WMO	St. s.	Wilhelmina.....	LBHF
WRS	St. s.	Santa Clara.....	KQCC	KQZ	St. s.	Suwannee.....	LTHH	WSW	St. s.	Williamette.....	LCDV
WBD	St. s.	Santa Cruz.....	LCBM	KFT	St. s.	Tasco.....	LBHT	WMC	St. s.	William Chatham.....	LCSP
WPA	St. s.	Santa Cruz.....	JBWH	WPE	St. s.	Tatoosh.....		WTN	St. s.	Wm. F. Herrin.....	LBTD
WTF	St. s.	Santa Maria.....	KRJH	WKT	St. s.	Texas.....	KSBG	WER	St. s.	William P. Snyder.....	
WTG	St. s.	Santa Rita.....	KRPL	WCR	St. s.	The Harvester.....		WES	St. s.	William P. Snyder, Jr.....	
WGN	St. s.	Santa Rosa.....		WCT	St. s.	Theodore Roosevelt.....		WEU	St. s.	Wilpen.....	
KWS	St. s.	Saratoga.....	KWDB	WCA	St. s.	Tionesta.....		WND	St. s.	Windber.....	KTWF
KPS	St. s.	Satellite.....		KTV	St. s.	Toledo.....	KSBT	KTE	St. s.	Winifred.....	KNRC
KEN	St. s.	Satilla.....	KVRC	KKE	St. s.	Topla.....		KNW	St. s.	Wyandotte.....	
KRS	St. s.	Savage.....	KPNM	KQT	St. s.	Tuscan.....	KVSW	KDY	St. s.	Yaguez.....	LCJB
KYJ	St. s.	Sayonara.....	KJLN	WPC	St. s.	Tyee.....		WRY	St. s.	Yale.....	KWBR
KYS	St. s.	Sea Otter.....	KWDQ	WPB	St. s.	Tyee Junior.....		WQY	St. s.	Yosemite.....	KVFM
WFS	St. s.	Seeandbee.....		WGU	St. s.	Umatilla.....	JVKF	WMY	St. s.	Yucatan.....	KINF
KWQ	St. s.	Seguranca.....	KHLT	KYT	St. s.	Vanadli.....		WBQ	St. s.	Yukon.....	KNMV
KVJ	St. s.	Seminole.....	KDNS	WOV	St. s.	Venetia.....		WPQ	St. s.	Zapora.....	
WGS	St. s.	Senator.....	KNJF	WHL	St. s.	Ventura.....	KQML	KNR	St. s.	Zealandia.....	KNLM
KGS	St. s.	Senator Bailey.....	LDGW	KTS	St. s.	Vesta.....	LCTF	KDZ	St. s.	Zulla.....	QWVK

* Name changed from Hornet.

LIST OF VESSELS OF THE UNITED STATES NAVY EQUIPPED WITH RADIO APPARATUS.

Call letters.	Name of ship.	Call letters.	Name of ship.	Call letters.	Name of ship.	Call letters.	Name of ship.
NXH	A-2.	NDQ	Connecticut.	NGY	Helena.	NUD	Modoc.
NXC	A-3.	NEY	Constellation.	NHA	Henley.	NUE	Mohawk.
NXD	A-4.	NLZ	Constitution.	NTW	Hercules.	NZA	Mohican.
NXE	A-5.	VNY	Craven.	NHC	Hopkins.	NHD	Monadnock.
NXF	A-6.	NDU	Culgoa.	NHE	Hull.	NKL	Monaghan.
NXG	A-7.	NSZ	Cumberland.	NSN	Huntress.	NQQ	Monocacy.
NOB	Abarenda.	NIL	Cummings.	NHO	Illinois.	NKM	Montana.
NTH	Accomac.	NIM	Cushing.	NEX	Independence.	NKN	Monterey.
NHW	Active.	NDY	Cyclops.	NHQ	Indiana.	NKO	Montgomery.
NIJ	Adams.	NXP	D-1.	NFY	Intrepid.	NWS	Morris.
NVO	Aleen.	NXQ	D-2.	NHT	Iowa.	NNK	Nanahan.
NBH	Ajax.	NXR	D-3.	NHU	Iris.	NUF	Narkeeta.
NBI	Alabama.	NVZ	Dahlgren.	NHV	Iroquois.	NKY	Nashville.
NBJ	Albany.	NIG	Dale.	NQJ	Isla de Luzon.	NKZ	Navajo.
NQY	Albatross.	NWA	Davys.	NTY	Iwana.	NMA	Nebraska.
NBL	Alert.	NJC	Decatur.	NIB	Jarvis.	NMS	Neptune.
NNI	Alexander.	NFK	Delaware.	NNB	Jason.	NNF	Nereus.
NTM	Alice.	NWB	De Long.	NID	Jenkins.	NMB	Nero.
NBP	Ammen.	NEM	Denver.	NIE	Jouett.	NCA	Nevada.
NHG	Amphitrite.	NEN	Des Moines.	NNC	Jupiter.	NME	New Hampshire.
NBR	Annapolis.	NFP	Dixie.	NNJ	Justin.	NMF	New Jersey.
NTN	Apache.	NEQ	Dolphin.	NYP	K-1.	NMG	New Orleans.
NBU	Arethusa.	NQI	Don Juan de Austria.	NYG	K-2.	NMH	Newport.
NBV	Arkansas.	NTS	Dorothea.	NYH	K-3.	NCC	New York.
NIH	Aylwin.	NIN	Downes.	NYI	K-4.	NIU	Nicholson.
NXH	B-1.	NET	Drayton.	NYJ	K-5.	NMN	North Carolina.
NXI	B-2.	NEU	Dubuque.	NYK	K-6.	NMO	North Dakota.
NXJ	B-3.	NIR	Duncan.	NYL	K-7.	NIV	O'Brien.
NVU	Bagley.	NWC	Dupont.	NYM	K-8.	NWV	Ohio.
NCF	Balley.	NXS	E-1.	NND	Kanawha.	NCB	Oklahoma.
NIH	Bainbridge.	NXT	E-2.	NIO	Kansas.	NGQ	Olympia.
NIJ	Balch.	NFC	Eagle.	NIP	Kearsarge.	NFW	Omaha.
NCH	Baltimore.	NFD	Elcano.	NIQ	Kentucky.	NSO	Onaida.
NVV	Barney.	NEV	Elfrida.	NYN	L-1.	NTA	Ontario.
NIC	Barry.	NIS	Ericsson.	NYO	L-2.	NMZ	Oregon.
NCL	Beale.	NMY	Essex.	NYP	L-3.	NOC	Orion.
NIJ	Benham.	NXU	F-1.	NYQ	L-4.	NOA	Osceola.
NVW	Biddle.	NXV	F-2.	NYR	L-5.	NIHH	Ozark.
NCN	Birmingham.	NXW	F-3.	NYS	L-6.	NOG	Paducah.
NVX	Blakely.	NXX	F-4.	NYT	L-7.	NQS	Palos.
NGC	Boston.	NFM	Fanning.	NIW	Lamson.	NQT	Pampanga.
NSY	Boxer.	NVS	Farragut.	NFW	Lancaster.	NQU	Panay.
NFA	Brooklyn.	NFV	Fish Hawk.	NIY	Lawrence.	NQJ	Panther.
NNA	Brutus.	NFR	Florida.	NIZ	Lebanon.	NIX	Parker.
NCU	Buffalo.	NFS	Flusser.	NNH	Leonidas.	NOL	Patapeco.
NCV	Burrows.	NWF	Foote.	NJB	Louisiana.	NOK	Patterson.
NZC	Bushnell.	NVL	Fortune.	NYU	M-1.	NOM	Patuxent.
NXK	C-1.	NWJ	Fox.	NJH	Macdonough.	NON	Paulding.
NXL	C-2.	NEZ	Franklin.	NQL	Machias.	NOP	Paul Jones.
NXM	C-3.	NZD	Fulton.	NWO	Mackenzie.	NUH	Pawnee.
NXN	C-4.	NXY	G-1.	NJL	Maine.	NUJ	Pawtucket.
NXO	C-5.	NXZ	G-2.	NFZ	Manila.	NUK	Penacook.
NCY	Caesar.	NYA	G-3.	NWR	Manly.	NCE	Pennsylvania.
NCZ	California.	NYB	G-4.	NWK	Marblehead.	NUJ	Pentucket.
NQG	Callao.	NGD	Galveston.	NJQ	Marletta.	NOW	Peoria.
NIK	Cassin.	NHJ	General Alava.	NJR	Mars.	NOX	Perkins.
NDA	Castine.	NGF	Georgia.	NJS	Maryland.	NOY	Perry.
NDB	Celtic.	NGH	Glacier.	NJT	Massachusetts.	NOZ	Petrel.
NFE	Charleston.	NSL	Gloucester.	NUB	Massasolt.	NGZ	Philadelphia.
NGI	Chattanooga.	NGJ	Goldsborough.	NNE	Maumee.	NUM	Piscataqua.
NIF	Chauncey.	NNY	Gopher.	NJV	Mayflower.	NOT	Pittsburgh.
NDO	Chester.	NNZ	Granite State.	NJU	Mayrant.	NQF	Pompey.
NDH	Cheyenne.	NWN	Gwin.	NJW	McCall.	NUO	Pontiac.
NDI	Chicago.	NYC	H-1.	NIT	McDougall.	NFX	Portsmouth.
NTO	Chickasaw.	NYD	H-2.	NKA	Melville.	NQK	Potomac.
NTV	Choctaw.	NYE	H-3.	NHB	Miantonomah.	NUP	Powhatan.
NDL	Cincinnati.	NHI	Hancock.	NJZ	Michigan.	NQM	Prairie.
NDM	Cleveland.	NGU	Hannibal.	NFB	Milwaukee.	NQN	Preble.
NDN	Colorado.	NGV	Hartford.	NGB	Minneapolis.	NQO	Preston.
NCA	Columbia.	NSM	Hawk.	NKD	Minnesota.	NQP	Princeton.
NOH	Concord.	NGX	Hector.	NKF	Missouri.	NQR	Prometheus.

LIST OF VESSELS OF THE UNITED STATES NAVY EQUIPPED WITH RADIO APPARATUS—Continued.

Call letters.	Name of ship.	Call letters.	Name of ship.	Call letters.	Name of ship.	Call letters.	Name of ship.
NNQ	Proteus.	NUV	Sebago.	NUZ	Tecumseh.	NSU	Vixen.
NQZ	Quiros.	NZB	Severn.	NUG	Tennessee.	NVT	Vulcan.
NTD	Rainbow.	NWU	Shubrick.	NHF	Terror.	NVII	Waban.
NTE	Raleigh.	NUW	Sloux.	NUI	Terry.	NFT	Wabash.
NFU	Ranger.	NSQ	Smith.	NCD	Texas.	NVI	Wahuela.
NUR	Rapido.	NST	Solace.	NWX	Thornton.	NWL	Waika.
NTU	Reid.	NWV	Somers.	NWY	Tingey.	NWD	Warrington.
NHY	Reina Mercedes.	NTG	Sonoma.	NUN	Tonopah.	NWE	Washington.
NHK	Relief.	NUX	Sotoyoma.	NLY	Topeka.	NSV	Wasp.
NBP	Restless.	NSW	South Carolina.	NVA	Traflo.	NWG	West Virginia.
NTX	Rhode Island.	NSX	South Dakota.	NVB	Transfer.	NWH	Wheeling.
NHZ	Richmond.	NJY	Southery.	NUQ	Trippe.	NWI	Whipple.
NUT	Rocket.	NUY	Standish.	NVC	Triton.	NWZ	Wilkes.
NWT	Rodgers.	NNL	Sterling.	NUS	Truxtun.	NWK	Wilmington.
NTZ	Roe.	NTB	Sterrett.	NVD	Unadilla.	NJA	Winslow.
NQV	Sacramento.	NTC	Stewart.	NVF	Uncas.	NWM	Wisconsin.
NTP	Salem.	NTF	St. Louis.	NVE	Utah.	NQW	Wolverine.
NLX	Samar.	NWW	Stockton.	NVK	Vermont.	NVJ	Wompatuck.
NUU	Samoset.	NSR	Stranger.	NMC	Vestal.	NWP	Worden.
NQW	Sandoval.	NTK	Supply.	NVM	Venuvius.	NWQ	Wyoming.
NTQ	San Francisco.	NTL	Sylph.	NVN	Vicksburg.	NSK	Yankton.
NTR	Saratoga.	NSS	Sylvia.	NVG	Vigilant.	NIIX	Yantic.
NNM	Saturn.	NUA	Tacoma.	NVP	Villalobos.	NQX	Yorktown.
NTT	Scorpion.	NUC	Tallahassee.	NVR	Virginia.		

LIST OF VESSELS OF THE UNITED STATES ARMY EQUIPPED WITH RADIO APPARATUS.

Name of vessel.	Call letters.	Name of vessel.	Call letters.	Name of vessel.	Call letters.
U. S. ARMY TRANSPORT SERVICE.		CABLE BOATS.		MINE PLANTERS.	
Buford ¹	WXA	Burnside ²	WXR	General S. M. Mills ²	WYB
Crook ¹	WXB	Joseph Henry ²	WXT	General Royal T. Frank ²	WYA
Meade ¹	WXC	ARTILLERY HARBOR TUGS.			
Logan ¹	WXF	Captain Charles W. Rowell ²	WYI	Major Samuel Ringgold ²	WYC
Sherman ¹	WXX	Reno ²	WYN	General Henry J. Hunt ²	WYD
Kilpatrick ¹	WXD	General A. M. Randol ²	WYJ	General Henry Knox ²	WYE
Liscum ¹	WXE	General R. B. Ayres ²	WYL	General Edward O. C. Ord ²	WYF
McClellan ¹	WXH	General Harvey Brown ²	WYK	ENGINEER DREDGE.	
Sumner ¹	WXL	General Robert Anderson ²	WYH	Navesink ²	WXU
Merritt ¹	WXI	Captain James Farnance ²	WYM		
Sheridan ¹	WXJ	Captain Barrett ²	WYP		
Thomas ¹	WXM	Major Evan Thomas ²	WYO		
Warren ¹	WXN	Captain A. M. Wetherill ²	WYT		
Dix ¹	WXC				

¹ Open to public service.² Not open to public service.

LIST OF RADIO STATIONS BELONGING TO THE UNITED STATES ARMY.

Name of station.	Call letters.	Name of station.	Call letters.	Name of station.	Call letters.
UNITED STATES.		UNITED STATES—continued.		PHILIPPINE ISLANDS.	
Fort Andrews, Mass. ¹	WUA	* Bureau of Standards, Washington, D. C. ¹	WUQ	Manila ¹	WVU
Fort H. G. Wright, N. Y. ¹	WUC	Coast Artillery School, Fort Monroe, Va. ¹	WUG	Corregidor Island ¹	WVN
Fort Hancock, N. J. ¹	WUB	* Army Signal School, Fort Leavenworth, Kans. ¹	WUV	Fort Frank ¹	WVL
Fort Leavenworth, Kans. ¹	WUD	ALASKA.			
Fort Levee, Me. ¹	WUE	Circle City ²	WVA	Fort Drum ¹	WVP
Fort Monroe, Va. ¹	WUF	Fort Egbert ²	WVC	Fort Wint ¹	WVR
Fort Omaha, Nebr. ¹	WUH	Fairbanks ²	WVD	Fort William McKinley ¹	WVQ
Fort Winfield Scott, Cal. ¹	WUO	Fort Gibbon ²	WVE	Fort Hughes ¹	WUM
Fort Riley, Kans. ¹	WUI	Kotlik ²	WVF	HAWAII.	
Fort Sam Houston, Tex. ¹	WUJ	Nome ²	WVG	Fort De Russy ¹	WZG
Fort Terry, N. Y. ¹	WUW	Nulato ²	WVH	Fort Shafter ¹	WZH
Fort Totten, N. Y. ¹	WUL	Petersburg ²	WVI		
Fort Wood, N. Y. ¹	WUM	Fort St. Michael ²	WVJ		
Fort Worden, Wash. ¹	WUN	Wrangell ²	WVJ		
Fort Stevens, Oreg. ¹	WUK				
* Signal Corps Laboratory, Washington, D. C. ¹	WUP				

* Experimental.

¹ Not open to public service.² Open to public service.

LIST OF UNITED STATES REVENUE CUTTERS EQUIPPED WITH RADIO APPARATUS.

Name of vessel.	Call letters.	Name of vessel.	Call letters.	Name of vessel.	Call letters.
Algonquin.....	NRA	Woodbury.....	NRJ	Seminole.....	NRS
Bear.....	NRB	Tahoma.....	NRK	Thetis.....	NRT
Morrill.....	NRC	Tuscarora.....	NRL	Acushnet.....	NRU
Androscoquin.....	NRD	Mohawk.....	NRM	Winona.....	NRV
Seneca.....	NRE	Manning.....	NRN	Windom.....	NRW
Snohomish.....	NRF	Opondaga.....	NRO	Unaiga.....	NRX
Gresham.....	NRG	Apache.....	NRP	Yamacraw.....	NRX
McCulloch.....	NRH	Miami.....	NRQ		
Itasca.....	NRI	Pamlico.....	NRK		

LIST OF VESSELS OF THE BUREAU OF NAVIGATION, DEPARTMENT OF COMMERCE, EQUIPPED WITH RADIO APPARATUS.

Name of vessel.	Call letters.	Name of vessel.	Call letters.	Name of vessel.	Call letters.
Tarragon.....	NZZ				

LIST OF RADIO STATIONS BELONGING TO THE UNITED STATES NAVY.


Name of station.	Call letters.	Name of station.	Call letters.	Name of station.	Call letters.
Portland, Me.....	NAB	Relief Lightship 94 or 53.....	NLD	Sitka Alaska.....	NPB
Portsmouth, N. H.....	NAC	Charleston, S. C.....	NAO	Puget Sound, Wash.....	NPC
Boston, Mass.....	NAD	St. Augustine, Fla.....	NAP	Tatoosh, Wash.....	NPD
Cape Cod, Mass.....	NAE	Jupiter, Fla.....	NAQ	North Head, Wash.....	NPE
Nantucket Shoals Lightship.....	NLA	Key West, Fla.....	NAH	Cape Blanco, Oreg.....	NPF
Relief Lightship 85 or 66.....	NLD	Pensacola, Fla.....	NAS	Eureka, Cal.....	NPW
Newport, R. I.....	NAF	New Orleans, La.....	NAT	Mare Island, Cal.....	NPH
Fire Island, N. Y.....	NAG	San Juan, P. R.....	NAU	Farallons, Cal.....	NPI
New York, N. Y.....	NAH	Guantanamo Bay, Cuba.....	NAW	Point Arguello, Cal.....	NPK
Philadelphia, Pa.....	NAI	Colon, Panama.....	NAX	San Diego, Cal.....	NPL
Annapolis, Md.....	NAK	Porto Bello, Panama.....	NAY	Honolulu, Hawaii.....	NPM
Washington, D. C.....	NAL	Balboa, C. Z.....	NPJ	Guam.....	NPN
Arlington, Va.....	NAA	St. Paul, Pribilofs, Alaska.....	NPQ	Cavite, P. I.....	NPO
Norfolk, Va.....	NAM	St. George, Pribilofs, Alaska.....	NPY	Olongapo, P. I.....	NPT
Diamond Shoals Lightship.....	NLB	Unaiga, Alaska.....	NPV	Peking, China.....	NPP
Relief Lightship 71 or 72.....	NLE	Dutch Harbor, Alaska.....	NPR	Tutuilu, Samoa.....	NPU
Beaufort, N. C.....	NAN	Kodiak, Alaska.....	NPS		
Frying Pan Shoals Lightship.....	NLC	Cordova, Alaska.....	NPA		



NATIONAL FLAG
(ENSIGN AND MERCHANT FLAG)



PENNANT



UNION FLAG AND JACK



PRESIDENT'S STANDARD



FLAG OF THE
SECRETARY OF COMMERCE



REVENUE CUTTER ENSIGN

FLAGS OF THE PRINCIPAL

MAN-OF-WAR.
ARGENTINA.



MERCHANT.
ARGENTINA.



MAN-OF-WAR.
AUSTRIA-HUNGARY.



COLOMBIA.




COLOMBIA.



COSTA RICA.



GERMANY.




GERMANY.




GREECE.




GREAT BRITAIN.



ROYAL NAVAL RESERVE
(WITH BADGE
HOME AND COLONIAL GOVERNMENT DEPARTMENTS)



COLONIES.
(WITH BADGE IN SOME CASES)



HONDURAS.



HONDURAS.




ITALY.




MEXICO.




MEXICO.




NORWAY.




MERCHANT.
AUSTRIA-HUNGARY.




COSTA RICA.



GREECE.



GREAT BRITAIN.




ITALY.



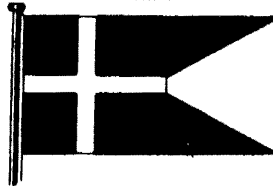
NORWAY.



MAN-OF-WAR.
CHINA.




DENMARK.




GUATEMALA.




HAITI.




JAPAN.



PERU.




MERCHANT.
CHINA.




DENMARK.




GUATEMALA.




HAITI.



JAPAN.



PERU.




FLAGS OF THE PRINCIPAL


MAN-OF-WAR.
PERSIA.




MERCHANT.
PERSIA.



MAN-OF-WAR.
ROUMANIA.



SALVADOR.




SALVADOR.




SANTO DOMINGO.




SPAIN.



SPAIN.




SWEDEN.



COUNTRIES HAVING A COMMON

BELGIUM.



BRAZIL.




CHILE.



KONGO.




KOREA.



LIBERIA.



PARAGUAY.



PORTUGAL.



CUBA.



IN THE MERCHANT FLAG
THE BADGE IS NEARER THE HOIST.

MERCHANT.
ROUMANIA



MAN-OF-WAR.
RUSSIA.



MERCHANT.
RUSSIA.




SANTO DOMINGO.



SIAM.



SIAM.



SWEDEN.



VENEZUELA.



VENEZUELA.



MAN-OF-WAR AND MERCHANT FLAG.

CRETE.




ECUADOR.



FRANCE.



MOROCCO, MADAGASCAR, MUSCAT



NETHERLANDS.




NICARAGUA.



TURKEY, TRIPOLI, EGYPT.




URUGUAY.



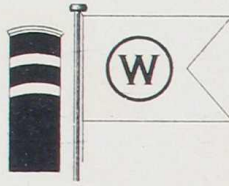
GENEVA CONVENTION.




FUNNELS AND HOUSE FLAGS OF SOME




American Line.
(American.)




New York and Cuba Mail.
(American.)




American Mail Steamship Co.
(American.)




New York and Porto Rico.
(American.)



Clyde.
(American.)




Red D.
(American.)




Pacific Mail.
(American.)



American-Hawaiian.
(American.)




Oceanic.
(American.)




Pacific Coast.
(American.)




Cunard.
(British.)




White Star.
(British.)



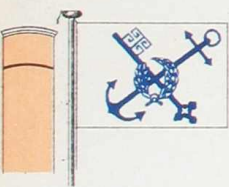
Holland-America.
(Dutch.)




Anchor.
(British.)




Wilson.
(British.)




North German Lloyd.
(German.)



Hamburg-American.
(German.)



Atlantic Transport.
(British.)




Red Star.
(British-Belgian.)



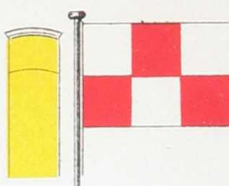
Scandinavian-American.
(Danish.)



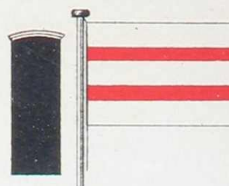
Compagnie Generale Transatlantique.
(French.)




Leyland.
(British.)



Canadian-Pacific.
(British.)



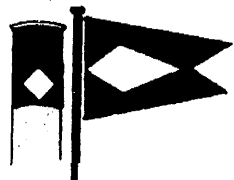
Nippon Yusen Kaisha.
(Japanese.)



Toyo Kisen Kaisha.
(Japanese.)

PRINCIPAL STEAMSHIP LINES IN AMERICAN TRADE.

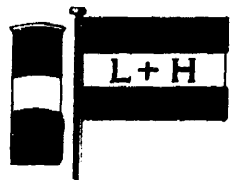
PLATE V




United Fruit.
(American-Foreign.)




Allan.
(British.)



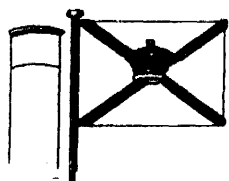
Lamport and Holt.
(British.)




Navigazione Generale
Italiana. (Italian.)



Prince Line.
(British.)




Royal Mail.
(British.)




Royal West India Mail.
(Dutch.)




Lloyd Italiano.
(Italian.)



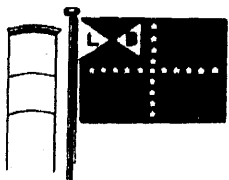
La Veloce.
(Italian.)



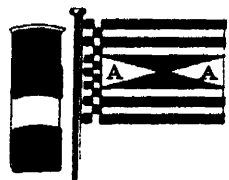
Italia Line.
(Italian.)



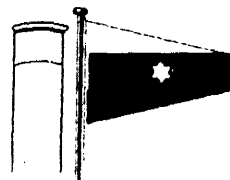
Lloyd Sabaudo.
(Italian.)




Lloyd Brasileiro.
(Brazilian.)



Austro Americano.
(Austrian.)




Russian-American Line.
(Russian.)




Hansa Line.
(German.)




Furness Line.
(British.)




International Line.
(American.)




Old Dominion Line.
(American.)




Merchants and Miners.
(American.)




Savannah Line.
(American.)



Southern Pacific.
(American.)



Alaska Line
(American.)



Panama Railroad Line
(American.)



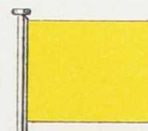





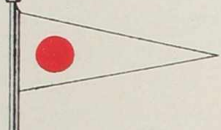


















NEW INTERNATIONAL CODE OF SIGNALS.

The new International Code of Signals came into use on January 1, 1901, and its distinguishing sign will henceforward be the code pennant hoisted in the ordinary way.

Illustrations of the new signals are given in the following pages, together with rules for signals of distress.

(vii)

FLAGS AND PENNANTS TO BE USED IN THE INTERNATIONAL CODE.

<p>A</p> 	<p>I</p> 	<p>Q</p> 	<p>Y</p> 
<p>B</p> 	<p>J</p> 	<p>R</p> 	<p>Z</p> 
<p>C</p> 	<p>K</p> 	<p>S</p> 	
<p>D</p> 	<p>L</p> 	<p>T</p> 	
<p>E</p> 	<p>M</p> 	<p>U</p> 	<p>"CODE FLAG" AND "ANSWERING PENNANT."</p> 
<p>F</p> 	<p>N</p> 	<p>V</p> 	<p>When used as the "Code Flag" it is to be hoisted under the ensign.</p>
<p>G</p> 	<p>O</p> 	<p>W</p> 	<p>When used as the "An- swering Pennant" it is to be hoisted at the masthead or where best seen.</p>
<p>H</p> 	<p>P</p> 	<p>X</p> 	

NOTE.—It is desirable, to prevent confusion, that the pennants used should be at least twice as long as the burgees and square flags.

To open communication by the Code, show the ensign with the following pennant under it, thus:



When hoisted under the ensign, the Code Pennant denotes a signal taken from the International Code. When hoisted by itself at the masthead, or where it can best be seen, it is the Answering Pennant.

Communication may then be commenced, and any message following in this paper, or found under the heading "Danger or Distress" in the International Code Signal Book, may be exchanged, strictly following the INTERNATIONAL COMMERCIAL CODE and the instructions given below.

The above signal, asking to open communication, should be shown in every case of distress by the shore station, for it may be that the vessel has the INTERNATIONAL CODE, but, until seeing this signal, will not know she can use it.

SIGNALS ADOPTED FROM AND TO BE FOUND IN INTERNATIONAL COMMERCIAL CODE SIGNAL BOOK, REFERRED TO ABOVE.

<p>N C</p>	<p>In distress; want immediate assistance.</p>	<p>B J</p>	<p>Engines broken down; I am disabled.</p>
<p>D C</p>	<p>We are coming to your assistance.</p>	<p>J D</p>	<p>You are standing into danger.</p>
<p>E Y</p>	<p>Do not attempt to land in your own boats.</p>	<p>F Z</p>	<p>Heavy weather coming; look sharp.</p>
<p>B I</p>	<p>Damaged rudder; can not steer.</p>	<p>F R</p>	<p>Bar is impassable.</p>

PLATE IX






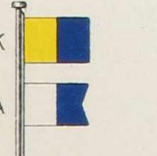

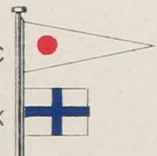

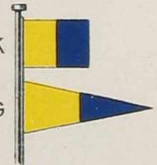



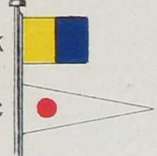

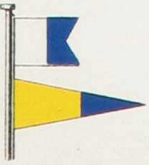



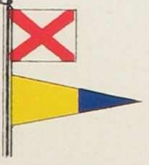



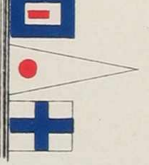

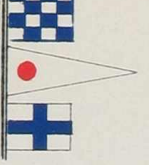


<p>I E D</p> 	<p>Cast off.</p>	<p>K D</p> 	<p>Landing is impossible.</p>
<p>R I F</p> 	<p>Make fast—to—</p>	<p>K F</p> 	<p>Look out for rocket line (<i>or</i>, line).</p>
<p>W F Q</p> 	<p>Slack away.</p>	<p>K A</p> 	<p>Endeavor to send a line by boat (cask, kite, raft, etc.).</p>
<p>K T</p> 	<p>Shift your berth. Your berth is not safe.</p>	<p>C X</p> 	<p>No assistance can be rendered; do the best you can for yourselves.</p>
<p>K P</p> 	<p>Hold on until high water.</p>	<p>K G</p> 	<p>Lookout will be kept on the beach all night.</p>
<p>K H</p> 	<p>Remain by the ship.</p>	<p>K E</p> 	<p>Lights, <i>or</i> Fires will be kept at the best place for coming on shore.</p>
<p>A B</p> 	<p>Abandon the vessel as fast as possible.</p>	<p>K C</p> 	<p>Keep a light burning.</p>











PLATE X

<p>A D</p> 	<p>Do not abandon the vessel until the tide has ebbed.</p>	<p>A G</p> 	<p>I must abandon the vessel.</p>
<p>N M</p> 	<p>I am on fire.</p>	<p>P T</p> 	<p>Want a pilot.</p>
<p>N O</p> 	<p>I am sinking (<i>or</i>, on fire); send all available boats to save passengers and crew.</p>	<p>V G</p> 	<p>What is name of ship or Signal Station in sight?</p>
<p>Y F</p> 	<p>Want assistance; mutiny.</p>	<p>D U</p> 	<p>Repeat ship's name; your flags were not made out.</p>
<p>Y L</p> 	<p>Want immediate medical assistance.</p>	<p>W C X</p> 	<p>Signal not understood, though the flags are distinguished.</p>
<p>Y G</p> 	<p>Want a boat immediately (<i>if more than one, number to follow</i>).</p>	<p>N C X</p> 	<p>I can not make out the flags (<i>or</i>, signals).</p>
<p>Y P</p> 	<p>Want a tug (<i>if more than one, number to follow</i>).</p>	<p>C D</p> 	<p>Assent—Yes. Negative—No.</p>







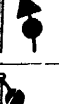





SPECIAL DISTANT SIGNALS.













Made by a single hoist followed by the STOP signal. Arranged numerically for reading off a signal.




THESE SIGNALS MAY BE MADE BY THE SEMAPHORE, BY CONES, BALLS, AND DRUMS, OR BY SQUARE FLAGS, BALLS, PENNANTS, AND WHEFTS.

SIGNAL.	MEANING.	
	2	"Preparative," "Answering," or, "Stop," after each complete signal.
	1 2	Aground; want immediate assistance.
	2 1	Fire, or, Leak; want immediate assistance.
	2 2	Annul the whole signal.
	2 3	You are running into danger, or, Your course is dangerous.
	2 4	Want water immediately.
	3 2	Short of provisions; starving.
	4 2	Annul the last hoist; I will repeat it.
	1 1 2	I am on fire.
	1 2 1	I am aground.





SPECIAL DISTANT SIGNALS, ARRANGED NUMERICALLY.

SIGNAL.	MEANING.	
	1 2 2	Yes, <i>or</i> , Affirmative.
	1 2 3	No, <i>or</i> , Negative.
	1 2 4	Send lifeboat.
	1 3 2	Do not abandon the vessel.
	1 4 2	Do not abandon the vessel until the tide has ebbed.
	2 1 1	Assistance is coming.
	2 1 2	Landing is impossible.
	2 1 3	Bar, <i>or</i> , Entrance is dangerous.
	2 1 4	Ship disabled; will you assist me into port?
	2 2 1	Want a pilot.
	2 2 3	Want a tug; can I obtain one?
	2 2 4	Asks the name of ship (<i>or</i> , signal station) in sight, <i>or</i> , Show your distinguishing signal.

SPECIAL DISTANT SIGNALS, ARRANGED NUMERICALLY.		
SIGNAL.		MEANING.
	2 3 1	Show your ensign.
	2 3 2	Have you any dispatches (message, orders, or, telegrams) for me?
	2 3 3	Stop, Bring-to, or, Come nearer; I have something important to communicate.
	2 3 4	Repeat signal, or hoist it in a more conspicuous position.
	2 4 1	Can not distinguish your flags; come nearer, or make Distant Signals.
	2 4 2	Weigh, Cut, or, Slip; wait for nothing; get an offing.
	2 4 3	Cyclone, Hurricane, or, Typhoon expected.
	3 1 2	Is war declared? or, Has war commenced?
	3 2 1	War is declared, or, War has commenced.
	3 2 2	Beware of torpedoes; channel is mined.
	3 2 3	Beware of torpedo boats.
	3 2 4	Enemy is in sight.

SPECIAL DISTANT SIGNALS, ARRANGED NUMERICALLY.		
SIGNAL.		MEANING.
	3 3 2	Enemy is closing with you, <i>or</i> , You are closing with the enemy.
	3 4 2	Keep a good look-out, as it is reported that enemy's men-of-war are going about disguised as merchantmen.
	4 1 2	Proceed on your voyage.

THE FOLLOWING DISTANT SIGNALS MADE WITH FLAG AND BALL, OR PENNANT AND BALL, HAVE THE SPECIAL SIGNIFICATION INDICATED BENEATH THEM.

			
You are running into danger.	Fire, <i>or</i> , Leak; want immediate assistance.	Short of provisions. Starving.	Aground; want immediate assistance.

SEMAPHORES.

There are many semaphores—established on the French, Italian, Portuguese, and some on the Spanish and Austrian coasts, where only the international Code of Signals is now used. Where practicable these semaphores have means of communicating by telegraph with each other and with the chief metropolitan lines and foreign stations.

Passing ships are able to exchange communication with the semaphores, and when required their messages are forwarded to their destination according to the fixed tariff. On the coasts of Great Britain there are signal stations which offer the same facilities to passing vessels.

BOAT SIGNALS.

The Symbols for Boat Signals are—

1. Two *square* flags, or handkerchiefs, or pieces of cloth.

2. Two long strips of cloth, or parts of a plank, or pieces of wood longer than broad.

3. Two balls or hats, or round bundles, or buckets.

With these any of the Distance Signals can be made—holding the Symbol at arm's length; and the Signal is to be *made from right to left* and *read from left to right*, thus:



Equivalent to Ball above Pennant, or, "You are running into danger."

In making Boat Signals it is important to use only the proper means to attract attention, and to avoid those that may occasion confusion or misinterpretation.

DISTRESS SIGNALS.

(SEE ARTICLE 31 OF INTERNATIONAL RULES.)

When a vessel is in distress and requires assistance from other vessels or from the shore the following shall be the signals to be used or displayed by her, either together or separately, namely:

In the daytime—

(1) A gun or other explosive signal fired at intervals of about a minute.

(2) The International Code signal of distress indicated by NC.

(3) The distant signal, consisting of a square flag, having either above or below it a ball or anything resembling a ball.

(4) A continuous sounding with any fog-signal apparatus.

At night—

(1) A gun or other explosive signal fired at intervals of about a minute.

(2) Flames on the vessel (as from a burning tar barrel, oil barrel, and so forth).

(3) Rockets or shells throwing stars of any color or description, fired one at a time, at short intervals.

(4) A continuous sounding with any fog-signal apparatus.

LIST OF WEATHER BUREAU STATIONS ON THE U. S. SEACOAST TELEGRAPH LINES.

ATLANTIC COAST.

Narragansett Pier, Rhode Island.
Block Island, Rhode Island.
Norfolk, Virginia.
Cape Henry, Virginia.

Manteo, North Carolina.
Hatteras, North Carolina.
Key West, Florida.
Sand Key, Florida.

PACIFIC COAST.

Tatoosh Island, Washington.
Neah Bay, Washington.
Clallam Bay, Washington.
Pysht, Washington.
Twin Rivers, Washington.

Port Crescent, Washington.
North Head, Washington.
Point Reyes Light, California.
San Francisco, California.

LAKE HURON.

Thunder Bay Island, Michigan.
Middle Island, Michigan.

Alpena, Michigan.

LAKE MICHIGAN.

St. James, Beaver Island, Michigan.
Charlevoix, Michigan.
Glen Haven, Michigan.

North Manitou Island, Michigan.
South Manitou Island, Michigan.

Of the above stations the following are supplied with International Code Signals, and communication can be had therewith for the purpose of obtaining information concerning the approach of storms, weather conditions in general, and for the purpose of sending telegrams to points on commercial lines:

Block Island, Rhode Island.
Cape Henry, Virginia.
Sand Key, Florida.
Tatoosh Island, Washington.

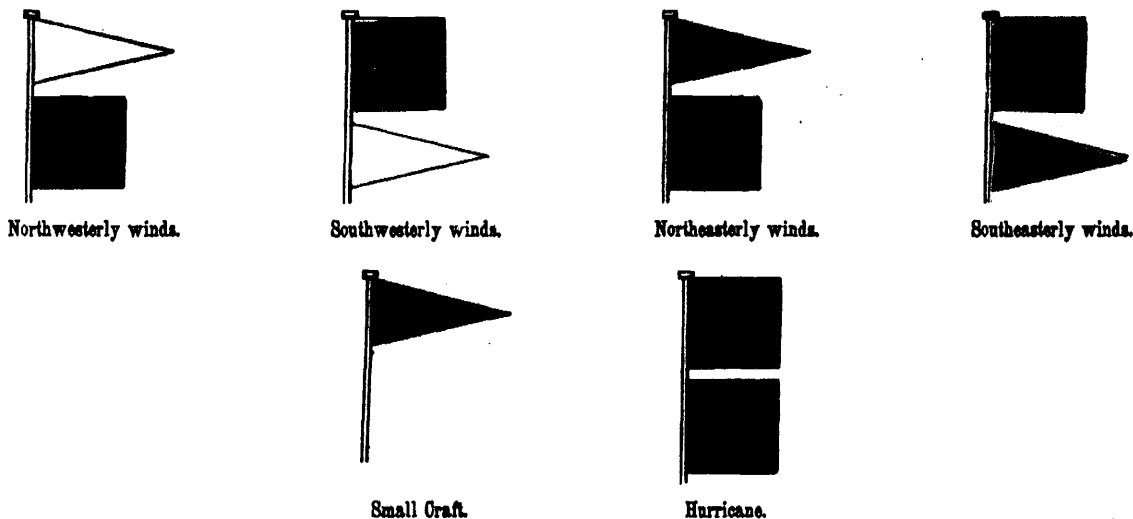
North Head, Washington.
Point Reyes Light, California.

Cape Henry, Va., and Sand Key, Fla., in addition, are equipped for communication by Morse Code, flashlight, by night.

Any message signaled by the International Code, as adopted or used by England, France, America, Denmark, Holland, Sweden, Norway, Russia, Greece, Italy, Germany, Austria, Spain, Portugal, and Brazil, received at these telegraphic signal stations, or by the Morse Code, flashlight, at night, at Cape Henry, Va., and Sand Key, Fla., will be transmitted and delivered to the address on payment at the station of the telegraphic charge. All messages received from or addressed to the War, Navy, Treasury, State, Interior, or other official department at Washington, are telegraphed without charge over the Weather Bureau lines.

The Philadelphia Maritime Exchange at Delaware Breakwater, Del., is equipped for day and night communication with passing vessels. The International Code is used by day and the Morse Code, flashlight, by night. Messages to or from vessels will be forwarded to destination.

SMALL CRAFT, STORM, AND HURRICANE WARNINGS.



Small craft warning.—A red pennant indicates that moderately strong winds are expected.

Storm warning.—A red flag with a black center indicates that a storm of marked violence is expected.

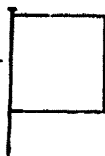
The pennants displayed with the flags indicate the direction of the wind: White, westerly; red, easterly. The pennant above the flag indicates that the wind is expected to blow from the northerly quadrants; below, from the southerly quadrants.

By night a red light indicates easterly winds, and a white light below a red light, westerly winds.

Hurricane warning.—Two red flags with black centers, displayed one above the other, indicate the expected approach of a tropical hurricane, or one of those extremely severe and dangerous storms which occasionally move across the Lakes and northern Atlantic coast.

Small craft or hurricane warnings are not displayed at night.

WEATHER FORECAST FLAGS.

No. 1. *White Flag.*

Clear or fair weather.

No. 2. *Blue Flag.*

Rain or snow.

No. 3. *White and Blue Flag.*

Local rain or snow.

No. 4. *Black Triangular Flag.*

Temperature.

No. 5. *White Flag with black square in center.*

Cold wave.

Number 1, white flag, indicates clear or fair weather. Number 2, blue flag, indicates rain or snow. Number 3, white and blue flag (parallel bars of white and blue), indicates that local rains or showers will occur, and that the rainfall will not be general. Number 4, black triangular flag, always refers to temperature; when placed above numbers 1, 2, or 3 it indicates warmer weather; when placed below numbers 1, 2, or 3 it indicates colder weather; when not displayed, the indications are that the temperature will remain stationary, or that the change in temperature will not vary more than four degrees from the temperature of the same hour of the preceding day from March to October, inclusive, and not more than six degrees for the remaining months of the year. Number 5, white flag, with black square in center, indicates the approach of a *sudden and decided* fall in temperature. When number 5 is displayed, number 4 is always omitted.

2. When displayed on poles the flags should be arranged to read downward; when displayed from horizontal supports a small streamer should be attached to indicate the point from which the flags are to be read.

RULES FOR MANEUVERING A VESSEL IN THE PRESENCE OF CYCLONIC STORMS.

[Pilot Chart, Hydrographic Office.]

NORTHERN HEMISPHERE.

Right or dangerous semicircle.—Steamers: Bring the wind on the starboard bow, make as much way as possible, and if obliged to heave to, do so head to sea. Sailing vessels: Keep close hauled on the starboard tack, make as much way as possible, and if obliged to heave to, do so on the starboard tack.

Left or navigable semicircle.—Steam and sailing vessels: Bring the wind on the starboard quarter, note the course and hold it. If obliged to heave to, steamers may do so stern to sea; sailing vessels on the port tack.

On the storm track, in front of center.—Steam and sailing vessels: Run for the left semicircle with wind on starboard quarter, and when in that semicircle maneuver as above.

On the storm track, in rear of center.—Avoid it by the best practicable route, having due regard for the storm's recurving to the northward and eastward.

SOUTHERN HEMISPHERE.

Left or dangerous semicircle.—Steamers: Bring the wind on the port bow, make as much way as possible, and if obliged to heave to, do so head to sea. Sailing vessels: Keep close hauled on the port tack, make as much way as possible, and if obliged to heave to, do so on the port tack.

Right or navigable semicircle.—Steam and sailing vessels: Bring the wind on the port quarter, note the course and hold it. If obliged to heave to, steamers may do so stern to sea; sailing vessels on the starboard tack.

On the storm track, in front of center.—Steam and sailing vessels: Run for right semicircle, with wind on port quarter, and when in that semicircle maneuver as above.

On the storm track, in rear of center.—Avoid it by the best practicable route, having due regard for the storm's recurving to the southward and eastward.

The above rules depend, of course, upon having sea room. In case land interferes, a vessel should heave to, as recommended for the semicircle in which she finds herself.

One peculiarity of cyclonic storms is that one is very apt to be followed almost immediately by another, so that the mariner who has safely escaped from one center may soon find himself involved with another, which will follow almost the same track as its predecessor.

LIFE-SAVING SIGNALS.

The following signals, recommended by the late International Marine Conference for adoption by all institutions for saving life from wrecked vessels, have been adopted by the Life-Saving Service of the United States:

1. Upon the discovery of a wreck by night, the life-saving force will burn a red pyrotechnic light or a red rocket to signify, "You are seen; assistance will be given as soon as possible."
2. A red flag waved on shore by day, or a red light, red rocket, or red Roman candle displayed by night, will signify, "Haul away."
3. A white flag waved on shore by day, or a white light slowly swung back and forth, or a white rocket or white Roman candle fired by night, will signify, "Slack away."
4. Two flags, a white and a red, waved at the same time on shore by day, or two lights, a white and a red, slowly swung at the same time, or a blue pyrotechnic light burned by night, will signify, "Do not attempt to land in your own boats; it is impossible."
5. A man on shore beckoning by day, or two torches burning near together by night, will signify, "This is the best place to land."

